



[www.haleyaldrich.com](http://www.haleyaldrich.com)

ASTM PHASE I ENVIRONMENTAL SITE ASSESSMENT  
PIPELINE SAFETY & RELIABILITY PROJECT  
SAN DIEGO COUNTY, CALIFORNIA

by Haley & Aldrich, Inc.  
San Diego, California

for Insignia Environmental  
Encinitas, California

File No. 40877-000  
September 2015





Haley & Aldrich, Inc.  
5333 Mission Center Road  
Suite 300  
San Diego, CA 92108  
619.280.9210

23 September 2015

File No. 40877-000

Insignia Environmental  
904 Second Street  
Encinitas, California 92024

Attention: Mr. Armen Keochekian

Subject: ASTM Phase I Environmental Site Assessment  
Pipeline Safety & Reliability Project  
San Diego County, California

Ladies and Gentlemen:

The enclosed report presents the results of a Phase I Environmental Site Assessment (Phase I) conducted at the above-referenced property, in San Diego County, California (herein referred to as the "Proposed Project"). This work was performed by Haley & Aldrich, Inc. (Haley & Aldrich), in accordance with our proposal to Insignia Environmental dated 6 March 2014 ("Agreement") as authorized on 3 July 2014. This Phase I was conducted in conformance with the scope and limitations of the American Society for Testing and Materials (ASTM) E 1527-13 Standard Practice for Environmental Site Assessments: Phase I Environmental Site Assessment Process as referenced in 40 Code of Federal Regulations (CFR) Part 312 (the All Appropriate Inquiries [AAI] Rule).

The objective of a Phase I is to assess whether known and suspect "recognized environmental conditions" (REC), historical RECs (HREC), or controlled RECs (CREC) are associated with the Proposed Project, as defined in the ASTM E 1527-13 Standard.

Thank you for the opportunity to perform these services for you. Please do not hesitate to contact us if you have any questions or comments.

Sincerely yours,  
HALEY & ALDRICH, INC.

A handwritten signature in blue ink that reads "Mathew T. Raithe".

Mathew T. Raithe  
Senior Scientist

A handwritten signature in blue ink that reads "Mehdi Miremadi".

Mehdi Miremadi  
Senior Vice President

Enclosures

## Executive Summary

Haley & Aldrich, Inc. (Haley & Aldrich) has performed a Phase I Environmental Site Assessment (Phase I) of the Pipeline Safety & Reliability Project property in San Diego County, California (herein referred to as the “Proposed Project”). The scope of work is described and conditioned by our proposal dated 6 March 2014. This Phase I was performed for Insignia Environmental to assist in preparing the hazardous materials evaluation section of a Proponent’s Environmental Assessment for the Proposed Project. This Phase I was performed in conformance with the scope and limitations of the ASTM E 1527-13 Standard and [All Appropriate Inquiries \(AAI\) Rule](#)<sup>1</sup>. Deviations from this Standard are described in Section 1.4 of this report.

### **Proposed Project Description**

The Proposed Project involves the installation of a new 36-inch-diameter natural gas transmission line and associated facilities between the Rainbow Meter Station and the Line 2010 Intertie on MCAS Miramar. The Proposed Project will provide incremental increased capacity and improve the overall reliability of the San Diego Gas & Electric (SDG&E) gas transmission system. Several alternatives will be analyzed, including the Proposed Project.

### **Objective**

The objective of a Phase I is to assess whether “[recognized environmental conditions](#)” (REC), [historical RECs](#) (HREC), and controlled RECs (CREC) are associated with the Proposed Project. Our conclusions are intended to help the user evaluate the “[business environmental risk](#)” associated with the Proposed Project. Our opinion regarding an REC’s potential impact on the Proposed Project is based on the scope of our work, the information obtained during the course of our work, the conditions prevailing at the time our work was performed, the applicable regulatory requirements in effect at the time our work was performed, our experience evaluating similar sites, and on our understanding of the client’s intention to prepare a Proponent’s Environmental Assessment (PEA) for the Proposed Project.

### **Recognized Environmental Conditions**

The ASTM E 1527-13 Standard defines an REC in part as “the presence or likely presence of any hazardous substances or petroleum products in, on, or at a property: (1) due to any release to the environment; (2) under conditions indicative of a release to the environment; or (3) under conditions that pose a [material threat](#) of a future release to the environment.”

The following RECs listed below were identified in connection with the Proposed Project.

---

<sup>1</sup> American Society for Testing and Materials (ASTM) E 1527-13 Standard Practice for Environmental Site Assessments: Phase I Environmental Site Assessment Process as referenced in 40 Code of Federal Regulations (CFR) Part 312 (the All Appropriate Inquiries [AAI] Rule) (“ASTM E 1527-13 Standard”). Specified terms as are used in ASTM E 1527-13 are highlighted in blue in this report and defined in the Glossary at the end of the report text.

**REC #1:** Contaminated soil/groundwater from adjacent and nearby sites

Portions of the Proposed Project are located in an urban industrial area of San Diego County. Numerous releases of hazardous substances or petroleum products to soil and groundwater have been documented from adjacent and nearby sites. There is a potential that soil and/or groundwater beneath the Proposed Project has been impacted by these releases. Groundwater has been encountered between approximately 4 and 35 feet below ground surface at these sites. The pipeline will exceed the minimum depth of cover required by the U.S. Department of Transportation, which is typically 36 inches. Following is a list of adjacent and nearby sites that have documented soil/groundwater impacts and have the potential to impact soil/groundwater beneath the Proposed Project. Table I includes additional available information for each of these locations.

- Naton Tractor Inc, 4935 2nd St, Fallbrook.
- Rainbow Oaks, 4815 E 5th St, Fallbrook.
- Stewart Canyon Road and Old Highway 395, Fallbrook.
- Mobil Station 18-034, 4730 Hwy 76, Fallbrook.
- Champagne Texaco, 8808 Lawrence Welk Dr, Escondido.
- Vacant Lot, 26845 Mountain Meadow Rd, Escondido.
- Connecticut General Life Insurance/ McCleaners, 306 W. El Norte Pkwy, Escondido.
- E-Z Auto Repair, 1280 Escondido Blvd, Escondido.
- Shell Service Station, 340 W. Mission Ave, Escondido.
- Mobil Station 18-100, 502 W. Mission Blvd, Escondido.
- Golden State Gasoline, 225 W. Washington Ave, Escondido.
- Hoover Dry Cleaners, 370 W. Washington Ave, Escondido.
- Civic Center Plaza Mr. Terry 1-Hr Mart, 431 N. Escondido Blvd, Escondido.
- Dunn-Edwards Corp/7 Day Market, 503-506 W. Washington Ave, Escondido.
- North County Transit District, 755 Norlak, Escondido.
- Jim L Daniels, 520 W. Grand Ave, Escondido.
- USPS Escondido Station, 203 S. Orange St, Escondido.
- Thrifty Service Station #123, 434 W. 5th Ave, Escondido.
- Han's US Petroleum & Service, 445 W. 5th Ave, Escondido.
- Budget Gas, 510 W. 5th Ave, Escondido.
- Mobil Service Station #18-231, 450 W. 9th Ave, Escondido.
- 7-Eleven, 522 W. 9th Ave, Escondido.
- G&S Gasoline and MiniMart, 501 W. 9th Ave, Escondido.
- Schniepp Property, 1417 S. Escondido Blvd, Escondido.

- Chevron 9-3920, 469 W. Felicita Ave, Escondido.
- Gas and Save, 460 W. Felicita Ave, Escondido, CA.
- Camp Escondido.
- Shell Oil Products Co, 12472 Rancho Bernardo Rd, San Diego.
- Rancho Bernardo Texaco, 12507 Rancho Bernardo Rd, San Diego.
- 7-Eleven Food Store #13624, 13626 Pomerado Rd, Poway.
- Poway Econo Lube N Tube, 13506 Pomerado Rd, Poway.
- William P Racicot DDS, 13029 Pomerado Rd, Poway.
- Union Oil Service Station #488, 13012 Pomerado Rd, Poway.
- Chevron 94955, 12410 Poway Rd, Poway.
- Shell Service Station/Callaway Oil Inc, 12365 Poway Rd, Poway.
- Circle K, 12906 Pomerado Rd, Poway.
- Sycamore Canyon Facility, Raytheon Systems Co., 11393 Pomerado Rd, San Diego.

### **Controlled Recognized Environmental Conditions**

The ASTM E 1527-13 Standard defines a CREC as a recognized environmental condition resulting from a past release of hazardous substances or petroleum products that has been addressed to the satisfaction of the applicable regulatory authority with hazardous substances or petroleum products allowed to remain in place subject to the implementation of required controls.

CRECs were not identified in connection with the Proposed Project.

### **Historical Recognized Environmental Conditions**

The ASTM E 1527-13 Standard defines an HREC as “a past release of any hazardous substances or petroleum products that has occurred in connection with the property and has been addressed to the satisfaction of the applicable regulatory authority or meeting unrestricted use criteria established by a regulatory authority, without subjecting the property to any required controls (for example, property use restrictions, activity and use limitations, institutional controls, or engineering controls).”

HRECs were not identified in connection with the Proposed Project.

### **Summary**

In summary, we identified RECs during this Phase I.

The remainder of this report contains additional information regarding the Phase I, the resulting findings summarized above, and limitations affecting this report.

# Table of Contents

	Page
<b>1. INTRODUCTION</b>	<b>1</b>
1.1 Objective	1
1.2 Scope of Services	1
1.3 Non-Scope Considerations	1
1.4 Limiting Conditions/Deviations	2
1.5 User Responsibilities	2
<b>2. SITE DESCRIPTION</b>	<b>3</b>
2.1 Site Ownership, Location, and Vicinity Description	3
2.2 Physical Setting	3
<b>3. PREVIOUS REPORTS</b>	<b>5</b>
<b>4. SITE HISTORY</b>	<b>6</b>
<b>5. ENVIRONMENTAL RECORDS REVIEW</b>	<b>7</b>
5.1 Environmental Database Records Search	7
5.2 Additional Environmental Records or File Review	8
5.3 Detailed Description of Relevant Information	8
5.3.1 Subject Site	8
5.3.2 Nearby Sites	8
5.4 Vapor Migration	23
<b>6. SITE RECONNAISSANCE AND KEY PERSONNEL INTERVIEW(S)</b>	<b>24</b>
6.1 Current Use of the Property	24
6.2 General Description of Structures	25
6.3 Use, Storage, and Disposal of Petroleum Products and Hazardous Materials	25
6.4 Other Subject Site Observations	25
6.5 Adjoining Property Observations	26
6.6 User Responsibilities	26
<b>7. FINDINGS AND OPINIONS</b>	<b>28</b>
7.1 Data Gaps	28
7.2 Recognized Environmental Conditions	28
7.3 Controlled Recognized Environmental Conditions	30
7.4 Historical Recognized Environmental Conditions	30
7.5 <i>De Minimis</i> Conditions	30
<b>8. CONCLUSIONS</b>	<b>31</b>
<b>9. ENVIRONMENTAL PROFESSIONAL CERTIFICATION</b>	<b>32</b>

## Table of Contents

	Page
<b>10. CREDENTIALS</b>	<b>33</b>
<b>11. GLOSSARY AND OTHER DESCRIPTIONS</b>	<b>34</b>
11.1 Glossary	34
11.2 Descriptions of Databases Searched	35
<b>REFERENCES</b>	<b>38</b>

### Table

### Figures

#### Appendix A – Phase I Environmental Site Assessment Limitations

Haley & Aldrich Proposal dated 6 March 2014

#### Appendix B – Regulatory Records Documentation

#### Appendix C – Site Photographs

### List of Tables

Table No.	Title
I	Summary of Potentially Contaminated Sites

### List of Figures

Figure No.	Title
1	Site Locus
2	Site Plan and Locations of Recognized Environmental Conditions

# 1. Introduction

This report presents the results of an ASTM Phase I (Phase I) conducted at the Pipeline Safety & Reliability Project in San Diego County, California (herein referred to as the “Proposed Project”). The approximately 47 mile Proposed Project is shown on the Project Locus, Figure 1. This Phase I was conducted to assist Insignia Environmental’s preparation of a Proponent’s Environmental Assessment (PEA) for the Proposed Project.

## 1.1 OBJECTIVE

The objective of a Phase I is to assess whether “[recognized environmental conditions](#)” (REC), [historical RECs \(HREC\)](#), and [controlled RECs \(CREC\)](#) are associated with the Proposed Project by evaluating site history, interviews, existing observable conditions, current site use, and current and former uses of adjoining properties as well as potential releases at surrounding properties that may impact the Proposed Project. Our conclusions are intended to help the user evaluate the “[business environmental risk](#)” associated with the Proposed Project.

RECs are defined in the ASTM E 1527-13 Standard as “the presence or likely presence of any hazardous substances or petroleum products in, on, or at a property: (1) due to any release to the environment; (2) under conditions indicative of a release to the environment; or under conditions that pose a [material threat](#) of a future release to the environment.” The definitions of RECs, HRECs, and CRECs are included in the Glossary section of this report.

## 1.2 SCOPE OF SERVICES

This work was performed by (Haley & Aldrich) and this Phase I was performed in conformance with the scope and limitations of the ASTM E 1527-13 Standard and All [Appropriate Inquiries \(AAI\)](#) Rule<sup>2</sup> and in accordance with our proposal to Insignia Environmental dated 6 March 2014 (“Agreement”) as authorized on 3 July 2014. The Phase I limitations and Agreement are attached hereto as Appendix A.

As part of this Phase I, Haley & Aldrich conducted visual observations of site conditions and of abutting property use; reviewed federal, state, tribal, and local environmental database information, federal and state environmental files; and formulated conclusions regarding the potential presence and impact of RECs.

## 1.3 NON-SCOPE CONSIDERATIONS

The ASTM E 1527-13 Standard includes the following list of “additional issues” that are non-scope considerations outside of the scope of the ASTM Phase I practice: asbestos-containing materials, biological agents, radon, lead-based paint, lead in drinking water, wetlands, regulatory compliance, cultural and historic resources, industrial hygiene, health and safety, ecological resources, endangered

---

<sup>2</sup> American Society for Testing and Materials (ASTM) E 1527-13 Standard Practice for Environmental Site Assessments: Phase I Environmental Site Assessment Process as referenced in 40 Code of Federal Regulations (CFR) Part 312 (the All Appropriate Inquiries [AAI] Rule) (“ASTM E 1527-13 Standard”). Specified terms as are used in ASTM E 1527-13 are highlighted in blue in this report and defined in the Glossary at the end of the report text.



species, indoor air quality unrelated to releases of hazardous substances or petroleum products into the environment, and mold. These items were not included in this Phase I of the Proposed Project.

A limited assessment of the presence of polychlorinated biphenyls (PCBs) is included in the ASTM work scope. Accordingly, our assessment of the presence of PCBs is limited to those potential sources specified in the ASTM E 1527-13 Standard as “electrical or hydraulic equipment known or likely to contain PCBs...to the extent visually and or physically observed or identified from the interview or records review.”

#### **1.4 LIMITING CONDITIONS/DEVIATIONS**

With the exception of the deviations listed below, we did not make additions to or deviate from the ASTM E 1527-13 Standard to complete this Phase I.

- Site reconnaissance was not conducted for the portion of the Proposed Project that traverses the southern portion of MCAS Miramar. The site reconnaissance for the remainder of the Proposed Project was conducted from road/street right-of-ways; site reconnaissance was not conducted on private property.
- Interviews were not conducted.

#### **1.5 USER RESPONSIBILITIES**

The completion of this Phase I is only one component of the process required to satisfy the AAI Rule. In addition, the user must adhere to a set of user responsibilities as defined by the ASTM E 1527-13 Standard and the AAI Rule. User responsibilities are discussed in section 6.6 of this report. A user seeking protection from Comprehensive Environmental Response, Compensation and Liability Act (CERCLA) liability as an innocent landowner, bona fide prospective purchaser, or contiguous property owner must complete all components of the AAI process in addition to meeting ongoing obligations. AAI components, CERCLA liability relief, and ongoing obligations are discussed in the AAI Rule and in Appendix XI of the ASTM E 1527-13 Standard.

## 2. Site Description

A description of the Proposed Project is detailed in the sections below. Refer to Figure 1 for a project locus.

### 2.1 SITE OWNERSHIP, LOCATION, AND VICINITY DESCRIPTION

Site Description		
Owner/Operators	Various Owners including: City of Escondido City of Poway City of San Diego County of San Diego Caltrans MCAS Miramar Private Owners	
Current Site Use	Existing road right-of-ways (ROWs), private land, MCAS Miramar	
Size	Approximately 47 miles	
Site County	San Diego	
Utilities	Water:	Utilities traversing the proposed project include San Diego Gas & Electric (SDG&E) electric and natural gas lines, water pipelines, sewer pipelines, fiber optic lines.
	Sewerage:	
	Electricity:	
	Gas/Oil/LPG:	

Site Vicinity Description	
General Area Description	Various including urban, rural, residential, commercial, and vacant land.
Adjoining Property Description	Adjoining properties include MCAS Miramar and various commercial/industrial/residential/private properties.

### 2.2 PHYSICAL SETTING

Subsurface explorations and/or hydrogeologic investigations were not performed for this Phase I. Subject site geology and hydrology were evaluated on the basis of readily available public information or references, and/or based upon our experience and understanding of subsurface conditions in the vicinity of the Proposed Project. It is unknown to what extent localized variations in groundwater depth and flow occur on the Proposed Project.

Physical Setting		Source
Site Elevation	Approximately El. 300 to 1000 feet above mean sea level	1
Depth to Groundwater	Varies. Groundwater encountered between 4 and 35 feet bgs at adjacent properties.	2
Surface Water Flow Direction	Surface water flow appears to flow in varied direction based on observed surface topography.	3
Regional Groundwater Flow Direction	Varies based on surface topography and nearby surface water bodies.	2
Nearest Surface Water Body	Lake Hodges, Escondido	1

**Sources:**

1. EDR
2. State Water Resources Control Board Geotracker Website
3. Site Reconnaissance

Environmentally Sensitive Areas		Source
Floodplain	Yes Old Highway 365 near 5 <sup>th</sup> Street, Rainbow San Luis Rey River south of State Highway 76 Old Highway 395 near Circle R Drive, Escondido Centre City Parkway near El Norte Parkway, Escondido Lake Hodges, Escondido Pomerado Road South of Oak Knoll Road, Poway	1
Mapped Wetlands	Yes Old Highway 395 near Circle R Drive, Escondido Lake Hodges, Escondido Pomerado Road South of Oak Knoll Road, Poway	1
Aquifer Protection Area/District	Not identified by EDR.	1
Watershed Protection District	Not identified by EDR.	1
Natural Resources Protection District	Not identified by EDR.	1

**Sources:**

1. Environmental Data Resources (EDR)

### **3. Previous Reports**

Previously prepared reports for the Proposed Project were not identified or provided as part of this assessment.

#### **4. Site History**

Haley & Aldrich will assess past usage of the Proposed Project and adjoining properties based on the review of selected aerial photographs and topographic maps based on the site reconnaissance. These historical sources have not been reviewed to date.

## 5. Environmental Records Review

### 5.1 ENVIRONMENTAL DATABASE RECORDS SEARCH

Haley & Aldrich used the electronic database service, Environmental Data Resources (EDR) to complete the environmental records review. The database search was used to identify properties that may be listed in the referenced agency records, located within the ASTM-specified approximate minimum search distances as shown in the table below. A description of each database searched is in Section 11.2 of this report. The complete environmental database report is provided in Appendix B. Pertinent information obtained from the database is summarized in Section 5.3 below.

Database Searched	Approximate Minimum Search Distance	Subject Site Listed?	Number of Sites within Search Distance <sup>1</sup>
1. NPL Sites	1 mile	No	0
2. Delisted NPL Sites	0.5 mile	No	0
3. CERCLIS Sites	0.5 mile	No	3
4. CERCLIS-NFRAP Sites	0.5 mile	No	2
5. Federal ERNS	Site only	No	Not Applicable
6. RCRA non-CORRACTS TSD Facilities	0.5 mile	No	0
7. RCRA CORRACTS TSD Facilities	1 mile	No	0
8. RCRA Generators	Site & Adjoining	No	75
9. Federal Institutional/Engineering Controls	Site Only	No	Not Applicable
10. State/Tribal Equivalent NPL Sites	1 mile	No	0
11. State/Tribal Equivalent CERCLIS Sites	0.5 mile	No	32
12. State/Tribal Registered Storage Tanks	Site & Adjoining	No	41
13. State/Tribal Landfills and Solid Waste Disposal Sites	0.5 mile	No	4
14. State/Tribal Leaking Storage Tanks	0.5 mile	No	210
15. State/Tribal Institutional Controls/Engineering Controls	Site Only	No	Not Applicable
16. State/Tribal Voluntary Cleanup Sites	0.5 mile	No	1
17. State/Tribal Brownfield Sites	0.5 mile	No	39
18. Orphan Site List <sup>2</sup>	Site & Adjoining	No	0

**Notes:**

1. Some sites may be included on multiple databases.
2. Haley & Aldrich also searched the Orphan Site List provided in the database report for the Proposed Project and sites adjoining the Proposed Project. Orphan sites are those that, due to incorrect or incomplete addresses, could not be mapped.

## 5.2 ADDITIONAL ENVIRONMENTAL RECORDS OR FILE REVIEW

To supplement the environmental record search, we contacted the following state and local government agencies and searched applicable online databases. Relevant information obtained is included in the appropriate sections of the report and/or discussed in Section 5.3 below or in Table I. Adjacent properties were also included in requests for additional information if a significant incident or release was identified.

Agency	Request Sent or Files Searched		Files Exist and are Available for Review	Files Reviewed
	Subject Site	Adjoining Properties		
San Diego Regional Water Quality Control Board (SDRWQCB) <sup>1</sup>	No	Yes	Yes	Yes
San Diego County Department of Environmental Health (DEH) <sup>2</sup>	No	Yes	Yes	Yes
Department of Toxic Substance Control (DTDS) <sup>3</sup>	No	Yes	Yes	Yes

**Notes:**

1. The RWQCB maintains information regarding environmental concerns, and regarding soil and water contamination issues.
2. The DEH maintains information regarding hazardous substance storage and storage tank use.
3. The DTSC maintains information regarding hazardous substance storage and storage tank use, and regarding soil and water contamination issues.

## 5.3 DETAILED DESCRIPTION OF RELEVANT INFORMATION

### 5.3.1 Subject Site

The Proposed Project was not identified on the databases searched in the database report.

### 5.3.2 Nearby Sites

Numerous sites were listed in the database report within the applicable search radii or identified in regulatory records reviews. Due to their location with respect to the Proposed Project (on the opposite side of a hydrogeologic barrier, distance from the Proposed Project, location of the site relative to inferred groundwater flow, etc.), or their status (closed out release, etc.), many of the sites are not likely to adversely affect the Proposed Project and are not discussed herein. Due to the number of sites identified in the database report, only those sites adjacent to the Proposed Project and sites with a potential to have impacted the Proposed Project are discussed in the table below. The complete database report is included in Appendix B. Sites without reported releases of hazardous substances or petroleum products were not identified as RECs. Based on our review of available information, sites with reported releases of hazardous substances or petroleum products that do not appear to impact the

Proposed Project were not identified as RECs. Table I includes additional available information for sites identified as RECs.

Property Name & Location	Database/ Record Identified	Description	Potential Impact to Subject Site
3135 Old Hwy 395, Fallbrook	CHMIRS	Release of sewage from faulty private pump station.	Not considered an REC.
Schaeffers Nursery Inc, 2319 State Hwy 395, Fallbrook	HIST UST	Release not reported.	Not considered an REC.
SCW Contracting Corp, 2525 N Old Hwy 395, Fallbrook	HAZNET, San Diego Co. HMMD	Release not reported.	Not considered an REC.
Naton Tractor Inc, 4935 2 <sup>nd</sup> St, Fallbrook	LUST, AST, San Diego Co. HMMD, San Diego Co. SAM	Case closed, unknown release.	REC, potential impact to Proposed Project (See Table I).
Motel, 4935 2 <sup>nd</sup> St, Rainbow	SWEEPS UST	Releases not reported.	Not considered an REC.
Rainbow Oaks, 4815 E 5 <sup>th</sup> St, Fallbrook	LUST, SLIC, UST, San Diego Co. HMMD, San Diego Co. SAM, SWEEPS UST, HIST CORTESE	Case closed, gasoline release to soil and groundwater.	REC, potential impact to Proposed Project (See Table I).
Tri States Rock & Mineral Inc, 4802 5 <sup>th</sup> St Fallbrook	HAZNET	Release not reported.	Not considered an REC.
Stewart Canyon Rd and Old Hwy 395, San Diego	CHMIRS	Vehicle crash, two dump trucks, unknown if diesel spilled.	REC, potential impact to Proposed Project (See Table I).
Pala Mesa Resort, 2001 S Hwy 395, Fallbrook	HIST UST, SWEEPS UST	Release not reported.	Not considered an REC.



Property Name & Location	Database/ Record Identified	Description	Potential Impact to Subject Site
Circle K Stores Inc. Site, #2709447, Mobil Station 18-034, 4730 Hwy 76 at 115, Fallbrook	CHMIRS, Notify 65, EDR His Auto Stat, RCRA-SQG, FINDS, LUST, CHMIRS, SLIC, UST, SWEEPS UST, San Diego Co. SAM	Release of gasoline to groundwater. Case open.	REC, potential impact to Proposed Project (See Table I).
Rainbow Municipal Water District, 4555 Hwy 76, Fallbrook	HIST UST, SWEEPS UST, ENF	Release not reported.	Not considered an REC.
Greenco Farms, 32163 Old Hwy 395, Bonsall	SWF/LF, RGA LF	Release not reported. (Compositing Landfill)	Not considered an REC.
Southwest Boulder and Stone Inc, Original Rock Replicas 31405 Old Hwy 395, Escondido	HAZNET, San Diego Co. HMMD	Release not reported.	Not considered an REC.
Romero General Const Corp, 8354 Nelson Way, Escondido	SWF/LF, NPDES, WDS	Release not reported.	Not considered an REC.
Moosa Waste, Water Treatment, 8711 Circle Dr, Escondido	SWEEPS UST	Release not reported.	Not considered an REC.
Deer Park Winery, 29103 Champagne Blvd, Escondido	HAZNET	Release not reported.	Not considered an REC.
Champagne Texaco, 8808 Lawrence Welk Dr, Escondido	HIST CORTESE, LUST, SWEEPS UST, UST, San Diego SAM, EDR US Hist Auto Stat, HIST UST	Case closed, gasoline release to soil and groundwater.	REC, potential impact to Proposed Project (See Table I).

Property Name & Location	Database/ Record Identified	Description	Potential Impact to Subject Site
Vacant Lot, 26845 Mountain Meadow Rd, Escondido	SLIC, San Diego Co. HMMD	Cased closed, diesel release to soil.	REC, potential impact to Proposed Project (See Table I).
26111 N Center City Pkwy, Escondido	CHMIRS	Release not reported.	Not considered an REC.
Level 3 Communications, Williams Communications, 25480 Centre City Pkwy, Escondido	San Diego Co. HMMD	Release not reported.	Not considered an REC.
Ivy Del Trailer Park, 25235 N Center City Pkwy, Escondido	CDL, ENF, WDS	Release not reported.	Not considered an REC.
Connecticut General Life Insurance/ McCleaners, 306 W. El Norte Pkwy, Escondido (west of Proposed Project)	SLIC, SAM	A release of an unreported substance impacted groundwater and was closed in 2002.	REC, potential impact to Proposed Project (See Table I).
Center City El Norte Cleaners, 245 W. El Norte Pkwy, Escondido (east of Proposed Project)	Dry Cleaners	Release not reported.	Not considered an REC.
E-Z Auto Repair, 1280 Escondido Blvd, Escondido (east of Proposed Project)	LUST, HIST UST, SAM, HMMD	Release of gasoline to soil and groundwater. Case closed in 2003. Groundwater encountered at approximately 13-19 feet bgs. Unknown extent of groundwater impacts.	REC, potential impact to Proposed Project (See Table I).
O'Tooles Brake Service, 1301 Las Villas Way, Escondido (west of Proposed Project)	LUST	Four USTs were removed from this site. Residual groundwater concentrations were confined to less than 20 feet south of the UST excavation.	Not considered an REC.

Property Name & Location	Database/ Record Identified	Description	Potential Impact to Subject Site
Express Lube Service and Sales, 1251 Escondido Blvd, Escondido (east of Proposed Project)	HMMD	Releases not reported.	Not considered an REC.
7-Eleven, 1177 N. Escondido Blvd, Escondido (east of Proposed Project)	UST	Releases not reported.	Not considered an REC.
Shell Service Station/Munson and Co, 340 W. Mission Ave, Escondido (east of Proposed Project)	LUST, RCRA SQG, FINDS, HAZNET, SAM, HIST UST	A release of gasoline reportedly impacted soil and groundwater. No other information available in the EDR report. Residual concentrations remain in groundwater.	REC. Potential impact to Proposed Project (See Table I).
Mobil Station 18-100, 502 Mission Blvd, Escondido	LUST, UST, RCRA-SQG	Release of gasoline impacted groundwater adjacent to Proposed Project.	REC. Potential impact to Proposed Project (See Table I).
Golden State Gasoline, 225 W. Washington Ave, Escondido (east of Proposed Project)	CORTESE, LUST, HMMD, SAM	Release of gasoline impacted groundwater.	REC. Potential impact to Proposed Project (See Table I).
Hoover Dry Cleaners, 370 W. Washington Ave, Escondido (adjacent to Proposed Project)	Historical Dry Cleaners	Releases not identified.	REC, potential impact to Proposed Project (See Table I).
Dunn-Edwards Corp., 506 W. Washington Ave, Escondido (west of Proposed Project)	LUST, SLIC, SAM, RCRA-SQG, FINDS, HAZNET, HMMD	Release of gasoline impacted groundwater.	REC. Potential impact to Proposed Project (See Table I).
7-Eleven/7 Day Market, 503 W. Washington Ave, Escondido (west of Proposed Project)	LUST, SLIC, SAM	Release of gasoline impacted groundwater.	REC. Potential impact to Proposed Project (See Table I).

Property Name & Location	Database/ Record Identified	Description	Potential Impact to Subject Site
Continental Cleaners, 505 W. Washington Ave, Escondido (west of Proposed Project)	Historical Dry Cleaners, HMMD	Releases not identified.	Not considered an REC.
Culligan Water, 507 Gannon, Escondido (west of Proposed Project)	LUST, CORTESE, UST, HMMD, SAM	Case closed, no impact to groundwater.	Not considered an REC.
Ryder Truck Rental, 520 Gannon Place, Escondido, (east of the Proposed Project)	SAM, HMMD, SWEEPS UST	Case closed, groundwater impacted but not beneath Proposed Project.	Not considered an REC.
Ace Storage Company, 238 Quince St, Escondido (east of Proposed Project)	HIST UST	Releases not identified.	Not considered an REC.
Jim L Daniels, 520 W. Grand Ave, Escondido (west of Proposed Project)	LUST, CORTESE, HMMD, SAM	Release of waste oil, motor oil, hydraulic oil, lubricating oil to groundwater. Case closed.	REC, potential impact to Proposed Project (See Table I).
USPS Escondido Station, 203 S. Orange St, Escondido (east of Proposed Project)	LUST, UST, HMMD, SAM	Release of gasoline to groundwater. Case closed.	REC, potential impact to Proposed Project (See Table I).
Thrifty Service Station #123, 434 W. 5 <sup>th</sup> Ave, Escondido (east of Proposed Project)	LUST, SWEEPS UST	Release of gasoline to groundwater. Adjacent to Proposed Project. MTBE documented in groundwater beneath Proposed Project.	REC, potential impact to Proposed Project (See Table I).
Han's US Petroleum & Service, 445 W. 5 <sup>th</sup> Ave, Escondido (east of Proposed Project)	LUST, UST, SAM	Release of gasoline to groundwater. Adjacent to Proposed Project. MTBE and free product documented in groundwater beneath Proposed Project.	REC, potential impact to Proposed Project (See Table I).

Property Name & Location	Database/ Record Identified	Description	Potential Impact to Subject Site
Budget Gas 510 W. 5 <sup>th</sup> Ave, Escondido (west of Proposed Project)	LUST	Release of gasoline to groundwater. Adjacent to Proposed Project.	REC, potential impact to Proposed Project (See Table I).
Toyota of Escondido, 559 S. Pine St, Escondido (west of Proposed Project)	UST, HMMD, RCRA-SQG, FINDS, EMI	Releases not identified.	Not considered an REC.
North County Transit District, 755 Norlak, Escondido (west of Proposed Project)	LUST, RCRA-SQG, NPDES, CORTESE, SLIC, UST, AST, HMMD	PCE and TCE detected in groundwater from an offsite source.	REC, potential impact to Proposed Project (See Table I).
Mobil Service Station #18-231, 450 W. 9 <sup>th</sup> Ave, Escondido (east of Proposed Project)	RCRA-LQG, LUST, FINDS, CORTESE, UST,	Release of gasoline to groundwater. Adjacent to Proposed Project. Case closed, does not appear to have impacted groundwater beneath the Proposed Project.	REC, potential impact to Proposed Project (See Table I).
City Center Motors, 445 W. 9 <sup>th</sup> Ave, Escondido (east of Proposed Project)	LUST, HMMD, SAM	Release of gasoline did not impact groundwater. Adjacent to Proposed Project. Case closed.	Not considered an REC.
ARCO Service Station, 501 W. 9 <sup>th</sup> St, Escondido (west of Proposed Project)	LUST	Release of gasoline impacted soil only. Case closed.	Not considered an REC.
7-Eleven, 522 W. 9 <sup>th</sup> Ave, Escondido (west of Proposed Project)	LUST, SLIC, UST, HMMD, SAM	Release of gasoline impacted groundwater. Adjacent to the Proposed Project.	REC, potential impact to Proposed Project (See Table I).
G&S Gasoline and MiniMart, 501 W. 9 <sup>th</sup> Ave, Escondido (west of Proposed Project)	LUST, SLIC, UST, HMMD, SAM	Gasoline release impacted groundwater, adjacent to Proposed Project.	REC, potential impact to Proposed Project (See Table I).
Schniepp Property, 1417 S. Escondido Blvd, Escondido (east of Proposed Project)	LUST, HMMD	Release of gasoline to groundwater which has not been delineated off-site.	REC, potential impact to Proposed Project (See Table I).

Property Name & Location	Database/ Record Identified	Description	Potential Impact to Subject Site
CVS Pharmacy, 1655 S. Centre City Pky, Escondido (west of Proposed Project)	HMMMD, FINDS, HAZNET, RCRA-LQG	Releases not identified.	Not considered an REC.
Chevron 9-3920, 469 W. Felicita Ave, Escondido (south of Proposed Project)	LUST, CORTESE	Release of gasoline to groundwater. MTBE concentrations documented beneath Centre City Parkway. Groundwater encountered approximately between 16 and 20 feet bgs. Groundwater reportedly flows to the south.	REC, potential impact to Proposed Project (See Table I).
Gas and Save/Texaco/Walgreen, 460 W. Felicita Ave, Escondido, CA (north of Proposed Project)	LUST, UST, RCRA-SQG	Release of gasoline impacted groundwater. Adjacent to Proposed Project. Case closed. No other information available in EDR report or Geotracker.	REC, potential impact to Proposed Project (See Table I).
Mobil/Bright Now Dental, 501 W. Felicita Ave, Escondido (west of Proposed Project)	LUST	Release of gasoline impacted groundwater. Groundwater reportedly flows west/southwest away from the Proposed Project. Concentrations not present beneath Centre City Parkway.	Not considered an REC.
Express Tire, 1805 S. Centre City Pkwy, Escondido (west of Proposed Project)	FINDS, HMMMD, HAZNET	Releases not identified.	Not considered an REC.
Camp Escondido	Envirostor	Unexploded ordnance, munitions and explosives of concern.	REC, potential impact to Proposed Project (See Table I).
SD City Pump Station 76, 18695 Pomerado Rd, San Diego	HMMMD	Releases not identified.	Not considered an REC.
Saddle Club Estates LP, 18009 Pomerado Rd, San Diego CA	HAZNET	Releases not identified.	Not considered an REC.

Property Name & Location	Database/ Record Identified	Description	Potential Impact to Subject Site
Rancho Bernardo Dry Cleaners, 12540 Oaks North Dr, San Diego (east of Proposed Project)	Historical Cleaners	Releases not identified.	Not considered an REC.
Cleveland National Forest Service Center, 12500 Pomerado Rd, San Diego	SWEEPS UST	Releases not identified.	Not considered an REC.
Ken Taylor, 12506 Pomerado Ct, San Diego (east of Proposed Project)	HAZNET	Releases not identified.	Not considered an REC.
Texaco Service Station, 16916 Pomerado Rd, San Diego (west of Proposed Project)	RCRA-SQG, FINDS	Releases not identified.	Not considered an REC.
Shell Oil Products Co, 12472 Rancho Bernardo Rd, San Diego (west of Proposed Project)	HIST CORTESE, LUST, RCRA-SQG, FINDS, UST, HMMD, SAM	Release of gasoline impacted groundwater adjacent to Proposed Project.	REC, potential impact to Proposed Project (See Table I).
Pomerado Rd at Rancho Bernardo RD, San Diego	CHMIRS	Release of sewage from a private lateral.	Not considered an REC.
Rancho Bernardo Texaco, 12507 Rancho Bernardo Rd, San Diego (east of Proposed Project)	LUST, SLIC, CORTEZE, HAZNET, FINDS, UST, SAM, HMMD, RCRA-SQG	Release of gasoline impacted groundwater adjacent to Proposed Project.	REC, potential impact to Proposed Project (See Table I).
Albertson's, 12475 Rancho Bernardo Rd, San Diego (west of Proposed Project)	SWRCY, HMMD	Releases not identified.	Not considered an REC.

Property Name & Location	Database/ Record Identified	Description	Potential Impact to Subject Site
Verizon Wireless – Pomerado Hospital, 16275 Pomerado Rd, Poway	HMMMD	Releases not identified.	Not considered an REC.
Mark Salamy, DDS, 15835 Pomerado Rd, Poway	HAZNET	Releases not identified.	Not considered an REC.
Ogden Cleaners, 15720 Bernardo Hts Pkwy, Rancho Bernardo (west of Proposed Project)	RCRA-SQG, Drycleaners	Releases not identified.	Not considered an REC.
15725 Pomerado Rd, Poway	HMMMD	Releases not identified.	Not considered an REC.
Palomar Pomerado Health Sys, 15721 Pomerado Rd, Poway	RCRA-SQG, FINDS, HMMMD	Releases not identified.	Not considered an REC.
15708 Pomerado Rd, Poway	HMMMD, FINDS	Releases not identified.	Not considered an REC.
15706 Pomerado Rd, Poway	HMMMD	Releases not identified.	Not considered an REC.
LDS Church, 15705 Pomerado Rd, Poway	HAZNET	Releases not identified.	Not considered an REC.
15644 Pomerado Rd, Poway	HAZNET, HMMMD	Releases not identified.	Not considered an REC.
15632 Pomerado Rd, Poway	HMMMD	Releases not identified.	Not considered an REC.
Pomerado Hospital, 15611-15615 Pomerado Rd, Poway	LUST, RCRA-SQG, FINDS, NPDES, CORTESE, SLIC, UST, HMMMD, SAM, HAZNET, EMI	Release of diesel to soil. Case closed.	Not considered an REC.



Property Name & Location	Database/ Record Identified	Description	Potential Impact to Subject Site
Michaels Catholic Church Multi Use Building, 15546 Pomerado Rd, Poway (west of Proposed Project)	NPDES	Releases not identified.	Not considered an REC.
St. Michael School, 15542 Pomerado Rd, Poway	HAZNET	Releases not identified.	Not considered an REC.
Pomerado Rd and Casa Avenida, Poway	CHMIRS	Release of resin to surrounding environment while coating a stormdrain.	Not considered an REC.
L Cioffo Studios, 15010 Pomerado Rd, Poway (west of Proposed Project)	HAZNET, HMMD	Releases not identified.	Not considered an REC.
One Hour Martinizing, 14969 Pomerado Rd, Poway (east of Proposed Project)	HAZNET, EMI, HMMD, Drycleaners	Releases not identified.	Not considered an REC.
Twin Peaks Cleaners, 14891 Pomerado Rd, Poway	SLIC, Drycleaners, HMMD, SAM	Release of chlorinated hydrocarbons to soil only. Case closed.	Not considered an REC.
Mobil Oil, 14863 Pomerado Rd, Poway	UST, CHMIRS	Fuel was reportedly released to concrete at dispenser #4 and evaporated.	Not considered an REC.
Circle K Store/Exxon, 14863 Pomerado Rd, Poway	LUST, CHMIRS, HMMD, SAM, RCRA-SQG	No release to soil or groundwater. Case closed.	Not considered an REC.
Albertson's, 14837 Pomerado Rd (east of Proposed Project)	HMMD, SWRCY	Releases not identified.	Not considered an REC.
Target, 14823 Pomerado Rd, Poway	RCRA-SQG, FINDS	Releases not identified.	Not considered an REC.

Property Name & Location	Database/ Record Identified	Description	Potential Impact to Subject Site
Touch of Class Auto Care, 14713 Pomerado Rd, Poway (east of Proposed Project)	HMMMD, AST	Releases not identified.	Not considered an REC.
City of Poway Fire Station #3, 14322 Pomerado Rd, Poway (west of Proposed Project)	HMMMD, FINDS	Releases not identified.	Not considered an REC.
Abraxas High School, 12450 Glenoak Rd, Poway (east of Proposed Project)	RCRA NonGen, HMMMD	Releases not identified.	Not considered an REC.
7-Eleven Food Store #13624, 13626 Pomerado Rd, Poway (west of Proposed Project)	LUST, CORTESE, SLIC, EMI, FINDS, HAZNET	Release of gasoline impacted groundwater adjacent to the Proposed Project. Case closed with residual gasoline related constituents in groundwater.	REC, potential impact to Proposed Project (See Table I).
13530 Pomerado Rd, Poway (west of Proposed Project)	HAZNET, HMMMD	Releases not identified.	Not considered an REC.
13514 Pomerado Rd, Poway (west of Proposed Project)	HMMMD, UST, FINDS	Releases not identified.	Not considered an REC.
Poway Econo Lube N Tube, 13506 Pomerado Rd, Poway (west of Proposed Project)	LUST, UST, HMMMD, SAM, AST, HAZNET	Release of gasoline to groundwater. Free product present.	REC, potential impact to Proposed Project (See Table I).
Rhino Linings of Poway Inc., 13510 Pomerado Rd, Poway	HMMMD	Releases not identified.	Not considered an REC.
Bridgestone Firestone/Five Star Auto Service, 13508 Pomerado Rd, Poway	HAZNET, HMMMD	Releases not identified.	Not considered an REC.

Property Name & Location	Database/ Record Identified	Description	Potential Impact to Subject Site
Brake Depot, 13504 Pomerado Rd, Poway	HAZNET, HMMD	Releases not identified.	Not considered an REC.
John Ffister Masonry/ Poway Import Car Spec, 13502 Pomerado Rd, Poway	UST, HMMD, RCRA-SQG, FINDS	Releases not identified.	Not considered an REC.
13422 Pomerado Rd, Poway	HAZNET, HMMD	Releases not identified	Not considered an REC.
Pomerado Chiropractic Center/ Dr Scott Gilford, 13410 Pomerado Rd, Poway	HAZNET, HMMD	Releases not identified	Not considered an REC.
13200 Pomerado Rd, San Diego	CHMIRS	Release of pool acid during a traffic accident.	Not considered an REC.
William P Racicot DDS, 13029 Pomerado Rd, Poway	SLIC, SAM, HMMD	Release of gasoline to groundwater. Case closed. No other information on Geotracker.	REC, potential impact to Proposed Project (See Table I).
Union Oil Service Station #488, 13012 Pomerado Rd, Poway (west of Proposed Project)	LUST, HIST UST, HMMD, SAM, HAZNET	Release of gasoline impacted groundwater.	REC, potential impact to Proposed Project (See Table I).
Chevron 94955, 12410 Poway Rd, Poway (east of Proposed Project)	LUST, UST, HAZNET, EMI, RCRA-SQG, FINDS, HMMD, SAM	Release of gasoline impacted soil and groundwater.	REC, potential impact to Proposed Project (See Table I).
Lapels Dry Cleaners, 12368 Poway Rd (west of Proposed Project)	Drycleaners	Releases not identified.	Not considered an REC.
CVS Pharmacy, 12358 Poway Rd, Poway (west of Proposed Project)	RCRA-LQG, FINDS	Releases not identified.	Not considered an REC.

Property Name & Location	Database/ Record Identified	Description	Potential Impact to Subject Site
Shell Service Station/Callaway Oil Inc, 12365 Poway Rd, Poway (west of Proposed Project)	LUST, CORTESE, EMI, RCRA-SQG, UST, HIST UST, HMMD, SAM	Release of gasoline impacted soil and groundwater.	REC, potential impact to Proposed Project (See Table I).
12943 Pomerado Rd, Poway (east of Proposed Project)	Historical Cleaners	Releases not identified.	Not considered an REC.
A+ Family Dentistry, 12915 Pomerado Rd, Poway (east of Proposed Project)	HMMD	Releases not identified.	Not considered an REC.
Circle K, 12906 Pomerado Rd (west of Proposed Project)	RCRA-SQG, FINDS, LUST, SAM SLIC, UST, HMMD	Release of gasoline impacted groundwater.	REC, potential impact to Proposed Project (See Table I).
The Laser Center of California, 12855 Pomerado Rd, Poway (east of Proposed Project)	HMMD	Release not identified.	Not considered an REC.
The Strip Joint/Western Mower and Engine, 12833 Pomerado Rd, Poway (east of Proposed Project)	RCRA-SQG, FINDS, HAZNET, HMMD	Releases not identified.	Not considered an REC.
Sycamore Annex/Facility, General Dynamics Convair Div Facility, Raytheon Systems, 10825 Pomerado Rd San Diego, CA 92126	HIST UST, SWEEPS UST, EMI, RCRA NonGen/NLR, FINDS, UST, HAZNET	Release not reported.	Not considered an REC.
Pomerado Rd and Scripps Ranch San Diego, CA 92123	CHMIRS	2002 16-gallon sewage spill. 2002 210-gallon sewage spill. 1996 9,000-gallon sewage spill.	Not considered an REC.

Property Name & Location	Database/ Record Identified	Description	Potential Impact to Subject Site
Scripps Ranch Middle School, 10495 Pomerado Rd, San Diego, CA 92131	SAN DIEGO CO. SAM	Releases not reported.	Not considered an REC.
United States International University, Alliant University, San Diego USD, 10455 Pomerado Rd, San Diego, CA 92131	HAZNET	Release not reported.	Not considered an REC.
City of San Diego Environ Services, 10439 Pomerado Rd, San Diego, CA 92131	HAZNET	Release not reported.	Not considered an REC.
UC San Diego, 10411 Pomerado Rd, San Diego, CA 92131	HAZNET, ICIS, FINDS	Release not reported.	Not considered an REC.
Proposed Thurgood Marshall Middle School (Scripps Alternative), Pomerado Rd/Willow Creek Rd, San Diego, CA 92131	SCH, ENVIROSTOR, FINDS, HAZNET	Release not reported.	Not considered an REC.
Soltek Pacific, SDSUSD-Marshall Middle School, 9700 Ave of Nations, San Diego, CA 92131	HAZNET	Release not reported.	Not considered an REC.
General Dynamics Corporation Convair Division, Cleveland National Forest, 12500 Pomerado Rd, San Diego, CA	FINDS, RCRA-SQG, CERC-NFRAP, RCRA-SQG	Release not reported.	Not considered an REC.

Property Name & Location	Database/ Record Identified	Description	Potential Impact to Subject Site
Chevron Station No 207541 12295 Scripps Poway Pkwy, Poway, CA	EDR HS Hist Auto Stat, RCRA-LQG, FINDS, CA UST	Release not reported.	Not considered an REC.
Pomerado Rd at Treadwell Dr, Poway, CA	CA CHMIRS	1998 2,000-gallon sewage leak.	Not considered an REC
Sycamore Canyon Facility, Raytheon Systems Co. 11393 Pomerado Rd, San Diego, CA 92123	CA San Diego Co. HMMMD, CA SAN DIEGO CO. SAM CA SLIC, CA EMI	Case closed in 2013. No further information.	REC, potential impact to Proposed Project (See Table I).
Cleveland National Forest Service Center, 11355 Pomerado Rd, San Diego, CA 92145	CA San Diego Co. HMMMD	Release not reported.	Not considered an REC.
Carrol Canyon Demolition Area	FUDS, ENVIROSTOR	Release not reported.	Not considered an REC.

#### 5.4 VAPOR MIGRATION

The ASTM 1527-13 standard states that "for the purposes of this practice, "migrate" and "migration" refers to the movement of hazardous substances or petroleum products in any form, including, for example, solid and liquid at the surface or subsurface, and vapor in the subsurface". Thus, this section specifies whether or not we perceive a risk of vapor migration to the Proposed Project.

To assess a vapor migration risk we conducted a detailed review and analysis of the site-specific environmental database report and/or other reasonably ascertainable records to assess whether:

1. Off-site properties have documented chlorinated volatile organic compound (VOC) contamination located within 100 feet of the subject property, or
2. Off-site properties have documented volatile petroleum hydrocarbon contamination within 30 feet of the subject property.

Based on our records review, there are identified potential sources of vapor migration beneath the Proposed Project. However there are no structures/buildings associated with the Proposed Project that will be occupied. Therefore, the vapor migration is not considered an REC.

## 6. Site Reconnaissance and Key Personnel Interview(s)

A site visit to observe Proposed Project conditions of the portion of the proposed project that traverses MCAS Miramar was conducted by Mr. Mathew Raithel of Haley & Aldrich, on 10 October 2014. Access to the Proposed Project was provided by Ms. Shirley Innecken of Insignia Environmental. A site visit was conducted on the remainder of the Proposed Project on 7 April 2015.

Haley & Aldrich observed the exterior portions of the Proposed Project, including the property boundaries, and observed adjoining property conditions from the public thoroughfares. No weather-related conditions or other conditions that would limit our ability to observe the Proposed Project or adjoining properties occurred during our site visit. A site reconnaissance was not conducted on private property or at the southern portion of MCAS Miramar since this area is an active shooting range.

Interviews with the [key site manager](#) or property tenants/owners were not performed in conjunction with the site visit. Per the ASTM Standard, past owners, operators, and occupants of the Proposed Project who are likely to have material information regarding the potential for contamination at the subject property shall be contacted to the extent that they can be identified and that the information likely to be obtained is not duplicative of information already obtained from other sources. Haley & Aldrich was not provided with contact information in order to interview past owners and/or operators at the Proposed Project. Based upon data collected from other sources, this potential data gap is not expected to adversely impact the results of this assessment.

The findings of the site visit are discussed below. Site photographs are included in Appendix C.

ASTM E 1527-13 Standard Section 10.8 requires that, prior to the site visit, the current Proposed Project owner or key site manager and user, if different from the current owner or key site manager, be asked if there are any helpful documents that can be made available for review. Due to the nature of this linear project with multiple public and private property owners and since numerous public documents were available on the State of California Geotracker and Envirostor websites, documents were not requested.

### 6.1 CURRENT USE OF THE PROPERTY

The majority of the Proposed Project is either vacant land or public roadways. Portions of the Proposed Project traverse both residential and commercial properties. The Proposed Project traverses the following roadways:

- Old Highway 395;
- Rainbow Valley Boulevard;
- Rainbow Hills Road;
- Centre City Parkway;
- Felicita Avenue;
- East 17<sup>th</sup> Avenue;
- Encino Drive;
- Bear Valley Parkway;

- Highland Valley Road;
- Pomerado Road; and
- Avenue of Nations.

The Proposed Project crosses Interstate-15 between Mile Posts 11 and 12. The Proposed project crosses Lake Hodges near Mile Post 30.

The portion of the Proposed Project that traverses MCAS Miramar is a San Diego County Water Authority unpaved aqueduct access.

## 6.2 GENERAL DESCRIPTION OF STRUCTURES

Buildings were not observed on the MCAS Miramar portion of the Proposed Project. Structures abutting the roadways include both residential and commercial buildings.

## 6.3 USE, STORAGE, AND DISPOSAL OF PETROLEUM PRODUCTS AND HAZARDOUS MATERIALS

The use, storage and/or disposal of petroleum products or hazardous materials was not observed or reported at the roadway portions of the Proposed Project or the MCAS Miramar portion of the Proposed Project.

## 6.4 OTHER SUBJECT SITE OBSERVATIONS

The table below summarizes items that were observed and/or reported at the Proposed Project during the site visit other than those items related to use, storage, and disposal of petroleum or hazardous materials (described in Section 6.3 above). If items were observed or reported, they are further described either in the table or below.

Description	Observed or Reported at Time of Site Visit	Observations/Comments
Potable Water Supply	No	An aqueduct operated by the San Diego County Water Authority traverses the portion of the proposed project that traverses MCAS Miramar.
Nearest Drinking Water Source	No	
Sewage Disposal System	No	
Septic System	No	
Unidentified Storage Containers	No	
Wastewater Discharge	No	
Stormwater Discharge	No	
Odors	No	
PCBs Associated with Electrical or Hydraulic Equipment	No	



Description	Observed or Reported at Time of Site Visit	Observations/Comments
Elevators (Traction or Hydraulic)	No	
Vehicle Maintenance Lifts	No	
Emergency Generators	No	
Sprinkler System Pumps	No	
Heating System	No	
Cooling System	No	
Stains or Corrosion on Floors, Walls, or Ceilings	No	
Floor Drains	No	
Sumps	No	
Catch Basins	Yes	Catch basins were observed on the roadways.
Pits, Ponds, Lagoons, and Pools of Liquid	No	
Stained Soil or Pavement	No	
Stressed Vegetation	No	
Solid Waste and Evidence of Waste Filling	No	
Dry Wells	No	
Monitoring Wells	No	
Water Supply Wells	No	
Irrigation Wells	No	
Injection Wells	No	
Abandoned Wells	No	

## 6.5 ADJOINING PROPERTY OBSERVATIONS

Properties adjoining the Proposed Project include vacant land, park land, Lake Hodges, residential properties, school properties, and commercial properties. In general, commercial properties include nurseries, restaurants, retail stores, gasoline service stations, physician's offices, etc.

The portion of the Proposed Project that traverses MCAS Miramar is generally vacant undeveloped land. A solar panel farm is located adjacent to northeast portion of the Proposed Project that traverses MCAS Miramar.

## 6.6 USER RESPONSIBILITIES

The AAI Rule requires that the User of the report consider the following:

- Whether the user has specialized knowledge about previous ownership or uses of the Proposed Project that may be material to identifying RECs;
- whether the user has determined that the Proposed Project's Title contains environmental liens or other information related to the environmental condition of the property, including engineering and institutional controls and Activity and Use Limitations (AULs), as defined by ASTM;
- whether the user is aware of commonly known or reasonably ascertainable information about the Proposed Project including whether or not the presence of contamination is likely on the Proposed Project and to what degree it can be detected; and
- whether the user has prior knowledge that the price of the Proposed Project has been reduced for environmentally related reasons.

While such information is not required to be provided by the environmental professional(s), the information can assist the environmental professional in identifying recognized environmental conditions. The "All Appropriate Inquiries" Final Rule (40 CFR Part 312) requires that these tasks be performed by or on behalf of a party seeking to qualify for an LLP to CERCLA liability.

## 7. Findings and Opinions

### 7.1 DATA GAPS

Our ability to identify and evaluate RECs at the Proposed Project is conditioned upon data gaps identified as part of this Phase I.

We identified the following significant data gaps in association with this Phase I. The sources of information that were consulted to address the data gap and their significance relative to our ability to identify RECs are described below.

- Site reconnaissance was not conducted for the portion of the Proposed Project that traverses the southern portion of MCAS Miramar. The site reconnaissance for the remainder of the Proposed Project was conducted from road/street right-of-ways; site reconnaissance was not conducted on private property.
- Interviews were not conducted.

### 7.2 RECOGNIZED ENVIRONMENTAL CONDITIONS

The ASTM E 1527-13 Standard defines an REC in part as “the presence or likely presence of any hazardous substances or petroleum products on a property under conditions that indicate an existing release, a past release, or a material threat of a release of any hazardous substances or petroleum products into structures on the property or into the ground, ground water, or surface water of the property.”

Our opinion regarding an REC's potential impact on the Proposed Project is based on the scope of our work, the information obtained during the course of our work, the conditions prevailing at the time our work was performed, the applicable regulatory requirements in effect at the time our work was performed, our experience evaluating similar sites, and our understanding of the client's intended use for the Proposed Project.

The following RECs listed below were identified in connection with the Proposed Project.

**REC #1:** Contaminated soil/groundwater from adjacent and nearby sites

Portions of the Proposed Project are located in an urban industrial area of San Diego County. Numerous releases of hazardous substances or petroleum products to soil and groundwater have been documented from adjacent and nearby sites. There is a potential that soil and/or groundwater beneath the Proposed Project has been impacted by these releases. Groundwater has been encountered between approximately 4 and 35 feet below ground surface at these sites. The pipeline will exceed the minimum depth of cover required by the U.S. Department of Transportation, which is typically 36 inches. Following is a list of adjacent and nearby sites that have documented soil/groundwater impacts and have the potential to impact soil/groundwater beneath the Proposed Project. Table I includes additional available information for each of these locations.

- Naton Tractor Inc., 4935 2nd St, Fallbrook.
- Rainbow Oaks, 4815 E 5th St, Fallbrook.
- Stewart Canyon Road and Old Highway 395, Fallbrook.
- Mobil Station 18-034, 4730 Hwy 76, Fallbrook.
- Champagne Texaco, 8808 Lawrence Welk Dr, Escondido.
- Vacant Lot, 26845 Mountain Meadow Rd, Escondido.
- Connecticut General Life Insurance/ McCleaners, 306 W. El Norte Pkwy, Escondido.
- E-Z Auto Repair, 1280 Escondido Blvd, Escondido.
- Shell Service Station, 340 W. Mission Ave, Escondido.
- Mobil Station 18-100, 502 W. Mission Blvd, Escondido.
- Golden State Gasoline, 225 W. Washington Ave, Escondido.
- Hoover Dry Cleaners, 370 W. Washington Ave, Escondido.
- Civic Center Plaza Mr. Terry 1-Hr Mart, 431 N. Escondido Blvd, Escondido.
- Dunn-Edwards Corp/7 Day Market, 503-506 W. Washington Ave, Escondido.
- North County Transit District, 755 Norlak, Escondido.
- Jim L Daniels, 520 W. Grand Ave, Escondido.
- USPS Escondido Station, 203 S. Orange St, Escondido.
- Thrifty Service Station #123, 434 W. 5th Ave, Escondido.
- Han's US Petroleum & Service, 445 W. 5th Ave, Escondido.
- Budget Gas, 510 W. 5th Ave, Escondido.
- Mobil Service Station #18-231, 450 W. 9th Ave, Escondido.
- 7-Eleven, 522 W. 9th Ave, Escondido.
- G&S Gasoline and MiniMart, 501 W. 9th Ave, Escondido.
- Schniepp Property, 1417 S. Escondido Blvd, Escondido.
- Chevron 9-3920, 469 W. Felicita Ave, Escondido.
- Gas and Save, 460 W. Felicita Ave, Escondido, CA.
- Camp Escondido.
- Shell Oil Products Co, 12472 Rancho Bernardo Rd, San Diego.
- Rancho Bernardo Texaco, 12507 Rancho Bernardo Rd, San Diego.
- 7-Eleven Food Store #13624, 13626 Pomerado Rd, Poway.
- Poway Econo Lube N Tube, 13506 Pomerado Rd, Poway.
- William P Racicot DDS, 13029 Pomerado Rd, Poway.
- Union Oil Service Station #488, 13012 Pomerado Rd, Poway.

- Chevron 94955, 12410 Poway Rd, Poway.
- Shell Service Station/Callaway Oil Inc, 12365 Poway Rd, Poway.
- Circle K, 12906 Pomerado Rd, Poway.
- Sycamore Canyon Facility, Raytheon Systems Co., 11393 Pomerado Rd, San Diego.

### 7.3 CONTROLLED RECOGNIZED ENVIRONMENTAL CONDITIONS

The ASTM E 1527-13 Standard defines a CREC as a recognized environmental condition resulting from a past release of hazardous substances or petroleum products that has been addressed to the satisfaction of the applicable regulatory authority with hazardous substances or petroleum products allowed to remain in place subject to the implementation of required controls.

CRECs were not identified in connection with the Proposed Project.

### 7.4 HISTORICAL RECOGNIZED ENVIRONMENTAL CONDITIONS

The ASTM E 1527-13 Standard defines an HREC as an environmental condition “a past release of any hazardous substances or petroleum products that has occurred in connection with the property and has been addressed to the satisfaction of the applicable regulatory authority or meeting unrestricted use criteria established by a regulatory authority, without subjecting the property to any required controls (for example, property use restrictions, activity and use limitations, institutional controls, or engineering controls).”

HRECs were not identified in connection with the Proposed Project.

### 7.5 DE MINIMIS CONDITIONS

The ASTM E 1527-13 Standard defines *de minimis* conditions as those conditions which “do not present a threat to human health or the environment and that generally would not be the subject of an enforcement action if brought to the attention of appropriate governmental agencies.” The ASTM E 1527-13 Standard notes that “conditions determined to be *de minimis* are not recognized environmental conditions.”

*De minimis* conditions were not identified in connection with the Proposed Project.

## 8. Conclusions

We have performed a Phase I Environmental Site Assessment in conformance with the scope and limitations of the ASTM Practice E 1527 of the Pipeline Safety & Reliability Project in San Diego County, California. Any exceptions to or deletions from this practice are described in Section 1.4 of this report.

This assessment has revealed no evidence of recognized environmental conditions (RECs) in connection with the property except for the following:

- REC #1: Contaminated soil/groundwater from adjacent and nearby sites.

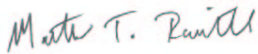
Refer to Section 7.2 above for our opinion regarding those RECs listed above.

## 9. Environmental Professional Certification

The undersigned declare the following:

We declare that, to the best of our professional knowledge and belief, we meet the definition of [Environmental Professional](#) as defined in 40 CFR Part 312, §312.10.

We have the specific qualifications based on education, training, and experience to assess the nature, history, and setting of the Proposed Project and “develop opinions and conclusions regarding conditions indicative of releases or threatened releases.” We have developed and performed the “all appropriate inquiries” (AAI) in conformance with the standards and practices set forth in 40 CFR Part 312.



Mathew T. Raithel  
Senior Scientist



Mehdi Miremadi  
Senior Vice President

## 10. Credentials

This Phase I report was prepared by Mathew T. Raithel, under the direct supervision of Mehdi Miremadi, who served as the Environmental Professional(s) for this project. Qualification information for the project personnel is provided below.

**MATHEW T. RAITHEL**  
**Senior Scientist**

This report was prepared by Mathew Raithel, who served as the project scientist for this project. Mr. Raithel has over 16 years of experience managing and conducting Phase I and Phase II environmental site assessments and investigations throughout Southern California and Arizona, including commercial and industrial facilities and linear projects such as electrical transmission lines and natural gas pipelines.

**Mehdi Miremadi**  
**Senior Vice President**

Mr. Miremadi has over 28 years of experience in investigation, remediation, and closure of contaminated sites with particular focus on redevelopment of large contaminated industrial properties. Mr. Miremadi is currently the program manager for redevelopment of over 10 large industrial properties in Southern California involving soil excavation, facility decommissioning, demolition, and construction oversight. He specializes in remedial investigations/feasibility studies, evaluation of remedial alternatives, hydrogeologic investigations, health risk assessment, conceptual and detail design of soil and groundwater remediation systems, contaminant fate and transport assessment and modeling, regulatory compliance, and water resources studies, remediation of sites contaminated with chlorinated hydrocarbons and metals. Mr. Miremadi has also been retained as an expert in the area of degradation of chlorinated hydrocarbons and their fate and transport in the subsurface.



## 11. Glossary and Other Descriptions

### 11.1 GLOSSARY

**All Appropriate Inquiry (AAI)** — that inquiry constituting “all appropriate inquiry into the previous ownership and uses of the property consistent with good commercial or customary practice” as defined in CERCLA, 42 U.S.C §9601(35)(B), that will qualify a party to a commercial real estate transaction for one of threshold criteria for satisfying the LLPs to CERCLA liability (42 U.S.C §9601(35)(A) & (B), §9607(b)(3), §9607(q); and §9607(r)), assuming compliance with other elements of the defense.

**Business Environmental Risk** — a risk which can have a material environmental or environmentally-driven impact on the business associated with the current or planned use of a parcel of commercial real estate, not necessarily limited to those environmental issues required to be investigated in this practice. Consideration of business environmental risk issues may involve addressing one or more non-scope considerations.

**Controlled Recognized Environmental Condition (CREC)** — a recognized environmental condition resulting from a past release of hazardous substances or petroleum products that has been addressed to the satisfaction of the applicable regulatory authority (for example, as evidenced by the issuance of a no further action letter or equivalent, or meeting risk-based criteria established by regulatory authority), with hazardous substances or petroleum products allowed to remain in place subject to the implementation of required controls (for example, property use restrictions, activity and use limitations, institutional controls, or engineering controls).

**Data Gap** — a lack of or inability to obtain information required by this practice despite good faith efforts by the environmental professional to gather such information. Data gaps may result from incompleteness in any of the activities required by this practice, including, but not limited to site reconnaissance (for example, an inability to conduct the site visit), and interviews (for example, an inability to interview the key site manager, regulatory officials, etc.).

**De Minimis Conditions** — conditions which do not present a threat to human health or the environment and that generally would not be the subject of an enforcement action if brought to the attention of appropriate governmental agencies. Conditions determined to be *de minimis* conditions are not recognized environmental conditions nor controlled recognized environmental conditions.

**Environmental Professional** — a person meeting the education, training, and experience requirements as set forth in 40 CFR §312.10(b).

**Historical Recognized Environmental Condition (HREC)** — a past release of any hazardous substances or petroleum products that has occurred in connection with the property and has been addressed to the satisfaction of the applicable regulatory authority, without subjecting the property to any required controls (for example, property use restrictions, activity and use limitations, institutional controls, or engineering controls).

**Key Site Manager** — the person identified by the owner or operator of a property as having good knowledge of the uses and physical characteristics of the property.

**Material Threat** —a physically observable or obvious threat which is reasonably likely to lead to a release that, in the opinion of the environmental professional, is threatening and might result in impact to public health or the environment. An example might include an aboveground storage tank system that contains a hazardous substance and which shows evidence of damage. The damage would represent a material threat if it is deemed serious enough that it may cause or contribute to tank integrity failure with a release of contents to the environment.

**Orphan Site** — (not ASTM E 1527-13 definition) — sites that could not be mapped due to poor or inadequate address information.

**Recognized Environmental Condition (REC)** — the presence or likely presence of any hazardous substances or petroleum products in, on, or at a property: (1) due to release to the environment; (2) under conditions indicative of a release to the environment; or (3) under conditions that pose a material threat of a future release to the environment. *De minimis* conditions are not recognized environmental conditions.

## 11.2 DESCRIPTIONS OF DATABASES SEARCHED

Numerous regulatory databases were searched during this Phase I. Each database reviewed is described in the database report presented in Appendix B. Those databases required by the ASTM E 1527-13 Standard are identified below.

1. **NPL Sites:** The National Priorities List (NPL) is a list of contaminated sites that are considered the highest priority for cleanup by the U.S. Environmental Protection Agency (USEPA).
2. **Delisted NPL Sites:** The Delisted NPL is a list of former NPL sites formerly considered the highest priority for cleanup by the USEPA that met the criteria of the National Oil and Hazardous Substances Pollution Contingency Plan (NCP) for deletion from the NPL because a no further response was appropriate.
3. **CERCLIS Sites:** The Comprehensive Environmental Response, Compensation, and Liability Act Information System (CERCLIS) list identifies sites which are suspected to have contamination and require additional investigation to assess whether they should be considered for inclusion on the NPL.
4. **CERCLIS-NFRAP Sites:** CERCLIS-NFRAP status indicates that a site was once on the CERCLIS List but has No Further Response Actions Planned (NFRAP). Sites on the CERCLIS-NFRAP List were removed from the CERCLIS List in February 1995 because, after an initial investigation was performed, no contamination was found, contamination was removed quickly, or the contamination was not significant enough to warrant NPL status.
5. **Federal ERNS:** The Federal Emergency Response Notification System (ERNS) list tracks information on reported releases of oil and hazardous materials.
6. **FINDS:** This Facility Registry System points to other sources such as permit compliance, emissions tracking and, enforcement docket cases which are listed for the site.

7. **CONSENT:** Superfund (CERCLA) Consent Decrees. This database provides major legal settlements that establish responsibilities and standards for clean-up at NPL facilities.
8. **HAZNET:** This is a list of hazardous waste manifests kept by the California Environmental Protection Agency (Cal EPA).
9. **US Brownfields:** This database includes brownfields properties that are targeted by the USEPA's Targeted Brownfields Assessment program.
10. **RCRA non-CORRACTS TSD facilities:** The Resource Conservation and Recovery Act (RCRA) non-CORRACTS TSD Facilities List tracks facilities which treat, store, or dispose of hazardous waste and are not associated with corrective action activity.
11. **RCRA CORRACTS TSD facilities:** The RCRA CORRACTS TSD Facilities list catalogues facilities that treat, store, or dispose of hazardous waste and have been associated with corrective action activity.
12. **RCRA Generators:** The RCRA Generator list is maintained by the USEPA to track facilities that generate hazardous waste.
13. **RCRA Non-Generators:** The RCRA Non-Generator list is maintained by the USEPA to track facilities that currently do not generate hazardous waste.
14. **Federal Institutional Controls/Engineering Controls:** The Federal Institutional Control list and Engineering Control list are maintained by the USEPA. Some Institutional Control and Engineering Control information may not be made publicly available and therefore will not be included on this registry.
15. **State and Tribal Equivalent NPL/CERCLIS Sites:** The ASTM E 1527-05 Standard requires searching "State and Tribal Equivalent CERCLIS Sites." In California, the equivalent CERCLIS is the Cal-Sites database and the equivalent NPL is the Response database, both of which are maintained by the Department of Toxic Substance Control (DTSC).
16. **State and Tribal Registered Storage Tanks:** In California, local regulatory agencies (e.g., county health departments and fire departments) and the State Water Resources Control Board (SWRCB) maintain lists of aboveground and underground storage tanks registered with those agencies (e.g., county health departments). For tribal property, the USEPA Region 9 maintains a list of underground storage tanks on Indian land.
17. **State and Tribal Landfills and Solid Waste Disposal Sites:** In California, the SWRCB in coordination with the RWQCBs and the Integrated Waste Management Board (IWMB) maintain lists of regulated waste disposal sites.
18. **State and Tribal Leaking Storage Tanks:** In California, the SWRCB in coordination with the RWQCBs maintains lists of Leaking Storage Tanks (LUST/LAST). The LUST/LAST lists are a listing of release sites that have an underground or aboveground storage tank listed as the source. For tribal property, the USEPA Region 9 maintains a list of leaking USTs on Indian land.

19. **State and Tribal Institutional Controls/Engineering Controls:** The USEPA maintains lists of sites with Institutional controls or Engineering controls in place. In addition, DTSC maintains a list of environmental deed restrictions.
20. **State and Tribal Voluntary Cleanup Sites:** In California, the DTSC, RWQCB, and local regulatory agencies (e.g., county health departments) maintain lists of Voluntary Cleanup sites.
21. **State and Tribal Brownfield Sites:** In California, the DTSC maintains a list of Brownfield sites which includes any property where a redevelopment or re-use may be compromised by the presence or presumed presence of hazardous materials or petroleum.
22. **Other State Hazardous Waste Sites and Releases:** In California, the Cal/EPA including DTSC, and the SWRCB including RWQCB have created and/or maintain databases that identify hazardous waste sites and locations of hazardous substance releases/spills. These databases include:
  - **SLIC** – The Spills, Leaks, Investigation and Cleanup (SLIC) database maintained by the RWQCB identifies sites that are being investigated and/or remediated for known releases other than those associated with leaking USTs.
  - **CORTESE** – The CORTESE Hazardous Waste and Substances Sites list includes a list of public drinking water wells with detectable levels of contamination, hazardous substance sites selected for remedial action, sites with known toxic material identified through the abandoned site assessment program, sites with USTs having a reportable release, and all solid waste disposal facilities from which there is known migration. The sites on this list were those included on the SWRCB Leaking Underground Storage Tank (LUST) list, the IWMB Solid Waste Information System (SWF/LF), also referred to as (SWIS), and the DTSC Cal-Sites. The CORTESE listing is no longer updated.
  - **ENVIROSTOR** – The DTSC database identifies sites that have known contamination or for which there may be reason to investigate further. It consists of NPL, state response, voluntary cleanup and school sites.
  - **HIST UST** – Hazardous Substance Storage Container database is a historical listing of UST sites.
  - **LUST** – Geotracker’s Leaking Underground Fuel Tank Report. LUST records contain an inventory of reported leaking underground storage tank incidents. This list was last updated on 09/06/2011.
  - **NPDES:** A list of National Pollutant Discharge Elimination System permits, including storm water. The source is the State Water Resources Control Board.
  - **MANIFEST:** This database lists and tracks hazardous waste from the generator through transporters to a TSD facility.
  - **SWEEPS UST:** This underground storage tank listing was maintained only in the 1980s.

## References

1. Haley & Aldrich, Inc., site visit conducted by Mathew Raithel on 10 October 2014 and 7 April 2015.
2. Environmental Data Resources, Database Report, dated 22 July 2014.

G:\40877\_Insignia\000\Deliverables\2015\_0923\_HAI\_PipelinePhaseI\_F.docx

**TABLE I**  
SUMMARY OF POTENTIALLY CONTAMINATED SITES  
PIPELINE SAFETY & RELIABILITY PROJECT  
SAN DIEGO COUNTY, CALIFORNIA

Site Name/Address	Affected Media	Direction to Proposed Project	Chemicals of Potential Concern	Maximum Concentration	Units	Extent of Contamination	EDR Reference (ID and page number)
Naton Tractor Inc, 4935 2nd St, Fallbrook	Soil	E	Gasoline	Unknown		Unknown, cased closed in 1989.	EDR ID6, page 3-30 of 80
Rainbow Oaks, 4815 E 5th St, Fallbrook	Soil & GW	E	TPHg Benzene Ethylbenzene	3,400 2.5 240	ug/L	Release of gasoline impacted groundwater. Groundwater encountered between 8 and 10 feet bgs and reportedly flows to the southeast. Approximately 500 cubic yards of impacted soil. The case was closed in 2010.	EDR ID 7, page 3-41 of 80
Stewart Canyon Road and Old Highway 395, Fallbrook	Unknown	Unknown	Diesel	Unknown		Vehicle crash involving 2 dump trucks, diesel fuel spill in canyon, unknown amount.	EDR ID 12, page 5-4 of 16
Mobil Station 18-034, 4730 Hwy 76, Fallbrook	Soil & GW	E	TPHg Benzene MTBE TBA	15,000 9,600 33 2,400	ug/L	Release of gasoline impacted groundater. Groundwater encountered between 7 and 22 feet bgs and reportedly flows to the southwest. The case is open. Groundwater concentrations appear to be contained on site.	EDR ID 18, page 6-17 of 38
Champagne Texaco, 8808 Lawrence Welk Dr, Escondido	Soil & GW	E	Gasoline TRPH Benzene MTBE Toluene Ethyl Benzene Xylene  Gasoline Benzene Toluene Ethylbenzene Xylene MTBE	6090 23,000 5.94 2.4 110 140 717  4,100 2 0.6 240 250 71	mg/kg        ug/L	Release of gasoline impacted soil and groundwater. Groundwater encountered between approximately 10 and 25 feet bgs and reportedly flows to the northwest (towards Proposed Project). The case was closed in 2006. Residual impacts beneath the Proposed Project.	EDR ID 31, page 8-23 of 39
Vacant Lot, 26845 Mountain Meadow Rd, Escondido	Soil	E	Diesel	Unknown		Unknown, cased closed in 1993.	EDR ID 32, page 11-4 of 33

**TABLE I**  
SUMMARY OF POTENTIALLY CONTAMINATED SITES  
PIPELINE SAFETY & RELIABILITY PROJECT  
SAN DIEGO COUNTY, CALIFORNIA

Site Name/Address	Affected Media	Direction to Proposed Project	Chemicals of Potential Concern	Maximum Concentration	Units	Extent of Contamination	EDR Reference (ID and page number)
Connecticut General Life Insurance/ McCleanders, 306 W. El Norte Pkwy, Escondido	Soil & GW	W	VOCs	Unknown		Release of VOCs impacted groundwater. Depth and flow direction not reported. Case open.	EDR ID 47, page 12-44
E-Z Auto Repair, 1280 Escondido Blvd, Escondido	Soil & GW	E	Gasoline Benzene	3600 7.1	mg/kg	Release of gasoline impacted groundwater. Groundwater encountered between 13 and 19 feet bgs and reportedly flows to the south. Case closed in 2003. Unknown residual impacts beneath the Proposed Project.	EDR ID 48, page 12-55
			Gasoline Benzene MTBE	120 0.53 34.9	ug/L		
Shell Service Station, 340 W. Mission Ave, Escondido	GW	E	Gasoline Benzene Ethylbenzene MTBE	780 99 190 26	ug/L	Release of gasoline impacted groundwater. Groundwater encountered between 8 and 11 feet bgs and reported flows to the west/southwest. The case was closed in 2004. Unknown residual impacts beneath the Proposed Project.	EDR ID 57, page 12-188
Mobil Station 18-100, 502 W. Mission Blvd, Escondido	Soil & GW	W	Gasoline Benzene	12000 18	mg/kg	Release of gasoline impacted groundwater. Groundwater encountered between 8 and 15 feet bgs and reported flows to the southwest.	EDR ID 60, page 12-317
			Gasoline Benzene MTBE	205 10.7 9.52	ug/L		
Golden State Gasoline, 225 W. Washington Ave, Escondido	GW	E	Gasoline Diesel Benzene MTBE	112,000 13,000 14,000 16,000	ug/L	Groundwater encountered between approximately 11 and 16 feet bgs and reportedly flows to the west. Approximately 1000 feet east of Proposed Project.	EDR ID 64, page 12-365
Hoover Dry Cleaners, 370 W. Washington Ave, Escondido	Unknown	Unknown	PCE	Unknown		Adjacent to Proposed Project.	EDR ID 64, page 12-401

**TABLE I**  
SUMMARY OF POTENTIALLY CONTAMINATED SITES  
PIPELINE SAFETY & RELIABILITY PROJECT  
SAN DIEGO COUNTY, CALIFORNIA

Site Name/Address	Affected Media	Direction to Proposed Project	Chemicals of Potential Concern	Maximum Concentration	Units	Extent of Contamination	EDR Reference (ID and page number)
Civic Center Plaza Mr. Terry 1-Hr Mart, 431 N. Escondido Blvd, Escondido	GW	E	Gasoline Ethylbenzene	1,400 130	ug/L	Release of gasoline to groundwater. Groundwater encountered between 13 and 16 feet bgs and reportedly flows to south-southwest. This site is adjacent to the Proposed Project. Case closed.	EDR ID 64, page 12-428
Dunn-Edwards Corp/7 Day Market, 503-506 W. Washington Ave, Escondido	Soil & GW	W	Gasoline Benzene MTBE	27,000 13,000 230	ug/L	Release of gasoline impacted groundwater. Groundwater encountered between 12 and 15 feet bgs and reportedly flows to southwest. This site is adjacent to the Proposed Project. Groundwater contamination has not been delineated beneath the Proposed Project.	EDR ID 66, page 12-441
North County Transit District, 755 Norlak, Escondido	GW	W	PCE TCE	15 1.3	ug/L	PCE and TCE detected in groundwater from an unknown offsite source. Groundwater encountered between 14 to 17 feet bgs and reportedly flows south.	EDR ID 77, page 12-920
Jim L Daniels, 520 W. Grand Ave, Escondido	Soil & GW	W	Unknown	Unknown		Release of waste oil, motor oil, hydraulic oil, lubricating oil impacted groundwater. Case closed, but adjacent to Proposed Project. No additional information on EDR or Geotracker.	EDR ID 75, page 12-626
USPS Escondido Station, 203 S. Orange St, Escondido	GW	E	Unknown	Unknown		Release of gasoline impacted groundwater. Case closed, but adjacent to Proposed Project. No additional information on EDR or Geotracker.	EDR ID 75, page 12-629
Thrifty Service Station #123, 434 W. 5th Ave, Escondido	Soil & GW	E	MTBE	13,600	ug/L	Release of gasoline impacted groundwater. Groundwater encountered between 5 and 8 feet bgs and reportedly flows to the west-northwest. Three groundwater monitoring wells located within Centre City Pkwy median.	EDR ID 75, page 12-787
Han's US Petroleum & Service, 445 W. 5th Ave, Escondido	Soil & GW	E	TPH-g Benzene MTBE	71,000 2,700 13,000	ug/L	Release of gasoline impacted groundwater. Groundwater encountered between 5 and 9 feet bgs and reportedly flows to the northwest. Three groundwater monitoring wells located within Centre City Pkwy median. Free product beneath Centre City Pkwy.	EDR ID 75, page 12-802



**TABLE I**  
SUMMARY OF POTENTIALLY CONTAMINATED SITES  
PIPELINE SAFETY & RELIABILITY PROJECT  
SAN DIEGO COUNTY, CALIFORNIA

Site Name/Address	Affected Media	Direction to Proposed Project	Chemicals of Potential Concern	Maximum Concentration	Units	Extent of Contamination	EDR Reference (ID and page number)
Budget Gas, 510 W. 5 <sup>th</sup> Ave, Escondido	Soil & GW	W	MTBE Benzene TBA	180 63 1,600	ug/L	Release of gasoline impacted groundwater. Groundwater encountered at approximately 14 feet bgs; direction not reported. Impacts beneath Centre City Pkwy not investigated.	EDR ID 75, page 12-817
Mobil Service Station #18-231, 450 W. 9th Ave, Escondido	Soil & GW	E	Gasoline Benzene  Gasoline Benzene	4800 1.8  12 4.8	mg/kg  ug/L	Release of gasoline impacted groundwater. No other information available on Geotracker or EDR Report.	EDR ID 84, page 12-981
7-Eleven, 522 W. 9 <sup>th</sup> Ave, Escondido	Soil & GW	W	Benzene MTBE	1,600 3,700	ug/L	Release of gasoline impacted groundwater. Concentration of gasoline, benzene, MTBE are present in groundwater adjacent to the Proposed Project. Groundwater flows to the north. Groundwater encountered between 4 and 10 feet bgs.	EDR ID 84, page 12-998
G&S Gasoline and MiniMart, 501 W. 9 <sup>th</sup> Ave, Escondido	Soil & GW	W	MTBE	4,600	ug/L	Release of gasoline impacted groundwater. Concentration of gasoline, benzene, MTBE are present in groundwater adjacent to the Proposed Project. Groundwater flows to the north. Groundwater encountered between 6 and 10 feet bgs.	EDR ID 84, page 12-1008
Schniepp Property, 1417 S. Escondido Blvd, Escondido	GW	E	Benzene	2,380	ug/L	Release of gasoline impacted groundwater. Concentration of benzene, has not been delineated offsite. Groundwater encountered between 6 and 10 feet bgs and reportedly flows to the west/southwest.	EDR ID 85, page 14-67
Chevron 9-3920, 469 W. Felicita Ave, Escondido	Soil & GW	S	TPH Benzene  MTBE	2,800 1.8  1.3	mg/kg  ug/L	Release of gasoline impacted groundwater. MTBE concentrations documented beneath Centre City Pkwy. Groundwater encountered approximately between 16 and 20 feet bgs and reportedly flows to the south.	EDR ID 90, page 14-114

**TABLE I**  
SUMMARY OF POTENTIALLY CONTAMINATED SITES  
PIPELINE SAFETY & RELIABILITY PROJECT  
SAN DIEGO COUNTY, CALIFORNIA

Site Name/Address	Affected Media	Direction to Proposed Project	Chemicals of Potential Concern	Maximum Concentration	Units	Extent of Contamination	EDR Reference (ID and page number)
Gas and Save, 460 W. Felicita Ave, Escondido, CA	Soil & GW	E	Gasoline	Unknown		Release of gasoline impacted groundwater. Adjacent to Proposed Project. Case closed. No other information available in EDR report or Geotracker.	EDR ID 90, page 14-123
Camp Escondido	Soil	W	UXO, MEC			Unknown	EDR ID 94, page 14-210
Shell Oil Products Co, 12472 Rancho Bernardo Rd, San Diego	Soil & GW	W	TPH-g Benzene	530 2.1	ug/L	Release of gasoline impacted groundwater. Adjacent to Proposed Project. Groundwater reportedly encountered between 13 and 20 feet bgs. Groundwater reportedly flows to the west away from the Proposed Project.	EDR ID 117, page 17-46
Rancho Bernardo Texaco, 12507 Rancho Bernardo Rd, San Diego	Soil & GW	E	Gasoline Benzene MTBE TBA	170 3.0 1.9 1300	ug/L	Release of gasoline impacted groundwater. Adjacent to Proposed Project. Groundwater reportedly encountered between 8 and 13 feet bgs. Groundwater reportedly flows to the west towards the Proposed Project.	EDR ID 117, page 17-68
7-Eleven Food Store #13624, 13626 Pomerado Rd, Poway	Soil & GW	W	MTBE TBA	280 26	ug/L	Release of gasoline impacted groundwater. Adjacent to Proposed Project. Groundwater reportedly encountered between 19 and 24 feet bgs. Groundwater reportedly flows to the southwest away from the Proposed Project.	EDR ID 135, page 19-158

**TABLE I**  
SUMMARY OF POTENTIALLY CONTAMINATED SITES  
PIPELINE SAFETY & RELIABILITY PROJECT  
SAN DIEGO COUNTY, CALIFORNIA

Site Name/Address	Affected Media	Direction to Proposed Project	Chemicals of Potential Concern	Maximum Concentration	Units	Extent of Contamination	EDR Reference (ID and page number)
Poway Econo Lube N Tube, 13506 Pomerado Rd, Poway	Soil & GW	W	MTBE Free product	22	ug/L	Release of gasoline impacted groundwater. Adjacent to Proposed Project. Groundwater reportedly encountered between 14 and 20 feet bgs. Groundwater reportedly flows to the south.	EDR ID 136, page 19-184
William P Racicot DDS, 13029 Pomerado Rd, Poway	Soil & GW	Unknown	Gasoline	Unknown		Release of gasoline impacted groundwater. Case closed. No other information provided on Geotracker. Unknown extent of release.	EDR ID 140, page 19-325
Union Oil Service Station #488, 13012 Pomerado Rd, Poway	Soil & GW	W	Gasoline TPH-g MTBE	580 210 11	mg/kg ug/L	Release of gasoline impacted groundwater. Adjacent to Proposed Project. Groundwater reportedly encountered between 10 and 15 feet bgs. Case closed but residual concentration remain in groundwater and reportedly flows to the southwest.	EDR ID 140, page 19-364
Chevron 94955, 12410 Poway Rd, Poway	Soil & GW	W	TPH-g Benzene TPH-g Benzene MTBE TBA	1432 3.95 15,000 960 37 790	mg/kg ug/L	Release of gasoline impacted soil and groundwater. Adjacent to Proposed Project. Soil impacts on sidewalk adjacent to Pomerado Rd. Groundwater reportedly encountered between 10 and 17 feet bgs and reportedly flows to the west beneath the Proposed Project. Case closed but residual concentration remain in groundwater beneath this facility and Pomerado Rd.	EDR ID 140, page 19-380
Shell Service Station/Callaway Oil Inc, 12365 Poway Rd, Poway	Soil & GW	W	TPH-g Benzene MTBE TBA Free product	10,000 540 3,700 6,600	ug/L	Release of gasoline impacted soil and groundwater. Adjacent to Proposed Project. Gasoline saturated soil observed while constructing sewer line on western side of Pomerado Rd. Groundwater reportedly encountered between 7 and 17 feet bgs and reportedly flows to the west and north beneath the Proposed Project. Groundwater concentrations present adjacent to Pomerado Rd and have not been detected beneath Pomerado Rd.	EDR ID 140, page 19-441

**TABLE I**  
SUMMARY OF POTENTIALLY CONTAMINATED SITES  
PIPELINE SAFETY & RELIABILITY PROJECT  
SAN DIEGO COUNTY, CALIFORNIA

Site Name/Address	Affected Media	Direction to Proposed Project	Chemicals of Potential Concern	Maximum Concentration	Units	Extent of Contamination	EDR Reference (ID and page number)
Circle K, 12906 Pomerado Rd, Poway	Soil & GW	W	TPH-g MTBE TBA	1,100 4,300 88,000	ug/L	Release of gasoline impacted soil and groundwater. Adjacent to Proposed Project. Groundwater reportedly encountered between 7 and 13 feet bgs and reportedly flows in variable direction. Groundwater concentrations present adjacent to Pomerado Rd.	EDR ID 140, page 19-465
Sycamore Canyon Facility, Raytheon Systems Co., 11393 Pomerado Rd, San Diego	Unknown	S	Unknown	Unknown		Unknown, case open.	EDR ID 152, page 21-26

**Notes:**

GW = groundwater

ug/L = micrograms per liter

mg/kg = milligrams per kilogram

EDR = Environmental Data Resources

bgs = below ground

surface

TPH-g = Total petroleum hydrocarbons - gasoline

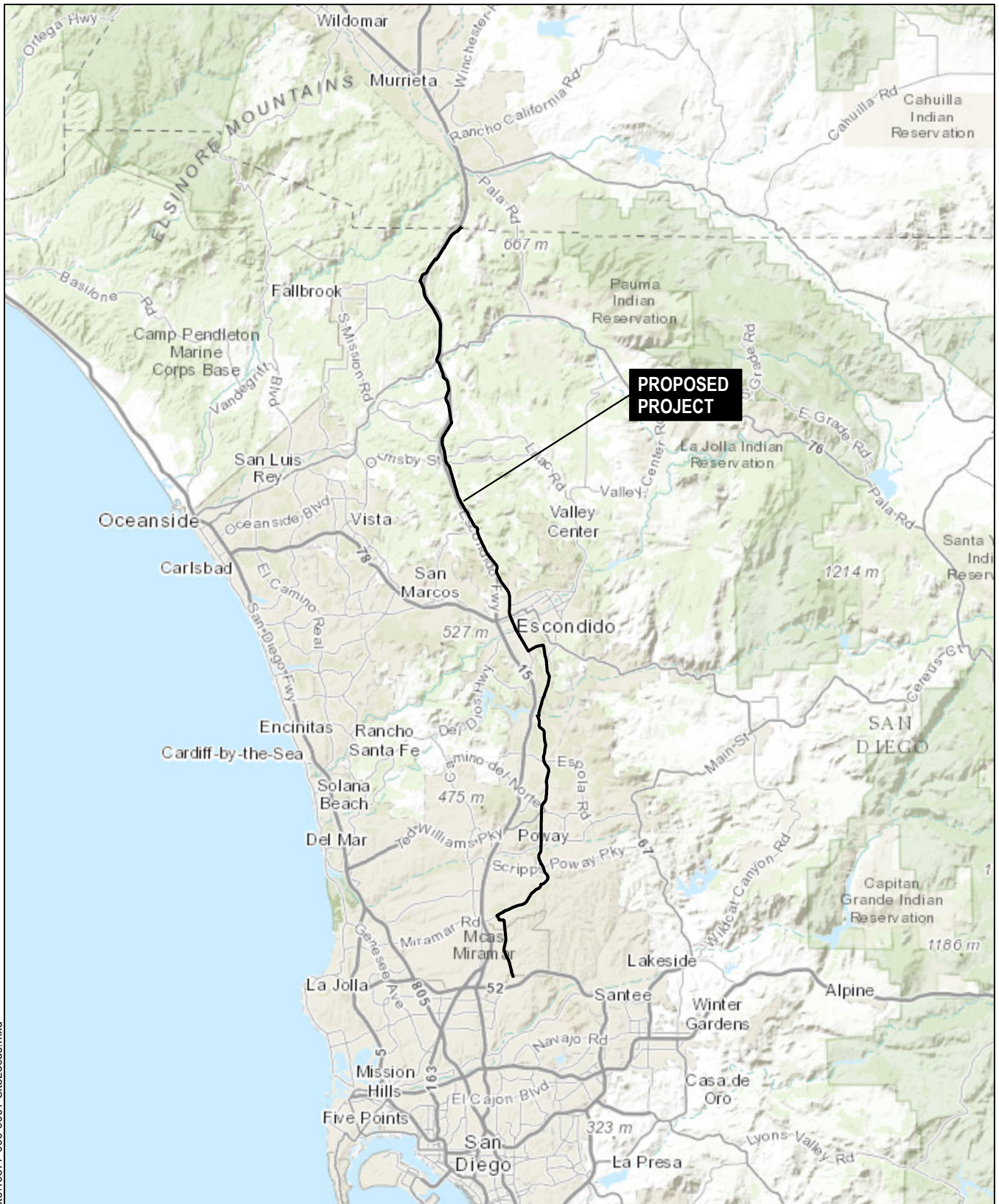
TPH-d = Total petroleum hydrocarbons - diesel

MTBE = methyl tert butyl ether

TBA = tert butyl alcohol

PCE = tetrachloroethene

TCE - trichloroethene



**PROPOSED PROJECT**

G:\40877\_Insigma\Global\GIS\MapProjects\40877-000-0001-SiteLocus.mxd

MAP SOURCE: ESRI SITE COORDINATES : 33°10' 53.40"N 117°06'57.61"W



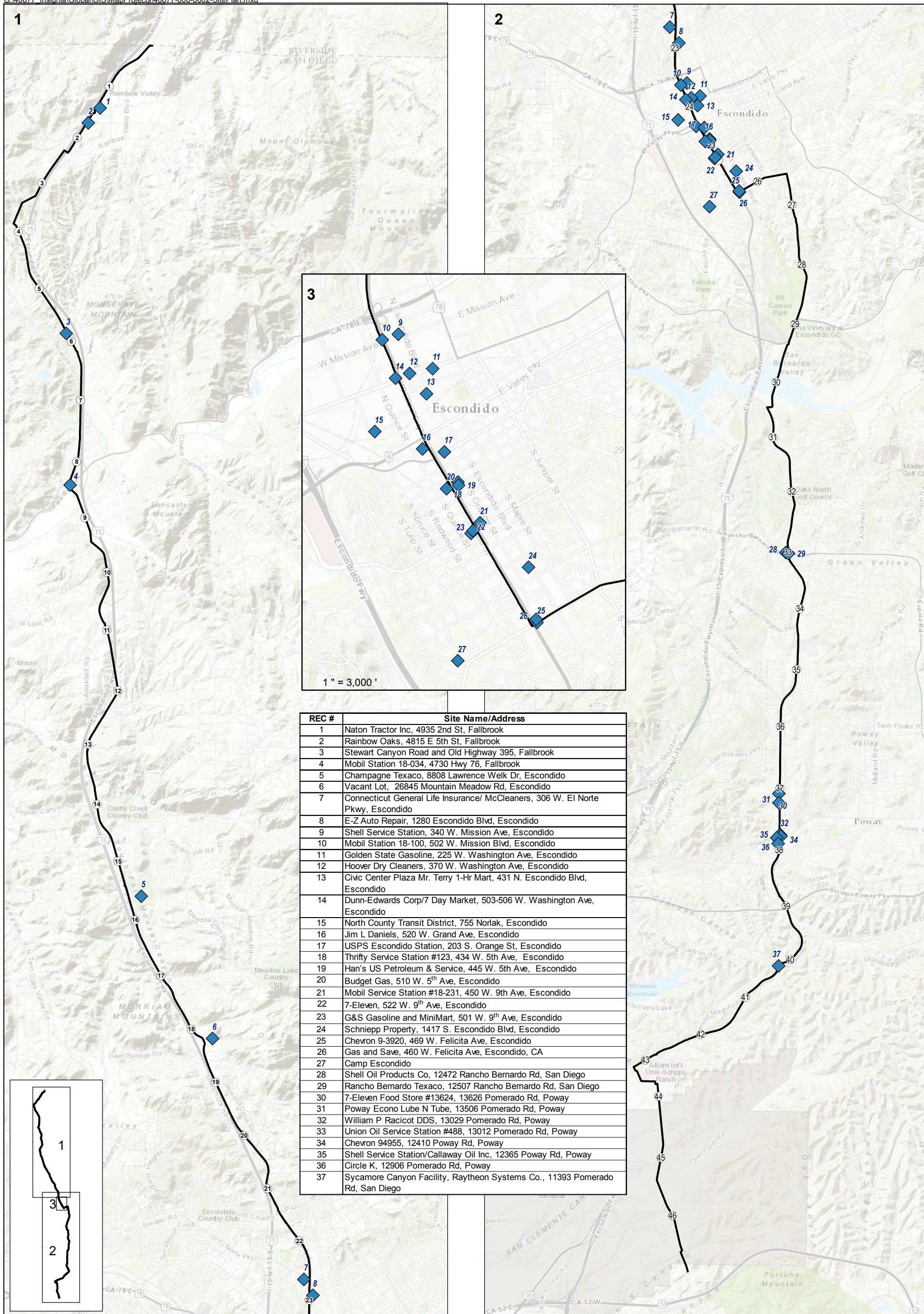
**HALEY ALDRICH**

PIPELINE SAFETY & RELIABILITY PROJECT  
SAN DIEGO COUNTY, CALIFORNIA

**SITE LOCUS**




APPROXIMATE SCALE: 1 IN = 4,000 FT  
SEPTEMBER 2015

**FIGURE 1**




REC #	Site Name/Address
1	Naton Tractor Inc, 4935 2nd St, Fallbrook
2	Rainbow Oaks, 4815 E 5th St, Fallbrook
3	Stewart Canyon Road and Old Highway 395, Fallbrook
4	Mobil Station 18-034, 4730 Hwy 76, Fallbrook
5	Champagne Texaco, 8808 Lawrence Welk Dr, Escondido
6	Vacant Lot, 26845 Mountain Meadow Rd, Escondido
7	Connecticut General Life Insurance/ McCleaners, 306 W. El Norte Pkwy, Escondido
8	E-Z Auto Repair, 1280 Escondido Blvd, Escondido
9	Shell Service Station, 340 W. Mission Ave, Escondido
10	Mobil Station 18-100, 502 W. Mission Blvd, Escondido
11	Golden State Gasoline, 225 W. Washington Ave, Escondido
12	Hoover Dry Cleaners, 370 W. Washington Ave, Escondido
13	Civic Center Plaza Mr. Terry 1-Hr Mart, 431 N. Escondido Blvd, Escondido
14	Dunn-Edwards Corp/7 Day Market, 503-506 W. Washington Ave, Escondido
15	North County Transit District, 755 Norlak, Escondido
16	Jim L Daniels, 520 W. Grand Ave, Escondido
17	USPS Escondido Station, 203 S. Orange St, Escondido
18	Thrifty Service Station #123, 434 W. 5th Ave, Escondido
19	Han's US Petroleum & Service, 445 W. 5th Ave, Escondido
20	Budget Gas, 510 W. 5th Ave, Escondido
21	Mobil Service Station #18-231, 450 W. 9th Ave, Escondido
22	7-Eleven, 522 W. 9th Ave, Escondido
23	G&S Gasoline and MiniMart, 501 W. 9th Ave, Escondido
24	Schniepp Property, 1417 S. Escondido Blvd, Escondido
25	Chevron 9-3920, 469 W. Felicita Ave, Escondido
26	Gas and Save, 460 W. Felicita Ave, Escondido, CA
27	Camp Escondido
28	Shell Oil Products Co, 12472 Rancho Bernardo Rd, San Diego
29	Rancho Bernardo Texaco, 12507 Rancho Bernardo Rd, San Diego
30	7-Eleven Food Store #13624, 13626 Pomerado Rd, Poway
31	Poway Econo Lube N Tube, 13506 Pomerado Rd, Poway
32	William P Racicot DDS, 13029 Pomerado Rd, Poway
33	Union Oil Service Station #488, 13012 Pomerado Rd, Poway
34	Chevron 94955, 12410 Poway Rd, Poway
35	Shell Service Station/Callaway Oil Inc, 12365 Poway Rd, Poway
36	Circle K, 12906 Pomerado Rd, Poway
37	Sycamore Canyon Facility, Raytheon Systems Co., 11393 Pomerado Rd, San Diego

**LEGEND**

-  LOCATION OF RECOGNIZED ENVIRONMENTAL CONDITION
-  MILE POST MARKER
-  PROPOSED PROJECT

NOTES:  
1. ALL LOCATIONS AND DIMENSIONS ARE APPROXIMATE.



PIPELINE SAFETY & RELIABILITY PROJECT  
SAN DIEGO COUNTY, CALIFORNIA

**SITE PLAN AND LOCATION OF RECOGNIZED ENVIRONMENTAL CONDITIONS**

SEPTEMBER 2015

**FIGURE 2**

**APPENDIX A**

**Limitations**

**Haley & Aldrich Proposal dated 6 March 2014**

## APPENDIX A

### HALEY & ALDRICH, INC. LIMITATIONS

Environmental site assessment ("ESA") reports prepared by Haley & Aldrich are for the sole and exclusive use of its Client. Haley & Aldrich represents that the ESA was prepared in accordance with the ASTM International Standard E1527-13 entitled "Standard Practice for Environmental Site Assessments: Phase I Environmental Site Assessment Process" ("ASTM E 1527-13"). The findings, opinions, conclusions and information contained in the ASTM E 1527-13 ESA are limited to, and solely based upon, information reasonably ascertainable by Haley & Aldrich at the time the ASTM E 1527-13 ESA was completed.

All users of this ASTM E 1527-13 ESA are bound to the terms and conditions and limitations contained in the accompanying Proposal, Terms & Conditions, and Limitations for this ASTM E 1527-13 ESA. The findings, opinions, conclusions and information contained in this report are based solely on the Scope of Services provided pursuant to the Proposal and its attachments and the information reasonably ascertainable by Haley & Aldrich at the time the ASTM E 1527-13 ESA was completed. Haley & Aldrich has not performed any additional observations, investigations, studies, or other testing not specified in the Scope of Services. Haley & Aldrich shall not be liable for the existence of any condition the discovery of which would have required the performance of services not authorized under the Scope of Services.

This ASTM E 1527-13 ESA is prepared for the exclusive use of Haley & Aldrich's client in connection with the subject property for the purpose of assessing the potential or existing environmental contamination liabilities associated with the subject property. There are no intended beneficiaries other than Haley & Aldrich's client. Haley & Aldrich shall owe no duty whatsoever to any other person or entity by issuing the ASTM E 1527-13 ESA. Use of this ASTM E 1527-13 ESA by any person or entity, including by Haley & Aldrich's client, for a purpose other than for the purpose of assessing the potential or existing environmental contamination liabilities associated with the subject property is expressly prohibited unless such person or entity obtains written authorization from Haley & Aldrich indicating that the ASTM E 1527-13 ESA is adequate for such other use. Use of this ASTM E 1527-13 ESA by any person or entity for such other purpose without written authorization by Haley & Aldrich shall be at such person's or entity's sole risk and shall be without legal exposure or liability to Haley & Aldrich.

Haley & Aldrich may authorize third-party reliance on the ASTM E 1527-13 ESA by providing reliance letters to third party(ies) provided that the third party(ies) agree: (1) to use the ASTM E 1527-13 ESA only for the purpose of assessing the potential or existing environmental contamination liabilities associated with real property; (2) to be bound by the terms and conditions and limitations contained in the ASTM E 1527-13 ESA and the Proposal and its attachments, Terms & Conditions, and Limitations; (3) to accept the form and substance of Haley & Aldrich's reliance letter; and (4) to deliver to Haley & Aldrich a signed copy of a reliance letter by an authorized representative of the relying party, within thirty (30) days after said reliance letter is provided to the relying party, signifying the relying party's acceptance of the aforementioned conditions. Upon Haley & Aldrich's receipt of the signed reliance letter by the relying party(ies), the relying party(ies) will be authorized to rely on Haley & Aldrich's ASTM E 1527-13 ESA for the limited purpose of identifying potential or existing environmental contamination liabilities associated with the subject property. The relying party(ies) agrees to bind each of its respective successors and assigns to the aforementioned terms and conditions.



This ASTM E 1527-13 ESA reflects site conditions observed and described by records available to Haley & Aldrich as of the date of ASTM E 1527-13 ESA preparation. The passage of time may result in significant changes in site conditions, technology, or economic conditions, which could alter the findings and/or recommendations of the ASTM E 1527-13 ESA. Accordingly, Haley & Aldrich's client and any other party to whom the ASTM E 1527-13 ESA is provided recognize and agree that Haley & Aldrich shall bear no liability for deviations from observed conditions or available records after the time of ASTM E 1527-13 ESA preparation. Haley & Aldrich makes no express or implied representation that the information contained in the ASTM E 1527-13 ESA has continued viability after 180 days of the ASTM E 1527-13 ESA's completion date, and any use or reliance on the ASTM E 1527-13 ESA after 180 days of the ASTM E 1527-13 ESA's completion date by Haley & Aldrich's client or any other authorized person or entity will be at that party's sole risk and without liability to Haley & Aldrich.

Notwithstanding anything contained herein, Haley & Aldrich shall not be liable for any claim or damage arising from environmental contamination liabilities that occurred on the subject property after the effective date of the ASTM E 1527-13 ESA. Likewise, Haley & Aldrich shall not be liable for any existing or future property owner's failure to satisfy any continuing obligation for CERCLA liability protection or under the Federal Environmental Protection Agency's All Appropriate Inquiries rule.

**APPENDIX B**

**Regulatory Records Documentation**

**Pipeline Safety & Reliability Project**  
San Diego, CA

Inquiry Number: 4010782.2s  
July 22, 2014

# EDR DataMap™ Environmental Atlas™

***Thank you for your business.***  
Please contact EDR at 1-800-352-0050  
with any questions or comments.

**Disclaimer - Copyright and Trademark Notice**

This Report contains certain information obtained from a variety of public and other sources reasonably available to Environmental Data Resources, Inc. It cannot be concluded from this Report that coverage information for the target and surrounding properties does not exist from other sources. **NO WARRANTY EXPRESSED OR IMPLIED, IS MADE WHATSOEVER IN CONNECTION WITH THIS REPORT. ENVIRONMENTAL DATA RESOURCES, INC. SPECIFICALLY DISCLAIMS THE MAKING OF ANY SUCH WARRANTIES, INCLUDING WITHOUT LIMITATION, MERCHANTABILITY OR FITNESS FOR A PARTICULAR USE OR PURPOSE. ALL RISK IS ASSUMED BY THE USER. IN NO EVENT SHALL ENVIRONMENTAL DATA RESOURCES, INC. BE LIABLE TO ANYONE, WHETHER ARISING OUT OF ERRORS OR OMISSIONS, NEGLIGENCE, ACCIDENT OR ANY OTHER CAUSE, FOR ANY LOSS OF DAMAGE, INCLUDING, WITHOUT LIMITATION, SPECIAL, INCIDENTAL, CONSEQUENTIAL, OR EXEMPLARY DAMAGES. ANY LIABILITY ON THE PART OF ENVIRONMENTAL DATA RESOURCES, INC. IS STRICTLY LIMITED TO A REFUND OF THE AMOUNT PAID FOR THIS REPORT.** Purchaser accepts this Report "AS IS". Any analyses, estimates, ratings, environmental risk levels or risk codes provided in this Report are provided for illustrative purposes only, and are not intended to provide, nor should they be interpreted as providing any facts regarding, or prediction or forecast of, any environmental risk for any property. Only a Phase I Environmental Site Assessment performed by an environmental professional can provide information regarding the environmental risk for any property. Additionally, the information provided in this Report is not to be construed as legal advice.

Copyright 2014 by Environmental Data Resources, Inc. All rights reserved. Reproduction in any media or format, in whole or in part, of any report or map of Environmental Data Resources, Inc., or its affiliates, is prohibited without prior written permission.

EDR and its logos (including Sanborn and Sanborn Map) are trademarks of Environmental Data Resources, Inc. or its affiliates. All other trademarks used herein are the property of their respective owners.

## FOCUS MAP SUMMARY

<u>Database</u>	<u>Total Plotted</u>
<b><u>FEDERAL RECORDS</u></b>	
NPL	0
Proposed NPL	0
Delisted NPL	0
NPL LIENS	0
CERCLIS	3
CERC-NFRAP	2
LIENS 2	0
CORRACTS	0
RCRA-TSDF	0
RCRA-LQG	10
RCRA-SQG	67
RCRA-CESQG	2
RCRA NonGen / NLR	9
US ENG CONTROLS	0
US INST CONTROL	0
ERNS	4
HMIRS	1
DOT OPS	0
US CDL	0
US BROWNFIELDS	39
DOD	3
FUDS	2
LUCIS	0
CONSENT	0
ROD	0
UMTRA	0
ODI	0
DEBRIS REGION 9	0
US MINES	0
TRIS	0
TSCA	0
FTTS	0
HIST FTTS	0
SSTS	0
ICIS	1
PADS	0
MLTS	0
RADINFO	0
FINDS	89
RAATS	0
RMP	0
US HIST CDL	0
PCB TRANSFORMER	0
2020 COR ACTION	0
LEAD SMELTERS	0
EPA WATCH LIST	0
US AIRS	0
PRP	2

FOCUS MAP SUMMARY

<u>Database</u>	<u>Total Plotted</u>
FEMA UST	0
COAL ASH EPA	0
FEDERAL FACILITY	0
SCRD DRYCLEANERS	0
COAL ASH DOE	0
US FIN ASSUR	0

**STATE AND LOCAL RECORDS**

CA HIST Cal-Sites	1
CA BOND EXP. PLAN	1
CA SCH	5
CA Toxic Pits	0
CA SWF/LF	4
CA NPDES	13
CA WDS	9
CA UIC	0
CA Cortese	2
CA HIST CORTESE	103
CA SWRCY	6
CO SWRCY	1
CA LUST	210
CA FID UST	0
CA SLIC	77
CA UST	43
CA HIST UST	93
CA LIENS	0
CA CUPA Listings	0
CA SWEEPS UST	133
CA CHMIRS	27
CA LDS	1
CA AST	19
CA MCS	0
CA Notify 65	14
CA DEED	2
CA VCP	1
CA DRYCLEANERS	11
CA WIP	0
CA ENF	8
CA CDL	1
CA RESPONSE	1
CA HAZNET	102
CA EMI	45
CA HAULERS	0
CA ENVIROSTOR	32
CA HWP	0
CA HWT	0
CA MWMP	0
CA RGA LF	1
CA RGA LUST	42
CA PROC	0

## FOCUS MAP SUMMARY

<u>Database</u>	<u>Total Plotted</u>
CA WMUDS/SWAT	2
<b><u>TRIBAL RECORDS</u></b>	
INDIAN RESERV	0
INDIAN ODI	0
INDIAN LUST	0
INDIAN UST	0
INDIAN VCP	0
<b><u>EDR PROPRIETARY RECORDS</u></b>	
EDR MGP	1
EDR US Hist Auto Stat	103
EDR US Hist Cleaners	42
CA RGA LUST	42
CA RGA LF	1

### NOTES:

Sites may be listed in more than one database

# EXECUTIVE SUMMARY

## TARGET PROPERTY INFORMATION

### ADDRESS

SAN DIEGO, CA  
SAN DIEGO, CA 92028

## DATABASES WITH NO MAPPED SITES

No mapped sites were found in EDR's search of available ("reasonably ascertainable ") government records within the requested search area for the following databases:

## FEDERAL RECORDS

NPL.....	National Priority List
Proposed NPL.....	Proposed National Priority List Sites
Delisted NPL.....	National Priority List Deletions
NPL LIENS.....	Federal Superfund Liens
LIENS 2.....	CERCLA Lien Information
CORRACTS.....	Corrective Action Report
RCRA-TSDF.....	RCRA - Treatment, Storage and Disposal
US ENG CONTROLS.....	Engineering Controls Sites List
US INST CONTROL.....	Sites with Institutional Controls
DOT OPS.....	Incident and Accident Data
US CDL.....	Clandestine Drug Labs
LUCIS.....	Land Use Control Information System
CONSENT.....	Superfund (CERCLA) Consent Decrees
ROD.....	Records Of Decision
UMTRA.....	Uranium Mill Tailings Sites
ODI.....	Open Dump Inventory
DEBRIS REGION 9.....	Torres Martinez Reservation Illegal Dump Site Locations
US MINES.....	Mines Master Index File
TRIS.....	Toxic Chemical Release Inventory System
TSCA.....	Toxic Substances Control Act
FTTS.....	FIFRA/ TSCA Tracking System - FIFRA (Federal Insecticide, Fungicide, & Rodenticide Act)/TSCA (Toxic Substances Control Act)
HIST FTTS.....	FIFRA/TSCA Tracking System Administrative Case Listing
SSTS.....	Section 7 Tracking Systems
PADS.....	PCB Activity Database System
MLTS.....	Material Licensing Tracking System
RADINFO.....	Radiation Information Database
RAATS.....	RCRA Administrative Action Tracking System
RMP.....	Risk Management Plans
US HIST CDL.....	National Clandestine Laboratory Register
PCB TRANSFORMER.....	PCB Transformer Registration Database
2020 COR ACTION.....	2020 Corrective Action Program List
LEAD SMELTERS.....	Lead Smelter Sites
EPA WATCH LIST.....	EPA WATCH LIST
US AIRS.....	Aerometric Information Retrieval System Facility Subsystem



## EXECUTIVE SUMMARY

FEMA UST.....	Underground Storage Tank Listing
COAL ASH EPA.....	Coal Combustion Residues Surface Impoundments List
FEDERAL FACILITY.....	Federal Facility Site Information listing
SCRD DRYCLEANERS.....	State Coalition for Remediation of Drycleaners Listing
COAL ASH DOE.....	Steam-Electric Plant Operation Data
US FIN ASSUR.....	Financial Assurance Information

### STATE AND LOCAL RECORDS

CA Toxic Pits.....	Toxic Pits Cleanup Act Sites
CA UIC.....	UIC Listing
CA FID UST.....	Facility Inventory Database
CA LIENS.....	Environmental Liens Listing
CA CUPA Listings.....	CUPA Resources List
CA MCS.....	Military Cleanup Sites Listing
CA WIP.....	Well Investigation Program Case List
CA HAULERS.....	Registered Waste Tire Haulers Listing
CA HWP.....	EnviroStor Permitted Facilities Listing
CA HWT.....	Registered Hazardous Waste Transporter Database
CA MWMP.....	Medical Waste Management Program Listing
CA PROC.....	Certified Processors Database

### TRIBAL RECORDS

INDIAN RESERV.....	Indian Reservations
INDIAN ODI.....	Report on the Status of Open Dumps on Indian Lands
INDIAN LUST.....	Leaking Underground Storage Tanks on Indian Land
INDIAN UST.....	Underground Storage Tanks on Indian Land
INDIAN VCP.....	Voluntary Cleanup Priority Listing

### SURROUNDING SITES: SEARCH RESULTS

Surrounding sites were identified.

The Map ID column refers to the Map ID-Focus Map(s) of the listed site.

Sites listed in ***bold italics*** are in multiple databases.

Unmappable (orphan) sites are not considered in the foregoing analysis.

### FEDERAL RECORDS

CERCLIS: The Comprehensive Environmental Response, Compensation and Liability Information System contains data on potentially hazardous waste sites that have been reported to the USEPA by states, municipalities, private companies and private persons, pursuant to Section 103 of the Comprehensive Environmental Response, Compensation and Liability Act (CERCLA). CERCLIS contains sites which are either proposed to or on the National Priorities List (NPL) and sites which are in the screening and assessment phase for possible inclusion on the NPL.

A review of the CERCLIS list, as provided by EDR, and dated 10/25/2013 has revealed that there are 3 CERCLIS sites within the searched area.

<u>Site</u>	<u>Address</u>	<u>Map ID</u>
BENTON BURN DUMP	END OF STILL WATER GLEN	70-12
<b><i>PALOMAR PLATING CO</i></b>	<b><i>722 W 4TH AVE</i></b>	<b><i>75-12</i></b>
<b><i>CAMP ELLIOT</i></b>	<b><i>CAMP ELLIOT</i></b>	<b><i>167-22</i></b>

## EXECUTIVE SUMMARY

CERC-NFRAP: Archived sites are sites that have been removed and archived from the inventory of CERCLIS sites. Archived status indicates that, to the best of EPA's knowledge, assessment at a site has been completed and that EPA has determined no further steps will be taken to list this site on the National Priorities List (NPL), unless information indicates this decision was not appropriate or other considerations require a recommendation for listing at a later time. This decision does not necessarily mean that there is no hazard associated with a given site; it only means that, based upon available information, the location is not judged to be a potential NPL site.

A review of the CERC-NFRAP list, as provided by EDR, and dated 10/25/2013 has revealed that there are 2 CERC-NFRAP sites within the searched area.

<u>Site</u>	<u>Address</u>	<u>Map ID</u>
<b>CSI TECHNOLOGIES</b>	<b>220 N TULIP ST</b>	<b>81-12</b>
<b>CLEVELAND NATL FOREST</b>	<b>12500 POMERADO RD</b>	<b>144-19,21</b>

RCRA-LQG: RCRAInfo is EPA's comprehensive information system, providing access to data supporting the Resource Conservation and Recovery Act (RCRA) of 1976 and the Hazardous and Solid Waste Amendments (HSWA) of 1984. The database includes selective information on sites which generate, transport, store, treat and/or dispose of hazardous waste as defined by the Resource Conservation and Recovery Act (RCRA). Large quantity generators (LQGs) generate over 1,000 kilograms (kg) of hazardous waste, or over 1 kg of acutely hazardous waste per month.

A review of the RCRA-LQG list, as provided by EDR, and dated 03/11/2014 has revealed that there are 10 RCRA-LQG sites within the searched area.

<u>Site</u>	<u>Address</u>	<u>Map ID</u>
<b>SDG&amp;E RAINBOW COMPRESSOR STATI</b>	<b>3051 RAINBOW VALLEY BL.</b>	<b>2-3</b>
CVS PHARMACY NO 9103	318 W EL NORTE PKWY	47-12
<b>ESCONDIDO PLATING</b>	<b>860 METCALF STREET</b>	<b>62-12</b>
CVS PHARMACY NO 9108	1655 S CENTRE CITY PKWY	90-14
EXXONMOBIL OIL CORP 11323	501 WEST FELICITA AVE	90-14
EXXON MOBIL OIL CORP	501 W FELICITA AVE	90-14
<b>EXXONMOBIL OIL CORPORATION NO</b>	<b>14863 POMERADO RD</b>	<b>131-19</b>
<b>CVS PHARMACY #9105</b>	<b>12358 POWAY RD</b>	<b>140-19</b>
<b>CHEVRON STATION NO 207541</b>	<b>12295 SCRIPPS POWAY PKW</b>	<b>147-21</b>
<b>KOCH MEMBRANE SYSTEMS, INC.</b>	<b>10054 OLD GROVE ROAD</b>	<b>163-20</b>

RCRA-SQG: RCRAInfo is EPA's comprehensive information system, providing access to data supporting the Resource Conservation and Recovery Act (RCRA) of 1976 and the Hazardous and Solid Waste Amendments (HSWA) of 1984. The database includes selective information on sites which generate, transport, store, treat and/or dispose of hazardous waste as defined by the Resource Conservation and Recovery Act (RCRA). Small quantity generators (SQGs) generate between 100 kg and 1,000 kg of hazardous waste per month.

A review of the RCRA-SQG list, as provided by EDR, and dated 03/11/2014 has revealed that there are 67 RCRA-SQG sites within the searched area.

<u>Site</u>	<u>Address</u>	<u>Map ID</u>
<b>L &amp; M FERTILIZER INC</b>	<b>1043 EAST MISSION</b>	<b>9-3</b>
<b>CIRCLE K STORE #777</b>	<b>1005 MISSON RD</b>	<b>9-3</b>
<b>CIRCLE K STORES INC. SITE #270</b>	<b>4730 HWY 76</b>	<b>18-6</b>
<b>ARCO FACILITY NO 05625</b>	<b>26915 MESA ROCK RD</b>	<b>33-11</b>
<b>SHELL SERVICE STATION</b>	<b>780 W EL NORTE</b>	<b>44-12</b>

## EXECUTIVE SUMMARY

Site	Address	Map ID
<b>JIFFY LUBE</b>	<b>314 W EL NORTE PKWY</b>	<b>47-12</b>
<b>ESCONDIDO ONE HOUR PHOTO</b>	<b>306 W EL NORTE PARKWAY</b>	<b>47-12</b>
<b>EL NORTE FAMILY MEDICAL GROUP</b>	<b>306 W EL NORTE PKWY STE</b>	<b>47-12</b>
<b>GEORGE AND KROGH WELDING INC</b>	<b>1357 LAS VILLAS WY</b>	<b>48-12</b>
<b>ESCONDIDO UNION SCH DIST</b>	<b>150 W LINCOLN AVE</b>	<b>55-12</b>
<b>HYUNDAI OF ESCONDIDO</b>	<b>855 N BROADWAY</b>	<b>57-12</b>
<b>SHELL SERVICE STATION</b>	<b>340 W MISSION AVE</b>	<b>57-12</b>
<b>GLIDDEN CO DBA ICI PAINTS</b>	<b>735 N ESCONDIDO</b>	<b>57-12</b>
<b>ESCONDIDO LINCOLN MERCURY</b>	<b>728 N ESCONDIDO BLVD</b>	<b>57-12</b>
<b>MINI LUBE 1084</b>	<b>645 W MISSION AVE</b>	<b>59-12</b>
<b>EXXONMOBIL OIL CORP NO 10654</b>	<b>502 W MISSION AVE</b>	<b>60-12</b>
<b>PRESTIGE CLEANERS</b>	<b>655 N BROADWAY</b>	<b>61-12</b>
<b>WILLIES CLEANERS 1 HOUR</b>	<b>612 N ESCONDIDO BLVD</b>	<b>64-12</b>
<b>ESCONDIDO AM PM ARCO 1754</b>	<b>300 W WASHINGTON AVE</b>	<b>64-12</b>
<b>CHEVRON 90938</b>	<b>550 N ESCONDIDO BLVD.</b>	<b>64-12</b>
<b>CHEVRON / N ESCONDIDO BLVD</b>	<b>550 NORTH ESCONDIDO BOU</b>	<b>64-12</b>
<b>DUNN-EDWARDS CORPORATION</b>	<b>506 WEST WASHINGTON AVE</b>	<b>66-12</b>
<b>CONTINENTAL BAKING COMPANY</b>	<b>335 QUINCE ST</b>	<b>66-12</b>
<b>SUB SEA SYSTEMS INC</b>	<b>753 W WASHINGTON AVE</b>	<b>68-12</b>
<b>DEAN FOODS OF CALIF INC</b>	<b>480 N SPRUCE ST</b>	<b>73-12</b>
<b>AT&amp;T CALIFORNIA - DB108-DB651</b>	<b>146 S BROADWAY</b>	<b>74-12</b>
<b>TESORO WEST COAST COMPANY LLC</b>	<b>411 S ESCONDIDO BLVD</b>	<b>75-12</b>
<b>ARCO FACILITY NO 09579</b>	<b>434 W 5TH AVE</b>	<b>75-12</b>
<b>PALOMAR PLATING CO</b>	<b>722 W 4TH AVE</b>	<b>75-12</b>
<b>SAN DIEGO COUNTY WATER AUTHORI</b>	<b>610 W 5TH AVE</b>	<b>75-12</b>
<b>TOYOTA OF ESCONDIDO COLLISION</b>	<b>559 S PINE ST</b>	<b>75-12</b>
<b>NORTH COUNTY TRANSIT DIST</b>	<b>755 NORLAK</b>	<b>77-12</b>
<b>ESCONDIDO SAND &amp; GRAVEL WORKS</b>	<b>440 N TULIP ST</b>	<b>79-12</b>
<b>MOBILE SERVICE STA #08-231</b>	<b>450 W 9TH ST</b>	<b>84-12,14</b>
<b>WESTSIDE PLAZA DEGREASER</b>	<b>610 W 9TH AVE</b>	<b>84-12,14</b>
<b>CARSON DRY CLEANERS</b>	<b>1240 ESCONDIDO BVLVD</b>	<b>85-12,14</b>
<b>FELICITA CLEANERS</b>	<b>330 W FELICITA AVE</b>	<b>90-14</b>
<b>WALGREEN NO 10142</b>	<b>460 W FELICITA AVE</b>	<b>90-14</b>
<b>CHATHAM SITE PRP GROUP</b>	<b>2257 BERNARDO AVENUE</b>	<b>97-14</b>
<b>CARSON CLEANERS</b>	<b>2441 S CENTRE CITY PKWY</b>	<b>98-14</b>
<b>KITS CAMERAS 1 HOUR NO 109</b>	<b>272 E VIA RANCHO PKWY</b>	<b>104-14,15</b>
<b>SEARS NO 1758 6848</b>	<b>210 E VIA RANCHO PKWY</b>	<b>105-14,15</b>
<b>TARGET STORE NO 2802</b>	<b>280 E VIA RANCHO PKWY</b>	<b>105-15</b>
<b>SAN DIEGO GAS AND ELECTRIC</b>	<b>12655 SUNSET DR</b>	<b>105-15</b>
<b>TEXACO SERVICE STATION</b>	<b>16916 POMERADO RD</b>	<b>117-17</b>
<b>SHELL SERVICE STATION</b>	<b>12472 RANCHO BERNARDO R</b>	<b>117-17</b>
<b>R.B. SHELL</b>	<b>12507 RANCHO BERNARDO R</b>	<b>117-17</b>
<b>OGDENS CLEANERS</b>	<b>15720-D BERNARDO HTS PK</b>	<b>120-17,19</b>
<b>PALOMAR POMERADO HEALTH SYS</b>	<b>15721 POMERADO RD</b>	<b>121-17,19</b>
<b>POMERADO HOSPITAL</b>	<b>15615 POMERADO RD</b>	<b>123-19</b>
<b>EDWARD A VENN WATSON M D</b>	<b>12630 MONTE VISTA 105</b>	<b>124-19</b>
<b>NATIONAL HEALTH CARE CENTER</b>	<b>12696 MONTE VISTA RD</b>	<b>125-19</b>
<b>TARGET T0296</b>	<b>14823 POMERADO RD</b>	<b>131-19</b>
<b>POWAY IMPORT CAR SPEC</b>	<b>13502 POMERADO RD</b>	<b>136-19</b>
<b>PERRY FORD OF POWAY</b>	<b>12740 POWAY RD</b>	<b>138-19</b>
<b>G&amp;M OIL CO LLC</b>	<b>12410 POWAY RD</b>	<b>140-19</b>
<b>SHELL SVC STATION</b>	<b>12365 POWAY RD SAP NO 1</b>	<b>140-19</b>
<b>PFC CLEANERS</b>	<b>12319 POWAY RD</b>	<b>140-19</b>
<b>CIRCLE K STORE #2966</b>	<b>12906 POMERADO</b>	<b>140-19</b>
<b>S F M CO</b>	<b>12344 OAK KNOLL RD</b>	<b>140-19</b>
<b>STRIP JOINT THE</b>	<b>12823 POMERADO RD</b>	<b>140-19</b>

## EXECUTIVE SUMMARY

<u>Site</u>	<u>Address</u>	<u>Map ID</u>
<b>RICHARDSON PONTIAC</b>	<b>12255 POWAY RD</b>	<b>141-18,19</b>
GENERAL DYNAMICS CONVAIR DIV	SYCAMORE CANYON	144-19,21
<b>CLEVELAND NATL FOREST</b>	<b>12500 POMERADO RD</b>	<b>144-19,21</b>
SDCTY WUD SCRIPPS RANCH SP	SPRING CANYON ROAD NEAR	151-20,21
SYCAMORE LANDFILL	8514 MAST BLVD	168-23
<b>S CA GAS COMPANY</b>	<b>8302 RUMSON DR</b>	<b>168-23</b>

RCRA-CESQG: RCRAInfo is EPA's comprehensive information system, providing access to data supporting the Resource Conservation and Recovery Act (RCRA) of 1976 and the Hazardous and Solid Waste Amendments (HSWA) of 1984. The database includes selective information on sites which generate, transport, store, treat and/or dispose of hazardous waste as defined by the Resource Conservation and Recovery Act (RCRA). Conditionally exempt small quantity generators (CESQGs) generate less than 100 kg of hazardous waste, or less than 1 kg of acutely hazardous waste per month.

A review of the RCRA-CESQG list, as provided by EDR, and dated 03/11/2014 has revealed that there are 2 RCRA-CESQG sites within the searched area.

<u>Site</u>	<u>Address</u>	<u>Map ID</u>
<b>RITE AID 5628</b>	<b>315 W WASHINGTON AVE</b>	<b>64-12</b>
<b>RITE AID #5629</b>	<b>1825 S CENTRE CITY PKWY</b>	<b>92-14</b>

RCRA NonGen / NLR: RCRAInfo is EPA's comprehensive information system, providing access to data supporting the Resource Conservation and Recovery Act (RCRA) of 1976 and the Hazardous and Solid Waste Amendments (HSWA) of 1984. The database includes selective information on sites which generate, transport, store, treat and/or dispose of hazardous waste as defined by the Resource Conservation and Recovery Act (RCRA). Non-Generators do not presently generate hazardous waste.

A review of the RCRA NonGen / NLR list, as provided by EDR, and dated 03/11/2014 has revealed that there are 9 RCRA NonGen / NLR sites within the searched area.

<u>Site</u>	<u>Address</u>	<u>Map ID</u>
<b>VALLEY CLEANERS</b>	<b>555 COUNTRY CLUB</b>	<b>39-12</b>
<b>ARCO FACILITY NO 06376</b>	<b>450 W EL NORTE PKWY</b>	<b>46-12</b>
<b>JACK POWELL DODGE</b>	<b>750 N ESCONDIDO BLVD</b>	<b>57-12</b>
<b>CONTINENTAL CLEANERS</b>	<b>644 W MISSION</b>	<b>59-12</b>
<b>PALOMAR TRK CORP</b>	<b>520 CANNON PL</b>	<b>66-12</b>
<b>ESCONDIDO LINCOLN MERCURY</b>	<b>328 S ESCONDIDO</b>	<b>75-12</b>
<b>GATEWAY PODIATRY CLINIC</b>	<b>15725 POMERADO RD 114</b>	<b>121-17,19</b>
<b>ABRAXAS HIGH SCHOOL</b>	<b>12450 GLENOAK RD</b>	<b>133-19</b>
<b>RAYTHEON SYSTEMS CO</b>	<b>10825 POMERADO RD.</b>	<b>156-20</b>

## EXECUTIVE SUMMARY

ERNS: The Emergency Response Notification System records and stores information on reported releases of oil and hazardous substances. The source of this database is the U.S. EPA.

A review of the ERNS list, as provided by EDR, and dated 09/30/2013 has revealed that there are 4 ERNS sites within the searched area.

<u>Site</u>	<u>Address</u>	<u>Map ID</u>
Not reported	520 GANNON ST	66-12
Not reported	REAR OF 2650 SOUTH ESCO	101-14
Not reported	2650 S ESCONDIDO	101-14
Not reported	10825 POMERADO RD	156-20

HMIRS: The Hazardous Materials Incident Report System contains hazardous material spill incidents reported to the Department of Transportation. The source of this database is the U.S. EPA.

A review of the HMIRS list, as provided by EDR, and dated 03/31/2014 has revealed that there is 1 HMIRS site within the searched area.

<u>Site</u>	<u>Address</u>	<u>Map ID</u>
Not reported	10825 POMERADO RD	156-20

US BROWNFIELDS: The EPA's listing of Brownfields properties from the Cleanups in My Community program, which provides information on Brownfields properties for which information is reported back to EPA, as well as areas served by Brownfields grant programs.

A review of the US BROWNFIELDS list, as provided by EDR, and dated 03/20/2014 has revealed that there are 39 US BROWNFIELDS sites within the searched area.

<u>Site</u>	<u>Address</u>	<u>Map ID</u>
317-490-51	12805 POWAY ROAD	138-19
317-490-72	12764 POWAY ROAD	138-19
317-490-02	12775 POWAY ROAD	138-19
317-490-66, -73	12740 POWAY ROAD	138-19
317-490-42	12759 POWAY ROAD	138-19
317-490-65	12724 POWAY ROAD	138-19
317-490-08	12735 POWAY ROAD	138-19
317-490-49	12719 POWAY ROAD	138-19
317-490-48	12711 POWAY ROAD	138-19
317-490-47	12709 POWAY ROAD	138-19
317-490-75	12672 POWAY ROAD	138-19
317-490-14	12665 POWAY ROAD	138-19
317-490-62	12657 POWAY ROAD	138-19
317-490-61	12651 POWAY ROAD	138-19
317-490-71	12612 POWAY ROAD	138-19
317-490-41	12619 POWAY ROAD	138-19
317-460-08	12570 POWAY ROAD	138-19
317-460-09	13102 RIDGEDALE DRIVE	138-19
317-490-17, -31	12605 POWAY ROAD	138-19
317-540-20	12538 POWAY ROAD	138-19
317-540-15, -16	12462 POWAY ROAD	140-19
317-540-19	12510 POWAY ROAD	140-19
317-540-17, -18	12502 POWAY ROAD	140-19

## EXECUTIVE SUMMARY

<u>Site</u>	<u>Address</u>	<u>Map ID</u>
317-153-08	13012 POMERADO ROAD	140-19
317-540-46	12410 POWAY ROAD	140-19
317-540-13, -72	12448 POWAY ROAD	140-19
317-540-63	12511 POWAY ROAD	140-19
317-540-64	12509 POWAY ROAD	140-19
317-540-60	12440 POWAY ROAD	140-19
317-153-22	12380 POWAY ROAD	140-19
317-540-73	12430 POWAY ROAD	140-19
317-540-47	12424 POWAY ROAD	140-19
317-151-40	12365 POWAY ROAD	140-19
317-540-30	12439 POWAY ROAD	140-19
317-540-27	12443 POWAY ROAD	140-19
317-151-44	12339 POWAY ROAD	140-19
317-540-26	12455 AND 12459 POWAY R	140-19
317-151-60	12255 POWAY ROAD	141-18,19
317-540-71	12532-12604 OAK KNOLL R	142-19

DOD: Consists of federally owned or administered lands, administered by the Department of Defense, that have any area equal to or greater than 640 acres of the United States, Puerto Rico, and the U.S. Virgin Islands.

A review of the DOD list, as provided by EDR, and dated 12/31/2005 has revealed that there are 3 DOD sites within the searched area.

<u>Site</u>	<u>Address</u>	<u>Map ID</u>
EL CENTRO NAVAL AIR FACILITY		0-20,21,22,23
MIRAMAR NAVAL AIR STATION		0-20,21,22,23
SAN DIEGO NATIONAL WILDLIFE RE		0-20,22

FUDS: The Listing includes locations of Formerly Used Defense Sites Properties where the US Army Corps Of Engineers is actively working or will take necessary cleanup actions.

A review of the FUDS list, as provided by EDR, and dated 12/31/2012 has revealed that there are 2 FUDS sites within the searched area.

<u>Site</u>	<u>Address</u>	<u>Map ID</u>
CARROLL CANYON DEMOLITION AREA		165-22
<b>CAMP ELLIOT</b>	<b>CAMP ELLIOT</b>	<b>167-22</b>

ICIS: The Integrated Compliance Information System (ICIS) supports the information needs of the national enforcement and compliance program as well as the unique needs of the National Pollutant Discharge Elimination System (NPDES) program.

A review of the ICIS list, as provided by EDR, and dated 05/06/2014 has revealed that there is 1 ICIS site within the searched area.

## EXECUTIVE SUMMARY

<u>Site</u>	<u>Address</u>	<u>Map ID</u>
<b>UCSD ELLIOTT FIELD STATION</b>	<b>10411 POMERADO RD</b>	<b>164-20</b>

FINDS: The Facility Index System contains both facility information and "pointers" to other sources of information that contain more detail. These include: RCRIS; Permit Compliance System (PCS); Aerometric Information Retrieval System (AIRS); FATES (FIFRA [Federal Insecticide Fungicide Rodenticide Act] and TSCA Enforcement System, FTTS [FIFRA/TSCA Tracking System]; CERCLIS; DOCKET (Enforcement Docket used to manage and track information on civil judicial enforcement cases for all environmental statutes); Federal Underground Injection Control (FURS); Federal Reporting Data System (FRDS); Surface Impoundments (SIA); TSCA Chemicals in Commerce Information System (CICS); PADS; RCRA-J (medical waste transporters/disposers); TRIS; and TSCA. The source of this database is the U.S. EPA/NTIS.

A review of the FINDS list, as provided by EDR, and dated 11/18/2013 has revealed that there are 89 FINDS sites within the searched area.

<u>Site</u>	<u>Address</u>	<u>Map ID</u>
<b>SDG&amp;E RAINBOW COMPRESSOR STATI</b>	<b>3051 RAINBOW VALLEY BL.</b>	<b>2-3</b>
CHEVRON / FALLBROOK	1285 MISSION RD S	8-3
FALLBROOK AUTO BODY & PAINT	1127 MISSION RD	9-3
TOWNE CLEANERS	1075 MISSION RD	9-3
<b>L &amp; M FERTILIZER INC</b>	<b>1043 EAST MISSION</b>	<b>9-3</b>
<b>CIRCLE K STORE #777</b>	<b>1005 MISSION RD</b>	<b>9-3</b>
<b>CIRCLE K STORES INC. SITE #270</b>	<b>4730 HWY 76</b>	<b>18-6</b>
<b>ARCO FACILITY NO 05625</b>	<b>26915 MESA ROCK RD</b>	<b>33-11</b>
<b>VALLEY CLEANERS</b>	<b>555 COUNTRY CLUB</b>	<b>39-12</b>
<b>SHELL SERVICE STATION</b>	<b>780 W EL NORTE</b>	<b>44-12</b>
<b>ARCO FACILITY NO 06376</b>	<b>450 W EL NORTE PKWY</b>	<b>46-12</b>
<b>JIFFY LUBE</b>	<b>314 W EL NORTE PKWY</b>	<b>47-12</b>
<b>ESCONDIDO ONE HOUR PHOTO</b>	<b>306 W EL NORTE PARKWAY</b>	<b>47-12</b>
<b>EL NORTE FAMILY MEDICAL GROUP</b>	<b>306 W EL NORTE PKWY STE</b>	<b>47-12</b>
<b>GEORGE AND KROGH WELDING INC</b>	<b>1357 LAS VILLAS WY</b>	<b>48-12</b>
<b>ESCONDIDO UNION SCH DIST</b>	<b>150 W LINCOLN AVE</b>	<b>55-12</b>
<b>HYUNDAI OF ESCONDIDO</b>	<b>855 N BROADWAY</b>	<b>57-12</b>
<b>SHELL SERVICE STATION</b>	<b>340 W MISSION AVE</b>	<b>57-12</b>
<b>JACK POWELL DODGE</b>	<b>750 N ESCONDIDO BLVD</b>	<b>57-12</b>
<b>ESCONDIDO LINCOLN MERCURY</b>	<b>728 N ESCONDIDO BLVD</b>	<b>57-12</b>
<b>MINIT LUBE 1084</b>	<b>645 W MISSION AVE</b>	<b>59-12</b>
<b>VALVOLINE INSTANT OIL CHANGE</b>	<b>645 W MISSION AVE</b>	<b>59-12</b>
<b>CONTINENTAL CLEANERS</b>	<b>644 W MISSION</b>	<b>59-12</b>
<b>PRESTIGE CLEANERS</b>	<b>655 N BROADWAY</b>	<b>61-12</b>
<b>ESCONDIDO PLATING</b>	<b>860 METCALF STREET</b>	<b>62-12</b>
<b>WILLIES CLEANERS 1 HOUR</b>	<b>612 N ESCONDIDO BLVD</b>	<b>64-12</b>
<b>RITE AID 5628</b>	<b>315 W WASHINGTON AVE</b>	<b>64-12</b>
<b>CHEVRON / N ESCONDIDO BLVD</b>	<b>550 NORTH ESCONDIDO BOU</b>	<b>64-12</b>
<b>DUNN-EDWARDS CORPORATION</b>	<b>506 WEST WASHINGTON AVE</b>	<b>66-12</b>
DAYS MARKET	503 WASHINGTON AV W	66-12
<b>PALOMAR TRK CORP</b>	<b>520 CANNON PL</b>	<b>66-12</b>
<b>CONTINENTAL BAKING COMPANY</b>	<b>335 QUINCE ST</b>	<b>66-12</b>
<b>SUB SEA SYSTEMS INC</b>	<b>753 W WASHINGTON AVE</b>	<b>68-12</b>
<b>AT&amp;T CALIFORNIA - DB108-DB651</b>	<b>146 S BROADWAY</b>	<b>74-12</b>
<b>ESCONDIDO LINCOLN MERCURY</b>	<b>328 S ESCONDIDO</b>	<b>75-12</b>
<b>FORMULABS</b>	<b>529 WEST 4TH AVENUE</b>	<b>75-12</b>
<b>ARCO FACILITY NO 09579</b>	<b>434 W 5TH AVE</b>	<b>75-12</b>
<b>TOYOTA OF ESCONDIDO COLLISION</b>	<b>559 S PINE ST</b>	<b>75-12</b>

## EXECUTIVE SUMMARY

<u>Site</u>	<u>Address</u>	<u>Map ID</u>
<b>NORTH COUNTY TRANSIT DIST</b>	<b>755 NORLAK</b>	<b>77-12</b>
<b>ESCONDIDO SAND &amp; GRAVEL WORKS</b>	<b>440 N TULIP ST</b>	<b>79-12</b>
<b>MOBILE SERVICE STA #08-231</b>	<b>450 W 9TH ST</b>	<b>84-12,14</b>
<b>WESTSIDE PLAZA DEGREASER</b>	<b>610 W 9TH AVE</b>	<b>84-12,14</b>
<b>CARSON DRY CLEANERS</b>	<b>1240 ESCONDIDO BVLD</b>	<b>85-12,14</b>
<b>FELICITA CLEANERS</b>	<b>330 W FELICITA AVE</b>	<b>90-14</b>
CVS PHARMACY NO 9108	1655 S CENTRE CITY PKWY	90-14
EXXONMOBIL OIL CORPORATION 113	501 W FELICITA AVE	90-14
EXPRESS TIRE	1805 SOUTH CENTRE CITY	92-14
<b>RITE AID #5629</b>	<b>1825 S CENTRE CITY PKWY</b>	<b>92-14</b>
RITE AID 5629	1825 S CENTRE CITY PKWY	92-14
ARCO JOHNS AM PM #1948	2306 ESCONDIDO BL S	96-14
<b>KITS CAMERAS 1 HOUR NO 109</b>	<b>272 E VIA RANCHO PKWY</b>	<b>104-14,15</b>
<b>SEARS NO 1758 6848</b>	<b>210 E VIA RANCHO PKWY</b>	<b>105-14,15</b>
<b>CHEVRON USA INC</b>	<b>215 VIA RANCHO PY E</b>	<b>105-14,15</b>
<b>TARGET STORE NO 2802</b>	<b>280 E VIA RANCHO PKWY</b>	<b>105-15</b>
<b>TEXACO SERVICE STATION</b>	<b>16916 POMERADO RD</b>	<b>117-17</b>
<b>SHELL SERVICE STATION</b>	<b>12472 RANCHO BERNARDO R</b>	<b>117-17</b>
TEXACO	12507 RANCHO BER	117-17
<b>R.B. SHELL</b>	<b>12507 RANCHO BERNARDO R</b>	<b>117-17</b>
<b>SHELL SERVICE STATION</b>	<b>12507 RANCHO BERNARDO</b>	<b>117-17</b>
SAN DIEGO PAIN CONSULTANTS, IN	15725 POMERADO RD	121-17,19
<b>GATEWAY PODIATRY CLINIC</b>	<b>15725 POMERADO RD 114</b>	<b>121-17,19</b>
<b>PALOMAR POMERADO HEALTH SYS</b>	<b>15721 POMERADO RD</b>	<b>121-17,19</b>
GEM T PHAM, DDS	15708 POMERADO RD	121-17,19
POWAY HEALTHCARE CENTER	15632 POMERADO RD	122-19
<b>POMERADO HOSPITAL</b>	<b>15615 POMERADO RD</b>	<b>123-19</b>
LAB CORP	15611 POMERADO RD, 3RD	123-19
ARCH HEALTH PARTNERS ( AHP )	15611 POMERADO RD	123-19
<b>EDWARD A VENN WATSON M D</b>	<b>12630 MONTE VISTA 105</b>	<b>124-19</b>
<b>NATIONAL HEALTH CARE CENTER</b>	<b>12696 MONTE VISTA RD</b>	<b>125-19</b>
POWAY CLEANERS	14969 POMERADO RD #D	130-19
<b>TARGET T0296</b>	<b>14823 POMERADO RD</b>	<b>131-19</b>
CITY OF POWAY FIRE STATION #3	14322 POMERADO RD	132-19
<b>7 ELEVEN FOOD STORES #13624</b>	<b>13626 POMERADO RD</b>	<b>135-19</b>
SUHIR ASWAD DDS	13514 POMERADO RD	136-19
<b>POWAY IMPORT CAR SPEC</b>	<b>13502 POMERADO RD</b>	<b>136-19</b>
<b>PERRY FORD OF POWAY</b>	<b>12740 POWAY RD</b>	<b>138-19</b>
<b>APC OIL INC</b>	<b>13012 POMERADO RD</b>	<b>140-19</b>
<b>G&amp;M OIL CO LLC</b>	<b>12410 POWAY RD</b>	<b>140-19</b>
CVS PHARMACY #9105	12358 POWAY RD	140-19
<b>PFC CLEANERS</b>	<b>12319 POWAY RD</b>	<b>140-19</b>
<b>CIRCLE K STORE #2966</b>	<b>12906 POMERADO</b>	<b>140-19</b>
<b>S F M CO</b>	<b>12344 OAK KNOLL RD</b>	<b>140-19</b>
<b>STRIP JOINT THE</b>	<b>12823 POMERADO RD</b>	<b>140-19</b>
<b>RICHARDSON PONTIAC</b>	<b>12255 POWAY RD</b>	<b>141-18,19</b>
GENERAL DYNAMICS CORPORATION C	12500 POMERADO RD.	144-19,21
<b>CHEVRON STATION NO 207541</b>	<b>12295 SCRIPPS POWAY PKW</b>	<b>147-21</b>
<b>RAYTHEON SYSTEMS CO</b>	<b>10825 POMERADO RD.</b>	<b>156-20</b>
<b>UCSD ELLIOTT FIELD STATION</b>	<b>10411 POMERADO RD</b>	<b>164-20</b>
PROPOSED THURGOOD MARSHALL MID	POMERADO ROAD/WILLOW CR	164-20



## EXECUTIVE SUMMARY

PRP: A listing of verified Potentially Responsible Parties

A review of the PRP list, as provided by EDR, and dated 04/15/2013 has revealed that there are 2 PRP sites within the searched area.

<u>Site</u>	<u>Address</u>	<u>Map ID</u>
<i>PALOMAR PLATING CO</i>	<i>722 W 4TH AVE</i>	<i>75-12</i>
<i>CSI TECHNOLOGIES</i>	<i>220 N TULIP ST</i>	<i>81-12</i>

### STATE AND LOCAL RECORDS

CA HIST Cal-Sites: Formerly known as ASPIS, this database contains both known and potential hazardous substance sites. The source is the California Department of Toxic Substance Control. No longer updated by the state agency. It has been replaced by ENVIROSTOR.

A review of the CA HIST Cal-Sites list, as provided by EDR, and dated 08/08/2005 has revealed that there is 1 CA HIST Cal-Sites site within the searched area.

<u>Site</u>	<u>Address</u>	<u>Map ID</u>
<i>CHATHAM SITE PRP GROUP</i>	<i>2257 BERNARDO AVENUE</i>	<i>97-14</i>

CA BOND EXP. PLAN: Department of Health Services developed a site-specific expenditure plan as the basis for an appropriation of Hazardous Substance Cleanup Bond Act funds. It is not updated.

A review of the CA BOND EXP. PLAN list, as provided by EDR, and dated 01/01/1989 has revealed that there is 1 CA BOND EXP. PLAN site within the searched area.

<u>Site</u>	<u>Address</u>	<u>Map ID</u>
<i>CHATHAM BROTHERS BARRELS</i>	<i>2257 BERNARDO AVENUE</i>	<i>97-14</i>

CA SCH: This category contains proposed and existing school sites that are being evaluated by DTSC for possible hazardous materials contamination. In some cases, these properties may be listed in the CalSites category. depending on the level of threat to public health and safety or the environment they pose.

A review of the CA SCH list, as provided by EDR, and dated 06/05/2014 has revealed that there are 5 CA SCH sites within the searched area.

<u>Site</u>	<u>Address</u>	<u>Map ID</u>
<i>SPRINGTIME/REIDY CREEK ELEMENT</i>	<i>2747 NORTH BROADWAY</i>	<i>37-11</i>
<i>FIG/FARR ELEMENTARY</i>	<i>LINCOLN AVENUE/FIG STRE</i>	<i>51-12</i>
<i>HIGHLAND RANCH ELEMENTARY SCHO</i>	<i>14840 WAVERLY DOWNS WAY</i>	<i>129-18</i>
<i>SCRIPPS RANCH MIDDLE SCHL/RENZ</i>	<i>11495 CYPRESS CANYON RO</i>	<i>151-20,21</i>
<i>PROPOSED THURGOOD MARSHALL MID</i>	<i>POMERADO ROAD/WILLOW CR</i>	<i>164-20</i>

## EXECUTIVE SUMMARY

CA SWF/LF: The Solid Waste Facilities/Landfill Sites records typically contain an inventory of solid waste disposal facilities or landfills in a particular state. The data come from the Integrated Waste Management Board's Solid Waste Information System (SWIS) database.

A review of the CA SWF/LF list, as provided by EDR, and dated 05/19/2014 has revealed that there are 4 CA SWF/LF sites within the searched area.

<u>Site</u>	<u>Address</u>	<u>Map ID</u>
HSC COMPOSTING	2500 RAINBOW VALLEY BOU	5-3
GREENCO FARMS	32163 OLD HIGHWAY 395	20-6
<b>ROMERO GENERAL CONST CORP CONS</b>	<b>8354 NELSON WAY</b>	<b>26-6,8</b>
SYCAMORE LANDFILL	8514 MAST BOULEVARD AT	168-23

CA NPDES: A listing of NPDES permits, including stormwater.

A review of the CA NPDES list, as provided by EDR, and dated 05/19/2014 has revealed that there are 13 CA NPDES sites within the searched area.

<u>Site</u>	<u>Address</u>	<u>Map ID</u>
<b>ROMERO GENERAL CONST CORP CONS</b>	<b>8354 NELSON WAY</b>	<b>26-6,8</b>
<b>PALOMAR TRANSIT MIX</b>	<b>849 W WASHINGTON AV</b>	<b>67-12</b>
<b>U.S. POSTAL SERVICE</b>	<b>203 ORANGE</b>	<b>75-12</b>
<b>VITAGOLD BRANDS CO/OP</b>	<b>135 S QUINCE ST</b>	<b>75-12</b>
<b>PLAVAN PETROLEUM INC</b>	<b>321 S QUINCE ST</b>	<b>75-12</b>
<b>NORTH COUNTY TRANSIT DIST</b>	<b>755 NORLAK</b>	<b>77-12</b>
<b>POMERADO HOSPITAL</b>	<b>15615 POMERADO RD</b>	<b>123-19</b>
MICHAELS CATHOLIC CHURCH MULTI	15546 POMERADO RD	123-19
POWAY SDA CHURCH	13940 POMERADO ROAD PO	134-19
<b>PERRY FORD OF POWAY</b>	<b>12740 POWAY RD</b>	<b>138-19</b>
<b>DESIGNER MOLECULES INC</b>	<b>10080 WILLOW CREEK RD</b>	<b>161-20</b>
<b>GAS RECOVERY SYSTEMS INC</b>	<b>8514 MAST BL</b>	<b>168-23</b>
<b>SYCAMORE CANYON LANDFILL</b>	<b>14494 MAST BOULEVARD</b>	<b>168-23</b>

CA WDS: California Water Resources Control Board - Waste Discharge System.

A review of the CA WDS list, as provided by EDR, and dated 06/19/2007 has revealed that there are 9 CA WDS sites within the searched area.

<u>Site</u>	<u>Address</u>	<u>Map ID</u>
<b>ROMERO GENERAL CONST CORP CONS</b>	<b>8354 NELSON WAY</b>	<b>26-6,8</b>
IVY DEL TRAILER PARK	25235 N CENTRE CITY PAR	36-11
<b>PLAVAN PETROLEUM INC</b>	<b>321 S QUINCE ST</b>	<b>75-12</b>
<b>PALOMAR PLATING CO</b>	<b>722 W 4TH AVE</b>	<b>75-12</b>
<b>SAN DIEGO COUNTY WATER AUTHORI</b>	<b>610 W 5TH AVE</b>	<b>75-12</b>
<b>NORTH COUNTY TRANSIT DISTRICT</b>	<b>755 NORLAK AV</b>	<b>77-12</b>
<b>ALS TOWING</b>	<b>475 W VERMONT AVE</b>	<b>92-14</b>
<b>DESIGNER MOLECULES INC</b>	<b>10080 WILLOW CREEK RD</b>	<b>161-20</b>
<b>GAS RECOVERY SYSTEMS INC</b>	<b>8514 MAST BL</b>	<b>168-23</b>

## EXECUTIVE SUMMARY

CA Cortese: The sites for the list are designated by the State Water Resource Control Board (LUST), the Integrated Waste Board (SWF/LS), and the Department of Toxic Substances Control (Cal-Sites).

A review of the CA Cortese list, as provided by EDR, and dated 03/31/2014 has revealed that there are 2 CA Cortese sites within the searched area.

<u>Site</u>	<u>Address</u>	<u>Map ID</u>
<b>PLAVAN PETROLEUM INC</b>	<b>321 S QUINCE ST</b>	<b>75-12</b>
<b>CHATHAM BROTHERS BARREL YARD</b>	<b>2257 BERNARDO AVE</b>	<b>97-14</b>

CA HIST CORTESE: The sites for the list are designated by the State Water Resource Control Board [LUST], the Integrated Waste Board [SWF/LS], and the Department of Toxic Substances Control [CAL SITES]. This listing is no longer updated by the state agency.

A review of the CA HIST CORTESE list, as provided by EDR, and dated 04/01/2001 has revealed that there are 103 CA HIST CORTESE sites within the searched area.

<u>Site</u>	<u>Address</u>	<u>Map ID</u>
<b>HINES NURSERIES</b>	<b>2500 RAINBOW VALLEY ROA</b>	<b>5-3</b>
<b>2ND ST. FOUR PARTNERSHIP</b>	<b>4935 2ND</b>	<b>6-3</b>
<b>RAINBOW OAKS</b>	<b>4815 5TH</b>	<b>7-3</b>
<b>CIRCLE K STORE #777</b>	<b>1005 MISSION RD</b>	<b>9-3</b>
<b>CIRCLE R RANCH TRADING POST</b>	<b>8751 OLD CASTLE RD</b>	<b>29-8</b>
<b>CHAMPAGNE TEXACO</b>	<b>8808 LAWRENCE WELK DR</b>	<b>31-8</b>
<b>SHELL SERVICE STATION/EL NORTE</b>	<b>780 EL NORTE PKWY W</b>	<b>44-12</b>
<b>ESCONDIDO UNION HIGH SCHO</b>	<b>1535 BROADWAY</b>	<b>45-12</b>
<b>E-Z AUTO REPAIR</b>	<b>1280 ESCONDIDO</b>	<b>48-12</b>
<b>O'TOOL'S BRAKE SERVICE</b>	<b>1301 LAS VILLAS</b>	<b>48-12</b>
<b>7 ELEVEN FOOD STORES</b>	<b>1030 BROADWAY N</b>	<b>54-12</b>
<b>ESCONDIDO UNION SCH DIST</b>	<b>150 W LINCOLN AVE</b>	<b>55-12</b>
<b>HYUNDAI OF ESCONDIDO</b>	<b>855 N BROADWAY</b>	<b>57-12</b>
<b>MOBIL SERVICE STATION 18-</b>	<b>102 MISSION</b>	<b>57-12</b>
<b>SHELL SERVICE STATION</b>	<b>102 MISSION</b>	<b>57-12</b>
<b>GOLDEN STATE GASOLINE</b>	<b>102 E MISSION AV</b>	<b>57-12</b>
<b>REBEL RENTS</b>	<b>142 MISSION AVE W</b>	<b>57-12</b>
<b>CHEVRON N BROADWAY</b>	<b>761 BROADWAY N</b>	<b>57-12</b>
<b>JACK POWELL DODGE</b>	<b>265 MISSION AVE W</b>	<b>57-12</b>
<b>SHELL SERVICE STATION</b>	<b>340 MISSION AVE W</b>	<b>57-12</b>
<b>JACK POWELL DODGE</b>	<b>750 N ESCONDIDO BLVD</b>	<b>57-12</b>
<b>WITT LINCOLN MERCURY</b>	<b>728 ESCONDIDO BLVD</b>	<b>57-12</b>
<b>ESCONDIDO AUTO WRECKING</b>	<b>895 ROCK SPRINGS</b>	<b>58-12</b>
<b>PENSKE AUTO CENTER #4252</b>	<b>620 W MISSION AV</b>	<b>59-12</b>
<b>SPORTS CAR CENTER</b>	<b>851 MISSION AVE W</b>	<b>59-12</b>
<b>COPELAND TRANSMISSION</b>	<b>944 MISSION</b>	<b>59-12</b>
<b>UNOCAL 76 STATION</b>	<b>711 MISSION AVE W</b>	<b>59-12</b>
<b>MOBIL STATION 18-100</b>	<b>502 MISSION</b>	<b>60-12</b>
<b>CHEVRON STATION</b>	<b>515 MISSION AVE W</b>	<b>60-12</b>
<b>BATTERY SPECIALISTS</b>	<b>551 BROADWAY N</b>	<b>63-12</b>
<b>GOLDEN STATE GASOLINE</b>	<b>225 WASHINGTON AVE W</b>	<b>64-12</b>
<b>CHEVRON / N ESCONDIDO BLVD</b>	<b>550 NORTH ESCONDIDO BOU</b>	<b>64-12</b>
<b>CITY OF ESCONDIDO</b>	<b>470 ESCONDIDO BLVD N</b>	<b>64-12</b>
<b>ARCO</b>	<b>300 WASHINGTON BLVD W</b>	<b>66-12</b>
<b>7-ELEVEN STORE #24294</b>	<b>503 WASHINGTON AVE W</b>	<b>66-12</b>
<b>PACIFIC BELL</b>	<b>575 QUINCE</b>	<b>66-12</b>
<b>CULLIGAN WATER</b>	<b>507 GANNON</b>	<b>66-12</b>

## EXECUTIVE SUMMARY

Site	Address	Map ID
MISSION ROOFING	649 ROCK SPRINGS	67-12
ESCONDIDO CONCRETE BATCHING PL	849 WASHINGTON	67-12
PACIFIC BELL	950 WASHINGTON AVE W	67-12
BRECHT BMW	230 VALLEY	69-12
CITY OF ESCONDIDO	208 BROADWAY	70-12
UNOCAL SS#0099 (FORMER)	120128 BROADWAY	70-12
DEAN FOODS OF CALIF INC	480 N SPRUCE ST	73-12
AT&T CALIFORNIA - DB108-DB651	146 S BROADWAY	74-12
DEPT OF PUBLIC WORKS	101 MAPLE	75-12
H.E. BARNTHOUSE	300 GRAND AV	75-12
TEXACO	209 ESCONDIDO BLVD S	75-12
JIM L. DANIELS	520 GRAND	75-12
U.S. POSTAL SERVICE	203 ORANGE	75-12
ALLSTAR SERVICE	555 GRAND AVE W	75-12
SANESCO OIL COMPANY	303 ESCONDIDO BLVD S	75-12
ESCONDIDO LINCOLN MERCURY	328 S ESCONDIDO	75-12
VITAGOLD BRANDS CO/OP	135 QUINCE ST S	75-12
USA GASOLINE	411 ESCONDIDO BLVD S	75-12
SANDEFER RESEDENTIAL PROPERTY	353 5TH AVE W	75-12
SHUSTER OIL COMPANY	635 3RD AVE W	75-12
PLAVAN PETROLEUM INC	321 S QUINCE ST	75-12
ALL MAKES SMOG AND TUNE	555 ESCONDIDO BLVD S	75-12
FORMULABS	529 WEST 4TH AVENUE	75-12
SDGE-SUBSTATION	700 3RD ST W	75-12
THRIFTY SERVICE STATION	434 5TH AVE W	75-12
THRIFTY SERVICE STATION	434 5TH	75-12
PALOMAR PLATING	705 3RD ST W	75-12
BMA SERVICE CENTER	445 5TH	75-12
BUDGET TRADE AND GAS *	510 5TH AVE W	75-12
FORMULABS INC	460 S QUINCE ST	75-12
SAN DIEGO WATER AUTHORITY	610 5TH	75-12
NORTH COUNTY TRANSIT DIST	755 NORLAK	77-12
ESCONDIDO DISPOSAL INC	775 NORLAK	77-12
RICK'S CONCRETE CONSTRUCTION	546 REDWOOD ST	83-12
MOBIL SERVICE STATION #08	450 9TH	84-12,14
PALMALL PROPERTIES, INC	445 9TH ST W	84-12,14
GOLDEN STATE GAS	501 9TH	84-12,14
SOUTHLAND CORPORATION	522 9TH	84-12,14
CHEVRON SERVICE STATION	469 FELICITA AVE S	90-14
TEXACO SERV. STAT.	460 FELICITA AVE W	90-14
MOBILE OIL	501 FELICITA AVE	90-14
FORMER HOLLANDIA DIARY	540 FELICITA AVE W	90-14
INTERCAL EQUITIES, INC.	2021 HELEN WAY	93-14,15
ARCO SERVICE STATION #194	2306 ESCONDIDO	96-14
CHATHAM BROTHERS BARREL YARD	2257 BERNARDO AVE	97-14
FORMER HARRIS TEXACO	2690 ESCONDIDO BLVD S	101-14
SHELL	105VIA RANCHO PY	105-14,15
CHEVRON SERVICE STATION	215 VIA RANCHO	105-14,15
RANCHO BERNARDO INN/GOLF COURS	17550 BERNARDO OAKS DR	114-16,17
SHELL OIL PRODUCTS COMPAN	12472 RANCHO BERNARDO	117-17
RANCHO BERNARDO TEXACO	12507 RANCHO BERNARDO R	117-17
POMERADO HOSPITAL	15615 POMERADO RD	123-19
7-ELEVEN FOOD STORE #13624	13626 POMERADO RD	135-19
QUIK CHEK GAS	13123 POWAY RD	137-19
EXOIL CORPORATION	12805 POWAY RD	138-19
7-ELEVEN STORE #19160	12764 POWAY	138-19

## EXECUTIVE SUMMARY

<u>Site</u>	<u>Address</u>	<u>Map ID</u>
<b>PERRY FORD OF POWAY</b>	<b>12740 POWAY RD</b>	<b>138-19</b>
<b>EXPRESS TIRE</b>	<b>12619 POWAY RD</b>	<b>138-19</b>
<b>REGENT OIL</b>	<b>12462 POWAY RD</b>	<b>140-19</b>
<b>POWAY 76</b>	<b>13012 POMERADO RD</b>	<b>140-19</b>
<b>CHEVRON / POWAY</b>	<b>12410 POWAY RD</b>	<b>140-19</b>
<b>CALLAWAY OIL INC</b>	<b>12365 POWAY RD</b>	<b>140-19</b>
<b>COUNTY OF SD/POWAY RD STN</b>	<b>12341 OAK KNOLL RD</b>	<b>140-19</b>
<b>SAN DIEGO VOLVO</b>	<b>12255 POWAY RD</b>	<b>141-18,19</b>
<b>DASH IN MINI MART</b>	<b>10299 SCRIPPS TRL STE A</b>	<b>153-20</b>
<b>HOLLINS LAKE REC. FACILITY</b>	<b>13940 FATHER JUNIPERO T</b>	<b>172-23</b>

CA SWRCY: A listing of recycling facilities in California.

A review of the CA SWRCY list, as provided by EDR, and dated 06/16/2014 has revealed that there are 6 CA SWRCY sites within the searched area.

<u>Site</u>	<u>Address</u>	<u>Map ID</u>
<b>SKYLINE RECYCLING COMPANY</b>	<b>538 N QUINCE ST</b>	<b>66-12</b>
<b>NEXCYCLE</b>	<b>351 W FELICITIA AVE</b>	<b>90-14</b>
<b>ALBERTSON'S #6763</b>	<b>12475 RANCHO BERNARDO R</b>	<b>117-17</b>
<b>ALBERTSON'S #6741</b>	<b>14837 POMERADO RD</b>	<b>131-19</b>
<b>NEXCYCLE</b>	<b>10016 SCRIPPS RANCH BLV</b>	<b>159-20</b>
<b>SYCAMORE CANYON LANDFILL</b>	<b>14494 MAST BOULEVARD</b>	<b>168-23</b>

CO SWRCY: A listing of registered recycler locations in the state of Colorado.

A review of the CO SWRCY list, as provided by EDR, and dated 06/16/2014 has revealed that there is 1 CO SWRCY site within the searched area.

<u>Site</u>	<u>Address</u>	<u>Map ID</u>
<b>IMS ELECTRONICS RECYCLING INC.</b>	<b>12455 KERRAN ST. #300</b>	<b>145-21</b>

CA LUST: The Leaking Underground Storage Tank Incident Reports contain an inventory of reported leaking underground storage tank incidents. The data come from the State Water Resources Control Board Leaking Underground Storage Tank Information System.

A review of the CA LUST list, as provided by EDR, and dated 06/16/2014 has revealed that there are 210 CA LUST sites within the searched area.

<u>Site</u>	<u>Address</u>	<u>Map ID</u>
<b>FLYNN RAINBOW NURSERIES</b>	<b>2500 RAINBOW VALLEY BLV</b>	<b>5-3</b>
<b>HINES NURSERIES</b> Status: Completed - Case Closed	<b>2500 RAINBOW VALLEY ROA</b>	<b>5-3</b>
<b>NATON TRACTOR INC</b> Status: Completed - Case Closed	<b>4935 02ND ST</b>	<b>6-3</b>
<b>2ND ST. FOUR PARTNERSHIP</b>	<b>4935 2ND</b>	<b>6-3</b>

## EXECUTIVE SUMMARY

<u>Site</u>	<u>Address</u>	<u>Map ID</u>
<b>RAINBOW OAKS</b> Status: Completed - Case Closed	<b>4815 E 05TH ST</b>	<b>7-3</b>
RAINBOW OAKS	4815 5TH ST E	7-3
<b>CHEVRON SERVICE STATION#9-1606</b>	<b>1285 MISSION RD S</b>	<b>8-3</b>
CHEVRON	1285 MISSION RD S	8-3
<b>CIRCLE K STORE #777</b> Status: Open - Remediation	<b>1005 MISSION RD</b>	<b>9-3</b>
<b>MOBIL STATION 18-034</b>	<b>4730 HWY 76</b>	<b>18-6</b>
<b>MOBIL SERVICE STATION (18-034)</b> Status: Open - Site Assessment	<b>4730 HIGHWAY 76</b>	<b>18-6</b>
<b>CASTLE CREEK COUNTRY CLUB</b> Status: Completed - Case Closed	<b>8797 CIRCLE R DR</b>	<b>27-8</b>
CASTLE CREEK COUNTRY CLUB	8797 CIRCLE K DR	27-8
<b>CIRCLE R RANCH TRADING POST</b> Status: Completed - Case Closed	<b>8751 OLD CASTLE RD</b>	<b>29-8</b>
<b>CHAMPAGNE TEXACO</b> Status: Completed - Case Closed	<b>8808 LAWRENCE WELK DR</b>	<b>31-8</b>
<b>ARCO #05625</b> Status: Open - Eligible for Closure	<b>26915 MESA ROCK RD</b>	<b>33-11</b>
<b>SHELL SERVICE STATION</b> Status: Completed - Case Closed	<b>780 W EL NORTE</b>	<b>44-12</b>
<b>SHELL SERVICE STATION/EL NORTE</b>	<b>780 EL NORTE PKWY W</b>	<b>44-12</b>
<b>ESCONDIDO UNION HIGH SCHOOL</b> Status: Completed - Case Closed	<b>1535 N BROADWAY</b>	<b>45-12</b>
<b>ESCONDIDO UNION HIGH SCHO</b>	<b>1535 BROADWAY</b>	<b>45-12</b>
<b>E-Z AUTO REPAIR</b> Status: Completed - Case Closed	<b>1280 ESCONDIDO</b>	<b>48-12</b>
<b>O'TOOLES BRAKE SERVICE</b> Status: Completed - Case Closed	<b>1301 LAS VILLAS</b>	<b>48-12</b>
<b>7-ELEVEN FOOD STORE #22894</b> Status: Open - Remediation	<b>1030 N BROADWAY</b>	<b>54-12</b>
<b>7 ELEVEN FOOD STORES</b>	<b>1030 BROADWAY N</b>	<b>54-12</b>
<b>ESCONDIDO UNION SCH DIST</b> Status: Completed - Case Closed	<b>150 W LINCOLN AVE</b>	<b>55-12</b>
<b>HYUNDAI OF ESCONDIDO</b>	<b>855 N BROADWAY</b>	<b>57-12</b>
<b>SHELL SERVICE STATION</b>	<b>102 MISSION</b>	<b>57-12</b>
MOBIL 18-E6R Status: Open - Eligible for Closure	102 W MISSION AV	57-12
<b>GOLDEN STATE GASOLINE</b> Status: Completed - Case Closed	<b>102 E MISSION AV</b>	<b>57-12</b>
MOBIL SERVICE STATION 18-E6R	102 MISSION AVE W	57-12
<b>91454</b> Status: Open - Verification Monitoring	<b>761 N BROADWAY</b>	<b>57-12</b>
<b>REBEL RENTS</b>	<b>142 MISSION AVE W</b>	<b>57-12</b>
REBEL RENTS Status: Completed - Case Closed	142 W MISSION AV	57-12
<b>CHEVRON N BROADWAY</b>	<b>761 BROADWAY N</b>	<b>57-12</b>
<b>JACK POWELL DODGE</b>	<b>265 MISSION AVE W</b>	<b>57-12</b>
CRANE DIVERSIFIED RETAILERS,IN	340 MISSION AVE	57-12

## EXECUTIVE SUMMARY

<u>Site</u>	<u>Address</u>	<u>Map ID</u>
<b>SHELL SERVICE STATION</b> MISSION SHELL Status: Completed - Case Closed	<b>340 MISSION AVE W</b> 340 W MISSION AV	<b>57-12</b> 57-12
<b>GREEN AUTO REPAIR</b> Status: Completed - Case Closed Status: Open - Site Assessment	<b>750 N ESCONDIDO BLVD</b>	<b>57-12</b>
<b>JACK POWELL DODGE</b> <b>ESCONDIDO LINCOLN MERCURY</b> <b>WITT LINCOLN MERCURY</b> Status: Completed - Case Closed	<b>750 N ESCONDIDO BLVD</b> <b>728 N ESCONDIDO BLVD</b> <b>728 ESCONDIDO BLVD</b>	<b>57-12</b> <b>57-12</b> <b>57-12</b>
<b>ESCONDIDO AUTO WRECKING</b> <b>PARKHOUSE TIRE</b> Status: Completed - Case Closed	<b>895 ROCK SPRINGS</b> <b>841 ROCK SPRINGS RD</b>	<b>58-12</b> <b>58-12</b>
<b>PENSKE AUTO CENTER #4252</b> Status: Completed - Case Closed	<b>620 W MISSION AV</b>	<b>59-12</b>
<b>SPORTS CAR CENTER</b> <b>REGAL AUTO SALES</b> Status: Completed - Case Closed	<b>851 MISSION AVE W</b> <b>851 W MISSION AV</b>	<b>59-12</b> <b>59-12</b>
<b>COPELAND TRANSMISSION</b> <b>COPELAND TRANSMISSION</b> Status: Completed - Case Closed	<b>944 MISSION AVE W</b> <b>944 W MISSION AV</b>	<b>59-12</b> <b>59-12</b>
<b>UNOCAL SERV STN #6993-31262</b> Status: Open - Site Assessment	<b>711 W MISSION AV</b>	<b>59-12</b>
<b>UNOCAL 76 STATION</b> <b>MOBIL STATION 18-100</b> <b>MISSION MOBIL</b> Status: Completed - Case Closed	<b>711 MISSION AVE W</b> <b>502 MISSION</b> <b>502 W MISSION AV</b>	<b>59-12</b> <b>60-12</b> <b>60-12</b>
<b>BUD MILNER CHEVRON</b> Status: Completed - Case Closed	<b>515 W MISSION AV</b>	<b>60-12</b>
<b>CHEVRON STATION</b> <b>BATTERY SPECIALIST</b> Status: Completed - Case Closed	<b>515 MISSION AVE W</b> <b>551 N BROADWAY</b>	<b>60-12</b> <b>63-12</b>
<b>BATTERY SPECIALISTS</b> <b>GOLDEN STATE GASOLINE</b> Status: Open - Site Assessment	<b>551 BROADWAY N</b> <b>225 WASHINGTON AVE W</b>	<b>63-12</b> <b>64-12</b>
<b>ARCO FACILITY NO. 1754</b> Status: Open - Eligible for Closure	<b>300 W WASHINGTON AV</b>	<b>64-12</b>
<b>CHEVRON / N ESCONDIDO BLVD</b> <b>90938</b> Status: Completed - Case Closed	<b>550 NORTH ESCONDIDO BOU</b> <b>550 N ESCONDIDO BLVD</b>	<b>64-12</b> <b>64-12</b>
<b>UNION 76</b> Status: Completed - Case Closed	<b>470 N ESCONDIDO BLVD</b>	<b>64-12</b>
<b>CITY OF ESCONDIDO</b> <b>ARCO</b> <b>DUNN-EDWARDS CORP.</b> Status: Open - Site Assessment	<b>470 ESCONDIDO BLVD N</b> <b>300 WASHINGTON BLVD W</b> <b>506 W WASHINGTON AV</b>	<b>64-12</b> <b>66-12</b> <b>66-12</b>
<b>7 DAY MARKET</b> Status: Open - Site Assessment Status: Completed - Case Closed	<b>503 W WASHINGTON AV</b>	<b>66-12</b>

## EXECUTIVE SUMMARY

<u>Site</u>	<u>Address</u>	<u>Map ID</u>
7 DAY MARKET	503 WASHINGTON AVE W	66-12
<b>7-ELEVEN STORE #24294</b>	<b>503 WASHINGTON AVE W</b>	<b>66-12</b>
<b>PACIFIC BELL</b>	<b>575 QUINCE</b>	<b>66-12</b>
<b>PACIFIC BELL</b>	<b>575 N QUINCE ST</b>	<b>66-12</b>
Status: Completed - Case Closed		
<b>CULLIGAN WATER</b>	<b>507 GANNON</b>	<b>66-12</b>
Status: Completed - Case Closed		
RYDER TRUCK RENTAL LC-1093	520 GANNON PL	66-12
Status: Completed - Case Closed		
<b>MISSION ROOFING</b>	<b>649 ROCK SPRINGS</b>	<b>67-12</b>
Status: Completed - Case Closed		
<b>PALOMAR TRANSIT MIX</b>	<b>849 W WASHINGTON AV</b>	<b>67-12</b>
Status: Completed - Case Closed		
<b>ESCONDIDO CONCRETE BATCHING PL</b>	<b>849 WASHINGTON</b>	<b>67-12</b>
<b>PACIFIC BELL</b>	<b>950 WASHINGTON AVE W</b>	<b>67-12</b>
PACIFIC BELL/DB-631	950 W WASHINGTON AV	67-12
Status: Completed - Case Closed		
<b>INVESTMENT MOTORCARS</b>	<b>230 E VALLEY PKWY</b>	<b>69-12</b>
Status: Completed - Case Closed		
BRECHT BMW	230 VALLEY PKY E	69-12
<b>CITY OF ESCONDIDO</b>	<b>208 BROADWAY</b>	<b>70-12</b>
Status: Completed - Case Closed		
PUBLIC WORKS DEPARTMENT	208 BROADWAY N	70-12
CITY OF ESCONDIDO PROPERTY	208 BROADWAY N	70-12
PROPOSED PARKING LOT	137 VALLEY PKY W	70-12
UNOCAL SS# 0099 (FORMER)	120-128 BROADWAY N	70-12
<b>CITY OF ESCONDIDO</b>	<b>137 W VALLEY PKY</b>	<b>70-12</b>
Status: Completed - Case Closed		
<b>FORMER UNOCAL STATION #0099</b>	<b>128 N BROADWAY</b>	<b>70-12</b>
Status: Open - Site Assessment		
<b>ESC. CITY MAINTENANCE YARD</b>	<b>475 N SPRUCE ST</b>	<b>73-12</b>
Status: Open - Site Assessment		
ESCONDIDO CITY MAINTENANCE YAR	475 SPRUCE ST N	73-12
DEAN FOODS COMPANY OF CA	480 N SPRUCE ST	73-12
Status: Completed - Case Closed		
<b>DEAN FOODS OF CALIF INC</b>	<b>480 N SPRUCE ST</b>	<b>73-12</b>
<b>PACIFIC BELL DBA AT&amp;T CALIFORN</b>	<b>146 S BROADWAY</b>	<b>74-12</b>
Status: Completed - Case Closed		
<b>AT&amp;T CALIFORNIA - DB108-DB651</b>	<b>146 S BROADWAY</b>	<b>74-12</b>
<b>CITY OF ESCONDIDO</b>	<b>101 N MAPLE ST</b>	<b>75-12</b>
Status: Completed - Case Closed		
CITY OF ESCONDIDO	101 MAPLE ST N	75-12
<b>DEPT OF PUBLIC WORKS</b>	<b>101 MAPLE</b>	<b>75-12</b>
<b>MOBIL SERVICE STATION #18-EQ7</b>	<b>300 GRAND AVE W</b>	<b>75-12</b>
H.E. BARNTHOUSE	300 W GRAND AV	75-12
Status: Completed - Case Closed		
<b>TEXACO</b>	<b>209 ESCONDIDO BLVD S</b>	<b>75-12</b>
<b>TEXACO</b>	<b>209 S ESCONDIDO BL</b>	<b>75-12</b>
Status: Open - Eligible for Closure		



## EXECUTIVE SUMMARY

<u>Site</u>	<u>Address</u>	<u>Map ID</u>
<b>JIM L. DANIELS</b> Status: Completed - Case Closed	<b>520 GRAND</b>	<b>75-12</b>
<b>USPS ESCONDIDO STATION</b> Status: Completed - Case Closed	<b>203 S ORANGE ST</b>	<b>75-12</b>
<b>U.S. POSTAL SERVICE</b> <b>PHIL HOADLEY</b> Status: Completed - Case Closed	<b>203 ORANGE</b> <b>540 W GRAND AV</b>	<b>75-12</b> <b>75-12</b>
<b>APRO 19</b> Status: Completed - Case Closed	<b>555 W GRAND AV</b>	<b>75-12</b>
<b>ALLSTAR SERVICE</b> <b>SANESCO OIL COMPANY</b> <b>APRO 18</b> Status: Completed - Case Closed	<b>555 GRAND AVE W</b> <b>303 ESCONDIDO BLVD S</b> <b>303 S ESCONDIDO BL</b>	<b>75-12</b> <b>75-12</b> <b>75-12</b>
SANESCO OIL, LE MOBILE STATION	303 ESCONDIDO BLVD S	75-12
SANESCO SERVICE STATION	303 ESCONDIDO BLVD S	75-12
<b>ESCONDIDO LINCOLN MERCURY</b> Status: Completed - Case Closed	<b>328 S ESCONDIDO</b>	<b>75-12</b>
<b>VITAGOLD BRANDS CO/OP</b> <b>VITAGOLD BRANDS CO/OP</b> Status: Open - Site Assessment	<b>135 QUINCE ST S</b> <b>135 S QUINCE ST</b>	<b>75-12</b> <b>75-12</b>
<b>USA GASOLINE</b> <b>USA GASOLINE CORP #245</b> Status: Completed - Case Closed	<b>411 ESCONDIDO BLVD S</b> <b>411 S ESCONDIDO BL</b>	<b>75-12</b> <b>75-12</b>
<b>SANDEFER RESIDENTIAL PROPERTY</b> Status: Completed - Case Closed	<b>353 W 05TH AV</b>	<b>75-12</b>
<b>SANDEFER RESEDENTIAL PROPERTY</b> <b>SHUSTER OIL COMPANY</b> <b>PLAVAN PETROLEUM INC</b> <b>SHUSTER OIL &amp; CHEMICAL CO INC</b> Status: Completed - Case Closed Status: Open - Site Assessment	<b>353 5TH AVE W</b> <b>635 3RD AVE W</b> <b>321 S QUINCE ST</b> <b>635 W 03RD AV</b>	<b>75-12</b> <b>75-12</b> <b>75-12</b> <b>75-12</b>
ALL MAKES SMOG & TUNE Status: Open - Eligible for Closure	555 S ESCONDIDO BL	75-12
<b>ALL MAKES SMOG AND TUNE</b> <b>FORMULABS</b> <b>PARK WEST LANDSCAPE MAINTENANC</b> Status: Completed - Case Closed	<b>555 ESCONDIDO BLVD S</b> <b>529 WEST 4TH AVENUE</b> <b>529 W 04TH AV</b>	<b>75-12</b> <b>75-12</b> <b>75-12</b>
<b>SDGE-SUBSTATION</b> <b>SDG&amp;E</b> Status: Completed - Case Closed	<b>700 3RD ST W</b> <b>700 W 03RD AV</b>	<b>75-12</b> <b>75-12</b>
<b>THRIFTY SERVICE STATION</b> <b>THRIFTY SERVICE STATION</b> <b>PALOMAR PLATING</b> <b>THRIFTY SERVICE STATION # 123</b> Status: Completed - Case Closed	<b>434 5TH AVE W</b> <b>434 5TH</b> <b>705 3RD ST W</b> <b>434 5TH AVE W</b>	<b>75-12</b> <b>75-12</b> <b>75-12</b> <b>75-12</b>
<b>ARCO FACILITY #9579</b> Status: Completed - Case Closed	<b>434 W 05TH AV</b>	<b>75-12</b>
<b>HAN'S PETROLEUM &amp; SERVICE</b> <b>HAN'S US PETROLEUM &amp; SERVICE</b> Status: Open - Site Assessment	<b>445 W 5TH AVE</b> <b>445 W 05TH AV</b>	<b>75-12</b> <b>75-12</b>

## EXECUTIVE SUMMARY

<u>Site</u>	<u>Address</u>	<u>Map ID</u>
<b>BUDGET TRADE AND GAS *</b> <b>BUDGET GAS</b> Status: Completed - Case Closed	<b>510 5TH AVE W</b> <b>510 5TH AV W</b>	<b>75-12</b> <b>75-12</b>
<b>FORMULABS INC</b> Status: Completed - Case Closed	<b>460 S QUINCE ST</b>	<b>75-12</b>
<b>SD CNTY WATER AUTHORITY</b> Status: Completed - Case Closed	<b>610 W 05TH AV</b>	<b>75-12</b>
SAN DIEGO WATER AUTHORITY <b>SAN DIEGO WATER AUTHORITY</b> <b>NORTH COUNTY TRANSIT DIST</b> Status: Completed - Case Closed	610 5TH AVE W <b>610 5TH</b> <b>755 NORLAK</b>	75-12 <b>75-12</b> <b>77-12</b>
ESCONDIDO DISPOSAL INC. <b>ESCONDIDO DISPOSAL INC</b> Status: Completed - Case Closed	775 NORLAK AVE <b>775 NORLAK</b>	77-12 <b>77-12</b>
FORMER ESCONDIDO POLICE ADMIN Status: Open - Site Assessment	700 WEST GRAND AVENUE	80-12
UNIVERSITY FINANCIAL <b>RICK'S CONCRETE CONSTRUCTION</b> Status: Completed - Case Closed	546 REDWOOD ST S <b>546 REDWOOD ST</b>	83-12 <b>83-12</b>
FORMER MOBIL STATION #18-231 <b>CENTRE CITY MOTORS</b> Status: Completed - Case Closed	450 9TH AVE W <b>445 W 09TH AV</b>	84-12,14 <b>84-12,14</b>
<b>ESCONDIDO MOBIL (08-231)</b> Status: Completed - Case Closed	<b>450 W 09TH AV</b>	<b>84-12,14</b>
ARCO SERVICE STATION #5092 <b>PALMALL PROPERTIES, INC</b> <b>7-ELEVEN STORE #13597</b> Status: Open - Remediation	501 9TH ST W <b>445 9TH ST W</b> <b>522 W 09TH AV</b>	84-12,14 <b>84-12,14</b> <b>84-12,14</b>
<b>GOLDEN STATE GAS</b> <b>G &amp; S GASOLINE &amp; MINI MART</b> Status: Open - Remediation Status: Completed - Case Closed	<b>501 9TH</b> <b>501 W 09TH AV</b>	<b>84-12,14</b> <b>84-12,14</b>
<b>SOUTHLAND CORPORATION</b> <b>SCHNIEPP PROPERTY</b> Status: Open - Remediation	<b>522 9TH</b> <b>1417 S ESCONDIDO BL</b>	<b>84-12,14</b> <b>85-14</b>
<b>ESCONDIDO AUTO ELECTRIC</b> Status: Completed - Case Closed	<b>1450 S ESCONDIDO BL</b>	<b>85-14</b>
<b>CHEVRON SERVICE STATION</b> <b>GAS AND SAVE</b> Status: Completed - Case Closed	<b>469 FELICITA AVE S</b> <b>460 W FELICITA AV</b>	<b>90-14</b> <b>90-14</b>
<b>TEXACO SERV. STAT.</b> <b>VONS</b> Status: Open - Remediation Status: Completed - Case Closed	<b>460 FELICITA AVE W</b> <b>469 W FELICITA AV</b>	<b>90-14</b> <b>90-14</b>
MOBIL OIL SERVICE STATION <b>MOBILE OIL</b> FELICITA SERVICE CENTER <b>BRIGHT NOW DENTAL</b> Status: Completed - Case Closed	501 FELICITA AVE W <b>501 FELICITA AVE</b> 501 FELICITA AVE W <b>501 W FELICITA AV</b>	90-14 <b>90-14</b> 90-14 <b>90-14</b>

## EXECUTIVE SUMMARY

<u>Site</u>	<u>Address</u>	<u>Map ID</u>
<b>FORMER HOLLANDIA DIARY</b> <b>HOLLANDIA DAIRY, INC</b> Status: Completed - Case Closed	<b>540 FELICITA AVE W</b> <b>540 W FELICITA AVE</b>	<b>90-14</b> <b>90-14</b>
<b>INTERCAL EQUITIES, INC.</b> ARCO SERVICE STATION #1948 <b>BLUE RIBBON INVESTMENTS INC</b> Status: Open - Remediation	<b>2021 HELEN WAY</b> 2306 ESCONDIDO BLVD S <b>2306 S ESCONDIDO BL</b>	<b>93-14,15</b> 96-14 <b>96-14</b>
<b>CENTEX HOMES</b> Status: Completed - Case Closed	<b>2500 S ESCONDIDO BL</b>	<b>99-14</b>
<b>PARAMOUNT PETROLEUM CORP #1025</b> Status: Completed - Case Closed	<b>2690 S ESCONDIDO BLVD</b>	<b>101-14</b>
<b>FORMER HARRIS TEXACO</b> <b>SHELL #120425</b> Status: Completed - Case Closed	<b>2690 ESCONDIDO BLVD S</b> <b>3480 DEL LAGO BL</b>	<b>101-14</b> <b>103-14</b>
<b>SHELL</b> <b>VIA RANCHO SHELL</b> Status: Completed - Case Closed Status: Open - Remediation	<b>105 VIA RANCHO PY</b> <b>105 E VIA RANCHO RD</b>	<b>105-14,15</b> <b>105-14,15</b>
<b>CHEVRON SERVICE STATION</b> <b>NORTH COUNTY CHEVRON</b> Status: Open - Remediation	<b>215 VIA RANCHO</b> <b>215 VIA RANCHO PY</b>	<b>105-14,15</b> <b>105-14,15</b>
<b>RANCHO BERNARDO INN/GOLF COURSE</b> Status: Completed - Case Closed	<b>17550 BERNARDO OAKS DR</b>	<b>114-16,17</b>
<b>SHELL OIL PRODUCTS COMPAN</b> Status: Completed - Case Closed	<b>12472 RANCHO BERNARDO</b>	<b>117-17</b>
<b>SHELL OIL / RANCHO BERNARDO RD</b> <b>RANCHO BERNARDO TEXACO</b> Status: Completed - Case Closed	<b>12472 RANCHO BERNARDO R</b> <b>12507 RANCHO BERNARDO R</b>	<b>117-17</b> <b>117-17</b>
<b>TEXACO SERVICE STATION</b> <b>POMERADO HOSPITAL</b> Status: Completed - Case Closed	<b>12507 RANCHO BERNARDO R</b> <b>15615 POMERADO RD</b>	<b>117-17</b> <b>123-19</b>
<b>CIRCLE K STORES INC. SITE # 27</b> Status: Completed - Case Closed	<b>14863 POMERADO RD</b>	<b>131-19</b>
<b>7-ELEVEN FOOD STORE #13624</b> Status: Completed - Case Closed	<b>13626 POMERADO RD</b>	<b>135-19</b>
<b>7-11 STORE #13624</b> <b>POWAY ECONO LUBE N TUNE #197</b> Status: Open - Eligible for Closure	<b>13626 POMERADO RD</b> <b>13506 POMERADO RD</b>	<b>135-19</b> <b>136-19</b>
<b>QUIK CHEK GAS</b> Status: Completed - Case Closed	<b>13123 POWAY RD</b>	<b>137-19</b>
<b>EXOIL CORPORATION</b> Status: Completed - Case Closed Status: Open - Remediation	<b>12805 POWAY RD</b>	<b>138-19</b>
ARCO SERVICE STATION #1735 <b>7-ELEVEN STORE #19160</b> Status: Completed - Case Closed	12805 POWAY RD <b>12764 POWAY</b>	138-19 <b>138-19</b>
7-ELEVEN STORE #19160 <b>PERRY FORD OF POWAY</b> Status: Completed - Case Closed	12764 POWAY RD <b>12740 POWAY RD</b>	138-19 <b>138-19</b>

## EXECUTIVE SUMMARY

<u>Site</u>	<u>Address</u>	<u>Map ID</u>
<b>EAGLE TIRE COMPANY</b> <b>EXPRESS TIRE</b> Status: Completed - Case Closed	12619 POWAY RD <b>12619 POWAY RD</b>	138-19 <b>138-19</b>
<b>REGENT OIL</b> Status: Open - Eligible for Closure	<b>12462 POWAY RD</b>	<b>140-19</b>
<b>POWAY 76</b> Status: Completed - Case Closed	<b>13012 POMERADO RD</b>	<b>140-19</b>
<b>UNOCAL</b> <b>CHEVRON / POWAY</b> Status: Completed - Case Closed	<b>13012 POMERADO RD</b> <b>12410 POWAY RD</b>	<b>140-19</b> <b>140-19</b>
<b>TUNE CRAFT</b> Status: Completed - Case Closed	<b>12430 POWAY RD</b>	<b>140-19</b>
<b>CALLAWAY OIL INC</b> Status: Open - Eligible for Closure	<b>12365 POWAY RD</b>	<b>140-19</b>
<b>CIRCLE K STORE #2966</b> Status: Open - Remediation	<b>12906 POMERADO</b>	<b>140-19</b>
TOSCO/ CIRCLE K #2966 <b>COUNTY OF SD/POWAY RD STN</b> Status: Completed - Case Closed	12906 POMERADO RD <b>12341 OAK KNOLL RD</b>	140-19 <b>140-19</b>
<b>SAN DIEGO VOLVO</b> Status: Completed - Case Closed	<b>12255 POWAY RD</b>	<b>141-18,19</b>
<b>BIG STONE LODGE</b> Status: Completed - Case Closed	<b>12237 OLD POMERADO RD</b>	<b>146-21</b>
<b>CALMAT CO.</b> <b>DASH IN MINI MART</b> Status: Completed - Case Closed	<b>10975 BEELER CANYON RD</b> <b>10299 SCRIPPS TRL STE A</b>	<b>149-21</b> <b>153-20</b>
<b>CAL TRANS</b> Status: Completed - Case Closed	<b>13940 FATHER JUNIPERO S</b>	<b>171-23</b>
<b>HOLLINS LAKE REC. FACILITY</b> <b>MISSION GORGE CARWASH</b> Status: Completed - Case Closed	<b>13940 FATHER JUNIPERO T</b> <b>7751 MISSION GORGE RD</b>	<b>172-23</b> <b>173-23</b>

CA SLIC: SLIC Region comes from the California Regional Water Quality Control Board.

A review of the CA SLIC list, as provided by EDR, and dated 06/16/2014 has revealed that there are 77 CA SLIC sites within the searched area.

<u>Site</u>	<u>Address</u>	<u>Map ID</u>
<b>SDG&amp;E - RAINBOW COMPRESSOR STA</b> Facility Status: Completed - Case Closed	<b>3051 RAINBOW VALLEY BL</b>	<b>2-3</b>
<b>HINES NURSERIES</b> Facility Status: Completed - Case Closed	<b>2500 RAINBOW VALLEY ROA</b>	<b>5-3</b>
<b>RAINBOW OAKS</b> Facility Status: Completed - Case Closed	<b>4815 E 05TH ST</b>	<b>7-3</b>
<b>CIRCLE K STORE #777</b> Facility Status: Completed - Case Closed	<b>1005 MISSON RD</b>	<b>9-3</b>
HORSE RANCH CREEK ROAD Facility Status: Completed - Case Closed	0 HORSE RANCH CREEK ROA	14-5

## EXECUTIVE SUMMARY

<u>Site</u>	<u>Address</u>	<u>Map ID</u>
<b>MOBIL SERVICE STATION (18-034)</b> Facility Status: Completed - Case Closed	<b>4730 HIGHWAY 76</b>	<b>18-6</b>
<b>VACANT LOT</b> Facility Status: Completed - Case Closed	<b>26845 MOUNTAIN MEADOW R</b>	<b>32-11</b>
<b>UNDEVELOPED PROPERTY</b> Facility Status: Completed - Case Closed	<b>2401 NUTMEG STREET</b>	<b>41-12</b>
CONNECTICUT GENERAL LIFE INSUR Facility Status: Completed - Case Closed	306 WEST EL NORTE PARKW	47-12
<b>BUDGET CAR SALES</b> Facility Status: Completed - Case Closed	<b>855 N BROADWAY</b>	<b>57-12</b>
<b>91454</b> Facility Status: Completed - Case Closed	<b>761 N BROADWAY</b>	<b>57-12</b>
<b>MISSION ESCONDIDO MALL</b> Facility Status: Completed - Case Closed	<b>205 W. MISSION AVENUE</b>	<b>57-12</b>
<b>ED LYON PROPERTY</b> Facility Status: Completed - Case Closed	<b>222 W MISSION AV</b>	<b>57-12</b>
<b>POWELL HELLER PTNRSHIP AT0165</b> Facility Status: Completed - Case Closed	<b>265 W MISSION AV</b>	<b>57-12</b>
<b>PARKHOUSE TIRE</b> Facility Status: Completed - Case Closed	<b>841 ROCK SPRINGS RD</b>	<b>58-12</b>
ESCONDIDO MART CO. <b>CONTINENTAL CLEANERS</b> Facility Status: Completed - Case Closed	664 WEST MISSION AVENUE <b>644 W MISSION</b>	59-12 <b>59-12</b>
<b>DRY CLEANING EMPIRE OF AMERICA</b> Facility Status: Completed - Case Closed	<b>649 W MISSION AV</b>	<b>59-12</b>
B J'S TRANSMISSIONS Facility Status: Completed - Case Closed	900 W MISSION AV	59-12
<b>COPELAND TRANSMISSION</b> Facility Status: Completed - Case Closed	<b>944 W MISSION AV</b>	<b>59-12</b>
<b>MISSION MOBIL</b> Facility Status: Completed - Case Closed	<b>502 W MISSION AV</b>	<b>60-12</b>
<b>PRESTIGE CLEANERS</b> Facility Status: Completed - Case Closed	<b>655 N BROADWAY</b>	<b>61-12</b>
<b>VALVOLINE INSTANT OIL CHANGE</b> Facility Status: Completed - Case Closed	<b>649 N BROADWAY</b>	<b>61-12</b>
<b>ESCONDIDO PLATING</b> Facility Status: Completed - Case Closed	<b>860 METCALF STREET</b>	<b>62-12</b>
<b>ARGO FACILITY NO. 1754</b> Facility Status: Completed - Case Closed	<b>300 W WASHINGTON AV</b>	<b>64-12</b>
<b>90938</b> Facility Status: Completed - Case Closed	<b>550 N ESCONDIDO BLVD</b>	<b>64-12</b>
<b>CIVIC CENTER PLAZA, MR. TERRY</b> Facility Status: Completed - Case Closed	<b>431 N ESCONDIDO BL</b>	<b>64-12</b>
<b>DUNN-EDWARDS CORP.</b> Facility Status: Open - Site Assessment	<b>506 W WASHINGTON AV</b>	<b>66-12</b>
<b>7 DAY MARKET</b> Facility Status: Completed - Case Closed	<b>503 W WASHINGTON AV</b>	<b>66-12</b>

## EXECUTIVE SUMMARY

<u>Site</u>	<u>Address</u>	<u>Map ID</u>
ESCONDIDO PUBLIC WORKS YARD - Facility Status: Open - Site Assessment	901 WEST WASHINGTON STR	67-12
<b>CITY OF ESCONDIDO</b> Facility Status: Completed - Case Closed	<b>208 BROADWAY</b>	<b>70-12</b>
<b>ESC. CITY MAINTENANCE YARD</b> Facility Status: Completed - Case Closed Facility Status: Open - Site Assessment	<b>475 N SPRUCE ST</b>	<b>73-12</b>
<b>JOHNSON FURNITURE</b> Facility Status: Completed - Case Closed	<b>131 S BROADWAY</b>	<b>74-12</b>
<b>H.E. BARNTHOUSE</b> Facility Status: Completed - Case Closed	<b>300 GRAND AV</b>	<b>75-12</b>
<b>PHIL HOADLEY</b> Facility Status: Completed - Case Closed	<b>540 W GRAND AV</b>	<b>75-12</b>
<b>ESCONDIDO AUTO MART</b> Facility Status: Completed - Case Closed	<b>332 S ESCONDIDO BLVD</b>	<b>75-12</b>
<b>PLAVAN PETROLEUM INC</b> Facility Status: Completed - Case Closed	<b>321 S QUINCE ST</b>	<b>75-12</b>
<b>SHUSTER OIL &amp; CHEMICAL CO INC</b> Facility Status: Completed - Case Closed	<b>635 W 03RD AV</b>	<b>75-12</b>
<b>SDG&amp;E</b> Facility Status: Completed - Case Closed	<b>700 W 03RD AV</b>	<b>75-12</b>
<b>ARCO FACILITY #9579</b> Facility Status: Completed - Case Closed	<b>434 W 05TH AV</b>	<b>75-12</b>
<b>5TH &amp; PINE (VACANT LOT)</b> Facility Status: Completed - Case Closed	<b>505 W 05TH AV</b>	<b>75-12</b>
PALOMAR PLATING COMPANY <b>PALOMAR PLATING CO., INC.</b> Facility Status: Open - Remediation	722 W. FOURTH AVE. <b>722 W. FOURTH AVENUE</b>	75-12 <b>75-12</b>
<b>PALOMAR PLATING CO</b> Facility Status: Completed - Case Closed	<b>722 W 4TH AVE</b>	<b>75-12</b>
<b>SD CNTY WATER AUTHORITY</b> Facility Status: Completed - Case Closed	<b>610 W 05TH AV</b>	<b>75-12</b>
<b>GRAYBILL MEDICAL GROUP INC</b> Facility Status: Completed - Case Closed	<b>250 S KALMIA ST</b>	<b>76-12</b>
<b>NORTH COUNTY TRANSIT DIST</b> Facility Status: Open - Site Assessment	<b>755 NORLAK</b>	<b>77-12</b>
<b>ESCONDIDO DISPOSAL INC</b> Facility Status: Completed - Case Closed	<b>775 NORLAK</b>	<b>77-12</b>
<b>NORTH COUNTY PLATING METAL POL</b> Facility Status: Completed - Case Closed	<b>1188 INDUSTRIAL AVE.</b>	<b>78-12</b>
<b>ESCONDIDO SAND &amp; GRAVEL WORKS</b> Facility Status: Completed - Case Closed	<b>440 N TULIP ST</b>	<b>79-12</b>
<b>ESCONDIDO MOBIL (08-231)</b> Facility Status: Completed - Case Closed	<b>450 W 09TH AV</b>	<b>84-12,14</b>
<b>7-ELEVEN STORE #13597</b> Facility Status: Completed - Case Closed	<b>522 W 09TH AV</b>	<b>84-12,14</b>
<b>G &amp; S GASOLINE &amp; MINI MART</b> Facility Status: Completed - Case Closed	<b>501 W 09TH AV</b>	<b>84-12,14</b>

## EXECUTIVE SUMMARY

<u>Site</u>	<u>Address</u>	<u>Map ID</u>
<b>CARSON DRY CLEANERS</b> Facility Status: Open - Site Assessment	<b>1240 ESCONDIDO BLVD</b>	<b>85-12, 14</b>
<b>7-ELEVEN #13619</b> Facility Status: Completed - Case Closed	<b>1702 S ESCONDIDO BLVD</b>	<b>90-14</b>
<b>INTERCAL EQUITIES, INC.</b> Facility Status: Completed - Case Closed	<b>2021 HELEN WAY</b>	<b>93-14, 15</b>
<b>BROTHERTON PLAZA</b> Facility Status: Completed - Case Closed	<b>2250 S ESCONDIDO BL</b>	<b>96-14</b>
<b>BLUE RIBBON INVESTMENTS INC</b> Facility Status: Completed - Case Closed	<b>2306 S ESCONDIDO BL</b>	<b>96-14</b>
<b>CHATHAM SITE PRP GROUP</b> <b>CHATHAM BROTHERS BARREL YARD</b> Facility Status: Open - Remediation	<b>2257 BERNARDO AVENUE</b> <b>2257 BERNARDO AVE</b>	<b>97-14</b> <b>97-14</b>
<b>GENTAX HOMES, VACANT LOT</b> Facility Status: Completed - Case Closed	<b>0 CITRICADO</b>	<b>98-14</b>
<b>MICROBIO RESOURCES INC</b> Facility Status: Completed - Case Closed	<b>12450 HIGHLAND VALLEY R</b>	<b>106-17</b>
<b>RANCHO BERNARDO TEXACO</b> Facility Status: Completed - Case Closed	<b>12507 RANCHO BERNARDO R</b>	<b>117-17</b>
<b>POMERADO HOSPITAL</b> Facility Status: Completed - Case Closed	<b>15615 POMERADO RD</b>	<b>123-19</b>
<b>TWIN PEAKS CLEANERS</b> Facility Status: Completed - Case Closed	<b>14891 POMERADO RD</b>	<b>131-19</b>
<b>7-ELEVEN FOOD STORE #13624</b> Facility Status: Completed - Case Closed	<b>13626 POMERADO RD</b>	<b>135-19</b>
<b>QUIK CHEK GAS</b> Facility Status: Completed - Case Closed	<b>13123 POWAY RD</b>	<b>137-19</b>
<b>CONROYS FLOWERS</b> Facility Status: Completed - Case Closed	<b>12775 POWAY RD</b>	<b>138-19</b>
<b>WILLIAM P RACICOT DDS</b> Facility Status: Completed - Case Closed	<b>13029 POMERADO RD</b>	<b>140-19</b>
<b>POWAY 76</b> Facility Status: Completed - Case Closed	<b>13012 POMERADO RD</b>	<b>140-19</b>
<b>TUNE CRAFT</b> Facility Status: Completed - Case Closed	<b>12430 POWAY RD</b>	<b>140-19</b>
<b>CIRCLE K STORE #2966</b> Facility Status: Completed - Case Closed	<b>12906 POMERADO</b>	<b>140-19</b>
<b>COUNTY OF SD/POWAY RD STN</b> Facility Status: Completed - Case Closed	<b>12341 OAK KNOLL RD</b>	<b>140-19</b>
<b>BIG STONE LODGE</b> Facility Status: Completed - Case Closed	<b>12237 OLD POMERADO RD</b>	<b>146-21</b>
<b>RAYTHEON SYSTEMS CO.</b> Facility Status: Completed - Case Closed	<b>11393 POMERADO RD</b>	<b>152-21</b>
<b>DASH IN MINI MART</b> Facility Status: Completed - Case Closed	<b>10299 SCRIPPS TRL STE A</b>	<b>153-20</b>
<b>GRIT HILL DISPOSAL SANTEE</b> Facility Status: Completed - Case Closed	<b>STATE ROUTE HWY 52 &amp; MA</b>	<b>168-23</b>

## EXECUTIVE SUMMARY

CA UST: The Underground Storage Tank database contains registered USTs. USTs are regulated under Subtitle I of the Resource Conservation and Recovery Act (RCRA). The data come from the State Water Resources Control Board's Hazardous Substance Storage Container Database.

A review of the CA UST list, as provided by EDR, and dated 06/16/2014 has revealed that there are 43 CA UST sites within the searched area.

<u>Site</u>	<u>Address</u>	<u>Map ID</u>
<b>RAINBOW OAKS</b>	<b>4815 E 05TH ST</b>	<b>7-3</b>
<b>MOBIL SERVICE STATION (18-034)</b>	<b>4730 HIGHWAY 76</b>	<b>18-6</b>
<b>CHAMPAGNE TEXACO</b>	<b>8808 LAWRENCE WELK DR</b>	<b>31-8</b>
ARCO PRODUCTS CO	26915 MESA ROCK RD	33-11
<b>SHELL GAS STATION</b>	<b>780 W EL NORTE PY</b>	<b>44-12</b>
ARCO AM/PM #6376	450 W EL NORTE PY	46-12
<b>JIFFY LUBE #415</b>	<b>314 W EL NORTE PY</b>	<b>47-12</b>
<b>7-ELEVEN FOOD STORE #27524</b>	<b>1177 N ESCONDIDO BLVD</b>	<b>52-12</b>
<b>7-ELEVEN FOOD STORE #22894</b>	<b>1030 N BROADWAY</b>	<b>54-12</b>
NORTH COUNTY AUTO CENTER	750 N ESCONDIDO BLVD	57-12
FESTIVAL FUN PARKS	830 DAN WAY	59-12
MISSION MOBIL	502 W MISSION AVE	60-12
<b>GOLDEN STATE GASOLINE</b>	<b>225 W WASHINGTON AVE</b>	<b>64-12</b>
PRESTIGE/ARCO #1754/PSI 5485	300 W WASHINGTON AVE #	64-12
JOHN HERROD CHEVRON #2	550 N ESCONDIDO BLVD	64-12
7 DAY MARKET	503 W WASHINGTON AVE	66-12
RYDER TRUCK RENTAL	520 GANNON PL # A	66-12
ALL STAR SERVICE STATION	555 W GRAND AVE	75-12
<b>ESCONDIDO LINCOLN MERCURY</b>	<b>328 S ESCONDIDO</b>	<b>75-12</b>
<b>USA GASOLINE CORP #245</b>	<b>411 S ESCONDIDO BLVD</b>	<b>75-12</b>
<b>HAN'S US PETROLEUM &amp; SERVICE</b>	<b>445 W 05TH AV</b>	<b>75-12</b>
<b>ESC CITY POLICE DEPT</b>	<b>700 W GRAND AVE</b>	<b>80-12</b>
<b>7-ELEVEN STORE #13597</b>	<b>522 W 09TH AV</b>	<b>84-12,14</b>
<b>G &amp; S GASOLINE &amp; MINI MART</b>	<b>501 W 09TH AV</b>	<b>84-12,14</b>
<b>7-ELEVEN FOOD STORE #13619</b>	<b>1702 S ESCONDIDO BLVD</b>	<b>90-14</b>
TEXACO	460 W FELICITA AVE	90-14
CHEVRON PRODUCTS CO	469 W FELICITA AVE	90-14
<b>FELICITA SERVICE CENTER</b>	<b>501 W FELICITA AVE</b>	<b>90-14</b>
BLUE RIBBON INVESTMENTS INC	2306 S ESCONDIDO BLVD	96-14
<b>RANCHO BERNARDO SHELL</b>	<b>12472 RANCHO BERNARDO R</b>	<b>117-17</b>
<b>RANCHO BERNARDO TEXACO</b>	<b>12507 RANCHO BERNARDO R</b>	<b>117-17</b>
<b>POMERADO HOSPITAL</b>	<b>15615 POMERADO RD</b>	<b>123-19</b>
<b>MOBIL OIL</b>	<b>14863 POMERADO RD</b>	<b>131-19</b>
<b>7-ELEVEN FOOD STORE #13624</b>	<b>13626 POMERADO RD</b>	<b>135-19</b>
<b>POWAY ECONO LUBE N TUNE #197</b>	<b>13506 POMERADO RD</b>	<b>136-19</b>
<b>JOHN PFISTER MASONRY CONTRACT</b>	<b>13502 POMERADO RD</b>	<b>136-19</b>
<b>QUAD ACE INC.</b>	<b>12462 POWAY RD</b>	<b>140-19</b>
<b>POWAY 76</b>	<b>13012 POMERADO RD</b>	<b>140-19</b>
<b>CHEVRON #94955</b>	<b>12410 POWAY RD</b>	<b>140-19</b>
<b>SHELL SVC STATION</b>	<b>12365 POWAY RD SAP NO 1</b>	<b>140-19</b>
<b>CHEVRON STATION NO 207541</b>	<b>12295 SCRIPPS POWAY PKW</b>	<b>147-21</b>
<b>DASH IN MINI MART</b>	<b>10299 SCRIPPS TRL STE A</b>	<b>153-20</b>
<b>RAYTHEON SYSTEMS CO</b>	<b>10825 POMERADO RD.</b>	<b>156-20</b>



## EXECUTIVE SUMMARY

CA HIST UST: Historical UST Registered Database.

A review of the CA HIST UST list, as provided by EDR, and dated 10/15/1990 has revealed that there are 93 CA HIST UST sites within the searched area.

<u>Site</u>	<u>Address</u>	<u>Map ID</u>
SCHAEFFERS NURSERY INC	2319 STATE HIGHWAY 395	3-3
<b>L &amp; M FERTILIZER INC</b>	<b>1043 EAST MISSION</b>	<b>9-3</b>
<b>CIRCLE K STORE #777</b>	<b>1005 MISSION RD</b>	<b>9-3</b>
RED MOUNTAIN POWER PLANT	3500 MISSION ROAD	10-3
PLAVAN RANCH	405 RANGER RD	11-5
PALA MESA RESORT	2001 SO HGY 395 FALLBRO	13-5
PALA MESA MKT.	4775 VIA BELMONTE	17-5
<b>RAINBOW MUNICIPAL WATER DIST.</b>	<b>4555 HIGHWAY 76</b>	<b>19-6</b>
RAWHIDE RANCH	N. LILAC ROAD	21-6
RAYMOND L. GRIMSINGER	31663 PALOS VERDES DR	24-6
<b>CREEKSIDE VETERINARY SERVICES</b>	<b>8751 OLD CASTLE RD</b>	<b>29-8</b>
91197	8808 LAWRENCE WELK DR	31-8
ESCONDIDO FIRE STATION THREE	2165 VILLAGE RD	39-12
DISTRICT TRANSPORTATION	1535 N BROADWAY	45-12
<b>ESCONDIDO UNION HIGH SCHOOL</b>	<b>1535 N BROADWAY</b>	<b>45-12</b>
<b>E-Z AUTO REPAIR</b>	<b>1280 ESCONDIDO</b>	<b>48-12</b>
OTOOLE'S BRAKE & ELECTRIC SERV	1301 NUTMEG	48-12
<b>7-ELEVEN FOOD STORE #22894</b>	<b>1030 N BROADWAY</b>	<b>54-12</b>
<b>FACILITIES/MAINTENANCE/OPERATI</b>	<b>150 W LINCOLN AVE</b>	<b>55-12</b>
<b>FACILITIES/MAINTENANCE</b>	<b>150 W LINCOLN AVE</b>	<b>55-12</b>
<b>91454</b>	<b>761 N BROADWAY</b>	<b>57-12</b>
<b>MUNSON &amp; CO., INC.</b>	<b>340 W MISSION AVE</b>	<b>57-12</b>
ESCONDIDO DATSUN	728 N ESCONDIDO BLVD	57-12
<b>KMART ENTERPRISES</b>	<b>620 W MISSION AVE</b>	<b>59-12</b>
<b>MINIT LUBE</b>	<b>645 W MISSION AVE</b>	<b>59-12</b>
<b>MOBIL OIL CORPORATION</b>	<b>502 W MISSION AVE</b>	<b>60-12</b>
<b>BUD MILNER CHEVRON</b>	<b>515 W MISSION AVE</b>	<b>60-12</b>
<b>E &amp; L SUPPLY CO., INC.</b>	<b>215 W WASHINGTON AVE</b>	<b>64-12</b>
EXPRESS GAS #16	225 W WASHINGTON AVE	64-12
PIT STOP	225 W WASHINGTON AVE	64-12
MARY A WALLIS	300 W WASHINGTON AVE	64-12
<b>90938</b>	<b>550 N ESCONDIDO BLVD</b>	<b>64-12</b>
<b>UNION 76</b>	<b>470 N ESCONDIDO BLVD</b>	<b>64-12</b>
<b>GRANGETTO'S FARM &amp; GARDEN SUPP</b>	<b>1105 W MISSION AV</b>	<b>65-12</b>
7-ELEVEN FOOD STORE #24294	505 W WASHINGTON AVE	66-12
<b>PACIFIC BELL</b>	<b>575 N QUINCE ST</b>	<b>66-12</b>
ESCONDIDO AGENCY	335 QUINCE	66-12
<b>ACE STORAGE COMPANY</b>	<b>238 N QUINCE ST</b>	<b>66-12</b>
<b>ESCONDIDO CONCRETE BATCHING PL</b>	<b>849 WASHINGTON</b>	<b>67-12</b>
<b>INVESTMENT MOTORCARS</b>	<b>230 E VALLEY PKWY</b>	<b>69-12</b>
<b>BRECHT BMW</b>	<b>230 VALLEY</b>	<b>69-12</b>
<b>ESCONDIDO</b>	<b>311 N ESCONDIDO BLVD</b>	<b>72-12</b>
<b>ESC. CITY MAINTENANCE YARD</b>	<b>475 N SPRUCE ST</b>	<b>73-12</b>
<b>DEAN FOODS OF CALIF INC</b>	<b>480 N SPRUCE ST</b>	<b>73-12</b>
BARNEYS SERVICE CENTER	300 W GRAND AVE	75-12
<b>H.E. BARNHOUSE</b>	<b>300 W GRAND AVE</b>	<b>75-12</b>
<b>USPS ESCONDIDO STATION</b>	<b>203 S ORANGE ST</b>	<b>75-12</b>
<b>ALLSTAR TEXACO</b>	<b>555 W GRAND AVE</b>	<b>75-12</b>
<b>LE MOBIL STATION &amp; MARKET</b>	<b>303 S ESCONDIDO BLVD</b>	<b>75-12</b>
<b>VITAGOLD BRANDS CO/OP</b>	<b>135 S QUINCE ST</b>	<b>75-12</b>
<b>USA PETROLEUM CORP #245</b>	<b>411 S ESCONDIDO BLVD</b>	<b>75-12</b>
WILFRED R. LEWIS INC	321 S QUINCE ST	75-12

## EXECUTIVE SUMMARY

<u>Site</u>	<u>Address</u>	<u>Map ID</u>
WILFRED R. LEWIS INC.	321 S QUINCE ST	75-12
<b>SHUSTER OIL &amp; CHEMICAL CO INC</b>	<b>635 W 3RD AVE</b>	<b>75-12</b>
FORMULABS, INC.	529 W 4TH AVE	75-12
<b>FORMULABS</b>	<b>529 WEST 4TH AVENUE</b>	<b>75-12</b>
THRIFTY OIL STN. #123	434 W 5TH AVE	75-12
<b>SAN DIEGO COUNTY WATER AUTHORI</b>	<b>610 W 5TH AVE</b>	<b>75-12</b>
AMRON INTERNATIONAL INC.	759 W 4TH AVE	75-12
ESCONDIDO MAINTENANCE FACILITY	755 NORLAK AVE	77-12
DESERT GARDENS INC./ESCONDIDO	750 W VALLEY PKWY	80-12
<b>MCFADDEN FEED CO.</b>	<b>675 W GRAND AVE</b>	<b>80-12</b>
<b>ESC CITY POLICE DEPT</b>	<b>700 W GRAND AVE</b>	<b>80-12</b>
<b>EXXON SERVICE STATION</b>	<b>445 W 9TH AVE</b>	<b>84-12,14</b>
EVELYN R MILLER INC	501 W 9TH AVE	84-12,14
7-ELEVEN STORE #13597	522 W 9TH AVE	84-12,14
7-ELEVEN FOOD STORE #13619	1702 S ESCONDIDO BLVD	90-14
TEXACO	460 W. FELICITA & CENTR	90-14
<b>NEIGHBORHOOD TEXACO</b>	<b>460 W FELICITA AVE</b>	<b>90-14</b>
<b>DON HEATH CHEVRON</b>	<b>469 W FELICITA AVE</b>	<b>90-14</b>
DALE JACKSON	501 W FELICITA AVE	90-14
<b>HOLLANDIA DAIRY, INC</b>	<b>540 W FELICITA AVE</b>	<b>90-14</b>
<b>ALS TOWING</b>	<b>475 W VERMONT AVE</b>	<b>92-14</b>
DAVID V TOLLISON	2306 S ESCONDIDO BLVD	96-14
<b>PARAMOUNT PETROLEUM CORP #1025</b>	<b>2690 S ESCONDIDO BLVD</b>	<b>101-14</b>
<b>VIA RANCHO SHELL</b>	<b>105 E VIA RANCHO RD</b>	<b>105-14,15</b>
MAJOR EQUIP. RENTALS INC	3671 SUNSET DR	105-15
OAKS NORTH GOLD COURSE	12602 OAKS NORTH DR	112-17
<b>RANCHO BERNARDO INN/GOLF COURS</b>	<b>17550 BERNARDO OAKS DR</b>	<b>114-16,17</b>
<b>PARK &amp; PARK INC</b>	<b>12472 RANCHO BERNARDO R</b>	<b>117-17</b>
TEXACO	12507 RANCHO BERNARDO &	117-17
<b>POMERADO HOSPITAL</b>	<b>15615 POMERADO RD</b>	<b>123-19</b>
<b>7-ELEVEN FOOD STORE #19160</b>	<b>12764 POWAY RD</b>	<b>138-19</b>
UNION OIL SERVICE STATION #488	13012 POMERADO RD	140-19
STATION #4887	13012 POMERADO RD	140-19
94955	12410 POWAY RD	140-19
JOSEPH A. SILVA	12365 POWAY RD	140-19
<b>SHELL SVC STATION</b>	<b>12365 POWAY RD SAP NO 1</b>	<b>140-19</b>
<b>CIRCLE K STORE #2966</b>	<b>12906 POMERADO</b>	<b>140-19</b>
POWAY ROAD STATION	12341 OAK KNOLL RD	140-19
<b>DASH IN MINI MART</b>	<b>10299 SCRIPPS TRL STE A</b>	<b>153-20</b>
SYCAMORE ANNEX FACILITY	10825 POMERADO ROAD	156-20
SYCAMORE CANYON FACILITY	10825 POMERADO ROAD	156-20

CA SWEEPS UST: Statewide Environmental Evaluation and Planning System. This underground storage tank listing was updated and maintained by a company contacted by the SWRCB in the early 1990's. The listing is no longer updated or maintained. The local agency is the contact for more information on a site on the SWEEPS list.

A review of the CA SWEEPS UST list, as provided by EDR, and dated 06/01/1994 has revealed that there are 133 CA SWEEPS UST sites within the searched area.

<u>Site</u>	<u>Address</u>	<u>Map ID</u>
<b>FLYNN RAINBOW NURSERIES</b>	<b>2500 RAINBOW VALLEY BLV</b>	<b>5-3</b>
MOTEL	4935 2ND ST	6-3

## EXECUTIVE SUMMARY

Site	Address	Map ID
<b>2ND ST. FOUR PARTNERSHIP</b>	<b>4935 2ND</b>	<b>6-3</b>
RAINBOW OAKS	4815 E 5TH ST	7-3
<b>CIRCLE K STORE #777</b>	<b>1005 MISSON RD</b>	<b>9-3</b>
PALA MESA RESORT	2001 S HIGHWAY 395	13-5
PANKEY FARMS	4881 HIGHWAY 76	16-5
<b>PALA MESA MARKET</b>	<b>4775 VIA BELMONTE</b>	<b>17-5</b>
<b>MOBIL SERVICE STATION (18-034)</b>	<b>4730 HIGHWAY 76</b>	<b>18-6</b>
<b>RAINBOW MUNICIPAL WATER DIST.</b>	<b>4555 HIGHWAY 76</b>	<b>19-6</b>
<b>RAYMOND L GRIMSINGER</b>	<b>31663 PALOS VERDES DR</b>	<b>24-6</b>
<b>CASTLE CREEK COUNTRY CLUB</b>	<b>8797 CIRCLE R DR</b>	<b>27-8</b>
MOOSA WASTE WTR TREATMENT	8711 CIRCLE R DR	28-8
<b>CREEKSIDE VETERINARY SERVICES</b>	<b>8751 OLD CASTLE RD</b>	<b>29-8</b>
<b>CHAMPAGNE TEXACO</b>	<b>8808 LAWRENCE WELK DR</b>	<b>31-8</b>
<b>CITY OF ESCONDIDO - FIRE STATI</b>	<b>2165 VILLAGE RD</b>	<b>39-12</b>
<b>SHELL GAS STATION</b>	<b>780 W EL NORTE PY</b>	<b>44-12</b>
<b>ESCONDIDO UNION HIGH SCHOOL</b>	<b>1535 N BROADWAY</b>	<b>45-12</b>
DBA JIFFY LUBE	314 W EL NORTE PY	47-12
<b>E-Z AUTO REPAIR STN #100778</b>	<b>1280 ESCONDIDO BLVD</b>	<b>48-12</b>
<b>7-ELEVEN FOOD STORE #27524</b>	<b>1177 N ESCONDIDO BLVD</b>	<b>52-12</b>
<b>7-ELEVEN FOOD STORE #22894</b>	<b>1030 N BROADWAY</b>	<b>54-12</b>
<b>FACILITIES/MAINTENANCE/OPERATI</b>	<b>150 W LINCOLN AVE</b>	<b>55-12</b>
<b>HYUNDAI OF ESCONDIDO</b>	<b>855 N BROADWAY</b>	<b>57-12</b>
<b>REBEL RENTS</b>	<b>142 MISSION AVE W</b>	<b>57-12</b>
POWELL HELLER PTNRSHIP AT0165	265 W MISSION AVE	57-12
<b>MUNSON &amp; CO., INC.</b>	<b>340 W MISSION AVE</b>	<b>57-12</b>
POWELL DODGE, JACK	750 W ESCONDIDO BLVD	57-12
<b>POWELL DODGE, JACK</b>	<b>750 N ESCONDIDO BLVD</b>	<b>57-12</b>
<b>SINCLAIR PAINT AT0743</b>	<b>735 N ESCONDIDO BLVD</b>	<b>57-12</b>
<b>ESCONDIDO LINCOLN MERCURY</b>	<b>728 N ESCONDIDO BLVD</b>	<b>57-12</b>
<b>ESCONDIDO AUTO WRECKING</b>	<b>895 ROCK SPRINGS</b>	<b>58-12</b>
<b>CARMAX #7654</b>	<b>830 DAN WAY</b>	<b>59-12</b>
<b>KMART ENTERPRISES</b>	<b>620 W MISSION AVE</b>	<b>59-12</b>
<b>MINIT LUBE</b>	<b>645 W MISSION AVE</b>	<b>59-12</b>
<b>MOBIL OIL CORPORATION</b>	<b>502 W MISSION AVE</b>	<b>60-12</b>
<b>BUD MILNER CHEVRON</b>	<b>515 W MISSION AVE</b>	<b>60-12</b>
<b>E &amp; L SUPPLY CO., INC.</b>	<b>215 W WASHINGTON AVE</b>	<b>64-12</b>
<b>GOLDEN STATE GASOLINE</b>	<b>225 W WASHINGTON AVE</b>	<b>64-12</b>
WALLIS & EMARINE INC DBA AM/PM	300 W WASHINGTON AVE 17	64-12
<b>90938</b>	<b>550 N ESCONDIDO BLVD</b>	<b>64-12</b>
<b>CITY OF ESCONDIDO</b>	<b>470 N ESCONDIDO BLVD</b>	<b>64-12</b>
<b>GRANGETTO'S FARM &amp; GARDEN SUPP</b>	<b>1105 W MISSION AV</b>	<b>65-12</b>
7 DAY FOOD STORES	503 W WASHINGTON AVE	66-12
<b>PACIFIC BELL</b>	<b>575 QUINCE</b>	<b>66-12</b>
<b>CULLIGAN WATER</b>	<b>507 GANNON</b>	<b>66-12</b>
<b>RYDER TRANSPORTATION SERVICES</b>	<b>520 GANNON PL</b>	<b>66-12</b>
ESCONDIDO AGENCY	335 QUINCE ST	66-12
<b>ACE STORAGE COMPANY</b>	<b>238 N QUINCE ST</b>	<b>66-12</b>
<b>MISSION ROOFING</b>	<b>649 ROCK SPRINGS</b>	<b>67-12</b>
<b>ESCONDIDO CONCRETE BATCHING PL</b>	<b>849 WASHINGTON</b>	<b>67-12</b>
<b>INVESTMENT MOTORCARS</b>	<b>230 E VALLEY PY</b>	<b>69-12</b>
<b>CITY OF ESCONDIDO</b>	<b>208 BROADWAY</b>	<b>70-12</b>
<b>CITY OF ESCONDIDO</b>	<b>137 W VALLEY PY</b>	<b>70-12</b>
<b>ESCONDIDO</b>	<b>311 N ESCONDIDO BLVD</b>	<b>72-12</b>
<b>ESCONDIDO CITY MAINTENANCE YAR</b>	<b>475 N SPRUCE ST</b>	<b>73-12</b>
<b>DEAN FOODS OF CALIF INC</b>	<b>480 N SPRUCE ST</b>	<b>73-12</b>
<b>PACIFIC BELL DBA AT&amp;T CALIFORN</b>	<b>146 S BROADWAY</b>	<b>74-12</b>

## EXECUTIVE SUMMARY

Site	Address	Map ID
<b>CITY OF ESCONDIDO</b>	<b>101 N MAPLE ST</b>	<b>75-12</b>
<b>H.E. BARNTHOUSE</b>	<b>300 W GRAND AVE</b>	<b>75-12</b>
HELLER-EBELING AT0044	350 W GRAND AVE	75-12
<b>USPS ESCONDIDO STATION</b>	<b>203 S ORANGE ST</b>	<b>75-12</b>
<b>ALLSTAR TEXACO</b>	<b>555 W GRAND AVE</b>	<b>75-12</b>
<b>LE MOBIL STATION &amp; MARKET</b>	<b>303 S ESCONDIDO BLVD</b>	<b>75-12</b>
<b>ESCONDIDO LINCOLN MERCURY</b>	<b>328 S ESCONDIDO</b>	<b>75-12</b>
<b>ESCONDIDO AUTO MART</b>	<b>332 S ESCONDIDO BLVD</b>	<b>75-12</b>
<b>VITAGOLD BRANDS CO/OP</b>	<b>135 S QUINCE ST</b>	<b>75-12</b>
<b>USA PETROLEUM CORP #245</b>	<b>411 S ESCONDIDO BLVD</b>	<b>75-12</b>
A LUA TRUCKING	225 S QUINCE ST	75-12
<b>PLAVAN PETROLEUM INC</b>	<b>321 S QUINCE ST</b>	<b>75-12</b>
<b>SHUSTER OIL &amp; CHEMICAL CO INC</b>	<b>635 W 3RD AVE</b>	<b>75-12</b>
<b>FORMULABS</b>	<b>529 WEST 4TH AVENUE</b>	<b>75-12</b>
SDG&E	700 W 3RD AVE	75-12
<b>THRIFTY SERVICE STATION # 123</b>	<b>434 5TH AVE W</b>	<b>75-12</b>
<b>HAN'S PETROLEUM &amp; SERVICE</b>	<b>445 W 5TH AVE</b>	<b>75-12</b>
SAN DIEGO PIPE & SUPPLY	765 W 3RD AVE	75-12
BUDGET TRADE & GAS	510 W 5TH AVE	75-12
<b>PALOMAR PLATING CO</b>	<b>722 W 4TH AVE</b>	<b>75-12</b>
<b>SAN DIEGO COUNTY WATER AUTHORITY</b>	<b>610 W 5TH AVE</b>	<b>75-12</b>
<b>TOYOTA OF ESCONDIDO COLLISION</b>	<b>559 S PINE ST</b>	<b>75-12</b>
<b>NORTH COUNTY TRANSIT DIST</b>	<b>755 NORLAK</b>	<b>77-12</b>
<b>ESCONDIDO DISPOSAL INC</b>	<b>775 NORLAK</b>	<b>77-12</b>
DESERT GARDENS EQUIPMENT RENTAL	750 W VALLEY PY	80-12
<b>MCFADDEN FEED CO.</b>	<b>675 W GRAND AVE</b>	<b>80-12</b>
<b>ESC CITY POLICE DEPT</b>	<b>700 W GRAND AVE</b>	<b>80-12</b>
<b>RICK'S CONCRETE CONSTRUCTION</b>	<b>546 REDWOOD ST</b>	<b>83-12</b>
ESCONDIDO MOBIL (08-231)	450 W 9TH AVE	84-12,14
<b>EXXON SERVICE STATION</b>	<b>445 W 9TH AVE</b>	<b>84-12,14</b>
GOLDEN STATE GASOLINE INC #4	501 W 9TH AVE 5092	84-12,14
7-ELEVEN STORE #13597	522 W 9TH AVE	84-12,14
JOE & HENRY TRANS REBUILDERS	644 W 9TH AVE	84-12,14
ESCONDIDO AUTOELECTRIC	1460 S ESCONDIDO BLVD	85-14
<b>7-ELEVEN FOOD STORE #13619</b>	<b>1702 S ESCONDIDO BLVD</b>	<b>90-14</b>
<b>B B APPLIANCE CO</b>	<b>1743 S ESCONDIDO BLVD</b>	<b>90-14</b>
<b>NEIGHBORHOOD TEXACO</b>	<b>460 W FELICITA AVE</b>	<b>90-14</b>
<b>DON HEATH CHEVRON</b>	<b>469 W FELICITA AVE</b>	<b>90-14</b>
<b>FELICITA SERVICE CENTER</b>	<b>501 W FELICITA AVE</b>	<b>90-14</b>
<b>HOLLANDIA DAIRY STORE</b>	<b>540 W FELICITA RD</b>	<b>90-14</b>
<b>ALS TOWING</b>	<b>475 W VERMONT AVE</b>	<b>92-14</b>
<b>INTERCAL EQUITIES, INC.</b>	<b>2021 HELEN WAY</b>	<b>93-14,15</b>
ARCO AM PM	2306 S ESCONDIDO BLVD 1	96-14
<b>TEXACO SERVICE STATION</b>	<b>2690 S ESCONDIDO BLVD</b>	<b>101-14</b>
<b>CHEVRON USA INC</b>	<b>215 VIA RANCHO PY E</b>	<b>105-14,15</b>
J C PENNEY	290 E VIA RANCHO PY	105-15
<b>OAKS NORTH GOLF COURSE</b>	<b>12602 OAKS NORTH DR</b>	<b>112-17</b>
<b>RANCHO BERNARDO INN/GOLF COURSE</b>	<b>17550 BERNARDO OAKS DR</b>	<b>114-16,17</b>
CLEVELAND NATL FOREST SERV CTR	12500 POMERADO RD	116-17
<b>PARK &amp; PARK INC</b>	<b>12472 RANCHO BERNARDO R</b>	<b>117-17</b>
<b>RANCHO BERNARDO TEXACO</b>	<b>12507 RANCHO BERNARDO R</b>	<b>117-17</b>
<b>POMERADO HOSPITAL</b>	<b>15615 POMERADO RD</b>	<b>123-19</b>
<b>MOBIL OIL</b>	<b>14863 POMERADO RD</b>	<b>131-19</b>
<b>7-ELEVEN FOOD STORE #13624</b>	<b>13626 POMERADO RD</b>	<b>135-19</b>
<b>JOHN PFISTER MASONRY</b>	<b>13514 POMERADO RD</b>	<b>136-19</b>
<b>ECONO LUBE N TUNE #197</b>	<b>13506 POMERADO RD</b>	<b>136-19</b>

## EXECUTIVE SUMMARY

<u>Site</u>	<u>Address</u>	<u>Map ID</u>
<b>JOHN PFISTER MASONRY CONTRACT</b>	<b>13502 POMERADO RD</b>	<b>136-19</b>
<b>QUIK CHEK GAS</b>	<b>13123 POWAY RD</b>	<b>137-19</b>
<b>7-ELEVEN FOOD STORE #19160</b>	<b>12764 POWAY RD</b>	<b>138-19</b>
<b>PERRY FORD OF POWAY</b>	<b>12740 POWAY RD</b>	<b>138-19</b>
<b>EXPRESS TIRE</b>	<b>12619 POWAY RD</b>	<b>138-19</b>
<b>REGENT OIL</b>	<b>12462 POWAY RD</b>	<b>140-19</b>
<b>UNOCAL</b>	<b>13012 POMERADO RD</b>	<b>140-19</b>
<b>CHEVRON #94955</b>	<b>12410 POWAY RD</b>	<b>140-19</b>
<b>TUNE CRAFT</b>	<b>12430 POWAY RD</b>	<b>140-19</b>
<b>SHELL SVC STATION</b>	<b>12365 POWAY RD SAP NO 1</b>	<b>140-19</b>
<b>CIRCLE K STORE #2966</b>	<b>12906 POMERADO</b>	<b>140-19</b>
<b>COMPLETE ROOF CARE, INC.</b>	<b>12350 OAK KNOLL RD</b>	<b>140-19</b>
<b>COUNTY OF SD/POWAY RD STN</b>	<b>12341 OAK KNOLL RD</b>	<b>140-19</b>
<b>SAN DIEGO VOLVO</b>	<b>12255 POWAY RD</b>	<b>141-18,19</b>
<b>CALMAT CO.</b>	<b>10975 BEELER CANYON RD</b>	<b>149-21</b>
JARABEK ELEMENTARY SCHOOL	10050 AVENIDA MAGNIFICA	155-20
GENERAL DYNAMICS-CONVAIR DIV	10825 POMERADO RD	156-20
<b>KOCH MEMBRANE SYSTEMS, INC.</b>	<b>10054 OLD GROVE ROAD</b>	<b>163-20</b>
<b>SYCAMORE CANYON SAN LANDFILL</b>	<b>14494 MAST BLVD</b>	<b>168-23</b>

CA CHMIRS: The California Hazardous Material Incident Report System contains information on reported hazardous material incidents, i.e., accidental releases or spills. The source is the California Office of Emergency Services.

A review of the CA CHMIRS list, as provided by EDR, and dated 02/04/2014 has revealed that there are 27 CA CHMIRS sites within the searched area.

<u>Site</u>	<u>Address</u>	<u>Map ID</u>
Not reported	3135 OLD HWY 395	1-3
Not reported	STEWART CANYON ROAD & O	12-5
Not reported	4730 HWY 76 AT I15	18-6
Not reported	EXXON MOBIL STATION #11	18-6
Not reported	MOBIL GAS, 4730 HIGHWAY	18-6
<b>MOBIL STATION 18-034</b>	<b>4730 HWY 76</b>	<b>18-6</b>
Not reported	26111 N CENTER CITY PAR	34-11
Date Completed: 03-MAR-88		
<b>ESCONDIDO UNION HIGH SCHO</b>	<b>1535 BROADWAY</b>	<b>45-12</b>
<b>DRY CLEANING EMPIRE OF AMERICA</b>	<b>649 W MISSION AV</b>	<b>59-12</b>
<b>PARKWAY PLACE</b>	<b>649 WEST MISSION</b>	<b>59-12</b>
Date Completed: 25-JUL-91		
<b>PACIFIC BELL</b>	<b>575 QUINCE</b>	<b>66-12</b>
<b>PALOMAR PLATING CO., INC.</b>	<b>722 W. FOURTH AVENUE</b>	<b>75-12</b>
<b>VONS</b>	<b>469 W FELICITA AV</b>	<b>90-14</b>
<b>FORMER CHEVRON #9-3920 (CURREN</b>	<b>469 W FELICITA AV</b>	<b>90-14</b>
Not reported	501 W. FELICITA AVE	90-14
Not reported	2650 SOUTH ESCONDIDO	101-14
Date Completed: 03-MAY-91		
<b>NORTH COUNTY CHEVRON</b>	<b>215 VIA RANCHO PY</b>	<b>105-14,15</b>
Date Completed: 12-SEP-91		
Not reported	POMERADO RD AT RANCHO B	117-17
Not reported	15318 POMERADO RD.	126-19

## EXECUTIVE SUMMARY

<u>Site</u>	<u>Address</u>	<u>Map ID</u>
Not reported	POMERADO ROAD AND CASA	126-19
<b>MOBIL OIL</b>	<b>14863 POMERADO RD</b>	<b>131-19</b>
<b>CIRCLE K STORES INC. SITE # 27</b>	<b>14863 POMERADO RD</b>	<b>131-19</b>
Not reported	13200 POMERADO RD.	139-19
Not reported	POMERADO RD AT TREADWEL	148-21
Not reported	POMERADO RD. AND SCRIPP	162-20
Not reported	POMERADO ROAD AT SCRIPP	162-20
Not reported	POMERADO RD AT SCRIPPS	162-20

CA LDS: The Land Disposal program regulates of waste discharge to land for treatment, storage and disposal in waste management units.

A review of the CA LDS list, as provided by EDR, and dated 06/16/2014 has revealed that there is 1 CA LDS site within the searched area.

<u>Site</u>	<u>Address</u>	<u>Map ID</u>
<b>SYCAMORE CANYON LANDFILL</b>	<b>14494 MAST BOULEVARD</b>	<b>168-23</b>

CA AST: A listing of aboveground storage tank petroleum storage tank locations.

A review of the CA AST list, as provided by EDR, and dated 08/01/2009 has revealed that there are 19 CA AST sites within the searched area.

<u>Site</u>	<u>Address</u>	<u>Map ID</u>
<b>NATON TRACTOR INC</b>	<b>4935 02ND ST</b>	<b>6-3</b>
<b>JIFFY LUBE #415</b>	<b>314 W EL NORTE PY</b>	<b>47-12</b>
<b>EXPRESS LUBE SERVICE AND SALES</b>	<b>1251 ESCONDIDO BLVD</b>	<b>48-12</b>
<b>REBEL RENTS</b>	<b>142 MISSION AVE W</b>	<b>57-12</b>
<b>WITT LINCOLN MERCURY</b>	<b>728 ESCONDIDO BLVD</b>	<b>57-12</b>
<b>VALVOLINE INSTANT OIL CHANGE</b>	<b>645 W MISSION AVE</b>	<b>59-12</b>
<b>BUD MILNER CHEVRON</b>	<b>515 W MISSION AV</b>	<b>60-12</b>
<b>ESCONDIDO CITY MAINTENANCE YAR</b>	<b>475 N SPRUCE ST</b>	<b>73-12</b>
<b>PLAVAN PETROLEUM INC</b>	<b>321 S QUINCE ST</b>	<b>75-12</b>
<b>SHUSTER OIL &amp; CHEMICAL CO INC</b>	<b>635 W 03RD AV</b>	<b>75-12</b>
<b>NORTH COUNTY TRANSIT DIST</b>	<b>755 NORLAK</b>	<b>77-12</b>
<b>RICK'S CONCRETE CONSTRUCTION</b>	<b>546 S REDWOOD ST</b>	<b>83-12</b>
<b>OAKS NORTH GOLF COURSE</b>	<b>12602 OAKS NORTH DR</b>	<b>112-17</b>
<b>TOUCH OF CLASS AUTO CARE</b>	<b>14713 POMERADO RD</b>	<b>131-19</b>
<b>ECONO LUBE N TUNE #197</b>	<b>13506 POMERADO RD</b>	<b>136-19</b>
<b>PERRY FORD OF POWAY</b>	<b>12740 POWAY RD</b>	<b>138-19</b>
<b>OIL CHANGERS #604</b>	<b>12459 POWAY RD</b>	<b>140-19</b>
<b>GAS RECOVERY SYSTEMS INC</b>	<b>8514 MAST BL</b>	<b>168-23</b>
<b>SYCAMORE LANDFILL-ALLIED SYS</b>	<b>8514 MAST BL</b>	<b>168-23</b>

## EXECUTIVE SUMMARY

CA Notify 65: Listings of all Proposition 65 incidents reported to counties by the State Water Resources Control Board and the Regional Water Quality Control Board. This database is no longer updated by the reporting agency.

A review of the CA Notify 65 list, as provided by EDR, and dated 10/21/1993 has revealed that there are 14 CA Notify 65 sites within the searched area.

<u>Site</u>	<u>Address</u>	<u>Map ID</u>
MOBIL OIL CORPORATION 18-034	4730 NW CORNER HWY 76 &	18-6
1300 BLOCK OF BORDEN DR		50-12
Not reported	1100 BLOCK N. GAMBLE ST	53-12
MOBIL OIL CORP. 18-100	502 MISSION, WEST	60-12
<b>7-ELEVEN FOOD STORE #24294</b>	<b>503 WEST WASHINGTON AVE</b>	<b>66-12</b>
LIFT STATION 3	2045 SO. ESCONDIDO BLVD	95-14
ARCO GASOLINE STATION	2306 SO. ESCONDIDO BLVD	96-14
2698 SO. ESCONDIDO BLVD	PS NO2	101-14
2698 SO. ESCONDIDO BLVD.	PS NO2	101-14
<b>CITY OF ESCONDIDO - HARRF - LS</b>	<b>3680 SUNSET DR</b>	<b>105-15</b>
Not reported	18695 POMERADO ROAD	107-16,17
18490 BERNARDO TRAILS COURT		110-17
<b>QUIK CHEK GAS</b>	<b>13123 POWAY RD</b>	<b>137-19</b>
MICRON MACHINE CO.	10180 WILLOW CREEK RD	161-20

CA DEED: The use of recorded land use restrictions is one of the methods the DTSC uses to protect the public from unsafe exposures to hazardous substances and wastes .

A review of the CA DEED list, as provided by EDR, and dated 06/09/2014 has revealed that there are 2 CA DEED sites within the searched area.

<u>Site</u>	<u>Address</u>	<u>Map ID</u>
<b>WITT LINCOLN MERCURY</b>	<b>728 ESCONDIDO BLVD</b>	<b>57-12</b>
<b>PALOMAR PLATING CO., INC.</b>	<b>722 W. FOURTH AVENUE</b>	<b>75-12</b>

CA VCP: Contains low threat level properties with either confirmed or unconfirmed releases and the project proponents have request that DTSC oversee investigation and/or cleanup activities and have agreed to provide coverage for DTSC's costs.

A review of the CA VCP list, as provided by EDR, and dated 06/05/2014 has revealed that there is 1 CA VCP site within the searched area.

<u>Site</u>	<u>Address</u>	<u>Map ID</u>
<b>NEW URBAN WEST/ESCONDIDO SITE</b>	<b>815 HAMILTON LANE</b>	<b>100-14</b>

## EXECUTIVE SUMMARY

CA DRYCLEANERS: A list of drycleaner related facilities that have EPA ID numbers. These are facilities with certain SIC codes: power laundries, family and commercial; garment pressing and cleaners' agents; linen supply; coin-operated laundries and cleaning; drycleaning plants except rugs; carpet and upholster cleaning; industrial launderers; laundry and garment services.

A review of the CA DRYCLEANERS list, as provided by EDR, and dated 09/10/2013 has revealed that there are 11 CA DRYCLEANERS sites within the searched area.

<u>Site</u>	<u>Address</u>	<u>Map ID</u>
CENTRE CITY EL NORTE CLEANERS	245 W EL NORTE PKWY STE	48-12
<b>JOYS CLEANERS</b>	<b>130 W EL NORTE PKWY</b>	<b>49-12</b>
<b>CONTINENTAL CLEANERS</b>	<b>644 W MISSION</b>	<b>59-12</b>
<b>PAIN &amp; STRESS ACCUPUNCTURE CEN</b>	<b>330 W FELICITA AV</b>	<b>90-14</b>
<b>CARSON CLEANERS</b>	<b>2441 S CENTRE CITY PKWY</b>	<b>98-14</b>
EMPIRE DRY CLEANERS	3440 DEL LAGO BLVD STE	103-14,15
OGDEN'S 1 HOUR CLEANERS	15721 BERNARDO HEIGHTS	120-17,19
POWAY CLEANERS	14969 POMERADO RD STE D	130-19
<b>TWIN PEAKS CLEANERS</b>	<b>14891 POMERADO RD</b>	<b>131-19</b>
LAPELS DRY CLEANERS	12368 POWAY RD	140-19
<b>POMERALDO CLEANERS</b>	<b>12336 POWAY RD</b>	<b>140-19</b>

CA ENF: A listing of Water Board Enforcement Actions. Formal is everything except Oral/Verbal Communication, Notice of Violation, Expedited Payment Letter, and Staff Enforcement Letter.

A review of the CA ENF list, as provided by EDR, and dated 05/30/2014 has revealed that there are 8 CA ENF sites within the searched area.

<u>Site</u>	<u>Address</u>	<u>Map ID</u>
<b>HINES NURSERIES</b>	<b>2500 RAINBOW VALLEY ROA</b>	<b>5-3</b>
<b>RAINBOW MUNICIPAL WATER DIST.</b>	<b>4555 HIGHWAY 76</b>	<b>19-6</b>
<b>IVY DEL TRAILER PARK</b>	<b>25235 N CENTER CITY PAR</b>	<b>36-11</b>
<b>7 ELEVEN FOOD STORES</b>	<b>1030 BROADWAY N</b>	<b>54-12</b>
<b>ESCONDIDO CONCRETE BATCHING PL</b>	<b>849 WASHINGTON</b>	<b>67-12</b>
<b>PLAVAN PETROLEUM INC</b>	<b>321 S QUINCE ST</b>	<b>75-12</b>
<b>BUDGET GAS</b>	<b>510 5TH AV W</b>	<b>75-12</b>
<b>SYCAMORE CANYON LANDFILL</b>	<b>14494 MAST BOULEVARD</b>	<b>168-23</b>

CA CDL: A listing of drug lab locations. Listing of a location in this database does not indicate that any illegal drug lab materials were or were not present there, and does not constitute a determination that the location either requires or does not require additional cleanup work.

A review of the CA CDL list, as provided by EDR, and dated 12/31/2013 has revealed that there is 1 CA CDL site within the searched area.

<u>Site</u>	<u>Address</u>	<u>Map ID</u>
<b>IVY DEL TRAILER PARK</b>	<b>25235 N CENTER CITY PAR</b>	<b>36-11</b>



## EXECUTIVE SUMMARY

CA RESPONSE: Identifies confirmed release sites where DTSC is involved in remediation, either in a lead or oversight capacity. These confirmed release sites are generally high-priority and high potential risk.

A review of the CA RESPONSE list, as provided by EDR, and dated 06/05/2014 has revealed that there is 1 CA RESPONSE site within the searched area.

<u>Site</u>	<u>Address</u>	<u>Map ID</u>
<b>CHATHAM BROTHERS BARREL YARD</b>	<b>2257 BERNARDO AVE</b>	<b>97-14</b>

CA HAZNET: The data is extracted from the copies of hazardous waste manifests received each year by the DTSC. The annual volume of manifests is typically 700,000-1,000,000 annually, representing approximately 350,000-500,000 shipments. Data from non-California manifests & continuation sheets are not included at the present time. Data are from the manifests submitted without correction, and therefore many contain some invalid values for data elements such as generator ID, TSD ID, waste category, & disposal method. The source is the Department of Toxic Substance Control is the agency

A review of the CA HAZNET list, as provided by EDR, and dated 12/31/2012 has revealed that there are 102 CA HAZNET sites within the searched area.

<u>Site</u>	<u>Address</u>	<u>Map ID</u>
SCW CONTRACTING CORP	2525 N OLD HWY 395	4-3
TRI STATES ROCK & MINERAL INC	4802 5TH ST	7-3
CHEVRON PRODUCTS COMPANY #9160	1285 MISSION AVE	8-3
CHEVERON STATION 91606	1285 MISSION AVE	8-3
CIRCLE K STORES INC.#777	1005 MISSION RD	9-3
CIRCLE K STORES 2700777	1005 MISSION RD	9-3
SOUTHWEST BOULDER AND STONE IN	31405 OLD HWY 395	23-6
DEER PARK WINERY	29103 CHAMPAGNE BLVD	30-8
<b>SHELL SERVICE STATION</b>	<b>780 W EL NORTE</b>	<b>44-12</b>
LAS VILLAS DEL NORTE	1325 LAS VILLAS WAY	48-12
<b>ESCONDIDO UNION SCH DIST</b>	<b>150 W LINCOLN AVE</b>	<b>55-12</b>
<b>SHELL SERVICE STATION</b>	<b>340 W MISSION AVE</b>	<b>57-12</b>
<b>GLIDDEN CO DBA ICI PAINTS</b>	<b>735 N ESCONDIDO</b>	<b>57-12</b>
<b>MINIT LUBE 1084</b>	<b>645 W MISSION AVE</b>	<b>59-12</b>
<b>PRESTIGE CLEANERS</b>	<b>655 N BROADWAY</b>	<b>61-12</b>
<b>RITE AID 5628</b>	<b>315 W WASHINGTON AVE</b>	<b>64-12</b>
<b>DUNN-EDWARDS CORPORATION</b>	<b>506 WEST WASHINGTON AVE</b>	<b>66-12</b>
DAYS MARKET	503 W WASHINGTON ST	66-12
FIRST CHOICE AUTOMOTIVE COLLIS	559 S PINE ST	75-12
TOYTOA OF ESCONDIDO COLLISION	559 S PINE ST	75-12
<b>PALOMAR PLATING CO</b>	<b>722 W 4TH AVE</b>	<b>75-12</b>
<b>SAN DIEGO COUNTY WATER AUTHORI</b>	<b>610 W 5TH AVE</b>	<b>75-12</b>
LESLIE'S POOLMART INC	1611 S CENTER CITY PKWY	90-14
LESLIE'S POOLMART INC	1611 S CENTRE CITY PKWY	90-14
<b>FELICITA CLEANERS</b>	<b>330 W FELICITA AVE</b>	<b>90-14</b>
CVS PHARMACY # 9108	1655 S CENTRE CITY PKWY	90-14
SAV ON DRUG 9108	1655 S CENTER CITY PKWY	90-14
CVS PHARMACY #9108	1655 S CENTRE CITY PKWY	90-14
SAV-ON #9108	1655 S CENTRE CITY PKWY	90-14
BEN'S AUTO REPAIR	501 W FELICITA AVE	90-14
EXXONMOBIL OIL CORPORATION 113	501 W FELICITA AVE	90-14
MOBIL OIL CORPORATION 18-GRN	501 W FELICITA AVE	90-14
EXPRESS TIRE	1805 S CENTRE CITY PKWY	92-14
RITE AID #5629	1825 S CENTRE CITY PKWY	92-14
<b>RITE AID #5629</b>	<b>1825 S CENTRE CITY PKWY</b>	<b>92-14</b>

## EXECUTIVE SUMMARY

<u>Site</u>	<u>Address</u>	<u>Map ID</u>
MAJOR MARKETS INC	1855 S CENTER CITY PRKW	92-14
FRANKS WELDING SERVICE INC	2224 S ESCONDIDO BLVD	96-14
RICK'S TIRE	2234 SO ESCONDIDO BLVD	96-14
BP WEST COAST PRODUCTS LLC 019	2306 S ESCONDIDO BLVD	96-14
VAISO GAS	2306 S ESCONDIDO BLVD	96-14
ARCO PRODUCTS COMPANY	2306 ESCONDIDO BLVD	96-14
<b>CARSON CLEANERS</b>	<b>2441 S CENTRE CITY PKWY</b>	<b>98-14</b>
EDWARD KAEN	2500 S ESCONDIDO BLVD	99-14
ESCONDIDO CITY	2698 SOUTH ESCONDIDO BL	101-14
CITY OF SAN DIEGO	18695 POMERADO RD	107-16,17
SADDLE CLUB ESTATES LP	18009 POMERADO RD	111-17
U S FOREST SERICE	12500 POMERADO	116-17
KEN TAYLOR	12506 POMERADO CT	116-17
TOMASCO INC - RB SHELL AUTO CA	12507 RANCHO BERNARDO R	117-17
RANCHO BERNARDO SHELL AUTOCARE	12507 RANCHO BERNARDO D	117-17
TEXACO REFINING AND MARKETING	12507 RANCHO BERNARDO D	117-17
MARK SALAMY DDS	15835 POMERADO RD #301	120-17,19
VRC GATEWAY RADIOLOGY CENTER	15725 POMERADO RD	121-17,19
LDS CHURCH	15705 POMERADO RD	121-17,19
MARK H MIKULICS MD	15644 POMERADO RD STE F	122-19
BARRY ALLER DDS	15644 POMERADO RD STE 1	122-19
CHARLES L HAM MD APC	15644 POMERADO RD STE F	122-19
<b>POMERADO HOSPITAL</b>	<b>15615 POMERADO RD</b>	<b>123-19</b>
PACIFIC RIM MECHANICAL	15615 POMERADO RD	123-19
ST MICHAEL SCHOOL	15542 POMERADO ROAD	123-19
L CIUFFO STUDIOS	15010 POMERADO RD	128-19
ONE HOUR MARTINIZING	14969 POMERADO RD	130-19
ONE HOUR MARTINIZING	14969 POMERADO RD STE D	130-19
POWAY CLEANERS	14969 POMERADO RD STE D	130-19
ONE HR MARTINIZING	14969 POMERADO RD	130-19
ONE HOUR MARTINIZING	14969 POMERADO RD	130-19
1X 7-11 STORE #13624	13626 POMERADO	135-19
7-ELEVEN STORE 13624	13626 POMERADO RD	135-19
AMERICAN DRIVELINE COMMUNICATI	13530 POMERADO RD	136-19
AJ AUTO REPAIR	13530 POMERADO RD STE B	136-19
BRIDGESTONE FIRESTONE	13508 POMERADO	136-19
ECONO LUBE N TUNE #197	13506 POMERADO RD	136-19
ECONO LUBE N TUNE	13506 POMERADO RD	136-19
ECONO LUBE	13506 POMERADO RD	136-19
ECONO LUBE N' TUNE #197	13506 POMERADO ROAD	136-19
BRAKE DEPOT	13504 POMERADO ROAD	136-19
BRAKE EXPERTS	13504 POMERADO RD	136-19
<b>POWAY IMPORT CAR SPEC</b>	<b>13502 POMERADO RD</b>	<b>136-19</b>
POWAY DENTAL GROUP	13422 POMERADO RD	136-19
A POWAY DENTAL GROUP	13422 POMERADO RD STE 2	136-19
POMERADO CHIROPRACTIC CENTER	13410 POMERADO CENTER	136-19
APC OIL INC	13012 POMERADO RD	140-19
TOSCO CORPORATION STATION #307	13012 POMERADO RD	140-19
UNOCAL SERVICE STATION #4887	13012 POMERADO ROAD	140-19
POWAY 76	13012 POMERADO RD	140-19
POWAY 76	13012 POMERADO RD	140-19
CHEVRON 94955	12410 POWAY RD	140-19
BILL WRIGHT CHEVRON	12410 POWAY ROAD	140-19
G & M #112	12410 POWAY RD	140-19
CIRCLE K STORES INC.#2966	12906 POMERADO	140-19
WESTERN MOWER & ENGINE	12823 POMERADO RD	140-19

## EXECUTIVE SUMMARY

<u>Site</u>	<u>Address</u>	<u>Map ID</u>
RAYTHEON COMPANY DBA RAYTHEON	10825 POMERADO RD	157-20
UNITED STATES INTERNATIONAL UN	10455 POMERADO ROAD	164-20
ALLIANT INTERNATIONAL UNIVERSI	10455 POMERADO RD	164-20
UNITED STATES INTERNATIONAL	10455 POMERADO RD	164-20
SAN DIEGO USD	10455 POMERADO RD	164-20
CITY OF SAN DIEGO ENVIRON SERV	10439 POMERADO RD	164-20
UC SAN DIEGO	10411 POMERADO RD	164-20
THURGOOD MARSHALL MIDDLE SCHOO	9700 AVENUE OF NATIONS	164-20
SOLTEK PACIFIC	9700 AVE OF NATIONS	164-20
SDUSD-MARSHALL MIDDLE SCHOOL	9700 AVENUE OF NATIONS	164-20
<b>S CA GAS COMPANY</b>	<b>8302 RUMSON DR</b>	<b>168-23</b>

CA EMI: Toxics and criteria pollutant emissions data collected by the ARB and local air pollution agencies

A review of the CA EMI list, as provided by EDR, and dated 12/31/2012 has revealed that there are 45 CA EMI sites within the searched area.

<u>Site</u>	<u>Address</u>	<u>Map ID</u>
<b>CHEVRON SERVICE STATION#9-1606</b>	<b>1285 MISSION RD S</b>	<b>8-3</b>
TOWNE CLEANERS	1075 MISSION RD S #F	9-3
TEXACO	936MISSION RD E	9-3
<b>ARCO #05625</b>	<b>26915 MESA ROCK RD</b>	<b>33-11</b>
<b>VALLEY CLEANERS</b>	<b>555 COUNTRY CLUB</b>	<b>39-12</b>
<b>7 ELEVEN FOOD STORES</b>	<b>1030 BROADWAY N</b>	<b>54-12</b>
<b>CHEVRON N BROADWAY</b>	<b>761 BROADWAY N</b>	<b>57-12</b>
<b>CONTINENTAL CLEANERS</b>	<b>644 W MISSION</b>	<b>59-12</b>
<b>ESCONDIDO PLATING</b>	<b>860 METCALF STREET</b>	<b>62-12</b>
DAYS MARKET	503 WASHINGTON AV W	66-12
<b>DEAN FOODS OF CALIF INC</b>	<b>480 N SPRUCE ST</b>	<b>73-12</b>
<b>PLAVAN PETROLEUM INC</b>	<b>321 S QUINCE ST</b>	<b>75-12</b>
<b>BUDGET GAS</b>	<b>510 5TH AV W</b>	<b>75-12</b>
TOYOTA OF ESCONDIDO COLLISION	559PINE ST S	75-12
<b>TOYOTA OF ESCONDIDO COLLISION</b>	<b>559 S PINE ST</b>	<b>75-12</b>
MOBIL	501FELICITA AV W	90-14
MOBIL	501 FELICITA AV W	90-14
ARCO JOHNS AM PM #1948	2306 ESCONDIDO BL S	96-14
<b>SHELL</b>	<b>105VIA RANCHO PY</b>	<b>105-14,15</b>
<b>CHEVRON SERVICE STATION</b>	<b>215 VIA RANCHO</b>	<b>105-14,15</b>
<b>CHEVRON USA INC</b>	<b>215 VIA RANCHO PY E</b>	<b>105-14,15</b>
<b>SHELL OIL / RANCHO BERNARDO RD</b>	<b>12472 RANCHO BERNARDO R</b>	<b>117-17</b>
<b>TEXACO SERVICE STATION</b>	<b>12507 RANCHO BERNARDO R</b>	<b>117-17</b>
<b>POMERADO HOSPITAL</b>	<b>15615 POMERADO RD</b>	<b>123-19</b>
ONE HOUR MARTINIZING / POWAY	14969 POMERADO RD #D	130-19
POWAY CLEANERS	14969 POMERADO RD #D	130-19
POWAY CLEANERS	14969POMERADO RD #D	130-19
<b>EXXONMOBIL OIL CORPORATION NO</b>	<b>14863 POMERADO RD</b>	<b>131-19</b>
7 ELEVEN FOOD STORES #13624	13626POMERADO RD	135-19
<b>7 ELEVEN FOOD STORES #13624</b>	<b>13626 POMERADO RD</b>	<b>135-19</b>
<b>7-11 STORE #13624</b>	<b>13626 POMERADO RD</b>	<b>135-19</b>
<b>EXOIL CORPORATION</b>	<b>12805 POWAY RD</b>	<b>138-19</b>
<b>REGENT OIL</b>	<b>12462 POWAY RD</b>	<b>140-19</b>
<b>APC OIL INC</b>	<b>13012 POMERADO RD</b>	<b>140-19</b>

## EXECUTIVE SUMMARY

<u>Site</u>	<u>Address</u>	<u>Map ID</u>
<b>UNOCAL</b>	<b>13012 POMERADO RD</b>	<b>140-19</b>
APC OIL INC	13012POMERADO RD	140-19
<b>CHEVRON / POWAY</b>	<b>12410 POWAY RD</b>	<b>140-19</b>
<b>CALLAWAY OIL INC</b>	<b>12365 POWAY RD</b>	<b>140-19</b>
<b>CALMAT CO.</b>	<b>10975 BEELER CANYON RD</b>	<b>149-21</b>
<b>RAYTHEON SYSTEMS CO.</b>	<b>11393 POMERADO RD</b>	<b>152-21</b>
<b>DASH IN MINI MART</b>	<b>10299 SCRIPPS TRL STE A</b>	<b>153-20</b>
GENERAL DYNAMICS CONVAIR	10825 POMERADO DRIVE	156-20
<b>KOCH MEMBRANE SYSTEMS, INC.</b>	<b>10054 OLD GROVE ROAD</b>	<b>163-20</b>
<b>GAS RECOVERY SYSTEMS INC</b>	<b>8514 MAST BL</b>	<b>168-23</b>
<b>SYCAMORE CANYON SAN LANDFILL</b>	<b>14494 MAST BLVD</b>	<b>168-23</b>

CA ENVIROSTOR: The Department of Toxic Substances Control's (DTSC's) Site Mitigation and Brownfields Reuse Program's (SMBRP's) EnviroStor database identifies sites that have known contamination or sites for which there may be reasons to investigate further. The database includes the following site types: Federal Superfund sites (National Priorities List (NPL)); State Response, including Military Facilities and State Superfund; Voluntary Cleanup; and School sites. EnviroStor provides similar information to the information that was available in CalSites, and provides additional site information, including, but not limited to, identification of formerly-contaminated properties that have been released for reuse, properties where environmental deed restrictions have been recorded to prevent inappropriate land uses, and risk characterization information that is used to assess potential impacts to public health and the environment at contaminated sites.

A review of the CA ENVIROSTOR list, as provided by EDR, and dated 06/05/2014 has revealed that there are 32 CA ENVIROSTOR sites within the searched area.

<u>Site</u>	<u>Address</u>	<u>Map ID</u>
<b>SDG&amp;E - RAINBOW COMPRESSOR STA</b>	<b>3051 RAINBOW VALLEY BL</b>	<b>2-3</b>
Status: Refer: 1248 Local Agency		
<b>SPRINGTIME/REIDY CREEK ELEMENT</b>	<b>2747 NORTH BROADWAY</b>	<b>37-11</b>
Status: No Further Action		
BENTON BURN DUMP	END OF STILL WATER GLEN	38-11,12
Status: Refer: Other Agency		
<b>FIG/FARR ELEMENTARY</b>	<b>LINCOLN AVENUE/FIG STRE</b>	<b>51-12</b>
Status: No Further Action		
<b>MISSION ESCONDIDO MALL</b>	<b>205 W. MISSION AVENUE</b>	<b>57-12</b>
Status: Refer: 1248 Local Agency		
<b>PARKWAY PLACE</b>	<b>649 WEST MISSION</b>	<b>59-12</b>
Status: Refer: 1248 Local Agency		
EDDIE'S SMOG SERVICE	944 WEST MISSION AVE	59-12
Status: Refer: 1248 Local Agency		
<b>ESCONDIDO PLATING</b>	<b>860 METCALF STREET</b>	<b>62-12</b>
Status: Inactive - Needs Evaluation		
<b>GRANGETTO'S FARM &amp; GARDEN SUPP</b>	<b>1105 W MISSION AV</b>	<b>65-12</b>
Status: No Further Action		
VACANT LOT	304 EAST GRAND AVE.	71-12
Status: Refer: 1248 Local Agency		
FORMULABS INDUSTRIAL INKS	529 WEST 4TH AVENUE	75-12
Status: Refer: Other Agency		

## EXECUTIVE SUMMARY

<u>Site</u>	<u>Address</u>	<u>Map ID</u>
<b>PALOMAR PLATING CO., INC.</b> Status: Refer: Other Agency	<b>722 W. FOURTH AVENUE</b>	<b>75-12</b>
<b>NORTH COUNTY PLATING METAL POL</b> Status: Inactive - Needs Evaluation	<b>1188 INDUSTRIAL AVE.</b>	<b>78-12</b>
<b>ESCONDIDO SAND &amp; GRAVEL WORKS</b> Status: Refer: 1248 Local Agency	<b>440 N TULIP ST</b>	<b>79-12</b>
CARSON CLEANERS Status: Refer: RWQCB	224 WEST 13TH AVENUE	85-12,14
VACANT LOT Status: Refer: 1248 Local Agency	1401 SOUTH ESCONDIDO BL	85-14
CAMP ESCONDIDO Status: Inactive - Needs Evaluation		94-14
<b>BROTHERTON PLAZA</b> Status: Refer: 1248 Local Agency	<b>2250 S ESCONDIDO BL</b>	<b>96-14</b>
<b>CHATHAM BROTHERS BARREL YARD</b> Status: Active	<b>2257 BERNARDO AVE</b>	<b>97-14</b>
<b>NEW URBAN WEST/ESCONDIDO SITE</b> Status: Active	<b>815 HAMILTON LANE</b>	<b>100-14</b>
USA RESERVE DROP AREA Status: Inactive - Needs Evaluation		109-17
<b>HIGHLAND RANCH ELEMENTARY SCHO</b> Status: Inactive - Withdrawn	<b>14840 WAVERLY DOWNS WAY</b>	<b>129-18</b>
<b>TUNE CRAFT</b> Status: Refer: 1248 Local Agency	<b>12430 POWAY RD</b>	<b>140-19</b>
SYCAMORE CANYON SITE Status: Refer: RWQCB	11975 BEELEER CANYON ROA	150-21
<b>SCRIPPS RANCH MIDDLE SCHL/RENZ</b> Status: Inactive - Withdrawn	<b>11495 CYPRESS CANYON RO</b>	<b>151-20,21</b>
SPM POLESE, INC. Status: Inactive - Needs Evaluation	10103 CARROL CANYON ROA	158-20
<b>DESIGNER MOLECULES INC</b> Status: Inactive - Needs Evaluation	<b>10080 WILLOW CREEK RD</b>	<b>161-20</b>
<b>KOCH MEMBRANE SYSTEMS, INC.</b> Status: Active	<b>10054 OLD GROVE ROAD</b>	<b>163-20</b>
<b>PROPOSED THURGOOD MARSHALL MID</b> Status: No Further Action	<b>POMERADO ROAD/WILLOW CR</b>	<b>164-20</b>
CARROLL CANY DEM AREA Status: No Further Action	APPROX. 9 MILES NORTH O	165-22
SYCAMORE CYN/TIERRASAN Status: Inactive - Needs Evaluation		170-22,23
CAMP ELLIOT Status: Inactive - Needs Evaluation		170-22,23

## EXECUTIVE SUMMARY

CA RGA LF: The EDR Recovered Government Archive Landfill database provides a list of landfills derived from historical databases and includes many records that no longer appear in current government lists. Compiled from Records formerly available from the Department of Resources Recycling and Recovery in California.

A review of the CA RGA LF list, as provided by EDR, has revealed that there is 1 CA RGA LF site within the searched area.

<u>Site</u>	<u>Address</u>	<u>Map ID</u>
GREEN CO FARMS	32163 OLD HWY. 395	22-6

CA RGA LUST: The EDR Recovered Government Archive Leaking Underground Storage Tank database provides a list of LUST incidents derived from historical databases and includes many records that no longer appear in current government lists. Compiled from Records formerly available from the State Water Resources Control Board in California.

A review of the CA RGA LUST list, as provided by EDR, has revealed that there are 42 CA RGA LUST sites within the searched area.

<u>Site</u>	<u>Address</u>	<u>Map ID</u>
CIRCLE K STORE #0777	1005 MISSION RD	9-3
O'TOOLE'S BRAKE SERVICE	1301 LAS VILLAS WY	48-12
OTOOLE'S BRAKE SERVICE	1301 LAS VILLAS WY	48-12
O'TOOLE'S BRAKE SERVICE	1301 LAS VILLAS WAY	48-12
DUNN-EDWARDS CORP.	506 W WASHINGTON AV	66-12
7-DAY MARKET	503 W WASHINGTON AV	66-12
7-ELEVEN FOOD STORE #24294	503 W WASHINGTON AV	66-12
7 DAY MARKET	503 W WASHINGTON AV	66-12
FELICITA SERVICE CENTER	501 W FELICITA AV	90-14
MOBIL	501 W FELICITA AV	90-14
MOBIL 18-GRN	501 W FELICITA AV	90-14
BROTHERTON PLAZA	2250 S ESCONDIDO BL	96-14
DAVID V TOLLISON	2306 S ESCONDIDO BL	96-14
ARCO	2306 S ESCONDIDO BL	96-14
BLUE RIBBON INVESTMENTS INC	2306 S ESCONDIDO BL	96-14
ARCO 1948	2306 S ESCONDIDO BL	96-14
CENTEX HOMES	2500 S ESCONDIDO BL	99-14
FORMER HARRIS TEXACO	2690 S ESCONDIDO BL	101-14
TEXACO SERVICE STATION	2690 S ESCONDIDO BL	101-14
TEXACO SERVICE STATION	12507 RANCHO BERNARDO R	117-17
TEXACO SERVICE STATION	12507 RANCHO BERNARDO R	117-17
TEXACO/RANCHO BERNARDO 12507	12507 RANCHO BERNARDO R	117-17
RANCHO BERNARDO TEXACO	12507 RANCHO BERNARDO R	117-17
POMERADO MEMORIAL HOSPITAL	15615 POMERADO RD	123-19
POMERADO HOSPITAL	15615 POMERADO RD	123-19
7-ELEVEN STORE #13624	13626 POMERADO RD	135-19
7-11 STORE #13624	13626 POMERADO RD	135-19
7-ELEVEN	13626 POMERADO RD	135-19
7-ELEVEN FOOD STORE #13624	13626 POMERADO RD	135-19
ECONO-LUBE	13506 POMERADO RD	136-19
POWAY 76	13012 POMERADO RD	140-19
TOSCO 76 #4887	13012 POMERADO RD	140-19
POMERADO UNION SERVICE	13012 POMERADO RD	140-19
UNOCAL SERVICE STATION	13012 POMERADO ROAD	140-19
UNOCAL	13012 POMERADO RD	140-19

## EXECUTIVE SUMMARY

<u>Site</u>	<u>Address</u>	<u>Map ID</u>
TOSCO 76 #2966	12906 POMERADO RD	140-19
CIRCLE K FOOD STORE	12906 POMERADO RD	140-19
CIRCLE K FOOD STORE	12906 POMERADO ROAD	140-19
TOSCO/ CIRCLE K #2966	12906 POMERADO RD	140-19
CIRCLE K #2966	12906 POMERADO RD	140-19
CIRCLE K CORPORATION	12906 POMERADO RD	140-19
CITY OF POWAY	12906 POMERADO ROAD	140-19

CA WMUDS/SWAT: The Waste Management Unit Database System is used for program tracking and inventory of waste management units. The source is the State Water Resources Control Board.

A review of the CA WMUDS/SWAT list, as provided by EDR, and dated 04/01/2000 has revealed that there are 2 CA WMUDS/SWAT sites within the searched area.

<u>Site</u>	<u>Address</u>	<u>Map ID</u>
CAMP ELLIOT HEATING PLANT	NAS MIRAMAR	166-22
<b>SYCAMORE CANYON SAN LANDFILL</b>	<b>14494 MAST BLVD</b>	<b>168-23</b>

### EDR PROPRIETARY RECORDS

EDR MGP: The EDR Proprietary Manufactured Gas Plant Database includes records of coal gas plants (manufactured gas plants) compiled by EDR's researchers. Manufactured gas sites were used in the United States from the 1800's to 1950's to produce a gas that could be distributed and used as fuel. These plants used whale oil, rosin, coal, or a mixture of coal, oil, and water that also produced a significant amount of waste. Many of the byproducts of the gas production, such as coal tar (oily waste containing volatile and non-volatile chemicals), sludges, oils and other compounds are potentially hazardous to human health and the environment. The byproduct from this process was frequently disposed of directly at the plant site and can remain or spread slowly, serving as a continuous source of soil and groundwater contamination.

A review of the EDR MGP list, as provided by EDR, has revealed that there is 1 EDR MGP site within the searched area.

<u>Site</u>	<u>Address</u>	<u>Map ID</u>
SAN DIEGO CONS GAS AND ELECTRI	S. SPRUCE AND W 3RD STR	75-12

EDR US Hist Auto Stat: EDR has searched selected national collections of business directories and has collected listings of potential gas station/filling station/service station sites that were available to EDR researchers. EDR's review was limited to those categories of sources that might, in EDR's opinion, include gas station/filling station/service station establishments. The categories reviewed included, but were not limited to gas, gas station, gasoline station, filling station, auto, automobile repair, auto service station, service station, etc. This database falls within a category of information EDR classifies as "High Risk Historical Records", or HRHR. EDR's HRHR effort presents unique and sometimes proprietary data about past sites and operations that typically create environmental concerns, but may not show up in current government records searches.

A review of the EDR US Hist Auto Stat list, as provided by EDR, has revealed that there are 103 EDR

## EXECUTIVE SUMMARY

US Hist Auto Stat sites within the searched area.

<u>Site</u>	<u>Address</u>	<u>Map ID</u>
Not reported	4730 HIGHWAY 76	18-6
Not reported	4730 HIGHWAY 76	18-6
Not reported	8808 LAWRENCE WELK DR	31-8
Not reported	8808 LAWRENCE WELK DR	31-8
TOMMIE S SIGNAL SERVICE	420 ROBIN HILL DR	42-12
Not reported	1932 N IRIS LN	43-12
Not reported	450 W EL NORTE PKWY	46-12
Not reported	314 W EL NORTE PKWY	47-12
Not reported	1251 N ESCONDIDO BLVD	48-12
Not reported	1241 N ESCONDIDO BLVD	48-12
Not reported	1181 N ESCONDIDO BLVD	52-12
Not reported	1179 N ESCONDIDO BLVD	52-12
Not reported	1312 MORNING VIEW DR	56-12
Not reported	333 W MISSION AVE	57-12
Not reported	750 N ESCONDIDO BLVD	57-12
Not reported	620 W MISSION AVE	59-12
Not reported	715 W MISSION AVE	59-12
Not reported	502 W MISSION AVE	60-12
Not reported	515 W MISSION AVE	60-12
Not reported	225 W WASHINGTON AVE	64-12
Not reported	235 W WASHINGTON AVE	64-12
Not reported	550 N ESCONDIDO BLVD	64-12
Not reported	550 W WASHINGTON AVE	66-12
Not reported	508 N QUINCE ST	66-12
Not reported	506 N QUINCE ST	66-12
Not reported	535 N QUINCE ST	66-12
Not reported	458 N QUINCE ST	66-12
Not reported	432 N QUINCE ST	66-12
Not reported	350 N QUINCE ST	66-12
Not reported	753 W WASHINGTON AVE	68-12
SCHNACK E P	210 W GRAND AVE	75-12
ESCONDIDO GARAGE	210 W GRAND AVE	75-12
HALL & VANDERHOEF	226 W GRAND AVE	75-12
STUBBS C H	251 W GRAND AVE	75-12
CLOVER E E	258 W 3RD AVE	75-12
Not reported	555 W GRAND AVE	75-12
Not reported	555 W GRAND AVE	75-12
Not reported	303 S ESCONDIDO BLVD	75-12
Not reported	332 S ESCONDIDO BLVD	75-12
Not reported	339 S ESCONDIDO BLVD	75-12
Not reported	411 S ESCONDIDO BLVD	75-12
Not reported	225 S QUINCE ST	75-12
Not reported	321 S QUINCE ST	75-12
Not reported	635 W 3RD AVE	75-12
Not reported	555 S ESCONDIDO BLVD	75-12
Not reported	425 W 5TH AVE	75-12
Not reported	434 W 5TH AVE	75-12
Not reported	445 W 5TH AVE	75-12
Not reported	510 W 5TH AVE	75-12
Not reported	637 S ESCONDIDO BLVD	75-12
Not reported	559 S PINE ST	75-12
Not reported	711 W 4TH AVE	75-12
Not reported	600 W 6TH AVE	75-12
Not reported	805 S ESCONDIDO BLVD	82-12
Not reported	902 S ESCONDIDO BLVD	82-12,14



## EXECUTIVE SUMMARY

<u>Site</u>	<u>Address</u>	<u>Map ID</u>
Not reported	336 W 9TH AVE	82-12,14
Not reported	940 S ESCONDIDO BLVD	82-12,14
Not reported	527 W 8TH AVE	84-12,14
Not reported	501 W 9TH AVE	84-12,14
Not reported	521 W 9TH AVE	84-12,14
Not reported	610 W 9TH AVE	84-12,14
Not reported	636 W 9TH AVE	84-12,14
Not reported	644 W 9TH AVE	84-12,14
TOROS TRANSMISSIONS	339 W 13TH ST	85-14
DYSON JAS	339 W 13TH AVE	85-14
DYSON S AUTO SERVICE	339 W 13TH	85-14
BUTLER S SERVICE	705 W 13TH AVE	88-14
JIM S SHELL SERVICE	724 W 13TH ST	88-14
Not reported	1570 S ESCONDIDO BLVD	89-14
Not reported	1630 S ESCONDIDO BLVD	89-14
Not reported	460 W FELICITA AVE	90-14
Not reported	460 W FELICITA AVE	90-14
Not reported	469 W FELICITA AVE	90-14
Not reported	501 W FELICITA AVE	90-14
Not reported	1805 S CENTRE CITY PKWY	92-14
Not reported	475 W VERMONT AVE	92-14
Not reported	2306 S ESCONDIDO BLVD	96-14
Not reported	3032 EL KU AVE	102-14,15
Not reported	210 E VIA RANCHO PKWY	105-14,15
Not reported	16916 POMERADO RD	117-17
Not reported	12507 RANCHO BERNARDO	117-17
Not reported	16334 AVENIDA FLORENCI	118-17
Not reported	15525 POMERADO RD	123-19
Not reported	12756 LARCHMONT ST	127-19
Not reported	14863 POMERADO RD	131-19
Not reported	14713 POMERADO RD	131-19
Not reported	13530 POMERADO RD	136-19
Not reported	13508 POMERADO RD	136-19
Not reported	13506 POMERADO RD	136-19
Not reported	13504 POMERADO RD	136-19
Not reported	13502 POMERADO RD	136-19
Not reported	12462 POWAY RD	140-19
Not reported	12502 POWAY RD	140-19
Not reported	13012 POMERADO RD	140-19
Not reported	12410 POWAY RD	140-19
Not reported	12430 POWAY RD	140-19
Not reported	12365 POWAY RD	140-19
Not reported	12440 OAK KNOLL RD	140-19
Not reported	12255 POWAY RD	141-18,19
Not reported	12423 WHISPERING TREE	143-19
Not reported	12295 SCRIPPS POWAY PK	147-21
Not reported	9974 SCRIPPS RANCH BLV	160-20
Not reported	8341 RUMSON DR	169-23

## EXECUTIVE SUMMARY

EDR US Hist Cleaners: EDR has searched selected national collections of business directories and has collected listings of potential dry cleaner sites that were available to EDR researchers. EDR's review was limited to those categories of sources that might, in EDR's opinion, include dry cleaning establishments. The categories reviewed included, but were not limited to dry cleaners, cleaners, laundry, laundromat, cleaning/laundry, wash & dry etc. This database falls within a category of information EDR classifies as "High Risk Historical Records", or HRHR. EDR's HRHR effort presents unique and sometimes proprietary data about past sites and operations that typically create environmental concerns, but may not show up in current government records searches.

A review of the EDR US Hist Cleaners list, as provided by EDR, has revealed that there are 42 EDR US Hist Cleaners sites within the searched area.

<u>Site</u>	<u>Address</u>	<u>Map ID</u>
Not reported	555 W COUNTRY CLUB LN	39-12
Not reported	2139 WOODGLEN PL	40-12
VERIBEST CLEANERS	419 ROBIN HILL DR	42-12
FERGUSON CLEANERS	426 ROBIN HILL DR	42-12
Not reported	358 W EL NORTE PKWY	46-12
Not reported	245 W EL NORTE PKWY	48-12
Not reported	130 W EL NORTE PKWY	49-12
Not reported	642 W MISSION AVE	59-12
Not reported	644 W MISSION AVE	59-12
Not reported	370 W WASHINGTON AVE	64-12
Not reported	505 W WASHINGTON AVE	66-12
Not reported	345 W 2D AVE	75-12
Not reported	345 W 2ND AVE	75-12
Not reported	420 W 6TH AVE	75-12
Not reported	721 W 4TH AVE	75-12
Not reported	628 W 7TH AVE	75-12,14
Not reported	363 W 10TH AVE	82-12,14
Not reported	610 W 9TH AVE	84-12,14
Not reported	1212 S ESCONDIDO BLVD	85-12,14
Not reported	431 W 13TH AVE	85-14
Not reported	510 W 11TH AVE	86-12,14
Not reported	330 W FELICITA AVE	90-14
Not reported	339 W FELICITA AVE	90-14
Not reported	401 W FELICITA AVE	90-14
Not reported	410 W FELICITA AVE	90-14
BROWN S LAUNDERETTE	737 E 15TH AVE	91-14
Not reported	1835 S CENTRE CITY PKWY	92-14
Not reported	2035 S ESCONDIDO BLVD	95-14
Not reported	2250 S ESCONDIDO BLVD	96-14
Not reported	2441 S CENTRE CITY PKWY	98-14
Not reported	3440 DEL LAGO BLVD	103-14,15
Not reported	18298 CANFIELD PL	108-17
Not reported	12540 OAKS NORTH DR	113-17
Not reported	12385 GRANDEE RD	115-17
Not reported	12461 RANCHO BERNARDO	117-17
Not reported	15721 BERNARDO HEIGHTS	120-17,19
Not reported	14969 POMERADO RD	130-19
Not reported	14891 POMERADO RD	131-19
Not reported	12336 POWAY RD	140-19
Not reported	12455 POWAY RD	140-19
Not reported	12943 POMERADO RD	140-19
Not reported	11655 NEGLEY DR	154-20

## EXECUTIVE SUMMARY

CA RGA LUST: The EDR Recovered Government Archive Leaking Underground Storage Tank database provides a list of LUST incidents derived from historical databases and includes many records that no longer appear in current government lists. Compiled from Records formerly available from the State Water Resources Control Board in California.

A review of the CA RGA LUST list, as provided by EDR, has revealed that there are 42 CA RGA LUST sites within the searched area.

<u>Site</u>	<u>Address</u>	<u>Map ID</u>
CIRCLE K STORE #0777	1005 MISSION RD	9-3
O'TOOLE'S BRAKE SERVICE	1301 LAS VILLAS WY	48-12
OTOOLE'S BRAKE SERVICE	1301 LAS VILLAS WY	48-12
O'TOOLE'S BRAKE SERVICE	1301 LAS VILLAS WAY	48-12
DUNN-EDWARDS CORP.	506 W WASHINGTON AV	66-12
7-DAY MARKET	503 W WASHINGTON AV	66-12
7-ELEVEN FOOD STORE #24294	503 W WASHINGTON AV	66-12
7 DAY MARKET	503 W WASHINGTON AV	66-12
FELICITA SERVICE CENTER	501 W FELICITA AV	90-14
MOBIL	501 W FELICITA AV	90-14
MOBIL 18-GRN	501 W FELICITA AV	90-14
BROTHERTON PLAZA	2250 S ESCONDIDO BL	96-14
DAVID V TOLLISON	2306 S ESCONDIDO BL	96-14
ARCO	2306 S ESCONDIDO BL	96-14
BLUE RIBBON INVESTMENTS INC	2306 S ESCONDIDO BL	96-14
ARCO 1948	2306 S ESCONDIDO BL	96-14
CENTEX HOMES	2500 S ESCONDIDO BL	99-14
FORMER HARRIS TEXACO	2690 S ESCONDIDO BL	101-14
TEXACO SERVICE STATION	2690 S ESCONDIDO BL	101-14
TEXACO SERVICE STATION	12507 RANCHO BERNARDO R	117-17
TEXACO SERVICE STATION	12507 RANCHO BERNARDO R	117-17
TEXACO/RANCHO BERNARDO 12507	12507 RANCHO BERNARDO R	117-17
RANCHO BERNARDO TEXACO	12507 RANCHO BERNARDO R	117-17
POMERADO MEMORIAL HOSPITAL	15615 POMERADO RD	123-19
POMERADO HOSPITAL	15615 POMERADO RD	123-19
7-ELEVEN STORE #13624	13626 POMERADO RD	135-19
7-11 STORE #13624	13626 POMERADO RD	135-19
7-ELEVEN	13626 POMERADO RD	135-19
7-ELEVEN FOOD STORE #13624	13626 POMERADO RD	135-19
ECONO-LUBE	13506 POMERADO RD	136-19
POWAY 76	13012 POMERADO RD	140-19
TOSCO 76 #4887	13012 POMERADO RD	140-19
POMERADO UNION SERVICE	13012 POMERADO RD	140-19
UNOCAL SERVICE STATION	13012 POMERADO ROAD	140-19
UNOCAL	13012 POMERADO RD	140-19
TOSCO 76 #2966	12906 POMERADO RD	140-19
CIRCLE K FOOD STORE	12906 POMERADO RD	140-19
CIRCLE K FOOD STORE	12906 POMERADO ROAD	140-19
TOSCO/ CIRCLE K #2966	12906 POMERADO RD	140-19
CIRCLE K #2966	12906 POMERADO RD	140-19
CIRCLE K CORPORATION	12906 POMERADO RD	140-19
CITY OF POWAY	12906 POMERADO ROAD	140-19

## EXECUTIVE SUMMARY

CA RGA LF: The EDR Recovered Government Archive Landfill database provides a list of landfills derived from historical databases and includes many records that no longer appear in current government lists. Compiled from Records formerly available from the Department of Resources Recycling and Recovery in California.

A review of the CA RGA LF list, as provided by EDR, has revealed that there is 1 CA RGA LF site within the searched area.

<u>Site</u>	<u>Address</u>	<u>Map ID</u>
GREEN CO FARMS	32163 OLD HWY. 395	22-6

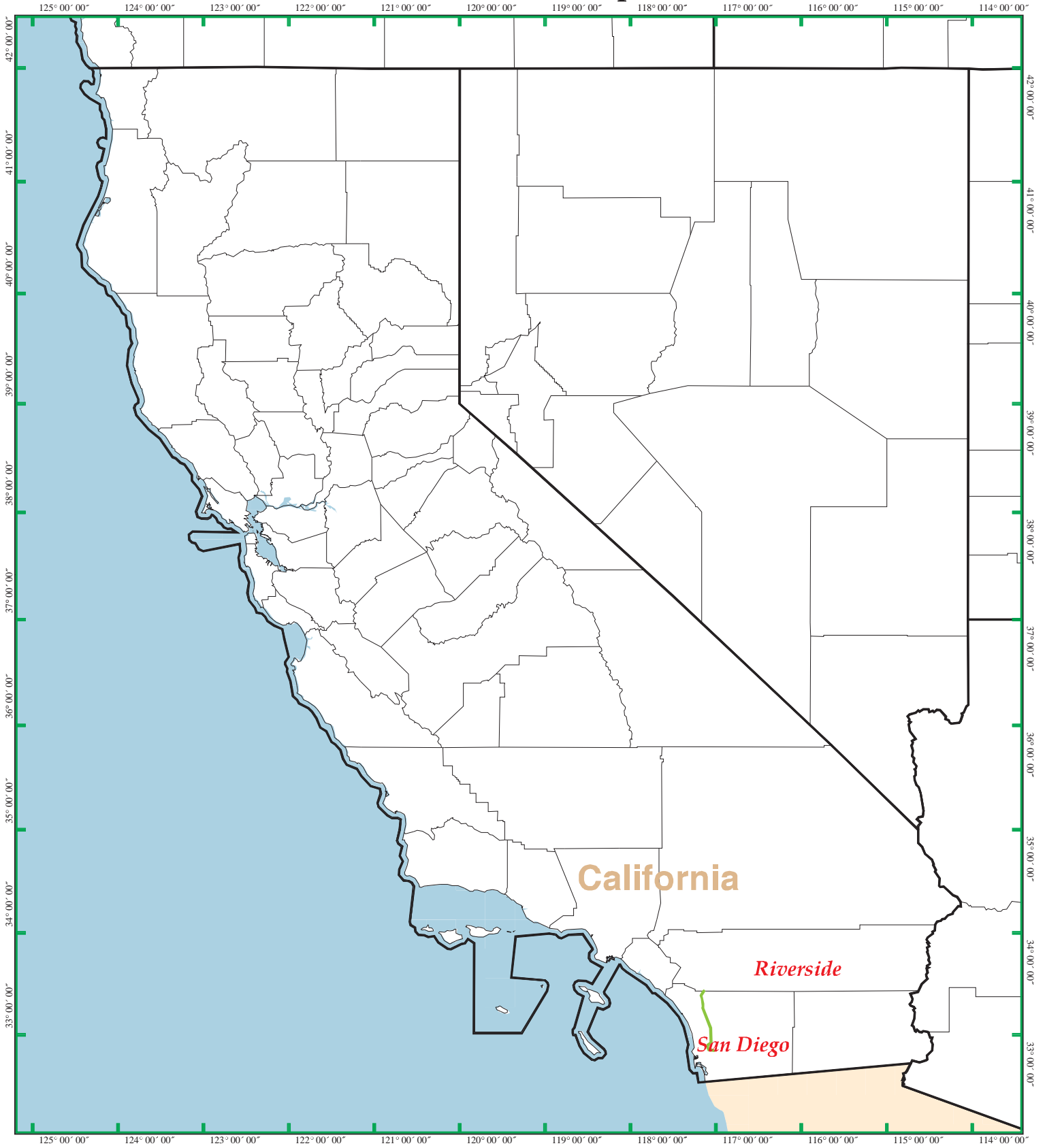
## EXECUTIVE SUMMARY

Please refer to the end of the findings report for unmapped orphan sites due to poor or inadequate address information.

## **Section 1**

# **Overview and Key Map**

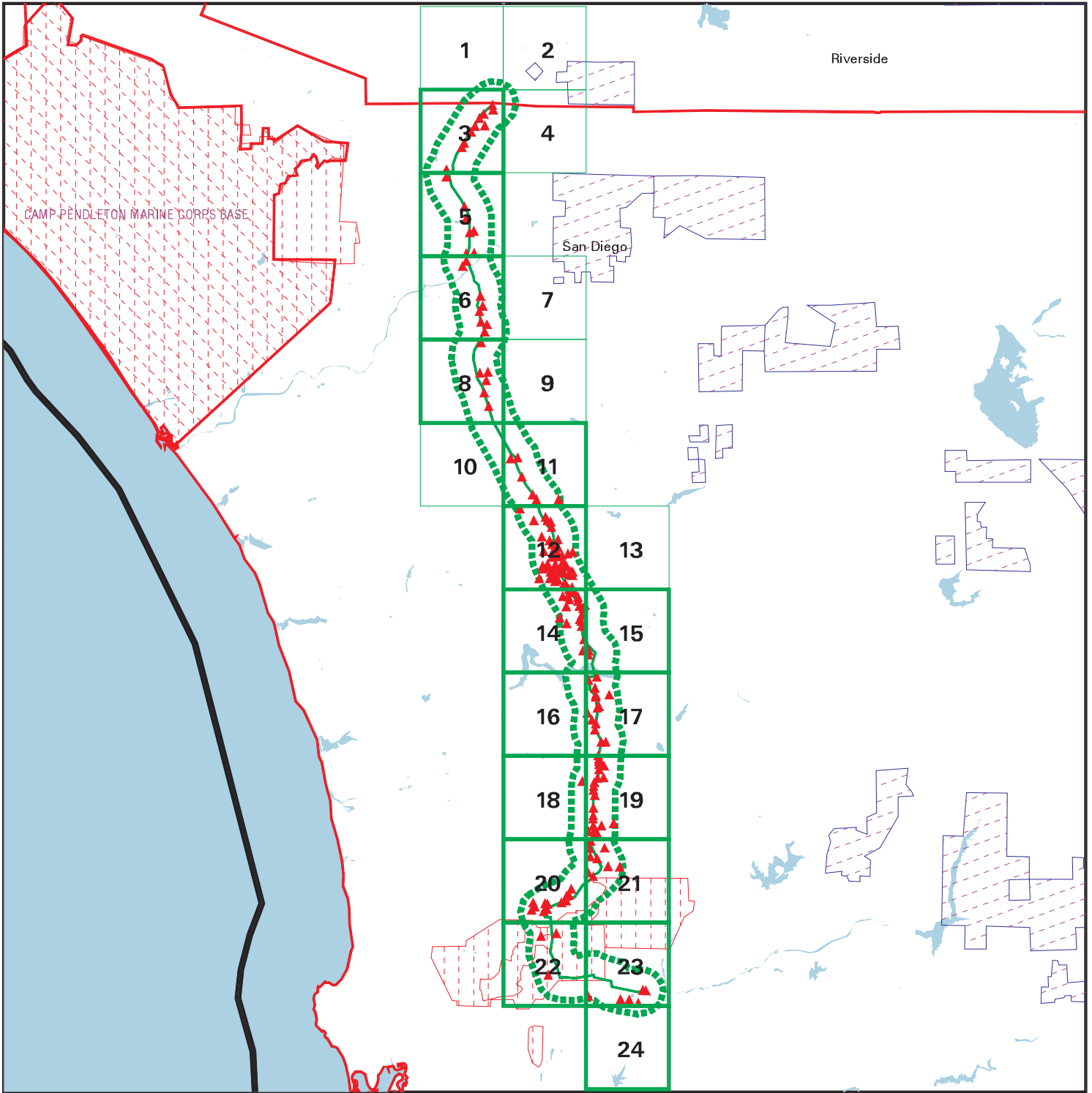
# Overview Map



EDR DataMap® - Environmental Atlas



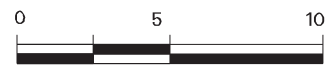
# Key Map



## EDR DataMap® - Environmental Atlas

### Legend

- |               |                |                         |                   |              |
|---------------|----------------|-------------------------|-------------------|--------------|
| Roads         | Waterways      | Powerlines              | Water             | Listed Sites |
| Major Roads   | Railroads      | Pipelines               | Superfund Sites   |              |
| Contour Lines | Study Boundary | Fault Lines             | Federal DOD Sites |              |
|               |                | Indian Reservations BIA |                   |              |



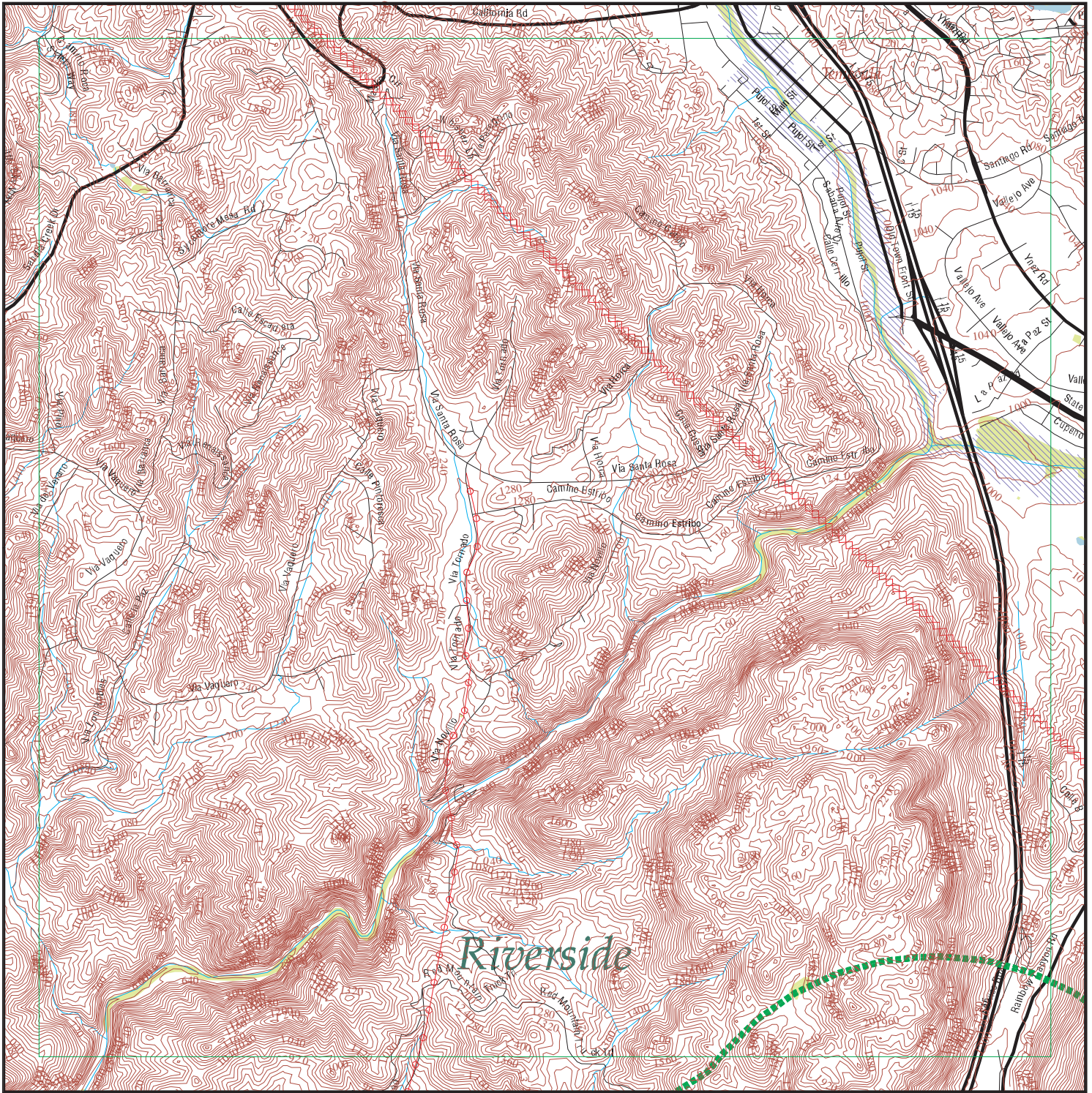
Scale in Miles



**Section 2**

**Focus Maps and  
Findings**

# Focus Map 1



## EDR DataMap® - Environmental Atlas

### Legend

- |                             |                    |                         |                   |                     |
|-----------------------------|--------------------|-------------------------|-------------------|---------------------|
| Roads                       | Waterways          | Powerlines              | Water             | Listed Sites        |
| Major Roads                 | Railroads          | Pipelines               | Superfund Sites   | Sensitive Receptors |
| Contour Lines               | Study Boundary     | Fault Lines             | Federal DOD Sites |                     |
| National Wetlands Inventory | 100-Yr Flood Zones | Indian Reservations BIA |                   |                     |



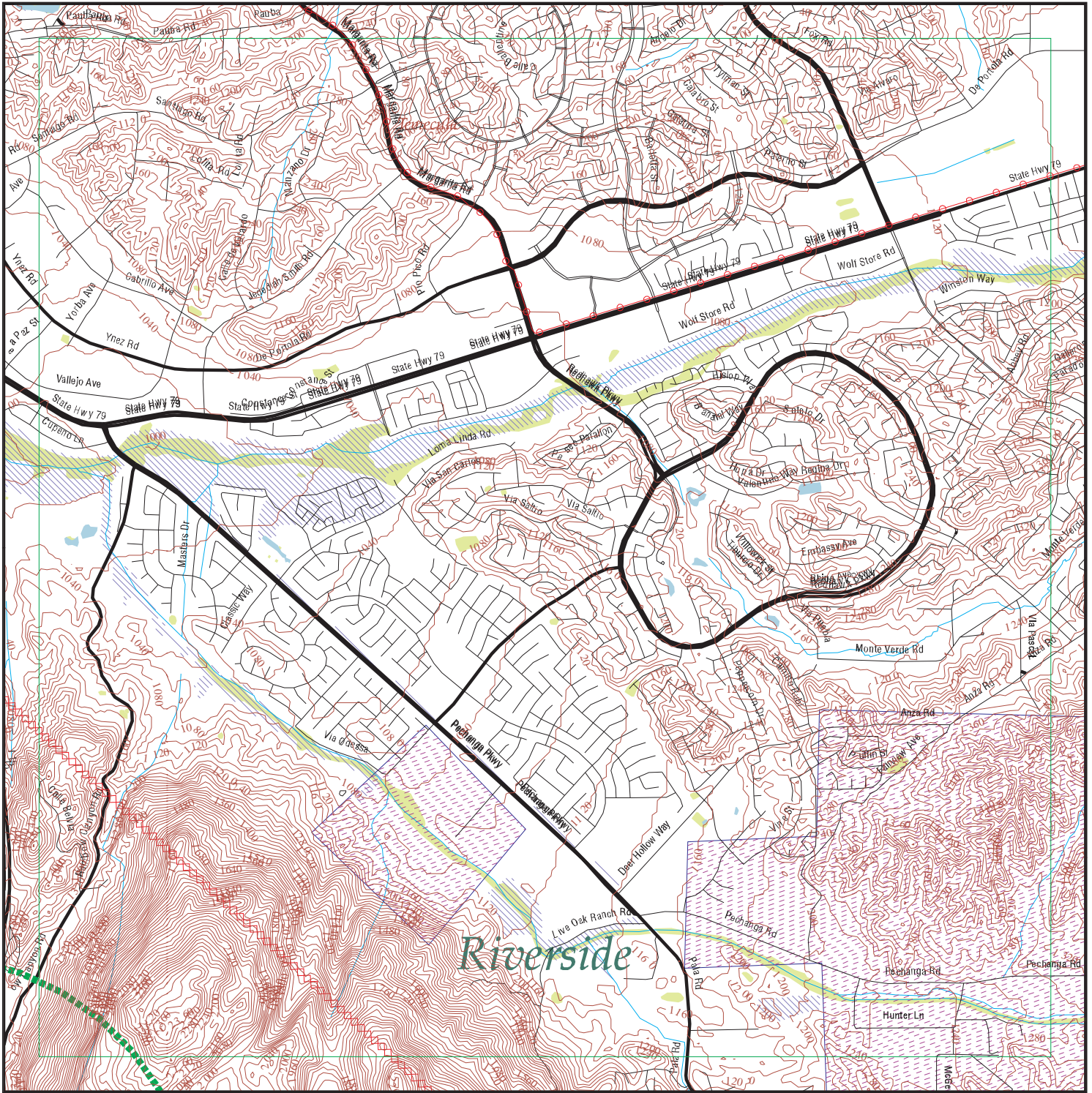
Scale in Miles

Count: 13 records

FOCUS MAP 1 ORPHAN SUMMARY

City	EDR ID	Site Name	Site Address	Zip	Database(s)
RIVERSIDE COUNTY	M300006397	MINNESOTA MINING & MANUFACTURING CO.	CORONA PLANT		US MINES
RIVERSIDE COUNTY	M300003136	ALL AMERICAN AGGREGATES	CORONA PLANT		US MINES
RIVERSIDE COUNTY	M300006398	VULCAN MATERIALS CO.	CORONA ROCK (#171)		US MINES
TEMECULA	S113177871	SOUTHERN CALIFORNIA GAS CO.	47950 HWY 15	92592	HAZNET
TEMECULA	1008402429	RAINBOW STA	47950 HWY 15	92592	RCRA-LQG
TEMECULA	1006805238	CHEVRON STATION NO 204029	31669 HWY 79 S	92592	RCRA-SQG, FINDS, LUST, HAZNET
TEMECULA	1014387448	RITE AID 5469	31797 HWY 79 SOUTH	92592	RCRA-CESQG, FINDS
TEMECULA	S113068459	CREEKSIDE GAS & FOOD MART	29115 FRONT STREET	92590	HAZNET
TEMECULA	U003111605	VERIZON - REDHAWK CO	32505 S HWY 79	92592	UST
TEMECULA	U003989472	CHEVRON SS #1838/204029	31669 S HWY 79	92592	UST
TEMECULA	S111459730	MADISON AV 54 INCH TRANSMISSION MAIN RELOCATION	MADISON AV BUECKING CT JEFFERSON AV	92590	NPDES
TEMECULA	S108540544	ANERI CORPORATION CBA ANERI CLEANERS	32483 STATE HIGHWAY 79 STE E111	92592	DRYCLEANERS
TEMECULA	S113154683	WALTER'S TRANSMISSION SHOP	28696 VIA MONTEZUMA STE 105	92590	HAZNET

# Focus Map 2



## EDR DataMap® - Environmental Atlas

### Legend

- |                             |                    |                         |                   |                     |
|-----------------------------|--------------------|-------------------------|-------------------|---------------------|
| Roads                       | Waterways          | Powerlines              | Water             | Listed Sites        |
| Major Roads                 | Railroads          | Pipelines               | Superfund Sites   | Sensitive Receptors |
| Contour Lines               | Study Boundary     | Fault Lines             | Federal DOD Sites |                     |
| National Wetlands Inventory | 100-Yr Flood Zones | Indian Reservations BIA |                   |                     |



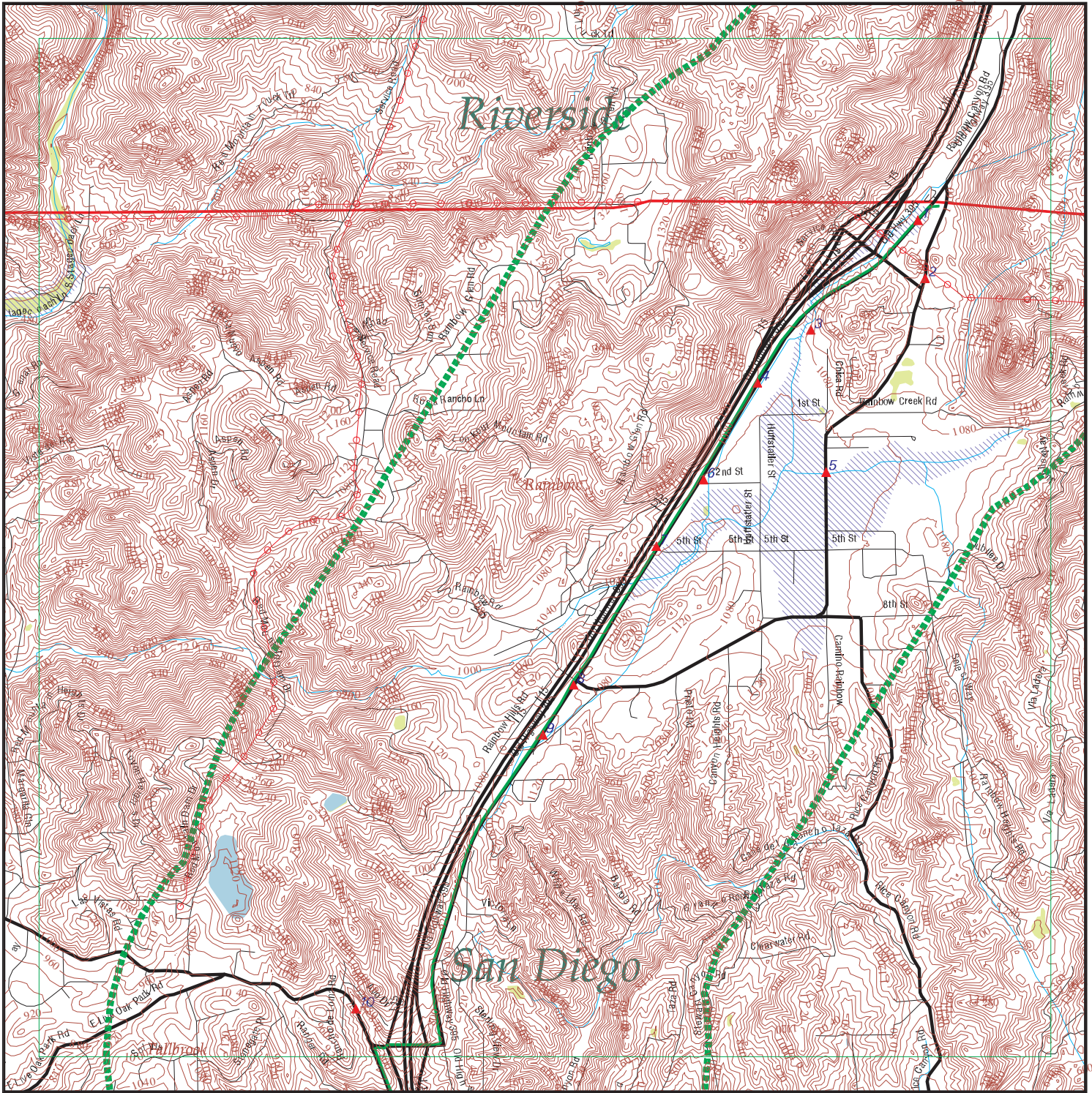
Scale in Miles

Count: 17 records

FOCUS MAP 2 ORPHAN SUMMARY

City	EDR ID	Site Name	Site Address	Zip	Database(s)
RIVERSIDE COUNTY	M300006400	HANSON AGGREGATES WEST, INC.	EAGLE VALLEY QUARRY		US MINES
RIVERSIDE COUNTY	M300003148	ROBERT R. FORD TRUCKING, INC.	PACIFIC CLAY / FORD PIT		US MINES
RIVERSIDE COUNTY	M300003150	WYROC INC.	PACIFIC CLAY		US MINES
RIVERSIDE COUNTY	M300003138	CHANDLER AGGREGATES, INC.	SIERRA PLANT		US MINES
TEMECULA	S113177871	SOUTHERN CALIFORNIA GAS CO.	47950 HWY 15	92592	HAZNET
TEMECULA	1008402429	RAINBOW STA	47950 HWY 15	92592	RCRA-LQG
TEMECULA	1006805238	CHEVRON STATION NO. 204029	31669 HWY 79 S	92592	RCRA-SQG, FINDS, LUST, HAZNET
TEMECULA	1014387448	RITE AID 5469	31797 HWY 79 SOUTH	92592	RCRA-CESQG, FINDS
TEMECULA	S113068459	CREEKSIDE GAS & FOOD MART	29115 FRONT STREET	92590	HAZNET
TEMECULA	U003111605	VERIZON - REDHAWK CO	32505 S HWY 79	92592	UST
TEMECULA	U003989472	CHEVRON SS #1838/204029	31669 S HWY 79	92592	UST
TEMECULA	1010312924	RANCHO CALIFORNIA WATER DISTRICT	13615 LOMA LINDA RD.	92592	RCRA-SQG
TEMECULA	S111459730	MADISON AV 54 INCH TRANSMISSION MAIN RELOCATION	MADISON AV BUECKING CT JEFFERSON AV	92590	NPDES
TEMECULA	S105092639	EXECUTIVE CLEANERS	43053 MARGARITA STE B109 & 110	92592	DRYCLEANERS
TEMECULA	S108540544	ANERI CORPORATION CBA ANERI CLEANERS	32483 STATE HIGHWAY 79 STE E111	92592	DRYCLEANERS
TEMECULA	S113154683	WALTER'S TRANSMISSION SHOP	28696 VIA MONTEZUMA STE 105	92590	HAZNET
TEMECULA CA	S103443325	RH ACQUISITION/ REDHAWK	REDHAWK PARKWAY	92592	WMUDS/SWAT

# Focus Map 3



## EDR DataMap® - Environmental Atlas

### Legend

- |                             |                    |                         |                   |                     |
|-----------------------------|--------------------|-------------------------|-------------------|---------------------|
| Roads                       | Waterways          | Powerlines              | Water             | Listed Sites        |
| Major Roads                 | Railroads          | Pipelines               | Superfund Sites   | Sensitive Receptors |
| Contour Lines               | Study Boundary     | Fault Lines             | Federal DOD Sites |                     |
| National Wetlands Inventory | 100-Yr Flood Zones | Indian Reservations BIA |                   |                     |



Scale in Miles

FOCUS MAP 3 SUMMARY

<u>Database</u>	<u>Total Plotted</u>
<b><u>FEDERAL RECORDS</u></b>	
NPL	0
Proposed NPL	0
Delisted NPL	0
NPL LIENS	0
CERCLIS	0
CERC-NFRAP	0
LIENS 2	0
CORRACTS	0
RCRA-TSDF	0
RCRA-LQG	1
RCRA-SQG	2
RCRA-CESQG	0
RCRA NonGen / NLR	0
US ENG CONTROLS	0
US INST CONTROL	0
ERNS	0
HMIRS	0
DOT OPS	0
US CDL	0
US BROWNFIELDS	0
DOD	0
FUDS	0
LUCIS	0
CONSENT	0
ROD	0
UMTRA	0
ODI	0
DEBRIS REGION 9	0
US MINES	0
TRIS	0
TSCA	0
FTTS	0
HIST FTTS	0
SSTS	0
ICIS	0
PADS	0
MLTS	0
RADINFO	0
FINDS	6
RAATS	0
RMP	0
US HIST CDL	0
PCB TRANSFORMER	0
2020 COR ACTION	0
LEAD SMELTERS	0
EPA WATCH LIST	0
US AIRS	0
PRP	0

FOCUS MAP 3 SUMMARY

<u>Database</u>	<u>Total Plotted</u>
FEMA UST	0
COAL ASH EPA	0
FEDERAL FACILITY	0
SCRD DRYCLEANERS	0
COAL ASH DOE	0
US FIN ASSUR	0

**STATE AND LOCAL RECORDS**

HIST Cal-Sites	0
CA BOND EXP. PLAN	0
SCH	0
Toxic Pits	0
SWF/LF	1
NPDES	0
WDS	0
UIC	0
Cortese	0
HIST CORTESE	4
SWRCY	0
LUST	9
CA FID UST	0
SLIC	4
UST	1
HIST UST	4
LIENS	0
CUPA Listings	0
SWEEPS UST	5
CHMIRS	1
LDS	0
AST	1
MCS	0
Notify 65	0
DEED	0
VCP	0
DRYCLEANERS	0
WIP	0
ENF	1
CDL	0
RESPONSE	0
HAZNET	6
EMI	3
HAULERS	0
ENVIROSTOR	1
HWP	0
HWT	0
MWMP	0
RGA LF	0
RGA LUST	1
PROC	0
WMUDS/SWAT	0



## FOCUS MAP 3 SUMMARY

<u>Database</u>	<u>Total Plotted</u>
<b><u>TRIBAL RECORDS</u></b>	
INDIAN RESERV	0
INDIAN ODI	0
INDIAN LUST	0
INDIAN UST	0
INDIAN VCP	0
<b><u>EDR PROPRIETARY RECORDS</u></b>	
EDR MGP	0
EDR US Hist Auto Stat	0
EDR US Hist Cleaners	0
RGA LUST	1
RGA LF	0

**NOTES:**

Sites may be listed in more than one database

MAP FINDINGS  
FOCUS MAP 3

Map ID	Site	Database(s)	EPA ID Number
1	3135 OLD HWY 395 FALLBROOK, CA 92028	CHMIRS	S109038388 N/A
	CHMIRS: OES Incident Number: 07-6650 OES notification: 10/29/2007 OES Date: Not reported OES Time: Not reported Incident Date: Not reported <b>Date Completed: Not reported</b> Property Use: Not reported Agency Id Number: Not reported Agency Incident Number: Not reported Time Notified: Not reported Time Completed: Not reported Surrounding Area: Not reported Estimated Temperature: Not reported Property Management: Not reported Special Studies 1: Not reported Special Studies 2: Not reported Special Studies 3: Not reported Special Studies 4: Not reported Special Studies 5: Not reported Special Studies 6: Not reported More Than Two Substances Involved?: Not reported Resp Agncy Personel # Of Decontaminated: Not reported Responding Agency Personel # Of Injuries: Not reported Responding Agency Personel # Of Fatalities: Not reported Others Number Of Decontaminated: Not reported Others Number Of Injuries: Not reported Others Number Of Fatalities: Not reported Vehicle Make/year: Not reported Vehicle License Number: Not reported Vehicle State: Not reported Vehicle Id Number: Not reported CA/DOT/PUC/ICC Number: Not reported Company Name: Not reported Reporting Officer Name/ID: Not reported Report Date: Not reported Comments: Not reported Facility Telephone: Not reported Waterway Involved: Not reported Waterway: Unknown Spill Site: Not reported Cleanup By: Responsible Party Containment: Not reported What Happened: Not reported Type: Not reported Measure: Not reported Other: Not reported Date/Time: Not reported Year: 2007 Agency: Rainbow Water DIstrict Incident Date: 10/29/2007 12:00:00 AM Admin Agency: San Diego County Health Services Dept. Amount: Not reported Contained: Yes Site Type: Merchant/Business		

MAP FINDINGS  
FOCUS MAP 3

Map ID	Site	Database(s)	EPA ID Number
--------	------	-------------	---------------

(Continued)

S109038388

E Date:	Not reported
Substance:	Sewage
Quantity Released:	Not reported
BBLs:	0
Cups:	0
CUFT:	0
Gallons:	600
Grams:	0
Pounds:	0
Liters:	0
Ounces:	0
Pints:	0
Quarts:	0
Sheen:	0
Tons:	0
Unknown:	0
Evacuations:	0
Number of Injuries:	0
Number of Fatalities:	0
Description:	Faulty private pump station caused the spill

2

**SDG&E RAINBOW COMPRESSOR STATION  
3051 RAINBOW VALLEY BL.  
FALLBROOK, CA**

**RCRA-LQG 1000340646  
FINDS CAD981168222**

RCRA-LQG:

Date form received by agency: 06/21/2010  
 Facility name: SAN DIEGO GAS AND ELECTRIC-RAINBOW C&O  
 Facility address: 3051 RAINBOW VALLEY BLVD.  
 FALLBROOK, CA 92028  
 EPA ID: CAD981168222  
 Mailing address: 6875 CONSOLIDATED WAY, SD1373  
 SAN DIEGO, CA 92121  
 Contact: JAMES T SCRUGGS  
 Contact address: 6875 CONSOLIDATED WAY, SD1373  
 SAN DIEGO, CA 92121  
 Contact country: US  
 Contact telephone: (858) 653-3104  
 Contact email: JSCRUGGS@SEMPRAUTILITIES.COM  
 EPA Region: 09  
 Land type: Private  
 Classification: Large Quantity Generator  
 Description: Handler: generates 1,000 kg or more of hazardous waste during any calendar month; or generates more than 1 kg of acutely hazardous waste during any calendar month; or generates more than 100 kg of any residue or contaminated soil, waste or other debris resulting from the cleanup of a spill, into or on any land or water, of acutely hazardous waste during any calendar month; or generates 1 kg or less of acutely hazardous waste during any calendar month, and accumulates more than 1 kg of acutely hazardous waste at any time; or generates 100 kg or less of any residue or contaminated soil, waste or other debris resulting from the cleanup of a spill, into or on any land or water, of acutely hazardous waste during any calendar month, and accumulates more than 100 kg of that material at any time

Owner/Operator Summary:

Owner/operator name: SAN DIEGO GAS AND ELECTRIC

MAP FINDINGS  
FOCUS MAP 3

Map ID Site Database(s) EPA ID Number

**SDG&E RAINBOW COMPRESSOR STATION (Continued)**

**1000340646**

Owner/operator address: 6875 CONSOLIDATED WAY  
SAN DIEGO, CA 92121  
Owner/operator country: US  
Owner/operator telephone: (858) 653-3104  
Legal status: Private  
Owner/Operator Type: Owner  
Owner/Op start date: 03/01/1955  
Owner/Op end date: Not reported

Owner/operator name: SAN DIEGO G & E  
Owner/operator address: NOT REQUIRED  
NOT REQUIRED, ME 99999  
Owner/operator country: Not reported  
Owner/operator telephone: (415) 555-1212  
Legal status: Private  
Owner/Operator Type: Owner  
Owner/Op start date: Not reported  
Owner/Op end date: Not reported

Owner/operator name: SAN DIEGO GAS AND ELECTRIC  
Owner/operator address: Not reported  
Not reported  
Owner/operator country: Not reported  
Owner/operator telephone: Not reported  
Legal status: Private  
Owner/Operator Type: Operator  
Owner/Op start date: 03/01/1955  
Owner/Op end date: Not reported

Owner/operator name: NOT REQUIRED  
Owner/operator address: NOT REQUIRED  
NOT REQUIRED, ME 99999  
Owner/operator country: Not reported  
Owner/operator telephone: (415) 555-1212  
Legal status: Private  
Owner/Operator Type: Operator  
Owner/Op start date: Not reported  
Owner/Op end date: Not reported

Handler Activities Summary:

U.S. importer of hazardous waste: No  
Mixed waste (haz. and radioactive): No  
Recycler of hazardous waste: No  
Transporter of hazardous waste: No  
Treater, storer or disposer of HW: No  
Underground injection activity: No  
On-site burner exemption: No  
Furnace exemption: No  
Used oil fuel burner: No  
Used oil processor: No  
User oil refiner: No  
Used oil fuel marketer to burner: No  
Used oil Specification marketer: No  
Used oil transfer facility: No  
Used oil transporter: No

MAP FINDINGS  
FOCUS MAP 3

Map ID      Site      Database(s)      EPA ID Number

---

**SDG&E RAINBOW COMPRESSOR STATION (Continued)**

**1000340646**

Historical Generators:

Date form received by agency: 03/24/2006  
Facility name:            SAN DIEGO GAS AND ELECTRIC-RAINBOW C&O  
Site name:                SAN DIEGO GAS & ELECTRIC - RAINBOW COMP  
Classification:            Small Quantity Generator

Date form received by agency: 03/24/2006  
Facility name:            SAN DIEGO GAS AND ELECTRIC-RAINBOW C&O  
Site name:                SAN DIEGO GAS & ELECTRIC - RAINBOW COMP  
Classification:            Large Quantity Generator

Date form received by agency: 02/14/2002  
Facility name:            SAN DIEGO GAS AND ELECTRIC-RAINBOW C&O  
Site name:                RAINBOW GAS COMPRESSOR STATION  
Classification:            Large Quantity Generator

Date form received by agency: 09/01/1996  
Facility name:            SAN DIEGO GAS AND ELECTRIC-RAINBOW C&O  
Site name:                ESSOR STA  
Classification:            Small Quantity Generator

Date form received by agency: 03/29/1994  
Facility name:            SAN DIEGO GAS AND ELECTRIC-RAINBOW C&O  
Site name:                SDG&E RAINBOW COMPRESSOR STATION  
Classification:            Large Quantity Generator

Date form received by agency: 02/26/1992  
Facility name:            SAN DIEGO GAS AND ELECTRIC-RAINBOW C&O  
Site name:                RAINBOW GAS COMPRESSOR STATION - SDGE  
Classification:            Large Quantity Generator

Date form received by agency: 01/03/1986  
Facility name:            SAN DIEGO GAS AND ELECTRIC-RAINBOW C&O  
Site name:                ESSOR STA  
Classification:            Large Quantity Generator

Hazardous Waste Summary:

Waste code:              213  
Waste name:               213

Waste code:              513  
Waste name:               513

Waste code:              D001  
Waste name:              IGNITABLE HAZARDOUS WASTES ARE THOSE WASTES WHICH HAVE A FLASHPOINT OF LESS THAN 140 DEGREES FAHRENHEIT AS DETERMINED BY A PENSKEY-MARTENS CLOSED CUP FLASH POINT TESTER. ANOTHER METHOD OF DETERMINING THE FLASH POINT OF A WASTE IS TO REVIEW THE MATERIAL SAFETY DATA SHEET, WHICH CAN BE OBTAINED FROM THE MANUFACTURER OR DISTRIBUTOR OF THE MATERIAL. LACQUER THINNER IS AN EXAMPLE OF A COMMONLY USED SOLVENT WHICH WOULD BE CONSIDERED AS IGNITABLE HAZARDOUS WASTE.

Waste code:              D018  
Waste name:               BENZENE

MAP FINDINGS  
FOCUS MAP 3

Map ID Site Database(s) EPA ID Number

---

**SDG&E RAINBOW COMPRESSOR STATION (Continued)**

**1000340646**

Facility Has Received Notices of Violations:

Regulation violated: FR - 262.10-12.A  
Area of violation: Generators - General  
Date violation determined: 01/29/1993  
Date achieved compliance: 01/29/1998  
Violation lead agency: State  
Enforcement action: Not reported  
Enforcement action date: Not reported  
Enf. disposition status: Not reported  
Enf. disp. status date: Not reported  
Enforcement lead agency: Not reported  
Proposed penalty amount: Not reported  
Final penalty amount: Not reported  
Paid penalty amount: Not reported

Regulation violated: FR - 262.10-12.A  
Area of violation: Generators - General  
Date violation determined: 02/13/1991  
Date achieved compliance: 01/29/1993  
Violation lead agency: State  
Enforcement action: Not reported  
Enforcement action date: Not reported  
Enf. disposition status: Not reported  
Enf. disp. status date: Not reported  
Enforcement lead agency: Not reported  
Proposed penalty amount: Not reported  
Final penalty amount: Not reported  
Paid penalty amount: Not reported

Regulation violated: FR - 262.10-12.A  
Area of violation: Generators - General  
Date violation determined: 01/17/1990  
Date achieved compliance: 02/13/1991  
Violation lead agency: State  
Enforcement action: Not reported  
Enforcement action date: Not reported  
Enf. disposition status: Not reported  
Enf. disp. status date: Not reported  
Enforcement lead agency: Not reported  
Proposed penalty amount: Not reported  
Final penalty amount: Not reported  
Paid penalty amount: Not reported

Evaluation Action Summary:

Evaluation date: 01/29/1993  
Evaluation: COMPLIANCE EVALUATION INSPECTION ON-SITE  
Area of violation: Generators - General  
Date achieved compliance: 01/29/1998  
Evaluation lead agency: State Contractor/Grantee

Evaluation date: 02/13/1991  
Evaluation: COMPLIANCE EVALUATION INSPECTION ON-SITE  
Area of violation: Generators - General  
Date achieved compliance: 01/29/1993  
Evaluation lead agency: State Contractor/Grantee

MAP FINDINGS  
FOCUS MAP 3

Map ID	Site	Database(s)	EPA ID Number
--------	------	-------------	---------------

**SDG&E RAINBOW COMPRESSOR STATION (Continued)**

**1000340646**

Evaluation date: 01/17/1990  
 Evaluation: COMPLIANCE EVALUATION INSPECTION ON-SITE  
 Area of violation: Generators - General  
 Date achieved compliance: 02/13/1991  
 Evaluation lead agency: State Contractor/Grantee

**FINDS:**

Registry ID: 110002680607

**Environmental Interest/Information System**

RCRAInfo is a national information system that supports the Resource Conservation and Recovery Act (RCRA) program through the tracking of events and activities related to facilities that generate, transport, and treat, store, or dispose of hazardous waste. RCRAInfo allows RCRA program staff to track the notification, permit, compliance, and corrective action activities required under RCRA.

**HAZARDOUS WASTE BIENNIAL REPORTER**

Registry ID: 110055678226

**Environmental Interest/Information System**

2

**SDG&E - RAINBOW COMPRESSOR STATION  
 3051 RAINBOW VALLEY BL  
 FALLBROOK, CA 92028**

**San Diego Co. HMMMD  
 ENVIROSTOR  
 SAN DIEGO CO. SAM**

**SLIC**

**S104749147  
 N/A**

**SLIC:**

Region: STATE  
**Facility Status: Completed - Case Closed**  
 Status Date: 04/08/1996  
 Global Id: T0608199439  
 Lead Agency: SAN DIEGO COUNTY LOP  
 Lead Agency Case Number: H19718-001  
 Latitude: 33.430068  
 Longitude: -117.142116  
 Case Type: Cleanup Program Site  
 Case Worker: Not reported  
 Local Agency: Not reported  
 RB Case Number: Not reported  
 File Location: Local Agency  
 Potential Media Affected: Soil  
 Potential Contaminants of Concern: Waste Oil / Motor / Hydraulic / Lubricating  
 Site History: Not reported

Click here to access the California GeoTracker records for this facility:

Region: STATE  
**Facility Status: Completed - Case Closed**  
 Status Date: 01/17/2001  
 Global Id: T0608139275  
 Lead Agency: SAN DIEGO COUNTY LOP  
 Lead Agency Case Number: H19718-002  
 Latitude: 33.430068  
 Longitude: -117.142116  
 Case Type: Cleanup Program Site

MAP FINDINGS  
FOCUS MAP 3

Map ID	Site	Database(s)	EPA ID Number
--------	------	-------------	---------------

**SDG&E - RAINBOW COMPRESSOR STATION (Continued)**

**S104749147**

Case Worker:	NS
Local Agency:	SAN DIEGO COUNTY LOP
RB Case Number:	N/A
File Location:	Local Agency
Potential Media Affected:	Soil
Potential Contaminants of Concern:	Waste Oil / Motor / Hydraulic / Lubricating
Site History:	Not reported

[Click here to access the California GeoTracker records for this facility:](#)

**SAN DIEGO CO. HMMD:**

Facility Id:	119718
Business Type:	6HK52
EPA Id Number:	CAD981168222
APN:	102-650-19-00
Last HMMD Inspection:	02/10/2012
Permit Status:	OPEN
Permit Expiration:	03/31/2013
Facility Owner:	SAN DIEGO GAS & ELECTRIC
Facility Address:	8315 CENTURY PARK CT, CP21L
Facility City:	SAN DIEGO
Facility State:	CA
Facility Zip:	92123
UST Owner:	Not reported
Handle Regulated Hazmat:	Y
Own Or Operate UST:	Not reported
Subject To APSA:	Y
Generate Haz Waste:	Y
Treat Haz Waste:	Not reported
Generate Medical Waste:	Not reported

**Active Permits:**

Facility Id:	119718
Update Date:	11/02/2012
Case Number:	7440-59-7
Name:	HELIUM GAS
Other Information:	Not reported
Material Waste:	Material
Hazardous Categories 1:	PRESSURE RELEASE
Hazardous Categories 2:	Not reported

Facility Id:	119718
Update Date:	11/02/2012
Case Number:	1333-74-0
Name:	HYDROGEN, COMPRESSED GAS
Other Information:	Not reported
Material Waste:	Material
Hazardous Categories 1:	PRESSURE RELEASE
Hazardous Categories 2:	Not reported

Facility Id:	119718
Update Date:	11/02/2012
Case Number:	7782-44-7
Name:	OXYGEN GAS
Other Information:	Not reported
Material Waste:	Material
Hazardous Categories 1:	PRESSURE RELEASE



MAP FINDINGS  
FOCUS MAP 3

Map ID      Site      Database(s)      EPA ID Number

---

**SDG&E - RAINBOW COMPRESSOR STATION (Continued)**

**S104749147**

Hazardous Categories 2:      Not reported

Facility Id:                      119718  
 Update Date:                  11/02/2012  
 Case Number:                  Not reported  
 Name:                              VARIOUS INSULATING/LUB OILS  
 Other Information:              HDAX-30 ENGINE OIL+ GST46  
 Material Waste:                  Material  
 Hazardous Categories 1:        ACUTE  
 Hazardous Categories 2:        CHRONIC

Facility Id:                      119718  
 Update Date:                  11/02/2012  
 Case Number:                  Not reported  
 Name:                              WASTE 181 INORGANIC SOLID WASTE (OTHER)  
 Other Information:              WASTE PAINT (LEAD)  
 Material Waste:                  Waste  
 Hazardous Categories 1:        Not reported  
 Hazardous Categories 2:        Not reported

Facility Id:                      119718  
 Update Date:                  11/02/2012  
 Case Number:                  68476-85-7  
 Name:                              PROPANE  
 Other Information:              Not reported  
 Material Waste:                  Material  
 Hazardous Categories 1:        PRESSURE RELEASE  
 Hazardous Categories 2:        Not reported

Facility Id:                      119718  
 Update Date:                  11/02/2012  
 Case Number:                  74-86-2  
 Name:                              ACETYLENE GAS  
 Other Information:              Not reported  
 Material Waste:                  Material  
 Hazardous Categories 1:        PRESSURE RELEASE  
 Hazardous Categories 2:        ACUTE

Facility Id:                      119718  
 Update Date:                  11/02/2012  
 Case Number:                  75-18-3  
 Name:                              DIMETHYL SULFIDE (2PPM) IN NITROGEN  
 Other Information:              Not reported  
 Material Waste:                  Material  
 Hazardous Categories 1:        PRESSURE RELEASE  
 Hazardous Categories 2:        ACUTE

Facility Id:                      119718  
 Update Date:                  11/02/2012  
 Case Number:                  Not reported  
 Name:                              SODIUM TOLYLTRIAZOLE, SODIUM BISULFITE, SODIUM HYDROXIDE  
 Other Information:              PHOSPERSE-PLUS 8309, NALCO (INHIBITOR)  
 Material Waste:                  Material  
 Hazardous Categories 1:        ACUTE  
 Hazardous Categories 2:        Not reported

Facility Id:                      119718

MAP FINDINGS  
FOCUS MAP 3

Map ID      Site      Database(s)      EPA ID Number

---

**SDG&E - RAINBOW COMPRESSOR STATION (Continued)**

**S104749147**

Update Date: 11/02/2012  
Case Number: 110-01-0  
Name: C S CAPTAN; CONTAINS TETRAHYDROTHIOPHENE  
Other Information: GAS ODORANT  
Material Waste: Material  
Hazardous Categories 1: ACUTE  
Hazardous Categories 2: Not reported

Facility Id: 119718  
Update Date: 11/02/2012  
Case Number: 7727-37-9  
Name: NITROGEN  
Other Information: Not reported  
Material Waste: Material  
Hazardous Categories 1: PRESSURE RELEASE  
Hazardous Categories 2: ACUTE

Facility Id: 119718  
Update Date: 11/02/2012  
Case Number: Not reported  
Name: SULFURIC ACID (93% SOLUTION)  
Other Information: Not reported  
Material Waste: Material  
Hazardous Categories 1: REACTIVE  
Hazardous Categories 2: ACUTE

Facility Id: 119718  
Update Date: 11/02/2012  
Case Number: Not reported  
Name: WASTE 213 HYDROCARBON SOLVENTS  
Other Information: BENZENE, MINERAL SPINTS, OIL  
Material Waste: Waste  
Hazardous Categories 1: Not reported  
Hazardous Categories 2: Not reported

Facility Id: 119718  
Update Date: 11/02/2012  
Case Number: Not reported  
Name: WASTE 581 GAS SCRUBBER WASTE  
Other Information: SCRUBBER OIL/WATER  
Material Waste: Waste  
Hazardous Categories 1: Not reported  
Hazardous Categories 2: Not reported

Facility Id: 119718  
Update Date: 11/02/2012  
Case Number: MIXTURE  
Name: GST OIL 46  
Other Information: Not reported  
Material Waste: Material  
Hazardous Categories 1: ACUTE  
Hazardous Categories 2: Not reported

Facility Id: 119718  
Business Type: 6HK52  
EPA Id Number: CAD981168222

MAP FINDINGS  
FOCUS MAP 3

Map ID      Site      Database(s)      EPA ID Number

**SDG&E - RAINBOW COMPRESSOR STATION (Continued)**

**S104749147**

APN: 102-650-19-00  
 Last HMMMD Inspection: 02/10/2012  
 Permit Status: OPEN  
 Permit Expiration: 03/31/2013  
 Facility Owner: SAN DIEGO GAS & ELECTRIC  
 Facility Address: 8315 CENTURY PARK CT, CP21L  
 Facility City: SAN DIEGO  
 Facility State: CA  
 Facility Zip: 92123  
 UST Owner: Not reported  
 Handle Regulated Hazmat: Y  
 Own Or Operate UST: Not reported  
 Subject To APSA: Not reported  
 Generate Haz Waste: Y  
 Treat Haz Waste: Not reported  
 Generate Medical Waste: Not reported

Active Permits:

Facility Id: 119718  
 Update Date: 11/02/2012  
 Case Number: 7440-59-7  
 Name: HELIUM GAS  
 Other Information: Not reported  
 Material Waste: Material  
 Hazardous Categories 1: PRESSURE RELEASE  
 Hazardous Categories 2: Not reported

Facility Id: 119718  
 Update Date: 11/02/2012  
 Case Number: 1333-74-0  
 Name: HYDROGEN, COMPRESSED GAS  
 Other Information: Not reported  
 Material Waste: Material  
 Hazardous Categories 1: PRESSURE RELEASE  
 Hazardous Categories 2: Not reported

Facility Id: 119718  
 Update Date: 11/02/2012  
 Case Number: 7782-44-7  
 Name: OXYGEN GAS  
 Other Information: Not reported  
 Material Waste: Material  
 Hazardous Categories 1: PRESSURE RELEASE  
 Hazardous Categories 2: Not reported

Facility Id: 119718  
 Update Date: 11/02/2012  
 Case Number: Not reported  
 Name: VARIOUS INSULATING/LUB OILS  
 Other Information: HDAX-30 ENGINE OIL+ GST46  
 Material Waste: Material  
 Hazardous Categories 1: ACUTE  
 Hazardous Categories 2: CHRONIC

Facility Id: 119718  
 Update Date: 11/02/2012  
 Case Number: Not reported  
 Name: WASTE 181 INORGANIC SOLID WASTE (OTHER)

MAP FINDINGS  
FOCUS MAP 3

Map ID Site Database(s) EPA ID Number

**SDG&E - RAINBOW COMPRESSOR STATION (Continued)**

**S104749147**

Other Information:	WASTE PAINT (LEAD)
Material Waste:	Waste
Hazardous Categories 1:	Not reported
Hazardous Categories 2:	Not reported
Facility Id:	119718
Update Date:	11/02/2012
Case Number:	68476-85-7
Name:	PROPANE
Other Information:	Not reported
Material Waste:	Material
Hazardous Categories 1:	PRESSURE RELEASE
Hazardous Categories 2:	Not reported
Facility Id:	119718
Update Date:	11/02/2012
Case Number:	74-86-2
Name:	ACETYLENE GAS
Other Information:	Not reported
Material Waste:	Material
Hazardous Categories 1:	PRESSURE RELEASE
Hazardous Categories 2:	ACUTE
Facility Id:	119718
Update Date:	11/02/2012
Case Number:	75-18-3
Name:	DIMETHYL SULFIDE (2PPM) IN NITROGEN
Other Information:	Not reported
Material Waste:	Material
Hazardous Categories 1:	PRESSURE RELEASE
Hazardous Categories 2:	ACUTE
Facility Id:	119718
Update Date:	11/02/2012
Case Number:	Not reported
Name:	SODIUM TOLYLTRIAZOLE, SODIUM BISULFITE, SODIUM HYDROXIDE
Other Information:	PHOSPERSE-PLUS 8309, NALCO (INHIBITOR)
Material Waste:	Material
Hazardous Categories 1:	ACUTE
Hazardous Categories 2:	Not reported
Facility Id:	119718
Update Date:	11/02/2012
Case Number:	110-01-0
Name:	C S CAPTAN; CONTAINS TETRAHYDROTHIOPHENE
Other Information:	GAS ODORANT
Material Waste:	Material
Hazardous Categories 1:	ACUTE
Hazardous Categories 2:	Not reported
Facility Id:	119718
Update Date:	11/02/2012
Case Number:	7727-37-9
Name:	NITROGEN
Other Information:	Not reported
Material Waste:	Material
Hazardous Categories 1:	PRESSURE RELEASE

MAP FINDINGS  
FOCUS MAP 3

Map ID	Site	Database(s)	EPA ID Number
--------	------	-------------	---------------

**SDG&E - RAINBOW COMPRESSOR STATION (Continued)**

**S104749147**

Hazardous Categories 2:	ACUTE
Facility Id:	119718
Update Date:	11/02/2012
Case Number:	Not reported
Name:	SULFURIC ACID (93% SOLUTION)
Other Information:	Not reported
Material Waste:	Material
Hazardous Categories 1:	REACTIVE
Hazardous Categories 2:	ACUTE
Facility Id:	119718
Update Date:	11/02/2012
Case Number:	Not reported
Name:	WASTE 213 HYDROCARBON SOLVENTS
Other Information:	BENZENE, MINERAL SPINTS, OIL
Material Waste:	Waste
Hazardous Categories 1:	Not reported
Hazardous Categories 2:	Not reported
Facility Id:	119718
Update Date:	11/02/2012
Case Number:	Not reported
Name:	WASTE 581 GAS SCRUBBER WASTE
Other Information:	SCRUBBER OIL/WATER
Material Waste:	Waste
Hazardous Categories 1:	Not reported
Hazardous Categories 2:	Not reported
Facility Id:	119718
Update Date:	11/02/2012
Case Number:	MIXTURE
Name:	GST OIL 46
Other Information:	Not reported
Material Waste:	Material
Hazardous Categories 1:	ACUTE
Hazardous Categories 2:	Not reported

**ENVIROSTOR:**

Facility ID:	37350001
Status:	Refer: 1248 Local Agency
Status Date:	11/22/2000
Site Code:	Not reported
Site Type:	Evaluation
Site Type Detailed:	Evaluation
Acres:	Not reported
NPL:	NO
Regulatory Agencies:	NONE SPECIFIED
Lead Agency:	NONE SPECIFIED
Program Manager:	Not reported
Supervisor:	Referred - Not Assigned
Division Branch:	Cleanup Cypress
Assembly:	66
Senate:	38
Special Program:	Not reported
Restricted Use:	NO

MAP FINDINGS  
FOCUS MAP 3

Map ID	Site	Database(s)	EPA ID Number
--------	------	-------------	---------------

**SDG&E - RAINBOW COMPRESSOR STATION (Continued)**

**S104749147**

Site Mgmt Req: NONE SPECIFIED  
 Funding: Not Applicable  
 Latitude: 0  
 Longitude: 0  
 APN: NONE SPECIFIED  
 Past Use: NONE SPECIFIED  
 Potential COC: NONE SPECIFIED  
 Confirmed COC: NONE SPECIFIED  
 Potential Description: NONE SPECIFIED  
 Alias Name: 37350001  
 Alias Type: Envirostor ID Number

Completed Info:

Completed Area Name: PROJECT WIDE  
 Completed Sub Area Name: Not reported  
 Completed Document Type: SB 1248 Notification  
 Completed Date: 11/22/2000  
 Comments: SB 1248 San Diego County

Future Area Name: Not reported  
 Future Sub Area Name: Not reported  
 Future Document Type: Not reported  
 Future Due Date: Not reported  
 Schedule Area Name: Not reported  
 Schedule Sub Area Name: Not reported  
 Schedule Document Type: Not reported  
 Schedule Due Date: Not reported  
 Schedule Revised Date: Not reported

SAN DIEGO CO. SAM:

Case Number: H19718-001  
 Agency: DEH Site Assessment & Mitigation  
**Funding: Private - VAP**  
 Facility Type: Soils Only  
 Facility Status: Closed Case  
 Date: 4/8/1996  
 Date Began: 4/15/1991

Case Number: H19718-002  
 Agency: DEH Site Assessment & Mitigation  
**Funding: Private - VAP**  
 Facility Type: Soils Only  
 Facility Status: Closed Case  
 Date: 1/17/2001  
 Date Began: 11/15/2000

3

**SCHAEFFERS NURSERY INC**  
**2319 STATE HIGHWAY 395**  
**FALLBROOK, CA 92028**

**HIST UST U001571679**  
**N/A**

HIST UST:

Region: STATE  
 Facility ID: 00000036350  
 Facility Type: Other  
 Other Type: WHOLESALE NURSERY FA  
 Total Tanks: 0000  
 Contact Name: ROLAND SCHAEFFER  
 Telephone: 6197287090

MAP FINDINGS  
FOCUS MAP 3

Map ID	Site	Database(s)	EPA ID Number
--------	------	-------------	---------------

**SCHAEFFERS NURSERY INC (Continued)**

**U001571679**

Owner Name: SCHAEFFERS NURSERY INC  
Owner Address: 2319 HWY 395  
Owner City,St,Zip: FALLBROOK, CA 92028

Tank Num: 001  
Container Num: 1  
Year Installed: 1975  
Tank Capacity: 00000500  
Tank Used for: Not reported  
Type of Fuel: Not reported  
Tank Construction: Not reported  
Leak Detection: None

Tank Num: 002  
Container Num: 2  
Year Installed: Not reported  
Tank Capacity: 00000500  
Tank Used for: Not reported  
Type of Fuel: Not reported  
Tank Construction: Not reported  
Leak Detection: None

4

**SCW CONTRACTING CORP  
2525 N OLD HWY 395  
FALLBROOK, CA 92028**

**HAZNET S113102329  
N/A**

HAZNET:

Year: 2012  
Gepaid: CAL000196347  
Contact: SUZANNE SCRAPE  
Telephone: 7607281308  
Mailing Name: Not reported  
Mailing Address: 2525 N OLD HWY 395  
Mailing City,St,Zip: FALLBROOK, CA 920280000  
Gen County: San Diego  
TSD EPA ID: CAD008252405  
TSD County: Los Angeles  
Waste Category: Not reported  
Disposal Method: Fuel Blending Prior To Energy Recovery At Another Site  
Tons: 0.187  
Facility County: San Diego

Year: 2010  
Gepaid: CAL000196347  
Contact: SUZANNE SCRAPE  
Telephone: 7607281308  
Mailing Name: Not reported  
Mailing Address: 2525 N OLD HWY 395  
Mailing City,St,Zip: FALLBROOK, CA 920280000  
Gen County: Not reported  
TSD EPA ID: CAD097030993  
TSD County: Not reported  
Waste Category: Other organic solids  
Disposal Method: Storage, Bulking, And/Or Transfer Off Site--No Treatment/Reovery (H010-H129) Or (H131-H135)  
Tons: 1  
Facility County: San Diego

MAP FINDINGS  
FOCUS MAP 3

Map ID      Site      Database(s)      EPA ID Number

---

**SCW CONTRACTING CORP (Continued)**

**S113102329**

Year: 2009  
Gepaid: CAL000196347  
Contact: FRANCES JOHNSON  
Telephone: 7607281308  
Mailing Name: Not reported  
Mailing Address: 2525 N OLD HWY 395  
Mailing City,St,Zip: FALLBROOK, CA 920280000  
Gen County: Not reported  
TSD EPA ID: CAD097030993  
TSD County: Not reported  
Waste Category: Other organic solids  
Disposal Method: Storage, Bulking, And/Or Transfer Off Site--No Treatment/Reovery (H010-H129) Or (H131-H135)  
Tons: 0.2  
Facility County: San Diego

Year: 2009  
Gepaid: CAL000196347  
Contact: FRANCES JOHNSON  
Telephone: 7607281308  
Mailing Name: Not reported  
Mailing Address: 2525 N OLD HWY 395  
Mailing City,St,Zip: FALLBROOK, CA 920280000  
Gen County: Not reported  
TSD EPA ID: CAT080013352  
TSD County: Not reported  
Waste Category: Unspecified organic liquid mixture  
Disposal Method: Fuel Blending Prior To Energy Recovery At Another Site  
Tons: 0.935  
Facility County: San Diego

Year: 2008  
Gepaid: CAL000196347  
Contact: FRANCES JOHNSON  
Telephone: 7607281308  
Mailing Name: Not reported  
Mailing Address: 2525 N OLD HWY 395  
Mailing City,St,Zip: FALLBROOK, CA 920280000  
Gen County: Not reported  
TSD EPA ID: CAT080013352  
TSD County: Not reported  
Waste Category: Oil/water separation sludge  
Disposal Method: Other Recovery Of Reclamation For Reuse Including Acid Regeneration, Organics Recovery Ect  
Tons: 7.506  
Facility County: San Diego

[Click this hyperlink](#) while viewing on your computer to access 3 additional CA\_HAZNET: record(s) in the EDR Site Report.



MAP FINDINGS  
FOCUS MAP 3

Map ID	Site	Database(s)	EPA ID Number
5	<b>FLYNN RAINBOW NURSERIES</b> <b>2500 RAINBOW VALLEY BLVD</b> <b>FALLBROOK, CA 92028</b>	<b>LUST</b> <b>SWEEPS UST</b>	<b>S105036425</b> <b>N/A</b>
	SWEEPS UST: Status: Active Comp Number: 3500 Number: 9 Board Of Equalization: 44-021873 Referral Date: Not reported Action Date: 06-26-92 Created Date: 02-29-88 Owner Tank Id: Not reported SWRCB Tank Id: 37-000-003500-000001 Tank Status: A Capacity: 1000 Active Date: Not reported Tank Use: M.V. FUEL STG: P Content: REG UNLEADED Number Of Tanks: 3		
	Status: Active Comp Number: 3500 Number: 9 Board Of Equalization: 44-021873 Referral Date: Not reported Action Date: 06-26-92 Created Date: 02-29-88 Owner Tank Id: Not reported SWRCB Tank Id: 37-000-003500-000002 Tank Status: A Capacity: 1000 Active Date: Not reported Tank Use: M.V. FUEL STG: P Content: REG UNLEADED Number Of Tanks: Not reported		
	Status: Active Comp Number: 3500 Number: 9 Board Of Equalization: 44-021873 Referral Date: Not reported Action Date: 06-26-92 Created Date: 02-29-88 Owner Tank Id: Not reported SWRCB Tank Id: 37-000-003500-000003 Tank Status: A Capacity: 10000 Active Date: Not reported Tank Use: M.V. FUEL STG: P Content: OTHER Number Of Tanks: Not reported		

MAP FINDINGS  
FOCUS MAP 3

Map ID	Site	Database(s)	EPA ID Number
--------	------	-------------	---------------

5	<b>HSC COMPOSTING</b> <b>2500 RAINBOW VALLEY BOULEVARD</b> <b>RAINBOW, CA</b>	SWF/LF	S105155629 N/A
---	-------------------------------------------------------------------------------------	--------	-------------------

SAN DIEGO CO. LF:  
 Facility Status: DEFUNCT SITES  
 Operational Status: DEFUNCT  
 Region: SAN DIEGO  
 SWIS Number: 37-AA-0917  
 Owner Name: Not reported  
 Operator: Not reported  
 Facility Type: CLOSED LANDFILL/ BURNSITES ZERO INSPECTION  
 Facility Type2: COMPOSTING: FROM / TO AGRICULTURAL  
 PERMTIER: EXCLUDED  
 Inspection Frequency: NONE

5	<b>HINES NURSERIES</b> <b>2500 RAINBOW VALLEY ROAD</b> <b>FALLBROOK, CA 92028</b>	HIST CORTESE LUST SLIC ENF San Diego Co. HMMD SAN DIEGO CO. SAM	S104745703 N/A
---	-----------------------------------------------------------------------------------------	--------------------------------------------------------------------------------	-------------------

HIST CORTESE:  
 Region: CORTESE  
 Facility County Code: 37  
 Reg By: LTNKA  
 Reg Id: 9UT3407

LUST:  
 Region: STATE  
 Global Id: T0607302169  
 Latitude: 33.4181315  
 Longitude: -117.1477196  
 Case Type: LUST Cleanup Site  
 Status: Completed - Case Closed  
 Status Date: 01/09/2001  
 Lead Agency: SAN DIEGO COUNTY LOP  
 Case Worker: Not reported  
 Local Agency: Not reported  
 RB Case Number: 9UT3407  
 LOC Case Number: H03500-002  
 File Location: Local Agency  
 Potential Media Affect: Not reported  
 Potential Contaminants of Concern: Not reported  
 Site History: Not reported

[Click here to access the California GeoTracker records for this facility:](#)

Status History:  
 Global Id: T0607302169  
 Status: Open - Case Begin Date  
 Status Date: 01/21/1997  
  
 Global Id: T0607302169  
 Status: Completed - Case Closed  
 Status Date: 01/09/2001

Regulatory Activities:

MAP FINDINGS  
FOCUS MAP 3

Map ID	Site	Database(s)	EPA ID Number
--------	------	-------------	---------------

**HINES NURSERIES (Continued)**

**S104745703**

Global Id:	T0607302169
Action Type:	ENFORCEMENT
Date:	01/28/1997
Action:	Notice of Responsibility

SLIC:

Region:	STATE
<b>Facility Status:</b>	<b>Completed - Case Closed</b>
Status Date:	03/25/1992
Global Id:	T0608169008
Lead Agency:	SAN DIEGO COUNTY LOP
Lead Agency Case Number:	H03500-001
Latitude:	33.417791
Longitude:	-117.147703
Case Type:	Cleanup Program Site
Case Worker:	Not reported
Local Agency:	Not reported
RB Case Number:	Not reported
File Location:	Local Agency
Potential Media Affected:	Soil
Potential Contaminants of Concern:	Diesel
Site History:	Not reported

[Click here to access the California GeoTracker records for this facility:](#)

ENF:

Region:	9
Facility Id:	230437
Agency Name:	Hines Growers, Inc.
Place Type:	Irrigated Land
Place Subtype:	Irrigated Lands
Facility Type:	Agricultural
Agency Type:	Privately-Owned Business
# Of Agencies:	1
Place Latitude:	33.417938999999
Place Longitude:	-117.147705
SIC Code 1:	Not reported
SIC Desc 1:	Not reported
SIC Code 2:	Not reported
SIC Desc 2:	Not reported
SIC Code 3:	Not reported
SIC Desc 3:	Not reported
NAICS Code 1:	Not reported
NAICS Desc 1:	Not reported
NAICS Code 2:	Not reported
NAICS Desc 2:	Not reported
NAICS Code 3:	Not reported
NAICS Desc 3:	Not reported
# Of Places:	1
Source Of Facility:	Reg Meas
Design Flow:	Not reported
Threat To Water Quality:	Not reported
Complexity:	Not reported
Pretreatment:	Not reported
Facility Waste Type:	Not reported

MAP FINDINGS  
FOCUS MAP 3

Map ID      Site      Database(s)      EPA ID Number

**HINES NURSERIES (Continued)**

**S104745703**

Facility Waste Type 2:	Not reported
Facility Waste Type 3:	Not reported
Facility Waste Type 4:	Not reported
Program:	IRRIWAIVER
Program Category1:	IRRI
Program Category2:	IRRI
# Of Programs:	1
WDID:	9000002458
Reg Measure Id:	385067
Reg Measure Type:	Enrollee
Region:	9
Order #:	R9-2007-0104W4
Npdes# CA#:	Not reported
Major-Minor:	Not reported
Npdes Type:	Not reported
Reclamation:	Not reported
Dredge Fill Fee:	Not reported
301H:	Not reported
Application Fee Amt Received:	Not reported
Status:	Active
Status Date:	01/03/2014
Effective Date:	12/30/2010
Expiration/Review Date:	Not reported
Termination Date:	Not reported
WDR Review - Amend:	Not reported
WDR Review - Revise/Renew:	Not reported
WDR Review - Rescind:	Not reported
WDR Review - No Action Required:	Not reported
WDR Review - Pending:	Not reported
WDR Review - Planned:	Not reported
Status Enrollee:	Y
Individual/General:	I
Fee Code:	80 - Irrigated Lands Tier I
Direction/Voice:	Passive
Enforcement Id(EID):	389648
Region:	9
Order / Resolution Number:	Not reported
Enforcement Action Type:	Staff Enforcement Letter
Effective Date:	03/21/2013
Adoption/Issuance Date:	03/21/2013
Achieve Date:	Not reported
Termination Date:	Not reported
ACL Issuance Date:	Not reported
EPL Issuance Date:	Not reported
Status:	Active
Title:	SEL for Hines Growers, Inc.
Description:	Staff enforcement letter to clarify monitoring requirements for compliance with conditional waiver no. 4- Ag Waiver.
Program:	IRRIWAIVER
Latest Milestone Completion Date:	Not reported
# Of Programs1:	1
Total Assessment Amount:	0
Initial Assessed Amount:	0
Liability \$ Amount:	0
Project \$ Amount:	0
Liability \$ Paid:	0
Project \$ Completed:	0

MAP FINDINGS  
FOCUS MAP 3

Map ID Site Database(s) EPA ID Number

**HINES NURSERIES (Continued)**

**S104745703**

Total \$ Paid/Completed Amount: 0

**SAN DIEGO CO. HMMD:**

Facility Id: 103500  
 Business Type: 6HK39  
 EPA Id Number: CAL000343392  
 APN: 102-412-11-00  
 Last HMMD Inspection: 08/11/2010  
 Permit Status: OPEN  
 Permit Expiration: 06/30/2013  
 Facility Owner: HINES GROWERS LLC  
 Facility Address: 2500 RAINBOW VALLEY BL  
 Facility City: FALLBROOK  
 Facility State: CA  
 Facility Zip: 92028-9778  
 UST Owner: Not reported  
 Handle Regulated Hazmat: Y  
 Own Or Operate UST: Not reported  
 Subject To APSA: Y  
 Generate Haz Waste: Y  
 Treat Haz Waste: Not reported  
 Generate Medical Waste: Not reported

**UST:**

UST Name: UNDERGROUND TANK 103500 T004  
 Last Update: 2012-11-02 14:17:38  
 Permit Number: 103500  
 Tank Type: Not reported  
 Additional Id: AT4831  
 Capacity Gallons: Not reported  
 UST Contents: Not reported  
 Other Content Info: Not reported  
 Reg Status: REMOVED  
 Remove Close Date: Not reported  
 Year Installed: Not reported  
 Pipe Type: Not reported  
 Delivery System: Not reported  
 Monitor Code: Not reported  
 UST Monitor Method: Not reported

UST Name: UNDERGROUND TANK 103500 T001  
 Last Update: 2012-11-02 14:17:38  
 Permit Number: 103500  
 Tank Type: SINGLE WALL  
 Additional Id: 1 UNLEADED  
 Capacity Gallons: 1000  
 UST Contents: REGULAR UNLEADED  
 Other Content Info: REGULAR UNLEADED  
 Reg Status: REMOVED  
 Remove Close Date: 1997-01-21 00:00:00  
 Year Installed: Not reported  
 Pipe Type: Not reported  
 Delivery System: SUCTION  
 Monitor Code: 05  
 UST Monitor Method: SW TANK DW PIPE W/ POS SHUTOFF-ALARM ON LLD W/ SIRS:SIR ANALY  
 MONTHLY, TANK TEST BIENNIALY, PIPE TEST ANN 0.1 G/HR OR MO 0.2 G/HR

MAP FINDINGS  
FOCUS MAP 3

Map ID Site Database(s) EPA ID Number

**HINES NURSERIES (Continued)**

**S104745703**

UST Name: UNDERGROUND TANK 103500 T002  
 Last Update: 2012-11-02 14:17:38  
 Permit Number: 103500  
 Tank Type: SINGLE WALL  
 Additional Id: 2 UNLEADED  
 Capacity Gallons: 1000  
 UST Contents: REGULAR UNLEADED  
 Other Content Info: REGULAR UNLEADED  
 Reg Status: REMOVED  
 Remove Close Date: 1997-01-21 00:00:00  
 Year Installed: Not reported  
 Pipe Type: Not reported  
 Delivery System: SUCTION  
 Monitor Code: 05  
 UST Monitor Method: SW TANK DW PIPE W/ POS SHUTOFF-ALARM ON LLD W/ SIRS:SIR ANALY  
 MONTHLY, TANK TEST BIENNIALY, PIPE TEST ANN 0.1 G/HR OR MO 0.2 G/HR

UST Name: UNDERGROUND TANK 103500 T003  
 Last Update: 2012-11-02 14:17:38  
 Permit Number: 103500  
 Tank Type: SINGLE WALL  
 Additional Id: 03 DIESEL  
 Capacity Gallons: 10000  
 UST Contents: DIESEL  
 Other Content Info: DIESEL  
 Reg Status: REMOVED  
 Remove Close Date: 1994-07-07 00:00:00  
 Year Installed: Not reported  
 Pipe Type: Not reported  
 Delivery System: SUCTION  
 Monitor Code: 90  
 UST Monitor Method: NO MONITORING ALTERNATIVE SELECTED. VERIFY AND ENTER MONITORING  
 ALTERNATIVE DURING INSPECTION.

Active Permits:  
 Facility Id: 103500  
 Update Date: 11/02/2012  
 Case Number: Not reported  
 Name: WASTE 444 USED BATTERIES  
 Other Information: CORES  
 Material Waste: Waste  
 Hazardous Categories 1: Not reported  
 Hazardous Categories 2: Not reported

Facility Id: 103500  
 Update Date: 11/02/2012  
 Case Number: Not reported  
 Name: WASTE 213 HYDROCARBON SOLVENTS  
 Other Information: Not reported  
 Material Waste: Waste  
 Hazardous Categories 1: Not reported  
 Hazardous Categories 2: Not reported

Facility Id: 103500  
 Update Date: 11/02/2012  
 Case Number: Not reported  
 Name: WASTE 888 USED OIL FILTERS

MAP FINDINGS  
FOCUS MAP 3

Map ID Site Database(s) EPA ID Number

**HINES NURSERIES (Continued)**

**S104745703**

Other Information: Not reported  
Material Waste: Waste  
Hazardous Categories 1: Not reported  
Hazardous Categories 2: Not reported

Facility Id: 103500  
Update Date: 11/02/2012  
Case Number: Not reported  
Name: WASTE 132 AQUEOUS SOL'N WITH METALS  
Other Information: WASTE ANTIFREEZE  
Material Waste: Waste  
Hazardous Categories 1: Not reported  
Hazardous Categories 2: Not reported

Facility Id: 103500  
Update Date: 11/02/2012  
Case Number: Not reported  
Name: WASTE 223 UNSPEC OIL CONTAINING WASTE  
Other Information: ABSORBANT  
Material Waste: Waste  
Hazardous Categories 1: Not reported  
Hazardous Categories 2: Not reported

Facility Id: 103500  
Update Date: 11/02/2012  
Case Number: Not reported  
Name: WASTE 221 WASTE OIL & MIXED OIL  
Other Information: Not reported  
Material Waste: Waste  
Hazardous Categories 1: Not reported  
Hazardous Categories 2: Not reported

Violations Active Permits:

Facility Id: 103500  
Update Date: 11/02/2012  
Inspection Date: 08/11/2010  
Violation Code: 6HV1009  
Violation: HMBP: INADEQUATE SITE MAP  
Violation Citation: Business Plan does not have a site map which provides sufficient or complete information for emergency response agencies. HSC 25509(a)(5) & 25505(a)(2)

Activity: ACTIVE

Facility Id: 103500  
Update Date: 11/02/2012  
Inspection Date: 08/11/2010  
Violation Code: 6HV0226  
Violation: HW NOT ACCUMULATED IN TANK/CONTAINER  
Violation Citation: Did not accumulate waste in container or tank. 66262.34 (d)(2)  
Activity: ACTIVE

Facility Id: 103500  
Update Date: 11/02/2012  
Inspection Date: 08/11/2010  
Violation Code: 6HV0225  
Violation: ACCUMULATED HW>180 OR >270 DAYS  
Violation Citation: Accumulated waste too long (>180 or 270 days). 66262.34(d), CFR

MAP FINDINGS  
FOCUS MAP 3

Map ID Site Database(s) EPA ID Number

**HINES NURSERIES (Continued)**

**S104745703**

262.34(e)&(f), &/or 25201(a) [>90 days for AHW waste]  
Activity: ACTIVE

Facility Id: 199560  
Business Type: 6HKAG  
EPA Id Number: Not reported  
APN: 102-412-11-00  
Last HMMD Inspection: 02/03/2012  
Permit Status: EXEM  
Permit Expiration: 07/18/2002  
Facility Owner: HINES GROWER LLC  
Facility Address: 22941 MILL CREEK DR  
Facility City: LAGUNA HILLS  
Facility State: CA  
Facility Zip: 92653  
UST Owner: Not reported  
Handle Regulated Hazmat: Y  
Own Or Operate UST: Not reported  
Subject To APSA: Y  
Generate Haz Waste: Y  
Treat Haz Waste: Not reported  
Generate Medical Waste: Not reported

Facility Id: 103500  
Business Type: 6HK39  
EPA Id Number: CAL000343392  
APN: 102-412-11-00  
Last HMMD Inspection: 08/11/2010  
Permit Status: OPEN  
Permit Expiration: 06/30/2013  
Facility Owner: HINES GROWERS LLC  
Facility Address: 2500 RAINBOW VALLEY BL  
Facility City: FALLBROOK  
Facility State: CA  
Facility Zip: 92028-9778  
UST Owner: Not reported  
Handle Regulated Hazmat: Y  
Own Or Operate UST: Not reported  
Subject To APSA: Not reported  
Generate Haz Waste: Y  
Treat Haz Waste: Not reported  
Generate Medical Waste: Not reported

UST:

UST Name: UNDERGROUND TANK 103500 T004  
Last Update: 2012-11-02 14:17:38  
Permit Number: 103500  
Tank Type: Not reported  
Additional Id: AT4831  
Capacity Gallons: Not reported  
UST Contents: Not reported  
Other Content Info: Not reported  
Reg Status: REMOVED  
Remove Close Date: Not reported  
Year Installed: Not reported  
Pipe Type: Not reported  
Delivery System: Not reported



MAP FINDINGS  
FOCUS MAP 3

Map ID      Site      Database(s)      EPA ID Number

---

**HINES NURSERIES (Continued)**

**S104745703**

Monitor Code:	Not reported
UST Monitor Method:	Not reported
UST Name:	UNDERGROUND TANK 103500 T001
Last Update:	2012-11-02 14:17:38
Permit Number:	103500
Tank Type:	SINGLE WALL
Additional Id:	1 UNLEADED
Capacity Gallons:	1000
UST Contents:	REGULAR UNLEADED
Other Content Info:	REGULAR UNLEADED
Reg Status:	REMOVED
Remove Close Date:	1997-01-21 00:00:00
Year Installed:	Not reported
Pipe Type:	Not reported
Delivery System:	SUCTION
Monitor Code:	05
UST Monitor Method:	SW TANK DW PIPE W/ POS SHUTOFF-ALARM ON LLD W/ SIRS:SIR ANALY MONTHLY, TANK TEST BIENNIALY, PIPE TEST ANN 0.1 G/HR OR MO 0.2 G/HR
UST Name:	UNDERGROUND TANK 103500 T002
Last Update:	2012-11-02 14:17:38
Permit Number:	103500
Tank Type:	SINGLE WALL
Additional Id:	2 UNLEADED
Capacity Gallons:	1000
UST Contents:	REGULAR UNLEADED
Other Content Info:	REGULAR UNLEADED
Reg Status:	REMOVED
Remove Close Date:	1997-01-21 00:00:00
Year Installed:	Not reported
Pipe Type:	Not reported
Delivery System:	SUCTION
Monitor Code:	05
UST Monitor Method:	SW TANK DW PIPE W/ POS SHUTOFF-ALARM ON LLD W/ SIRS:SIR ANALY MONTHLY, TANK TEST BIENNIALY, PIPE TEST ANN 0.1 G/HR OR MO 0.2 G/HR
UST Name:	UNDERGROUND TANK 103500 T003
Last Update:	2012-11-02 14:17:38
Permit Number:	103500
Tank Type:	SINGLE WALL
Additional Id:	03 DIESEL
Capacity Gallons:	10000
UST Contents:	DIESEL
Other Content Info:	DIESEL
Reg Status:	REMOVED
Remove Close Date:	1994-07-07 00:00:00
Year Installed:	Not reported
Pipe Type:	Not reported
Delivery System:	SUCTION
Monitor Code:	90
UST Monitor Method:	NO MONITORING ALTERNATIVE SELECTED. VERIFY AND ENTER MONITORING ALTERNATIVE DURING INSPECTION.
Active Permits:	
Facility Id:	103500
Update Date:	11/02/2012

MAP FINDINGS  
FOCUS MAP 3

Map ID Site Database(s) EPA ID Number

**HINES NURSERIES (Continued)**

**S104745703**

Case Number:	Not reported
Name:	WASTE 444 USED BATTERIES
Other Information:	CORES
Material Waste:	Waste
Hazardous Categories 1:	Not reported
Hazardous Categories 2:	Not reported
Facility Id:	103500
Update Date:	11/02/2012
Case Number:	Not reported
Name:	WASTE 213 HYDROCARBON SOLVENTS
Other Information:	Not reported
Material Waste:	Waste
Hazardous Categories 1:	Not reported
Hazardous Categories 2:	Not reported
Facility Id:	103500
Update Date:	11/02/2012
Case Number:	Not reported
Name:	WASTE 888 USED OIL FILTERS
Other Information:	Not reported
Material Waste:	Waste
Hazardous Categories 1:	Not reported
Hazardous Categories 2:	Not reported
Facility Id:	103500
Update Date:	11/02/2012
Case Number:	Not reported
Name:	WASTE 132 AQUEOUS SOL'N WITH METALS
Other Information:	WASTE ANTIFREEZE
Material Waste:	Waste
Hazardous Categories 1:	Not reported
Hazardous Categories 2:	Not reported
Facility Id:	103500
Update Date:	11/02/2012
Case Number:	Not reported
Name:	WASTE 223 UNSPEC OIL CONTAINING WASTE
Other Information:	ABSORBANT
Material Waste:	Waste
Hazardous Categories 1:	Not reported
Hazardous Categories 2:	Not reported
Facility Id:	103500
Update Date:	11/02/2012
Case Number:	Not reported
Name:	WASTE 221 WASTE OIL & MIXED OIL
Other Information:	Not reported
Material Waste:	Waste
Hazardous Categories 1:	Not reported
Hazardous Categories 2:	Not reported
Violations Active Permits:	
Facility Id:	103500
Update Date:	11/02/2012
Inspection Date:	08/11/2010
Violation Code:	6HV1009

MAP FINDINGS  
FOCUS MAP 3

Map ID	Site	Database(s)	EPA ID Number
--------	------	-------------	---------------

**HINES NURSERIES (Continued)**

**S104745703**

Violation:	HMBP: INADEQUATE SITE MAP
Violation Citation:	Business Plan does not have a site map which provides sufficient or complete information for emergency response agencies. HSC 25509(a)(5) & 25505(a)(2)
Activity:	ACTIVE
Facility Id:	103500
Update Date:	11/02/2012
Inspection Date:	08/11/2010
Violation Code:	6HV0226
Violation:	HW NOT ACCUMULATED IN TANK/CONTAINER
Violation Citation:	Did not accumulate waste in container or tank. 66262.34 (d)(2)
Activity:	ACTIVE
Facility Id:	103500
Update Date:	11/02/2012
Inspection Date:	08/11/2010
Violation Code:	6HV0225
Violation:	ACCUMULATED HW>180 OR >270 DAYS
Violation Citation:	Accumulated waste too long (>180 or 270 days). 66262.34(d), CFR 262.34(e)&(f), &/or 25201(a) [>90 days for AHW waste]
Activity:	ACTIVE
Facility Id:	199560
Business Type:	6HKAG
EPA Id Number:	Not reported
APN:	102-412-11-00
Last HMMD Inspection:	02/03/2012
Permit Status:	EXEM
Permit Expiration:	07/18/2002
Facility Owner:	HINES GROWER LLC
Facility Address:	22941 MILL CREEK DR
Facility City:	LAGUNA HILLS
Facility State:	CA
Facility Zip:	92653
UST Owner:	Not reported
Handle Regulated Hazmat:	Y
Own Or Operate UST:	Not reported
Subject To APSA:	Not reported
Generate Haz Waste:	Not reported
Treat Haz Waste:	Not reported
Generate Medical Waste:	Not reported

[Click this hyperlink](#) while viewing on your computer to access additional CA\_HMMD: detail in the EDR Site Report.

**SAN DIEGO CO. SAM:**

Case Number:	H03500-001
Agency:	DEH Site Assessment & Mitigation
<b>Funding:</b>	<b>Private - VAP</b>
Facility Type:	Soils Only
Facility Status:	Closed Case
Date:	3/25/1992
Date Began:	3/7/1990
Case Number:	H03500-002

MAP FINDINGS  
FOCUS MAP 3

Map ID	Site	Database(s)	EPA ID Number
--------	------	-------------	---------------

**HINES NURSERIES (Continued)**

**S104745703**

Agency:	DEH Site Assessment & Mitigation
<b>Funding:</b>	<b>LOP - Federal Fund</b>
Facility Type:	Drinking Water Aquifer Impacted
Facility Status:	Closed Case
Date:	1/9/2001
Date Began:	1/21/1997

6

**NATON TRACTOR INC**  
**4935 02ND ST**  
**FALLBROOK, CA 92028**

**LUST**  
**AST**  
**San Diego Co. HMMD**  
**SAN DIEGO CO. SAM**

**S104751966**  
**N/A**

**LUST:**

Region:	STATE
Global Id:	T0607300269
Latitude:	33.4174562
Longitude:	-117.1524274
Case Type:	LUST Cleanup Site
Status:	Completed - Case Closed
Status Date:	07/13/1989
Lead Agency:	SAN DIEGO COUNTY LOP
Case Worker:	Not reported
Local Agency:	Not reported
RB Case Number:	9UT1442
LOC Case Number:	H29215-001
File Location:	Local Agency
Potential Media Affect:	Not reported
Potential Contaminants of Concern:	Not reported
Site History:	Not reported

Click here to access the California GeoTracker records for this facility:

**Status History:**

Global Id:	T0607300269
Status:	Completed - Case Closed
Status Date:	07/13/1989
Global Id:	T0607300269
Status:	Open - Case Begin Date
Status Date:	06/09/1989

**AST:**

Owner:	NATON TRACTOR INC
Total Gallons:	7600
Certified Unified Program Agencies:	San Diego

**SAN DIEGO CO. HMMD:**

Facility Id:	129215
Business Type:	6HK70
EPA Id Number:	CAL000050184
APN:	DEH-129215
Last HMMD Inspection:	08/12/2011
Permit Status:	OPEN
Permit Expiration:	03/31/2013
Facility Owner:	NATON TRACTOR INC
Facility Address:	4935 02ND ST

MAP FINDINGS  
 FOCUS MAP 3

Map ID      Site      Database(s)      EPA ID Number

---

**NATON TRACTOR INC (Continued)**

**S104751966**

Facility City:            FALLBROOK  
 Facility State:            CA  
 Facility Zip:              92028  
 UST Owner:                Not reported  
 Handle Regulated Hazmat:    Y  
 Own Or Operate UST:        Not reported  
 Subject To APSA:            Y  
 Generate Haz Waste:        Y  
 Treat Haz Waste:            Not reported  
 Generate Medical Waste:    Not reported

UST:

UST Name:                 UNDERGROUND TANK 129215 T001  
 Last Update:              2012-11-02 14:17:38  
 Permit Number:            129215  
 Tank Type:                SINGLE WALL  
 Additional Id:             1  
 Capacity Gallons:         5000  
 UST Contents:             REGULAR UNLEADED  
 Other Content Info:        REGULAR UNLEADED  
 Reg Status:                REMOVED  
 Remove Close Date:        1989-05-25 00:00:00  
 Year Installed:            Not reported  
 Pipe Type:                Not reported  
 Delivery System:          Not reported  
 Monitor Code:             90  
 UST Monitor Method:      NO MONITORING ALTERNATIVE SELECTED. VERIFY AND ENTER MONITORING ALTERNATIVE DURING INSPECTION.

UST Name:                 UNDERGROUND TANK 129215 T002  
 Last Update:              2012-11-02 14:17:38  
 Permit Number:            129215  
 Tank Type:                SINGLE WALL  
 Additional Id:             2  
 Capacity Gallons:         5000  
 UST Contents:             REGULAR UNLEADED  
 Other Content Info:        REGULAR UNLEADED  
 Reg Status:                REMOVED  
 Remove Close Date:        1989-05-25 00:00:00  
 Year Installed:            Not reported  
 Pipe Type:                Not reported  
 Delivery System:          Not reported  
 Monitor Code:             90  
 UST Monitor Method:      NO MONITORING ALTERNATIVE SELECTED. VERIFY AND ENTER MONITORING ALTERNATIVE DURING INSPECTION.

UST Name:                 UNDERGROUND TANK 129215 T003  
 Last Update:              2012-11-02 14:17:38  
 Permit Number:            129215  
 Tank Type:                SINGLE WALL  
 Additional Id:             3  
 Capacity Gallons:         5000  
 UST Contents:             REGULAR UNLEADED  
 Other Content Info:        REGULAR UNLEADED  
 Reg Status:                REMOVED  
 Remove Close Date:        1989-05-25 00:00:00  
 Year Installed:            Not reported  
 Pipe Type:                Not reported

MAP FINDINGS  
FOCUS MAP 3

Map ID Site Database(s) EPA ID Number

**NATON TRACTOR INC (Continued)**

**S104751966**

Delivery System: Not reported  
 Monitor Code: 90  
 UST Monitor Method: NO MONITORING ALTERNATIVE SELECTED. VERIFY AND ENTER MONITORING ALTERNATIVE DURING INSPECTION.

Active Permits:

Facility Id: 129215  
 Update Date: 11/02/2012  
 Case Number: 7727-37-9  
 Name: NITROGEN GAS  
 Other Information: Not reported  
 Material Waste: Material  
 Hazardous Categories 1: PRESSURE RELEASE  
 Hazardous Categories 2: Not reported

Facility Id: 129215  
 Update Date: 11/02/2012  
 Case Number: 107-21-1  
 Name: ETHYLENE GLYCOL  
 Other Information: Not reported  
 Material Waste: Material  
 Hazardous Categories 1: ACUTE  
 Hazardous Categories 2: Not reported

Facility Id: 129215  
 Update Date: 11/02/2012  
 Case Number: Not reported  
 Name: WASTE 222 OIL/WATER SEPARATION SLUDGE  
 Other Information: WASTE OILY WATER  
 Material Waste: Waste  
 Hazardous Categories 1: Not reported  
 Hazardous Categories 2: Not reported

Facility Id: 129215  
 Update Date: 11/02/2012  
 Case Number: 8002-05-9  
 Name: LUBRICATING OILS-MOTOR OILS, GEAR OILS, HYDRAULIC OILS  
 Other Information: Not reported  
 Material Waste: Material  
 Hazardous Categories 1: FIRE  
 Hazardous Categories 2: ACUTE

Facility Id: 129215  
 Update Date: 11/02/2012  
 Case Number: Not reported  
 Name: WASTE 444 USED BATTERIES  
 Other Information: USED BATTERIES- AMERICAN BATTERY SUPPLY  
 Material Waste: Waste  
 Hazardous Categories 1: Not reported  
 Hazardous Categories 2: Not reported

Facility Id: 129215  
 Update Date: 11/02/2012  
 Case Number: Not reported  
 Name: WASTE 342 ORGANIC LIQUIDS W/METALS  
 Other Information: ANTIFREEZE  
 Material Waste: Waste

MAP FINDINGS  
 FOCUS MAP 3

Map ID      Site      Database(s)      EPA ID Number

---

**NATON TRACTOR INC (Continued)**

**S104751966**

Hazardous Categories 1:      Not reported  
 Hazardous Categories 2:      Not reported

Facility Id:                      129215  
 Update Date:                    11/02/2012  
 Case Number:                    Not reported  
 Name:                              WASTE 888 USED OIL FILTERS  
 Other Information:              FILTERS  
 Material Waste:                 Waste  
 Hazardous Categories 1:        Not reported  
 Hazardous Categories 2:        Not reported

Facility Id:                      129215  
 Update Date:                    11/02/2012  
 Case Number:                    74-86-2  
 Name:                              ACETYLENE/OXYGEN CAS #7782-44-7  
 Other Information:              Not reported  
 Material Waste:                 Material  
 Hazardous Categories 1:        FIRE  
 Hazardous Categories 2:        PRESSURE RELEASE

Facility Id:                      129215  
 Update Date:                    11/02/2012  
 Case Number:                    Not reported  
 Name:                              WASTE 135 UNSPECIFIED AQUEOUS SOL'N  
 Other Information:              PARTS WASHER  
 Material Waste:                 Waste  
 Hazardous Categories 1:        Not reported  
 Hazardous Categories 2:        Not reported

Facility Id:                      129215  
 Update Date:                    11/02/2012  
 Case Number:                    68476-34-6  
 Name:                              DIESEL FUEL  
 Other Information:              Not reported  
 Material Waste:                 Material  
 Hazardous Categories 1:        FIRE  
 Hazardous Categories 2:        ACUTE

Facility Id:                      129215  
 Update Date:                    11/02/2012  
 Case Number:                    Not reported  
 Name:                              WASTE 221 WASTE OIL & MIXED OIL  
 Other Information:              Not reported  
 Material Waste:                 Waste  
 Hazardous Categories 1:        Not reported  
 Hazardous Categories 2:        Not reported

Facility Id:                      129215  
 Update Date:                    11/02/2012  
 Case Number:                    Not reported  
 Name:                              WASTE 223 UNSPEC OIL CONTAINING WASTE  
 Other Information:              CONTAMINATED SOIL  
 Material Waste:                 Waste  
 Hazardous Categories 1:        Not reported  
 Hazardous Categories 2:        Not reported

MAP FINDINGS  
FOCUS MAP 3

Map ID	Site	Database(s)	EPA ID Number
--------	------	-------------	---------------

**NATON TRACTOR INC (Continued)**

**S104751966**

Violations Active Permits:

Facility Id: 129215  
 Update Date: 11/02/2012  
 Inspection Date: 09/20/2004  
 Violation Code: 6HV0401  
 Violation: TRAINING RECORDS UNAVAILABLE  
 Violation Citation: Personnel training records are not maintained to document compliance with requirements for current and former employees. CCR 66265.16(d)&(e)

Activity: ACTIVE

Facility Id: 129215  
 Update Date: 11/02/2012  
 Inspection Date: 12/14/2007  
 Violation Code: 6HV1009  
 Violation: HMBP: INADEQUATE SITE MAP  
 Violation Citation: Business Plan does not have a site map which provides sufficient or complete information for emergency response agencies. HSC 25509(a)(5) & 25505(a)(2)

Activity: ACTIVE

Facility Id: 129215  
 Update Date: 11/02/2012  
 Inspection Date: 09/20/2004  
 Violation Code: 6HV1003  
 Violation: HMBP NOT AMENDED W/IN 30 DAYS  
 Violation Citation: Business plan was not amended within 30 days for a 100% quantity increase, new disclosable materials or a change in business info. HSC 25505

Activity: ACTIVE

Facility Id: 129215  
 Business Type: 6HK70  
 EPA Id Number: CAL000050184  
 APN: DEH-129215  
 Last HMMD Inspection: 08/12/2011  
 Permit Status: OPEN  
 Permit Expiration: 03/31/2013  
 Facility Owner: NATON TRACTOR INC  
 Facility Address: 4935 02ND ST  
 Facility City: FALLBROOK  
 Facility State: CA  
 Facility Zip: 92028  
 UST Owner: Not reported  
 Handle Regulated Hazmat: Y  
 Own Or Operate UST: Not reported  
 Subject To APSA: Not reported  
 Generate Haz Waste: Y  
 Treat Haz Waste: Not reported  
 Generate Medical Waste: Not reported

UST:

UST Name: UNDERGROUND TANK 129215 T001  
 Last Update: 2012-11-02 14:17:38  
 Permit Number: 129215  
 Tank Type: SINGLE WALL



MAP FINDINGS  
FOCUS MAP 3

Map ID Site Database(s) EPA ID Number

**NATON TRACTOR INC (Continued)**

**S104751966**

Additional Id: 1  
Capacity Gallons: 5000  
UST Contents: REGULAR UNLEADED  
Other Content Info: REGULAR UNLEADED  
Reg Status: REMOVED  
Remove Close Date: 1989-05-25 00:00:00  
Year Installed: Not reported  
Pipe Type: Not reported  
Delivery System: Not reported  
Monitor Code: 90  
UST Monitor Method: NO MONITORING ALTERNATIVE SELECTED. VERIFY AND ENTER MONITORING ALTERNATIVE DURING INSPECTION.

UST Name: UNDERGROUND TANK 129215 T002  
Last Update: 2012-11-02 14:17:38  
Permit Number: 129215  
Tank Type: SINGLE WALL  
Additional Id: 2  
Capacity Gallons: 5000  
UST Contents: REGULAR UNLEADED  
Other Content Info: REGULAR UNLEADED  
Reg Status: REMOVED  
Remove Close Date: 1989-05-25 00:00:00  
Year Installed: Not reported  
Pipe Type: Not reported  
Delivery System: Not reported  
Monitor Code: 90  
UST Monitor Method: NO MONITORING ALTERNATIVE SELECTED. VERIFY AND ENTER MONITORING ALTERNATIVE DURING INSPECTION.

UST Name: UNDERGROUND TANK 129215 T003  
Last Update: 2012-11-02 14:17:38  
Permit Number: 129215  
Tank Type: SINGLE WALL  
Additional Id: 3  
Capacity Gallons: 5000  
UST Contents: REGULAR UNLEADED  
Other Content Info: REGULAR UNLEADED  
Reg Status: REMOVED  
Remove Close Date: 1989-05-25 00:00:00  
Year Installed: Not reported  
Pipe Type: Not reported  
Delivery System: Not reported  
Monitor Code: 90  
UST Monitor Method: NO MONITORING ALTERNATIVE SELECTED. VERIFY AND ENTER MONITORING ALTERNATIVE DURING INSPECTION.

Active Permits:  
Facility Id: 129215  
Update Date: 11/02/2012  
Case Number: 7727-37-9  
Name: NITROGEN GAS  
Other Information: Not reported  
Material Waste: Material  
Hazardous Categories 1: PRESSURE RELEASE  
Hazardous Categories 2: Not reported

MAP FINDINGS  
FOCUS MAP 3

Map ID	Site	Database(s)	EPA ID Number
--------	------	-------------	---------------

**NATON TRACTOR INC (Continued)**

**S104751966**

Facility Id:	129215
Update Date:	11/02/2012
Case Number:	107-21-1
Name:	ETHYLENE GLYCOL
Other Information:	Not reported
Material Waste:	Material
Hazardous Categories 1:	ACUTE
Hazardous Categories 2:	Not reported
Facility Id:	129215
Update Date:	11/02/2012
Case Number:	Not reported
Name:	WASTE 222 OIL/WATER SEPARATION SLUDGE
Other Information:	WASTE OILY WATER
Material Waste:	Waste
Hazardous Categories 1:	Not reported
Hazardous Categories 2:	Not reported
Facility Id:	129215
Update Date:	11/02/2012
Case Number:	8002-05-9
Name:	LUBRICATING OILS-MOTOR OILS, GEAR OILS, HYDRAULIC OILS
Other Information:	Not reported
Material Waste:	Material
Hazardous Categories 1:	FIRE
Hazardous Categories 2:	ACUTE
Facility Id:	129215
Update Date:	11/02/2012
Case Number:	Not reported
Name:	WASTE 444 USED BATTERIES
Other Information:	USED BATTERIES- AMERICAN BATTERY SUPPLY
Material Waste:	Waste
Hazardous Categories 1:	Not reported
Hazardous Categories 2:	Not reported
Facility Id:	129215
Update Date:	11/02/2012
Case Number:	Not reported
Name:	WASTE 342 ORGANIC LIQUIDS W/METALS
Other Information:	ANTIFREEZE
Material Waste:	Waste
Hazardous Categories 1:	Not reported
Hazardous Categories 2:	Not reported
Facility Id:	129215
Update Date:	11/02/2012
Case Number:	Not reported
Name:	WASTE 888 USED OIL FILTERS
Other Information:	FILTERS
Material Waste:	Waste
Hazardous Categories 1:	Not reported
Hazardous Categories 2:	Not reported
Facility Id:	129215
Update Date:	11/02/2012
Case Number:	74-86-2

MAP FINDINGS  
FOCUS MAP 3

Map ID Site Database(s) EPA ID Number

**NATON TRACTOR INC (Continued)**

**S104751966**

Name: ACETYLENE/OXYGEN CAS #7782-44-7  
Other Information: Not reported  
Material Waste: Material  
Hazardous Categories 1: FIRE  
Hazardous Categories 2: PRESSURE RELEASE

Facility Id: 129215  
Update Date: 11/02/2012  
Case Number: Not reported  
Name: WASTE 135 UNSPECIFIED AQUEOUS SOL'N  
Other Information: PARTS WASHER  
Material Waste: Waste  
Hazardous Categories 1: Not reported  
Hazardous Categories 2: Not reported

Facility Id: 129215  
Update Date: 11/02/2012  
Case Number: 68476-34-6  
Name: DIESEL FUEL  
Other Information: Not reported  
Material Waste: Material  
Hazardous Categories 1: FIRE  
Hazardous Categories 2: ACUTE

Facility Id: 129215  
Update Date: 11/02/2012  
Case Number: Not reported  
Name: WASTE 221 WASTE OIL & MIXED OIL  
Other Information: Not reported  
Material Waste: Waste  
Hazardous Categories 1: Not reported  
Hazardous Categories 2: Not reported

Facility Id: 129215  
Update Date: 11/02/2012  
Case Number: Not reported  
Name: WASTE 223 UNSPEC OIL CONTAINING WASTE  
Other Information: CONTAMINATED SOIL  
Material Waste: Waste  
Hazardous Categories 1: Not reported  
Hazardous Categories 2: Not reported

Violations Active Permits:

Facility Id: 129215  
Update Date: 11/02/2012  
Inspection Date: 09/20/2004  
Violation Code: 6HV0401  
Violation: TRAINING RECORDS UNAVAILABLE  
Violation Citation: Personnel training records are not maintained to document compliance with requirements for current and former employees. CCR 66265.16(d)&(e)  
Activity: ACTIVE

Facility Id: 129215  
Update Date: 11/02/2012  
Inspection Date: 12/14/2007  
Violation Code: 6HV1009

MAP FINDINGS  
FOCUS MAP 3

Map ID	Site	Database(s)	EPA ID Number
--------	------	-------------	---------------

**NATON TRACTOR INC (Continued)**

**S104751966**

Violation: HMBP: INADEQUATE SITE MAP  
 Violation Citation: Business Plan does not have a site map which provides sufficient or complete information for emergency response agencies. HSC 25509(a)(5) & 25505(a)(2)  
 Activity: ACTIVE  
 Facility Id: 129215  
 Update Date: 11/02/2012  
 Inspection Date: 09/20/2004  
 Violation Code: 6HV1003  
 Violation: HMBP NOT AMENDED W/IN 30 DAYS  
 Violation Citation: Business plan was not amended within 30 days for a 100% quantity increase, new disclosable materials or a change in business info. HSC 25505  
 Activity: ACTIVE

Facility Id: 129407  
 Business Type: 6HK03  
 EPA Id Number: Not reported  
 APN: 102-320-25-00  
 Last HMMD Inspection: 12/28/1989  
 Permit Status: INAC  
 Permit Expiration: 12/28/1989  
 Facility Owner: LELAND STREET FOUR  
 Facility Address: 168 BEAUMONT DR  
 Facility City: VISTA  
 Facility State: CA  
 Facility Zip: 92084-5630  
 UST Owner: Not reported  
 Handle Regulated Hazmat: Not reported  
 Own Or Operate UST: Not reported  
 Subject To APSA: Not reported  
 Generate Haz Waste: Y  
 Treat Haz Waste: Not reported  
 Generate Medical Waste: Not reported

**UST:**

UST Name: UNDERGROUND TANK 129407 T001  
 Last Update: 2012-11-02 14:17:38  
 Permit Number: 129407  
 Tank Type: SINGLE WALL  
 Additional Id: 00001  
 Capacity Gallons: 1000  
 UST Contents: REGULAR UNLEADED  
 Other Content Info: REGULAR UNLEADED  
 Reg Status: REMOVED  
 Remove Close Date: 1989-08-15 00:00:00  
 Year Installed: Not reported  
 Pipe Type: Not reported  
 Delivery System: Not reported  
 Monitor Code: 90  
 UST Monitor Method: NO MONITORING ALTERNATIVE SELECTED. VERIFY AND ENTER MONITORING ALTERNATIVE DURING INSPECTION.

SAN DIEGO CO. SAM:

MAP FINDINGS  
FOCUS MAP 3

Map ID Site Database(s) EPA ID Number

**NATON TRACTOR INC (Continued)**

**S104751966**

Case Number: H29215-001  
Agency: DEH Site Assessment & Mitigation  
**Funding: LOP - Federal Fund**  
Facility Type: Soils Only  
Facility Status: Closed Case  
Date: 7/13/1989  
Date Began: 6/9/1989

**6 MOTEL  
4935 2ND ST  
RAINBOW, CA 92028**

**SWEEPS UST S106929640  
N/A**

**SWEEPS UST:**

Status: Not reported  
Comp Number: 29407  
Number: Not reported  
Board Of Equalization: Not reported  
Referral Date: Not reported  
Action Date: Not reported  
Created Date: Not reported  
Owner Tank Id: Not reported  
SWRCB Tank Id: 37-000-029407-000001  
Tank Status: Not reported  
Capacity: 1000  
Active Date: Not reported  
Tank Use: M.V. FUEL  
STG: PRODUCT  
Content: REG UNLEADED  
Number Of Tanks: 1

**6 2ND ST. FOUR PARTNERSHIP  
4935 2ND  
FALLBROOK, CA 92028**

**HIST CORTESE S102423417  
LUST N/A  
SWEEPS UST**

**HIST CORTESE:**

Region: CORTESE  
Facility County Code: 37  
Reg By: LTNKA  
Reg Id: 9UT1442

**LUST REG 9:**

Region: 9  
Status: Case Closed  
Case Number: 9UT1442  
Local Case: H29215-001  
Substance: Gasoline  
Qty Leaked: Not reported  
Abate Method: Not reported  
Local Agency: San Diego  
How Found: Tank Closure  
How Stopped: Close Tank  
Source: Unknown  
Cause: Unknown  
Lead Agency: Local Agency  
Case Type: Soil only  
Date Found: 06/09/1989

MAP FINDINGS  
FOCUS MAP 3

Map ID      Site      Database(s)      EPA ID Number

---

**2ND ST. FOUR PARTNERSHIP (Continued)**

**S102423417**

Date Stopped: 05/25/1989  
Confirm Date: 06/09/1989  
Submit Workplan: Not reported  
Prelim Assess: / /  
Desc Pollution: Not reported  
Remed Plan: / /  
Remed Action: Not reported  
Began Monitor: Not reported  
Release Date: 05/25/1989  
Enforce Date: Not reported  
Closed Date: 7/13/89  
Enforce Type: Not reported  
Pilot Program: LOP  
Basin Number: 903.12  
GW Depth: Not reported  
Beneficial Use: Not reported  
NPDES Number: Not reported  
Priority: Low priority. Priority ranking can change over time.  
File Dispn: File discarded, case closed  
Interim Remedial Actions: Yes  
Cleanup and Abatement order Number: Not reported  
Waste Discharge Requirement Number: Not reported

**SWEEPS UST:**

Status: Not reported  
Comp Number: 29215  
Number: Not reported  
Board Of Equalization: 44-023772  
Referral Date: Not reported  
Action Date: Not reported  
Created Date: Not reported  
Owner Tank Id: Not reported  
SWRCB Tank Id: 37-000-029215-000001  
Tank Status: Not reported  
Capacity: 5000  
Active Date: Not reported  
Tank Use: M.V. FUEL  
STG: PRODUCT  
Content: REG UNLEADED  
Number Of Tanks: 3

Status: Not reported  
Comp Number: 29215  
Number: Not reported  
Board Of Equalization: 44-023772  
Referral Date: Not reported  
Action Date: Not reported  
Created Date: Not reported  
Owner Tank Id: Not reported  
SWRCB Tank Id: 37-000-029215-000002  
Tank Status: Not reported  
Capacity: 5000  
Active Date: Not reported  
Tank Use: M.V. FUEL  
STG: PRODUCT  
Content: REG UNLEADED  
Number Of Tanks: Not reported

MAP FINDINGS  
FOCUS MAP 3

Map ID Site Database(s) EPA ID Number

**2ND ST. FOUR PARTNERSHIP (Continued)**

**S102423417**

Status: Not reported  
 Comp Number: 29215  
 Number: Not reported  
 Board Of Equalization: 44-023772  
 Referral Date: Not reported  
 Action Date: Not reported  
 Created Date: Not reported  
 Owner Tank Id: Not reported  
 SWRCB Tank Id: 37-000-029215-000003  
 Tank Status: Not reported  
 Capacity: 5000  
 Active Date: Not reported  
 Tank Use: M.V. FUEL  
 STG: PRODUCT  
 Content: REG UNLEADED  
 Number Of Tanks: Not reported

Status: Active  
 Comp Number: 29215  
 Number: 9  
 Board Of Equalization: 44-023772  
 Referral Date: Not reported  
 Action Date: 06-26-92  
 Created Date: 02-29-88  
 Owner Tank Id: Not reported  
 SWRCB Tank Id: Not reported  
 Tank Status: Not reported  
 Capacity: Not reported  
 Active Date: Not reported  
 Tank Use: Not reported  
 STG: Not reported  
 Content: Not reported  
 Number Of Tanks: Not reported

7

**RAINBOW OAKS  
 4815 E 05TH ST  
 FALLBROOK, CA 92028**

**LUST U003789361  
 SLIC N/A  
 UST**

**San Diego Co. HMMD  
 SAN DIEGO CO. SAM**

**LUST:**

Region: STATE  
 Global Id: T0607302688  
 Latitude: 33.4140703  
 Longitude: -117.1582006  
 Case Type: LUST Cleanup Site  
 Status: Completed - Case Closed  
 Status Date: 04/08/2010  
 Lead Agency: SAN DIEGO COUNTY LOP  
 Case Worker: LA  
 Local Agency: SAN DIEGO COUNTY LOP  
 RB Case Number: 9UT3928  
 LOC Case Number: H12532-002  
 File Location: Local Agency  
 Potential Media Affect: Aquifer used for drinking water supply  
 Potential Contaminants of Concern: Gasoline  
 Site History: Two underground storage tanks and associated piping were closed in place on 5/10/1999, due to their location beneath the gas station

MAP FINDINGS  
FOCUS MAP 3

Map ID      Site      Database(s)      EPA ID Number

---

**RAINBOW OAKS (Continued)**

**U003789361**

building. Soil sampling analytical results indicated a release of gasoline to the soil. Additional investigations by different consultants included drilling two soil borings and installing five groundwater monitoring wells and five temporary wells. Results of the site assessment activities indicated there was also a release of petroleum hydrocarbons to groundwater. The site Geology was observed to be sandy silt and poorly graded sands from the surface to depths ranging from 12 to 19 feet underlain by granitic bedrock to the explored depth of 19 feet below ground surface (bgs). Soil sample results indicate that petroleum hydrocarbon impacted soil is limited to the immediate proximity of the UST system between 8 to 20 feet in depth. The consultant has estimated there is approximately 500 cubic yards of impacted soil remaining with very low concentrations of benzene and MTBE. The depth of groundwater at the site ranges from 7.72 to 9.63 feet bgs and flows easterly. Four quarters of quarterly groundwater monitoring was conducted at the site during 2008. The previous monitoring event before 2008 was back in 2003. The contaminants of concern in groundwater are dissolved benzene and MTBE, which appears limited to the immediate down gradient direction. The down gradient wells MW-2 and MW-3 have shown decreasing concentration trends during the quarterly events. A Corrective Action Plan (CAP) was prepared which recommended remediation by natural attenuation (RNA) as the most cost effective remedial strategy. This was due to the low concentrations of benzene remaining. MTBE concentrations in groundwater had declined to below the cleanup goal prior to preparation of the CAP. A sensitive receptor survey was included in the CAP. Four nearby irrigation supply wells and Rainbow Creek were found within the 2,500 foot radius from the site. Rainbow creek is down gradient approximately 200 feet from the source. However exposure is considered highly unlikely due plume stability and the decreasing trend of contaminants. The consultant recommended an additional year of groundwater monitoring as the benzene was expected to reach the cleanup goal of 1 ppb in approximately 2.1 years. The CAP was approved on 9/17/2009 and benzene concentrations have been fluctuating above and below the 1 ppb goal for the past year of monitoring in 2009. Therefore the monitoring has proved that natural attenuation is at work and that benzene will reach the 1 ppb goal shortly. DEH recommends no further action as a low risk groundwater tank site.

[Click here to access the California GeoTracker records for this facility:](#)

Contact:  
Global Id: T0607302688  
Contact Type: Local Agency Caseworker  
Contact Name: LAURIE APECECHEA  
Organization Name: SAN DIEGO COUNTY LOP  
Address: P.O. Box 129261  
City: San Diego  
Email: laurie.apecechea@sdcounty.ca.gov  
Phone Number: Not reported

Status History:  
Global Id: T0607302688  
Status: Open - Case Begin Date  
Status Date: 05/10/1999



MAP FINDINGS  
FOCUS MAP 3

Map ID	Site	Database(s)	EPA ID Number
	<b>RAINBOW OAKS (Continued)</b>		<b>U003789361</b>
	Global Id:	T0607302688	
	Status:	Completed - Case Closed	
	Status Date:	04/08/2010	
	Global Id:	T0607302688	
	Status:	Open - Remediation	
	Status Date:	11/18/1999	
	Regulatory Activities:		
	Global Id:	T0607302688	
	Action Type:	ENFORCEMENT	
	Date:	09/12/2008	
	Action:	Technical Correspondence / Assistance / Other	
	Global Id:	T0607302688	
	Action Type:	ENFORCEMENT	
	Date:	11/20/2008	
	Action:	Technical Correspondence / Assistance / Other	
	Global Id:	T0607302688	
	Action Type:	ENFORCEMENT	
	Date:	09/17/2009	
	Action:	Staff Letter	
	Global Id:	T0607302688	
	Action Type:	ENFORCEMENT	
	Date:	12/30/2009	
	Action:	Letter - Notice	
	Global Id:	T0607302688	
	Action Type:	Other	
	Date:	01/01/1950	
	Action:	Leak Stopped	
	Global Id:	T0607302688	
	Action Type:	ENFORCEMENT	
	Date:	01/06/2009	
	Action:	Referral to Other State Agency	
	Global Id:	T0607302688	
	Action Type:	RESPONSE	
	Date:	09/25/2009	
	Action:	Monitoring Report - Quarterly	
	Global Id:	T0607302688	
	Action Type:	ENFORCEMENT	
	Date:	12/29/2009	
	Action:	File review	
	Global Id:	T0607302688	
	Action Type:	Other	
	Date:	01/01/1950	
	Action:	Leak Began	
	Global Id:	T0607302688	
	Action Type:	ENFORCEMENT	
	Date:	06/18/1999	

MAP FINDINGS  
FOCUS MAP 3

Map ID	Site	Database(s)	EPA ID Number
--------	------	-------------	---------------

**RAINBOW OAKS (Continued)**

**U003789361**

Action:	Notice of Responsibility
Global Id:	T0607302688
Action Type:	ENFORCEMENT
Date:	10/12/2006
Action:	Notice of Responsibility
Global Id:	T0607302688
Action Type:	ENFORCEMENT
Date:	04/08/2010
Action:	Closure/No Further Action Letter
Global Id:	T0607302688
Action Type:	ENFORCEMENT
Date:	08/06/2009
Action:	Letter - Notice
Global Id:	T0607302688
Action Type:	Other
Date:	01/01/1950
Action:	Leak Discovery
Global Id:	T0607302688
Action Type:	ENFORCEMENT
Date:	04/16/2009
Action:	Technical Correspondence / Assistance / Other
Global Id:	T0607302688
Action Type:	Other
Date:	01/01/1950
Action:	Leak Reported

SLIC:

Region:	STATE
<b>Facility Status:</b>	<b>Completed - Case Closed</b>
Status Date:	11/19/1987
Global Id:	T0608136049
Lead Agency:	SAN DIEGO COUNTY LOP
Lead Agency Case Number:	H12532-001
Latitude:	Not reported
Longitude:	Not reported
Case Type:	Cleanup Program Site
Case Worker:	Not reported
Local Agency:	Not reported
RB Case Number:	Not reported
File Location:	Local Agency
Potential Media Affected:	Not reported
Potential Contaminants of Concern:	Not reported
Site History:	Not reported

[Click here to access the California GeoTracker records for this facility:](#)

UST:

Facility ID:	H12532
Latitude:	33.414966

MAP FINDINGS  
FOCUS MAP 3

Map ID	Site	Database(s)	EPA ID Number
--------	------	-------------	---------------

**RAINBOW OAKS (Continued)**

**U003789361**

Longitude: -117.156731  
Permitting Agency: SAN DIEGO COUNTY

**SAN DIEGO CO. HMMD:**

Facility Id: 214837  
Business Type: 6HK28  
EPA Id Number: CAL000362213  
APN: 102-530-17-00  
Last HMMD Inspection: 05/29/2012  
Permit Status: OPEN  
Permit Expiration: 02/28/2013  
Facility Owner: RAINBOW OAKS MARKETPLACE, INC  
Facility Address: 13968 TEN GALLON CIR  
Facility City: CORONA  
Facility State: CA  
Facility Zip: 92883  
UST Owner: RAINBOW OAKS MARKETPLACE, INC  
Handle Regulated Hazmat: Y  
Own Or Operate UST: Y  
Subject To APSA: Y  
Generate Haz Waste: Y  
Treat Haz Waste: Not reported  
Generate Medical Waste: Not reported

**UST:**

UST Name: UNDERGROUND TANK 112532 T003  
Last Update: 2012-11-02 14:17:38  
Permit Number: 214837  
Tank Type: DOUBLE WALL  
Additional Id: NT2194, RT2495  
Capacity Gallons: 10000  
UST Contents: REGULAR UNLEADED  
Other Content Info: REGULAR UNLEADED  
Reg Status: ACTIVE  
Remove Close Date: Not reported  
Year Installed: 1998-12-01 00:00:00  
Pipe Type: DOUBLE WALL  
Delivery System: PRESSURE  
Monitor Code: 31A  
UST Monitor Method: DW TANK, DW PRESSURIZED PIPE W/ DRY TANK ANNULAR; POSITIVE SHUT-OFF & FAILSAFE, 3.0LLD; UDC W/ POSITIVE SHUT-OFF

UST Name: UNDERGROUND TANK 112532 T004  
Last Update: 2012-11-02 14:17:38  
Permit Number: 214837  
Tank Type: DOUBLE WALL  
Additional Id: NT2194, RT2495  
Capacity Gallons: 10000  
UST Contents: DIESEL  
Other Content Info: DIESEL  
Reg Status: ACTIVE  
Remove Close Date: Not reported  
Year Installed: 1998-12-01 00:00:00  
Pipe Type: DOUBLE WALL  
Delivery System: PRESSURE  
Monitor Code: 31A  
UST Monitor Method: DW TANK, DW PRESSURIZED PIPE W/ DRY TANK ANNULAR; POSITIVE SHUT-OFF &

MAP FINDINGS  
FOCUS MAP 3

Map ID	Site	Database(s)	EPA ID Number
--------	------	-------------	---------------

**RAINBOW OAKS (Continued)**

**U003789361**

FAILSAFE, 3.0LLD; UDC W/ POSITIVE SHUT-OFF

Active Permits:

Facility Id: 214837  
 Update Date: 11/02/2012  
 Case Number: 68476-34-6  
 Name: DIESEL FUEL  
 Other Information: UNDERGROUND TANK 112532 T004  
 Material Waste: Material  
 Hazardous Categories 1: FIRE  
 Hazardous Categories 2: CHRONIC

Facility Id: 214837  
 Update Date: 11/02/2012  
 Case Number: Not reported  
 Name: WASTE 134 AQUEOUS SOL'N W/LESS 10% ORG  
 Other Information: SUMP WASTE CLEAN-UP, TEST WATER  
 Material Waste: Waste  
 Hazardous Categories 1: Not reported  
 Hazardous Categories 2: Not reported

Facility Id: 214837  
 Update Date: 11/02/2012  
 Case Number: Not reported  
 Name: WASTE 352 ORGANIC SOLIDS (OTHER)  
 Other Information: WASTE ABSORBENT, USED FUEL FILTERS  
 Material Waste: Waste  
 Hazardous Categories 1: Not reported  
 Hazardous Categories 2: Not reported

Facility Id: 214837  
 Update Date: 11/02/2012  
 Case Number: 8006-61-9  
 Name: REGULAR UNLEADED  
 Other Information: UNDERGROUND TANK 112532 T003  
 Material Waste: Material  
 Hazardous Categories 1: FIRE  
 Hazardous Categories 2: CHRONIC

Violations Active Permits:

Facility Id: 214837  
 Update Date: 11/02/2012  
 Inspection Date: 05/29/2012  
 Violation Code: 6HV3264  
 Violation: SPILL CONT. NOT TESTED ANNUALLY  
 Violation Citation: Spill containment at fill point not tested annually. 25284.2  
 Activity: ACTIVE

Facility Id: 214837  
 Update Date: 11/02/2012  
 Inspection Date: 05/29/2012  
 Violation Code: 6HV1009  
 Violation: HMBP: INADEQUATE SITE MAP  
 Violation Citation: Business Plan does not have a site map which provides sufficient or complete information for emergency response agencies. HSC 25509(a)(5) & 25505(a)(2)

MAP FINDINGS  
FOCUS MAP 3

Map ID Site Database(s) EPA ID Number

**RAINBOW OAKS (Continued)**

**U003789361**

Activity: ACTIVE  
  
Facility Id: 214837  
Update Date: 11/02/2012  
Inspection Date: 05/29/2012  
Violation Code: 6HV3114  
Violation: 2NDRY CONT TEST NOT DONE/SENT TO CUPA  
Violation Citation: Secondary containment testing not done at 6/36 months and/or not sent to CUPA within 30 days. 25284.1; 2637(a)&(e)  
Activity: ACTIVE

Facility Id: 112532  
Business Type: 6HK28  
EPA Id Number: Not reported  
APN: 102-530-17-00  
Last HMMD Inspection: 03/02/2004  
Permit Status: CHNG  
Permit Expiration: 07/31/2004  
Facility Owner: WILLIAM SEEL  
Facility Address: P.O. BOX 544  
Facility City: Los Molinos  
Facility State: CA  
Facility Zip: 96055  
UST Owner: WM SEEL  
Handle Regulated Hazmat: Y  
Own Or Operate UST: Y  
Subject To APSA: Not reported  
Generate Haz Waste: Not reported  
Treat Haz Waste: Not reported  
Generate Medical Waste: Not reported

UST:

UST Name: UNDERGROUND TANK 112532 T001  
Last Update: 2012-11-02 14:17:38  
Permit Number: 112532  
Tank Type: SINGLE WALL  
Additional Id: 1 UNLEADED  
Capacity Gallons: 7500  
UST Contents: REGULAR UNLEADED  
Other Content Info: REGULAR UNLEADED  
Reg Status: CLOSED  
Remove Close Date: 1999-10-05 00:00:00  
Year Installed: Not reported  
Pipe Type: UNKNOWN  
Delivery System: SUCTION  
Monitor Code: 06  
UST Monitor Method: SW TANK SW SUCTION PIPE W/DAILY RECONCILIATION OR WEEKLY GAUGING: TANK TEST ANNUAL (EXEMPT IF UST < 551 GAL), PIPE TEST TRIENNIALLY

UST Name: UNDERGROUND TANK 112532 T002  
Last Update: 2012-11-02 14:17:38  
Permit Number: 112532  
Tank Type: SINGLE WALL  
Additional Id: 2 UNLEADED  
Capacity Gallons: 7500  
UST Contents: REGULAR UNLEADED  
Other Content Info: REGULAR UNLEADED

MAP FINDINGS  
FOCUS MAP 3

Map ID Site Database(s) EPA ID Number

**RAINBOW OAKS (Continued)**

**U003789361**

Reg Status: CLOSED  
 Remove Close Date: 1999-10-05 00:00:00  
 Year Installed: Not reported  
 Pipe Type: UNKNOWN  
 Delivery System: SUCTION  
 Monitor Code: 06  
 UST Monitor Method: SW TANK SW SUCTION PIPE W/DAILY RECONCILIATION OR WEEKLY GAUGING:  
 TANK TEST ANNUAL (EXEMPT IF UST < 551 GAL), PIPE TEST TRIENNIALLY

UST Name: UNDERGROUND TANK 112532 T003  
 Last Update: 2012-11-02 14:17:38  
 Permit Number: 112532  
 Tank Type: DOUBLE WALL  
 Additional Id: NT2194, RT2495  
 Capacity Gallons: 10000  
 UST Contents: REGULAR UNLEADED  
 Other Content Info: REGULAR UNLEADED  
 Reg Status: ACTIVE  
 Remove Close Date: Not reported  
 Year Installed: 1998-12-01 00:00:00  
 Pipe Type: DOUBLE WALL  
 Delivery System: PRESSURE  
 Monitor Code: 19  
 UST Monitor Method: DW TANK DW PRESSURE PIPE W/ RESTRICTIVE LLD: INTERSTITIAL, PIPE  
 TEST ANNUALLY

UST Name: UNDERGROUND TANK 112532 T004  
 Last Update: 2012-11-02 14:17:38  
 Permit Number: 112532  
 Tank Type: DOUBLE WALL  
 Additional Id: NT2194, RT2495  
 Capacity Gallons: 10000  
 UST Contents: DIESEL  
 Other Content Info: DIESEL  
 Reg Status: ACTIVE  
 Remove Close Date: Not reported  
 Year Installed: 1998-12-01 00:00:00  
 Pipe Type: DOUBLE WALL  
 Delivery System: PRESSURE  
 Monitor Code: 19  
 UST Monitor Method: DW TANK DW PRESSURE PIPE W/ RESTRICTIVE LLD: INTERSTITIAL, PIPE  
 TEST ANNUALLY

Facility Id: 204387  
 Business Type: 6HK28  
 EPA Id Number: CAL000294840  
 APN: 102-530-17-00  
 Last HMMMD Inspection: 05/07/2010  
 Permit Status: CHNG  
 Permit Expiration: 05/31/2011  
 Facility Owner: RAINBOW OAKS INC  
 Facility Address: PO BOX 2186  
 Facility City: TEMECULA  
 Facility State: CA  
 Facility Zip: 92593  
 UST Owner: RAINBOW OAKS, INC

MAP FINDINGS  
FOCUS MAP 3

Map ID Site Database(s) EPA ID Number

**RAINBOW OAKS (Continued)**

**U003789361**

Handle Regulated Hazmat: Y  
Own Or Operate UST: Y  
Subject To APSA: Y  
Generate Haz Waste: Y  
Treat Haz Waste: Not reported  
Generate Medical Waste: Not reported

UST:

UST Name: UNDERGROUND TANK 112532 T003  
Last Update: 2012-11-02 14:17:38  
Permit Number: 204387  
Tank Type: DOUBLE WALL  
Additional Id: NT2194, RT2495  
Capacity Gallons: 10000  
UST Contents: REGULAR UNLEADED  
Other Content Info: REGULAR UNLEADED  
Reg Status: ACTIVE  
Remove Close Date: Not reported  
Year Installed: 1998-12-01 00:00:00  
Pipe Type: DOUBLE WALL  
Delivery System: PRESSURE  
Monitor Code: 31A  
UST Monitor Method: DW TANK, DW PRESSURIZED PIPE W/ DRY TANK ANNULAR; POSITIVE SHUT-OFF & FAILSAFE, 3.0LLD; UDC W/ POSITIVE SHUT-OFF

UST Name: UNDERGROUND TANK 112532 T004  
Last Update: 2012-11-02 14:17:38  
Permit Number: 204387  
Tank Type: DOUBLE WALL  
Additional Id: NT2194, RT2495  
Capacity Gallons: 10000  
UST Contents: DIESEL  
Other Content Info: DIESEL  
Reg Status: ACTIVE  
Remove Close Date: Not reported  
Year Installed: 1998-12-01 00:00:00  
Pipe Type: DOUBLE WALL  
Delivery System: PRESSURE  
Monitor Code: 31A  
UST Monitor Method: DW TANK, DW PRESSURIZED PIPE W/ DRY TANK ANNULAR; POSITIVE SHUT-OFF & FAILSAFE, 3.0LLD; UDC W/ POSITIVE SHUT-OFF

SAN DIEGO CO. SAM:

Case Number: H12532-001  
Agency: DEH Site Assessment & Mitigation  
**Funding:** **Non Billable**  
Facility Type: Failed Integrity Test  
Facility Status: Closed Case  
Date: 11/19/1987  
Date Began: 7/14/1986

Case Number: H12532-002  
Agency: DEH Site Assessment & Mitigation  
**Funding:** **LOP - State Fund**  
Facility Type: Drinking Water Aquifer Impacted  
Facility Status: Remedial Investigation

MAP FINDINGS  
FOCUS MAP 3

Map ID	Site	Database(s)	EPA ID Number
	<b>RAINBOW OAKS (Continued)</b> Date: 11/18/1999 Date Began: 5/10/1999		<b>U003789361</b>
7	<b>TRI STATES ROCK &amp; MINERAL INC</b> <b>4802 5TH ST</b> <b>FALLBROOK, CA 92028</b> HAZNET: Year: 2001 Gepaid: CAC002367535 Contact: NEIL ZOLLER Telephone: 7604511432 Mailing Name: Not reported Mailing Address: 4802 5TH ST Mailing City,St,Zip: FALLBROOK, CA 920280000 Gen County: Not reported TSD EPA ID: CAT080033681 TSD County: Not reported Waste Category: Contaminated soil from site clean-up Disposal Method: Disposal, Land Fill Tons: 0.2 Facility County: San Diego	<b>HAZNET</b>	<b>S112916131</b> <b>N/A</b>
7	<b>RAINBOW OAKS</b> <b>4815 E 5TH ST</b> <b>FALLBROOK, CA 92028</b> SWEEPS UST: Status: Active Comp Number: 12532 Number: 9 Board Of Equalization: Not reported Referral Date: Not reported Action Date: 06-26-92 Created Date: 02-29-88 Owner Tank Id: Not reported SWRCB Tank Id: 37-000-012532-000001 Tank Status: A Capacity: 7500 Active Date: Not reported Tank Use: M.V. FUEL STG: P Content: REG UNLEADED Number Of Tanks: 2  Status: Active Comp Number: 12532 Number: 9 Board Of Equalization: Not reported Referral Date: Not reported Action Date: 06-26-92 Created Date: 02-29-88 Owner Tank Id: Not reported SWRCB Tank Id: 37-000-012532-000002 Tank Status: A Capacity: 7500	<b>SWEEPS UST</b>	<b>S106931064</b> <b>N/A</b>



MAP FINDINGS  
FOCUS MAP 3

Map ID	Site	Database(s)	EPA ID Number
	<b>RAINBOW OAKS (Continued)</b>		<b>S106931064</b>
	Active Date: Not reported		
	Tank Use: M.V. FUEL		
	STG: W		
	Content: REG UNLEADED		
	Number Of Tanks: Not reported		
7	<b>RAINBOW OAKS</b> <b>4815 5TH</b> <b>FALLBROOK, CA 92028</b>	<b>HIST CORTESE</b>	<b>S104568154</b> <b>N/A</b>
	HIST CORTESE:		
	Region: CORTESE		
	Facility County Code: 37		
	Reg By: LTNKA		
	Reg Id: 9UT3928		
7	<b>RAINBOW OAKS</b> <b>4815 5TH ST E</b> <b>FALLBROOK, CA 92028</b>	<b>LUST</b>	<b>S102861706</b> <b>N/A</b>
	LUST REG 9:		
	Region: 9		
	Status: Preliminary site assessment workplan submitted		
	Case Number: 9UT3928		
	Local Case: H12532-002		
	Substance: Unleaded Gasoline		
	Qty Leaked: 0		
	Abate Method: Not reported		
	Local Agency: San Diego		
	How Found: Tank Closure		
	How Stopped: Close Tank		
	Source: Unknown		
	Cause: Unknown		
	Lead Agency: Local Agency		
	Case Type: Soil only		
	Date Found: 05/10/1999		
	Date Stopped: 05/10/1999		
	Confirm Date: 05/17/1999		
	Submit Workplan: 6/18/99		
	Prelim Assess: / /		
	Desc Pollution: Not reported		
	Remed Plan: / /		
	Remed Action: Not reported		
	Began Monitor: Not reported		
	Release Date: 05/10/1999		
	Enforce Date: Not reported		
	Closed Date: Not reported		
	Enforce Type: Not reported		
	Pilot Program: LOP		
	Basin Number: 902.23		
	GW Depth: 8'		
	Beneficial Use: MUNBU		
	NPDES Number: Not reported		
	Priority: 2B		
	File Dispn: Administratively opened on database, however no file physically exists		
	Interim Remedial Actions: Not reported		

MAP FINDINGS  
FOCUS MAP 3

Map ID	Site	Database(s)	EPA ID Number
--------	------	-------------	---------------

**RAINBOW OAKS (Continued)**

**S102861706**

Cleanup and Abatement order Number: Not reported  
Waste Discharge Requirement Number: Not reported

**8**

**CHEVRON SERVICE STATION#9-1606  
1285 MISSION RD S  
FALLBROOK, CA 92028**

**LUST S100727095  
EMI N/A**

LUST REG 9:

Region: 9  
Status: Remedial action (cleanup) Underway  
Case Number: 9UT967  
Local Case: H05649-001  
Substance: Waste Oil  
Qty Leaked: Not reported  
Abate Method: Excavate and Dispose - remove contaminated soil and dispose in approved site  
Local Agency: San Diego  
How Found: Tank Closure  
How Stopped: Close Tank  
Source: Tank  
Cause: Other Cause  
Lead Agency: Local Agency  
Case Type: Aquifer affected  
Date Found: 06/22/1988  
Date Stopped: 06/22/1988  
Confirm Date: 06/22/1988  
Submit Workplan: Not reported  
Prelim Assess: 07/05/1988  
Desc Pollution: Not reported  
Remed Plan: / /  
Remed Action: 1/14/93  
Began Monitor: Not reported  
Release Date: 07/05/1988  
Enforce Date: Not reported  
Closed Date: Not reported  
Enforce Type: Not reported  
Pilot Program: LOP  
Basin Number: 902.13  
GW Depth: 9'  
Beneficial Use: Municipal groundwater use  
NPDES Number: 96-41  
Priority: 1A  
File Dispn: Not reported  
Interim Remedial Actions: Yes  
Cleanup and Abatement order Number: Not reported  
Waste Discharge Requirement Number: Not reported

EMI:

Year: 1999  
County Code: 37  
Air Basin: SD  
Facility ID: 4446  
Air District Name: SD  
SIC Code: 5541  
Air District Name: SAN DIEGO COUNTY APCD  
Community Health Air Pollution Info System: Not reported  
Consolidated Emission Reporting Rule: Not reported

MAP FINDINGS  
 FOCUS MAP 3

Map ID      Site      Database(s)      EPA ID Number

**CHEVRON SERVICE STATION#9-1606 (Continued)**

**S100727095**

Total Organic Hydrocarbon Gases Tons/Yr: 2  
 Reactive Organic Gases Tons/Yr: 2  
 Carbon Monoxide Emissions Tons/Yr: 0  
 NOX - Oxides of Nitrogen Tons/Yr: 0  
 SOX - Oxides of Sulphur Tons/Yr: 0  
 Particulate Matter Tons/Yr: 0  
 Part. Matter 10 Micrometers & Smlr Tons/Yr: 0

Year: 2000  
 County Code: 37  
 Air Basin: SD  
 Facility ID: 4446  
 Air District Name: SD  
 SIC Code: 5541  
 Air District Name: SAN DIEGO COUNTY APCD  
 Community Health Air Pollution Info System: Not reported  
 Consolidated Emission Reporting Rule: Not reported  
 Total Organic Hydrocarbon Gases Tons/Yr: 1  
 Reactive Organic Gases Tons/Yr: 1  
 Carbon Monoxide Emissions Tons/Yr: 0  
 NOX - Oxides of Nitrogen Tons/Yr: 0  
 SOX - Oxides of Sulphur Tons/Yr: 0  
 Particulate Matter Tons/Yr: 0  
 Part. Matter 10 Micrometers & Smlr Tons/Yr: 0

Year: 2001  
 County Code: 37  
 Air Basin: SD  
 Facility ID: 4446  
 Air District Name: SD  
 SIC Code: 5541  
 Air District Name: SAN DIEGO COUNTY APCD  
 Community Health Air Pollution Info System: Not reported  
 Consolidated Emission Reporting Rule: Not reported  
 Total Organic Hydrocarbon Gases Tons/Yr: 1  
 Reactive Organic Gases Tons/Yr: 1  
 Carbon Monoxide Emissions Tons/Yr: 0  
 NOX - Oxides of Nitrogen Tons/Yr: 0  
 SOX - Oxides of Sulphur Tons/Yr: 0  
 Particulate Matter Tons/Yr: 0  
 Part. Matter 10 Micrometers & Smlr Tons/Yr: 0

Year: 2002  
 County Code: 37  
 Air Basin: SD  
 Facility ID: 4446  
 Air District Name: SD  
 SIC Code: 5541  
 Air District Name: SAN DIEGO COUNTY APCD  
 Community Health Air Pollution Info System: Not reported  
 Consolidated Emission Reporting Rule: Not reported  
 Total Organic Hydrocarbon Gases Tons/Yr: 1  
 Reactive Organic Gases Tons/Yr: 1  
 Carbon Monoxide Emissions Tons/Yr: 0  
 NOX - Oxides of Nitrogen Tons/Yr: 0  
 SOX - Oxides of Sulphur Tons/Yr: 0  
 Particulate Matter Tons/Yr: 0

MAP FINDINGS  
FOCUS MAP 3

Map ID      Site      Database(s)      EPA ID Number

---

**CHEVRON SERVICE STATION#9-1606 (Continued)**

**S100727095**

Part. Matter 10 Micrometers & Smlr Tons/Yr: 0

Year: 2003  
 County Code: 37  
 Air Basin: SD  
 Facility ID: 4446  
 Air District Name: SD  
 SIC Code: 5541  
 Air District Name: SAN DIEGO COUNTY APCD  
 Community Health Air Pollution Info System: Not reported  
 Consolidated Emission Reporting Rule: Not reported  
 Total Organic Hydrocarbon Gases Tons/Yr: 1  
 Reactive Organic Gases Tons/Yr: 1  
 Carbon Monoxide Emissions Tons/Yr: 0  
 NOX - Oxides of Nitrogen Tons/Yr: 0  
 SOX - Oxides of Sulphur Tons/Yr: 0  
 Particulate Matter Tons/Yr: 0  
 Part. Matter 10 Micrometers & Smlr Tons/Yr: 0

Year: 2004  
 County Code: 37  
 Air Basin: SD  
 Facility ID: 4446  
 Air District Name: SD  
 SIC Code: 5541  
 Air District Name: SAN DIEGO COUNTY APCD  
 Community Health Air Pollution Info System: Not reported  
 Consolidated Emission Reporting Rule: Not reported  
 Total Organic Hydrocarbon Gases Tons/Yr: 0.9648366  
 Reactive Organic Gases Tons/Yr: 0.9648366  
 Carbon Monoxide Emissions Tons/Yr: 0  
 NOX - Oxides of Nitrogen Tons/Yr: 0  
 SOX - Oxides of Sulphur Tons/Yr: 0  
 Particulate Matter Tons/Yr: 0  
 Part. Matter 10 Micrometers & Smlr Tons/Yr: 0

Year: 2005  
 County Code: 37  
 Air Basin: SD  
 Facility ID: 4446  
 Air District Name: SD  
 SIC Code: 5541  
 Air District Name: SAN DIEGO COUNTY APCD  
 Community Health Air Pollution Info System: Not reported  
 Consolidated Emission Reporting Rule: Not reported  
 Total Organic Hydrocarbon Gases Tons/Yr: .9648366  
 Reactive Organic Gases Tons/Yr: .9648366  
 Carbon Monoxide Emissions Tons/Yr: 0  
 NOX - Oxides of Nitrogen Tons/Yr: 0  
 SOX - Oxides of Sulphur Tons/Yr: 0  
 Particulate Matter Tons/Yr: 0  
 Part. Matter 10 Micrometers & Smlr Tons/Yr: 0

Year: 2006  
 County Code: 37  
 Air Basin: SD  
 Facility ID: 4446

MAP FINDINGS  
FOCUS MAP 3

Map ID Site Database(s) EPA ID Number

**CHEVRON SERVICE STATION#9-1606 (Continued)**

**S100727095**

Air District Name: SD  
 SIC Code: 5541  
 Air District Name: SAN DIEGO COUNTY APCD  
 Community Health Air Pollution Info System: Not reported  
 Consolidated Emission Reporting Rule: Not reported  
 Total Organic Hydrocarbon Gases Tons/Yr: .9648366  
 Reactive Organic Gases Tons/Yr: .9648366  
 Carbon Monoxide Emissions Tons/Yr: 0  
 NOX - Oxides of Nitrogen Tons/Yr: 0  
 SOX - Oxides of Sulphur Tons/Yr: 0  
 Particulate Matter Tons/Yr: 0  
 Part. Matter 10 Micrometers & Smllr Tons/Yr: 0

8

**CHEVRON  
1285 MISSION RD S  
FALLBROOK, CA 92028**

**LUST S105030271  
N/A**

LUST REG 9:

Region: 9  
 Status: Remedial action (cleanup) Underway  
 Case Number: 9UT2348  
 Local Case: H05649-002  
 Substance: Unleaded Gasoline  
 Qty Leaked: 2500  
 Abate Method: Remove Free Product - remove floating product from water table  
 Local Agency: San Diego  
 How Found: Other Means  
 How Stopped: Not reported  
 Source: Tank  
 Cause: Structure Failure  
 Lead Agency: Local Agency  
 Case Type: Aquifer affected  
 Date Found: 08/21/1992  
 Date Stopped: 08/21/1992  
 Confirm Date: 08/21/1992  
 Submit Workplan: 9/3/92  
 Prelim Assess: 07/29/1993  
 Desc Pollution: Not reported  
 Remed Plan: / /  
 Remed Action: 8/21/92  
 Began Monitor: Not reported  
 Release Date: 08/21/1992  
 Enforce Date: Not reported  
 Closed Date: Not reported  
 Enforce Type: Not reported  
 Pilot Program: LOP  
 Basin Number: 903.12  
 GW Depth: 24'  
 Beneficial Use: Municipal groundwater use  
 NPDES Number: 96-41  
 Priority: 1A  
 File Dispn: Not reported  
 Interim Remedial Actions: Yes  
 Cleanup and Abatement order Number: Not reported  
 Waste Discharge Requirement Number: Not reported

MAP FINDINGS  
FOCUS MAP 3

Map ID	Site	Database(s)	EPA ID Number
8	<b>CHEVRON / FALLBROOK</b> <b>1285 MISSION RD S</b> <b>FALLBROOK, CA</b>  FINDS: <p style="margin-left: 40px;">Registry ID: 110041005293</p> <p style="margin-left: 40px;">Environmental Interest/Information System CRITERIA AND HAZARDOUS AIR POLLUTANT INVENTORY</p>	FINDS	1014679483 N/A
8	<b>CHEVRON PRODUCTS COMPANY #91606</b> <b>1285 MISSION AVE</b> <b>FALLBROOK, CA 92028</b>  HAZNET: <p style="margin-left: 40px;">Year: 2005 Gepaid: CAL000195215 Contact: KATHY NORRIS -COMPLIANCE MA Telephone: 9258425931 Mailing Name: Not reported Mailing Address: PO BOX 6004 Mailing City,St,Zip: SAN RAMON, CA 945830000 Gen County: Not reported TSD EPA ID: AZD982441263 TSD County: Not reported Waste Category: Other organic solids Disposal Method: Not reported Tons: 4.2 Facility County: San Diego</p> <p style="margin-left: 40px;">Year: 2004 Gepaid: CAL000195215 Contact: KATHY NORRIS -COMPLIANCE MA Telephone: 9258425931 Mailing Name: Not reported Mailing Address: PO BOX 6004 Mailing City,St,Zip: SAN RAMON, CA 945830000 Gen County: Not reported TSD EPA ID: AZD982441263 TSD County: Not reported Waste Category: Other organic solids Disposal Method: Not reported Tons: 8 Facility County: San Diego</p> <p style="margin-left: 40px;">Year: 2003 Gepaid: CAL000195215 Contact: KATHY NORRIS -COMPLIANCE MA Telephone: 9258425931 Mailing Name: Not reported Mailing Address: PO BOX 6004 Mailing City,St,Zip: SAN RAMON, CA 945830000 Gen County: Not reported TSD EPA ID: CAD097030993 TSD County: Not reported Waste Category: Unspecified aqueous solution Disposal Method: Not reported Tons: 2.91</p>	HAZNET	S113101636 N/A

MAP FINDINGS  
FOCUS MAP 3

Map ID Site Database(s) EPA ID Number

---

**CHEVRON PRODUCTS COMPANY #91606 (Continued)**

**S113101636**

Facility County: San Diego

Year: 2002  
Gepaid: CAL000195215  
Contact: KATHY NORRIS -COMPLIANCE MA  
Telephone: 9258425931  
Mailing Name: Not reported  
Mailing Address: PO BOX 6004  
Mailing City,St,Zip: SAN RAMON, CA 945830000  
Gen County: Not reported  
TSD EPA ID: CAD008302903  
TSD County: Not reported  
Waste Category: Aqueous solution with total organic residues less than 10 percent  
Disposal Method: Recycler  
Tons: 0.34  
Facility County: San Diego

Year: 2000  
Gepaid: CAL000195215  
Contact: KATHY NORRIS -COMPLIANCE MA  
Telephone: 9258425931  
Mailing Name: Not reported  
Mailing Address: PO BOX 6004  
Mailing City,St,Zip: SAN RAMON, CA 945830000  
Gen County: Not reported  
TSD EPA ID: CAD050806850  
TSD County: Not reported  
Waste Category: Aqueous solution with total organic residues less than 10 percent  
Disposal Method: Transfer Station  
Tons: 0.12  
Facility County: San Diego

[Click this hyperlink](#) while viewing on your computer to access  
1 additional CA\_HAZNET: record(s) in the EDR Site Report.

---

**8 CHEVERON STATION 91606  
1285 MISSION AVE  
FALLBROOK, CA 92028**

**HAZNET S113018855  
N/A**

HAZNET:

Year: 2005  
Gepaid: CAD983649047  
Contact: GREG CLARK  
Telephone: 7607289669  
Mailing Name: Not reported  
Mailing Address: 1285 MISSION AVE  
Mailing City,St,Zip: FALLBROOK, CA 920280000  
Gen County: Not reported  
TSD EPA ID: CAT080013352  
TSD County: Not reported  
Waste Category: Waste oil and mixed oil  
Disposal Method: Not reported  
Tons: 0.83  
Facility County: San Diego

Year: 2004  
Gepaid: CAD983649047  
Contact: GREG CLARK

MAP FINDINGS  
FOCUS MAP 3

Map ID	Site	Database(s)	EPA ID Number
--------	------	-------------	---------------

**CHEVRON STATION 91606 (Continued)**

**S113018855**

Telephone: 7607289669  
Mailing Name: Not reported  
Mailing Address: 1285 MISSION AVE  
Mailing City,St,Zip: FALLBROOK, CA 920280000  
Gen County: Not reported  
TSD EPA ID: CAD008302903  
TSD County: Not reported  
Waste Category: Aqueous solution with total organic residues less than 10 percent  
Disposal Method: Recycler  
Tons: 3.54  
Facility County: San Diego

Year: 2002  
Gepaid: CAD983649047  
Contact: GREG CLARK  
Telephone: 7607289669  
Mailing Name: Not reported  
Mailing Address: 1285 MISSION AVE  
Mailing City,St,Zip: FALLBROOK, CA 920280000  
Gen County: Not reported  
TSD EPA ID: AZD982441263  
TSD County: Not reported  
Waste Category: Organic solids with halogens  
Disposal Method: Not reported  
Tons: 7.1  
Facility County: San Diego

Year: 2000  
Gepaid: CAD983649047  
Contact: GREG CLARK  
Telephone: 7607289669  
Mailing Name: Not reported  
Mailing Address: 1285 MISSION AVE  
Mailing City,St,Zip: FALLBROOK, CA 920280000  
Gen County: Not reported  
TSD EPA ID: CAD008302903  
TSD County: Not reported  
Waste Category: Unspecified aqueous solution  
Disposal Method: Recycler  
Tons: 3.33  
Facility County: San Diego

Year: 1999  
Gepaid: CAD983649047  
Contact: CHEVRON U S A PRODUCTS CO  
Telephone: 0000000000  
Mailing Name: Not reported  
Mailing Address: 1285 MISSION AVE  
Mailing City,St,Zip: FALLBROOK, CA 920280000  
Gen County: Not reported  
TSD EPA ID: CAT080013352  
TSD County: Not reported  
Waste Category: Aqueous solution with total organic residues 10 percent or more  
Disposal Method: Recycler  
Tons: .2085  
Facility County: San Diego



MAP FINDINGS  
FOCUS MAP 3

Map ID	Site	Database(s)	EPA ID Number
--------	------	-------------	---------------

**CHEVERON STATION 91606 (Continued)**

**S113018855**

[Click this hyperlink](#) while viewing on your computer to access 5 additional CA\_HAZNET: record(s) in the EDR Site Report.

<b>9</b>	<b>FALLBROOK AUTO BODY &amp; PAINT 1127 MISSION RD E FALLBROOK, CA</b>	<b>FINDS</b>	<b>1014677579 N/A</b>
----------	--------------------------------------------------------------------------------	--------------	---------------------------

**FINDS:**

Registry ID: 110041027894

Environmental Interest/Information System  
CRITERIA AND HAZARDOUS AIR POLLUTANT INVENTORY

<b>9</b>	<b>RICHARD G GOBLE DDS 1108 MISSION RD FALLBROOK, CA 92028</b>	<b>San Diego Co. HMMD</b>	<b>S109279877 N/A</b>
----------	------------------------------------------------------------------------	---------------------------	---------------------------

**SAN DIEGO CO. HMMD:**

Facility Id: 152505  
Business Type: 6HK10  
EPA Id Number: Not reported  
APN: 104-341-05-00  
Last HMMD Inspection: 06/05/2009  
Permit Status: OPEN  
Permit Expiration: 11/30/2012  
Facility Owner: RICHARD G GOBLE DDS  
Facility Address: 1108 S MAIN ST  
Facility City: FALLBROOK  
Facility State: CA  
Facility Zip: 92028-  
UST Owner: Not reported  
Handle Regulated Hazmat: Not reported  
Own Or Operate UST: Not reported  
Subject To APSA: Not reported  
Generate Haz Waste: Y  
Treat Haz Waste: Not reported  
Generate Medical Waste: Y

**Inactive Permits:**

Facility Id: 152505  
Update Date: 11/02/2012  
Case Number: Not reported  
Name: WASTE 902 INFECTIOUS WASTE, SHARPS  
Other Information: ISOLYSER  
Material Waste: Waste  
Hazardous Categories 1: Not reported  
Hazardous Categories 2: Not reported

**Violations Active Permits:**

Facility Id: 152505  
Update Date: 11/02/2012  
Inspection Date: 06/05/2009  
Violation Code: 6HV0147  
Violation: UW RECORDS NOT KEPT ONSITE FOR 3 YEARS

MAP FINDINGS  
FOCUS MAP 3

Map ID	Site	Database(s)	EPA ID Number
--------	------	-------------	---------------

**RICHARD G GOBLE DDS (Continued)**

**S109279877**

Violation Citation: Failed to keep universal waste record for 3 years for offsite shipment. SQH:66273.19(b)&(c)(2); LQH:66273.39(b)&(c)(2)  
 Activity: ACTIVE  
 Facility Id: 152505  
 Update Date: 11/02/2012  
 Inspection Date: 06/05/2009  
 Violation Code: 6HV0307  
 Violation: ILLEGAL DISPOSAL OF UNIVERSAL WASTE  
 Violation Citation: Disposal of universal waste to an unauthorized point. 25189.5(a); SQH:66273.11(a); LQH: 66273.31(a)  
 Activity: ACTIVE

**9 TOWNE CLEANERS  
1075 MISSION RD S #F  
FALLBROOK, CA**

**FINDS 1011992382  
N/A**

**FINDS:**

Registry ID: 110038030234

**Environmental Interest/Information System**

The NEI (National Emissions Inventory) database contains information on stationary and mobile sources that emit criteria air pollutants and their precursors, as well as hazardous air pollutants (HAPs).

**CRITERIA AND HAZARDOUS AIR POLLUTANT INVENTORY**

**9 TOWNE CLEANERS  
1075 MISSION RD S #F  
FALLBROOK, CA 92028**

**EMI S108433512  
N/A**

**EMI:**

Year: 2005  
 County Code: 37  
 Air Basin: SD  
 Facility ID: 7574  
 Air District Name: SD  
 SIC Code: 7216  
 Air District Name: SAN DIEGO COUNTY APCD  
 Community Health Air Pollution Info System: Not reported  
 Consolidated Emission Reporting Rule: Not reported  
 Total Organic Hydrocarbon Gases Tons/Yr: 0  
 Reactive Organic Gases Tons/Yr: 0  
 Carbon Monoxide Emissions Tons/Yr: 0  
 NOX - Oxides of Nitrogen Tons/Yr: 0  
 SOX - Oxides of Sulphur Tons/Yr: 0  
 Particulate Matter Tons/Yr: 0  
 Part. Matter 10 Micrometers & Smlr Tons/Yr: 0  
 Year: 2006  
 County Code: 37  
 Air Basin: SD  
 Facility ID: 7574

MAP FINDINGS  
 FOCUS MAP 3

Map ID Site Database(s) EPA ID Number

**TOWNE CLEANERS (Continued)**

**S108433512**

Air District Name: SD  
 SIC Code: 7216  
 Air District Name: SAN DIEGO COUNTY APCD  
 Community Health Air Pollution Info System: Not reported  
 Consolidated Emission Reporting Rule: Not reported  
 Total Organic Hydrocarbon Gases Tons/Yr: .2  
 Reactive Organic Gases Tons/Yr: 0  
 Carbon Monoxide Emissions Tons/Yr: 0  
 NOX - Oxides of Nitrogen Tons/Yr: 0  
 SOX - Oxides of Sulphur Tons/Yr: 0  
 Particulate Matter Tons/Yr: 0  
 Part. Matter 10 Micrometers & Smlr Tons/Yr: 0

Year: 2007  
 County Code: 37  
 Air Basin: SD  
 Facility ID: 7574  
 Air District Name: SD  
 SIC Code: 7216  
 Air District Name: SAN DIEGO COUNTY APCD  
 Community Health Air Pollution Info System: Not reported  
 Consolidated Emission Reporting Rule: Not reported  
 Total Organic Hydrocarbon Gases Tons/Yr: .2  
 Reactive Organic Gases Tons/Yr: .13972  
 Carbon Monoxide Emissions Tons/Yr: 0  
 NOX - Oxides of Nitrogen Tons/Yr: 0  
 SOX - Oxides of Sulphur Tons/Yr: 0  
 Particulate Matter Tons/Yr: 0  
 Part. Matter 10 Micrometers & Smlr Tons/Yr: 0

Year: 2008  
 County Code: 37  
 Air Basin: SD  
 Facility ID: 7574  
 Air District Name: SD  
 SIC Code: 7216  
 Air District Name: SAN DIEGO COUNTY APCD  
 Community Health Air Pollution Info System: Not reported  
 Consolidated Emission Reporting Rule: Not reported  
 Total Organic Hydrocarbon Gases Tons/Yr: .2  
 Reactive Organic Gases Tons/Yr: 0  
 Carbon Monoxide Emissions Tons/Yr: 0  
 NOX - Oxides of Nitrogen Tons/Yr: 0  
 SOX - Oxides of Sulphur Tons/Yr: 0  
 Particulate Matter Tons/Yr: 0  
 Part. Matter 10 Micrometers & Smlr Tons/Yr: 0

Year: 2009  
 County Code: 37  
 Air Basin: SD  
 Facility ID: 7574  
 Air District Name: SD  
 SIC Code: 7216  
 Air District Name: SAN DIEGO COUNTY APCD  
 Community Health Air Pollution Info System: Not reported  
 Consolidated Emission Reporting Rule: Not reported  
 Total Organic Hydrocarbon Gases Tons/Yr: 0.20000000000000001

MAP FINDINGS  
FOCUS MAP 3

Map ID Site Database(s) EPA ID Number

**TOWNE CLEANERS (Continued)**

**S108433512**

Reactive Organic Gases Tons/Yr:	0
Carbon Monoxide Emissions Tons/Yr:	0
NOX - Oxides of Nitrogen Tons/Yr:	0
SOX - Oxides of Sulphur Tons/Yr:	0
Particulate Matter Tons/Yr:	0
Part. Matter 10 Micrometers & Smlr Tons/Yr:	0
Year:	2010
County Code:	37
Air Basin:	SD
Facility ID:	7574
Air District Name:	SD
SIC Code:	7216
Air District Name:	SAN DIEGO COUNTY APCD
Community Health Air Pollution Info System:	Not reported
Consolidated Emission Reporting Rule:	Not reported
Total Organic Hydrocarbon Gases Tons/Yr:	0.20000000000000001
Reactive Organic Gases Tons/Yr:	0
Carbon Monoxide Emissions Tons/Yr:	0
NOX - Oxides of Nitrogen Tons/Yr:	0
SOX - Oxides of Sulphur Tons/Yr:	0
Particulate Matter Tons/Yr:	0
Part. Matter 10 Micrometers & Smlr Tons/Yr:	0
Year:	2011
County Code:	37
Air Basin:	SD
Facility ID:	7574
Air District Name:	SD
SIC Code:	7216
Air District Name:	SAN DIEGO COUNTY APCD
Community Health Air Pollution Info System:	Not reported
Consolidated Emission Reporting Rule:	Not reported
Total Organic Hydrocarbon Gases Tons/Yr:	0.2
Reactive Organic Gases Tons/Yr:	0
Carbon Monoxide Emissions Tons/Yr:	0
NOX - Oxides of Nitrogen Tons/Yr:	0
SOX - Oxides of Sulphur Tons/Yr:	0
Particulate Matter Tons/Yr:	0
Part. Matter 10 Micrometers & Smlr Tons/Yr:	0
Year:	2012
County Code:	37
Air Basin:	SD
Facility ID:	7574
Air District Name:	SD
SIC Code:	7216
Air District Name:	SAN DIEGO COUNTY APCD
Community Health Air Pollution Info System:	Not reported
Consolidated Emission Reporting Rule:	Not reported
Total Organic Hydrocarbon Gases Tons/Yr:	0.2
Reactive Organic Gases Tons/Yr:	0
Carbon Monoxide Emissions Tons/Yr:	0
NOX - Oxides of Nitrogen Tons/Yr:	0
SOX - Oxides of Sulphur Tons/Yr:	0
Particulate Matter Tons/Yr:	0
Part. Matter 10 Micrometers & Smlr Tons/Yr:	0

MAP FINDINGS  
FOCUS MAP 3

Map ID	Site	Database(s)	EPA ID Number
9	<b>L &amp; M FERTILIZER INC</b> <b>1043 EAST MISSION</b> <b>FALLBROOK, CA</b>	<b>RCRA-SQG</b> <b>FINDS</b> <b>HIST UST</b>	<b>1000122846</b> <b>CAD028155588</b>
	<p>RCRA-SQG:</p> <p>Date form received by agency: 09/01/1996</p> <p>Facility name: L &amp; M FERTILIZER INC</p> <p>Facility address: 1043 EAST MISSION FALLBROOK, CA 92028</p> <p>EPA ID: CAD028155588</p> <p>Contact: Not reported</p> <p>Contact address: Not reported Not reported</p> <p>Contact country: Not reported</p> <p>Contact telephone: Not reported</p> <p>Contact email: Not reported</p> <p>EPA Region: 09</p> <p>Classification: Small Small Quantity Generator</p> <p>Description: Handler: generates more than 100 and less than 1000 kg of hazardous waste during any calendar month and accumulates less than 6000 kg of hazardous waste at any time; or generates 100 kg or less of hazardous waste during any calendar month, and accumulates more than 1000 kg of hazardous waste at any time</p> <p>Owner/Operator Summary:</p> <p>Owner/operator name: L&amp;M FERTILIZER INC</p> <p>Owner/operator address: NOT REQUIRED NOT REQUIRED, ME 99999</p> <p>Owner/operator country: Not reported</p> <p>Owner/operator telephone: (415) 555-1212</p> <p>Legal status: Private</p> <p>Owner/Operator Type: Owner</p> <p>Owner/Op start date: Not reported</p> <p>Owner/Op end date: Not reported</p> <p>Owner/operator name: NOT REQUIRED</p> <p>Owner/operator address: NOT REQUIRED NOT REQUIRED, ME 99999</p> <p>Owner/operator country: Not reported</p> <p>Owner/operator telephone: (415) 555-1212</p> <p>Legal status: Private</p> <p>Owner/Operator Type: Operator</p> <p>Owner/Op start date: Not reported</p> <p>Owner/Op end date: Not reported</p> <p>Handler Activities Summary:</p> <p>U.S. importer of hazardous waste: No</p> <p>Mixed waste (haz. and radioactive): No</p> <p>Recycler of hazardous waste: No</p> <p>Transporter of hazardous waste: No</p> <p>Treater, storer or disposer of HW: No</p> <p>Underground injection activity: No</p> <p>On-site burner exemption: No</p> <p>Furnace exemption: No</p> <p>Used oil fuel burner: No</p> <p>Used oil processor: No</p> <p>User oil refiner: No</p> <p>Used oil fuel marketer to burner: No</p>		

MAP FINDINGS  
FOCUS MAP 3

Map ID Site Database(s) EPA ID Number

---

**L & M FERTILIZER INC (Continued)**

**1000122846**

Used oil Specification marketer: No  
Used oil transfer facility: No  
Used oil transporter: No

Historical Generators:

Date form received by agency: 08/18/1980  
Facility name: L & M FERTILIZER INC  
Classification: Large Quantity Generator

Violation Status: No violations found

FINDS:

Registry ID: 110002640072

Environmental Interest/Information System

California Hazardous Waste Tracking System - Datamart (HWTS-DATAMART) provides California with information on hazardous waste shipments for generators, transporters, and treatment, storage, and disposal facilities.

RCRAInfo is a national information system that supports the Resource Conservation and Recovery Act (RCRA) program through the tracking of events and activities related to facilities that generate, transport, and treat, store, or dispose of hazardous waste. RCRAInfo allows RCRA program staff to track the notification, permit, compliance, and corrective action activities required under RCRA.

HIST UST:

Region: STATE  
Facility ID: 00000018777  
Facility Type: Other  
Other Type: FERTILIZER  
Total Tanks: 0001  
Contact Name: LEO MCGUIRE, JR.  
Telephone: 6197281400  
Owner Name: L&M FERTILIZER, INC.  
Owner Address: 1043 E. MISSION  
Owner City,St,Zip: FALLBROOK, CA 92028

Tank Num: 001  
Container Num: #1  
Year Installed: 1976  
Tank Capacity: 00000900  
Tank Used for: PRODUCT  
Type of Fuel: DIESEL  
Tank Construction: 12 gauge  
Leak Detection: Stock Inventor

MAP FINDINGS  
FOCUS MAP 3

Map ID	Site	Database(s)	EPA ID Number
9	<b>CIRCLE K STORE #0777</b> <b>1005 MISSION RD</b> <b>FALLBROOK, CA</b>	<b>RGA LUST</b>	<b>S114601995</b> <b>N/A</b>
	RGA LUST: 2002 CIRCLE K STORE #0777 1005 MISSION RD 2001 CIRCLE K STORE #0777 1005 MISSION RD 2000 CIRCLE K STORE #0777 1005 MISSION RD 1998 CIRCLE K STORE #0777 1005 MISSION RD 1997 CIRCLE K STORE #0777 1005 MISSION RD 1996 CIRCLE K STORE #0777 1005 MISSION RD 1995 CIRCLE K STORE #0777 1005 MISSION RD 1994 CIRCLE K STORE #0777 1005 MISSION RD 1993 CIRCLE K STORE #0777 1005 MISSION RD		

9	<b>CIRCLE K STORES INC.#777</b> <b>1005 MISSION RD</b> <b>FALLBROOK, CA 92028</b>	<b>HAZNET</b>	<b>S113010073</b> <b>N/A</b>
	HAZNET: Year: 1997 Gepaid: CAD981680556 Contact: TOSCO MARKETING Telephone: 6027284180 Mailing Name: Not reported Mailing Address: P O BOX 52085 Mailing City,St,Zip: PHOENIX, AZ 850722085 Gen County: Not reported TSD EPA ID: CAT080013352 TSD County: Not reported Waste Category: Aqueous solution with total organic residues less than 10 percent Disposal Method: Recycler Tons: .9591 Facility County: San Diego  Year: 1997 Gepaid: CAD981680556 Contact: TOSCO MARKETING Telephone: 6027284180 Mailing Name: Not reported Mailing Address: P O BOX 52085 Mailing City,St,Zip: PHOENIX, AZ 850722085 Gen County: Not reported TSD EPA ID: CAT080013352 TSD County: Not reported Waste Category: Waste oil and mixed oil Disposal Method: Recycler Tons: 1.6680 Facility County: San Diego		

MAP FINDINGS  
FOCUS MAP 3

Map ID	Site	Database(s)	EPA ID Number
9	<b>CIRCLE K STORES 2700777</b> <b>1005 MISSION RD</b> <b>FALLBROOK, CA 92028</b>  HAZNET: Year: 2005 Gepaid: CAC002587461 Contact: MICHELLE WILSON Telephone: 9512705193 Mailing Name: Not reported Mailing Address: 495 E RINCON STE 150 Mailing City,St,Zip: CORNONA, CA 92879 Gen County: Not reported TSD EPA ID: CAD982444481 TSD County: Not reported Waste Category: Aqueous solution with total organic residues less than 10 percent Disposal Method: Treatment, Tank Tons: 0.22 Facility County: San Diego	HAZNET	S112943716 N/A
9	<b>CIRCLE K STORE #777</b> <b>1005 MISSION RD</b> <b>FALLBROOK, CA 92028</b>  RCRA-SQG: Date form received by agency:09/01/1996 Facility name: CIRCLE K STORE #777 Facility address: 1005 MISSION RD FALLBROOK, CA 92028 EPA ID: CAD981680556 Mailing address: 5811 MANZANITA AVE CARMICHAEL, CA 95608 Contact: Not reported Contact address: Not reported Not reported Contact country: Not reported Contact telephone: Not reported Contact email: Not reported EPA Region: 09 Classification: Small Small Quantity Generator Description: Handler: generates more than 100 and less than 1000 kg of hazardous waste during any calendar month and accumulates less than 6000 kg of hazardous waste at any time; or generates 100 kg or less of hazardous waste during any calendar month, and accumulates more than 1000 kg of hazardous waste at any time  Owner/Operator Summary: Owner/operator name: NOT REQUIRED Owner/operator address: NOT REQUIRED NOT REQUIRED, ME 99999 Owner/operator country: Not reported Owner/operator telephone: (415) 555-1212 Legal status: Private	RCRA-SQG FINDS HIST CORTESE LUST SLIC HIST UST SWEEPS UST San Diego Co. HMMD SAN DIEGO CO. SAM	1000174069 CAD981680556



MAP FINDINGS  
FOCUS MAP 3

Map ID      Site      Database(s)      EPA ID Number

---

**CIRCLE K STORE #777 (Continued)**

**1000174069**

Owner/Operator Type:      Operator  
Owner/Op start date:      Not reported  
Owner/Op end date:      Not reported  
  
Owner/operator name:      CIRCLE K CORP  
Owner/operator address:      NOT REQUIRED  
                                         NOT REQUIRED, ME 99999  
  
Owner/operator country:      Not reported  
Owner/operator telephone:      (415) 555-1212  
Legal status:      Private  
Owner/Operator Type:      Owner  
Owner/Op start date:      Not reported  
Owner/Op end date:      Not reported

Handler Activities Summary:

U.S. importer of hazardous waste:      No  
Mixed waste (haz. and radioactive):      No  
Recycler of hazardous waste:      No  
Transporter of hazardous waste:      No  
Treater, storer or disposer of HW:      No  
Underground injection activity:      No  
On-site burner exemption:      No  
Furnace exemption:      No  
Used oil fuel burner:      No  
Used oil processor:      No  
User oil refiner:      No  
Used oil fuel marketer to burner:      No  
Used oil Specification marketer:      No  
Used oil transfer facility:      No  
Used oil transporter:      No

Historical Generators:

Date form received by agency: 10/16/1986  
Facility name:      CIRCLE K STORE #777  
Classification:      Large Quantity Generator

Violation Status:      No violations found

FINDS:

Registry ID:      110002749429

Environmental Interest/Information System

RCRAInfo is a national information system that supports the Resource Conservation and Recovery Act (RCRA) program through the tracking of events and activities related to facilities that generate, transport, and treat, store, or dispose of hazardous waste. RCRAInfo allows RCRA program staff to track the notification, permit, compliance, and corrective action activities required under RCRA.

HIST CORTESE:

Region:      CORTESE  
Facility County Code:      37  
Reg By:      LTNKA  
Reg Id:      9UT2488

MAP FINDINGS  
FOCUS MAP 3

Map ID	Site	Database(s)	EPA ID Number
--------	------	-------------	---------------

**CIRCLE K STORE #777 (Continued)**

**1000174069**

LUST:

Region:	STATE
Global Id:	T0607301242
Latitude:	33.3869479397706
Longitude:	-117.240471839905
Case Type:	LUST Cleanup Site
Status:	Open - Remediation
Status Date:	09/21/1994
Lead Agency:	SAN DIEGO COUNTY LOP
Case Worker:	JC
Local Agency:	SAN DIEGO COUNTY LOP
RB Case Number:	9UT2488
LOC Case Number:	H20432-003
File Location:	Local Agency
Potential Media Affect:	Aquifer used for drinking water supply
Potential Contaminants of Concern:	Gasoline
Site History:	The site is located at 1005 East Mission Road on the southeast corner of the intersection of East Mission Road and Santa Margarita Drive in Fallbrook, San Diego County, California. An active single-story Circle K Store building and associated asphalt-paved parking and driveway areas currently occupy the site. The site has not been used for gasoline storage or dispensing since the entire known underground storage tank (UST) system was excavated and removed. In March 1993, an unleaded gasoline product line failed a precision test. Three soil samples were taken from the area under the gasoline product line by Advance Petroleum (contractor); results ranged from 113 to 2,430 parts per million (ppm) total petroleum hydrocarbons (TPH) at 2.5 to 3.5 feet below ground surface (bgs). All visibly contaminated soil was reportedly excavated, stockpiled on-site, and covered with visqueen. However, no confirmation samples were collected and no site plan was provided showing sampling locations. Reportedly, the unleaded product line reportedly was exposed and a leak identified at a union. The entire line was replaced with single-wall fiberglass product lines, new unions were installed, and the system was retested. The UST system reportedly passed the precision integrity retesting. In May 1993, two soil samples were collected and analyzed from 5.5 cubic yards of stockpiled soils by Groundwater Technology, Inc.; analytical results for both samples were below laboratory instrument detection limits. The soils were transported and disposed of at the Sycamore Class III landfill in Santee, California, by Fred North Construction (contractor). In June 1993, a "No Further Action" letter, pertaining to the failed precision test, was received from the SAM. Circle K assumed this meant the site was "closed". In November 1993, SAM issued an Official Notice letter to Circle K which stated that the UST Unauthorized Release report for the site was past due. SECOR International Inc. investigated the status of the case and was informed by SAM that the failed precision test case was "closed", but the impacted soils investigation was considered still active by SAM. The site was assigned Unauthorized Release #H2O432-003. On January 30, 1995, SECOR personnel hand-augered four soil borings (B-1 through B-4) to a maximum depth of approximately 12 feet bgs at the location of a previously-buried gasoline pipeline excavation, as indicated by Advance Petroleum. Total petroleum hydrocarbons as gasoline (TPHg) concentrations were detected in B-1 ranging from 0.1 milligrams per kilograms (mg/kg) at 6 feet bgs to 350 mg/kg at 12 feet bgs. No benzene was detected in these samples. TPHg was not detected in soil samples collected from boreholes B-2 through B-4. In

MAP FINDINGS  
FOCUS MAP 3

Map ID Site Database(s) EPA ID Number

**CIRCLE K STORE #777 (Continued)**

**1000174069**

May 1995, the SAM issued a letter to Circle K requiring additional assessment of impacted soils and groundwater beneath the subject site. On June 19 through June 21, 1995, a SECOR geologist supervised the drilling of ten soil borings (GP-1 through GP-10). Soil borings were hydraulically driven to a maximum depth of approximately 9.5 feet bgs. Very dense decomposed granite (DG) prevented the direct-push drill rig from drilling deeper than 9.5 feet bgs. Following the direct-push drilling activities, a CME- 75 truck-mounted hollow-stem auger drill rig was used to set four groundwater monitoring wells to a maximum of 15 feet bgs. MW-1, MW-2, MW-3, and MW-4 were constructed in soil boring locations GP-9, GP-4, GP-7, and GP-6, respectively. A total of 36 soil samples and eight groundwater grab-type samples were collected during this phase of site assessment. TPHg concentrations in soil ranged from non-detect (ND) to 6,514 mg/kg, while benzene concentrations in soil ranged from ND to 109.5 mg/kg. TPHg concentrations in groundwater ranged from ND to 418,228 micrograms per liter (ug/l), while benzene concentrations in groundwater ranged from 56.5 to 25,116 ug/l. On July 29, 1995, MW-1 through MW-4 were purged and sampled.

[Click here to access the California GeoTracker records for this facility:](#)

**Contact:**

Global Id: T0607301242  
Contact Type: Local Agency Caseworker  
Contact Name: JAMES CLAY  
Organization Name: SAN DIEGO COUNTY LOP  
Address: P.O. Box 129261  
City: San Diego  
Email: james.clay@sdcounty.ca.gov  
Phone Number: Not reported

**Status History:**

Global Id: T0607301242  
Status: Open - Case Begin Date  
Status Date: 03/09/1993

Global Id: T0607301242  
Status: Open - Remediation  
Status Date: 09/21/1994

**Regulatory Activities:**

Global Id: T0607301242  
Action Type: ENFORCEMENT  
Date: 12/06/2011  
Action: Technical Correspondence / Assistance / Other

Global Id: T0607301242  
Action Type: ENFORCEMENT  
Date: 05/04/2012  
Action: Technical Correspondence / Assistance / Other

Global Id: T0607301242  
Action Type: ENFORCEMENT  
Date: 05/16/2012  
Action: Technical Correspondence / Assistance / Other

MAP FINDINGS  
FOCUS MAP 3

Map ID	Site	Database(s)	EPA ID Number
	<b>CIRCLE K STORE #777 (Continued)</b>		<b>1000174069</b>
	Global Id: T0607301242 Action Type: RESPONSE Date: 04/23/2012 Action: Other Report / Document - Regulator Responded		
	Global Id: T0607301242 Action Type: ENFORCEMENT Date: 08/12/2011 Action: Technical Correspondence / Assistance / Other		
	Global Id: T0607301242 Action Type: RESPONSE Date: 07/26/2012 Action: Monitoring Report - Quarterly		
	Global Id: T0607301242 Action Type: ENFORCEMENT Date: 03/05/2013 Action: Technical Correspondence / Assistance / Other		
	Global Id: T0607301242 Action Type: Other Date: 01/01/1950 Action: Leak Stopped		
	Global Id: T0607301242 Action Type: RESPONSE Date: 11/22/2011 Action: Other Report / Document - Regulator Responded		
	Global Id: T0607301242 Action Type: RESPONSE Date: 06/29/2012 Action: Risk Assessment Report - Regulator Responded		
	Global Id: T0607301242 Action Type: RESPONSE Date: 07/23/2010 Action: Monitoring Report - Quarterly		
	Global Id: T0607301242 Action Type: RESPONSE Date: 10/10/2012 Action: Monitoring Report - Quarterly		
	Global Id: T0607301242 Action Type: RESPONSE Date: 10/18/2010 Action: Monitoring Report - Quarterly		
	Global Id: T0607301242 Action Type: RESPONSE Date: 01/24/2013 Action: Monitoring Report - Quarterly		
	Global Id: T0607301242 Action Type: RESPONSE		

MAP FINDINGS  
FOCUS MAP 3

Map ID	Site	Database(s)	EPA ID Number
	<b>CIRCLE K STORE #777 (Continued)</b>		<b>1000174069</b>
	Date: 04/27/2012 Action: Monitoring Report - Quarterly		
	Global Id: T0607301242 Action Type: RESPONSE Date: 04/18/2011 Action: Monitoring Report - Quarterly		
	Global Id: T0607301242 Action Type: RESPONSE Date: 04/15/2011 Action: Other Report / Document		
	Global Id: T0607301242 Action Type: RESPONSE Date: 07/26/2013 Action: Monitoring Report - Quarterly		
	Global Id: T0607301242 Action Type: RESPONSE Date: 05/13/2013 Action: Other Report / Document		
	Global Id: T0607301242 Action Type: ENFORCEMENT Date: 12/13/2011 Action: Technical Correspondence / Assistance / Other		
	Global Id: T0607301242 Action Type: ENFORCEMENT Date: 11/08/2011 Action: Technical Correspondence / Assistance / Other		
	Global Id: T0607301242 Action Type: ENFORCEMENT Date: 11/09/2011 Action: Technical Correspondence / Assistance / Other		
	Global Id: T0607301242 Action Type: Other Date: 01/01/1950 Action: Leak Discovery		
	Global Id: T0607301242 Action Type: Other Date: 01/01/1950 Action: Leak Began		
	Global Id: T0607301242 Action Type: RESPONSE Date: 01/29/2010 Action: Monitoring Report - Quarterly		
	Global Id: T0607301242 Action Type: REMEDIATION Date: 01/01/1950 Action: In Situ Physical/Chemical Treatment (other than SVE)		

MAP FINDINGS  
FOCUS MAP 3

Map ID	Site	Database(s)	EPA ID Number
	<b>CIRCLE K STORE #777 (Continued)</b>		<b>1000174069</b>
	Global Id: T0607301242 Action Type: ENFORCEMENT Date: 05/25/1993 Action: Notice of Responsibility		
	Global Id: T0607301242 Action Type: RESPONSE Date: 07/30/2009 Action: Monitoring Report - Quarterly		
	Global Id: T0607301242 Action Type: RESPONSE Date: 04/30/2009 Action: Monitoring Report - Quarterly		
	Global Id: T0607301242 Action Type: RESPONSE Date: 03/30/2010 Action: Monitoring Report - Quarterly		
	Global Id: T0607301242 Action Type: REMEDIATION Date: 01/01/1950 Action: Soil Vapor Extraction (SVE)		
	Global Id: T0607301242 Action Type: RESPONSE Date: 10/20/2011 Action: Monitoring Report - Quarterly		
	Global Id: T0607301242 Action Type: RESPONSE Date: 10/08/2013 Action: Monitoring Report - Quarterly		
	Global Id: T0607301242 Action Type: ENFORCEMENT Date: 07/09/2009 Action: Technical Correspondence / Assistance / Other		
	Global Id: T0607301242 Action Type: ENFORCEMENT Date: 07/31/2012 Action: Technical Correspondence / Assistance / Other		
	Global Id: T0607301242 Action Type: Other Date: 01/01/1950 Action: Leak Reported		
	Global Id: T0607301242 Action Type: RESPONSE Date: 02/03/2011 Action: Monitoring Report - Quarterly		
	Global Id: T0607301242 Action Type: RESPONSE		

MAP FINDINGS  
FOCUS MAP 3

Map ID	Site	Database(s)	EPA ID Number
--------	------	-------------	---------------

**CIRCLE K STORE #777 (Continued)**

**1000174069**

Date: 01/31/2012  
Action: Monitoring Report - Quarterly

**LUST REG 9:**

Region: 9  
Status: Preliminary site assessment underway  
Case Number: 9UT2488  
Local Case: H20432-003  
Substance: Unleaded Gasoline  
Qty Leaked: 0  
Abate Method: Not reported  
Local Agency: San Diego  
How Found: Tank Test  
How Stopped: Not reported  
Source: Unknown  
Cause: Unknown  
Lead Agency: Local Agency  
Case Type: Aquifer affected  
Date Found: 05/03/1993  
Date Stopped: 03/09/1993  
Confirm Date: 05/03/1993  
Submit Workplan: 5/3/93  
Prelim Assess: 05/17/1993  
Desc Pollution: Not reported  
Remed Plan: / /  
Remed Action: Not reported  
Began Monitor: Not reported  
Release Date: 05/25/1993  
Enforce Date: Not reported  
Closed Date: Not reported  
Enforce Type: Not reported  
Pilot Program: LOP  
Basin Number: 903.12  
GW Depth: Not reported  
Beneficial Use: Municipal groundwater use  
NPDES Number: Not reported  
Priority: 3B  
File Dispn: Not reported  
Interim Remedial Actions: No  
Cleanup and Abatement order Number: Not reported  
Waste Discharge Requirement Number: Not reported

**SLIC:**

Region: STATE  
**Facility Status: Completed - Case Closed**  
Status Date: 07/11/1991  
Global Id: T0608117497  
Lead Agency: SAN DIEGO COUNTY LOP  
Lead Agency Case Number: H20432-001  
Latitude: 33.373468  
Longitude: -117.253628  
Case Type: Cleanup Program Site  
Case Worker: Not reported  
Local Agency: Not reported  
RB Case Number: Not reported

MAP FINDINGS  
FOCUS MAP 3

Map ID Site Database(s) EPA ID Number

---

**CIRCLE K STORE #777 (Continued)**

1000174069

File Location: Local Agency  
Potential Media Affected: Under Investigation  
Potential Contaminants of Concern: Gasoline  
Site History: Not reported

[Click here to access the California GeoTracker records for this facility:](#)

Region: STATE  
**Facility Status: Completed - Case Closed**  
Status Date: 06/08/1993  
Global Id: T0608177636  
Lead Agency: SAN DIEGO COUNTY LOP  
Lead Agency Case Number: H20432-002  
Latitude: 33.373468  
Longitude: -117.253628  
Case Type: Cleanup Program Site  
Case Worker: Not reported  
Local Agency: Not reported  
RB Case Number: Not reported  
File Location: Local Agency  
Potential Media Affected: Under Investigation  
Potential Contaminants of Concern: Gasoline  
Site History: Not reported

[Click here to access the California GeoTracker records for this facility:](#)

Region: STATE  
**Facility Status: Completed - Case Closed**  
Status Date: 03/05/2013  
Global Id: SLT19778628  
Lead Agency: SAN DIEGO COUNTY LOP  
Lead Agency Case Number: H20432-004  
Latitude: 33.3837579  
Longitude: -117.253563  
Case Type: Cleanup Program Site  
Case Worker: JC  
Local Agency: SAN DIEGO COUNTY LOP  
RB Case Number: Not reported  
File Location: Local Agency  
Potential Media Affected: Not reported  
Potential Contaminants of Concern: Not reported  
Site History: Refer to "Site Maps/Documents" tab for Administrative Closure Letter

[Click here to access the California GeoTracker records for this facility:](#)

**HIST UST:**

Region: STATE  
Facility ID: 00000013653  
Facility Type: Gas Station  
Other Type: Not reported  
Total Tanks: 0002  
Contact Name: KEN ZIMMERMAN  
Telephone: 7147284318  
Owner Name: CIRCLE K CORPORATION  
Owner Address: 4500 SOUTH 40TH STREET  
Owner City,St,Zip: PHOENIX, AZ 85040



MAP FINDINGS  
FOCUS MAP 3

Map ID Site Database(s) EPA ID Number

---

**CIRCLE K STORE #777 (Continued)**

**1000174069**

Tank Num: 001  
Container Num: 1  
Year Installed: Not reported  
Tank Capacity: 00010000  
Tank Used for: PRODUCT  
Type of Fuel: REGULAR  
Tank Construction: Not reported  
Leak Detection: Stock Inventor

Tank Num: 002  
Container Num: 2  
Year Installed: Not reported  
Tank Capacity: 00010000  
Tank Used for: PRODUCT  
Type of Fuel: UNLEADED  
Tank Construction: Not reported  
Leak Detection: Stock Inventor

**SWEEPS UST:**

Status: Active  
Comp Number: 20432  
Number: 9  
Board Of Equalization: 44-022103  
Referral Date: Not reported  
Action Date: 06-26-92  
Created Date: 02-29-88  
Owner Tank Id: Not reported  
SWRCB Tank Id: 37-000-020432-000001  
Tank Status: A  
Capacity: 10000  
Active Date: Not reported  
Tank Use: M.V. FUEL  
STG: P  
Content: LEADED  
Number Of Tanks: 2

Status: Active  
Comp Number: 20432  
Number: 9  
Board Of Equalization: 44-022103  
Referral Date: Not reported  
Action Date: 06-26-92  
Created Date: 02-29-88  
Owner Tank Id: Not reported  
SWRCB Tank Id: 37-000-020432-000002  
Tank Status: A  
Capacity: 10000  
Active Date: Not reported  
Tank Use: M.V. FUEL  
STG: P  
Content: REG UNLEADED  
Number Of Tanks: Not reported

**SAN DIEGO CO. HMMD:**

Facility Id: 120432  
Business Type: 6HK20

MAP FINDINGS  
 FOCUS MAP 3

Map ID      Site      Database(s)      EPA ID Number

**CIRCLE K STORE #777 (Continued)**

**1000174069**

EPA Id Number:            Not reported  
 APN:                        105-540-54-00  
 Last HMMD Inspection:    05/23/1997  
 Permit Status:            INAC  
 Permit Expiration:        11/02/1999  
 Facility Owner:            THE CIRCLE DC36  
 Facility Address:          PO BOX 52085  
 Facility City:              PHOENIX  
 Facility State:             AZ  
 Facility Zip:               85072-2085  
 UST Owner:                CIRCLE K CORPORATION  
 Handle Regulated Hazmat: Not reported  
 Own Or Operate UST:      Not reported  
 Subject To APSA:          Not reported  
 Generate Haz Waste:      Not reported  
 Treat Haz Waste:         Not reported  
 Generate Medical Waste:   Not reported

UST:

UST Name:                  UNDERGROUND TANK 120432 T001  
 Last Update:               2012-11-02 14:17:38  
 Permit Number:            120432  
 Tank Type:                 SINGLE WALL  
 Additional Id:              1 REGULAR LEADED  
 Capacity Gallons:         10000  
 UST Contents:             PREMIUM UNLEADED  
 Other Content Info:        PREMIUM UNLEADED  
 Reg Status:                REMOVED  
 Remove Close Date:       1997-03-19 00:00:00  
 Year Installed:            Not reported  
 Pipe Type:                 Not reported  
 Delivery System:          Not reported  
 Monitor Code:             05  
 UST Monitor Method:      SW TANK DW PIPE W/ POS SHUTOFF-ALARM ON LLD W/ SIRS:SIR ANALY  
 MONTHLY, TANK TEST BIENNIALY, PIPE TEST ANN 0.1 G/HR OR MO 0.2 G/HR

UST Name:                  UNDERGROUND TANK 120432 T002  
 Last Update:               2012-11-02 14:17:38  
 Permit Number:            120432  
 Tank Type:                 SINGLE WALL  
 Additional Id:              2 UNLEADED  
 Capacity Gallons:         10000  
 UST Contents:             REGULAR UNLEADED  
 Other Content Info:        REGULAR UNLEADED  
 Reg Status:                REMOVED  
 Remove Close Date:       1997-03-19 00:00:00  
 Year Installed:            Not reported  
 Pipe Type:                 Not reported  
 Delivery System:          Not reported  
 Monitor Code:             05  
 UST Monitor Method:      SW TANK DW PIPE W/ POS SHUTOFF-ALARM ON LLD W/ SIRS:SIR ANALY  
 MONTHLY, TANK TEST BIENNIALY, PIPE TEST ANN 0.1 G/HR OR MO 0.2 G/HR

UST Name:                  UNDERGROUND TANK 120432 T003  
 Last Update:               2012-11-02 14:17:38  
 Permit Number:            120432  
 Tank Type:                 DOUBLE WALL  
 Additional Id:              NT2210

MAP FINDINGS  
FOCUS MAP 3

Map ID	Site	Database(s)	EPA ID Number
--------	------	-------------	---------------

**CIRCLE K STORE #777 (Continued)**

1000174069

Capacity Gallons: 12000  
 UST Contents: REGULAR UNLEADED  
 Other Content Info: REGULAR UNLEADED  
 Reg Status: VOID  
 Remove Close Date: Not reported  
 Year Installed: 1999-01-01 00:00:00  
 Pipe Type: DOUBLE WALL  
 Delivery System: PRESSURE  
 Monitor Code: 90  
 UST Monitor Method: NO MONITORING ALTERNATIVE SELECTED. VERIFY AND ENTER MONITORING ALTERNATIVE DURING INSPECTION.

UST Name: UNDERGROUND TANK 120432 T004  
 Last Update: 2012-11-02 14:17:38  
 Permit Number: 120432  
 Tank Type: DOUBLE WALL  
 Additional Id: NT2210  
 Capacity Gallons: 12000  
 UST Contents: PREMIUM UNLEADED  
 Other Content Info: PREMIUM UNLEADED  
 Reg Status: VOID  
 Remove Close Date: Not reported  
 Year Installed: 1999-01-01 00:00:00  
 Pipe Type: DOUBLE WALL  
 Delivery System: PRESSURE  
 Monitor Code: 90  
 UST Monitor Method: NO MONITORING ALTERNATIVE SELECTED. VERIFY AND ENTER MONITORING ALTERNATIVE DURING INSPECTION.

**SAN DIEGO CO. SAM:**

Case Number: H20432-001  
 Agency: DEH Site Assessment & Mitigation  
**Funding: Non Billable**  
 Facility Type: Failed Integrity Test  
 Facility Status: Closed Case  
 Date: 7/11/1991  
 Date Began: 11/8/1990

Case Number: H20432-002  
 Agency: DEH Site Assessment & Mitigation  
**Funding: Non Billable**  
 Facility Type: Failed Integrity Test  
 Facility Status: Closed Case  
 Date: 6/8/1993  
 Date Began: 3/11/1993

Case Number: H20432-003  
 Agency: DEH Site Assessment & Mitigation  
**Funding: LOP - State Fund**  
 Facility Type: Drinking Water Aquifer Impacted  
 Facility Status: Remedial Investigation  
 Date: 1/30/2002  
 Date Began: 3/9/1993

MAP FINDINGS  
FOCUS MAP 3

Map ID	Site	Database(s)	EPA ID Number
9	<b>TEXACO</b> <b>936 MISSION RD E</b> <b>FALLBROOK, CA 92028</b>	EMI	S116289709 N/A
	EMI: Year: 2011 County Code: 37 Air Basin: SD Facility ID: 96384 Air District Name: SD SIC Code: 5541 Air District Name: SAN DIEGO COUNTY APCD Community Health Air Pollution Info System: Not reported Consolidated Emission Reporting Rule: Not reported Total Organic Hydrocarbon Gases Tons/Yr: 3.22 Reactive Organic Gases Tons/Yr: 3.22 Carbon Monoxide Emissions Tons/Yr: 0 NOX - Oxides of Nitrogen Tons/Yr: 0 SOX - Oxides of Sulphur Tons/Yr: 0 Particulate Matter Tons/Yr: 0 Part. Matter 10 Micrometers & Smlr Tons/Yr: 0  Year: 2012 County Code: 37 Air Basin: SD Facility ID: 96384 Air District Name: SD SIC Code: 5541 Air District Name: SAN DIEGO COUNTY APCD Community Health Air Pollution Info System: Not reported Consolidated Emission Reporting Rule: Not reported Total Organic Hydrocarbon Gases Tons/Yr: 3.22 Reactive Organic Gases Tons/Yr: 3.22 Carbon Monoxide Emissions Tons/Yr: 0 NOX - Oxides of Nitrogen Tons/Yr: 0 SOX - Oxides of Sulphur Tons/Yr: 0 Particulate Matter Tons/Yr: 0 Part. Matter 10 Micrometers & Smlr Tons/Yr: 0		
10	<b>RED MOUNTAIN POWER PLANT</b> <b>3500 MISSION ROAD</b> <b>FALLBROOK, CA 92028</b>	HIST UST	U001571671 N/A
	HIST UST: Region: STATE Facility ID: 00000056711 Facility Type: Other Other Type: WATER AGENCY Total Tanks: 0001 Contact Name: I V.R. GOFF Telephone: 6197287793 Owner Name: WATER DISTRICT SOUTHERN CALIFO Owner Address: 1111 SUNSET BLVD. Owner City,St,Zip: LOS ANGELES, CA 90054  Tank Num: 001 Container Num: LS-RMPP-19 Year Installed: 1984 Tank Capacity: 00000550 Tank Used for: PRODUCT		

MAP FINDINGS  
FOCUS MAP 3

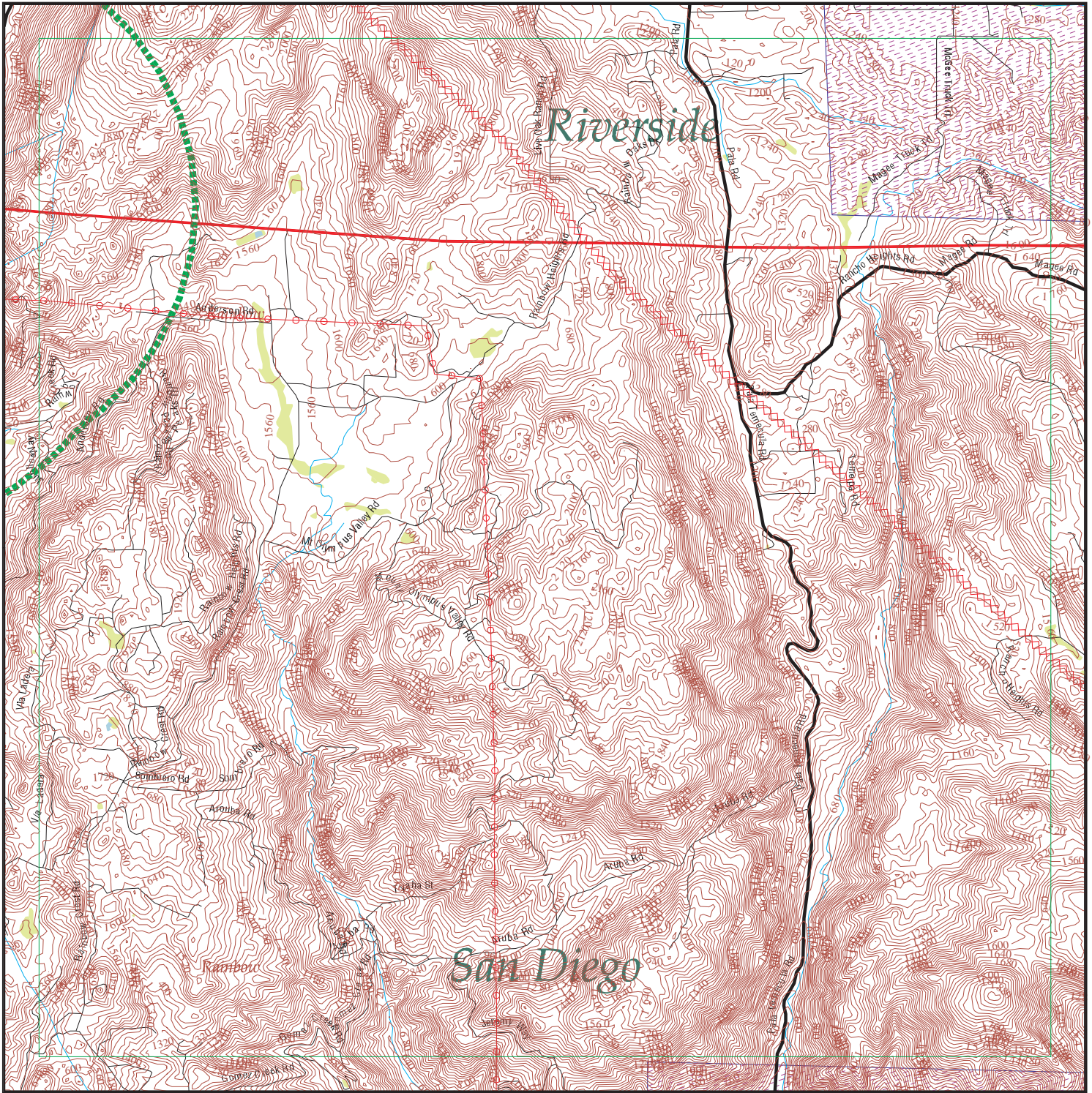
<u>Map ID</u>	<u>Site</u>	<u>Database(s)</u>	<u>EPA ID Number</u>
	<b>RED MOUNTAIN POWER PLANT (Continued)</b>		<b>U001571671</b>
	Type of Fuel: DIESEL		
	Tank Construction: Not reported		
	Leak Detection: Stock Inventor		

Count: 22 records

FOCUS MAP 3 ORPHAN SUMMARY

City	EDR ID	Site Name	Site Address	Zip	Database(s)
FALLBROOK	U001605189	MOBIL OIL	HWY 76	92028	HIST UST
FALLBROOK	S112944103	SAN DIEGO GAS & ELECTRIC CO/FALLBROOK SUBSTATION	CLEMMENS LANE & MISSION RD	92028	HAZNET
FALLBROOK	S112923364	SAN DIEGO GAS & ELECTRIC	NE CNR OF MISSION RD & VIA ENCINAS	92028	HAZNET
FALLBROOK	S106927266	HEWLETT PACKARD	N HIGHWAY 395	92028	SWEEPS UST
FALLBROOK	S105023734	FALLBROOK ANNEX	14 SQ MI 53 N. OF SAN DIE	92028	HIST CORTESE
FALLBROOK	S105691005	RANCHO VIEJO	MONSERATE RANCHO	92028	SLIC, San Diego Co. HMMMD, SAN DIEGO CO. SAM
FALLBROOK	1003879096	FALLBROOK ANNEX	NAVAL WEAPONS STA SEAL BCH	92028	CERC-NFRAP
FALLBROOK	U001571638	LA GRANJA RANCH	236 STATE HIGHWAY 395	92028	HIST UST
FALLBROOK	U001571667	RANCHO HONCARA	1482 VIA CHAPANPAC	92028	HIST UST
MURRIETA	A100337009	THE JET CENTER	37350 SKY CANYON DR.		AST
RIVERSIDE COUNTY	M300003129	FOSTER SAND & GRAVEL CO.	MAITRI CANYON PLANT		US MINES
TEMECULA	S113177871	SOUTHERN CALIFORNIA GAS CO.	47950 HWY 15	92592	HAZNET
TEMECULA	1008402429	RAINBOW STA	47950 HWY 15	92592	RCRA-LQG
TEMECULA	1006805238	CHEVRON STATION NO 204029	31797 HWY 79 S	92592	RCRA-SQG, FINDS, LUST, HAZNET
TEMECULA	1014387448	RITE AID 5469	31797 HWY 79 SOUTH	92592	RCRA-CESQG, FINDS
TEMECULA	S113068459	CREEKSIDE GAS & FOOD MART	29115 FRONT STREET	92590	HAZNET
TEMECULA	U003111605	VERIZON - REDHAWK CO	32505 S HWY 79	92592	UST
TEMECULA	U003989472	CHEVRON SS #1838/204029	31669 S HWY 79	92592	UST
TEMECULA	S111459730	MADISON AV 54 INCH TRANSMISSION MAIN RELOCATION	MADISON AV BUECKING CT JEFFERSON AV	92590	NPDES
TEMECULA	S105092639	EXECUTIVE CLEANERS	43053 MARGARITA STE B109 & 110	92592	DRYCLEANERS
TEMECULA	S108540544	ANERI CORPORATION CBA ANERI CLEANERS	32483 STATE HIGHWAY 79 STE E111	92592	DRYCLEANERS
TEMECULA	S113154683	WALTER'S TRANSMISSION SHOP	28696 VIA MONTEZUMA STE 105	92590	HAZNET

# Focus Map 4



## EDR DataMap® - Environmental Atlas

### Legend

- |                             |                    |                         |                   |                     |
|-----------------------------|--------------------|-------------------------|-------------------|---------------------|
| Roads                       | Waterways          | Powerlines              | Water             | Listed Sites        |
| Major Roads                 | Railroads          | Pipelines               | Superfund Sites   | Sensitive Receptors |
| Contour Lines               | Study Boundary     | Fault Lines             | Federal DOD Sites |                     |
| National Wetlands Inventory | 100-Yr Flood Zones | Indian Reservations BIA |                   |                     |



Scale in Miles

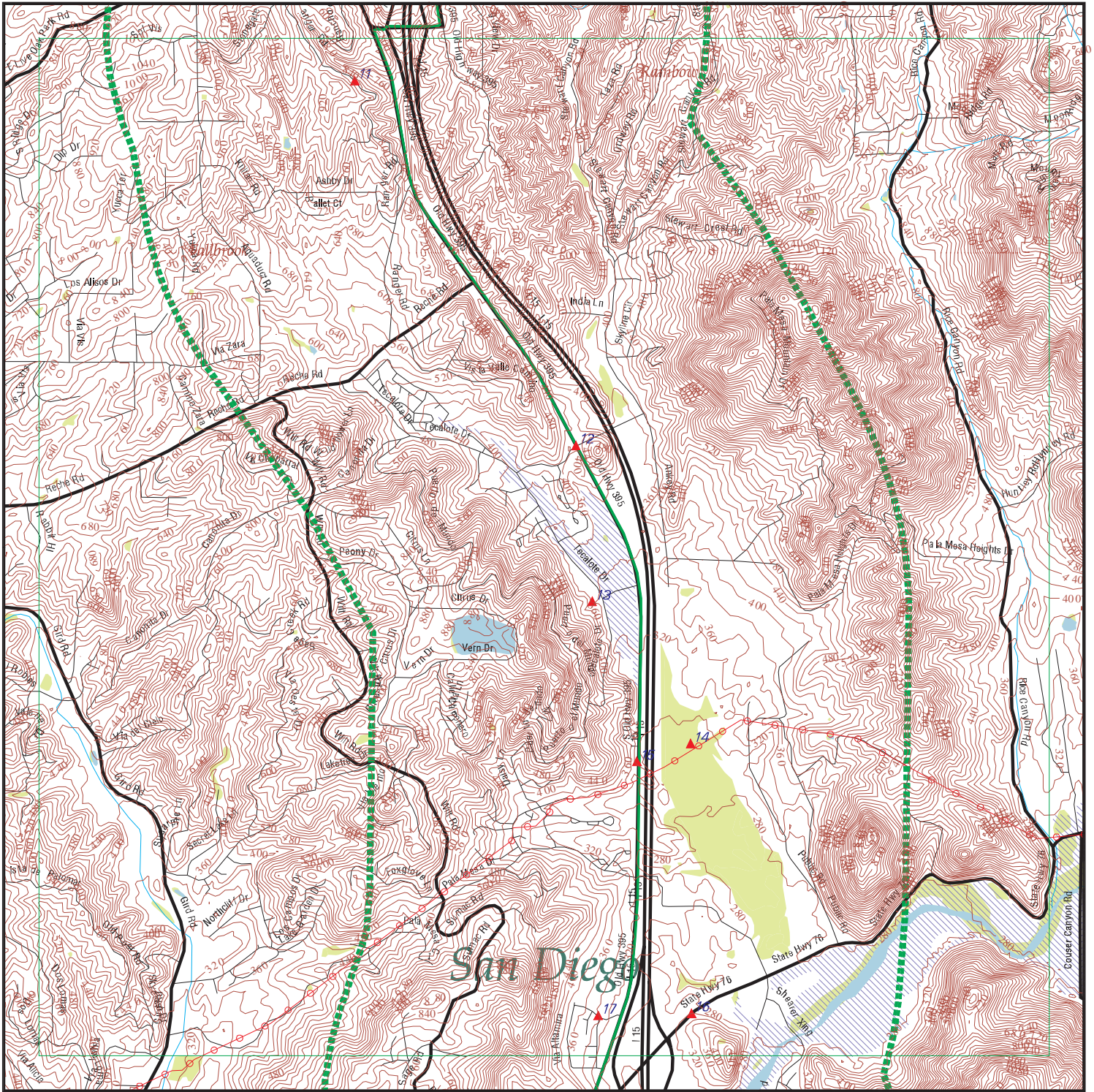
FOCUS MAP 4 ORPHAN SUMMARY

Count: 27 records

City	EDR ID	Site Name	Site Address	Zip	Database(s)
FALLBROOK	U001605189	MOBIL OIL	HWY 76	92028	HIST UST
FALLBROOK	S112944103	SAN DIEGO GAS & ELECTRIC CO/FALLBROOK SUBSTATION	CLEMMENS LANE & MISSION RD	92028	HAZNET
FALLBROOK	S112923364	SAN DIEGO GAS & ELECTRIC	NE CNR OF MISSION RD & VIA ENCINAS	92028	HAZNET
FALLBROOK	S106927266	HEWLETT PACKARD	N HIGHWAY 395	92028	SWEEPS UST
FALLBROOK	S105023734	FALLBROOK ANNEX	14 SQ MI 53 N. OF SAN DIE	92028	HIST CORTESE
FALLBROOK	S105691005	RANCHO VIEJO	MONSERATE RANCHO	92028	SLIC, San Diego Co. HMMD, SAN DIEGO CO. SAM
FALLBROOK	1003879096	FALLBROOK ANNEX	NAVAL WEAPONS STA SEAL BCH	92028	CERC-NFRAP
FALLBROOK	U001571638	LA GRANJA RANCH	236 STATE HIGHWAY 395	92028	HIST UST
FALLBROOK	U001571667	RANCHO HONCARA	1482 VIA CHAPANPAC	92028	HIST UST
PALA	1009393223	ACORN MINI MARKET	HWY 76 & PALA MISSION ROAD	92059	INDIAN UST
PALA	1005415471	PALA TRANSFER STATION	12802 HWY 76	92059	RCRA-CESQG
PALA	S106923790	CAL-MAT PALA	HWY 76 7MI E I-15	92059	SWEEPS UST
PALA	S106927505	INDUSTRIAL ASPHALT PRODUCTS	HWY 76 6MI E I-15	92059	SWEEPS UST
PALA	S112925543	SAN DIEGO GAS & ELECTRIC	HWY 76.4 MILE E 115 PALA DEL NORTE	92059	HAZNET
PALA	1009393179	CALMAT / INDUSTRIAL ASPHALT	HIGHWAY 766.7 MILES EAST OF I-15	92059	INDIAN UST
PALA	S112985657	SAN DIEGO GAS & ELECTRIC	INTER HWY 76 & PALA DEL NORTE 4 MI	92059	HAZNET
PALA INDIAN RESERVAT	U001572033	PALA	6.7 MI. E. OF I 15 ON ST. RT.	92059	HIST UST
PALA INDIAN RESERVATI	1007117511	PALA INDIAN RESERVATION	HIGHWAY 76 NEAR LILAC ROAD	92059	CERC-NFRAP
PAUMA VALLEY - PALA	U001572032	PACIFIC BELL (DB-119)	O U.S.HIGHWAY 76	92059	HIST UST
RIVERSIDE COUNTY	M300003144	WYROC, INC.	WYROC LAKE STREET PLANT	92059	US MINES
TEMECULA	S113177871	SOUTHERN CALIFORNIA GAS CO.	47950 HWY 15	92592	HAZNET
TEMECULA	1008402429	RAINBOW STA	47950 HWY 15	92592	RCRA-LQG
TEMECULA	1006805238	CHEVRON STATION NO 204029	31669 HWY 79 S	92592	RCRA-SQG, FINDS, LUST, HAZNET
TEMECULA	1014387448	RITE AID 5469	31797 HWY 79 SOUTH	92592	RCRA-CESQG, FINDS
TEMECULA	U003111605	VERIZON - REDHAWK CO	32505 S HWY 79	92592	UST
TEMECULA	U003989472	CHEVRON SS #1838/204029	31669 S HWY 79	92592	UST
TEMECULA	S108540544	ANERI CORPORATION CBA ANERI CLEANERS	32483 STATE HIGHWAY 79 STE E111	92592	DRYCLEANERS



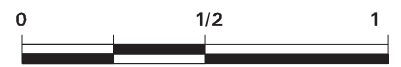
# Focus Map 5



## EDR DataMap® - Environmental Atlas

### Legend

- |                             |                    |                         |                   |                     |
|-----------------------------|--------------------|-------------------------|-------------------|---------------------|
| Roads                       | Waterways          | Powerlines              | Water             | Listed Sites        |
| Major Roads                 | Railroads          | Pipelines               | Superfund Sites   | Sensitive Receptors |
| Contour Lines               | Study Boundary     | Fault Lines             | Federal DOD Sites |                     |
| National Wetlands Inventory | 100-Yr Flood Zones | Indian Reservations BIA |                   |                     |



Scale in Miles

FOCUS MAP 5 SUMMARY

<u>Database</u>	<u>Total Plotted</u>
<b><u>FEDERAL RECORDS</u></b>	
NPL	0
Proposed NPL	0
Delisted NPL	0
NPL LIENS	0
CERCLIS	0
CERC-NFRAP	0
LIENS 2	0
CORRACTS	0
RCRA-TSDF	0
RCRA-LQG	0
RCRA-SQG	0
RCRA-CESQG	0
RCRA NonGen / NLR	0
US ENG CONTROLS	0
US INST CONTROL	0
ERNS	0
HMIRS	0
DOT OPS	0
US CDL	0
US BROWNFIELDS	0
DOD	0
FUDS	0
LUCIS	0
CONSENT	0
ROD	0
UMTRA	0
ODI	0
DEBRIS REGION 9	0
US MINES	0
TRIS	0
TSCA	0
FTTS	0
HIST FTTS	0
SSTS	0
ICIS	0
PADS	0
MLTS	0
RADINFO	0
FINDS	0
RAATS	0
RMP	0
US HIST CDL	0
PCB TRANSFORMER	0
2020 COR ACTION	0
LEAD SMELTERS	0
EPA WATCH LIST	0
US AIRS	0
PRP	0

FOCUS MAP 5 SUMMARY

<u>Database</u>	<u>Total Plotted</u>
FEMA UST	0
COAL ASH EPA	0
FEDERAL FACILITY	0
SCRD DRYCLEANERS	0
COAL ASH DOE	0
US FIN ASSUR	0

**STATE AND LOCAL RECORDS**

HIST Cal-Sites	0
CA BOND EXP. PLAN	0
SCH	0
Toxic Pits	0
SWF/LF	0
NPDES	0
WDS	0
UIC	0
Cortese	0
HIST CORTESE	0
SWRCY	0
LUST	0
CA FID UST	0
SLIC	1
UST	0
HIST UST	3
LIENS	0
CUPA Listings	0
SWEEPS UST	3
CHMIRS	1
LDS	0
AST	0
MCS	0
Notify 65	0
DEED	0
VCP	0
DRYCLEANERS	0
WIP	0
ENF	0
CDL	0
RESPONSE	0
HAZNET	0
EMI	0
HAULERS	0
ENVIROSTOR	0
HWP	0
HWT	0
MWMP	0
RGA LF	0
RGA LUST	0
PROC	0
WMUDS/SWAT	0

## FOCUS MAP 5 SUMMARY

<u>Database</u>	<u>Total Plotted</u>
<b><u>TRIBAL RECORDS</u></b>	
INDIAN RESERV	0
INDIAN ODI	0
INDIAN LUST	0
INDIAN UST	0
INDIAN VCP	0
<b><u>EDR PROPRIETARY RECORDS</u></b>	
EDR MGP	0
EDR US Hist Auto Stat	0
EDR US Hist Cleaners	0
RGA LUST	0
RGA LF	0

**NOTES:**

Sites may be listed in more than one database

MAP FINDINGS  
FOCUS MAP 5

Map ID	Site	Database(s)	EPA ID Number
11	<p><b>PLAVAN RANCH</b>  <b>405 RANGER RD</b>  <b>FALLBROOK, CA 92028</b></p> <p>HIST UST:  Region: STATE  Facility ID: 00000046100  Facility Type: Other  Other Type: FARMING  Total Tanks: 0002  Contact Name: LLOYD R. PLAVAN  Telephone: 6197283285  Owner Name: LLOY R. PLAVAN  Owner Address: 405 RANGER RD.  Owner City,St,Zip: FALLBROOK, CA 92028</p> <p>Tank Num: 001  Container Num: 01  Year Installed: 1979  Tank Capacity: 00000550  Tank Used for: PRODUCT  Type of Fuel: UNLEADED  Tank Construction: 12 gauge  Leak Detection: Stock Inventor</p> <p>Tank Num: 002  Container Num: 02  Year Installed: 1979  Tank Capacity: 00000550  Tank Used for: PRODUCT  Type of Fuel: DIESEL  Tank Construction: 12 gauge  Leak Detection: Stock Inventor</p>	HIST UST	U001571661 N/A
12	<p><b>STEWART CANYON ROAD &amp; OLD HWY 395</b>  <b>SAN DIEGO, CA</b></p> <p>CHMIRS:  OES Incident Number: 01-0635  OES notification: 01/30/2001  OES Date: Not reported  OES Time: Not reported  Incident Date: Not reported  <b>Date Completed: Not reported</b>  Property Use: Not reported  Agency Id Number: Not reported  Agency Incident Number: Not reported  Time Notified: Not reported  Time Completed: Not reported  Surrounding Area: Not reported  Estimated Temperature: Not reported  Property Management: Not reported  Special Studies 1: Not reported  Special Studies 2: Not reported  Special Studies 3: Not reported  Special Studies 4: Not reported  Special Studies 5: Not reported  Special Studies 6: Not reported  More Than Two Substances Involved?: Not reported</p>	CHMIRS	S105677294 N/A

MAP FINDINGS  
 FOCUS MAP 5

Map ID Site Database(s) EPA ID Number

(Continued)

S105677294

Resp Agency Personnel # Of Decontaminated: Not reported  
 Responding Agency Personnel # Of Injuries: Not reported  
 Responding Agency Personnel # Of Fatalities: Not reported  
 Others Number Of Decontaminated: Not reported  
 Others Number Of Injuries: Not reported  
 Others Number Of Fatalities: Not reported  
 Vehicle Make/year: Not reported  
 Vehicle License Number: Not reported  
 Vehicle State: Not reported  
 Vehicle Id Number: Not reported  
 CA/DOT/PUC/ICC Number: Not reported  
 Company Name: Not reported  
 Reporting Officer Name/ID: Not reported  
 Report Date: Not reported  
 Comments: Not reported  
 Facility Telephone: Not reported  
 Waterway Involved: No  
 Waterway: Not reported  
 Spill Site: Not reported  
 Cleanup By: No. Co Fire Dept.  
 Containment: Not reported  
 What Happened: Not reported  
 Type: Not reported  
 Measure: Not reported  
 Other: Not reported  
 Date/Time: Not reported  
 Year: 2001  
 Agency: San Diego CHP  
 Incident Date: 1/30/2001 12:00:00 AM  
 Admin Agency: San Diego County Health Services Dept.  
 Amount: Not reported  
 Contained: Yes  
 Site Type: Road  
 E Date: Not reported  
 Substance: Diesel Fuel  
 Quantity Released: Not reported  
 BBLs: 0  
 Cups: 0  
 CUFT: 0  
 Gallons: 0  
 Grams: 0  
 Pounds: 0  
 Liters: 0  
 Ounces: 0  
 Pints: 0  
 Quarts: 0  
 Sheen: 0  
 Tons: 0  
 Unknown: 0.000000  
 Evacuations: 0  
 Number of Injuries: 0  
 Number of Fatalities: 0  
 Description: Vehicle accident, two dump trucks with dumps overturned and went over into canyon, spilling diesel fuel. Unknown amount of how much has spilled, R/P was not sure if the tanks were full or empty.

MAP FINDINGS  
FOCUS MAP 5

Map ID	Site	Database(s)	EPA ID Number
13	<b>PALA MESA RESORT</b> <b>2001 SO HGY 395 FALLBROOK</b> <b>FALLBROOK, CA 92028</b>  HIST UST: Region: STATE Facility ID: 00000064269 Facility Type: Other Other Type: RESORT (GOLF) Total Tanks: 0001 Contact Name: Not reported Telephone: 6197285881 Owner Name: NIRTH AMERICAN RESORTS Owner Address: 2001 SO HGY 395 Owner City,St,Zip: FALLBROOK, CA 92028  Tank Num: 001 Container Num: 1 Year Installed: 1960 Tank Capacity: 00000550 Tank Used for: PRODUCT Type of Fuel: REGULAR Tank Construction: Not reported Leak Detection: 10	HIST UST	U001571659 N/A
13	<b>PALA MESA RESORT</b> <b>2001 S HIGHWAY 395</b> <b>FALLBROOK, CA 92028</b>  SWEEPS UST: Status: Not reported Comp Number: 20406 Number: Not reported Board Of Equalization: Not reported Referral Date: Not reported Action Date: Not reported Created Date: Not reported Owner Tank Id: Not reported SWRCB Tank Id: 37-000-020406-000003 Tank Status: Not reported Capacity: 550 Active Date: Not reported Tank Use: M.V. FUEL STG: PRODUCT Content: REG UNLEADED Number Of Tanks: 1  Status: Active Comp Number: 20406 Number: 9 Board Of Equalization: Not reported Referral Date: Not reported Action Date: 06-26-92 Created Date: 02-29-88 Owner Tank Id: Not reported SWRCB Tank Id: 37-000-020406-000001 Tank Status: A Capacity: 1000 Active Date: Not reported Tank Use: M.V. FUEL	SWEEPS UST	S106930445 N/A

MAP FINDINGS  
FOCUS MAP 5

Map ID	Site	Database(s)	EPA ID Number
--------	------	-------------	---------------

**PALA MESA RESORT (Continued)**

**S106930445**

STG: P  
 Content: REG UNLEADED  
 Number Of Tanks: 2

Status: Active  
 Comp Number: 20406  
 Number: 9  
 Board Of Equalization: Not reported  
 Referral Date: Not reported  
 Action Date: 06-26-92  
 Created Date: 02-29-88  
 Owner Tank Id: Not reported  
 SWRCB Tank Id: 37-000-020406-000002  
 Tank Status: A  
 Capacity: 2000  
 Active Date: Not reported  
 Tank Use: M.V. FUEL  
 STG: P  
 Content: LEADED  
 Number Of Tanks: Not reported

14

**HORSE RANCH CREEK ROAD  
 0 HORSE RANCH CREEK ROAD  
 FALLBROOK, CA 92028**

**SLIC S110656441  
 N/A**

**SLIC:**

Region:	STATE
<b>Facility Status:</b>	<b>Completed - Case Closed</b>
Status Date:	03/04/2011
Global Id:	T10000002606
Lead Agency:	SAN DIEGO COUNTY LOP
Lead Agency Case Number:	H39756-001
Latitude:	33.3484187559708
Longitude:	-117.156357765198
Case Type:	Cleanup Program Site
Case Worker:	EB
Local Agency:	SAN DIEGO COUNTY LOP
RB Case Number:	Not reported
File Location:	Not reported
Potential Media Affected:	Not reported
Potential Contaminants of Concern:	Not reported
Site History:	The case was opened because Palomar College proposed building a road in a former agricultural area where pesticide residues may have been present in the soil. A former VAP case was opened for the entire property; however, the responsible party did not complete the investigation and withdrew from the VAP program. The College sought DEH oversight for the investigation of pesticide residues in soil in the proposed Horse Creek Road right-of-way. Sixteen soil samples were collected from the former agricultural areas in the right-of way and analyzed for organochlorine pesticides. The College collected an additional three samples from an offsite area to be used as a borrow area. Chlordane was detected in two samples from the right-of-way at concentrations below the California Human Health Screening Levels (CHHSLs) for residential soils. Other organochlorine pesticides were not detected in any of the samples. The consultant requests no further action for the right-of-way based on the low level of pesticides detected and DEH concurs with this conclusion. DEH stipulates that additional sampling should be conducted before the



MAP FINDINGS  
FOCUS MAP 5

Map ID	Site	Database(s)	EPA ID Number
--------	------	-------------	---------------

**HORSE RANCH CREEK ROAD (Continued)**

**S110656441**

rest of the property is developed.

[Click here to access the California GeoTracker records for this facility:](#)

15

**SCW CONTRACTING CORPORATION  
2525 N OLD HIGHWAY 395  
FALLBROOK, CA 92028**

**San Diego Co. HMMD**

**S110498271  
N/A**

SAN DIEGO CO. HMMD:

Facility Id:	211066
Business Type:	6HK70
EPA Id Number:	CAL000196347
APN:	102-221-46-00
Last HMMD Inspection:	09/06/2012
Permit Status:	OPEN
Permit Expiration:	11/30/2012
Facility Owner:	SCW CONTRACTING CORPORATION
Facility Address:	2525 N OLD HY 395
Facility City:	FALLBROOK
Facility State:	CA
Facility Zip:	92028
UST Owner:	Not reported
Handle Regulated Hazmat:	Y
Own Or Operate UST:	Not reported
Subject To APSA:	Y
Generate Haz Waste:	Y
Treat Haz Waste:	Not reported
Generate Medical Waste:	Not reported

Active Permits:

Facility Id:	211066
Update Date:	11/02/2012
Case Number:	Not reported
Name:	WASTE 343 UNSPEC ORGANIC LIQUID MIXTURE
Other Information:	WASTE PAINT SLUDGE
Material Waste:	Waste
Hazardous Categories 1:	Not reported
Hazardous Categories 2:	Not reported

Facility Id:	211066
Update Date:	11/02/2012
Case Number:	124-38-9
Name:	CARBON DIOXIDE GAS
Other Information:	Not reported
Material Waste:	Material
Hazardous Categories 1:	PRESSURE RELEASE
Hazardous Categories 2:	Not reported

Facility Id:	211066
Update Date:	11/02/2012
Case Number:	Not reported
Name:	WASTE 213 HYDROCARBON SOLVENTS
Other Information:	PARTS WASHER
Material Waste:	Waste
Hazardous Categories 1:	Not reported
Hazardous Categories 2:	Not reported

Facility Id:	211066
--------------	--------

MAP FINDINGS  
FOCUS MAP 5

Map ID      Site      Database(s)      EPA ID Number

---

**SCW CONTRACTING CORPORATION (Continued)**

**S110498271**

Update Date: 11/02/2012  
Case Number: 74-86-2  
Name: ACETYLENE GAS  
Other Information: Not reported  
Material Waste: Material  
Hazardous Categories 1: FIRE  
Hazardous Categories 2: Not reported

Facility Id: 211066  
Update Date: 11/02/2012  
Case Number: 68476-34-6  
Name: DIESEL FUEL  
Other Information: RED DYE DIESEL  
Material Waste: Material  
Hazardous Categories 1: CHRONIC  
Hazardous Categories 2: Not reported

Facility Id: 211066  
Update Date: 11/02/2012  
Case Number: MIXTURE  
Name: MIXED PAINTS/PAINT THINNERS  
Other Information: Not reported  
Material Waste: Material  
Hazardous Categories 1: ACUTE  
Hazardous Categories 2: CHRONIC

Facility Id: 211066  
Update Date: 11/02/2012  
Case Number: 7782-44-7  
Name: OXYGEN GAS  
Other Information: Not reported  
Material Waste: Material  
Hazardous Categories 1: PRESSURE RELEASE  
Hazardous Categories 2: Not reported

Facility Id: 211066  
Update Date: 11/02/2012  
Case Number: 68476-85-7  
Name: PROPANE  
Other Information: Not reported  
Material Waste: Material  
Hazardous Categories 1: PRESSURE RELEASE  
Hazardous Categories 2: Not reported

Facility Id: 211066  
Update Date: 11/02/2012  
Case Number: Not reported  
Name: WASTE 342 ORGANIC LIQUIDS W/METALS  
Other Information: ANTIFREEZE  
Material Waste: Waste  
Hazardous Categories 1: Not reported  
Hazardous Categories 2: Not reported

Facility Id: 211066  
Update Date: 11/02/2012  
Case Number: MIXTURE  
Name: ARGOS/CO2 MIX

MAP FINDINGS  
FOCUS MAP 5

Map ID Site Database(s) EPA ID Number

**SCW CONTRACTING CORPORATION (Continued)**

**S110498271**

Other Information: Not reported  
Material Waste: Material  
Hazardous Categories 1: PRESSURE RELEASE  
Hazardous Categories 2: Not reported

Facility Id: 211066  
Update Date: 11/02/2012  
Case Number: 68476-34-6  
Name: DIESEL FUEL  
Other Information: CLEAR DIESEL  
Material Waste: Material  
Hazardous Categories 1: CHRONIC  
Hazardous Categories 2: Not reported

Facility Id: 211066  
Update Date: 11/02/2012  
Case Number: Not reported  
Name: GASOLINE  
Other Information: REGULAR UNLEADED  
Material Waste: Material  
Hazardous Categories 1: ACUTE  
Hazardous Categories 2: Not reported

Facility Id: 211066  
Update Date: 11/02/2012  
Case Number: 8002-05-9  
Name: OILS, LUBRICATING  
Other Information: Not reported  
Material Waste: Material  
Hazardous Categories 1: CHRONIC  
Hazardous Categories 2: Not reported

Facility Id: 211066  
Update Date: 11/02/2012  
Case Number: Not reported  
Name: WASTE 221 WASTE OIL & MIXED OIL  
Other Information: USED OIL  
Material Waste: Waste  
Hazardous Categories 1: Not reported  
Hazardous Categories 2: Not reported

Facility Id: 211066  
Update Date: 11/02/2012  
Case Number: Not reported  
Name: WASTE 888 USED OIL FILTERS  
Other Information: Not reported  
Material Waste: Waste  
Hazardous Categories 1: Not reported  
Hazardous Categories 2: Not reported

Facility Id: 211066  
Update Date: 11/02/2012  
Case Number: Not reported  
Name: WASTE 444 USED BATTERIES  
Other Information: USED LEAD ACID BATTERIES  
Material Waste: Waste  
Hazardous Categories 1: Not reported

MAP FINDINGS  
FOCUS MAP 5

Map ID	Site	Database(s)	EPA ID Number
--------	------	-------------	---------------

**SCW CONTRACTING CORPORATION (Continued)**

**S110498271**

Hazardous Categories 2: Not reported

Violations Active Permits:

Facility Id: 211066  
 Update Date: 11/02/2012  
 Inspection Date: 09/06/2012  
 Violation Code: 6HV1012  
 Violation: SPCC PLAN NOT PREPARED  
 Violation Citation: Spill Prevention Countermeasures & Control Plan not prepared as required. 25270.5 (c)  
 Activity: ACTIVE

16

**PANKEY FARMS  
4881 HIGHWAY 76  
BONSALL, CA 92003**

**SWEEPS UST**

**S106930474  
N/A**

SWEEPS UST:

Status: Not reported  
 Comp Number: 2561  
 Number: Not reported  
 Board Of Equalization: Not reported  
 Referral Date: Not reported  
 Action Date: Not reported  
 Created Date: Not reported  
 Owner Tank Id: Not reported  
 SWRCB Tank Id: 37-000-002561-000001  
 Tank Status: Not reported  
 Capacity: 500  
 Active Date: Not reported  
 Tank Use: M.V. FUEL  
 STG: PRODUCT  
 Content: LEADED  
 Number Of Tanks: 1

17

**PALA MESA MKT.  
4775 VIA BELMONTE  
FALLBROOK, CA 92028**

**HIST UST**

**U001571658  
N/A**

HIST UST:

Region: STATE  
 Facility ID: 00000041977  
 Facility Type: Gas Station  
 Other Type: Not reported  
 Total Tanks: 0003  
 Contact Name: Not reported  
 Telephone: 6197287873  
 Owner Name: HF&W JENKINS  
 Owner Address: 4775 VIA BELMONTE  
 Owner City,St,Zip: FALLBROOK, CA 92028

Tank Num: 001  
 Container Num: 2  
 Year Installed: 1979  
 Tank Capacity: 00009600  
 Tank Used for: PRODUCT

MAP FINDINGS  
FOCUS MAP 5

Map ID	Site	Database(s)	EPA ID Number
--------	------	-------------	---------------

**PALA MESA MKT. (Continued)**

**U001571658**

Type of Fuel: REGULAR  
Tank Construction: Not reported  
Leak Detection: Stock Inventor

Tank Num: 002  
Container Num: 1  
Year Installed: 1979  
Tank Capacity: 00010000  
Tank Used for: PRODUCT  
Type of Fuel: PREMIUM  
Tank Construction: Not reported  
Leak Detection: Stock Inventor

Tank Num: 003  
Container Num: 3  
Year Installed: 1979  
Tank Capacity: 00009600  
Tank Used for: PRODUCT  
Type of Fuel: UNLEADED  
Tank Construction: Not reported  
Leak Detection: Stock Inventor

17

**PALA MESA MARKET  
4775 VIA BELMONTE  
FALLBROOK, CA 92028**

**SWEEPS UST S102861180  
San Diego Co. HMMD N/A**

SWEEPS UST:

Status: Active  
Comp Number: 2715  
Number: 9  
Board Of Equalization: 44-021728  
Referral Date: Not reported  
Action Date: 06-26-92  
Created Date: 02-29-88  
Owner Tank Id: Not reported  
SWRCB Tank Id: 37-000-002715-000001  
Tank Status: A  
Capacity: 10000  
Active Date: Not reported  
Tank Use: M.V. FUEL  
STG: P  
Content: LEADED  
Number Of Tanks: 3

Status: Active  
Comp Number: 2715  
Number: 9  
Board Of Equalization: 44-021728  
Referral Date: Not reported  
Action Date: 06-26-92  
Created Date: 02-29-88  
Owner Tank Id: Not reported  
SWRCB Tank Id: 37-000-002715-000002  
Tank Status: A  
Capacity: 10000  
Active Date: Not reported  
Tank Use: M.V. FUEL  
STG: P

MAP FINDINGS  
FOCUS MAP 5

Map ID	Site	Database(s)	EPA ID Number
--------	------	-------------	---------------

**PALA MESA MARKET (Continued)**

**S102861180**

Content: LEADED  
 Number Of Tanks: Not reported

Status: Active  
 Comp Number: 2715  
 Number: 9  
 Board Of Equalization: 44-021728  
 Referral Date: Not reported  
 Action Date: 06-26-92  
 Created Date: 02-29-88  
 Owner Tank Id: Not reported  
 SWRCB Tank Id: 37-000-002715-000003  
 Tank Status: A  
 Capacity: 10000  
 Active Date: Not reported  
 Tank Use: M.V. FUEL  
 STG: P  
 Content: REG UNLEADED  
 Number Of Tanks: Not reported

**SAN DIEGO CO. HMMD:**

Facility Id: 102715  
 Business Type: 6HK18  
 EPA Id Number: Not reported  
 APN: 125-182-21-00  
 Last HMMD Inspection: 04/14/2000  
 Permit Status: CHNG  
 Permit Expiration: 06/30/2002  
 Facility Owner: HAROLD F JENKINS  
 Facility Address: 4775 VIA BELMONTE  
 Facility City: FALLBROOK  
 Facility State: CA  
 Facility Zip: 92028-9382  
 UST Owner: HAROLD F JENKINS  
 Handle Regulated Hazmat: Y  
 Own Or Operate UST: Not reported  
 Subject To APSA: Not reported  
 Generate Haz Waste: Not reported  
 Treat Haz Waste: Not reported  
 Generate Medical Waste: Not reported

**UST:**

UST Name: UNDERGROUND TANK 102715 T001  
 Last Update: 2012-11-02 14:17:38  
 Permit Number: 102715  
 Tank Type: SINGLE WALL  
 Additional Id: 1  
 Capacity Gallons: 10000  
 UST Contents: LEADED  
 Other Content Info: LEADED  
 Reg Status: REMOVED  
 Remove Close Date: 1998-12-30 00:00:00  
 Year Installed: 1979-01-01 00:00:00  
 Pipe Type: SINGLE WALL  
 Delivery System: PRESSURE  
 Monitor Code: 07  
 UST Monitor Method: SW TANK SW PRESSURE PIPE W/RESTRICTIVE LLD W/DAILY RECONCILIATION OR

MAP FINDINGS  
FOCUS MAP 5

Map ID Site Database(s) EPA ID Number

**PALA MESA MARKET (Continued)**

**S102861180**

WEEKLY GAUGING: TANK AND PIPE TEST ANNUALLY

UST Name: UNDERGROUND TANK 102715 T002  
 Last Update: 2012-11-02 14:17:38  
 Permit Number: 102715  
 Tank Type: SINGLE WALL  
 Additional Id: 2  
 Capacity Gallons: 10000  
 UST Contents: DIESEL  
 Other Content Info: DIESEL  
 Reg Status: REMOVED  
 Remove Close Date: 1998-12-30 00:00:00  
 Year Installed: 1979-01-01 00:00:00  
 Pipe Type: SINGLE WALL  
 Delivery System: PRESSURE  
 Monitor Code: 07  
 UST Monitor Method: SW TANK SW PRESSURE PIPE W/RESTRICTIVE LLD W/DAILY RECONCILIATION OR WEEKLY GAUGING: TANK AND PIPE TEST ANNUALLY

UST Name: UNDERGROUND TANK 102715 T003  
 Last Update: 2012-11-02 14:17:38  
 Permit Number: 102715  
 Tank Type: SINGLE WALL  
 Additional Id: 3  
 Capacity Gallons: 10000  
 UST Contents: REGULAR UNLEADED  
 Other Content Info: REGULAR UNLEADED  
 Reg Status: REMOVED  
 Remove Close Date: 1998-12-30 00:00:00  
 Year Installed: 1979-01-01 00:00:00  
 Pipe Type: SINGLE WALL  
 Delivery System: PRESSURE  
 Monitor Code: 07  
 UST Monitor Method: SW TANK SW PRESSURE PIPE W/RESTRICTIVE LLD W/DAILY RECONCILIATION OR WEEKLY GAUGING: TANK AND PIPE TEST ANNUALLY

Facility Id: 200180  
 Business Type: 6HK18  
 EPA Id Number: Not reported  
 APN: 125-182-21-00  
 Last HMMD Inspection: 10/23/2009  
 Permit Status: OPEN  
 Permit Expiration: 09/30/2013  
 Facility Owner: GABRIEL RAYES  
 Facility Address: 4775 VIA BELMONTE  
 Facility City: FALLBROOK  
 Facility State: CA  
 Facility Zip: 92028-9382  
 UST Owner: Not reported  
 Handle Regulated Hazmat: Y  
 Own Or Operate UST: Not reported  
 Subject To APSA: Not reported  
 Generate Haz Waste: Not reported  
 Treat Haz Waste: Not reported  
 Generate Medical Waste: Not reported

MAP FINDINGS  
FOCUS MAP 5

Map ID	Site	Database(s)	EPA ID Number
--------	------	-------------	---------------

**PALA MESA MARKET (Continued)**

**S102861180**

Active Permits:

Facility Id: 200180  
Update Date: 11/02/2012  
Case Number: 68476-85-7  
Name: PROPANE  
Other Information: Not reported  
Material Waste: Material  
Hazardous Categories 1: FIRE  
Hazardous Categories 2: PRESSURE RELEASE

Violations Active Permits:

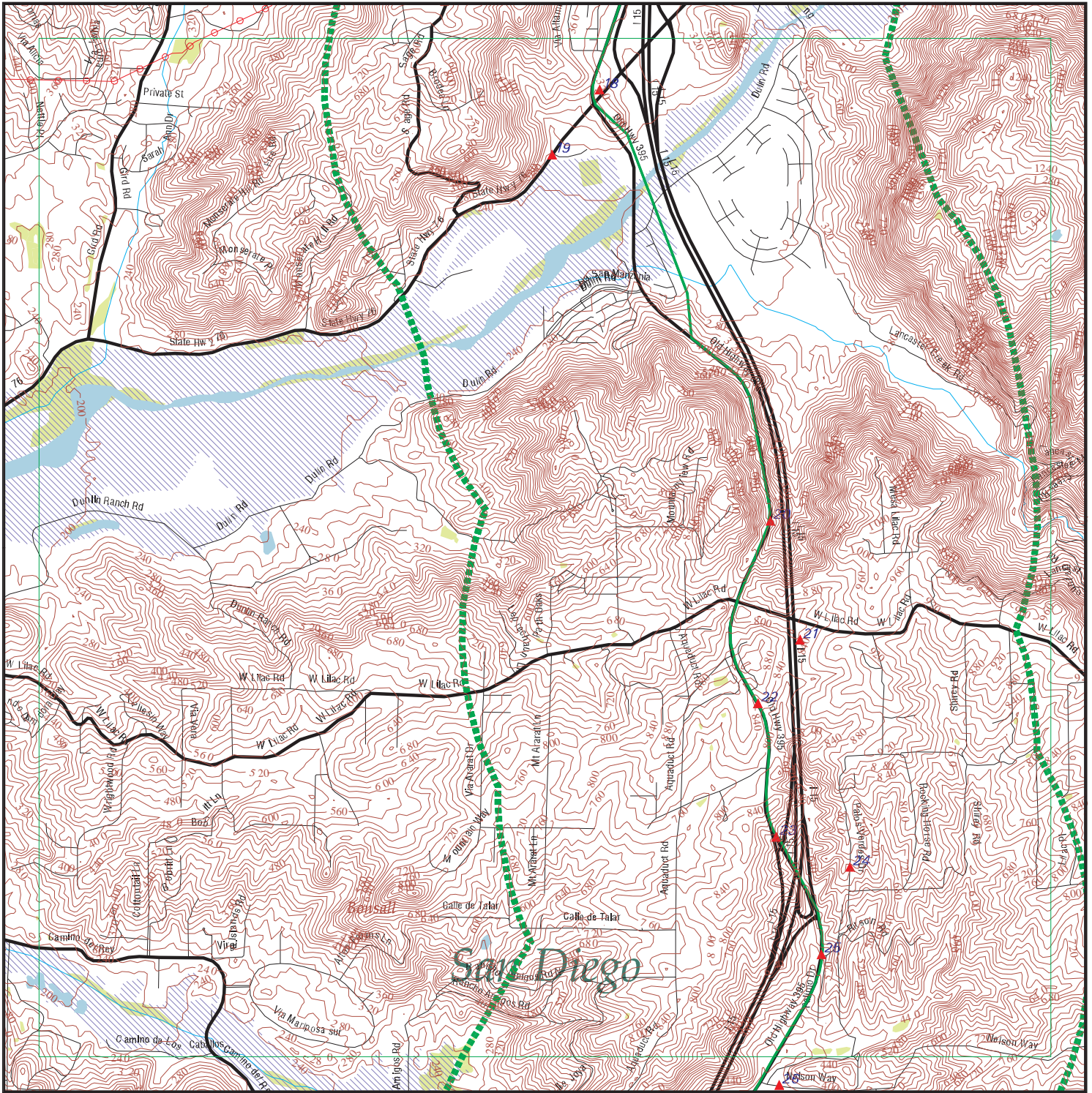
Facility Id: 200180  
Update Date: 11/02/2012  
Inspection Date: 05/11/2004  
Violation Code: 6HV0402  
Violation: TRAINING PROGRAM NOT ADEQUATE  
Violation Citation: Personnel training is not adequate to ensure compliance with hazardous waste regulations. CCR 66265.16(a)&(b)  
Activity: ACTIVE

Facility Id: 200180  
Update Date: 11/02/2012  
Inspection Date: 10/23/2009  
Violation Code: 6HV1015  
Violation: EMPLOYEE TRAINING NOT ADEQUATE  
Violation Citation: Did not have adequate employee training program 2732 &/or 25504( c)  
Activity: ACTIVE



City	EDR ID	Site Name	Site Address	Zip	Database(s)
FALLBROOK	U001605189	MOBIL OIL	HWY 76	92028	HIST UST
FALLBROOK	S103340516	FALLBROOK LANDFILL	1800 BLK. ALTURAS STREET		SWF/LF
FALLBROOK	S109048699	FALLBROOK BURN SITE 1B	800 BLOCK STONEPOST WAY		SWF/LF
FALLBROOK	S109349422	FALLBROOK 1B	800 BLOCK OF STONE POST WAY		SWF/LF
FALLBROOK	S112944103	SAN DIEGO GAS & ELECTRIC CO/FALLBROOK SUBSTATION	CLEMMENS LANE & MISSION RD	92028	HAZNET
FALLBROOK	S112923364	SAN DIEGO GAS & ELECTRIC	NE CRNR OF MISSION RD & VIA ENCINAS	92028	HAZNET
FALLBROOK	S100736467	WESTREND HOMES	DOS LOMAS	92028	SLIC, San Diego Co. HMMD, SAN DIEGO CO. SAM
FALLBROOK	S106927266	HEWLETT PACKARD	N HIGHWAY 395	92028	SWEEPS UST
FALLBROOK	S105023734	FALLBROOK ANNEX	14 SQ MI 53 N. OF SAN DIE	92028	HIST CORTESE
FALLBROOK	S105691005	RANCHO VIEJO	MONSERATE RANCHO	92028	SLIC, San Diego Co. HMMD, SAN DIEGO CO. SAM
FALLBROOK	1003879096	FALLBROOK ANNEX	NAVAL WEAPONS STA SEAL BCH	92028	CERC-NFRAP
FALLBROOK	U001571638	LA GRANJA RANCH	236 STATE HIGHWAY 395	92028	HIST UST
FALLBROOK	U001571667	RANCHO HONCARA	1482 VIA CHAPANPAC	92028	HIST UST
PALA	1009393223	ACORN MINI MARKET	HWY 76 & PALA MISSION ROAD	92059	INDIAN UST
PALA	1005415471	PALA TRANSFER STATION	12802 HWY 76	92059	RCRA-CESQG
PALA	S106923790	CAL-MAT PALA	HWY 76 7MI E I-15	92059	SWEEPS UST
PALA	S106927505	INDUSTRIAL ASPHALT PRODUCTS	HWY 76 6MI E I-15	92059	SWEEPS UST
PALA	S112925543	SAN DIEGO GAS & ELECTRIC	HWY 76.4 MILE E I15 PALA DEL NORTE	92059	HAZNET
PALA	1009393179	CALMAT / INDUSTRIAL ASPHALT	HIGHWAY 766.7 MILES EAST OF I-15	92059	INDIAN UST
PALA	S112985657	SAN DIEGO GAS & ELECTRIC	INTER HWY 76 & PALA DEL NORTE 4 MI	92059	HAZNET
PALA INDIAN RESERVAT	U001572033	PALA	6.7 MI. E. OF I 15 ON ST. RT.	92059	HIST UST
PALA INDIAN RESERVATI	1007117511	PALA INDIAN RESERVATION	HIGHWAY 76 NEAR LILAC ROAD	92059	CERC-NFRAP
PAUMA VALLEY - PALA	U001572032	PACIFIC BELL (DB-119)	O U.S.HIGHWAY 76	92059	HIST UST
SAN DIEGO COUNTY	1009631442	SAN DIEGO GAS & ELECTRIC CO	CAMPO ROAD (HWY94) WEST OF JAMACHA BLVD		DOT OPS
SAN DIEGO COUNTY	M300002765	WESTERN SALT CO	CHULA VISTA PLANT		US MINES
SAN DIEGO COUNTY	M300002486	WESTERN SALT CO	CHULA VISTA PLANT		US MINES
SAN DIEGO COUNTY	M300003187	SUPERIOR READY MIX CONCRETE CO.	MISSION GORGE PLANT		US MINES
SAN DIEGO COUNTY	M30000319C	VULCAN MATERIALS CO.	MISSION VALLEY (#022)		US MINES
SAN DIEGO COUNTY	M300003184	SIM J. HARRIS	PALA SAND PLANT		US MINES
SAN DIEGO COUNTY	M300003191	VULCAN MATERIALS CO.	PALA (#023)		US MINES
SAN DIEGO COUNTY	M300002122	MILLENNIUM INC	STEWART LITHIA MINE		US MINES
VALLEY CENTER	1009393157	LA JOLLA TRADING POST	22000 HIGHWAY 76	92082	INDIAN UST
VALLEY CENTER	S109118230	HOEPNER RANCH	55316 COUSER CANYON	92082	SAN DIEGO CO. SAM
VALLEY CENTER	S112952236	SAN DIEGO GAS & ELECTRIC	LAT 32 15 12N LONG 117 5 10W	92082	HAZNET
VALLEY CENTER	S113459240	SAN DIEGO GAS & ELECTRIC	VALLEY CENTER RD SOUTH OF PALA RD	92082	HAZNET

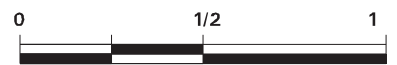
# Focus Map 6



## EDR DataMap® - Environmental Atlas

### Legend

- |                             |                    |                         |                   |                     |
|-----------------------------|--------------------|-------------------------|-------------------|---------------------|
| Roads                       | Waterways          | Powerlines              | Water             | Listed Sites        |
| Major Roads                 | Railroads          | Pipelines               | Superfund Sites   | Sensitive Receptors |
| Contour Lines               | Study Boundary     | Fault Lines             | Federal DOD Sites |                     |
| National Wetlands Inventory | 100-Yr Flood Zones | Indian Reservations BIA |                   |                     |



Scale in Miles

FOCUS MAP 6 SUMMARY

<u>Database</u>	<u>Total Plotted</u>
<b><u>FEDERAL RECORDS</u></b>	
NPL	0
Proposed NPL	0
Delisted NPL	0
NPL LIENS	0
CERCLIS	0
CERC-NFRAP	0
LIENS 2	0
CORRACTS	0
RCRA-TSDF	0
RCRA-LQG	0
RCRA-SQG	1
RCRA-CESQG	0
RCRA NonGen / NLR	0
US ENG CONTROLS	0
US INST CONTROL	0
ERNS	0
HMIRS	0
DOT OPS	0
US CDL	0
US BROWNFIELDS	0
DOD	0
FUDS	0
LUCIS	0
CONSENT	0
ROD	0
UMTRA	0
ODI	0
DEBRIS REGION 9	0
US MINES	0
TRIS	0
TSCA	0
FTTS	0
HIST FTTS	0
SSTS	0
ICIS	0
PADS	0
MLTS	0
RADINFO	0
FINDS	1
RAATS	0
RMP	0
US HIST CDL	0
PCB TRANSFORMER	0
2020 COR ACTION	0
LEAD SMELTERS	0
EPA WATCH LIST	0
US AIRS	0
PRP	0

FOCUS MAP 6 SUMMARY

<u>Database</u>	<u>Total Plotted</u>
FEMA UST	0
COAL ASH EPA	0
FEDERAL FACILITY	0
SCRD DRYCLEANERS	0
COAL ASH DOE	0
US FIN ASSUR	0

**STATE AND LOCAL RECORDS**

HIST Cal-Sites	0
CA BOND EXP. PLAN	0
SCH	0
Toxic Pits	0
SWF/LF	2
NPDES	1
WDS	1
UIC	0
Cortese	0
HIST CORTESE	0
SWRCY	0
LUST	2
CA FID UST	0
SLIC	1
UST	1
HIST UST	3
LIENS	0
CUPA Listings	0
SWEEPS UST	3
CHMIRS	4
LDS	0
AST	0
MCS	0
Notify 65	1
DEED	0
VCP	0
DRYCLEANERS	0
WIP	0
ENF	1
CDL	0
RESPONSE	0
HAZNET	1
EMI	0
HAULERS	0
ENVIROSTOR	0
HWP	0
HWT	0
MWMP	0
RGA LF	1
RGA LUST	0
PROC	0
WMUDS/SWAT	0

## FOCUS MAP 6 SUMMARY

<u>Database</u>	<u>Total Plotted</u>
<b><u>TRIBAL RECORDS</u></b>	
INDIAN RESERV	0
INDIAN ODI	0
INDIAN LUST	0
INDIAN UST	0
INDIAN VCP	0
<b><u>EDR PROPRIETARY RECORDS</u></b>	
EDR MGP	0
EDR US Hist Auto Stat	2
EDR US Hist Cleaners	0
RGA LUST	0
RGA LF	1

**NOTES:**

Sites may be listed in more than one database

MAP FINDINGS  
FOCUS MAP 6

Map ID	Site	Database(s)	EPA ID Number
18	4730 HWY 76 AT I15 FALLBROOK, CA 78757	CHMIRS	S105650520 N/A
	CHMIRS: OES Incident Number: 97-2404 OES notification: 06/17/1997 OES Date: Not reported OES Time: Not reported Incident Date: Not reported <b>Date Completed: Not reported</b> Property Use: Not reported Agency Id Number: Not reported Agency Incident Number: Not reported Time Notified: Not reported Time Completed: Not reported Surrounding Area: Not reported Estimated Temperature: Not reported Property Management: Not reported Special Studies 1: Not reported Special Studies 2: Not reported Special Studies 3: Not reported Special Studies 4: Not reported Special Studies 5: Not reported Special Studies 6: Not reported More Than Two Substances Involved?: Not reported Resp Agncy Personel # Of Decontaminated: Not reported Responding Agency Personel # Of Injuries: Not reported Responding Agency Personel # Of Fatalities: Not reported Others Number Of Decontaminated: Not reported Others Number Of Injuries: Not reported Others Number Of Fatalities: Not reported Vehicle Make/year: Not reported Vehicle License Number: Not reported Vehicle State: Not reported Vehicle Id Number: Not reported CA/DOT/PUC/ICC Number: Not reported Company Name: Not reported Reporting Officer Name/ID: Not reported Report Date: Not reported Comments: Not reported Facility Telephone: Not reported Waterway Involved: No Waterway: Not reported Spill Site: Not reported Cleanup By: Reporting Party Containment: Not reported What Happened: Not reported Type: Not reported Measure: Not reported Other: Not reported Date/Time: Not reported Year: 1997 Agency: Tanknology NDE Incident Date: 6/17/199712:00:00 AM Admin Agency: San Diego County Health Services Dept. Amount: Not reported Contained: Yes Site Type: Service Station		

MAP FINDINGS  
FOCUS MAP 6

Map ID	Site	Database(s)	EPA ID Number
--------	------	-------------	---------------

(Continued)

S105650520

E Date:	Not reported
Substance:	GASOLENE
Quantity Released:	Not reported
BBLs:	0
Cups:	0
CUFT:	0
Gallons:	UNK
Grams:	0
Pounds:	0
Liters:	0
Ounces:	0
Pints:	0
Quarts:	0
Sheen:	0
Tons:	0
Unknown:	0
Evacuations:	0
Number of Injuries:	0
Number of Fatalities:	0
Description:	Inventory analysis indicates non-passing data (not pumped), possible tank leak

18

**EXXON MOBIL STATION #11445 @ 4730 HWY. 76  
FALLBROOK, CA**

**CHMIRS S108406546  
N/A**

CHMIRS:

OES Incident Number:	05-7199
OES notification:	12/14/2005
OES Date:	Not reported
OES Time:	Not reported
Incident Date:	Not reported
<b>Date Completed:</b>	<b>Not reported</b>
Property Use:	Not reported
Agency Id Number:	Not reported
Agency Incident Number:	Not reported
Time Notified:	Not reported
Time Completed:	Not reported
Surrounding Area:	Not reported
Estimated Temperature:	Not reported
Property Management:	Not reported
Special Studies 1:	Not reported
Special Studies 2:	Not reported
Special Studies 3:	Not reported
Special Studies 4:	Not reported
Special Studies 5:	Not reported
Special Studies 6:	Not reported
More Than Two Substances Involved?:	Not reported
Resp Agncy Personel # Of Decontaminated:	Not reported
Responding Agency Personel # Of Injuries:	Not reported
Responding Agency Personel # Of Fatalities:	Not reported
Others Number Of Decontaminated:	Not reported
Others Number Of Injuries:	Not reported
Others Number Of Fatalities:	Not reported
Vehicle Make/year:	Not reported
Vehicle License Number:	Not reported
Vehicle State:	Not reported
Vehicle Id Number:	Not reported

MAP FINDINGS  
FOCUS MAP 6

Map ID      Site      Database(s)      EPA ID Number

---

(Continued)

S108406546

CA/DOT/PUC/ICC Number: Not reported  
 Company Name: Not reported  
 Reporting Officer Name/ID: Not reported  
 Report Date: Not reported  
 Comments: Not reported  
 Facility Telephone: Not reported  
 Waterway Involved: Not reported  
 Waterway: Not reported  
 Spill Site: Not reported  
 Cleanup By: Station Personnel  
 Containment: Not reported  
 What Happened: Not reported  
 Type: Not reported  
 Measure: Not reported  
 Other: Not reported  
 Date/Time: Not reported  
 Year: 2005  
 Agency: Veeder Root  
 Incident Date: 12/14/2005 12:00:00 AM  
 Admin Agency: San Diego County Health Services Dept.  
 Amount: Not reported  
 Contained: Yes  
 Site Type: Service Station  
 E Date: Not reported  
 Substance: Gasoline  
 Quantity Released: Not reported  
 BBLS: 0  
 Cups: 0  
 CUFT: 0  
 Gallons: 7  
 Grams: 0  
 Pounds: 0  
 Liters: 0  
 Ounces: 0  
 Pints: 0  
 Quarts: 0  
 Sheen: 0  
 Tons: 0  
 Unknown: 0  
 Evacuations: 0  
 Number of Injuries: 0  
 Number of Fatalities: 0  
 Description: Customer error caused this spill.

18

**MOBIL GAS, 4730 HIGHWAY 76  
FALLBROOK, CA 92028**

CHMIRS S105676186  
N/A

CHMIRS:  
 OES Incident Number: 01-1598  
 OES notification: 03/16/2001  
 OES Date: Not reported  
 OES Time: Not reported  
 Incident Date: Not reported  
**Date Completed: Not reported**  
 Property Use: Not reported  
 Agency Id Number: Not reported  
 Agency Incident Number: Not reported



MAP FINDINGS  
FOCUS MAP 6

Map ID Site Database(s) EPA ID Number

(Continued)

S105676186

Time Notified:	Not reported
Time Completed:	Not reported
Surrounding Area:	Not reported
Estimated Temperature:	Not reported
Property Management:	Not reported
Special Studies 1:	Not reported
Special Studies 2:	Not reported
Special Studies 3:	Not reported
Special Studies 4:	Not reported
Special Studies 5:	Not reported
Special Studies 6:	Not reported
More Than Two Substances Involved?:	Not reported
Resp Agncy Personel # Of Decontaminated:	Not reported
Responding Agency Personel # Of Injuries:	Not reported
Responding Agency Personel # Of Fatalities:	Not reported
Others Number Of Decontaminated:	Not reported
Others Number Of Injuries:	Not reported
Others Number Of Fatalities:	Not reported
Vehicle Make/year:	Not reported
Vehicle License Number:	Not reported
Vehicle State:	Not reported
Vehicle Id Number:	Not reported
CA/DOT/PUC/ICC Number:	Not reported
Company Name:	Not reported
Reporting Officer Name/ID:	Not reported
Report Date:	Not reported
Comments:	Not reported
Facility Telephone:	Not reported
Waterway Involved:	No
Waterway:	Not reported
Spill Site:	Not reported
Cleanup By:	Reporting Party
Containment:	Not reported
What Happened:	Not reported
Type:	Not reported
Measure:	Not reported
Other:	Not reported
Date/Time:	Not reported
Year:	2001
Agency:	Tanknology
Incident Date:	3/16/200112:00:00 AM
Admin Agency:	San Diego County Health Services Dept.
Amount:	Not reported
Contained:	Yes
Site Type:	Service Station
E Date:	Not reported
Substance:	Gasoline
Quantity Released:	Not reported
BBLs:	0
Cups:	0
CUFT:	0
Gallons:	18
Grams:	0
Pounds:	0
Liters:	0
Ounces:	0
Pints:	0

MAP FINDINGS  
FOCUS MAP 6

Map ID	Site	Database(s)	EPA ID Number
	<p><b>(Continued)</b></p> <p>Quarts: 0  Sheen: 0  Tons: 0  Unknown: 0.000000  Evacuations: 0  Number of Injuries: 0  Number of Fatalities: 0  Description: Customer was filling up vehicle. Customer left vehicle while pump was still operating and the automatic shut off failed causing gasoline to be released. Spil was completely contained and cleaned up.</p>		<b>S105676186</b>
18	<p><b>MOBIL OIL CORPORATION 18-034</b>  <b>4730 NW CORNER HWY 76 &amp; I</b>  <b>FALLBROOK, CA</b></p> <p>Notify 65:  Date Reported: Not reported  Staff Initials: Not reported  Board File Number: Not reported  Facility Type: Not reported  Discharge Date: Not reported  Incident Description: Not reported</p>	<b>Notify 65</b>	<b>U000029771</b> N/A
18	<p><b>4730 HIGHWAY 76</b>  <b>BONSALL, CA 92003</b></p> <p>EDR Historical Auto Stations:  Name: MOBIL OIL CORPORATION SERVICE STATIONS  Year: 1999  Address: 4730 HIGHWAY 76   Name: MOBIL OIL CORPORATION SERVICE STATIONS  Year: 2000  Address: 4730 HIGHWAY 76</p>	<b>EDR US Hist Auto Stat</b>	<b>1015511767</b> N/A
18	<p><b>CIRCLE K STORES INC. SITE #2709447</b>  <b>4730 HWY 76</b>  <b>FALLBROOK, CA</b></p> <p>RCRA-SQG:  Date form received by agency: 03/07/2004  Facility name: EXXONMOBIL OIL CORPORATION NO 11445  Facility address: 4730 HWY 76  FALLBROOK, CA 920289006  EPA ID: CAL000055741  Mailing address: 12265 WEST BAYAUD AVE  LAKEWOOD, CO 80228  Contact: JOHN HOOVER  Contact address: Not reported  Not reported  Contact country: Not reported  Contact telephone: (800) 253-8054  Contact email: Not reported  EPA Region: 09</p>	<b>RCRA-SQG</b> <b>FINDS</b>	<b>1008194493</b> <b>CAL000055741</b>

MAP FINDINGS  
FOCUS MAP 6

Map ID Site Database(s) EPA ID Number

**CIRCLE K STORES INC. SITE #2709447 (Continued)**

**1008194493**

Classification: Small Small Quantity Generator  
Description: Handler: generates more than 100 and less than 1000 kg of hazardous waste during any calendar month and accumulates less than 6000 kg of hazardous waste at any time; or generates 100 kg or less of hazardous waste during any calendar month, and accumulates more than 1000 kg of hazardous waste at any time

Owner/Operator Summary:

Owner/operator name: EXXONMOBIL OIL CORPORATION  
Owner/operator address: Not reported  
Not reported  
Owner/operator country: US  
Owner/operator telephone: Not reported  
Legal status: Private  
Owner/Operator Type: Operator  
Owner/Op start date: 01/01/1993  
Owner/Op end date: Not reported

Owner/operator name: EXXONMOBIL OIL CORPORATION  
Owner/operator address: 3225 GALLOWS RD  
FAIRFAX, VA 22937

Owner/operator country: US  
Owner/operator telephone: Not reported  
Legal status: Private  
Owner/Operator Type: Owner  
Owner/Op start date: 01/01/1993  
Owner/Op end date: Not reported

Handler Activities Summary:

U.S. importer of hazardous waste: No  
Mixed waste (haz. and radioactive): No  
Recycler of hazardous waste: No  
Transporter of hazardous waste: No  
Treater, storer or disposer of HW: No  
Underground injection activity: No  
On-site burner exemption: No  
Furnace exemption: No  
Used oil fuel burner: No  
Used oil processor: No  
User oil refiner: No  
Used oil fuel marketer to burner: No  
Used oil Specification marketer: No  
Used oil transfer facility: No  
Used oil transporter: No

Historical Generators:

Date form received by agency: 03/07/2004  
Facility name: EXXONMOBIL OIL CORPORATION NO 11445  
Classification: Large Quantity Generator

Hazardous Waste Summary:

Waste code: D001  
Waste name: IGNITABLE HAZARDOUS WASTES ARE THOSE WASTES WHICH HAVE A FLASHPOINT OF LESS THAN 140 DEGREES FAHRENHEIT AS DETERMINED BY A PENSKY-MARTENS CLOSED CUP FLASH POINT TESTER. ANOTHER METHOD OF DETERMINING THE

MAP FINDINGS  
FOCUS MAP 6

Map ID Site Database(s) EPA ID Number

---

**CIRCLE K STORES INC. SITE #2709447 (Continued)**

**1008194493**

FLASH POINT OF A WASTE IS TO REVIEW THE MATERIAL SAFETY DATA SHEET, WHICH CAN BE OBTAINED FROM THE MANUFACTURER OR DISTRIBUTOR OF THE MATERIAL. LACQUER THINNER IS AN EXAMPLE OF A COMMONLY USED SOLVENT WHICH WOULD BE CONSIDERED AS IGNITABLE HAZARDOUS WASTE.

Waste code: D018  
Waste name: BENZENE

Violation Status: No violations found

**FINDS:**

Registry ID: 110055837661

Environmental Interest/Information System

---

18

**4730 HIGHWAY 76  
FALLBROOK, CA 92028**

**EDR US Hist Auto Stat 1015511768  
N/A**

**EDR Historical Auto Stations:**

Name: MOBIL OIL CORP  
Year: 2002  
Address: 4730 HIGHWAY 76

Name: MOBIL  
Year: 2003  
Address: 4730 HIGHWAY 76

Name: EXXONMOBIL OIL CORP  
Year: 2004  
Address: 4730 HIGHWAY 76

Name: EXXONMOBIL OIL CORP  
Year: 2005  
Address: 4730 HIGHWAY 76

Name: EXXONMOBIL OIL CORP  
Year: 2006  
Address: 4730 HIGHWAY 76

Name: EXXON MOBIL OIL CORP  
Year: 2007  
Address: 4730 HIGHWAY 76

Name: EXXON MOBIL  
Year: 2008  
Address: 4730 HIGHWAY 76

Name: EXXON MOBIL  
Year: 2009  
Address: 4730 HIGHWAY 76

Name: HIGHWAY 76 MOBIL  
Year: 2010  
Address: 4730 HIGHWAY 76

Name: MOBIL OIL CORP

MAP FINDINGS  
FOCUS MAP 6

Map ID	Site	Database(s)	EPA ID Number
--------	------	-------------	---------------

(Continued)

1015511768

Year: 2011  
Address: 4730 HIGHWAY 76  
  
Name: MOBIL OIL CORP  
Year: 2012  
Address: 4730 HIGHWAY 76

18

**MOBIL STATION 18-034**  
**4730 HWY 76**  
**FALLBROOK, CA 92028**

**LUST S104539631**  
**CHMIRS N/A**

LUST REG 9:

Region: 9  
Status: Preliminary site assessment workplan submitted  
Case Number: 9UT4055  
Local Case: H20409-004  
Substance: Gasoline  
Qty Leaked: Not reported  
Abate Method: Not reported  
Local Agency: San Diego  
How Found: Other Means  
How Stopped: Not reported  
Source: Piping  
Cause: Not reported  
Lead Agency: Local Agency  
Case Type: Soil only  
Date Found: 03/06/2000  
Date Stopped: / /  
Confirm Date: / /  
Submit Workplan: 5/24/00  
Prelim Assess: / /  
Desc Pollution: Not reported  
Remed Plan: / /  
Remed Action: Not reported  
Began Monitor: Not reported  
Release Date: 03/06/2000  
Enforce Date: Not reported  
Closed Date: Not reported  
Enforce Type: Not reported  
Pilot Program: LOP  
Basin Number: 903.12  
GW Depth: >2  
Beneficial Use: MUNBU  
NPDES Number: Not reported  
Priority: Low priority. Priority ranking can change over time.  
File Disp: Administratively opened on database, however no file physically exists  
Interim Remedial Actions: Not reported  
Cleanup and Abatement order Number: Not reported  
Waste Discharge Requirement Number: Not reported

CHMIRS:

OES Incident Number: 00-1038  
OES notification: 03/03/2000  
OES Date: Not reported  
OES Time: Not reported  
Incident Date: Not reported  
**Date Completed: Not reported**

MAP FINDINGS  
FOCUS MAP 6

Map ID Site Database(s) EPA ID Number

**MOBIL STATION 18-034 (Continued)**

**S104539631**

Property Use:	Not reported
Agency Id Number:	Not reported
Agency Incident Number:	Not reported
Time Notified:	Not reported
Time Completed:	Not reported
Surrounding Area:	Not reported
Estimated Temperature:	Not reported
Property Management:	Not reported
Special Studies 1:	Not reported
Special Studies 2:	Not reported
Special Studies 3:	Not reported
Special Studies 4:	Not reported
Special Studies 5:	Not reported
Special Studies 6:	Not reported
More Than Two Substances Involved?:	Not reported
Resp Agncy Personel # Of Decontaminated:	Not reported
Responding Agency Personel # Of Injuries:	Not reported
Responding Agency Personel # Of Fatalities:	Not reported
Others Number Of Decontaminated:	Not reported
Others Number Of Injuries:	Not reported
Others Number Of Fatalities:	Not reported
Vehicle Make/year:	Not reported
Vehicle License Number:	Not reported
Vehicle State:	Not reported
Vehicle Id Number:	Not reported
CA/DOT/PUC/ICC Number:	Not reported
Company Name:	Not reported
Reporting Officer Name/ID:	Not reported
Report Date:	Not reported
Comments:	Not reported
Facility Telephone:	Not reported
Waterway Involved:	No
Waterway:	Not reported
Spill Site:	Not reported
Cleanup By:	Responsible Party
Containment:	Not reported
What Happened:	Not reported
Type:	Not reported
Measure:	Not reported
Other:	Not reported
Date/Time:	Not reported
Year:	2000
Agency:	Tanknology
Incident Date:	3/3/200012:00:00 AM
Admin Agency:	San Diego County Health Services Dept.
Amount:	Not reported
Contained:	No
Site Type:	Service Station
E Date:	Not reported
Substance:	Gasoline
Quantity Released:	Not reported
BBLs:	0
Cups:	0
CUFT:	0
Gallons:	unk
Grams:	0
Pounds:	0

MAP FINDINGS  
FOCUS MAP 6

Map ID Site Database(s) EPA ID Number

**MOBIL STATION 18-034 (Continued)**

**S104539631**

Liters:	0	
Ounces:	0	
Pints:	0	
Quarts:	0	
Sheen:	0	
Tons:	0	
Unknown:	0	
Evacuations:	0	
Number of Injuries:	0	
Number of Fatalities:	0	
Description:	Leaking dispenser at service station and has been leaking for an undetermined time	
OES Incident Number:	03-6663	
OES notification:	12/27/2003	
OES Date:	Not reported	
OES Time:	Not reported	
Incident Date:	Not reported	
<b>Date Completed:</b>	<b>Not reported</b>	
Property Use:	Not reported	
Agency Id Number:	Not reported	
Agency Incident Number:	Not reported	
Time Notified:	Not reported	
Time Completed:	Not reported	
Surrounding Area:	Not reported	
Estimated Temperature:	Not reported	
Property Management:	Not reported	
Special Studies 1:	Not reported	
Special Studies 2:	Not reported	
Special Studies 3:	Not reported	
Special Studies 4:	Not reported	
Special Studies 5:	Not reported	
Special Studies 6:	Not reported	
More Than Two Substances Involved?:	Not reported	
Resp Agncy Personel # Of Decontaminated:	Not reported	
Responding Agency Personel # Of Injuries:	Not reported	
Responding Agency Personel # Of Fatalities:	Not reported	
Others Number Of Decontaminated:	Not reported	
Others Number Of Injuries:	Not reported	
Others Number Of Fatalities:	Not reported	
Vehicle Make/year:	Not reported	
Vehicle License Number:	Not reported	
Vehicle State:	Not reported	
Vehicle Id Number:	Not reported	
CA/DOT/PUC/ICC Number:	Not reported	
Company Name:	Not reported	
Reporting Officer Name/ID:	Not reported	
Report Date:	Not reported	
Comments:	Not reported	
Facility Telephone:	Not reported	
Waterway Involved:	Not reported	
Waterway:	Not reported	
Spill Site:	Not reported	
Cleanup By:	Fire Dept.	
Containment:	Not reported	
What Happened:	Not reported	
Type:	Not reported	

MAP FINDINGS  
FOCUS MAP 6

Map ID Site Database(s) EPA ID Number

**MOBIL STATION 18-034 (Continued)**

**S104539631**

Measure:	Not reported
Other:	Not reported
Date/Time:	Not reported
Year:	2003
Agency:	Veeder Root
Incident Date:	12/27/2003 12:00:00 AM
Admin Agency:	San Diego County Health Services Dept.
Amount:	Not reported
Contained:	Yes
Site Type:	Service Station
E Date:	Not reported
Substance:	Gasoline
Quantity Released:	Not reported
BBLs:	0
Cups:	0
CUFT:	0
Gallons:	5
Grams:	0
Pounds:	0
Liters:	0
Ounces:	0
Pints:	0
Quarts:	0
Sheen:	0
Tons:	0
Unknown:	0
Evacuations:	0
Number of Injuries:	0
Number of Fatalities:	0
Description:	Substance was released due to a customers gas tank had a hole in tank. Not reported
OES Incident Number:	'08-8810
OES notification:	12/10/2008
OES Date:	Not reported
OES Time:	Not reported
Incident Date:	Not reported
<b>Date Completed:</b>	<b>Not reported</b>
Property Use:	Not reported
Agency Id Number:	Not reported
Agency Incident Number:	Not reported
Time Notified:	Not reported
Time Completed:	Not reported
Surrounding Area:	Not reported
Estimated Temperature:	Not reported
Property Management:	Not reported
Special Studies 1:	Not reported
Special Studies 2:	Not reported
Special Studies 3:	Not reported
Special Studies 4:	Not reported
Special Studies 5:	Not reported
Special Studies 6:	Not reported
More Than Two Substances Involved?:	Not reported
Resp Agncy Personel # Of Decontaminated:	Not reported
Responding Agency Personel # Of Injuries:	Not reported
Responding Agency Personel # Of Fatalities:	Not reported
Others Number Of Decontaminated:	Not reported



MAP FINDINGS  
FOCUS MAP 6

Map ID Site Database(s) EPA ID Number

**MOBIL STATION 18-034 (Continued)**

**S104539631**

Others Number Of Injuries:	Not reported
Others Number Of Fatalities:	Not reported
Vehicle Make/year:	Not reported
Vehicle License Number:	Not reported
Vehicle State:	Not reported
Vehicle Id Number:	Not reported
CA/DOT/PUC/ICC Number:	Not reported
Company Name:	Not reported
Reporting Officer Name/ID:	Not reported
Report Date:	Not reported
Comments:	Not reported
Facility Telephone:	Not reported
Waterway Involved:	No
Waterway:	Not reported
Spill Site:	Service Station
Cleanup By:	Responsible Party
Containment:	Not reported
What Happened:	Not reported
Type:	Not reported
Measure:	Gal(s)
Other:	Not reported
Date/Time:	1211
Year:	2008
Agency:	Veeder Root
Incident Date:	12/10/2008
Admin Agency:	San Diego County Health Services Dept.
Amount:	Not reported
Contained:	Yes
Site Type:	Not reported
E Date:	Not reported
Substance:	Gasoline
Quantity Released:	.25
BBLs:	Not reported
Cups:	Not reported
CUFT:	Not reported
Gallons:	Not reported
Grams:	Not reported
Pounds:	Not reported
Liters:	Not reported
Ounces:	Not reported
Pints:	Not reported
Quarts:	Not reported
Sheen:	Not reported
Tons:	Not reported
Unknown:	Not reported
Evacuations:	0
Number of Injuries:	0
Number of Fatalities:	0
Description:	Caller states the auto shut-off on pump six failed. Caller states clean-up is complete.
OES Incident Number:	06-0203
OES notification:	01/07/2006
OES Date:	Not reported
OES Time:	Not reported
Incident Date:	Not reported
<b>Date Completed:</b>	<b>Not reported</b>

MAP FINDINGS  
FOCUS MAP 6

Map ID Site Database(s) EPA ID Number

**MOBIL STATION 18-034 (Continued)**

**S104539631**

Property Use:	Not reported
Agency Id Number:	Not reported
Agency Incident Number:	Not reported
Time Notified:	Not reported
Time Completed:	Not reported
Surrounding Area:	Not reported
Estimated Temperature:	Not reported
Property Management:	Not reported
Special Studies 1:	Not reported
Special Studies 2:	Not reported
Special Studies 3:	Not reported
Special Studies 4:	Not reported
Special Studies 5:	Not reported
Special Studies 6:	Not reported
More Than Two Substances Involved?:	Not reported
Resp Agncy Personel # Of Decontaminated:	Not reported
Responding Agency Personel # Of Injuries:	Not reported
Responding Agency Personel # Of Fatalities:	Not reported
Others Number Of Decontaminated:	Not reported
Others Number Of Injuries:	Not reported
Others Number Of Fatalities:	Not reported
Vehicle Make/year:	Not reported
Vehicle License Number:	Not reported
Vehicle State:	Not reported
Vehicle Id Number:	Not reported
CA/DOT/PUC/ICC Number:	Not reported
Company Name:	Not reported
Reporting Officer Name/ID:	Not reported
Report Date:	Not reported
Comments:	Not reported
Facility Telephone:	Not reported
Waterway Involved:	Not reported
Waterway:	Not reported
Spill Site:	Not reported
Cleanup By:	Responsible Party
Containment:	Not reported
What Happened:	Not reported
Type:	Not reported
Measure:	Not reported
Other:	Not reported
Date/Time:	Not reported
Year:	2006
Agency:	Veeder Root
Incident Date:	1/7/2006 12:00:00 AM
Admin Agency:	San Diego County Health Services Dept.
Amount:	Not reported
Contained:	Yes
Site Type:	Service Station
E Date:	Not reported
Substance:	Gasoline
Quantity Released:	Not reported
BBLs:	0
Cups:	0
CUFT:	0
Gallons:	10
Grams:	0
Pounds:	0

MAP FINDINGS  
FOCUS MAP 6

Map ID	Site	Database(s)	EPA ID Number
--------	------	-------------	---------------

**MOBIL STATION 18-034 (Continued)**

**S104539631**

Liters:	0
Ounces:	0
Pints:	0
Quarts:	0
Sheen:	0
Tons:	0
Unknown:	0
Evacuations:	0
Number of Injuries:	0
Number of Fatalities:	0
Description:	Substance was released due to a faulty auto shut-off valve on dispenser number 1.

**18 MOBIL SERVICE STATION (18-034)  
4730 HIGHWAY 76  
FALLBROOK, CA 92028**

**LUST U003789601  
SLIC N/A  
UST  
SWEEPS UST**

**LUST:**

Region:	STATE
Global Id:	T0607399243
Latitude:	33.3287891961977
Longitude:	-117.162430286407
Case Type:	LUST Cleanup Site
Status:	Open - Site Assessment
Status Date:	04/07/2010
Lead Agency:	SAN DIEGO COUNTY LOP
Case Worker:	EM
Local Agency:	SAN DIEGO COUNTY LOP
RB Case Number:	9UT4055
LOC Case Number:	H20409-004
File Location:	Local Agency
Potential Media Affect:	Aquifer used for drinking water supply
Potential Contaminants of Concern:	Gasoline
Site History:	3/00 During a product pipeline integrity test, two leaks were discovered, one at the flexible line "boot" connection to the middle (#5) dispenser and the other near the western dispenser island. The product pipelines were repaired and soil samples were collected and analyzed. 8/02 Station upgrade activities were performed including the removal of four gasoline USTs (one 6,000-, two 10,000- and one 12,000-gallon) and all product piping. Three new 15,000-gallon double-walled fiberglass USTs were installed. Approximately 556 tons of soil was excavated to a depth of approximately 17 feet bgs. 3/03 Installed three onsite groundwater monitoring wells (MW-1, MW-2 and MW-3) to depths of approximately 24, 29, and 24 feet bgs, respectively. No soil samples were collected due to the presence of granitic rock. 6/03 The center gasoline UST was found to have a breach in the inner tank wall and was replaced with a new UST. In addition, the northern gasoline UST was found to have a breach in the inner tank wall. The northern UST was repaired and replaced back into the UST cavity. No fuel was known to have been released from either UST. 10/04 Installed four onsite groundwater monitoring wells (MW-4, MW-5, MW-6, and MW-7) to depths of approximately 35, 26, 36, and 15 feet bgs, respectfully. No soil samples were collected below two feet due to the presence of granitic rock. Analytical data of surface soil samples were reportedly below laboratory detection limits for MTBE, BTEX, and TPH-g. 4/07 Environmental consulting and management activities transferred from TRC to ETIC Engineering Inc. 1/08

MAP FINDINGS  
FOCUS MAP 6

Map ID Site Database(s) EPA ID Number

---

**MOBIL SERVICE STATION (18-034) (Continued)**

**U003789601**

Submitted encroachment permit application to Caltrans for installation of offsite wells. 6/08 Obtained surety bond for State of California to install and maintain wells on Caltrans properties. 8/08 Installed offsite wells MW-9 and MW-10 and drilled boring PMW-8. 1/09 Conducted 48-hour pumping test of MW-6 to assess fracture connectivity.

[Click here to access the California GeoTracker records for this facility:](#)

**Contact:**

Global Id: T0607399243  
Contact Type: Local Agency Caseworker  
Contact Name: EWAN MOFFAT  
Organization Name: SAN DIEGO COUNTY LOP  
Address: P.O. Box 129261  
City: San Diego  
Email: ewan.moffat@sdcounty.ca.gov  
Phone Number: Not reported

**Status History:**

Global Id: T0607399243  
Status: Open - Case Begin Date  
Status Date: 03/06/2000

Global Id: T0607399243  
Status: Open - Remediation  
Status Date: 08/17/2001

Global Id: T0607399243  
Status: Open - Site Assessment  
Status Date: 04/07/2010

**Regulatory Activities:**

Global Id: T0607399243  
Action Type: ENFORCEMENT  
Date: 01/03/2012  
Action: Notice of Responsibility

Global Id: T0607399243  
Action Type: RESPONSE  
Date: 04/30/2012  
Action: Monitoring Report - Quarterly

Global Id: T0607399243  
Action Type: RESPONSE  
Date: 05/20/2014  
Action: Monitoring Report - Quarterly

Global Id: T0607399243  
Action Type: ENFORCEMENT  
Date: 10/28/2010  
Action: Technical Correspondence / Assistance / Other

Global Id: T0607399243  
Action Type: ENFORCEMENT  
Date: 06/10/2010  
Action: Technical Correspondence / Assistance / Other

MAP FINDINGS  
FOCUS MAP 6

Map ID	Site	Database(s)	EPA ID Number
--------	------	-------------	---------------

**MOBIL SERVICE STATION (18-034) (Continued)**

**U003789601**

Global Id:	T0607399243
Action Type:	RESPONSE
Date:	07/26/2012
Action:	Monitoring Report - Quarterly
Global Id:	T0607399243
Action Type:	Other
Date:	01/01/1950
Action:	Leak Stopped
Global Id:	T0607399243
Action Type:	RESPONSE
Date:	08/01/2011
Action:	Site Assessment Report - Regulator Responded
Global Id:	T0607399243
Action Type:	RESPONSE
Date:	07/30/2010
Action:	Monitoring Report - Semi-Annually
Global Id:	T0607399243
Action Type:	RESPONSE
Date:	09/02/2010
Action:	Soil and Water Investigation Workplan - Addendum
Global Id:	T0607399243
Action Type:	RESPONSE
Date:	09/23/2010
Action:	Other Report / Document
Global Id:	T0607399243
Action Type:	RESPONSE
Date:	10/31/2012
Action:	Monitoring Report - Quarterly
Global Id:	T0607399243
Action Type:	ENFORCEMENT
Date:	07/09/2009
Action:	Letter - Notice
Global Id:	T0607399243
Action Type:	RESPONSE
Date:	02/19/2014
Action:	Monitoring Report - Quarterly - Regulator Responded
Global Id:	T0607399243
Action Type:	RESPONSE
Date:	01/31/2011
Action:	Monitoring Report - Semi-Annually
Global Id:	T0607399243
Action Type:	RESPONSE
Date:	01/29/2013
Action:	Monitoring Report - Quarterly
Global Id:	T0607399243
Action Type:	RESPONSE

MAP FINDINGS  
FOCUS MAP 6

Map ID	Site	Database(s)	EPA ID Number
--------	------	-------------	---------------

**MOBIL SERVICE STATION (18-034) (Continued)**

**U003789601**

Date:	04/26/2013
Action:	Monitoring Report - Quarterly
Global Id:	T0607399243
Action Type:	Other
Date:	01/01/1950
Action:	Leak Began
Global Id:	T0607399243
Action Type:	RESPONSE
Date:	04/30/2011
Action:	Other Report / Document
Global Id:	T0607399243
Action Type:	ENFORCEMENT
Date:	05/24/2000
Action:	Notice of Responsibility
Global Id:	T0607399243
Action Type:	RESPONSE
Date:	01/30/2010
Action:	Monitoring Report - Quarterly
Global Id:	T0607399243
Action Type:	RESPONSE
Date:	02/05/2010
Action:	Well Installation Workplan
Global Id:	T0607399243
Action Type:	RESPONSE
Date:	05/19/2009
Action:	Soil and Water Investigation Report
Global Id:	T0607399243
Action Type:	RESPONSE
Date:	07/30/2009
Action:	Monitoring Report - Quarterly
Global Id:	T0607399243
Action Type:	RESPONSE
Date:	06/08/2011
Action:	Monitoring Report - Semi-Annually
Global Id:	T0607399243
Action Type:	RESPONSE
Date:	10/13/2011
Action:	Other Report / Document
Global Id:	T0607399243
Action Type:	RESPONSE
Date:	11/27/2013
Action:	Monitoring Report - Quarterly
Global Id:	T0607399243
Action Type:	RESPONSE
Date:	07/30/2013
Action:	Monitoring Report - Quarterly

MAP FINDINGS  
FOCUS MAP 6

Map ID	Site	Database(s)	EPA ID Number
--------	------	-------------	---------------

**MOBIL SERVICE STATION (18-034) (Continued)**

**U003789601**

Global Id:	T0607399243
Action Type:	Other
Date:	01/01/1950
Action:	Leak Discovery
Global Id:	T0607399243
Action Type:	ENFORCEMENT
Date:	10/12/2011
Action:	Technical Correspondence / Assistance / Other
Global Id:	T0607399243
Action Type:	Other
Date:	01/01/1950
Action:	Leak Reported
Global Id:	T0607399243
Action Type:	RESPONSE
Date:	12/24/2011
Action:	Monitoring Report - Semi-Annually

**SLIC:**

Region:	STATE
<b>Facility Status:</b>	<b>Completed - Case Closed</b>
Status Date:	03/17/1993
Global Id:	T0608190844
Lead Agency:	SAN DIEGO COUNTY LOP
Lead Agency Case Number:	H20409-002
Latitude:	33.3274984
Longitude:	-117.1632433
Case Type:	Cleanup Program Site
Case Worker:	Not reported
Local Agency:	Not reported
RB Case Number:	Not reported
File Location:	Local Agency
Potential Media Affected:	Under Investigation
Potential Contaminants of Concern:	Gasoline
Site History:	Not reported

Click here to access the California GeoTracker records for this facility:

Region:	STATE
<b>Facility Status:</b>	<b>Completed - Case Closed</b>
Status Date:	03/08/1994
Global Id:	T0608150521
Lead Agency:	SAN DIEGO COUNTY LOP
Lead Agency Case Number:	H20409-003
Latitude:	33.3274984
Longitude:	-117.1632433
Case Type:	Cleanup Program Site
Case Worker:	Not reported
Local Agency:	Not reported
RB Case Number:	Not reported
File Location:	Local Agency
Potential Media Affected:	Under Investigation
Potential Contaminants of Concern:	Gasoline
Site History:	Not reported

MAP FINDINGS  
FOCUS MAP 6

Map ID Site Database(s) EPA ID Number

---

**MOBIL SERVICE STATION (18-034) (Continued)**

**U003789601**

[Click here to access the California GeoTracker records for this facility:](#)

Region:	STATE
<b>Facility Status:</b>	<b>Completed - Case Closed</b>
Status Date:	04/15/1992
Global Id:	T0608199165
Lead Agency:	SAN DIEGO COUNTY LOP
Lead Agency Case Number:	H20409-001
Latitude:	33.3274984
Longitude:	-117.1632433
Case Type:	Cleanup Program Site
Case Worker:	Not reported
Local Agency:	Not reported
RB Case Number:	Not reported
File Location:	Local Agency
Potential Media Affected:	Under Investigation
Potential Contaminants of Concern:	Gasoline
Site History:	Not reported

[Click here to access the California GeoTracker records for this facility:](#)

UST:

Facility ID:	H20409
Latitude:	33.3288
Longitude:	-117.16191
Permitting Agency:	SAN DIEGO COUNTY

SWEEPS UST:

Status:	Not reported
Comp Number:	20409
Number:	Not reported
Board Of Equalization:	44-000400
Referral Date:	Not reported
Action Date:	Not reported
Created Date:	Not reported
Owner Tank Id:	Not reported
SWRCB Tank Id:	37-000-020409-000004
Tank Status:	Not reported
Capacity:	280
Active Date:	Not reported
Tank Use:	PETROLEUM
STG:	WASTE
Content:	Not reported
Number Of Tanks:	1

Status:	Active
Comp Number:	20409
Number:	9
Board Of Equalization:	44-000400
Referral Date:	Not reported
Action Date:	06-26-92
Created Date:	02-29-88
Owner Tank Id:	Not reported
SWRCB Tank Id:	37-000-020409-000001
Tank Status:	A



MAP FINDINGS  
 FOCUS MAP 6

Map ID Site Database(s) EPA ID Number

**MOBIL SERVICE STATION (18-034) (Continued)**

**U003789601**

Capacity:	12000
Active Date:	Not reported
Tank Use:	M.V. FUEL
STG:	P
Content:	REG UNLEADED
Number Of Tanks:	4
Status:	Active
Comp Number:	20409
Number:	9
Board Of Equalization:	44-000400
Referral Date:	Not reported
Action Date:	06-26-92
Created Date:	02-29-88
Owner Tank Id:	Not reported
SWRCB Tank Id:	37-000-020409-000002
Tank Status:	A
Capacity:	10000
Active Date:	Not reported
Tank Use:	M.V. FUEL
STG:	P
Content:	LEADED
Number Of Tanks:	Not reported
Status:	Active
Comp Number:	20409
Number:	9
Board Of Equalization:	44-000400
Referral Date:	Not reported
Action Date:	06-26-92
Created Date:	02-29-88
Owner Tank Id:	Not reported
SWRCB Tank Id:	37-000-020409-000003
Tank Status:	A
Capacity:	10000
Active Date:	Not reported
Tank Use:	M.V. FUEL
STG:	P
Content:	REG UNLEADED
Number Of Tanks:	Not reported
Status:	Active
Comp Number:	20409
Number:	9
Board Of Equalization:	44-000400
Referral Date:	Not reported
Action Date:	06-26-92
Created Date:	02-29-88
Owner Tank Id:	Not reported
SWRCB Tank Id:	37-000-020409-000005
Tank Status:	A
Capacity:	6000
Active Date:	Not reported
Tank Use:	M.V. FUEL
STG:	P
Content:	OTHER
Number Of Tanks:	Not reported

MAP FINDINGS  
FOCUS MAP 6

Map ID	Site	Database(s)	EPA ID Number
18	<b>MOBIL SERVICE STATION (18-034)</b> <b>4730 HY 76</b> <b>FALLBROOK, CA 92028</b>  SAN DIEGO CO. SAM: Case Number: H20409-001 Agency: DEH Site Assessment & Mitigation <b>Funding: Non Billable</b> Facility Type: Failed Integrity Test Facility Status: Closed Case Date: 4/15/1992 Date Began: 6/20/1990  Case Number: H20409-002 Agency: DEH Site Assessment & Mitigation <b>Funding: Non Billable</b> Facility Type: Failed Integrity Test Facility Status: Closed Case Date: 3/17/1993 Date Began: 4/27/1992  Case Number: H20409-003 Agency: DEH Site Assessment & Mitigation <b>Funding: Non Billable</b> Facility Type: Failed Integrity Test Facility Status: Closed Case Date: 3/8/1994 Date Began: 12/3/1993  Case Number: H20409-004 Agency: DEH Site Assessment & Mitigation <b>Funding: LOP - State Fund</b> Facility Type: Drinking Water Aquifer Impacted Facility Status: Remedial Investigation Date: 1/30/2002 Date Began: 3/6/2000	SAN DIEGO CO. SAM	S105690497 N/A
19	<b>RAINBOW MUNICIPAL WATER DIST.</b> <b>4555 HIGHWAY 76</b> <b>FALLBROOK, CA 92028</b>  HIST UST: Region: STATE Facility ID: 00000043523 Facility Type: Other Other Type: MUNICIPAL AGENCY Total Tanks: 0002 Contact Name: PETER J. NIEBLAS, GEN. MANAGER Telephone: 6197281178 Owner Name: RAINBOW MUNICIPAL WATER DIST Owner Address: 4555 HIGHWAY 76, Owner City,St,Zip: FALLBROOK, CA 92028  Tank Num: 001 Container Num: 1 Year Installed: 1979 Tank Capacity: 00000550 Tank Used for: PRODUCT Type of Fuel: REGULAR Tank Construction: 12 gauge	HIST UST SWEEPS UST ENF	U001571663 N/A

MAP FINDINGS  
FOCUS MAP 6

Map ID Site Database(s) EPA ID Number

---

**RAINBOW MUNICIPAL WATER DIST. (Continued)**

**U001571663**

Leak Detection: Stock Inventor  
  
Tank Num: 002  
Container Num: 2  
Year Installed: 1982  
Tank Capacity: 00000550  
Tank Used for: PRODUCT  
Type of Fuel: UNLEADED  
Tank Construction: 12 gauge  
Leak Detection: Stock Inventor

**SWEEPS UST:**

Status: Not reported  
Comp Number: 20408  
Number: Not reported  
Board Of Equalization: 44-023193  
Referral Date: Not reported  
Action Date: Not reported  
Created Date: Not reported  
Owner Tank Id: Not reported  
SWRCB Tank Id: 37-000-020408-000001  
Tank Status: Not reported  
Capacity: 550  
Active Date: Not reported  
Tank Use: M.V. FUEL  
STG: PRODUCT  
Content: LEADED  
Number Of Tanks: 2

Status: Not reported  
Comp Number: 20408  
Number: Not reported  
Board Of Equalization: 44-023193  
Referral Date: Not reported  
Action Date: Not reported  
Created Date: Not reported  
Owner Tank Id: Not reported  
SWRCB Tank Id: 37-000-020408-000002  
Tank Status: Not reported  
Capacity: 550  
Active Date: Not reported  
Tank Use: M.V. FUEL  
STG: PRODUCT  
Content: REG UNLEADED  
Number Of Tanks: Not reported

Status: Active  
Comp Number: 20408  
Number: 9  
Board Of Equalization: 44-023193  
Referral Date: Not reported  
Action Date: 06-26-92  
Created Date: 02-29-88  
Owner Tank Id: Not reported  
SWRCB Tank Id: Not reported  
Tank Status: Not reported  
Capacity: Not reported

MAP FINDINGS  
FOCUS MAP 6

Map ID Site Database(s) EPA ID Number

**RAINBOW MUNICIPAL WATER DIST. (Continued)**

**U001571663**

Active Date: Not reported  
 Tank Use: Not reported  
 STG: Not reported  
 Content: Not reported  
 Number Of Tanks: Not reported

**ENF:**

Region: 9  
 Facility Id: 248641  
 Agency Name: RAINBOW MWD  
 Place Type: Facility  
 Place Subtype: Not reported  
 Facility Type: Municipal/Domestic  
 Agency Type: Special District  
 # Of Agencies: 1  
 Place Latitude: Not reported  
 Place Longitude: Not reported  
 SIC Code 1: 4952  
 SIC Desc 1: Sewerage Systems  
 SIC Code 2: Not reported  
 SIC Desc 2: Not reported  
 SIC Code 3: Not reported  
 SIC Desc 3: Not reported  
 NAICS Code 1: Not reported  
 NAICS Desc 1: Not reported  
 NAICS Code 2: Not reported  
 NAICS Desc 2: Not reported  
 NAICS Code 3: Not reported  
 NAICS Desc 3: Not reported  
 # Of Places: 1  
 Source Of Facility: Reg Meas  
 Design Flow: 0.11  
 Threat To Water Quality: 2  
 Complexity: B  
 Pretreatment: N - POTW does not have EPA approved pretreatment prog.  
 Facility Waste Type: Domestic wastewater  
 Facility Waste Type 2: Not reported  
 Facility Waste Type 3: Not reported  
 Facility Waste Type 4: Not reported  
 Program: WDRMUNILRG  
 Program Category1: WDR  
 Program Category2: WDR  
 # Of Programs: 1  
 WDID: 9 000000068  
 Reg Measure Id: 142435  
 Reg Measure Type: WDR  
 Region: 9  
 Order #: 93-001  
 Npdes# CA#: Not reported  
 Major-Minor: Not reported  
 Npdes Type: Not reported  
 Reclamation: N - No  
 Dredge Fill Fee: Not reported  
 301H: Not reported  
 Application Fee Amt Received: Not reported  
 Status: Historical  
 Status Date: 09/14/2009

MAP FINDINGS  
FOCUS MAP 6

Map ID Site Database(s) EPA ID Number

**RAINBOW MUNICIPAL WATER DIST. (Continued)**

**U001571663**

Effective Date:	02/01/1993
Expiration/Review Date:	02/01/2003
Termination Date:	09/09/2009
WDR Review - Amend:	Not reported
WDR Review - Revise/Renew:	Not reported
WDR Review - Rescind:	Not reported
WDR Review - No Action Required:	Not reported
WDR Review - Pending:	Not reported
WDR Review - Planned:	Not reported
Status Enrollee:	N
Individual/General:	I
Fee Code:	58 - Non15 Based on (TTWQ)/CPLX
Direction/Voice:	Passive
Enforcement Id(EID):	222899
Region:	9
Order / Resolution Number:	95-058
Enforcement Action Type:	Clean-up and Abatement Order
Effective Date:	04/13/1995
Adoption/Issuance Date:	Not reported
Achieve Date:	1995-11-01
Termination Date:	Not reported
ACL Issuance Date:	Not reported
EPL Issuance Date:	Not reported
Status:	Historical
Title:	Enforcement - 9 000000068
Description:	ISSUED AS A RESULT OF SEWAGE SPILL DUE TO WASHED OUT PIPELINE.
Program:	WDRMUNILRG
Latest Milestone Completion Date:	1995-11-01
# Of Programs1:	1
Total Assessment Amount:	0
Initial Assessed Amount:	0
Liability \$ Amount:	0
Project \$ Amount:	0
Liability \$ Paid:	0
Project \$ Completed:	0
Total \$ Paid/Completed Amount:	0
Region:	9
Facility Id:	248641
Agency Name:	RAINBOW MWD
Place Type:	Facility
Place Subtype:	Not reported
Facility Type:	Municipal/Domestic
Agency Type:	Special District
# Of Agencies:	1
Place Latitude:	Not reported
Place Longitude:	Not reported
SIC Code 1:	4952
SIC Desc 1:	Sewerage Systems
SIC Code 2:	Not reported
SIC Desc 2:	Not reported
SIC Code 3:	Not reported
SIC Desc 3:	Not reported
NAICS Code 1:	Not reported
NAICS Desc 1:	Not reported
NAICS Code 2:	Not reported

MAP FINDINGS  
FOCUS MAP 6

Map ID Site Database(s) EPA ID Number

**RAINBOW MUNICIPAL WATER DIST. (Continued)**

**U001571663**

NAICS Desc 2:	Not reported
NAICS Code 3:	Not reported
NAICS Desc 3:	Not reported
# Of Places:	1
Source Of Facility:	Reg Meas
Design Flow:	0.11
Threat To Water Quality:	2
Complexity:	B
Pretreatment:	N - POTW does not have EPA approved pretreatment prog.
Facility Waste Type:	Domestic wastewater
Facility Waste Type 2:	Not reported
Facility Waste Type 3:	Not reported
Facility Waste Type 4:	Not reported
Program:	WDRMUNILRG
Program Category1:	WDR
Program Category2:	WDR
# Of Programs:	1
WDID:	9 000000068
Reg Measure Id:	142435
Reg Measure Type:	WDR
Region:	9
Order #:	93-001
Npdes# CA#:	Not reported
Major-Minor:	Not reported
Npdes Type:	Not reported
Reclamation:	N - No
Dredge Fill Fee:	Not reported
301H:	Not reported
Application Fee Amt Received:	Not reported
Status:	Historical
Status Date:	09/14/2009
Effective Date:	02/01/1993
Expiration/Review Date:	02/01/2003
Termination Date:	09/09/2009
WDR Review - Amend:	Not reported
WDR Review - Revise/Renew:	Not reported
WDR Review - Rescind:	Not reported
WDR Review - No Action Required:	Not reported
WDR Review - Pending:	Not reported
WDR Review - Planned:	Not reported
Status Enrollee:	N
Individual/General:	I
Fee Code:	58 - Non15 Based on (TTWQ)/CPLX
Direction/Voice:	Passive
Enforcement Id(EID):	222898
Region:	9
Order / Resolution Number:	95-058A1
Enforcement Action Type:	Clean-up and Abatement Order
Effective Date:	04/13/1995
Adoption/Issuance Date:	Not reported
Achieve Date:	1995-11-01
Termination Date:	Not reported
ACL Issuance Date:	Not reported
EPL Issuance Date:	Not reported
Status:	Historical
Title:	Enforcement - 9 000000068
Description:	AMENDED TIME SCHEDULE.

MAP FINDINGS  
FOCUS MAP 6

Map ID      Site      Database(s)      EPA ID Number

**RAINBOW MUNICIPAL WATER DIST. (Continued)**

**U001571663**

Program:	WDRMUNILRG
Latest Milestone Completion Date:	1995-11-01
# Of Programs1:	1
Total Assessment Amount:	0
Initial Assessed Amount:	0
Liability \$ Amount:	0
Project \$ Amount:	0
Liability \$ Paid:	0
Project \$ Completed:	0
Total \$ Paid/Completed Amount:	0
Region:	9
Facility Id:	248641
Agency Name:	RAINBOW MWD
Place Type:	Facility
Place Subtype:	Not reported
Facility Type:	Municipal/Domestic
Agency Type:	Special District
# Of Agencies:	1
Place Latitude:	Not reported
Place Longitude:	Not reported
SIC Code 1:	4952
SIC Desc 1:	Sewerage Systems
SIC Code 2:	Not reported
SIC Desc 2:	Not reported
SIC Code 3:	Not reported
SIC Desc 3:	Not reported
NAICS Code 1:	Not reported
NAICS Desc 1:	Not reported
NAICS Code 2:	Not reported
NAICS Desc 2:	Not reported
NAICS Code 3:	Not reported
NAICS Desc 3:	Not reported
# Of Places:	1
Source Of Facility:	Reg Meas
Design Flow:	0.11
Threat To Water Quality:	2
Complexity:	B
Pretreatment:	N - POTW does not have EPA approved pretreatment prog.
Facility Waste Type:	Domestic wastewater
Facility Waste Type 2:	Not reported
Facility Waste Type 3:	Not reported
Facility Waste Type 4:	Not reported
Program:	WDRMUNILRG
Program Category1:	WDR
Program Category2:	WDR
# Of Programs:	1
WDID:	9 000000068
Reg Measure Id:	142435
Reg Measure Type:	WDR
Region:	9
Order #:	93-001
Npdes# CA#:	Not reported
Major-Minor:	Not reported
Npdes Type:	Not reported
Reclamation:	N - No
Dredge Fill Fee:	Not reported

MAP FINDINGS  
FOCUS MAP 6

Map ID Site Database(s) EPA ID Number

**RAINBOW MUNICIPAL WATER DIST. (Continued)**

**U001571663**

301H:	Not reported
Application Fee Amt Received:	Not reported
Status:	Historical
Status Date:	09/14/2009
Effective Date:	02/01/1993
Expiration/Review Date:	02/01/2003
Termination Date:	09/09/2009
WDR Review - Amend:	Not reported
WDR Review - Revise/Renew:	Not reported
WDR Review - Rescind:	Not reported
WDR Review - No Action Required:	Not reported
WDR Review - Pending:	Not reported
WDR Review - Planned:	Not reported
Status Enrollee:	N
Individual/General:	I
Fee Code:	58 - Non15 Based on (TTWQ)/CPLX
Direction/Voice:	Passive
Enforcement Id(EID):	222897
Region:	9
Order / Resolution Number:	95-058A2
Enforcement Action Type:	Clean-up and Abatement Order
Effective Date:	09/14/1995
Adoption/Issuance Date:	Not reported
Achieve Date:	1996-06-21
Termination Date:	Not reported
ACL Issuance Date:	Not reported
EPL Issuance Date:	Not reported
Status:	Historical
Title:	Enforcement - 9 000000068
Description:	AMENDS TIME SCHEDULE.
Program:	WDRMUNILRG
Latest Milestone Completion Date:	1996-06-21
# Of Programs1:	1
Total Assessment Amount:	0
Initial Assessed Amount:	0
Liability \$ Amount:	0
Project \$ Amount:	0
Liability \$ Paid:	0
Project \$ Completed:	0
Total \$ Paid/Completed Amount:	0
Region:	9
Facility Id:	248641
Agency Name:	RAINBOW MWD
Place Type:	Facility
Place Subtype:	Not reported
Facility Type:	Municipal/Domestic
Agency Type:	Special District
# Of Agencies:	1
Place Latitude:	Not reported
Place Longitude:	Not reported
SIC Code 1:	4952
SIC Desc 1:	Sewerage Systems
SIC Code 2:	Not reported
SIC Desc 2:	Not reported
SIC Code 3:	Not reported
SIC Desc 3:	Not reported



MAP FINDINGS  
FOCUS MAP 6

Map ID Site Database(s) EPA ID Number

**RAINBOW MUNICIPAL WATER DIST. (Continued)**

**U001571663**

NAICS Code 1:	Not reported
NAICS Desc 1:	Not reported
NAICS Code 2:	Not reported
NAICS Desc 2:	Not reported
NAICS Code 3:	Not reported
NAICS Desc 3:	Not reported
# Of Places:	1
Source Of Facility:	Reg Meas
Design Flow:	0.11
Threat To Water Quality:	2
Complexity:	B
Pretreatment:	N - POTW does not have EPA approved pretreatment prog.
Facility Waste Type:	Domestic wastewater
Facility Waste Type 2:	Not reported
Facility Waste Type 3:	Not reported
Facility Waste Type 4:	Not reported
Program:	WDRMUNILRG
Program Category1:	WDR
Program Category2:	WDR
# Of Programs:	1
WDID:	9 000000068
Reg Measure Id:	142435
Reg Measure Type:	WDR
Region:	9
Order #:	93-001
Npdes# CA#:	Not reported
Major-Minor:	Not reported
Npdes Type:	Not reported
Reclamation:	N - No
Dredge Fill Fee:	Not reported
301H:	Not reported
Application Fee Amt Received:	Not reported
Status:	Historical
Status Date:	09/14/2009
Effective Date:	02/01/1993
Expiration/Review Date:	02/01/2003
Termination Date:	09/09/2009
WDR Review - Amend:	Not reported
WDR Review - Revise/Renew:	Not reported
WDR Review - Rescind:	Not reported
WDR Review - No Action Required:	Not reported
WDR Review - Pending:	Not reported
WDR Review - Planned:	Not reported
Status Enrollee:	N
Individual/General:	I
Fee Code:	58 - Non15 Based on (TTWQ)/CPLX)
Direction/Voice:	Passive
Enforcement Id(EID):	220736
Region:	9
Order / Resolution Number:	96-059
Enforcement Action Type:	Clean-up and Abatement Order
Effective Date:	09/12/1996
Adoption/Issuance Date:	Not reported
Achieve Date:	1996-09-12
Termination Date:	Not reported
ACL Issuance Date:	Not reported
EPL Issuance Date:	Not reported

MAP FINDINGS  
FOCUS MAP 6

Map ID Site Database(s) EPA ID Number

**RAINBOW MUNICIPAL WATER DIST. (Continued)**

**U001571663**

Status: Historical  
 Title: Enforcement - 9 000000068  
 Description: UNKNOWN  
 Program: WDRMUNILRG  
 Latest Milestone Completion Date: 1996-09-12  
 # Of Programs1: 1  
 Total Assessment Amount: 0  
 Initial Assessed Amount: 0  
 Liability \$ Amount: 0  
 Project \$ Amount: 0  
 Liability \$ Paid: 0  
 Project \$ Completed: 0  
 Total \$ Paid/Completed Amount: 0

20

**GREENCO FARMS  
32163 OLD HIGHWAY 395  
BONSALL, CA**

**SWF/LF S105155626  
N/A**

SAN DIEGO CO. LF:  
 Facility Status: DEFUNCT SITES  
 Operational Status: DEFUNCT  
 Region: SAN DIEGO  
 SWIS Number: NONE  
 Owner Name: Not reported  
 Operator: Not reported  
 Facility Type: CLOSED LANDFILL/ BURNSITES ZERO INSPECTION  
 Facility Type2: COMPOSTING:CHIPPING AND GRINDING  
 PERMTIER: EXCLUDED  
 Inspection Frequency: NONE

21

**RAWHIDE RANCH  
N. LILAC ROAD  
BONSALL, CA 92003**

**HIST UST U001570917  
N/A**

HIST UST:  
 Region: STATE  
 Facility ID: 00000058381  
 Facility Type: Other  
 Other Type: RANCH/CAMP  
 Total Tanks: 0001  
 Contact Name: GARY BALDRIDGE  
 Telephone: 6197580083  
 Owner Name: CLARENCE CHOWN  
 Owner Address: N. LILAC ROAD  
 Owner City,St,Zip: BONSALL, CA 92003  
  
 Tank Num: 001  
 Container Num: 1  
 Year Installed: 1982  
 Tank Capacity: 00000500  
 Tank Used for: PRODUCT  
 Type of Fuel: REGULAR  
 Tank Construction: Not reported  
 Leak Detection: Visual, Stock Inventor

MAP FINDINGS  
FOCUS MAP 6

Map ID	Site	Database(s)	EPA ID Number
22	<b>GREEN CO FARMS</b> <b>32163 OLD HWY. 395</b> <b>BONSALL, CA</b>  RGA LF: 1999 GREEN CO FARMS 32163 OLD HWY. 395 1998 GREEN CO FARMS 32163 OLD HWY. 395	RGA LF	S114728345 N/A
23	<b>SOUTHWEST BOULDER AND STONE INC</b> <b>31405 OLD HWY 395</b> <b>ESCONDIDO, CA 92026</b>  HAZNET: Year: 2008 Gepaid: CAL000171806 Contact: CINDY BECHTOL/OFF MGR Telephone: 7607513333 Mailing Name: Not reported Mailing Address: 5002 2ND STREET Mailing City,St,Zip: FALLBROOK, CA 920280000 Gen County: Not reported TSD EPA ID: TXD077603371 TSD County: Not reported Waste Category: Other still bottom waste Disposal Method: Storage, Bulking, And/Or Transfer Off Site--No Treatment/Reovery (H010-H129) Or (H131-H135)  Tons: 0.088 Facility County: San Diego  Year: 2007 Gepaid: CAL000171806 Contact: CINDY BECHTOL/OFF MGR Telephone: 7607513333 Mailing Name: Not reported Mailing Address: 5002 2ND STREET Mailing City,St,Zip: FALLBROOK, CA 920280000 Gen County: Not reported TSD EPA ID: TXD077603371 TSD County: Not reported Waste Category: Other still bottom waste Disposal Method: Fuel Blending Prior To Energy Recovery At Another Site Tons: 0.03 Facility County: San Diego	HAZNET	S113090256 N/A
24	<b>RAYMOND L. GRIMSINGER</b> <b>31663 PALOS VERDES DR</b> <b>ESCONDIDO, CA 92025</b>  HIST UST: Region: STATE Facility ID: 00000047876 Facility Type: Other Other Type: RANCH Total Tanks: 0001 Contact Name: Not reported Telephone: 6197499494	HIST UST	U001571489 N/A

MAP FINDINGS  
FOCUS MAP 6

Map ID Site Database(s) EPA ID Number

**RAYMOND L. GRIMSINGER (Continued)**

**U001571489**

Owner Name: RAYMOND L. GRIMSINGER  
 Owner Address: 31663 PALOS VERDES  
 Owner City,St,Zip: ESCONDIDO, CA 92025  
  
 Tank Num: 001  
 Container Num: NO I  
 Year Installed: 1974  
 Tank Capacity: 00000500  
 Tank Used for: PRODUCT  
 Type of Fuel: REGULAR  
 Tank Construction: 10 gauge  
 Leak Detection: Visual, Stock Inventor

24

**RAYMOND L GRIMSINGER  
 31663 PALOS VERDES DR  
 ESCONDIDO, CA 92026**

**SWEEPS UST  
 San Diego Co. HMMD**

**S104749429  
 N/A**

**SWEEPS UST:**

Status: Not reported  
 Comp Number: 20309  
 Number: Not reported  
 Board Of Equalization: 44-023170  
 Referral Date: Not reported  
 Action Date: Not reported  
 Created Date: Not reported  
 Owner Tank Id: Not reported  
 SWRCB Tank Id: 37-000-020309-000001  
 Tank Status: Not reported  
 Capacity: 500  
 Active Date: Not reported  
 Tank Use: M.V. FUEL  
 STG: PRODUCT  
 Content: LEADED  
 Number Of Tanks: 1

**SAN DIEGO CO. HMMD:**

Facility Id: 120309  
 Business Type: 6HK03  
 EPA Id Number: Not reported  
 APN: 127-060-40-00  
 Last HMMD Inspection: Not reported  
 Permit Status: INAC  
 Permit Expiration: Not reported  
 Facility Owner: RAYMOND L GRIMSINGER  
 Facility Address: 31663 PALOS VERDES DR  
 Facility City: ESCONDIDO  
 Facility State: CA  
 Facility Zip: 92026-  
 UST Owner: RAYMOND L GRIMSINGER  
 Handle Regulated Hazmat: Not reported  
 Own Or Operate UST: Not reported  
 Subject To APSA: Not reported  
 Generate Haz Waste: Not reported  
 Treat Haz Waste: Not reported  
 Generate Medical Waste: Not reported

**UST:**

UST Name: UNDERGROUND TANK 120309 T001

MAP FINDINGS  
FOCUS MAP 6

Map ID	Site	Database(s)	EPA ID Number
--------	------	-------------	---------------

**RAYMOND L GRIMSINGER (Continued)**

**S104749429**

Last Update: 2012-11-02 14:17:38  
 Permit Number: 120309  
 Tank Type: SINGLE WALL  
 Additional Id: NO I  
 Capacity Gallons: 500  
 UST Contents: LEADED  
 Other Content Info: LEADED  
 Reg Status: EXEMPT  
 Remove Close Date: Not reported  
 Year Installed: 1974-01-01 00:00:00  
 Pipe Type: SINGLE WALL  
 Delivery System: SUCTION  
 Monitor Code: 90  
 UST Monitor Method: NO MONITORING ALTERNATIVE SELECTED. VERIFY AND ENTER MONITORING ALTERNATIVE DURING INSPECTION.

**25 ORIGINAL ROCK REPLICAS  
31405 OLD HIGHWAY 395  
ESCONDIDO, CA 92026**

**San Diego Co. HMMD S106070577  
N/A**

SAN DIEGO CO. HMMD:  
 Facility Id: 200446  
 Business Type: 6HK18  
 EPA Id Number: Not reported  
 APN: 127-360-29-00  
 Last HMMD Inspection: 06/25/2002  
 Permit Status: INAC  
 Permit Expiration: 10/31/2003  
 Facility Owner: MIKE SATTARI  
 Facility Address: 31405 N OLD HWY 395  
 Facility City: ESCONDIDO  
 Facility State: CA  
 Facility Zip: 92026  
 UST Owner: Not reported  
 Handle Regulated Hazmat: Y  
 Own Or Operate UST: Not reported  
 Subject To APSA: Not reported  
 Generate Haz Waste: Not reported  
 Treat Haz Waste: Not reported  
 Generate Medical Waste: Not reported

**26 ROMERO GENERAL CONST CORP CONS  
8354 NELSON WAY  
ESCONDIDO, CA 92026**

**SWF/LF S106105530  
NPDES N/A  
WDS**

SAN DIEGO CO. LF:  
 Facility Status: ACTIVE SITES  
 Operational Status: ACTIVE  
 Region: SAN DIEGO  
 SWIS Number: NA  
 Owner Name: ROMERO CONSTRUCTION  
 Operator: ROMERO CONSTRUCTION  
 Facility Type: CDI RECYCLING (EXEMPT)  
 Facility Type2: CDI RECYCLING  
 PERMTIER: EXEMPT

MAP FINDINGS  
FOCUS MAP 6

Map ID	Site	Database(s)	EPA ID Number
--------	------	-------------	---------------

**ROMERO GENERAL CONST CORP CONS (Continued)**

**S106105530**

Inspection Frequency: ANNUAL

**NPDES:**

Npdes Number:	CAS000001
Facility Status:	Active
Agency Id:	0
Region:	9
Regulatory Measure Id:	218873
Order No:	97-03-DWQ
Regulatory Measure Type:	Enrollee
Place Id:	Not reported
WDID:	9 371017849
Program Type:	Industrial
Adoption Date Of Regulatory Measure:	Not reported
Effective Date Of Regulatory Measure:	02/28/2003
Expiration Date Of Regulatory Measure:	Not reported
Termination Date Of Regulatory Measure:	Not reported
Discharge Name:	Romero General Construction Corp
Discharge Address:	2150 N Centre City Pkwy Ste I
Discharge City:	Escondido
Discharge State:	California
Discharge Zip:	92026

**CA WDS:**

Facility ID:	San Diego 371017849
Facility Type:	Industrial - Facility that treats and/or disposes of liquid or semisolid wastes from any servicing, producing, manufacturing or processing operation of whatever nature, including mining, gravel washing, geothermal operations, air conditioning, ship building and repairing, oil production, storage and disposal operations, water pumping.
Facility Status:	Active - Any facility with a continuous or seasonal discharge that is under Waste Discharge Requirements.
NPDES Number:	CAS000001 The 1st 2 characters designate the state. The remaining 7 are assigned by the Regional Board
Subregion:	9
Facility Telephone:	7607499312
Facility Contact:	ROHRING JEFF
Agency Name:	ROMERO GENERAL CONST CORP
Agency Address:	2150 N Centre City Pkwy Ste I
Agency City,St,Zip:	Escondido 920261347
Agency Contact:	ROHRING JEFF
Agency Telephone:	7607499312
Agency Type:	Private
SIC Code:	0
SIC Code 2:	Not reported
Primary Waste Type:	Not reported
Primary Waste:	Not reported
Waste Type2:	Not reported
Waste2:	Not reported
Primary Waste Type:	Not reported
Secondary Waste:	Not reported
Secondary Waste Type:	Not reported
Design Flow:	0
Baseline Flow:	0
Reclamation:	Not reported

MAP FINDINGS  
FOCUS MAP 6

<u>Map ID</u>	<u>Site</u>	<u>Database(s)</u>	<u>EPA ID Number</u>
---------------	-------------	--------------------	----------------------

**ROMERO GENERAL CONST CORP CONS (Continued)**

**S106105530**

POTW:	Not reported
Treat To Water:	Minor Threat to Water Quality. A violation of a regional board order should cause a relatively minor impairment of beneficial uses compared to a major or minor threat. Not: All nurds without a TTWQ will be considered a minor threat to water quality unless coded at a higher Level. A Zero (0) may be used to code those NURDS that are found to represent no threat to water quality.
Complexity:	Category C - Facilities having no waste treatment systems, such as cooling water dischargers or those who must comply through best management practices, facilities with passive waste treatment and disposal systems, such as septic systems with subsurface disposal, or dischargers having waste storage systems with land disposal such as dairy waste ponds.

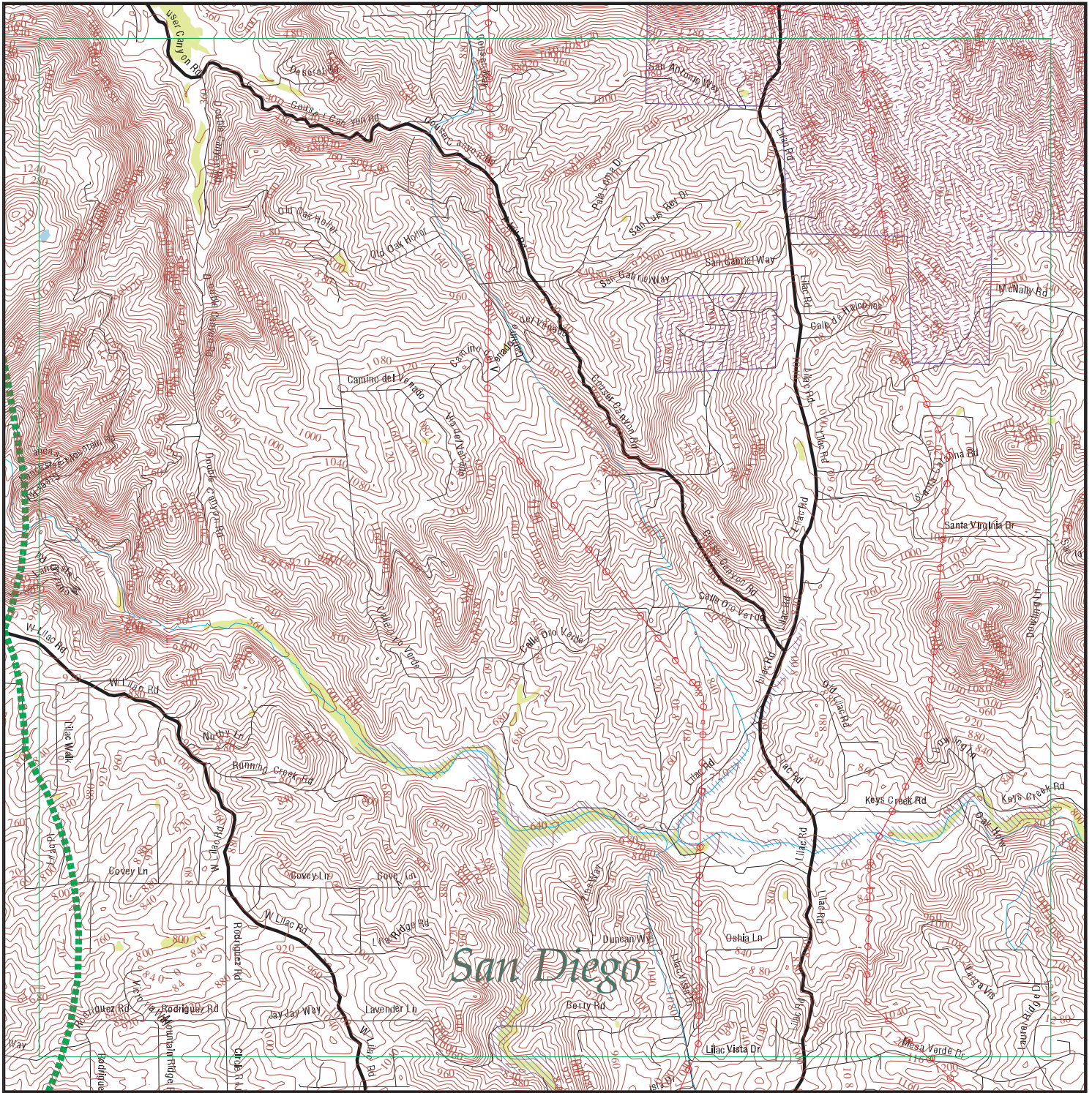
Count: 26 records

FOCUS MAP 6 ORPHAN SUMMARY

City	EDR ID	Site Name	Site Address	Zip	Database(s)
BONSALL	S106923477	BONSALL SCHOOL DISTRICT	OLD RIVER RD	92003	SWEEPS UST
BONSALL	S106927716	JAMES W. MARSHBURN	7145 VIA MA VIA MARIPOSA	92003	SWEEPS UST
ESCONDIDO	S111828706	PROJECT 6956	MISSION AVENUE	92026	NPDES
ESCONDIDO	S106925014	CRASON RANCH	NELSON WAY	92026	SWEEPS UST
ESCONDIDO	S116289618	TEXACO GAS & CAR WASH	615EL NORTE PY W #320	92026	EMI
FALLBROOK	U001605189	MOBIL OIL	HWY 76	92028	HIST UST
FALLBROOK	S112944103	SAN DIEGO GAS & ELECTRIC CO/FALLBROOK SUBSTATION	CLEMMENS LANE & MISSION RD	92028	HAZNET
FALLBROOK	S112923364	SAN DIEGO GAS & ELECTRIC	NE CRNR OF MISSION RD & VIA ENCINAS	92028	HAZNET
FALLBROOK	S100736467	WESTREND HOMES	DOS LOMAS	92028	SLIC, San Diego Co. HMMD, SAN DIEGO CO. SAM
FALLBROOK	S106927266	HEWLETT PACKARD	N HIGHWAY 395	92028	SWEEPS UST
FALLBROOK	S105023734	FALLBROOK ANNEX	14 SQ MI 53 N. OF SAN DIE	92028	HIST CORTESE
FALLBROOK	S105691005	RANCHO VIEJO	MONSERATE RANCHO	92028	SLIC, San Diego Co. HMMD, SAN DIEGO CO. SAM
FALLBROOK	1003879096	FALLBROOK ANNEX	NAVAL WEAPONS STA SEAL BCH	92028	CERC-NFRAP
FALLBROOK	U001571638	LA GRANJA RANCH	236 STATE HIGHWAY 395	92028	HIST UST
FALLBROOK	U001571667	RANCHO HONCARA	1482 VIA CHAPANPAC	92028	HIST UST
PALA	1009393223	ACORN MINI MARKET	HWY 76 & PALA MISSION ROAD	92059	INDIAN UST
PALA	1005415471	PALA TRANSFER STATION	12802 HWY 76	92059	RCRA-CESQG
PALA	S106923790	CAL-MAT PALA	HWY 76 7MI E I-15	92059	SWEEPS UST
PALA	S106927505	INDUSTRIAL ASPHALT PRODUCTS	HWY 76 6MI E I-15	92059	SWEEPS UST
PALA	S112925543	SAN DIEGO GAS & ELECTRIC	HWY 76.4 MILE E 115 PALA DEL NORTE	92059	HAZNET
PALA	1009393179	CALMAT / INDUSTRIAL ASPHALT	HIGHWAY 766.7 MILES EAST OF I-15	92059	INDIAN UST
PALA	S112985657	SAN DIEGO GAS & ELECTRIC	INTER HWY 76 & PALA DEL NORTE 4 MI	92059	HAZNET
PALA INDIAN RESERVAT	U001572033	PALA	6.7 MI. E. OF I 15 ON ST. RT.	92059	HIST UST
PALA INDIAN RESERVATI	1007117511	PALA INDIAN RESERVATION	HIGHWAY 76 NEAR LILAC ROAD	92059	CERC-NFRAP
PAUMA VALLEY - PALA	U001572032	PACIFIC BELL (DB-119)	O U.S.HIGHWAY 76	92059	HIST UST
SAN DIEGO COUNTY	1009631442	SAN DIEGO GAS & ELECTRIC CO	CAMPO ROAD (HWY94) WEST OF JAMACHA BLVD	92059	DOT OPS



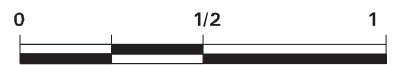
# Focus Map 7



## EDR DataMap® - Environmental Atlas

### Legend

- |                             |                    |                         |                   |                     |
|-----------------------------|--------------------|-------------------------|-------------------|---------------------|
| Roads                       | Waterways          | Powerlines              | Water             | Listed Sites        |
| Major Roads                 | Railroads          | Pipelines               | Superfund Sites   | Sensitive Receptors |
| Contour Lines               | Study Boundary     | Fault Lines             | Federal DOD Sites |                     |
| National Wetlands Inventory | 100-Yr Flood Zones | Indian Reservations BIA |                   |                     |



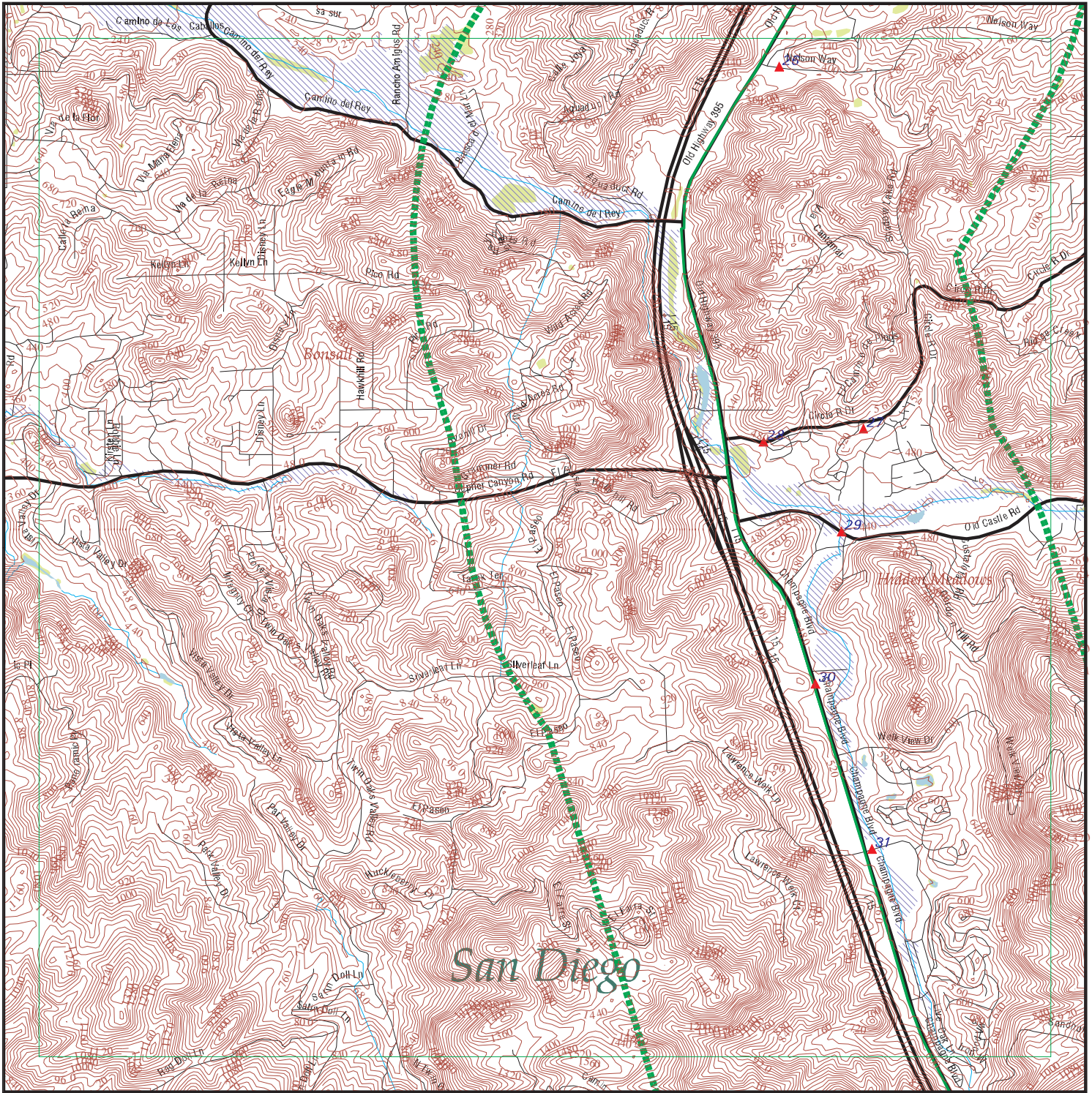
Scale in Miles

Count: 22 records

FOCUS MAP 7 ORPHAN SUMMARY

City	EDR ID	Site Name	Site Address	Zip	Database(s)
ESCONDIDO	U001571540	SAINTE FRANCIS FLOWERS	CIRCLE R DRIVE	92026	HIST UST
ESCONDIDO	S111828706	PROJECT 6956	MISSION AVENUE	92026	NPDES
ESCONDIDO	S106925014	CRASON RANCH	NELSON WAY	92026	SWEEPS UST
ESCONDIDO	S116289618	TEXACO GAS & CAR WASH	615EL NORTE PY W #320	92026	EMI
FALLBROOK	U001605189	MOBIL OIL	HWY 76	92028	HIST UST
FALLBROOK	S112944103	SAN DIEGO GAS & ELECTRIC CO/FALLBROOK SUBSTATION	CLEMMENS LANE & MISSION RD	92028	HAZNET
FALLBROOK	S112923364	SAN DIEGO GAS & ELECTRIC	NE CRNR OF MISSION RD & VIA ENCINAS	92028	HAZNET
FALLBROOK	S106927266	HEWLETT PACKARD	N HIGHWAY 395	92028	SWEEPS UST
FALLBROOK	S105023734	FALLBROOK ANNEX	14 SQ MI 53 N. OF SAN DIE	92028	HIST CORTESE
FALLBROOK	1003879096	FALLBROOK ANNEX	NAVAL WEAPONS STA SEAL BCH	92028	CERC-NFRAP
FALLBROOK	U001571638	LA GRANJA RANCH	236 STATE HIGHWAY 395	92028	HIST UST
FALLBROOK	U001571667	RANCHO HONCARRA	1482 VIA CHAPANPAC	92028	HIST UST
SAN DIEGO COUNTY	1009631442	SAN DIEGO GAS & ELECTRIC CO	CAMPO ROAD (HWY94) WEST OF JAMACHA BLVD		DOT OPS
SAN DIEGO COUNTY	M300003184	SIM J. HARRIS	PALA SAND PLANT		US MINES
SAN DIEGO COUNTY	M300003191	VULCAN MATERIALS CO.	PALA (#023)		US MINES
VALLEY CENTER	1009393157	LA JOLLA TRADING POST	22000 HIGHWAY 76	92082	INDIAN UST
VALLEY CENTER	S109118230	HOEPNER RANCH	55316 COUSER CANYON	92082	SAN DIEGO CO. SAM
VALLEY CENTER	S112952236	SAN DIEGO GAS & ELECTRIC	LAT 32 15 12N LONG 117 5 10W	92082	HAZNET
VALLEY CENTER	U001572423	ROBERT HUTCHINGS-WALKER RANCH	MCNALLY RD.	92082	HIST UST
VALLEY CENTER	S113459240	SAN DIEGO GAS & ELECTRIC	VALLEY CENTER RD SOUTH OF PALA RD	92082	HAZNET
VALLEY CENTER	U001572410	P-K-B FARMS-M.C. RANCH	W/END MCNALLY TRUCK TRAIL	92082	HIST UST
VALLEY CENTER	S106930748	PKB FARMS-MC RANCH	W/END MCNALLY TRUCK	92082	SWEEPS UST

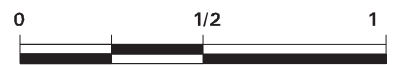
# Focus Map 8



## EDR DataMap® - Environmental Atlas

### Legend

- |                             |                    |                         |                   |                     |
|-----------------------------|--------------------|-------------------------|-------------------|---------------------|
| Roads                       | Waterways          | Powerlines              | Water             | Listed Sites        |
| Major Roads                 | Railroads          | Pipelines               | Superfund Sites   | Sensitive Receptors |
| Contour Lines               | Study Boundary     | Fault Lines             | Federal DOD Sites |                     |
| National Wetlands Inventory | 100-Yr Flood Zones | Indian Reservations BIA |                   |                     |



Scale in Miles

FOCUS MAP 8 SUMMARY

<u>Database</u>	<u>Total Plotted</u>
<b><u>FEDERAL RECORDS</u></b>	
NPL	0
Proposed NPL	0
Delisted NPL	0
NPL LIENS	0
CERCLIS	0
CERC-NFRAP	0
LIENS 2	0
CORRACTS	0
RCRA-TSDF	0
RCRA-LQG	0
RCRA-SQG	0
RCRA-CESQG	0
RCRA NonGen / NLR	0
US ENG CONTROLS	0
US INST CONTROL	0
ERNS	0
HMIRS	0
DOT OPS	0
US CDL	0
US BROWNFIELDS	0
DOD	0
FUDS	0
LUCIS	0
CONSENT	0
ROD	0
UMTRA	0
ODI	0
DEBRIS REGION 9	0
US MINES	0
TRIS	0
TSCA	0
FTTS	0
HIST FTTS	0
SSTS	0
ICIS	0
PADS	0
MLTS	0
RADINFO	0
FINDS	0
RAATS	0
RMP	0
US HIST CDL	0
PCB TRANSFORMER	0
2020 COR ACTION	0
LEAD SMELTERS	0
EPA WATCH LIST	0
US AIRS	0
PRP	0

FOCUS MAP 8 SUMMARY

<u>Database</u>	<u>Total Plotted</u>
FEMA UST	0
COAL ASH EPA	0
FEDERAL FACILITY	0
SCRD DRYCLEANERS	0
COAL ASH DOE	0
US FIN ASSUR	0

**STATE AND LOCAL RECORDS**

HIST Cal-Sites	0
CA BOND EXP. PLAN	0
SCH	0
Toxic Pits	0
SWF/LF	1
NPDES	1
WDS	1
UIC	0
Cortese	0
HIST CORTESE	2
SWRCY	0
LUST	4
CA FID UST	0
SLIC	0
UST	1
HIST UST	2
LIENS	0
CUPA Listings	0
SWEEPS UST	4
CHMIRS	0
LDS	0
AST	0
MCS	0
Notify 65	0
DEED	0
VCP	0
DRYCLEANERS	0
WIP	0
ENF	0
CDL	0
RESPONSE	0
HAZNET	1
EMI	0
HAULERS	0
ENVIROSTOR	0
HWP	0
HWT	0
MWMP	0
RGA LF	0
RGA LUST	0
PROC	0
WMUDS/SWAT	0

## FOCUS MAP 8 SUMMARY

<u>Database</u>	<u>Total Plotted</u>
<b><u>TRIBAL RECORDS</u></b>	
INDIAN RESERV	0
INDIAN ODI	0
INDIAN LUST	0
INDIAN UST	0
INDIAN VCP	0
<b><u>EDR PROPRIETARY RECORDS</u></b>	
EDR MGP	0
EDR US Hist Auto Stat	2
EDR US Hist Cleaners	0
RGA LUST	0
RGA LF	0

**NOTES:**

Sites may be listed in more than one database

MAP FINDINGS  
FOCUS MAP 8

Map ID	Site	Database(s)	EPA ID Number
26	<p><b>ROMERO GENERAL CONST CORP CONS</b>  <b>8354 NELSON WAY</b>  <b>ESCONDIDO, CA 92026</b></p> <p>SAN DIEGO CO. LF:            Facility Status: ACTIVE SITES            Operational Status: ACTIVE            Region: SAN DIEGO            SWIS Number: NA            Owner Name: ROMERO CONSTRUCTION            Operator: ROMERO CONSTRUCTION            Facility Type: CDI RECYCLING (EXEMPT)            Facility Type2: CDI RECYCLING            PERMTIER: EXEMPT            Inspection Frequency: ANNUAL</p> <p>NPDES:            Npdes Number: CAS000001            Facility Status: Active            Agency Id: 0            Region: 9            Regulatory Measure Id: 218873            Order No: 97-03-DWQ            Regulatory Measure Type: Enrollee            Place Id: Not reported            WDID: 9 371017849            Program Type: Industrial            Adoption Date Of Regulatory Measure: Not reported            Effective Date Of Regulatory Measure: 02/28/2003            Expiration Date Of Regulatory Measure: Not reported            Termination Date Of Regulatory Measure: Not reported            Discharge Name: Romero General Construction Corp            Discharge Address: 2150 N Centre City Pkwy Ste I            Discharge City: Escondido            Discharge State: California            Discharge Zip: 92026</p> <p>CA WDS:            Facility ID: San Diego 371017849            Facility Type: Industrial - Facility that treats and/or disposes of liquid or semisolid wastes from any servicing, producing, manufacturing or processing operation of whatever nature, including mining, gravel washing, geothermal operations, air conditioning, ship building and repairing, oil production, storage and disposal operations, water pumping.            Facility Status: Active - Any facility with a continuous or seasonal discharge that is under Waste Discharge Requirements.            NPDES Number: CAS000001 The 1st 2 characters designate the state. The remaining 7 are assigned by the Regional Board            Subregion: 9            Facility Telephone: 7607499312            Facility Contact: ROHRING JEFF            Agency Name: ROMERO GENERAL CONST CORP            Agency Address: 2150 N Centre City Pkwy Ste I            Agency City,St,Zip: Escondido 920261347            Agency Contact: ROHRING JEFF            Agency Telephone: 7607499312            Agency Type: Private</p>	<p>SWF/LF            NPDES            WDS</p>	<p>S106105530            N/A</p>

MAP FINDINGS  
FOCUS MAP 8

Map ID	Site	Database(s)	EPA ID Number
--------	------	-------------	---------------

**ROMERO GENERAL CONST CORP CONS (Continued)**

**S106105530**

SIC Code: 0  
 SIC Code 2: Not reported  
 Primary Waste Type: Not reported  
 Primary Waste: Not reported  
 Waste Type2: Not reported  
 Waste2: Not reported  
 Primary Waste Type: Not reported  
 Secondary Waste: Not reported  
 Secondary Waste Type: Not reported  
 Design Flow: 0  
 Baseline Flow: 0  
 Reclamation: Not reported  
 POTW: Not reported  
 Treat To Water: Minor Threat to Water Quality. A violation of a regional board order should cause a relatively minor impairment of beneficial uses compared to a major or minor threat. Not: All nurds without a TTWQ will be considered a minor threat to water quality unless coded at a higher Level. A Zero (0) may be used to code those NURDS that are found to represent no threat to water quality.  
 Complexity: Category C - Facilities having no waste treatment systems, such as cooling water dischargers or those who must comply through best management practices, facilities with passive waste treatment and disposal systems, such as septic systems with subsurface disposal, or dischargers having waste storage systems with land disposal such as dairy waste ponds.

27

**CASTLE CREEK COUNTRY CLUB  
 8797 CIRCLE R DR  
 ESCONDIDO, CA 92026**

**LUST  
 SWEEPS UST  
 San Diego Co. HMMD  
 SAN DIEGO CO. SAM**

**S104749986  
 N/A**

LUST:  
 Region: STATE  
 Global Id: T0607300532  
 Latitude: 33.254988  
 Longitude: -117.145269  
 Case Type: LUST Cleanup Site  
 Status: Completed - Case Closed  
 Status Date: 03/06/1992  
 Lead Agency: SAN DIEGO COUNTY LOP  
 Case Worker: Not reported  
 Local Agency: Not reported  
 RB Case Number: 9UT1735  
 LOC Case Number: H22743-001  
 File Location: Local Agency  
 Potential Media Affect: Soil  
 Potential Contaminants of Concern: Diesel  
 Site History: Not reported

Click here to access the California GeoTracker records for this facility:

Status History:  
 Global Id: T0607300532  
 Status: Completed - Case Closed  
 Status Date: 03/06/1992  
  
 Global Id: T0607300532  
 Status: Open - Case Begin Date



MAP FINDINGS  
FOCUS MAP 8

Map ID      Site      Database(s)      EPA ID Number

---

**CASTLE CREEK COUNTRY CLUB (Continued)**

**S104749986**

Status Date:                      05/10/1990

Regulatory Activities:

Global Id:                      T0607300532  
Action Type:                    Other  
Date:                            01/01/1950  
Action:                          Leak Began

Global Id:                      T0607300532  
Action Type:                    ENFORCEMENT  
Date:                            07/06/1990  
Action:                          Notice of Responsibility

Global Id:                      T0607300532  
Action Type:                    Other  
Date:                            01/01/1950  
Action:                          Leak Stopped

Global Id:                      T0607300532  
Action Type:                    Other  
Date:                            01/01/1950  
Action:                          Leak Discovery

Global Id:                      T0607300532  
Action Type:                    Other  
Date:                            01/01/1950  
Action:                          Leak Reported

SWEEPS UST:

Status:                          Not reported  
Comp Number:                    22743  
Number:                          Not reported  
Board Of Equalization:        Not reported  
Referral Date:                   Not reported  
Action Date:                    Not reported  
Created Date:                    Not reported  
Owner Tank Id:                   Not reported  
SWRCB Tank Id:                 37-000-022743-000001  
Tank Status:                    Not reported  
Capacity:                        550  
Active Date:                    Not reported  
Tank Use:                        M.V. FUEL  
STG:                              PRODUCT  
Content:                         OTHER  
Number Of Tanks:                2

Status:                          Not reported  
Comp Number:                    22743  
Number:                          Not reported  
Board Of Equalization:        Not reported  
Referral Date:                   Not reported  
Action Date:                    Not reported  
Created Date:                    Not reported  
Owner Tank Id:                   Not reported  
SWRCB Tank Id:                 37-000-022743-000002

MAP FINDINGS  
FOCUS MAP 8

Map ID Site Database(s) EPA ID Number

**CASTLE CREEK COUNTRY CLUB (Continued)**

**S104749986**

Tank Status: Not reported  
Capacity: 550  
Active Date: Not reported  
Tank Use: M.V. FUEL  
STG: PRODUCT  
Content: OTHER  
Number Of Tanks: Not reported

Status: Active  
Comp Number: 22743  
Number: 9  
Board Of Equalization: Not reported  
Referral Date: Not reported  
Action Date: 06-26-92  
Created Date: 02-29-88  
Owner Tank Id: Not reported  
SWRCB Tank Id: Not reported  
Tank Status: Not reported  
Capacity: Not reported  
Active Date: Not reported  
Tank Use: Not reported  
STG: Not reported  
Content: Not reported  
Number Of Tanks: Not reported

**SAN DIEGO CO. HMMD:**

Facility Id: 122743  
Business Type: 6HK40  
EPA Id Number: CAL000041124  
APN: 172-250-04-00  
Last HMMD Inspection: 12/08/2003  
Permit Status: CHNG  
Permit Expiration: 10/31/2003  
Facility Owner: WESTBROOK EAGL CASTLE CREEK LP  
Facility Address: 8650 S FREEPORT PY #200  
Facility City: IRVING  
Facility State: TX  
Facility Zip: 75063-  
UST Owner: Not reported  
Handle Regulated Hazmat: Y  
Own Or Operate UST: Not reported  
Subject To APSA: Not reported  
Generate Haz Waste: Y  
Treat Haz Waste: Not reported  
Generate Medical Waste: Not reported

**UST:**

UST Name: UNDERGROUND TANK 122743 T001  
Last Update: 2012-11-02 14:17:38  
Permit Number: 122743  
Tank Type: UNKNOWN  
Additional Id: AT1907  
Capacity Gallons: 550  
UST Contents: DIESEL  
Other Content Info: DIESEL  
Reg Status: REMOVED  
Remove Close Date: 1990-06-19 00:00:00

MAP FINDINGS  
FOCUS MAP 8

Map ID Site Database(s) EPA ID Number

**CASTLE CREEK COUNTRY CLUB (Continued)**

**S104749986**

Year Installed: 1960-01-01 00:00:00  
 Pipe Type: Not reported  
 Delivery System: Not reported  
 Monitor Code: 90  
 UST Monitor Method: NO MONITORING ALTERNATIVE SELECTED. VERIFY AND ENTER MONITORING ALTERNATIVE DURING INSPECTION.

UST Name: UNDERGROUND TANK 122743 T002  
 Last Update: 2012-11-02 14:17:38  
 Permit Number: 122743  
 Tank Type: UNKNOWN  
 Additional Id: AT1907  
 Capacity Gallons: 550  
 UST Contents: DIESEL  
 Other Content Info: DIESEL  
 Reg Status: REMOVED  
 Remove Close Date: 1992-06-19 00:00:00  
 Year Installed: 1960-01-01 00:00:00  
 Pipe Type: Not reported  
 Delivery System: Not reported  
 Monitor Code: 90  
 UST Monitor Method: NO MONITORING ALTERNATIVE SELECTED. VERIFY AND ENTER MONITORING ALTERNATIVE DURING INSPECTION.

Facility Id: 203837  
 Business Type: 6HK40  
 EPA Id Number: CAL000309495  
 APN: 172-250-04-00  
 Last HMMD Inspection: 08/11/2010  
 Permit Status: OPEN  
 Permit Expiration: 11/30/2012  
 Facility Owner: PYUNG C HAN  
 Facility Address: 8797 CIRCLE R DR  
 Facility City: ESCONDIDO  
 Facility State: CA  
 Facility Zip: 92026  
 UST Owner: Not reported  
 Handle Regulated Hazmat: Y  
 Own Or Operate UST: Not reported  
 Subject To APSA: Y  
 Generate Haz Waste: Y  
 Treat Haz Waste: Not reported  
 Generate Medical Waste: Not reported

Active Permits:  
 Facility Id: 203837  
 Update Date: 11/02/2012  
 Case Number: 7782-44-7  
 Name: OXYGEN GAS  
 Other Information: Not reported  
 Material Waste: Material  
 Hazardous Categories 1: PRESSURE RELEASE  
 Hazardous Categories 2: Not reported

Facility Id: 203837  
 Update Date: 11/02/2012  
 Case Number: Not reported

MAP FINDINGS  
FOCUS MAP 8

Map ID      Site      Database(s)      EPA ID Number

---

**CASTLE CREEK COUNTRY CLUB (Continued)**

**S104749986**

Name: 6 IRON PLUS & HUMACAL  
Other Information: Not reported  
Material Waste: Material  
Hazardous Categories 1: ACUTE  
Hazardous Categories 2: Not reported

Facility Id: 203837  
Update Date: 11/02/2012  
Case Number: 68476-34-6  
Name: DIESEL FUEL  
Other Information: Not reported  
Material Waste: Material  
Hazardous Categories 1: FIRE  
Hazardous Categories 2: ACUTE

Facility Id: 203837  
Update Date: 11/02/2012  
Case Number: 74-86-2  
Name: ACETYLENE GAS  
Other Information: Not reported  
Material Waste: Material  
Hazardous Categories 1: FIRE  
Hazardous Categories 2: Not reported

Facility Id: 203837  
Update Date: 11/02/2012  
Case Number: 8006-61-9  
Name: GASOLINE  
Other Information: REGULAR UNLEADED  
Material Waste: Material  
Hazardous Categories 1: FIRE  
Hazardous Categories 2: ACUTE

Facility Id: 203837  
Update Date: 11/02/2012  
Case Number: Not reported  
Name: WASTE 213 HYDROCARBON SOLVENTS  
Other Information: PARTS WASHER  
Material Waste: Waste  
Hazardous Categories 1: Not reported  
Hazardous Categories 2: Not reported

Facility Id: 203837  
Update Date: 11/02/2012  
Case Number: Not reported  
Name: WASTE 221 WASTE OIL & MIXED OIL  
Other Information: Not reported  
Material Waste: Waste  
Hazardous Categories 1: Not reported  
Hazardous Categories 2: Not reported

Facility Id: 203837  
Update Date: 11/02/2012  
Case Number: Not reported  
Name: WASTE 444 USED BATTERIES  
Other Information: Not reported  
Material Waste: Waste

MAP FINDINGS  
FOCUS MAP 8

Map ID	Site	Database(s)	EPA ID Number
--------	------	-------------	---------------

**CASTLE CREEK COUNTRY CLUB (Continued)**

**S104749986**

Hazardous Categories 1: Not reported  
Hazardous Categories 2: Not reported

Facility Id: 203837  
Update Date: 11/02/2012  
Case Number: 7647-14-5  
Name: GYPSUM  
Other Information: Not reported  
Material Waste: Material  
Hazardous Categories 1: ACUTE  
Hazardous Categories 2: Not reported

Facility Id: 203837  
Update Date: 11/02/2012  
Case Number: Not reported  
Name: WASTE 888 USED OIL FILTERS  
Other Information: Not reported  
Material Waste: Waste  
Hazardous Categories 1: Not reported  
Hazardous Categories 2: Not reported

Violations Active Permits:

Facility Id: 203837  
Update Date: 11/02/2012  
Inspection Date: 02/24/2009  
Violation Code: 6HV0218  
Violation: FILTERS:FUEL/OIL NOT LABELED OR CLOSED  
Violation Citation: Failed to label &/or close drained used oil filters &/or used fuel filters. 25250.22 and 66266.130( c)(3)  
Activity: ACTIVE

Facility Id: 203837  
Update Date: 11/02/2012  
Inspection Date: 02/24/2009  
Violation Code: 6HV0131  
Violation: UPF Permit NOT OBTAINED for HAZWASTE  
Violation Citation: A Unified Program Facility permit has not been obtained for the generation of hazardous waste. 68.905  
Activity: ACTIVE

Facility Id: 203837  
Update Date: 11/02/2012  
Inspection Date: 02/24/2009  
Violation Code: 6HV0227  
Violation: HAZWASTE TANK/CONTAINER W/O LABEL/DATE  
Violation Citation: Failed to properly label/date hazardous waste container &/or tank. 66262.34(f)  
Activity: ACTIVE

Facility Id: 203837  
Update Date: 11/02/2012  
Inspection Date: 02/27/2006  
Violation Code: 6HV0132  
Violation: EPA ID NUMBER NOT OBTAINED/MAINTAINED  
Violation Citation: Generator of hazardous waste has not obtained/maintained an EPA identification number. CCR 66262.12(a)  
Activity: ACTIVE

MAP FINDINGS  
FOCUS MAP 8

Map ID	Site	Database(s)	EPA ID Number
	<b>CASTLE CREEK COUNTRY CLUB (Continued)</b>		<b>S104749986</b>
	Facility Id: 203837 Update Date: 11/02/2012 Inspection Date: 02/27/2006 Violation Code: 6HV0202 Violation: WASTE CONTAINER W/O LABELS Violation Citation: Hazardous waste containers &/or tanks are missing labels, accumulation date and/or are improperly labeled. CCR 66262.34(a)(2); 66262.34(a)(3) & 66262.34(f) Activity: ACTIVE		
	Facility Id: 203837 Update Date: 11/02/2012 Inspection Date: 08/02/2004 Violation Code: 6HV0135 Violation: MANIFESTS/RECEIPTS FOR 3 YEARS NOT ONSIT Violation Citation: Hazardous waste manifests/receipts for 3 years are not maintained onsite to document proper disposal of hazardous waste. CCR 66262.40(a) & 25160.2(b)(3) Activity: ACTIVE		
	Facility Id: 203837 Update Date: 11/02/2012 Inspection Date: 02/24/2009 Violation Code: 6HV0228 Violation: CONTAINER NOT KEPT CLOSED Violation Citation: Failed to keep container closed. CFR 265.173 Activity: ACTIVE		
	Facility Id: 203837 Update Date: 11/02/2012 Inspection Date: 08/11/2010 Violation Code: 6HV0224 Violation: MISMANAGED EMPTY CONTAINERS >5GALS. Violation Citation: Failed to mark date on empty container larger than 5 gallons and/or manage it within one year. 66261.7(e) & (f). Activity: ACTIVE		
	Facility Id: 203837 Update Date: 11/02/2012 Inspection Date: 08/11/2010 Violation Code: 6HV0227 Violation: HAZWASTE TANK/CONTAINER W/O LABEL/DATE Violation Citation: Failed to properly label/date hazardous waste container &/or tank. 66262.34(f) Activity: ACTIVE		
	Facility Id: 203837 Update Date: 11/02/2012 Inspection Date: 02/24/2009 Violation Code: 6HV1001 Violation: NO UPF PERMIT FOR HAZMATS Violation Citation: A Unified Program Facility permit has not been obtained for hazardous materials. 68.905 Activity: ACTIVE		
	Facility Id: 203837 Update Date: 11/02/2012		

MAP FINDINGS  
FOCUS MAP 8

Map ID Site Database(s) EPA ID Number

**CASTLE CREEK COUNTRY CLUB (Continued)**

**S104749986**

Inspection Date: 08/02/2004  
 Violation Code: 6HV0401  
 Violation: TRAINING RECORDS UNAVAILABLE  
 Violation Citation: Personnel training records are not maintained to document compliance with requirements for current and former employees. CCR 66265.16(d)&(e)  
 Activity: ACTIVE

Facility Id: 203837  
 Update Date: 11/02/2012  
 Inspection Date: 02/24/2009  
 Violation Code: 6HV0226  
 Violation: HW NOT ACCUMULATED IN TANK/CONTAINER  
 Violation Citation: Did not accumulate waste in container or tank. 66262.34 (d)(2)  
 Activity: ACTIVE

Facility Id: 203837  
 Update Date: 11/02/2012  
 Inspection Date: 02/27/2006  
 Violation Code: 6HV0201  
 Violation: WASTE CONTAINER NOT CLOSED  
 Violation Citation: Hazardous waste containers are not kept closed while in storage. CCR 66265.173(a)  
 Activity: ACTIVE

Facility Id: 203837  
 Business Type: 6HK40  
 EPA Id Number: CAL000309495  
 APN: 172-250-04-00  
 Last HMMMD Inspection: 08/11/2010  
 Permit Status: OPEN  
 Permit Expiration: 11/30/2012  
 Facility Owner: PYUNG C HAN  
 Facility Address: 8797 CIRCLE R DR  
 Facility City: ESCONDIDO  
 Facility State: CA  
 Facility Zip: 92026  
 UST Owner: Not reported  
 Handle Regulated Hazmat: Y  
 Own Or Operate UST: Not reported  
 Subject To APSA: N  
 Generate Haz Waste: Y  
 Treat Haz Waste: Not reported  
 Generate Medical Waste: Not reported

Active Permits:  
 Facility Id: 203837  
 Update Date: 11/02/2012  
 Case Number: 7782-44-7  
 Name: OXYGEN GAS  
 Other Information: Not reported  
 Material Waste: Material  
 Hazardous Categories 1: PRESSURE RELEASE  
 Hazardous Categories 2: Not reported

Facility Id: 203837  
 Update Date: 11/02/2012

MAP FINDINGS  
FOCUS MAP 8

Map ID Site Database(s) EPA ID Number

**CASTLE CREEK COUNTRY CLUB (Continued)**

**S104749986**

Case Number:	Not reported
Name:	6 IRON PLUS & HUMACAL
Other Information:	Not reported
Material Waste:	Material
Hazardous Categories 1:	ACUTE
Hazardous Categories 2:	Not reported
Facility Id:	203837
Update Date:	11/02/2012
Case Number:	68476-34-6
Name:	DIESEL FUEL
Other Information:	Not reported
Material Waste:	Material
Hazardous Categories 1:	FIRE
Hazardous Categories 2:	ACUTE
Facility Id:	203837
Update Date:	11/02/2012
Case Number:	74-86-2
Name:	ACETYLENE GAS
Other Information:	Not reported
Material Waste:	Material
Hazardous Categories 1:	FIRE
Hazardous Categories 2:	Not reported
Facility Id:	203837
Update Date:	11/02/2012
Case Number:	8006-61-9
Name:	GASOLINE
Other Information:	REGULAR UNLEADED
Material Waste:	Material
Hazardous Categories 1:	FIRE
Hazardous Categories 2:	ACUTE
Facility Id:	203837
Update Date:	11/02/2012
Case Number:	Not reported
Name:	WASTE 213 HYDROCARBON SOLVENTS
Other Information:	PARTS WASHER
Material Waste:	Waste
Hazardous Categories 1:	Not reported
Hazardous Categories 2:	Not reported
Facility Id:	203837
Update Date:	11/02/2012
Case Number:	Not reported
Name:	WASTE 221 WASTE OIL & MIXED OIL
Other Information:	Not reported
Material Waste:	Waste
Hazardous Categories 1:	Not reported
Hazardous Categories 2:	Not reported
Facility Id:	203837
Update Date:	11/02/2012
Case Number:	Not reported
Name:	WASTE 444 USED BATTERIES
Other Information:	Not reported



MAP FINDINGS  
FOCUS MAP 8

Map ID      Site      Database(s)      EPA ID Number

---

**CASTLE CREEK COUNTRY CLUB (Continued)**

**S104749986**

Material Waste:            Waste  
Hazardous Categories 1:    Not reported  
Hazardous Categories 2:    Not reported

Facility Id:                203837  
Update Date:               11/02/2012  
Case Number:              7647-14-5  
Name:                        GYPSUM  
Other Information:         Not reported  
Material Waste:            Material  
Hazardous Categories 1:    ACUTE  
Hazardous Categories 2:    Not reported

Facility Id:                203837  
Update Date:               11/02/2012  
Case Number:              Not reported  
Name:                        WASTE 888 USED OIL FILTERS  
Other Information:         Not reported  
Material Waste:            Waste  
Hazardous Categories 1:    Not reported  
Hazardous Categories 2:    Not reported

Violations Active Permits:

Facility Id:                203837  
Update Date:               11/02/2012  
Inspection Date:         02/24/2009  
Violation Code:            6HV0218  
Violation:                  FILTERS:FUEL/OIL NOT LABELED OR CLOSED  
Violation Citation:        Failed to label &/or close drained used oil filters &/or used fuel filters. 25250.22 and 66266.130( c)(3)  
Activity:                    ACTIVE

Facility Id:                203837  
Update Date:               11/02/2012  
Inspection Date:         02/24/2009  
Violation Code:            6HV0131  
Violation:                  UPF Permit NOT OBTAINED for HAZWASTE  
Violation Citation:        A Unified Program Facility permit has not been obtained for the generation of hazardous waste. 68.905  
Activity:                    ACTIVE

Facility Id:                203837  
Update Date:               11/02/2012  
Inspection Date:         02/24/2009  
Violation Code:            6HV0227  
Violation:                  HAZWASTE TANK/CONTAINER W/O LABEL/DATE  
Violation Citation:        Failed to properly label/date hazardous waste container &/or tank. 66262.34(f)  
Activity:                    ACTIVE

Facility Id:                203837  
Update Date:               11/02/2012  
Inspection Date:         02/27/2006  
Violation Code:            6HV0132  
Violation:                  EPA ID NUMBER NOT OBTAINED/MAINTAINED  
Violation Citation:        Generator of hazardous waste has not obtained/maintained an EPA identification number. CCR 66262.12(a)

MAP FINDINGS  
FOCUS MAP 8

Map ID	Site	Database(s)	EPA ID Number
	<b>CASTLE CREEK COUNTRY CLUB (Continued)</b>		<b>S104749986</b>
	Activity:	ACTIVE	
	Facility Id:	203837	
	Update Date:	11/02/2012	
	Inspection Date:	02/27/2006	
	Violation Code:	6HV0202	
	Violation:	WASTE CONTAINER W/O LABELS	
	Violation Citation:	Hazardous waste containers &/or tanks are missing labels, accumulation date and/or are improperly labeled. CCR 66262.34(a)(2); 66262.34(a)(3) & 66262.34(f)	
	Activity:	ACTIVE	
	Facility Id:	203837	
	Update Date:	11/02/2012	
	Inspection Date:	08/02/2004	
	Violation Code:	6HV0135	
	Violation:	MANIFESTS/RECEIPTS FOR 3 YEARS NOT ONSIT	
	Violation Citation:	Hazardous waste manifests/receipts for 3 years are not maintained onsite to document proper disposal of hazardous waste. CCR 66262.40(a) & 25160.2(b)(3)	
	Activity:	ACTIVE	
	Facility Id:	203837	
	Update Date:	11/02/2012	
	Inspection Date:	02/24/2009	
	Violation Code:	6HV0228	
	Violation:	CONTAINER NOT KEPT CLOSED	
	Violation Citation:	Failed to keep container closed. CFR 265.173	
	Activity:	ACTIVE	
	Facility Id:	203837	
	Update Date:	11/02/2012	
	Inspection Date:	08/11/2010	
	Violation Code:	6HV0224	
	Violation:	MISMANAGED EMPTY CONTAINERS >5GALS.	
	Violation Citation:	Failed to mark date on empty container larger than 5 gallons and/or manage it within one year. 66261.7(e) & (f).	
	Activity:	ACTIVE	
	Facility Id:	203837	
	Update Date:	11/02/2012	
	Inspection Date:	08/11/2010	
	Violation Code:	6HV0227	
	Violation:	HAZWASTE TANK/CONTAINER W/O LABEL/DATE	
	Violation Citation:	Failed to properly label/date hazardous waste container &/or tank. 66262.34(f)	
	Activity:	ACTIVE	
	Facility Id:	203837	
	Update Date:	11/02/2012	
	Inspection Date:	02/24/2009	
	Violation Code:	6HV1001	
	Violation:	NO UPF PERMIT FOR HAZMATS	
	Violation Citation:	A Unified Program Facility permit has not been obtained for hazardous materials. 68.905	
	Activity:	ACTIVE	

MAP FINDINGS  
FOCUS MAP 8

Map ID Site Database(s) EPA ID Number

**CASTLE CREEK COUNTRY CLUB (Continued)**

**S104749986**

Facility Id: 203837  
 Update Date: 11/02/2012  
 Inspection Date: 08/02/2004  
 Violation Code: 6HV0401  
 Violation: TRAINING RECORDS UNAVAILABLE  
 Violation Citation: Personnel training records are not maintained to document compliance with requirements for current and former employees. CCR 66265.16(d)&(e)  
 Activity: ACTIVE

Facility Id: 203837  
 Update Date: 11/02/2012  
 Inspection Date: 02/24/2009  
 Violation Code: 6HV0226  
 Violation: HW NOT ACCUMULATED IN TANK/CONTAINER  
 Violation Citation: Did not accumulate waste in container or tank. 66262.34 (d)(2)  
 Activity: ACTIVE

Facility Id: 203837  
 Update Date: 11/02/2012  
 Inspection Date: 02/27/2006  
 Violation Code: 6HV0201  
 Violation: WASTE CONTAINER NOT CLOSED  
 Violation Citation: Hazardous waste containers are not kept closed while in storage. CCR 66265.173(a)  
 Activity: ACTIVE

**SAN DIEGO CO. SAM:**

Case Number: H22743-001  
 Agency: DEH Site Assessment & Mitigation  
**Funding: LOP - Federal Fund**  
 Facility Type: Soils Only  
 Facility Status: Closed Case  
 Date: 3/6/1992  
 Date Began: 5/10/1990

27

**CASTLE CREEK COUNTRY CLUB  
 8797 CIRCLE K DR  
 ESCONDIDO, CA 92026**

**LUST S100732312  
 N/A**

**LUST REG 9:**

Region: 9  
 Status: Case Closed  
 Case Number: 9UT1735  
 Local Case: H22743-001  
 Substance: Diesel  
 Qty Leaked: Not reported  
 Abate Method: Excavate and Dispose - remove contaminated soil and dispose in approved site  
 Local Agency: San Diego  
 How Found: Tank Closure  
 How Stopped: Close Tank  
 Source: Tank  
 Cause: Corrosion  
 Lead Agency: Local Agency  
 Case Type: Other ground water affected

MAP FINDINGS  
FOCUS MAP 8

Map ID Site Database(s) EPA ID Number

**CASTLE CREEK COUNTRY CLUB (Continued)**

**S100732312**

Date Found: 05/10/1990  
Date Stopped: 05/10/1990  
Confirm Date: 05/10/1990  
Submit Workplan: Not reported  
Prelim Assess: / /  
Desc Pollution: Not reported  
Remed Plan: / /  
Remed Action: Not reported  
Began Monitor: Not reported  
Release Date: 05/10/1990  
Enforce Date: 7/6/90  
Closed Date: 3/2/92  
Enforce Type: SEL  
Pilot Program: LOP  
Basin Number: Not reported  
GW Depth: Not reported  
Beneficial Use: Not reported  
NPDES Number: Not reported  
Priority: Low priority. Priority ranking can change over time.  
File Dispn: File discarded, case closed  
Interim Remedial Actions: Yes  
Cleanup and Abatement order Number: Not reported  
Waste Discharge Requirement Number: Not reported

28

**MOOSA WASTE WTR TREATMENT  
8711 CIRCLE R DR  
ESCONDIDO, CA 92026**

**SWEEPS UST S104749829  
N/A**

**SWEEPS UST:**

Status: Not reported  
Comp Number: 21354  
Number: Not reported  
Board Of Equalization: 44-023544  
Referral Date: Not reported  
Action Date: Not reported  
Created Date: Not reported  
Owner Tank Id: Not reported  
SWRCB Tank Id: 37-000-021354-000001  
Tank Status: Not reported  
Capacity: 280  
Active Date: Not reported  
Tank Use: M.V. FUEL  
STG: PRODUCT  
Content: OTHER  
Number Of Tanks: 1

Status: Active  
Comp Number: 21354  
Number: 9  
Board Of Equalization: 44-023544  
Referral Date: Not reported  
Action Date: 06-26-92  
Created Date: 02-29-88  
Owner Tank Id: Not reported  
SWRCB Tank Id: Not reported  
Tank Status: Not reported  
Capacity: Not reported  
Active Date: Not reported

MAP FINDINGS  
FOCUS MAP 8

Map ID	Site	Database(s)	EPA ID Number
--------	------	-------------	---------------

**MOOSA WASTE WTR TREATMENT (Continued)**

**S104749829**

Tank Use: Not reported  
STG: Not reported  
Content: Not reported  
Number Of Tanks: Not reported

29

**CREEKSIDE VETERINARY SERVICES  
8751 OLD CASTLE RD  
ESCONDIDO, CA 92026**

**HIST UST  
SWEEPS UST  
San Diego Co. HMMD  
SAN DIEGO CO. SAM**

**U001571525  
N/A**

HIST UST:

Region: STATE  
Facility ID: 00000010389  
Facility Type: Gas Station  
Other Type: Not reported  
Total Tanks: 0002  
Contact Name: BERNARD A. BEH  
Telephone: 6197492995  
Owner Name: CIRCLE R ASSOCIATES  
Owner Address: 5471 KEARNY VILLA ROAD  
Owner City,St,Zip: SAN DIEGO, CA 92123

Tank Num: 001  
Container Num: 1  
Year Installed: Not reported  
Tank Capacity: 00002000  
Tank Used for: PRODUCT  
Type of Fuel: UNLEADED  
Tank Construction: Not reported  
Leak Detection: None

Tank Num: 002  
Container Num: 2  
Year Installed: Not reported  
Tank Capacity: 00000000  
Tank Used for: PRODUCT  
Type of Fuel: REGULAR  
Tank Construction: Not reported  
Leak Detection: None

SWEEPS UST:

Status: Active  
Comp Number: 3530  
Number: 9  
Board Of Equalization: 44-021882  
Referral Date: Not reported  
Action Date: 06-26-92  
Created Date: 02-29-88  
Owner Tank Id: Not reported  
SWRCB Tank Id: 37-000-003530-000001  
Tank Status: A  
Capacity: 2000  
Active Date: Not reported  
Tank Use: M.V. FUEL  
STG: P  
Content: REG UNLEADED  
Number Of Tanks: 2

MAP FINDINGS  
FOCUS MAP 8

Map ID Site Database(s) EPA ID Number

**CREEKSIDE VETERINARY SERVICES (Continued)**

**U001571525**

Status: Active  
 Comp Number: 3530  
 Number: 9  
 Board Of Equalization: 44-021882  
 Referral Date: Not reported  
 Action Date: 06-26-92  
 Created Date: 02-29-88  
 Owner Tank Id: Not reported  
 SWRCB Tank Id: 37-000-003530-000002  
 Tank Status: A  
 Capacity: 2000  
 Active Date: Not reported  
 Tank Use: M.V. FUEL  
 STG: P  
 Content: LEADED  
 Number Of Tanks: Not reported

**SAN DIEGO CO. HMMD:**

Facility Id: 207113  
 Business Type: 6HK10  
 EPA Id Number: Not reported  
 APN: 172-120-19-00  
 Last HMMD Inspection: 12/29/2009  
 Permit Status: OPEN  
 Permit Expiration: 11/30/2012  
 Facility Owner: CREEKSIDE VETERINARY SERVICE  
 Facility Address: 8751 OLD CASTLE RD  
 Facility City: ESCONDIDO  
 Facility State: CA  
 Facility Zip: 92026  
 UST Owner: Not reported  
 Handle Regulated Hazmat: Not reported  
 Own Or Operate UST: Not reported  
 Subject To APSA: Not reported  
 Generate Haz Waste: Y  
 Treat Haz Waste: Not reported  
 Generate Medical Waste: Y

**Inactive Permits:**

Facility Id: 207113  
 Update Date: 11/02/2012  
 Case Number: Not reported  
 Name: WASTE 902 INFECTIOUS WASTE, SHARPS  
 Other Information: Not reported  
 Material Waste: Waste  
 Hazardous Categories 1: Not reported  
 Hazardous Categories 2: Not reported

**Violations Active Permits:**

Facility Id: 207113  
 Update Date: 11/02/2012  
 Inspection Date: 08/10/2006  
 Violation Code: 6HV4209  
 Violation: NO GENERATOR'S INFO ON RED BAGS/SHARPS  
 Violation Citation: Red bags, sharps containers not labeled with generator's name, address, and phone number. 68.1205  
 Activity: ACTIVE

MAP FINDINGS  
FOCUS MAP 8

Map ID Site Database(s) EPA ID Number

**CREEKSIDE VETERINARY SERVICES (Continued)**

**U001571525**

Facility Id: 103530  
 Business Type: 6HK28  
 EPA Id Number: Not reported  
 APN: 172-120-19-00  
 Last HMMD Inspection: 09/09/1992  
 Permit Status: INAC  
 Permit Expiration: 09/09/1992  
 Facility Owner: CIRCLE R TRADING POST  
 Facility Address: 8751 OLD CASTLE RD  
 Facility City: ESCONDIDO  
 Facility State: CA  
 Facility Zip: 92026-5923  
 UST Owner: CIRCLE R ASSOCIATES  
 Handle Regulated Hazmat: Y  
 Own Or Operate UST: Not reported  
 Subject To APSA: Not reported  
 Generate Haz Waste: Not reported  
 Treat Haz Waste: Not reported  
 Generate Medical Waste: Not reported

UST:

UST Name: UNDERGROUND TANK 103530 T001  
 Last Update: 2012-11-02 14:17:38  
 Permit Number: 103530  
 Tank Type: SINGLE WALL  
 Additional Id: 1  
 Capacity Gallons: 2000  
 UST Contents: REGULAR UNLEADED  
 Other Content Info: REGULAR UNLEADED  
 Reg Status: REMOVED  
 Remove Close Date: 1993-12-14 00:00:00  
 Year Installed: Not reported  
 Pipe Type: Not reported  
 Delivery System: Not reported  
 Monitor Code: 05  
 UST Monitor Method: SW TANK DW PIPE W/ POS SHUTOFF-ALARM ON LLD W/ SIRS:SIR ANALY MONTHLY, TANK TEST BIENNIALY, PIPE TEST ANN 0.1 G/HR OR MO 0.2 G/HR

UST Name: UNDERGROUND TANK 103530 T002  
 Last Update: 2012-11-02 14:17:38  
 Permit Number: 103530  
 Tank Type: SINGLE WALL  
 Additional Id: 2  
 Capacity Gallons: 2000  
 UST Contents: LEADED  
 Other Content Info: LEADED  
 Reg Status: REMOVED  
 Remove Close Date: 1993-12-14 00:00:00  
 Year Installed: Not reported  
 Pipe Type: Not reported  
 Delivery System: Not reported  
 Monitor Code: 05  
 UST Monitor Method: SW TANK DW PIPE W/ POS SHUTOFF-ALARM ON LLD W/ SIRS:SIR ANALY MONTHLY, TANK TEST BIENNIALY, PIPE TEST ANN 0.1 G/HR OR MO 0.2 G/HR

SAN DIEGO CO. SAM:

MAP FINDINGS  
FOCUS MAP 8

Map ID	Site	Database(s)	EPA ID Number
--------	------	-------------	---------------

**CREEKSIDE VETERINARY SERVICES (Continued)**

**U001571525**

Case Number: H03530-001  
 Agency: DEH Site Assessment & Mitigation  
**Funding: LOP - Federal Fund**  
 Facility Type: Drinking Water Aquifer Impacted  
 Facility Status: Closed Case  
 Date: 12/31/1996  
 Date Began: 12/14/1993

**29 CIRCLE R RANCH TRADING POST  
 8751 OLD CASTLE RD  
 ESCONDIDO, CA 92082**

**HIST CORTESE S101302283  
 LUST N/A**

**HIST CORTESE:**

Region: CORTESE  
 Facility County Code: 37  
 Reg By: LTNKA  
 Reg Id: 9UT2691

**LUST:**

Region: STATE  
 Global Id: T0607301442  
 Latitude: 33.251011  
 Longitude: -117.1497549  
 Case Type: LUST Cleanup Site  
 Status: Completed - Case Closed  
 Status Date: 12/31/1996  
 Lead Agency: SAN DIEGO COUNTY LOP  
 Case Worker: Not reported  
 Local Agency: Not reported  
 RB Case Number: 9UT2691  
 LOC Case Number: H03530-001  
 File Location: Local Agency  
 Potential Media Affect: Aquifer used for drinking water supply  
 Potential Contaminants of Concern: Gasoline  
 Site History: Not reported

Click here to access the California GeoTracker records for this facility:

**Status History:**

Global Id: T0607301442  
 Status: Open - Case Begin Date  
 Status Date: 12/14/1993

Global Id: T0607301442  
 Status: Completed - Case Closed  
 Status Date: 12/31/1996

**Regulatory Activities:**

Global Id: T0607301442  
 Action Type: ENFORCEMENT  
 Date: 12/06/1996  
 Action: Closure/No Further Action Letter - #H03530-001

Global Id: T0607301442  
 Action Type: Other  
 Date: 01/01/1950  
 Action: Leak Stopped



MAP FINDINGS  
FOCUS MAP 8

Map ID	Site	Database(s)	EPA ID Number
--------	------	-------------	---------------

**CIRCLE R RANCH TRADING POST (Continued)**

**S101302283**

Global Id:	T0607301442
Action Type:	Other
Date:	01/01/1950
Action:	Leak Discovery
Global Id:	T0607301442
Action Type:	Other
Date:	01/01/1950
Action:	Leak Began
Global Id:	T0607301442
Action Type:	ENFORCEMENT
Date:	01/19/1994
Action:	Notice of Responsibility
Global Id:	T0607301442
Action Type:	Other
Date:	01/01/1950
Action:	Leak Reported

**LUST REG 9:**

Region:	9
Status:	Case Closed
Case Number:	9UT2691
Local Case:	H03530-001
Substance:	Unleaded Gasoline
Qty Leaked:	0
Abate Method:	Not reported
Local Agency:	San Diego
How Found:	Tank Closure
How Stopped:	Close Tank
Source:	Unknown
Cause:	Unknown
Lead Agency:	Local Agency
Case Type:	Aquifer affected
Date Found:	12/14/1993
Date Stopped:	12/14/1993
Confirm Date:	/ /
Submit Workplan:	1/19/94
Prelim Assess:	01/12/1995
Desc Pollution:	Not reported
Remed Plan:	/ /
Remed Action:	Not reported
Began Monitor:	8/27/96
Release Date:	01/14/1994
Enforce Date:	Not reported
Closed Date:	12/31/96
Enforce Type:	Not reported
Pilot Program:	LOP
Basin Number:	903.13
GW Depth:	17.5
Beneficial Use:	Municipal groundwater use
NPDES Number:	Not reported
Priority:	2A
File Dispn:	Not reported
Interim Remedial Actions:	Yes

MAP FINDINGS  
FOCUS MAP 8

Map ID	Site	Database(s)	EPA ID Number
	<p><b>CIRCLE R RANCH TRADING POST (Continued)</b></p> <p>Cleanup and Abatement order Number: Not reported Waste Discharge Requirement Number: Not reported</p>		<b>S101302283</b>
<b>30</b>	<p><b>DEER PARK WINERY</b> <b>29103 CHAMPAGNE BLVD</b> <b>ESCONDIDO, CA 92026</b></p> <p>HAZNET: Year: 1996 Gepaid: CAC001142536 Contact: BOB KNAPP Telephone: 0000000000 Mailing Name: Not reported Mailing Address: 29103 CHAMPAGNE BLVD Mailing City,St,Zip: ESCONDIDO, CA 920260000 Gen County: Not reported TSD EPA ID: CAT080013352 TSD County: Not reported Waste Category: Unspecified aqueous solution Disposal Method: Recycler Tons: .2293 Facility County: San Diego</p>	<b>HAZNET</b>	<b>S112868981</b> <b>N/A</b>
<b>31</b>	<p><b>CHAMPAGNE TEXACO</b> <b>8808 LAWRENCE WELK DR</b> <b>ESCONDIDO, CA 92026</b></p> <p>HIST CORTESE: Region: CORTESE Facility County Code: 37 Reg By: LTNKA Reg Id: 9UT2588</p> <p>LUST: Region: STATE Global Id: T0607301337 Latitude: 33.2328259 Longitude: -117.1443451 Case Type: LUST Cleanup Site Status: Completed - Case Closed Status Date: 04/26/2006 Lead Agency: SAN DIEGO COUNTY LOP Case Worker: Not reported Local Agency: Not reported RB Case Number: 9UT2588 LOC Case Number: H05719-001 File Location: Local Agency Potential Media Affect: Aquifer used for drinking water supply Potential Contaminants of Concern: Gasoline Site History: Not reported</p> <p>Click here to access the California GeoTracker records for this facility:</p> <p>Status History: Global Id: T0607301337 Status: Completed - Case Closed</p>	<b>HIST CORTESE</b> <b>LUST</b> <b>SWEEPS UST</b>	<b>S101301626</b> <b>N/A</b>

MAP FINDINGS  
FOCUS MAP 8

Map ID	Site	Database(s)	EPA ID Number
--------	------	-------------	---------------

**CHAMPAGNE TEXACO (Continued)**

**S101301626**

Status Date: 04/26/2006  
Global Id: T0607301337  
Status: Open - Case Begin Date  
Status Date: 11/02/1993

Regulatory Activities:

Global Id: T0607301337  
Action Type: ENFORCEMENT  
Date: 12/07/1993  
Action: Notice of Responsibility

Global Id: T0607301337  
Action Type: Other  
Date: 01/01/1950  
Action: Leak Stopped

Global Id: T0607301337  
Action Type: Other  
Date: 01/01/1950  
Action: Leak Discovery

Global Id: T0607301337  
Action Type: Other  
Date: 01/01/1950  
Action: Leak Began

Global Id: T0607301337  
Action Type: Other  
Date: 01/01/1950  
Action: Leak Reported

LUST REG 9:

Region: 9  
Status: Preliminary site assessment underway  
Case Number: 9UT2588  
Local Case: H05719-001  
Substance: Gasoline  
Qty Leaked: 0  
Abate Method: Not reported  
Local Agency: San Diego  
How Found: Tank Closure  
How Stopped: Close Tank  
Source: Unknown  
Cause: Unknown  
Lead Agency: Local Agency  
Case Type: Other ground water affected  
Date Found: 11/08/1993  
Date Stopped: 11/08/1993  
Confirm Date: 11/03/1993  
Submit Workplan: 11/8/93  
Prelim Assess: 12/06/1993  
Desc Pollution: Not reported  
Remed Plan: / /  
Remed Action: Not reported

MAP FINDINGS  
FOCUS MAP 8

Map ID Site Database(s) EPA ID Number

---

**CHAMPAGNE TEXACO (Continued)**

**S101301626**

Began Monitor: Not reported  
Release Date: 12/07/1993  
Enforce Date: Not reported  
Closed Date: Not reported  
Enforce Type: Not reported  
Pilot Program: LOP  
Basin Number: 903.13  
GW Depth: Not reported  
Beneficial Use: MUNBU  
NPDES Number: Not reported  
Priority: 1B  
File Dispn: File discarded, case closed  
Interim Remedial Actions: Yes  
Cleanup and Abatement order Number: Not reported  
Waste Discharge Requirement Number: Not reported

**SWEEPS UST:**

Status: Active  
Comp Number: 5719  
Number: 9  
Board Of Equalization: 44-022283  
Referral Date: Not reported  
Action Date: 06-26-92  
Created Date: 02-29-88  
Owner Tank Id: Not reported  
SWRCB Tank Id: 37-000-005719-000001  
Tank Status: A  
Capacity: 10000  
Active Date: Not reported  
Tank Use: M.V. FUEL  
STG: P  
Content: REG UNLEADED  
Number Of Tanks: 4

Status: Active  
Comp Number: 5719  
Number: 9  
Board Of Equalization: 44-022283  
Referral Date: Not reported  
Action Date: 06-26-92  
Created Date: 02-29-88  
Owner Tank Id: Not reported  
SWRCB Tank Id: 37-000-005719-000002  
Tank Status: A  
Capacity: 5000  
Active Date: Not reported  
Tank Use: M.V. FUEL  
STG: P  
Content: LEADED  
Number Of Tanks: Not reported

Status: Active  
Comp Number: 5719  
Number: 9  
Board Of Equalization: 44-022283  
Referral Date: Not reported  
Action Date: 06-26-92

MAP FINDINGS  
FOCUS MAP 8

Map ID Site Database(s) EPA ID Number

**CHAMPAGNE TEXACO (Continued)**

**S101301626**

Created Date: 02-29-88  
 Owner Tank Id: Not reported  
 SWRCB Tank Id: 37-000-005719-000003  
 Tank Status: A  
 Capacity: 10000  
 Active Date: Not reported  
 Tank Use: M.V. FUEL  
 STG: P  
 Content: REG UNLEADED  
 Number Of Tanks: Not reported

Status: Active  
 Comp Number: 5719  
 Number: 9  
 Board Of Equalization: 44-022283  
 Referral Date: Not reported  
 Action Date: 06-26-92  
 Created Date: 02-29-88  
 Owner Tank Id: Not reported  
 SWRCB Tank Id: 37-000-005719-000004  
 Tank Status: A  
 Capacity: 550  
 Active Date: Not reported  
 Tank Use: PETROLEUM  
 STG: W  
 Content: Not reported  
 Number Of Tanks: Not reported

31

EDR US Hist Auto Stat 1015662184  
N/A

**8808 LAWRENCE WELK DR  
ESCONDIDO, CA 92026**

EDR Historical Auto Stations:

Name: CHAMPAGNE TEXACO & TOWING  
 Year: 1999  
 Address: 8808 LAWRENCE WELK DR

Name: CHAMPAGNE TEXACO & TOWING  
 Year: 2000  
 Address: 8808 LAWRENCE WELK DR

Name: CHAMPAGNE TEXACO  
 Year: 2001  
 Address: 8808 LAWRENCE WELK DR

Name: CHAMPAGNE TEXACO  
 Year: 2002  
 Address: 8808 LAWRENCE WELK DR

Name: CHAMPAGNE TEXACO  
 Year: 2003  
 Address: 8808 LAWRENCE WELK DR

Name: CHAMPAGNE TEXACO REPAIR CTR  
 Year: 2004  
 Address: 8808 LAWRENCE WELK DR

Name: CHAMPAGNE TEXACO

MAP FINDINGS  
FOCUS MAP 8

Map ID	Site	Database(s)	EPA ID Number
--------	------	-------------	---------------

(Continued)

1015662184

Year: 2005  
Address: 8808 LAWRENCE WELK DR

Name: CHAMPAGNE TEXACO REPAIR CENTER  
Year: 2006  
Address: 8808 LAWRENCE WELK DR

Name: CHAMPAGNE TEXACO REPAIR CENTER  
Year: 2007  
Address: 8808 LAWRENCE WELK DR

Name: CHAMPAGNE TEXACO & TOWING  
Year: 2008  
Address: 8808 LAWRENCE WELK DR

31

**CHAMPAGNE TEXACO  
8808 LAWRENCE WELK DR  
ESCONDIDO, CA 92026**

UST  
SAN DIEGO CO. SAM

U003789258  
N/A

UST:

Facility ID: H05719  
Latitude: 33.234375  
Longitude: -117.143407  
Permitting Agency: SAN DIEGO COUNTY

SAN DIEGO CO. SAM:

Case Number: H05719-001  
Agency: DEH Site Assessment & Mitigation  
**Funding: POP**  
Facility Type: Drinking Water Aquifer Impacted  
Facility Status: Closed Case  
Date: 4/26/2006  
Date Began: 11/2/1993

31

**91197  
8808 LAWRENCE WELK DR  
ESCONDIDO, CA 92025**

HIST UST

U001571377  
N/A

HIST UST:

Region: STATE  
Facility ID: 00000062005  
Facility Type: Gas Station  
Other Type: Not reported  
Total Tanks: 0004  
Contact Name: COOK, ROBERT L  
Telephone: 6197499079  
Owner Name: CHEVRON U.S.A. INC.  
Owner Address: 575 MARKET  
Owner City, St, Zip: SAN FRANCISCO, CA 94105

Tank Num: 001  
Container Num: 1  
Year Installed: 1968  
Tank Capacity: 00010000  
Tank Used for: PRODUCT  
Type of Fuel: Not reported

MAP FINDINGS  
FOCUS MAP 8

Map ID	Site	Database(s)	EPA ID Number
--------	------	-------------	---------------

**91197 (Continued)**

**U001571377**

Tank Construction: 0000250 unknown  
Leak Detection: Stock Inventor

Tank Num: 002  
Container Num: 2  
Year Installed: 1968  
Tank Capacity: 00010000  
Tank Used for: PRODUCT  
Type of Fuel: Not reported  
Tank Construction: 0000250 unknown  
Leak Detection: Stock Inventor

Tank Num: 003  
Container Num: 3  
Year Installed: 1968  
Tank Capacity: 00005000  
Tank Used for: PRODUCT  
Type of Fuel: Not reported  
Tank Construction: 0000250 unknown  
Leak Detection: Stock Inventor

Tank Num: 004  
Container Num: 4  
Year Installed: 1968  
Tank Capacity: 00001000  
Tank Used for: WASTE  
Type of Fuel: Not reported  
Tank Construction: 0000130 unknown  
Leak Detection: Stock Inventor

31

**8808 LAWRENCE WELK DR  
DEL MAR, CA 92014**

**EDR US Hist Auto Stat 1015662183  
N/A**

EDR Historical Auto Stations:

Name: TEXACO SERVICE STATIONS  
Year: 1999  
Address: 8808 LAWRENCE WELK DR

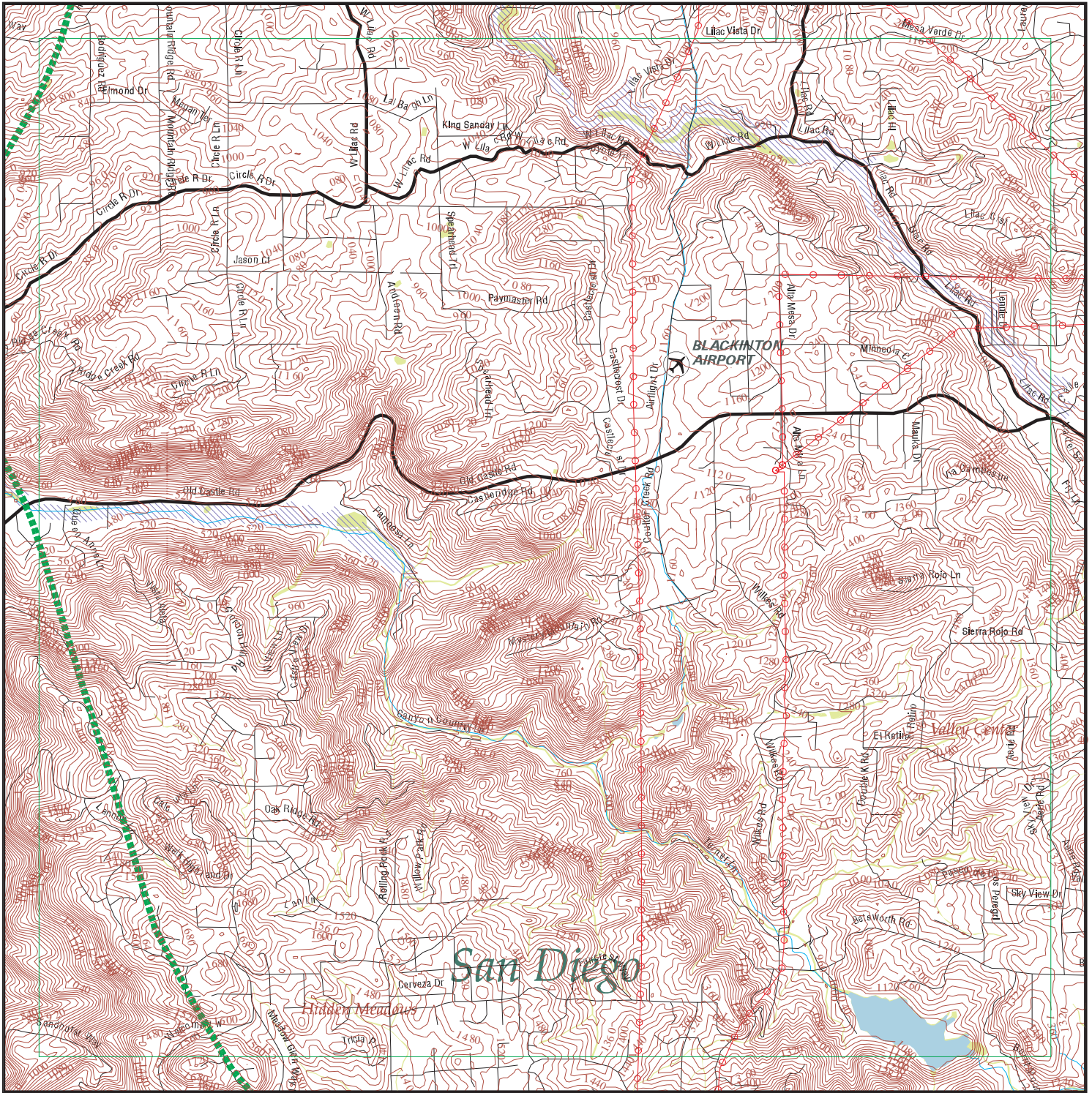
Name: TEXACO SERVICE STATIONS  
Year: 2000  
Address: 8808 LAWRENCE WELK DR

FOCUS MAP 8 ORPHAN SUMMARY

City	EDR ID	Site Name	Site Address	Zip	Database(s)
BONSALL	S106923477	BONSALL SCHOOL DISTRICT	OLD RIVER RD	92003	SWEEPS UST
BONSALL	S106927716	JAMES W. MARSHBURN	7145 VIA MA VIA MARIPOSA	92003	SWEEPS UST
BONSALL CA	S102005221	BONSALL LANDFILL	TWIN OAKS VALLEY RD	92003	WMUDS/SWAT
ESCONDIDO	U001571540	SANT FRANCIS FLOWERS	CIRCLE R DRIVE	92026	HIST UST
ESCONDIDO	S111828706	PROJECT 6956	MISSION AVENUE	92026	NPDES
ESCONDIDO	S106925014	CRASON RANCH	NELSON WAY	92026	SWEEPS UST
ESCONDIDO	S116289618	TEXACO GAS & CAR WASH	615EL NORTE PY W #320	92026	EMI
SAN DIEGO COUNTY	1009631442	SAN DIEGO GAS & ELECTRIC CO	CAMPO ROAD (HWY94) WEST OF JAMACHA BLVD		DOT OPS
SAN DIEGO COUNTY	M300003189	VULCAN MATERIALS CO.	CARROLL CANYON (#026)		US MINES
SAN DIEGO COUNTY	M300002765	WESTERN SALT CO	CHULA VISTA PLANT		US MINES
SAN DIEGO COUNTY	M300002489	WESTERN SALT CO	CHULA VISTA PLANT		US MINES
SAN DIEGO COUNTY	M30000319C	VULCAN MATERIALS CO.	MISSION VALLEY (#022)		US MINES
SAN DIEGO COUNTY	M300003195	VULCAN MATERIALS CO.	SLOAN CANYON SAND CO. (#027)		US MINES
SAN DIEGO COUNTY	M300002125	SOUTHERN CA GEM INDUSTRIES	TOURMALINE QUEEN MINE		US MINES
SAN MARCOS	S111459909	SAN MARCOS CREEK AREA CLEARING PROJECT & PINK HOUSE RELOCATI	221 051 21 31 32 48 221 061 10 52 53 54 55 66 219 270 12	92069	NPDES
SAN MARCOS	S106797672	EVANS DEDICATED SYSTEMS	HIGHWAY 78 AND SAN MARCOS BLVD.	92069	ENVIROSTOR
SAN MARCOS	1000198493	LAKE SAN MARCOS PK COMM CTR	HALF MI SE OF LAKE SAN MARCOS	92069	RCRA-SQG
SAN MARCOS	1003879575	OLD WEST WOOD FINISHING	972 RANCH SUITE B	92069	CERC-NFRAP
SAN MARCOS	S106931840	SAN MARCOS RADIO RELAY	RANCHO LUISENO RD	92069	SWEEPS UST
SAN MARCOS	S108407262	SUNNY FRESH CLEANERS #16	SAN MARCOS BL	92069	SAN DIEGO CO. SAM
SAN MARCOS	U001572215	NATIONAL QUARRIES, INC.	289189 N. TWIN OAKS VALLEY RD.	92069	HIST UST
SAN MARCOS	U001572213	MEADOWLARK FARMS	VIA GAVILIN	92069	HIST UST
SAN MORCOS	S105026359	SAN MARCOS, CA STATE UNIVE	TWIN OAKS VALLEY RD AND C	92069	HIST CORTESE
VALLEY CENTER	1009393157	LA JOLLA TRADING POST	22000 HIGHWAY 76	92082	INDIAN UST
VALLEY CENTER	S105155595	VALLEY CENTER LANDFILL	28700 BLK AERIE ROAD		SWFLF
VALLEY CENTER	S109118230	HOEPNER RANCH	55316 COUSER CANYON	92082	SAN DIEGO CO. SAM
VALLEY CENTER	U001572427	SHAW, DONNELLY AND HOFFMAN	HUNZA HILL TERRACE	92082	HIST UST
VALLEY CENTER	S112952236	SAN DIEGO GAS & ELECTRIC	LAT 32 15 12N LONG 117 5 10W	92082	HAZNET
VALLEY CENTER	S113459240	SAN DIEGO GAS & ELECTRIC	VALLEY CENTER RD SOUTH OF PALA RD	92082	HAZNET
VISTA	1014949233	NORTH SANTA FE/ORANGE PROJECT SITE	BOUNDED BY N. SANTA FE, ORANGE STREET, ALLEY & WASHINGTON	92084	US BROWNFIELDS
VISTA	S113463633	SAN DIEGO GAS & ELECTRIC	LAT 33 10.537 LONG 117 12.713	92084	HAZNET
VISTA	1015867481	IMV 10/DETENTION BASIN	MONTE VISTA DR NEAR S SANTA FE AVE	92084	US BROWNFIELDS, FINDS
VISTA	1016370646	APN 175-131-22	NORTH SANTA FE AVENUE AND WEST ORANGE AVENUE	92084	US BROWNFIELDS, FINDS
VISTA	1016370645	APN 179-041-15	TERRACE DRIVE	92084	US BROWNFIELDS, FINDS



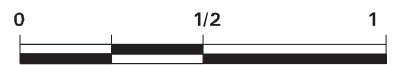
# Focus Map 9



## EDR DataMap® - Environmental Atlas

### Legend

- |                             |                    |                         |                   |                     |
|-----------------------------|--------------------|-------------------------|-------------------|---------------------|
| Roads                       | Waterways          | Powerlines              | Water             | Listed Sites        |
| Major Roads                 | Railroads          | Pipelines               | Superfund Sites   | Sensitive Receptors |
| Contour Lines               | Study Boundary     | Fault Lines             | Federal DOD Sites |                     |
| National Wetlands Inventory | 100-Yr Flood Zones | Indian Reservations BIA |                   |                     |



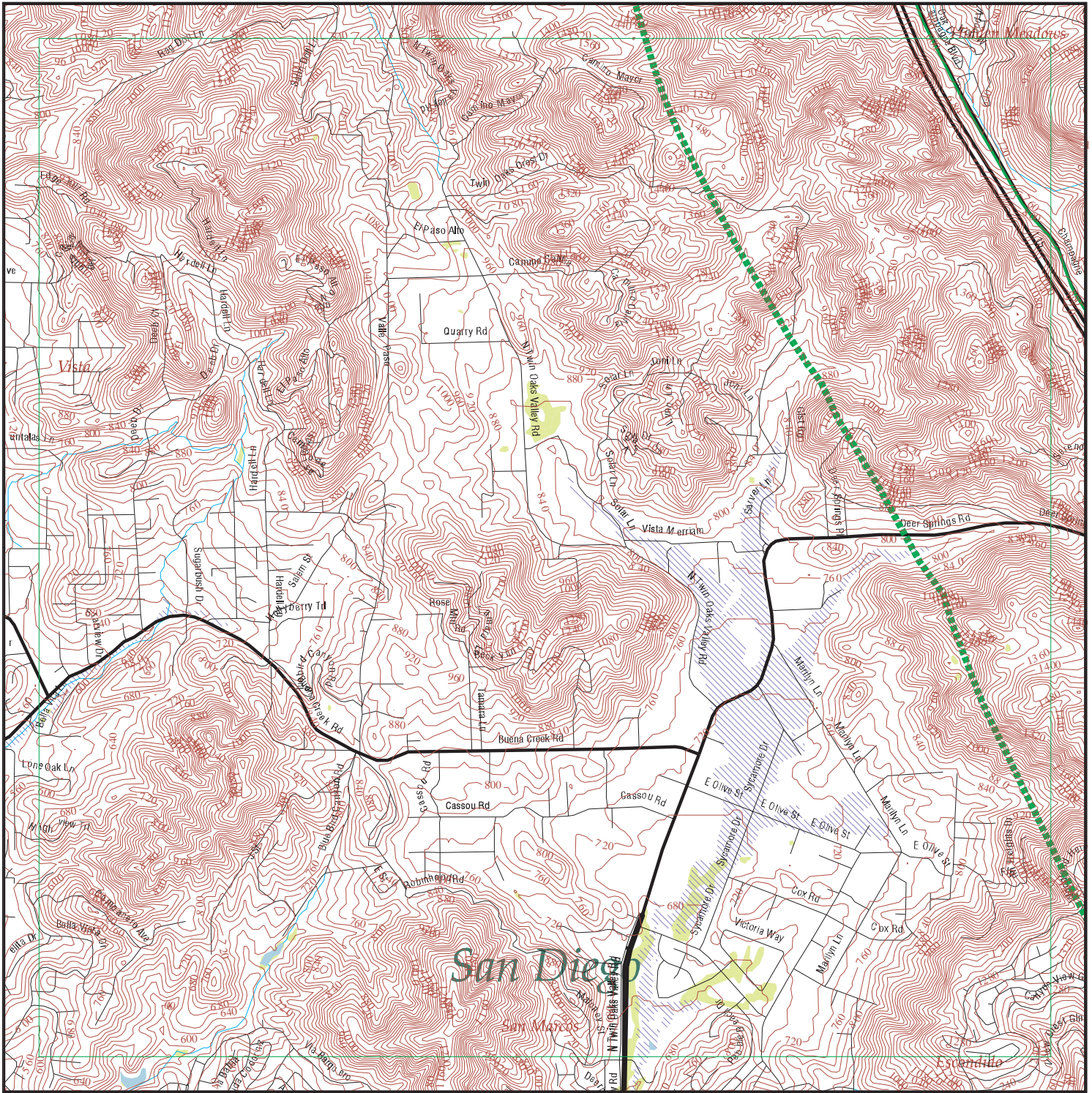
Scale in Miles

Count: 16 records

FOCUS MAP 9 ORPHAN SUMMARY

City	EDR ID	Site Name	Site Address	Zip	Database(s)
ESCONDIDO	U001571540	SAINTE FRANCIS FLOWERS	CIRCLE R DRIVE	92026	HIST UST
ESCONDIDO	S111828706	PROJECT 6956	MISSION AVENUE	92026	NPDES
ESCONDIDO	S106925014	CRASON RANCH	NELSON WAY	92026	SWEEPS UST
ESCONDIDO	S116289618	TEXACO GAS & CAR WASH	615EL NORTE PY W #320	92026	EMI
SAN DIEGO COUNTY	1009631442	SAN DIEGO GAS & ELECTRIC CO	CAMPO ROAD (HWY94) WEST OF JAMACHA BLVD		DOT OPS
SAN DIEGO COUNTY	M300003189	VULCAN MATERIALS CO.	CARROLL CANYON (#026)		US MINES
SAN DIEGO COUNTY	M300002765	WESTERN SALT CO	CHULA VISTA PLANT		US MINES
SAN DIEGO COUNTY	M300002489	WESTERN SALT CO	CHULA VISTA PLANT		US MINES
SAN DIEGO COUNTY	M30000319C	VULCAN MATERIALS CO.	MISSION VALLEY (#022)		US MINES
SAN DIEGO COUNTY	M300003195	VULCAN MATERIALS CO.	SLOAN CANYON SAND CO. (#027)		US MINES
SAN DIEGO COUNTY	M300002125	SOUTHERN CA GEM INDUSTRIES	TOURMALINE QUEEN MINE		US MINES
VALLEY CENTER	1009393157	LA JOLLA TRADING POST	22000 HIGHWAY 76	92082	INDIAN UST
VALLEY CENTER	U003789809	BLACKINGTON AIRPORT	11035 AIRFLIGHT DR	92082	UST, SWEEPS UST, San Diego Co. HMMD
VALLEY CENTER	S109118230	HOEPNER RANCH	55316 COUSER CANYON	92082	SAN DIEGO CO. SAM
VALLEY CENTER	S112952236	SAN DIEGO GAS & ELECTRIC	LAT 32 15 12N LONG 117 5 10W	92082	HAZNET
VALLEY CENTER	S113459240	SAN DIEGO GAS & ELECTRIC	VALLEY CENTER RD SOUTH OF PALA RD	92082	HAZNET

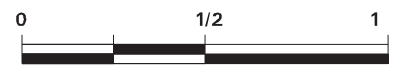
# Focus Map 10



## EDR DataMap® - Environmental Atlas

### Legend

- |                             |                    |                         |                   |                     |
|-----------------------------|--------------------|-------------------------|-------------------|---------------------|
| Roads                       | Waterways          | Powerlines              | Water             | Listed Sites        |
| Major Roads                 | Railroads          | Pipelines               | Superfund Sites   | Sensitive Receptors |
| Contour Lines               | Study Boundary     | Fault Lines             | Federal DOD Sites |                     |
| National Wetlands Inventory | 100-Yr Flood Zones | Indian Reservations BIA |                   |                     |

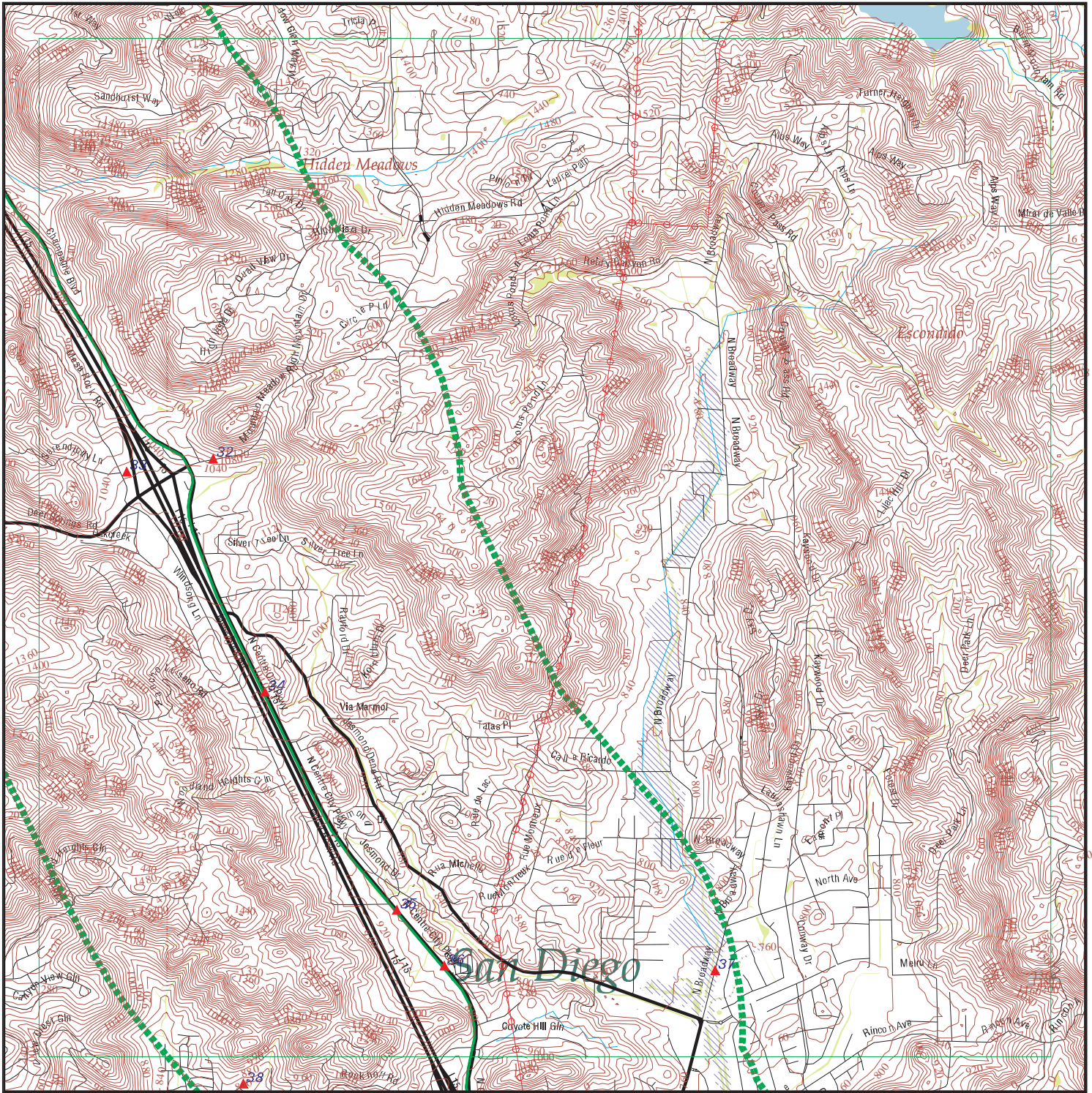


Scale in Miles

FOCUS MAP 10 ORPHAN SUMMARY

City	EDR ID	Site Name	Site Address	Zip	Database(s)
ESCONDIDO	S111828706	PROJECT 6956	MISSION AVENUE	92026	NPDES
ESCONDIDO	S116289618	TEXACO GAS & CAR WASH	615EL NORTE PY W #320	92026	EMI
SAN DIEGO	S106924071	CASE POWER & EQUIPMENT	1600 E MISSION AVE	92069	NPDES, LUST, SLIC, SWEEPS UST
SAN DIEGO COUNTY	1009631442	SAN DIEGO GAS & ELECTRIC CO	CAMPO ROAD (HWY94) WEST OF JAMACHA BLVD		DOT OPS
SAN DIEGO COUNTY	M300003186	VULCAN MATERIALS CO.	CARROLL CANYON (#026)		US MINES
SAN DIEGO COUNTY	M300002765	WESTERN SALT CO	CHULA VISTA PLANT		US MINES
SAN DIEGO COUNTY	M300002488	WESTERN SALT CO	CHULA VISTA PLANT		US MINES
SAN DIEGO COUNTY	M30000319C	VULCAN MATERIALS CO.	MISSION VALLEY (#022)		US MINES
SAN DIEGO COUNTY	M300003195	VULCAN MATERIALS CO.	SLOAN CANYON SAND CO. (#027)		US MINES
SAN MARCOS	S111459909	SAN MARCOS CREEK AREA CLEARING PROJECT & PINK HOUSE RELOCATI	221 051 21 31 32 48 221 061 10 52 53 54 55 65 66 219 270 12	92069	NPDES
SAN MARCOS	S106797672	EVANS DEDICATED SYSTEMS	HIGHWAY 78 AND SAN MARCOS BLVD.	92069	ENVIROSTOR
SAN MARCOS	1000198493	LAKE SAN MARCOS PK COMM CTR	HALF MI SE OF LAKE SAN MARCOS	92069	RCRA-SQG
SAN MARCOS	1003879575	OLD WEST WOOD FINISHING	972 RANCH SUITE B	92069	CERC-NFRAP
SAN MARCOS	S108407262	SUNNY FRESH CLEANERS #16	SAN MARCOS BL	92069	SAN DIEGO CO. SAM
SAN MARCOS	U001572215	NATIONAL QUARRIES, INC.	289189 N. TWIN OAKS VALLEY RD.	92069	HIST UST
SAN MARCOS	U001572213	MEADOWLARK FARMS	VIA GAVILIN	92069	HIST UST
SAN MARCOS	S105026359	SAN MARCOS, CA STATE UNIVE	TWIN OAKS VALLEY RD AND C	92069	HIST CORTESE
VALLEY CENTER	S105155595	VALLEY CENTER LANDFILL	28700 BLK AERIE ROAD		SWF/LF
VISTA	1014949233	NORTH SANTA FE/ORANGE PROJECT SITE	BOUNDED BY N. SANTA FE, ORANGE STREET, ALLEY & WASHINGTON	92084	US BROWNFIELDS
VISTA	S113463633	SAN DIEGO GAS & ELECTRIC	LAT 33 10.537 LONG 117 12.713	92084	HAZNET
VISTA	1015867481	IMV 10/DETENTION BASIN	MONTE VISTA DR NEAR S SANTA FE AVE	92084	US BROWNFIELDS, FINDS

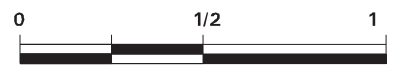
# Focus Map 11



## EDR DataMap® - Environmental Atlas

### Legend

- |                             |                    |                         |                   |                     |
|-----------------------------|--------------------|-------------------------|-------------------|---------------------|
| Roads                       | Waterways          | Powerlines              | Water             | Listed Sites        |
| Major Roads                 | Railroads          | Pipelines               | Superfund Sites   | Sensitive Receptors |
| Contour Lines               | Study Boundary     | Fault Lines             | Federal DOD Sites |                     |
| National Wetlands Inventory | 100-Yr Flood Zones | Indian Reservations BIA |                   |                     |



Scale in Miles

FOCUS MAP 11 SUMMARY

<u>Database</u>	<u>Total Plotted</u>
<b><u>FEDERAL RECORDS</u></b>	
NPL	0
Proposed NPL	0
Delisted NPL	0
NPL LIENS	0
CERCLIS	0
CERC-NFRAP	0
LIENS 2	0
CORRACTS	0
RCRA-TSDF	0
RCRA-LQG	0
RCRA-SQG	1
RCRA-CESQG	0
RCRA NonGen / NLR	0
US ENG CONTROLS	0
US INST CONTROL	0
ERNS	0
HMIRS	0
DOT OPS	0
US CDL	0
US BROWNFIELDS	0
DOD	0
FUDS	0
LUCIS	0
CONSENT	0
ROD	0
UMTRA	0
ODI	0
DEBRIS REGION 9	0
US MINES	0
TRIS	0
TSCA	0
FTTS	0
HIST FTTS	0
SSTS	0
ICIS	0
PADS	0
MLTS	0
RADINFO	0
FINDS	1
RAATS	0
RMP	0
US HIST CDL	0
PCB TRANSFORMER	0
2020 COR ACTION	0
LEAD SMELTERS	0
EPA WATCH LIST	0
US AIRS	0
PRP	0

FOCUS MAP 11 SUMMARY

<u>Database</u>	<u>Total Plotted</u>
FEMA UST	0
COAL ASH EPA	0
FEDERAL FACILITY	0
SCRD DRYCLEANERS	0
COAL ASH DOE	0
US FIN ASSUR	0

**STATE AND LOCAL RECORDS**

HIST Cal-Sites	0
CA BOND EXP. PLAN	0
SCH	1
Toxic Pits	0
SWF/LF	0
NPDES	0
WDS	1
UIC	0
Cortese	0
HIST CORTESE	0
SWRCY	0
LUST	1
CA FID UST	0
SLIC	1
UST	1
HIST UST	0
LIENS	0
CUPA Listings	0
SWEEPS UST	0
CHMIRS	1
LDS	0
AST	0
MCS	0
Notify 65	0
DEED	0
VCP	0
DRYCLEANERS	0
WIP	0
ENF	1
CDL	1
RESPONSE	0
HAZNET	0
EMI	1
HAULERS	0
ENVIROSTOR	2
HWP	0
HWT	0
MWMP	0
RGA LF	0
RGA LUST	0
PROC	0
WMUDS/SWAT	0

FOCUS MAP 11 SUMMARY

<u>Database</u>	<u>Total Plotted</u>
<b><u>TRIBAL RECORDS</u></b>	
INDIAN RESERV	0
INDIAN ODI	0
INDIAN LUST	0
INDIAN UST	0
INDIAN VCP	0
<b><u>EDR PROPRIETARY RECORDS</u></b>	
EDR MGP	0
EDR US Hist Auto Stat	0
EDR US Hist Cleaners	0
RGA LUST	0
RGA LF	0

NOTES:

Sites may be listed in more than one database



MAP FINDINGS  
FOCUS MAP 11

Map ID	Site	Database(s)	EPA ID Number
--------	------	-------------	---------------

32	<b>VACANT LOT</b> <b>26845 MOUNTAIN MEADOW RD</b> <b>ESCONDIDO, CA 92026</b>	<b>SLIC</b> <b>San Diego Co. HMMD</b> <b>SAN DIEGO CO. SAM</b>	<b>S104750181</b> <b>N/A</b>
----	------------------------------------------------------------------------------------	----------------------------------------------------------------------	---------------------------------

SLIC:

Region:	STATE
<b>Facility Status:</b>	<b>Completed - Case Closed</b>
Status Date:	12/31/1993
Global Id:	T0608172656
Lead Agency:	SAN DIEGO COUNTY LOP
Lead Agency Case Number:	H23162-001
Latitude:	33.198967
Longitude:	-117.120324
Case Type:	Cleanup Program Site
Case Worker:	Not reported
Local Agency:	Not reported
RB Case Number:	Not reported
File Location:	Local Agency
Potential Media Affected:	Soil
Potential Contaminants of Concern:	Diesel
Site History:	Not reported

[Click here to access the California GeoTracker records for this facility:](#)

**SAN DIEGO CO. HMMD:**

Facility Id:	123162
Business Type:	6HK70
EPA Id Number:	Not reported
APN:	DEH-123162
Last HMMD Inspection:	Not reported
Permit Status:	INAC
Permit Expiration:	09/17/1991
Facility Owner:	BILL BEVILAQUA
Facility Address:	PO BOX 246
Facility City:	SAN MARCOS
Facility State:	CA
Facility Zip:	92069-
UST Owner:	Not reported
Handle Regulated Hazmat:	Not reported
Own Or Operate UST:	Not reported
Subject To APSA:	Not reported
Generate Haz Waste:	Y
Treat Haz Waste:	Not reported
Generate Medical Waste:	Not reported

**SAN DIEGO CO. SAM:**

Case Number:	H23162-001
Agency:	DEH Site Assessment & Mitigation
<b>Funding:</b>	<b>Private - VAP</b>
Facility Type:	Soils Only
Facility Status:	Closed Case
Date:	12/31/1993
Date Began:	11/1/1989

MAP FINDINGS  
FOCUS MAP 11

Map ID	Site	Database(s)	EPA ID Number
33	<b>ARCO PRODUCTS CO</b> <b>26915 MESA ROCK RD</b> <b>ESCONDIDO, CA 92026</b>  UST: Facility ID: H32212 Latitude: 33.199572 Longitude: -117.126334 Permitting Agency: SAN DIEGO COUNTY	UST	U003789920 N/A
33	<b>ARCO</b> <b>26915 MESA ROCK RD</b> <b>ESCONDIDO, CA 92026</b>  SAN DIEGO CO. SAM: Case Number: H32212-001 Agency: DEH Site Assessment & Mitigation <b>Funding: LOP - State Fund</b> Facility Type: Drinking Water Aquifer Impacted Facility Status: Preliminary Assessment Date: 4/10/2003 Date Began: 1/10/2003	SAN DIEGO CO. SAM	S106874610 N/A
33	<b>ARCO FACILITY NO 05625</b> <b>26915 MESA ROCK RD</b> <b>ESCONDIDO, CA 92026</b>  RCRA-SQG: Date form received by agency: 07/10/2002 Facility name: ARCO FACILITY NO 05625 Facility address: 26915 MESA ROCK RD ESCONDIDO, CA 92026  EPA ID: CAR000104851 Mailing address: P O BOX 6038 ARTESIA, CA 907026038  Contact: JACK OMAN Contact address: P O BOX 6038 ARTESIA, CA 907026038  Contact country: US Contact telephone: (714) 690-2425 Contact email: Not reported EPA Region: 09 Classification: Small Small Quantity Generator Description: Handler: generates more than 100 and less than 1000 kg of hazardous waste during any calendar month and accumulates less than 6000 kg of hazardous waste at any time; or generates 100 kg or less of hazardous waste during any calendar month, and accumulates more than 1000 kg of hazardous waste at any time  Owner/Operator Summary: Owner/operator name: B P W COAST PRODUCTS LLC Owner/operator address: P O BOX 6038 ARTESIA, CA 90702  Owner/operator country: Not reported Owner/operator telephone: (714) 690-2425 Legal status: Private Owner/Operator Type: Owner Owner/Op start date: Not reported	RCRA-SQG FINDS	1004678081 CAR000104851

MAP FINDINGS  
FOCUS MAP 11

Map ID Site Database(s) EPA ID Number

**ARCO FACILITY NO 05625 (Continued)**

**1004678081**

Owner/Op end date: Not reported

Handler Activities Summary:

U.S. importer of hazardous waste: No  
Mixed waste (haz. and radioactive): No  
Recycler of hazardous waste: No  
Transporter of hazardous waste: No  
Treater, storer or disposer of HW: No  
Underground injection activity: No  
On-site burner exemption: No  
Furnace exemption: No  
Used oil fuel burner: No  
Used oil processor: No  
User oil refiner: No  
Used oil fuel marketer to burner: No  
Used oil Specification marketer: No  
Used oil transfer facility: No  
Used oil transporter: No

Hazardous Waste Summary:

Waste code: D000  
Waste name: Not Defined

Waste code: D001  
Waste name: IGNITABLE HAZARDOUS WASTES ARE THOSE WASTES WHICH HAVE A FLASHPOINT OF LESS THAN 140 DEGREES FAHRENHEIT AS DETERMINED BY A PENSKEY-MARTENS CLOSED CUP FLASH POINT TESTER. ANOTHER METHOD OF DETERMINING THE FLASH POINT OF A WASTE IS TO REVIEW THE MATERIAL SAFETY DATA SHEET, WHICH CAN BE OBTAINED FROM THE MANUFACTURER OR DISTRIBUTOR OF THE MATERIAL. LACQUER THINNER IS AN EXAMPLE OF A COMMONLY USED SOLVENT WHICH WOULD BE CONSIDERED AS IGNITABLE HAZARDOUS WASTE.

Waste code: D018  
Waste name: BENZENE

Violation Status: No violations found

FINDS:

Registry ID: 110012251794

Environmental Interest/Information System

The NEI (National Emissions Inventory) database contains information on stationary and mobile sources that emit criteria air pollutants and their precursors, as well as hazardous air pollutants (HAPs).

California Hazardous Waste Tracking System - Datamart (HWTS-DATAMART) provides California with information on hazardous waste shipments for generators, transporters, and treatment, storage, and disposal facilities.

RCRAInfo is a national information system that supports the Resource Conservation and Recovery Act (RCRA) program through the tracking of events and activities related to facilities that generate, transport, and treat, store, or dispose of hazardous waste. RCRAInfo allows RCRA program staff to track the notification, permit, compliance, and corrective action activities required under RCRA.

MAP FINDINGS  
FOCUS MAP 11

Map ID	Site	Database(s)	EPA ID Number
--------	------	-------------	---------------

**ARCO FACILITY NO 05625 (Continued)**

**1004678081**

CRITERIA AND HAZARDOUS AIR POLLUTANT INVENTORY

33	<b>ARCO #05625 26915 MESA ROCK RD ESCONDIDO, CA 92026</b>	<b>San Diego Co. HMMD EMI</b>	<b>LUST S103648151 N/A</b>
----	-------------------------------------------------------------------	-----------------------------------	------------------------------------

LUST:

Region:	STATE
Global Id:	T0607318250
Latitude:	33.1972917753568
Longitude:	-117.127454280853
Case Type:	LUST Cleanup Site
Status:	Open - Eligible for Closure
Status Date:	04/23/2014
Lead Agency:	SAN DIEGO RWQCB (REGION 9)
Case Worker:	SM
Local Agency:	Not reported
RB Case Number:	Not reported
LOC Case Number:	Not reported
File Location:	Local Agency
Potential Media Affect:	Aquifer used for drinking water supply, Other Groundwater (uses other than drinking water), Under Investigation
Potential Contaminants of Concern:	Gasoline
Site History:	This is an active fueling site where contamination was identified in January 2003 when product line and fuel dispenser replacement activities were being conducted. Site assessment activities are underway and groundwater monitoring is being conducted on this site. Please see the Environmental Data tab for additional site specific information.

Click here to access the California GeoTracker records for this facility:

Contact:

Global Id:	T0607318250
Contact Type:	Regional Board Caseworker
Contact Name:	SEAN MCCLAIN
Organization Name:	SAN DIEGO RWQCB (REGION 9)
Address:	2375 NORTHSIDE DRIVE, SUITE 100
City:	SAN DIEGO
Email:	smcclain@waterboards.ca.gov
Phone Number:	6195213374

Status History:

Global Id:	T0607318250
Status:	Open - Case Begin Date
Status Date:	01/10/2003
Global Id:	T0607318250
Status:	Open - Site Assessment
Status Date:	04/10/2003
Global Id:	T0607318250
Status:	Open - Eligible for Closure
Status Date:	04/23/2014

Regulatory Activities:

MAP FINDINGS  
FOCUS MAP 11

Map ID	Site	Database(s)	EPA ID Number
	<b>ARCO #05625 (Continued)</b>		<b>S103648151</b>
	Global Id: T0607318250 Action Type: RESPONSE Date: 01/11/2012 Action: Soil and Water Investigation Workplan - Regulator Responded		
	Global Id: T0607318250 Action Type: ENFORCEMENT Date: 02/24/2014 Action: Technical Correspondence / Assistance / Other		
	Global Id: T0607318250 Action Type: ENFORCEMENT Date: 03/18/2014 Action: Notification - Fee Title Owners Notice		
	Global Id: T0607318250 Action Type: ENFORCEMENT Date: 03/18/2014 Action: Notification - Public Notice of Case Closure		
	Global Id: T0607318250 Action Type: RESPONSE Date: 07/30/2012 Action: Monitoring Report - Quarterly		
	Global Id: T0607318250 Action Type: ENFORCEMENT Date: 05/21/2014 Action: Technical Correspondence / Assistance / Other		
	Global Id: T0607318250 Action Type: Other Date: 01/01/1950 Action: Leak Stopped		
	Global Id: T0607318250 Action Type: RESPONSE Date: 04/13/2009 Action: Monitoring Report - Quarterly		
	Global Id: T0607318250 Action Type: RESPONSE Date: 01/23/2009 Action: Monitoring Report - Quarterly		
	Global Id: T0607318250 Action Type: RESPONSE Date: 02/15/2013 Action: Site Assessment Report - Regulator Responded		
	Global Id: T0607318250 Action Type: RESPONSE Date: 10/30/2010 Action: Monitoring Report - Quarterly		
	Global Id: T0607318250 Action Type: RESPONSE		

MAP FINDINGS  
FOCUS MAP 11

Map ID	Site	Database(s)	EPA ID Number
	<b>ARCO #05625 (Continued)</b>		<b>S103648151</b>
	Date:	01/30/2011	
	Action:	Monitoring Report - Quarterly	
	Global Id:	T0607318250	
	Action Type:	RESPONSE	
	Date:	01/30/2012	
	Action:	Monitoring Report - Quarterly	
	Global Id:	T0607318250	
	Action Type:	RESPONSE	
	Date:	04/30/2012	
	Action:	Monitoring Report - Quarterly	
	Global Id:	T0607318250	
	Action Type:	RESPONSE	
	Date:	04/30/2011	
	Action:	Monitoring Report - Quarterly	
	Global Id:	T0607318250	
	Action Type:	ENFORCEMENT	
	Date:	10/13/2011	
	Action:	Technical Correspondence / Assistance / Other	
	Global Id:	T0607318250	
	Action Type:	ENFORCEMENT	
	Date:	10/07/2009	
	Action:	Technical Correspondence / Assistance / Other	
	Global Id:	T0607318250	
	Action Type:	Other	
	Date:	01/01/1950	
	Action:	Leak Began	
	Global Id:	T0607318250	
	Action Type:	RESPONSE	
	Date:	07/30/2009	
	Action:	Monitoring Report - Quarterly	
	Global Id:	T0607318250	
	Action Type:	RESPONSE	
	Date:	07/30/2013	
	Action:	Monitoring Report - Quarterly	
	Global Id:	T0607318250	
	Action Type:	RESPONSE	
	Date:	10/30/2012	
	Action:	Monitoring Report - Quarterly	
	Global Id:	T0607318250	
	Action Type:	ENFORCEMENT	
	Date:	04/10/2003	
	Action:	Notice of Responsibility	
	Global Id:	T0607318250	
	Action Type:	ENFORCEMENT	
	Date:	11/21/2013	
	Action:	Referral to Regional Board	

MAP FINDINGS  
FOCUS MAP 11

Map ID	Site	Database(s)	EPA ID Number
	<b>ARCO #05625 (Continued)</b>		<b>S103648151</b>
	Global Id: T0607318250 Action Type: RESPONSE Date: 10/31/2009 Action: Monitoring Report - Quarterly		
	Global Id: T0607318250 Action Type: RESPONSE Date: 07/30/2011 Action: Monitoring Report - Quarterly		
	Global Id: T0607318250 Action Type: RESPONSE Date: 10/30/2011 Action: Monitoring Report - Quarterly		
	Global Id: T0607318250 Action Type: RESPONSE Date: 01/30/2013 Action: Monitoring Report - Quarterly		
	Global Id: T0607318250 Action Type: RESPONSE Date: 04/30/2013 Action: Monitoring Report - Quarterly		
	Global Id: T0607318250 Action Type: ENFORCEMENT Date: 05/08/2012 Action: Technical Correspondence / Assistance / Other		
	Global Id: T0607318250 Action Type: ENFORCEMENT Date: 09/25/2013 Action: Technical Correspondence / Assistance / Other		
	Global Id: T0607318250 Action Type: ENFORCEMENT Date: 07/15/2009 Action: Letter - Notice		
	Global Id: T0607318250 Action Type: Other Date: 01/01/1950 Action: Leak Discovery		
	Global Id: T0607318250 Action Type: ENFORCEMENT Date: 06/21/2010 Action: Technical Correspondence / Assistance / Other		
	Global Id: T0607318250 Action Type: Other Date: 01/01/1950 Action: Leak Reported		
	Global Id: T0607318250 Action Type: RESPONSE		

MAP FINDINGS  
FOCUS MAP 11

Map ID	Site	Database(s)	EPA ID Number
--------	------	-------------	---------------

**ARCO #05625 (Continued)**

**S103648151**

Date: 01/30/2010  
Action: Monitoring Report - Quarterly

Global Id: T0607318250  
Action Type: RESPONSE  
Date: 07/30/2010  
Action: Monitoring Report - Quarterly

Global Id: T0607318250  
Action Type: RESPONSE  
Date: 11/23/2009  
Action: Site Assessment Report

Global Id: T0607318250  
Action Type: RESPONSE  
Date: 04/30/2010  
Action: Monitoring Report - Quarterly

**SAN DIEGO CO. HMMD:**

Facility Id: 132212  
Business Type: 6HK28  
EPA Id Number: CAR000104851  
APN: 186-611-13-00  
Last HMMD Inspection: 03/12/2008  
Permit Status: CHNG  
Permit Expiration: 01/31/2009  
Facility Owner: BP WEST COAST PRODUCTS LLC  
Facility Address: P.O. BOX 6038  
Facility City: ARTESIA  
Facility State: CA  
Facility Zip: 90702-6038  
UST Owner: ARCO PRODUCTS CO  
Handle Regulated Hazmat: Y  
Own Or Operate UST: Y  
Subject To APSA: Not reported  
Generate Haz Waste: Y  
Treat Haz Waste: Not reported  
Generate Medical Waste: Not reported

**UST:**

UST Name: UNDERGROUND TANK 132212 T001  
Last Update: 2012-11-02 14:17:38  
Permit Number: 132212  
Tank Type: DOUBLE WALL  
Additional Id: RT1939/RT3437  
Capacity Gallons: 10000  
UST Contents: REGULAR UNLEADED  
Other Content Info: REGULAR UNLEADED  
Reg Status: ACTIVE  
Remove Close Date: Not reported  
Year Installed: 1992-01-01 00:00:00  
Pipe Type: DOUBLE WALL  
Delivery System: PRESSURE  
Monitor Code: 31A  
UST Monitor Method: DW TANK, DW PRESSURIZED PIPE W/ DRY TANK ANNULAR; POSITIVE SHUT-OFF & FAILSAFE, 3.0LLD; UDC W/ POSITIVE SHUT-OFF



MAP FINDINGS  
FOCUS MAP 11

Map ID	Site	Database(s)	EPA ID Number
--------	------	-------------	---------------

**ARCO #05625 (Continued)**

**S103648151**

UST Name: UNDERGROUND TANK 132212 T002  
 Last Update: 2012-11-02 14:17:38  
 Permit Number: 132212  
 Tank Type: DOUBLE WALL  
 Additional Id: RT1939/RT3437  
 Capacity Gallons: 10000  
 UST Contents: REGULAR UNLEADED  
 Other Content Info: REGULAR UNLEADED  
 Reg Status: ACTIVE  
 Remove Close Date: Not reported  
 Year Installed: 1992-01-01 00:00:00  
 Pipe Type: DOUBLE WALL  
 Delivery System: PRESSURE  
 Monitor Code: 31A  
 UST Monitor Method: DW TANK, DW PRESSURIZED PIPE W/ DRY TANK ANNULAR; POSITIVE SHUT-OFF & FAILSAFE, 3.0LLD; UDC W/ POSITIVE SHUT-OFF

UST Name: UNDERGROUND TANK 132212 T003  
 Last Update: 2012-11-02 14:17:38  
 Permit Number: 132212  
 Tank Type: DOUBLE WALL  
 Additional Id: RT1939/RT3437  
 Capacity Gallons: 10000  
 UST Contents: REGULAR UNLEADED  
 Other Content Info: REGULAR UNLEADED 1A  
 Reg Status: ACTIVE  
 Remove Close Date: Not reported  
 Year Installed: 1992-01-01 00:00:00  
 Pipe Type: DOUBLE WALL  
 Delivery System: PRESSURE  
 Monitor Code: 31A  
 UST Monitor Method: DW TANK, DW PRESSURIZED PIPE W/ DRY TANK ANNULAR; POSITIVE SHUT-OFF & FAILSAFE, 3.0LLD; UDC W/ POSITIVE SHUT-OFF

UST Name: UNDERGROUND TANK 132212 T004  
 Last Update: 2012-11-02 14:17:38  
 Permit Number: 132212  
 Tank Type: DOUBLE WALL  
 Additional Id: RT1939/RT3437  
 Capacity Gallons: 10000  
 UST Contents: PREMIUM UNLEADED  
 Other Content Info: PREMIUM UNLEADED  
 Reg Status: ACTIVE  
 Remove Close Date: Not reported  
 Year Installed: 1992-01-01 00:00:00  
 Pipe Type: DOUBLE WALL  
 Delivery System: PRESSURE  
 Monitor Code: 31A  
 UST Monitor Method: DW TANK, DW PRESSURIZED PIPE W/ DRY TANK ANNULAR; POSITIVE SHUT-OFF & FAILSAFE, 3.0LLD; UDC W/ POSITIVE SHUT-OFF

Facility Id: 210095  
 Business Type: 6HK28  
 EPA Id Number: CAL000336218  
 APN: 186-611-13-00  
 Last HMMD Inspection: 04/24/2012

MAP FINDINGS  
FOCUS MAP 11

Map ID      Site      Database(s)      EPA ID Number

---

**ARCO #05625 (Continued)**

**S103648151**

Permit Status:            OPEN  
 Permit Expiration:      08/31/2013  
 Facility Owner:          MESA ROCK, INC  
 Facility Address:        26915 MESA ROCK RD  
 Facility City:            ESCONDIDO  
 Facility State:          CA  
 Facility Zip:            92026  
 UST Owner:             MESA ROCK, LLC  
 Handle Regulated Hazmat: Y  
 Own Or Operate UST:    Y  
 Subject To APSA:        Not reported  
 Generate Haz Waste:    Y  
 Treat Haz Waste:        Not reported  
 Generate Medical Waste: Not reported

UST:

UST Name:                UNDERGROUND TANK 132212 T001  
 Last Update:            2012-11-02 14:17:38  
 Permit Number:         210095  
 Tank Type:              DOUBLE WALL  
 Additional Id:          RT1939/RT3437  
 Capacity Gallons:      10000  
 UST Contents:          REGULAR UNLEADED  
 Other Content Info:    REGULAR UNLEADED  
 Reg Status:             ACTIVE  
 Remove Close Date:    Not reported  
 Year Installed:         1992-01-01 00:00:00  
 Pipe Type:              DOUBLE WALL  
 Delivery System:        PRESSURE  
 Monitor Code:          31A  
 UST Monitor Method:    DW TANK, DW PRESSURIZED PIPE W/ DRY TANK ANNULAR; POSITIVE SHUT-OFF & FAILSAFE, 3.0LLD; UDC W/ POSITIVE SHUT-OFF

UST Name:                UNDERGROUND TANK 132212 T002  
 Last Update:            2012-11-02 14:17:38  
 Permit Number:         210095  
 Tank Type:              DOUBLE WALL  
 Additional Id:          RT1939/RT3437  
 Capacity Gallons:      10000  
 UST Contents:          REGULAR UNLEADED  
 Other Content Info:    REGULAR UNLEADED  
 Reg Status:             ACTIVE  
 Remove Close Date:    Not reported  
 Year Installed:         1992-01-01 00:00:00  
 Pipe Type:              DOUBLE WALL  
 Delivery System:        PRESSURE  
 Monitor Code:          31A  
 UST Monitor Method:    DW TANK, DW PRESSURIZED PIPE W/ DRY TANK ANNULAR; POSITIVE SHUT-OFF & FAILSAFE, 3.0LLD; UDC W/ POSITIVE SHUT-OFF

UST Name:                UNDERGROUND TANK 132212 T003  
 Last Update:            2012-11-02 14:17:38  
 Permit Number:         210095  
 Tank Type:              DOUBLE WALL  
 Additional Id:          RT1939/RT3437/RT5631  
 Capacity Gallons:      10000  
 UST Contents:          DIESEL  
 Other Content Info:    DIESEL

MAP FINDINGS  
FOCUS MAP 11

Map ID      Site      Database(s)      EPA ID Number

---

**ARCO #05625 (Continued)**

**S103648151**

Reg Status: ACTIVE  
 Remove Close Date: Not reported  
 Year Installed: 1992-01-01 00:00:00  
 Pipe Type: DOUBLE WALL  
 Delivery System: PRESSURE  
 Monitor Code: 31A  
 UST Monitor Method: DW TANK, DW PRESSURIZED PIPE W/ DRY TANK ANNULAR; POSITIVE SHUT-OFF & FAILSAFE, 3.0LLD; UDC W/ POSITIVE SHUT-OFF

UST Name: UNDERGROUND TANK 132212 T004  
 Last Update: 2012-11-02 14:17:38  
 Permit Number: 210095  
 Tank Type: DOUBLE WALL  
 Additional Id: RT1939/RT3437  
 Capacity Gallons: 10000  
 UST Contents: PREMIUM UNLEADED  
 Other Content Info: PREMIUM UNLEADED  
 Reg Status: ACTIVE  
 Remove Close Date: Not reported  
 Year Installed: 1992-01-01 00:00:00  
 Pipe Type: DOUBLE WALL  
 Delivery System: PRESSURE  
 Monitor Code: 31A  
 UST Monitor Method: DW TANK, DW PRESSURIZED PIPE W/ DRY TANK ANNULAR; POSITIVE SHUT-OFF & FAILSAFE, 3.0LLD; UDC W/ POSITIVE SHUT-OFF

Active Permits:

Facility Id: 210095  
 Update Date: 11/02/2012  
 Case Number: Not reported  
 Name: REGULAR UNLEADED  
 Other Information: UNDERGROUND TANK 132212 T002  
 Material Waste: Material  
 Hazardous Categories 1: FIRE  
 Hazardous Categories 2: Not reported

Facility Id: 210095  
 Update Date: 11/02/2012  
 Case Number: Not reported  
 Name: REGULAR UNLEADED  
 Other Information: UNDERGROUND TANK 132212 T003 MIDGRADE UNLEADED  
 Material Waste: Material  
 Hazardous Categories 1: FIRE  
 Hazardous Categories 2: Not reported

Facility Id: 210095  
 Update Date: 11/02/2012  
 Case Number: Not reported  
 Name: REGULAR UNLEADED  
 Other Information: UNDERGROUND TANK 132212 T001  
 Material Waste: Material  
 Hazardous Categories 1: FIRE  
 Hazardous Categories 2: Not reported

Facility Id: 210095  
 Update Date: 11/02/2012  
 Case Number: Not reported

MAP FINDINGS  
FOCUS MAP 11

Map ID Site Database(s) EPA ID Number

**ARCO #05625 (Continued)**

**S103648151**

Name: WASTE 134 AQUEOUS SOL'N W/LESS 10% ORG  
Other Information: WATER & FUEL  
Material Waste: Waste  
Hazardous Categories 1: Not reported  
Hazardous Categories 2: Not reported

Facility Id: 210095  
Update Date: 11/02/2012  
Case Number: Not reported  
Name: WASTE 352 ORGANIC SOLIDS (OTHER)  
Other Information: GASOLINE FILTERS & ABSORBENT  
Material Waste: Waste  
Hazardous Categories 1: Not reported  
Hazardous Categories 2: Not reported

Facility Id: 210095  
Update Date: 11/02/2012  
Case Number: Not reported  
Name: SUPER UNLEADED  
Other Information: UNDERGROUND TANK 132212 T004  
Material Waste: Material  
Hazardous Categories 1: FIRE  
Hazardous Categories 2: Not reported

Violations Active Permits:

Facility Id: 210095  
Update Date: 11/02/2012  
Inspection Date: 04/24/2012  
Violation Code: 6HV3105  
Violation: NO CURRENT FINANCIAL RESPONSIBILITY  
Violation Citation: Current evidence of financial responsibility not available.  
25292.2(a), 25299.33; 2809  
Activity: ACTIVE

Facility Id: 210095  
Update Date: 11/02/2012  
Inspection Date: 04/24/2012  
Violation Code: 6HV0225  
Violation: ACCUMULATED HW>180 OR >270 DAYS  
Violation Citation: Accumulated waste too long (>180 or 270 days). 66262.34(d), CFR  
262.34(e)&(f), &/or 25201(a) [>90 days for AHW waste]  
Activity: ACTIVE

Facility Id: 210095  
Update Date: 11/02/2012  
Inspection Date: 04/24/2012  
Violation Code: 6HV3263  
Violation: MONITOR SYSTEM NOT ALL FUNCTIONAL  
Violation Citation: Monitoring system components &/or devices are not all functional.  
2630, 2641(j), 2632  
Activity: ACTIVE

EMI:

Year: 2000  
County Code: 37

MAP FINDINGS  
FOCUS MAP 11

Map ID Site Database(s) EPA ID Number

**ARCO #05625 (Continued)**

**S103648151**

Air Basin: SD  
 Facility ID: 91035  
 Air District Name: SD  
 SIC Code: 5541  
 Air District Name: SAN DIEGO COUNTY APCD  
 Community Health Air Pollution Info System: Not reported  
 Consolidated Emission Reporting Rule: Not reported  
 Total Organic Hydrocarbon Gases Tons/Yr: 4  
 Reactive Organic Gases Tons/Yr: 4  
 Carbon Monoxide Emissions Tons/Yr: 0  
 NOX - Oxides of Nitrogen Tons/Yr: 0  
 SOX - Oxides of Sulphur Tons/Yr: 0  
 Particulate Matter Tons/Yr: 0  
 Part. Matter 10 Micrometers & Smlr Tons/Yr: 0

Year: 2001  
 County Code: 37  
 Air Basin: SD  
 Facility ID: 91035  
 Air District Name: SD  
 SIC Code: 5541  
 Air District Name: SAN DIEGO COUNTY APCD  
 Community Health Air Pollution Info System: Not reported  
 Consolidated Emission Reporting Rule: Not reported  
 Total Organic Hydrocarbon Gases Tons/Yr: 4  
 Reactive Organic Gases Tons/Yr: 4  
 Carbon Monoxide Emissions Tons/Yr: 0  
 NOX - Oxides of Nitrogen Tons/Yr: 0  
 SOX - Oxides of Sulphur Tons/Yr: 0  
 Particulate Matter Tons/Yr: 0  
 Part. Matter 10 Micrometers & Smlr Tons/Yr: 0

Year: 2002  
 County Code: 37  
 Air Basin: SD  
 Facility ID: 91035  
 Air District Name: SD  
 SIC Code: 5541  
 Air District Name: SAN DIEGO COUNTY APCD  
 Community Health Air Pollution Info System: Not reported  
 Consolidated Emission Reporting Rule: Not reported  
 Total Organic Hydrocarbon Gases Tons/Yr: 4  
 Reactive Organic Gases Tons/Yr: 4  
 Carbon Monoxide Emissions Tons/Yr: 0  
 NOX - Oxides of Nitrogen Tons/Yr: 0  
 SOX - Oxides of Sulphur Tons/Yr: 0  
 Particulate Matter Tons/Yr: 0  
 Part. Matter 10 Micrometers & Smlr Tons/Yr: 0

Year: 2003  
 County Code: 37  
 Air Basin: SD  
 Facility ID: 91035  
 Air District Name: SD  
 SIC Code: 5541  
 Air District Name: SAN DIEGO COUNTY APCD  
 Community Health Air Pollution Info System: Not reported

MAP FINDINGS  
FOCUS MAP 11

Map ID      Site      Database(s)      EPA ID Number

---

**ARCO #05625 (Continued)**

**S103648151**

Consolidated Emission Reporting Rule:	Not reported
Total Organic Hydrocarbon Gases Tons/Yr:	4
Reactive Organic Gases Tons/Yr:	4
Carbon Monoxide Emissions Tons/Yr:	0
NOX - Oxides of Nitrogen Tons/Yr:	0
SOX - Oxides of Sulphur Tons/Yr:	0
Particulate Matter Tons/Yr:	0
Part. Matter 10 Micrometers & Smlr Tons/Yr:	0
Year:	2004
County Code:	37
Air Basin:	SD
Facility ID:	91035
Air District Name:	SD
SIC Code:	5541
Air District Name:	SAN DIEGO COUNTY APCD
Community Health Air Pollution Info System:	Not reported
Consolidated Emission Reporting Rule:	Not reported
Total Organic Hydrocarbon Gases Tons/Yr:	4.2899276
Reactive Organic Gases Tons/Yr:	4.2899276
Carbon Monoxide Emissions Tons/Yr:	0
NOX - Oxides of Nitrogen Tons/Yr:	0
SOX - Oxides of Sulphur Tons/Yr:	0
Particulate Matter Tons/Yr:	0
Part. Matter 10 Micrometers & Smlr Tons/Yr:	0
Year:	2005
County Code:	37
Air Basin:	SD
Facility ID:	91035
Air District Name:	SD
SIC Code:	5541
Air District Name:	SAN DIEGO COUNTY APCD
Community Health Air Pollution Info System:	Not reported
Consolidated Emission Reporting Rule:	Not reported
Total Organic Hydrocarbon Gases Tons/Yr:	4.2899276
Reactive Organic Gases Tons/Yr:	4.2899276
Carbon Monoxide Emissions Tons/Yr:	0
NOX - Oxides of Nitrogen Tons/Yr:	0
SOX - Oxides of Sulphur Tons/Yr:	0
Particulate Matter Tons/Yr:	0
Part. Matter 10 Micrometers & Smlr Tons/Yr:	0
Year:	2006
County Code:	37
Air Basin:	SD
Facility ID:	91035
Air District Name:	SD
SIC Code:	5541
Air District Name:	SAN DIEGO COUNTY APCD
Community Health Air Pollution Info System:	Not reported
Consolidated Emission Reporting Rule:	Not reported
Total Organic Hydrocarbon Gases Tons/Yr:	6.84
Reactive Organic Gases Tons/Yr:	6.84
Carbon Monoxide Emissions Tons/Yr:	0
NOX - Oxides of Nitrogen Tons/Yr:	0
SOX - Oxides of Sulphur Tons/Yr:	0

MAP FINDINGS  
FOCUS MAP 11

Map ID Site Database(s) EPA ID Number

**ARCO #05625 (Continued)**

**S103648151**

Particulate Matter Tons/Yr:	0
Part. Matter 10 Micrometers & Smlr Tons/Yr:	0
Year:	2007
County Code:	37
Air Basin:	SD
Facility ID:	91035
Air District Name:	SD
SIC Code:	5541
Air District Name:	SAN DIEGO COUNTY APCD
Community Health Air Pollution Info System:	Not reported
Consolidated Emission Reporting Rule:	Not reported
Total Organic Hydrocarbon Gases Tons/Yr:	6.84
Reactive Organic Gases Tons/Yr:	6.84
Carbon Monoxide Emissions Tons/Yr:	0
NOX - Oxides of Nitrogen Tons/Yr:	0
SOX - Oxides of Sulphur Tons/Yr:	0
Particulate Matter Tons/Yr:	0
Part. Matter 10 Micrometers & Smlr Tons/Yr:	0
Year:	2008
County Code:	37
Air Basin:	SD
Facility ID:	91035
Air District Name:	SD
SIC Code:	5541
Air District Name:	SAN DIEGO COUNTY APCD
Community Health Air Pollution Info System:	Not reported
Consolidated Emission Reporting Rule:	Not reported
Total Organic Hydrocarbon Gases Tons/Yr:	6.84
Reactive Organic Gases Tons/Yr:	6.84
Carbon Monoxide Emissions Tons/Yr:	0
NOX - Oxides of Nitrogen Tons/Yr:	0
SOX - Oxides of Sulphur Tons/Yr:	0
Particulate Matter Tons/Yr:	0
Part. Matter 10 Micrometers & Smlr Tons/Yr:	0
Year:	2009
County Code:	37
Air Basin:	SD
Facility ID:	91035
Air District Name:	SD
SIC Code:	5541
Air District Name:	SAN DIEGO COUNTY APCD
Community Health Air Pollution Info System:	Not reported
Consolidated Emission Reporting Rule:	Not reported
Total Organic Hydrocarbon Gases Tons/Yr:	6.839999999999999
Reactive Organic Gases Tons/Yr:	6.839999999999999
Carbon Monoxide Emissions Tons/Yr:	0
NOX - Oxides of Nitrogen Tons/Yr:	0
SOX - Oxides of Sulphur Tons/Yr:	0
Particulate Matter Tons/Yr:	0
Part. Matter 10 Micrometers & Smlr Tons/Yr:	0
Year:	2010
County Code:	37
Air Basin:	SD

MAP FINDINGS  
FOCUS MAP 11

Map ID Site Database(s) EPA ID Number

**ARCO #05625 (Continued)**

**S103648151**

Facility ID: 91035  
 Air District Name: SD  
 SIC Code: 5541  
 Air District Name: SAN DIEGO COUNTY APCD  
 Community Health Air Pollution Info System: Not reported  
 Consolidated Emission Reporting Rule: Not reported  
 Total Organic Hydrocarbon Gases Tons/Yr: 6.839999999999999  
 Reactive Organic Gases Tons/Yr: 6.839999999999999  
 Carbon Monoxide Emissions Tons/Yr: 0  
 NOX - Oxides of Nitrogen Tons/Yr: 0  
 SOX - Oxides of Sulphur Tons/Yr: 0  
 Particulate Matter Tons/Yr: 0  
 Part. Matter 10 Micrometers & Smlr Tons/Yr: 0

34

**26111 N CENTER CITY PARKWAY  
ESCONDIDO, CA 92026**

**CHMIRS S100280608  
N/A**

CHMIRS:

OES Incident Number: 9990343  
 OES notification: Not reported  
 OES Date: Not reported  
 OES Time: Not reported  
 Incident Date: 03-MAR-88  
**Date Completed: 03-MAR-88**  
 Property Use: 936  
 Agency Id Number: 37148  
 Agency Incident Number: 27088  
 Time Notified: 1751  
 Time Completed: 1935  
 Surrounding Area: 936  
 Estimated Temperature: Not reported  
 Property Management: Not reported  
 Special Studies 1: Not reported  
 Special Studies 2: Not reported  
 Special Studies 3: Not reported  
 Special Studies 4: Not reported  
 Special Studies 5: Not reported  
 Special Studies 6: Not reported  
 More Than Two Substances Involved?: N  
 Resp Agncy Personel # Of Decontaminated: Not reported  
 Responding Agency Personel # Of Injuries: Not reported  
 Responding Agency Personel # Of Fatalities: Not reported  
 Others Number Of Decontaminated: Not reported  
 Others Number Of Injuries: Not reported  
 Others Number Of Fatalities: Not reported  
 Vehicle Make/year: Not reported  
 Vehicle License Number: Not reported  
 Vehicle State: Not reported  
 Vehicle Id Number: Not reported  
 CA/DOT/PUC/ICC Number: Not reported  
 Company Name: Not reported  
 Reporting Officer Name/ID: JERRY M. CASTOR  
 Report Date: 06-APR-88  
 Comments: N  
 Facility Telephone: 615 749-8001  
 Waterway Involved: Not reported  
 Waterway: Not reported



MAP FINDINGS  
FOCUS MAP 11

Map ID Site Database(s) EPA ID Number

(Continued)

S100280608

Spill Site: Not reported  
 Cleanup By: Not reported  
 Containment: Not reported  
 What Happened: Not reported  
 Type: Not reported  
 Measure: Not reported  
 Other: Not reported  
 Date/Time: Not reported  
 Year: 88-92  
 Agency: Not reported  
 Incident Date: Not reported  
 Admin Agency: Not reported  
 Amount: Not reported  
 Contained: Not reported  
 Site Type: Not reported  
 E Date: 04-MAY-89  
 Substance: Not reported  
 Quantity Released: Not reported  
 BBLs: Not reported  
 Cups: Not reported  
 CUFT: Not reported  
 Gallons: Not reported  
 Grams: Not reported  
 Pounds: Not reported  
 Liters: Not reported  
 Ounces: Not reported  
 Pints: Not reported  
 Quarts: Not reported  
 Sheen: Not reported  
 Tons: Not reported  
 Unknown: Not reported  
 Evacuations: Not reported  
 Number of Injuries: Not reported  
 Number of Fatalities: Not reported  
 Description: Not reported

35 LEVEL 3 COMMUNICATIONS LLC  
 25480 CENTRE CITY PY  
 ESCONDIDO, CA 92026

San Diego Co. HMMD S106071670  
 N/A

SAN DIEGO CO. HMMD:  
 Facility Id: 201669  
 Business Type: 6HK52  
 EPA Id Number: Not reported  
 APN: 187-100-30-00  
 Last HMMD Inspection: 08/18/2011  
 Permit Status: OPEN  
 Permit Expiration: 09/30/2013  
 Facility Owner: LEVEL 3 COMMUNICATIONS LLC  
 Facility Address: 1025 ELDORADO BL #43C-502  
 Facility City: BROOMFIELD  
 Facility State: CO  
 Facility Zip: 80021-8869  
 UST Owner: Not reported  
 Handle Regulated Hazmat: Y  
 Own Or Operate UST: Not reported  
 Subject To APSA: Not reported  
 Generate Haz Waste: Y

MAP FINDINGS  
FOCUS MAP 11

Map ID	Site	Database(s)	EPA ID Number
--------	------	-------------	---------------

**LEVEL 3 COMMUNICATIONS LLC (Continued)**

**S106071670**

Treat Haz Waste:	Not reported
Generate Medical Waste:	Not reported
Active Permits:	
Facility Id:	201669
Update Date:	11/02/2012
Case Number:	68476-34-6
Name:	DIESEL FUEL NO. 2
Other Information:	DIESEL FUEL
Material Waste:	Material
Hazardous Categories 1:	FIRE
Hazardous Categories 2:	ACUTE
Facility Id:	201669
Update Date:	11/02/2012
Case Number:	7664-93-9
Name:	SULFURIC ACID
Other Information:	SULFURIC ACID (72 BATTERIES)
Material Waste:	Material
Hazardous Categories 1:	REACTIVE
Hazardous Categories 2:	ACUTE
Facility Id:	201669
Business Type:	6HK52
EPA Id Number:	Not reported
APN:	187-100-30-00
Last HMMD Inspection:	08/18/2011
Permit Status:	OPEN
Permit Expiration:	09/30/2013
Facility Owner:	LEVEL 3 COMMUNICATIONS LLC
Facility Address:	1025 ELDORADO BL #43C-502
Facility City:	BROOMFIELD
Facility State:	CO
Facility Zip:	80021-8869
UST Owner:	Not reported
Handle Regulated Hazmat:	Not reported
Own Or Operate UST:	Not reported
Subject To APSA:	Not reported
Generate Haz Waste:	Not reported
Treat Haz Waste:	Not reported
Generate Medical Waste:	Not reported
Active Permits:	
Facility Id:	201669
Update Date:	11/02/2012
Case Number:	68476-34-6
Name:	DIESEL FUEL NO. 2
Other Information:	DIESEL FUEL
Material Waste:	Material
Hazardous Categories 1:	FIRE
Hazardous Categories 2:	ACUTE
Facility Id:	201669
Update Date:	11/02/2012
Case Number:	7664-93-9
Name:	SULFURIC ACID
Other Information:	SULFURIC ACID (72 BATTERIES)

MAP FINDINGS  
FOCUS MAP 11

Map ID Site Database(s) EPA ID Number

**LEVEL 3 COMMUNICATIONS LLC (Continued)**

**S106071670**

Material Waste: Material  
Hazardous Categories 1: REACTIVE  
Hazardous Categories 2: ACUTE

Facility Id: 201669  
Business Type: 6HK52  
EPA Id Number: Not reported  
APN: 187-100-30-00  
Last HMMD Inspection: 08/18/2011  
Permit Status: OPEN  
Permit Expiration: 09/30/2013  
Facility Owner: LEVEL 3 COMMUNICATIONS LLC  
Facility Address: 1025 ELDORADO BL #43C-502  
Facility City: BROOMFIELD  
Facility State: CO  
Facility Zip: 80021-8869  
UST Owner: Not reported  
Handle Regulated Hazmat: Y  
Own Or Operate UST: Not reported  
Subject To APSA: Not reported  
Generate Haz Waste: N  
Treat Haz Waste: Not reported  
Generate Medical Waste: Not reported

Active Permits:

Facility Id: 201669  
Update Date: 11/02/2012  
Case Number: 68476-34-6  
Name: DIESEL FUEL NO. 2  
Other Information: DIESEL FUEL  
Material Waste: Material  
Hazardous Categories 1: FIRE  
Hazardous Categories 2: ACUTE

Facility Id: 201669  
Update Date: 11/02/2012  
Case Number: 7664-93-9  
Name: SULFURIC ACID  
Other Information: SULFURIC ACID (72 BATTERIES)  
Material Waste: Material  
Hazardous Categories 1: REACTIVE  
Hazardous Categories 2: ACUTE

35

**WILLIAMS COMMUNICATIONS  
25480 CENTRE CITY PKY  
ESCONDIDO, CA 92026**

**San Diego Co. HMMD S106060015  
N/A**

SAN DIEGO CO. HMMD:  
Facility Id: 102262  
Business Type: 6HK20  
EPA Id Number: Not reported  
APN: DEH-102262  
Last HMMD Inspection: Not reported  
Permit Status: CHNG  
Permit Expiration: 07/31/2002  
Facility Owner: Not reported

MAP FINDINGS  
FOCUS MAP 11

Map ID	Site	Database(s)	EPA ID Number
--------	------	-------------	---------------

**WILLIAMS COMMUNICATIONS (Continued)**

**S106060015**

Facility Address:	Not reported
Facility City:	Not reported
Facility State:	Not reported
Facility Zip:	Not reported
UST Owner:	Not reported
Handle Regulated Hazmat:	Not reported
Own Or Operate UST:	Not reported
Subject To APSA:	Not reported
Generate Haz Waste:	Not reported
Treat Haz Waste:	Not reported
Generate Medical Waste:	Not reported

**36** **IVY DEL TRAILER PARK**  
**25235 N CENTER CITY PARKWAY**  
**ESCONDIDO, CA 92026**

**CDL S112264659**  
**ENF N/A**

**CDL:**

Facility ID:	201208004
Date:	08/06/2012
Lab Type:	Abandoned Drug Lab Waste (A) - location away from an actual illegal drug lab where drug lab waste and/or equipment were abandoned.

**ENF:**

Region:	9
Facility Id:	232760
Agency Name:	Potts, Ivan and Adele
Place Type:	Recreational
Place Subtype:	Campground
Facility Type:	Municipal/Domestic
Agency Type:	Privately-Owned Business
# Of Agencies:	1
Place Latitude:	33.171245999999
Place Longitude:	-117.107186
SIC Code 1:	7033
SIC Desc 1:	Recreational Vehicle Parks and Campsites
SIC Code 2:	Not reported
SIC Desc 2:	Not reported
SIC Code 3:	Not reported
SIC Desc 3:	Not reported
NAICS Code 1:	Not reported
NAICS Desc 1:	Not reported
NAICS Code 2:	Not reported
NAICS Desc 2:	Not reported
NAICS Code 3:	Not reported
NAICS Desc 3:	Not reported
# Of Places:	1
Source Of Facility:	Reg Meas
Design Flow:	0.01
Threat To Water Quality:	3
Complexity:	C
Pretreatment:	X - Facility is not a POTW
Facility Waste Type:	Domestic wastewater
Facility Waste Type 2:	Not reported
Facility Waste Type 3:	Not reported
Facility Waste Type 4:	Not reported
Program:	WDRMUNIOTH
Program Category1:	WDR

MAP FINDINGS  
FOCUS MAP 11

Map ID Site Database(s) EPA ID Number

IVY DEL TRAILER PARK (Continued)

S112264659

Program Category2:	WDR
# Of Programs:	1
WDID:	9 000000098
Reg Measure Id:	143072
Reg Measure Type:	WDR
Region:	9
Order #:	94-012
Npdes# CA#:	Not reported
Major-Minor:	Not reported
Npdes Type:	Not reported
Reclamation:	N - No
Dredge Fill Fee:	Not reported
301H:	Not reported
Application Fee Amt Received:	Not reported
Status:	Active
Status Date:	08/06/2013
Effective Date:	02/10/1994
Expiration/Review Date:	02/10/2014
Termination Date:	Not reported
WDR Review - Amend:	Not reported
WDR Review - Revise/Renew:	Not reported
WDR Review - Rescind:	Not reported
WDR Review - No Action Required:	Not reported
WDR Review - Pending:	Not reported
WDR Review - Planned:	Not reported
Status Enrollee:	N
Individual/General:	I
Fee Code:	58 - Non15 Based on (TTWQ)/CPLX
Direction/Voice:	Passive
Enforcement Id(EID):	233286
Region:	9
Order / Resolution Number:	UNKNOWN
Enforcement Action Type:	Staff Enforcement Letter
Effective Date:	12/21/1999
Adoption/Issuance Date:	Not reported
Achieve Date:	Not reported
Termination Date:	12/21/1999
ACL Issuance Date:	Not reported
EPL Issuance Date:	Not reported
Status:	Historical
Title:	Enforcement - 9 000000098
Description:	Failure to pay \$200 annual fee.
Program:	WDRMUNIOTH
Latest Milestone Completion Date:	Not reported
# Of Programs1:	1
Total Assessment Amount:	0
Initial Assessed Amount:	0
Liability \$ Amount:	0
Project \$ Amount:	0
Liability \$ Paid:	0
Project \$ Completed:	0
Total \$ Paid/Completed Amount:	0
Region:	9
Facility Id:	232760
Agency Name:	Not reported
Place Type:	Recreational

MAP FINDINGS  
FOCUS MAP 11

Map ID Site Database(s) EPA ID Number

IVY DEL TRAILER PARK (Continued)

S112264659

Place Subtype:	Campground
Facility Type:	Municipal/Domestic
Agency Type:	Not reported
# Of Agencies:	Not reported
Place Latitude:	33.171245999999
Place Longitude:	-117.107186
SIC Code 1:	7033
SIC Desc 1:	Recreational Vehicle Parks and Campsites
SIC Code 2:	Not reported
SIC Desc 2:	Not reported
SIC Code 3:	Not reported
SIC Desc 3:	Not reported
NAICS Code 1:	Not reported
NAICS Desc 1:	Not reported
NAICS Code 2:	Not reported
NAICS Desc 2:	Not reported
NAICS Code 3:	Not reported
NAICS Desc 3:	Not reported
# Of Places:	1
Source Of Facility:	Enf Action
Design Flow:	Not reported
Threat To Water Quality:	Not reported
Complexity:	Not reported
Pretreatment:	Not reported
Facility Waste Type:	Not reported
Facility Waste Type 2:	Not reported
Facility Waste Type 3:	Not reported
Facility Waste Type 4:	Not reported
Program:	Not reported
Program Category1:	Not reported
Program Category2:	WDR
# Of Programs:	Not reported
WDID:	Not reported
Reg Measure Id:	Not reported
Reg Measure Type:	Not reported
Region:	Not reported
Order #:	Not reported
Npdes# CA#:	Not reported
Major-Minor:	Not reported
Npdes Type:	Not reported
Reclamation:	Not reported
Dredge Fill Fee:	Not reported
301H:	Not reported
Application Fee Amt Received:	Not reported
Status:	Not reported
Status Date:	Not reported
Effective Date:	Not reported
Expiration/Review Date:	Not reported
Termination Date:	Not reported
WDR Review - Amend:	Not reported
WDR Review - Revise/Renew:	Not reported
WDR Review - Rescind:	Not reported
WDR Review - No Action Required:	Not reported
WDR Review - Pending:	Not reported
WDR Review - Planned:	Not reported
Status Enrollee:	Not reported
Individual/General:	Not reported

MAP FINDINGS  
FOCUS MAP 11

Map ID      Site      Database(s)      EPA ID Number

---

**IVY DEL TRAILER PARK (Continued)**

**S112264659**

Fee Code:	Not reported
Direction/Voice:	Not reported
Enforcement Id(EID):	241674
Region:	9
Order / Resolution Number:	UNKNOWN
Enforcement Action Type:	Staff Enforcement Letter
Effective Date:	03/27/2002
Adoption/Issuance Date:	Not reported
Achieve Date:	Not reported
Termination Date:	03/27/2002
ACL Issuance Date:	Not reported
EPL Issuance Date:	Not reported
Status:	Historical
Title:	Enforcement - 9 000000098
Description:	Failure to submit 2001 Annual Monitoring Report
Program:	WDR
Latest Milestone Completion Date:	Not reported
# Of Programs1:	1
Total Assessment Amount:	0
Initial Assessed Amount:	0
Liability \$ Amount:	0
Project \$ Amount:	0
Liability \$ Paid:	0
Project \$ Completed:	0
Total \$ Paid/Completed Amount:	0
Region:	9
Facility Id:	232760
Agency Name:	Not reported
Place Type:	Recreational
Place Subtype:	Campground
Facility Type:	Municipal/Domestic
Agency Type:	Not reported
# Of Agencies:	Not reported
Place Latitude:	33.171245999999
Place Longitude:	-117.107186
SIC Code 1:	7033
SIC Desc 1:	Recreational Vehicle Parks and Campsites
SIC Code 2:	Not reported
SIC Desc 2:	Not reported
SIC Code 3:	Not reported
SIC Desc 3:	Not reported
NAICS Code 1:	Not reported
NAICS Desc 1:	Not reported
NAICS Code 2:	Not reported
NAICS Desc 2:	Not reported
NAICS Code 3:	Not reported
NAICS Desc 3:	Not reported
# Of Places:	1
Source Of Facility:	Enf Action
Design Flow:	Not reported
Threat To Water Quality:	Not reported
Complexity:	Not reported
Pretreatment:	Not reported
Facility Waste Type:	Not reported
Facility Waste Type 2:	Not reported
Facility Waste Type 3:	Not reported

MAP FINDINGS  
FOCUS MAP 11

Map ID Site Database(s) EPA ID Number

IVY DEL TRAILER PARK (Continued)

S112264659

Facility Waste Type 4:	Not reported
Program:	Not reported
Program Category1:	Not reported
Program Category2:	WDR
# Of Programs:	Not reported
WDID:	Not reported
Reg Measure Id:	Not reported
Reg Measure Type:	Not reported
Region:	Not reported
Order #:	Not reported
Npdes# CA#:	Not reported
Major-Minor:	Not reported
Npdes Type:	Not reported
Reclamation:	Not reported
Dredge Fill Fee:	Not reported
301H:	Not reported
Application Fee Amt Received:	Not reported
Status:	Not reported
Status Date:	Not reported
Effective Date:	Not reported
Expiration/Review Date:	Not reported
Termination Date:	Not reported
WDR Review - Amend:	Not reported
WDR Review - Revise/Renew:	Not reported
WDR Review - Rescind:	Not reported
WDR Review - No Action Required:	Not reported
WDR Review - Pending:	Not reported
WDR Review - Planned:	Not reported
Status Enrollee:	Not reported
Individual/General:	Not reported
Fee Code:	Not reported
Direction/Voice:	Not reported
Enforcement Id(EID):	256837
Region:	9
Order / Resolution Number:	UNKNOWN
Enforcement Action Type:	Staff Enforcement Letter
Effective Date:	03/04/2003
Adoption/Issuance Date:	Not reported
Achieve Date:	Not reported
Termination Date:	03/04/2003
ACL Issuance Date:	Not reported
EPL Issuance Date:	Not reported
Status:	Historical
Title:	Enforcement - 9 000000098
Description:	Failure to submit the Jan-Dec 2002 Annual Monitoring Report.
	Not reported
Program:	WDR
Latest Milestone Completion Date:	Not reported
# Of Programs1:	1
Total Assessment Amount:	0
Initial Assessed Amount:	0
Liability \$ Amount:	0
Project \$ Amount:	0
Liability \$ Paid:	0
Project \$ Completed:	0
Total \$ Paid/Completed Amount:	0



MAP FINDINGS  
FOCUS MAP 11

Map ID	Site	Database(s)	EPA ID Number
36	<b>IVY DEL TRAILER PARK</b> <b>25235 N CENTRE CITY PARKWAY</b> <b>ESCONDIDO, CA 92026</b>	WDS	S105255735 N/A
	CA WDS: Facility ID: San Diego 000000098 Facility Type: Municipal/Domestic - Facility that treats sewage or a mixture of predominantly sewage and other waste from districts, municipalities, communities, hospitals, schools, and publicly or privately owned systems (excluding individual subsurface leaching systems disposing of less than 1,000 gallons per day). Facility Status: Active - Any facility with a continuous or seasonal discharge that is under Waste Discharge Requirements. NPDES Number: Not reported Subregion: 9 Facility Telephone: Not reported Facility Contact: IVAN POTTS Agency Name: POTTS IVAN AND ADELE Agency Address: 25235 N CENTRE CITY PARKWAY Agency City,St,Zip: ESCONDIDO 920268904 Agency Contact: IVAN POTTS Agency Telephone: 7607452131 Agency Type: Private SIC Code: 7033 SIC Code 2: 4951 Primary Waste Type: Designated/Influent or Solid Wastes that pose a significant threat to water quality because of their high concentrations (E.G., BOD, Hardness, TRF, Chloride). 'Manageable' hazardous wastes (E.G., inorganic salts and heavy metals) are included in this category. Primary Waste: DOMEST Waste Type2: Not reported Waste2: Domestic Sewage Primary Waste Type: Designated/Influent or Solid Wastes that pose a significant threat to water quality because of their high concentrations (E.G., BOD, Hardness, TRF, Chloride). 'Manageable' hazardous wastes (E.G., inorganic salts and heavy metals) are included in this category. Secondary Waste: Not reported Secondary Waste Type: Not reported Design Flow: 0 Baseline Flow: 0 Reclamation: No reclamation requirements associated with this facility. POTW: The facility is not a POTW. Treat To Water: Minor Threat to Water Quality. A violation of a regional board order should cause a relatively minor impairment of beneficial uses compared to a major or minor threat. Not: All nurds without a TTWQ will be considered a minor threat to water quality unless coded at a higher Level. A Zero (0) may be used to code those NURDS that are found to represent no threat to water quality. Complexity: Category C - Facilities having no waste treatment systems, such as cooling water dischargers or those who must comply through best management practices, facilities with passive waste treatment and disposal systems, such as septic systems with subsurface disposal, or dischargers having waste storage systems with land disposal such as dairy waste ponds.		

MAP FINDINGS  
FOCUS MAP 11

Map ID	Site	Database(s)	EPA ID Number
--------	------	-------------	---------------

37	<b>SPRINGTIME/REIDY CREEK ELEMENTARY 2747 NORTH BROADWAY ESCONDIDO, CA 92026</b>	<b>SCH ENVIROSTOR</b>	<b>S107737397 N/A</b>
----	------------------------------------------------------------------------------------------	---------------------------	---------------------------

SCH:

Facility ID: 37010002  
 Site Type: School Investigation  
 Site Type Detail: School  
 Site Mgmt. Req.: NONE SPECIFIED  
 Acres: 33  
 National Priorities List: NO  
 Cleanup Oversight Agencies: DTSC  
 Lead Agency: DTSC  
 Lead Agency Description: \* DTSC  
 Project Manager: Not reported  
 Supervisor: Yolanda Garza  
 Division Branch: Southern California Schools & Brownfields Outreach  
 Site Code: 404016  
 Assembly: 75  
 Senate: 38  
 Special Program Status: Not reported  
 Status: No Further Action  
 Status Date: 05/12/2000  
 Restricted Use: NO  
 Funding: School District  
 Latitude: 33.17257  
 Longitude: -117.0886  
 APN: NONE SPECIFIED  
 Past Use: AGRICULTURAL - ROW CROPS  
 Potential COC: DDD, DDE, DDT, Lead, Polynuclear aromatic hydrocarbons (PAHs)  
 Confirmed COC: Polynuclear aromatic hydrocarbons (PAHs, Lead)  
 Potential Description: SOIL  
 Alias Name: ESCONDIDO USD-PROP. SPRINGTIME/REIDY/VCA  
 Alias Type: Alternate Name  
 Alias Name: SPRINGTIME/REIDY CREEK ELEM. SCHOOL  
 Alias Type: Alternate Name  
 Alias Name: 404016  
 Alias Type: Project Code (Site Code)  
 Alias Name: 37010002  
 Alias Type: Envirostor ID Number

Completed Info:

Completed Area Name: PROJECT WIDE  
 Completed Sub Area Name: Not reported  
 Completed Document Type: Environmental Oversight Agreement  
 Completed Date: 01/10/2000  
 Comments: Not reported

Completed Area Name: PROJECT WIDE  
 Completed Sub Area Name: Not reported  
 Completed Document Type: Site Inspections/Visit (Non LUR)  
 Completed Date: 02/02/2000  
 Comments: Not reported

Completed Area Name: PROJECT WIDE  
 Completed Sub Area Name: Not reported  
 Completed Document Type: Preliminary Endangerment Assessment Report  
 Completed Date: 03/21/2000  
 Comments: Not reported

MAP FINDINGS  
FOCUS MAP 11

Map ID Site Database(s) EPA ID Number

**SPRINGTIME/REIDY CREEK ELEMENTARY (Continued)**

**S107737397**

Completed Area Name: PROJECT WIDE  
 Completed Sub Area Name: Not reported  
 Completed Document Type: Preliminary Endangerment Assessment Report  
 Completed Date: 05/12/2000  
 Comments: Not reported

Future Area Name: Not reported  
 Future Sub Area Name: Not reported  
 Future Document Type: Not reported  
 Future Due Date: Not reported  
 Schedule Area Name: Not reported  
 Schedule Sub Area Name: Not reported  
 Schedule Document Type: Not reported  
 Schedule Due Date: Not reported  
 Schedule Revised Date: Not reported

**ENVIROSTOR:**

Facility ID: 37010002  
 Status: No Further Action  
 Status Date: 05/12/2000  
 Site Code: 404016  
 Site Type: School Investigation  
 Site Type Detailed: School  
 Acres: 33  
 NPL: NO  
 Regulatory Agencies: DTSC  
 Lead Agency: DTSC  
 Program Manager: Not reported  
 Supervisor: Yolanda Garza  
 Division Branch: Southern California Schools & Brownfields Outreach  
 Assembly: 75  
 Senate: 38  
 Special Program: Not reported  
 Restricted Use: NO  
 Site Mgmt Req: NONE SPECIFIED  
 Funding: School District  
 Latitude: 33.17257  
 Longitude: -117.0886  
 APN: NONE SPECIFIED  
 Past Use: AGRICULTURAL - ROW CROPS  
 Potential COC: DDD DDE DDT Lead Polynuclear aromatic hydrocarbons (PAHs)  
 Confirmed COC: Polynuclear aromatic hydrocarbons (PAHs Lead  
 Potential Description: SOIL  
 Alias Name: ESCONDIDO USD-PROP. SPRINGTIME/REIDY/VCA  
 Alias Type: Alternate Name  
 Alias Name: SPRINGTIME/REIDY CREEK ELEM. SCHOOL  
 Alias Type: Alternate Name  
 Alias Name: 404016  
 Alias Type: Project Code (Site Code)  
 Alias Name: 37010002  
 Alias Type: Envirostor ID Number

**Completed Info:**

Completed Area Name: PROJECT WIDE  
 Completed Sub Area Name: Not reported  
 Completed Document Type: Environmental Oversight Agreement  
 Completed Date: 01/10/2000

MAP FINDINGS  
FOCUS MAP 11

Map ID	Site	Database(s)	EPA ID Number
--------	------	-------------	---------------

**SPRINGTIME/REIDY CREEK ELEMENTARY (Continued)**

**S107737397**

Comments: Not reported

Completed Area Name: PROJECT WIDE  
 Completed Sub Area Name: Not reported  
 Completed Document Type: Site Inspections/Visit (Non LUR)  
 Completed Date: 02/02/2000  
 Comments: Not reported

Completed Area Name: PROJECT WIDE  
 Completed Sub Area Name: Not reported  
 Completed Document Type: Preliminary Endangerment Assessment Report  
 Completed Date: 03/21/2000  
 Comments: Not reported

Completed Area Name: PROJECT WIDE  
 Completed Sub Area Name: Not reported  
 Completed Document Type: Preliminary Endangerment Assessment Report  
 Completed Date: 05/12/2000  
 Comments: Not reported

Future Area Name: Not reported  
 Future Sub Area Name: Not reported  
 Future Document Type: Not reported  
 Future Due Date: Not reported  
 Schedule Area Name: Not reported  
 Schedule Sub Area Name: Not reported  
 Schedule Document Type: Not reported  
 Schedule Due Date: Not reported  
 Schedule Revised Date: Not reported

38

**BENTON BURN DUMP  
END OF STILL WATER GLEN  
ESCONDIDO, CA 92026**

**ENVIROSTOR S105954428  
N/A**

ENVIROSTOR:

Facility ID: 37990004  
 Status: Refer: Other Agency  
 Status Date: 01/09/2006  
 Site Code: 401058  
 Site Type: Evaluation  
 Site Type Detailed: Evaluation  
 Acres: Not reported  
 NPL: NO  
 Regulatory Agencies: DTSC  
 Lead Agency: DTSC  
 Program Manager: Not reported  
 Supervisor: \* Greg Holmes  
 Division Branch: Cleanup Cypress  
 Assembly: 75  
 Senate: 38  
 Special Program: Not reported  
 Restricted Use: NO  
 Site Mgmt Req: NONE SPECIFIED  
 Funding: EPA Grant  
 Latitude: 33.16487  
 Longitude: -117.1201  
 APN: NONE SPECIFIED  
 Past Use: NONE SPECIFIED

MAP FINDINGS  
FOCUS MAP 11

Map ID      Site      Database(s)      EPA ID Number

---

**BENTON BURN DUMP (Continued)**

**S105954428**

Potential COC:            \* WASTE POTENTIALLY CONTAINING DIOXINS Lead  
Confirmed COC:            NONE SPECIFIED  
Potential Description:    NONE SPECIFIED  
Alias Name:                BENTON DUMP  
Alias Type:                Alternate Name  
Alias Name:                401058  
Alias Type:                Project Code (Site Code)  
Alias Name:                37990004  
Alias Type:                Envirostor ID Number

Completed Info:

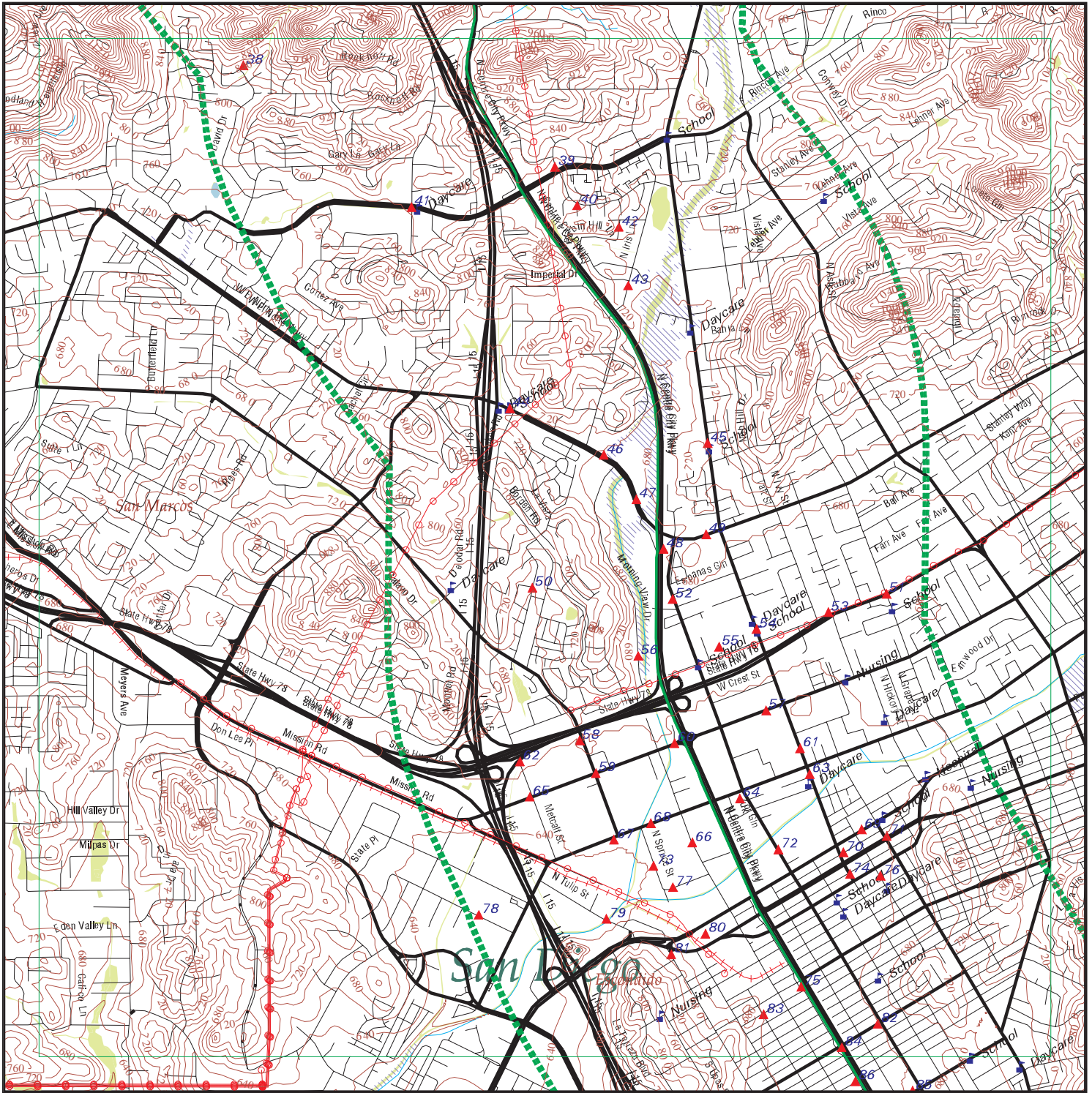
Completed Area Name:    PROJECT WIDE  
Completed Sub Area Name: Not reported  
Completed Document Type: Preliminary Endangerment Assessment Report  
Completed Date:         06/30/2003  
Comments:                PA with sampling approved by EPA no further action required.

Future Area Name:        Not reported  
Future Sub Area Name:    Not reported  
Future Document Type:    Not reported  
Future Due Date:         Not reported  
Schedule Area Name:      Not reported  
Schedule Sub Area Name:  Not reported  
Schedule Document Type:  Not reported  
Schedule Due Date:        Not reported  
Schedule Revised Date:    Not reported

FOCUS MAP 11 ORPHAN SUMMARY

City	EDR ID	Site Name	Site Address	Zip	Database(s)
ESCONDIDO	U001571540	SAINTE FRANCIS FLOWERS PROJECT 6956	CIRCLE R DRIVE	92026	HIST UST
ESCONDIDO	S111828706	TEXACO GAS & CAR WASH	MISSION AVENUE	92026	NPDES
ESCONDIDO	S106289618	OTOOLE'S BRAKE SERVICE	615EL NORTE PY W #320	92026	EMI
ESCONDIDO	S106930203	SAN DIEGO GAS & ELECTRIC CO	1301 N NUTMEG ST	92026	SWEEPS UST
SAN DIEGO COUNTY	1009631442	SAN DIEGO GAS & ELECTRIC CO	CAMPO ROAD (HWY94) WEST OF JAMACHA BLVD		DOT OPS
SAN DIEGO COUNTY	M300003189	VULCAN MATERIALS CO.	CARROLL CANYON (#026)		US MINES
SAN DIEGO COUNTY	M300003188	C. W. MCGRATH, INC.	HILLSDALE GRANITE PIT		US MINES
SAN DIEGO COUNTY	M300003195	VULCAN MATERIALS CO.	SLOAN CANYON SAND CO. (#027)		US MINES
SAN MARCOS	S111459909	SAN MARCOS CREEK AREA CLEARING PROJECT & PINK HOUSE RELOCATI	221 051 21 31 32 48 221 061 10 52 53 54 55 65 66 219 270	92069	NPDES
SAN MARCOS	S106797672	EVANS DEDICATED SYSTEMS	HIGHWAY 78 AND SAN MARCOS BLVD.	92069	ENVIROSTOR
SAN MARCOS	1000198493	LAKE SAN MARCOS PK COMM CTR	HALF MI SE OF LAKE SAN MARCOS	92069	RCRA-SQG
SAN MARCOS	S102006338	SAN MARCOS SANITARY LANDF	QUESTHAVEN & ELFIN FOREST	92069	HIST CORTESE, WMUDS/SWAT
SAN MARCOS	1003879575	OLD WEST WOOD FINISHING	972 RANCH SUITE B	92069	CERC-NFRAP
SAN MARCOS	S106931840	SAN MARCOS RADIO RELAY	RANCHO LUISENO RD	92069	SWEEPS UST
SAN MARCOS	S108407262	SUNNY FRESH CLEANERS #16	SAN MARCOS BL	92069	SAN DIEGO CO. SAM
SAN MARCOS	U001572213	MEADOWLARK FARMS	VIA GAVILIN	92069	HIST UST
VALLEY CENTER	1009393157	LA JOLLA TRADING POST	22000 HIGHWAY 76	92082	INDIAN UST
VALLEY CENTER	S105155595	VALLEY CENTER LANDFILL	28700 BLK AERIE ROAD		SWF/LF
VALLEY CENTER	S109118230	HOEPNER RANCH	55316 COUSER CANYON	92082	SAN DIEGO CO. SAM
VALLEY CENTER	S112952236	SAN DIEGO GAS & ELECTRIC	LAT 32 15 12N LONG 117 5 10W	92082	HAZNET
VALLEY CENTER	S113459240	SAN DIEGO GAS & ELECTRIC	VALLEY CENTER RD SOUTH OF PALA RD	92082	HAZNET

# Focus Map 12



## EDR DataMap® - Environmental Atlas

### Legend

Roads	Waterways	Powerlines	Water	Listed Sites
Major Roads	Railroads	Pipelines	Superfund Sites	Sensitive Receptors
Contour Lines	Study Boundary	Fault Lines	Federal DOD Sites	
National Wetlands Inventory	100-Yr Flood Zones	Indian Reservations BIA		



Scale in Miles

FOCUS MAP 12 SUMMARY

<u>Database</u>	<u>Total Plotted</u>
<b><u>FEDERAL RECORDS</u></b>	
NPL	0
Proposed NPL	0
Delisted NPL	0
NPL LIENS	0
CERCLIS	2
CERC-NFRAP	1
LIENS 2	0
CORRACTS	0
RCRA-TSDF	0
RCRA-LQG	2
RCRA-SQG	32
RCRA-CESQG	1
RCRA NonGen / NLR	6
US ENG CONTROLS	0
US INST CONTROL	0
ERNS	1
HMIRS	0
DOT OPS	0
US CDL	0
US BROWNFIELDS	0
DOD	0
FUDS	0
LUCIS	0
CONSENT	0
ROD	0
UMTRA	0
ODI	0
DEBRIS REGION 9	0
US MINES	0
TRIS	0
TSCA	0
FTTS	0
HIST FTTS	0
SSTS	0
ICIS	0
PADS	0
MLTS	0
RADINFO	0
FINDS	35
RAATS	0
RMP	0
US HIST CDL	0
PCB TRANSFORMER	0
2020 COR ACTION	0
LEAD SMELTERS	0
EPA WATCH LIST	0
US AIRS	0
PRP	2



FOCUS MAP 12 SUMMARY

<u>Database</u>	<u>Total Plotted</u>
FEMA UST	0
COAL ASH EPA	0
FEDERAL FACILITY	0
SCRD DRYCLEANERS	0
COAL ASH DOE	0
US FIN ASSUR	0

**STATE AND LOCAL RECORDS**

HIST Cal-Sites	0
CA BOND EXP. PLAN	0
SCH	1
Toxic Pits	0
SWF/LF	0
NPDES	5
WDS	4
UIC	0
Cortese	1
HIST CORTESE	69
SWRCY	1
LUST	137
CA FID UST	0
SLIC	47
UST	20
HIST UST	54
LIENS	0
CUPA Listings	0
SWEEPS UST	76
CHMIRS	5
LDS	0
AST	11
MCS	0
Notify 65	4
DEED	2
VCP	0
DRYCLEANERS	3
WIP	0
ENF	4
CDL	0
RESPONSE	0
HAZNET	14
EMI	11
HAULERS	0
ENVIROSTOR	13
HWP	0
HWT	0
MWMP	0
RGA LF	0
RGA LUST	7
PROC	0
WMUDS/SWAT	0

FOCUS MAP 12 SUMMARY

<u>Database</u>	<u>Total Plotted</u>
<b><u>TRIBAL RECORDS</u></b>	
INDIAN RESERV	0
INDIAN ODI	0
INDIAN LUST	0
INDIAN UST	0
INDIAN VCP	0
<b><u>EDR PROPRIETARY RECORDS</u></b>	
EDR MGP	1
EDR US Hist Auto Stat	59
EDR US Hist Cleaners	20
RGA LUST	7
RGA LF	0

NOTES:

Sites may be listed in more than one database

MAP FINDINGS  
FOCUS MAP 12

Map ID	Site	Database(s)	EPA ID Number
--------	------	-------------	---------------

38	<b>BENTON BURN DUMP END OF STILL WATER GLEN ESCONDIDO, CA 92026</b>	<b>ENVIROSTOR</b>	<b>S105954428 N/A</b>
----	-----------------------------------------------------------------------------	-------------------	---------------------------

ENVIROSTOR:

Facility ID:	37990004
Status:	Refer: Other Agency
Status Date:	01/09/2006
Site Code:	401058
Site Type:	Evaluation
Site Type Detailed:	Evaluation
Acres:	Not reported
NPL:	NO
Regulatory Agencies:	DTSC
Lead Agency:	DTSC
Program Manager:	Not reported
Supervisor:	* Greg Holmes
Division Branch:	Cleanup Cypress
Assembly:	75
Senate:	38
Special Program:	Not reported
Restricted Use:	NO
Site Mgmt Req:	NONE SPECIFIED
Funding:	EPA Grant
Latitude:	33.16487
Longitude:	-117.1201
APN:	NONE SPECIFIED
Past Use:	NONE SPECIFIED
Potential COC:	* WASTE POTENTIALLY CONTAINING DIOXINS Lead
Confirmed COC:	NONE SPECIFIED
Potential Description:	NONE SPECIFIED
Alias Name:	BENTON DUMP
Alias Type:	Alternate Name
Alias Name:	401058
Alias Type:	Project Code (Site Code)
Alias Name:	37990004
Alias Type:	Envirostor ID Number

Completed Info:

Completed Area Name:	PROJECT WIDE
Completed Sub Area Name:	Not reported
Completed Document Type:	Preliminary Endangerment Assessment Report
Completed Date:	06/30/2003
Comments:	PA with sampling approved by EPA no further action required.

Future Area Name:	Not reported
Future Sub Area Name:	Not reported
Future Document Type:	Not reported
Future Due Date:	Not reported
Schedule Area Name:	Not reported
Schedule Sub Area Name:	Not reported
Schedule Document Type:	Not reported
Schedule Due Date:	Not reported
Schedule Revised Date:	Not reported

MAP FINDINGS  
FOCUS MAP 12

Map ID	Site	Database(s)	EPA ID Number
39	<b>ESCONDIDO FIRE STATION THREE</b> <b>2165 VILLAGE RD</b> <b>ESCONDIDO, CA 92025</b>  HIST UST: Region: STATE Facility ID: 00000028757 Facility Type: Other Other Type: FIRE HOUSE Total Tanks: 0001 Contact Name: H. WAYNE TURNER Telephone: 6197414773 Owner Name: CITY OF ESCONDIDO Owner Address: 100 VALLEY BLVD. Owner City,St,Zip: ESCONDIDO, CA 92025  Tank Num: 001 Container Num: 007 Year Installed: 1976 Tank Capacity: 00000550 Tank Used for: PRODUCT Type of Fuel: DIESEL Tank Construction: .093 inches Leak Detection: Stock Inventor	HIST UST	U001571419 N/A
39	<b>CITY OF ESCONDIDO - FIRE STATION #3</b> <b>2165 VILLAGE RD</b> <b>ESCONDIDO, CA 92025</b>  SWEEPS UST: Status: Active Comp Number: 28831 Number: 9 Board Of Equalization: 44-022028 Referral Date: Not reported Action Date: 06-26-92 Created Date: 02-29-88 Owner Tank Id: Not reported SWRCB Tank Id: 37-000-028831-000001 Tank Status: A Capacity: 550 Active Date: Not reported Tank Use: M.V. FUEL STG: P Content: OTHER Number Of Tanks: 1  SAN DIEGO CO. HMMD: Facility Id: 128831 Business Type: 6HK52 EPA Id Number: CAL000024724 APN: DEH-128831 Last HMMD Inspection: 06/03/1999 Permit Status: INAC Permit Expiration: 06/03/1999 Facility Owner: ESC CITY-RISK MANAGEMENT Facility Address: 201 N BROADWAY Facility City: ESCONDIDO Facility State: CA	SWEEPS UST San Diego Co. HMMD	S104751764 N/A

MAP FINDINGS  
FOCUS MAP 12

Map ID	Site	Database(s)	EPA ID Number
--------	------	-------------	---------------

**CITY OF ESCONDIDO - FIRE STATION #3 (Continued)**

**S104751764**

Facility Zip: 92025-2798  
 UST Owner: ESC CITY-RISK MANAGEMENT  
 Handle Regulated Hazmat: Not reported  
 Own Or Operate UST: Not reported  
 Subject To APSA: Not reported  
 Generate Haz Waste: Not reported  
 Treat Haz Waste: Not reported  
 Generate Medical Waste: Not reported

**UST:**

UST Name: UNDERGROUND TANK 128831 T001  
 Last Update: 2012-11-02 14:17:38  
 Permit Number: 128831  
 Tank Type: SINGLE WALL  
 Additional Id: 007  
 Capacity Gallons: 550  
 UST Contents: DIESEL  
 Other Content Info: DIESEL  
 Reg Status: CLOSED  
 Remove Close Date: 1998-12-23 00:00:00  
 Year Installed: Not reported  
 Pipe Type: SINGLE WALL  
 Delivery System: SUCTION  
 Monitor Code: 06  
 UST Monitor Method: SW TANK SW SUCTION PIPE W/DAILY RECONCILIATION OR WEEKLY GAUGING:  
 TANK TEST ANNUAL (EXEMPT IF UST < 551 GAL), PIPE TEST TRIENNIALLY

Facility Id: 204422  
 Business Type: 6HK18  
 EPA Id Number: Not reported  
 APN: DEH-128831  
 Last HMMD Inspection: 07/26/2005  
 Permit Status: INAC  
 Permit Expiration: 07/31/2008  
 Facility Owner: CITY OF ESCONDIDO- FIRE DEPT  
 Facility Address: 201 N BROADWAY  
 Facility City: ESCONDIDO  
 Facility State: CA  
 Facility Zip: 92025  
 UST Owner: Not reported  
 Handle Regulated Hazmat: Y  
 Own Or Operate UST: Not reported  
 Subject To APSA: Not reported  
 Generate Haz Waste: Not reported  
 Treat Haz Waste: Not reported  
 Generate Medical Waste: Not reported

39

**VALLEY CLEANERS  
 555 COUNTRY CLUB  
 ESCONDIDO, CA 92026**

**RCRA NonGen / NLR 1000473060  
 FINDS CAD982445017  
 San Diego Co. HMMD  
 EMI**

RCRA NonGen / NLR:  
 Date form received by agency: 08/04/1998  
 Facility name: VALLEY CLEANERS  
 Facility address: 555 COUNTRY CLUB  
 ESCONDIDO, CA 92026

MAP FINDINGS  
FOCUS MAP 12

Map ID      Site      Database(s)      EPA ID Number

---

**VALLEY CLEANERS (Continued)**

**1000473060**

EPA ID: CAD982445017  
Contact: LINDA JOHNSON  
Contact address: 555 COUNTRY CLUB  
ESCONDIDO, CA 92026  
Contact country: US  
Contact telephone: (619) 739-0289  
Contact email: Not reported  
EPA Region: 09  
Classification: Non-Generator  
Description: Handler: Non-Generators do not presently generate hazardous waste

Owner/Operator Summary:

Owner/operator name: RICK HALL  
Owner/operator address: NOT REQUIRED  
NOT REQUIRED, ME 99999  
Owner/operator country: Not reported  
Owner/operator telephone: (415) 555-1212  
Legal status: Private  
Owner/Operator Type: Owner  
Owner/Op start date: Not reported  
Owner/Op end date: Not reported

Owner/operator name: NOT REQUIRED  
Owner/operator address: NOT REQUIRED  
NOT REQUIRED, ME 99999  
Owner/operator country: Not reported  
Owner/operator telephone: (415) 555-1212  
Legal status: Private  
Owner/Operator Type: Operator  
Owner/Op start date: Not reported  
Owner/Op end date: Not reported

Handler Activities Summary:

U.S. importer of hazardous waste: No  
Mixed waste (haz. and radioactive): No  
Recycler of hazardous waste: No  
Transporter of hazardous waste: No  
Treater, storer or disposer of HW: No  
Underground injection activity: No  
On-site burner exemption: No  
Furnace exemption: No  
Used oil fuel burner: No  
Used oil processor: No  
User oil refiner: No  
Used oil fuel marketer to burner: No  
Used oil Specification marketer: No  
Used oil transfer facility: No  
Used oil transporter: No

Violation Status: No violations found

**FINDS:**

Registry ID: 110002814349

Environmental Interest/Information System

The NEI (National Emissions Inventory) database contains information

MAP FINDINGS  
FOCUS MAP 12

Map ID	Site	Database(s)	EPA ID Number
--------	------	-------------	---------------

**VALLEY CLEANERS (Continued)**

**1000473060**

on stationary and mobile sources that emit criteria air pollutants and their precursors, as well as hazardous air pollutants (HAPs).

RCRAInfo is a national information system that supports the Resource Conservation and Recovery Act (RCRA) program through the tracking of events and activities related to facilities that generate, transport, and treat, store, or dispose of hazardous waste. RCRAInfo allows RCRA program staff to track the notification, permit, compliance, and corrective action activities required under RCRA.

CRITERIA AND HAZARDOUS AIR POLLUTANT INVENTORY

SAN DIEGO CO. HMMD:

Facility Id:	125226
Business Type:	6HK53
EPA Id Number:	CAL000104762
APN:	224-610-08-00
Last HMMD Inspection:	03/11/2003
Permit Status:	INAC
Permit Expiration:	08/31/2004
Facility Owner:	LINDA JOHNSON
Facility Address:	555 COUNTRY CLUB LN I
Facility City:	ESCONDIDO
Facility State:	CA
Facility Zip:	92026-1206
UST Owner:	Not reported
Handle Regulated Hazmat:	Y
Own Or Operate UST:	Not reported
Subject To APSA:	Not reported
Generate Haz Waste:	Y
Treat Haz Waste:	Not reported
Generate Medical Waste:	Not reported

EMI:

Year:	2000
County Code:	37
Air Basin:	SD
Facility ID:	88165
Air District Name:	SD
SIC Code:	7216
Air District Name:	SAN DIEGO COUNTY APCD
Community Health Air Pollution Info System:	Not reported
Consolidated Emission Reporting Rule:	Not reported
Total Organic Hydrocarbon Gases Tons/Yr:	0
Reactive Organic Gases Tons/Yr:	0
Carbon Monoxide Emissions Tons/Yr:	0
NOX - Oxides of Nitrogen Tons/Yr:	0
SOX - Oxides of Sulphur Tons/Yr:	0
Particulate Matter Tons/Yr:	0
Part. Matter 10 Micrometers & Smlr Tons/Yr:	0
Year:	2001
County Code:	37
Air Basin:	SD
Facility ID:	88165

MAP FINDINGS  
FOCUS MAP 12

Map ID Site Database(s) EPA ID Number

**VALLEY CLEANERS (Continued)**

**1000473060**

Air District Name: SD  
 SIC Code: 7216  
 Air District Name: SAN DIEGO COUNTY APCD  
 Community Health Air Pollution Info System: Not reported  
 Consolidated Emission Reporting Rule: Not reported  
 Total Organic Hydrocarbon Gases Tons/Yr: 0  
 Reactive Organic Gases Tons/Yr: 0  
 Carbon Monoxide Emissions Tons/Yr: 0  
 NOX - Oxides of Nitrogen Tons/Yr: 0  
 SOX - Oxides of Sulphur Tons/Yr: 0  
 Particulate Matter Tons/Yr: 0  
 Part. Matter 10 Micrometers & Smlr Tons/Yr: 0

Year: 2002  
 County Code: 37  
 Air Basin: SD  
 Facility ID: 88165  
 Air District Name: SD  
 SIC Code: 7216  
 Air District Name: SAN DIEGO COUNTY APCD  
 Community Health Air Pollution Info System: Not reported  
 Consolidated Emission Reporting Rule: Not reported  
 Total Organic Hydrocarbon Gases Tons/Yr: 0  
 Reactive Organic Gases Tons/Yr: 0  
 Carbon Monoxide Emissions Tons/Yr: 0  
 NOX - Oxides of Nitrogen Tons/Yr: 0  
 SOX - Oxides of Sulphur Tons/Yr: 0  
 Particulate Matter Tons/Yr: 0  
 Part. Matter 10 Micrometers & Smlr Tons/Yr: 0

39

**555 W COUNTRY CLUB LN  
ESCONDIDO, CA 92026**

**EDR US Hist Cleaners 1015075092  
N/A**

EDR Historical Cleaners:

Name: VALLEY CLEANERS  
 Year: 2003  
 Address: 555 W COUNTRY CLUB LN

Name: DRY CLEANING STATION  
 Year: 2006  
 Address: 555 W COUNTRY CLUB LN

Name: DRY CLEANING STATION  
 Year: 2007  
 Address: 555 W COUNTRY CLUB LN

Name: DRY CLEANING STATION  
 Year: 2008  
 Address: 555 W COUNTRY CLUB LN

Name: DRY CLEANING STATION  
 Year: 2009  
 Address: 555 W COUNTRY CLUB LN

Name: DRY CLEANING STATION  
 Year: 2010  
 Address: 555 W COUNTRY CLUB LN



MAP FINDINGS  
FOCUS MAP 12

Map ID	Site	Database(s)	EPA ID Number
--------	------	-------------	---------------

40	<b>2139 WOODGLEN PL ESCONDIDO, CA 92026</b>	<b>EDR US Hist Cleaners</b>	<b>1015018340 N/A</b>
----	-------------------------------------------------	-----------------------------	---------------------------

EDR Historical Cleaners:

Name: QUALITY DRY CARPET CLEANING  
Year: 2004  
Address: 2139 WOODGLEN PL

Name: QUALITY DRY CARPET CLEANING  
Year: 2004  
Address: 2139 WOODGLEN PL

Name: QUALITY DRY CARPET CLEANING  
Year: 2005  
Address: 2139 WOODGLEN PL

Name: QUALITY DRY CARPET CLEANING  
Year: 2006  
Address: 2139 WOODGLEN PL

41	<b>UNDEVELOPED PROPERTY 2401 NUTMEG STREET ESCONDIDO, CA 92026</b>	<b>SLIC SAN DIEGO CO. SAM</b>	<b>S108430873 N/A</b>
----	----------------------------------------------------------------------------	-----------------------------------	---------------------------

SLIC:

Region: STATE  
**Facility Status: Completed - Case Closed**  
Status Date: 09/04/2007  
Global Id: SLT19715791  
Lead Agency: SAN DIEGO COUNTY LOP  
Lead Agency Case Number: H39704-001  
Latitude: 33.157194  
Longitude: -117.109275  
Case Type: Cleanup Program Site  
Case Worker: Not reported  
Local Agency: Not reported  
RB Case Number: Not reported  
File Location: Local Agency  
Potential Media Affected: Soil  
Potential Contaminants of Concern: Gasoline  
Site History: Not reported

[Click here to access the California GeoTracker records for this facility:](#)

SAN DIEGO CO. SAM:

Case Number: H39704-001  
Agency: DEH Site Assessment & Mitigation  
**Funding: Private - VAP**  
Facility Type: Soils Only  
Facility Status: Closed Case  
Date: 9/4/2007  
Date Began: Not reported

MAP FINDINGS  
FOCUS MAP 12

Map ID	Site	Database(s)	EPA ID Number
42	<b>VERIBEST CLEANERS</b> <b>419 ROBIN HILL DR</b> <b>SAN DIEGO, CA</b>  EDR Historical Cleaners: Name: VERIBEST CLEANERS Year: 1970 Type: CLEANERS AND DYERS	EDR US Hist Cleaners	1009129701 N/A
42	<b>TOMMIE S SIGNAL SERVICE</b> <b>420 ROBIN HILL DR</b> <b>SAN DIEGO, CA</b>  EDR Historical Auto Stations: Name: TOMMIE S SIGNAL SERVICE Year: 1966 Type: GASOLINE STATIONS  Name: EDWARDS ENCO SERVICE Year: 1970 Type: GASOLINE STATIONS	EDR US Hist Auto Stat	1008997409 N/A
42	<b>FERGUSON CLEANERS</b> <b>426 ROBIN HILL DR</b> <b>SAN DIEGO, CA</b>  EDR Historical Cleaners: Name: FERGUSON CLEANERS Year: 1966 Type: CLEANERS AND DYERS  Name: FERGUSON CLEANERS Year: 1970 Type: CLEANERS AND DYERS	EDR US Hist Cleaners	1009128841 N/A
43	<b>1932 N IRIS LN</b> <b>ESCONDIDO, CA 92026</b>  EDR Historical Auto Stations: Name: SMITH TRUCK REPAIR Year: 2005 Address: 1932 N IRIS LN	EDR US Hist Auto Stat	1015294022 N/A
44	<b>SHELL GAS STATION</b> <b>780 W EL NORTE PY</b> <b>ESCONDIDO, CA 92026</b>  UST: Facility ID: H20342 Latitude: 33.14647 Longitude: -117.10347 Permitting Agency: SAN DIEGO COUNTY	UST SWEEPS UST SAN DIEGO CO. SAM	U003789600 N/A

MAP FINDINGS  
FOCUS MAP 12

Map ID Site Database(s) EPA ID Number

---

**SHELL GAS STATION (Continued)**

**U003789600**

SWEEPS UST:

Status: Active  
Comp Number: 20342  
Number: 9  
Board Of Equalization: 44-000074  
Referral Date: Not reported  
Action Date: 06-26-92  
Created Date: 02-29-88  
Owner Tank Id: Not reported  
SWRCB Tank Id: 37-000-020342-000001  
Tank Status: A  
Capacity: 12000  
Active Date: Not reported  
Tank Use: M.V. FUEL  
STG: P  
Content: REG UNLEADED  
Number Of Tanks: 3

Status: Active  
Comp Number: 20342  
Number: 9  
Board Of Equalization: 44-000074  
Referral Date: Not reported  
Action Date: 06-26-92  
Created Date: 02-29-88  
Owner Tank Id: Not reported  
SWRCB Tank Id: 37-000-020342-000002  
Tank Status: A  
Capacity: 12000  
Active Date: Not reported  
Tank Use: M.V. FUEL  
STG: P  
Content: LEADED  
Number Of Tanks: Not reported

Status: Active  
Comp Number: 20342  
Number: 9  
Board Of Equalization: 44-000074  
Referral Date: Not reported  
Action Date: 06-26-92  
Created Date: 02-29-88  
Owner Tank Id: Not reported  
SWRCB Tank Id: 37-000-020342-000003  
Tank Status: A  
Capacity: 12000  
Active Date: Not reported  
Tank Use: M.V. FUEL  
STG: P  
Content: REG UNLEADED  
Number Of Tanks: Not reported

SAN DIEGO CO. SAM:

Case Number: H20342-001  
Agency: DEH Site Assessment & Mitigation  
**Funding: LOP - State Fund**

MAP FINDINGS  
FOCUS MAP 12

Map ID	Site	Database(s)	EPA ID Number
	<b>SHELL GAS STATION (Continued)</b>		<b>U003789600</b>
	Facility Type: Drinking Water Aquifer Impacted		
	Facility Status: Remedial Investigation		
	Date: 1/30/2002		
	Date Began: 3/21/1995		
<b>44</b>	<b>SHELL SERVICE STATION 780 W EL NORTE ESCONDIDO, CA 92025</b>	<b>RCRA-SQG FINDS LUST HAZNET</b>	<b>1004676026 CAR000080028</b>
	RCRA-SQG:		
	Date form received by agency: 08/08/2000		
	Facility name: SHELL SERVICE STATION		
	Facility address: 780 W EL NORTE S A P 135278 ESCONDIDO, CA 92025		
	EPA ID: CAR000080028		
	Mailing address: P O BOX 2099 HOUSTON, TX 772522099		
	Contact: SONDR A BIENVENU		
	Contact address: P O BOX 2099 HOUSTON, TX 772522099		
	Contact country: US		
	Contact telephone: (713) 241-5036		
	Contact email: Not reported		
	EPA Region: 09		
	Classification: Small Small Quantity Generator		
	Description: Handler: generates more than 100 and less than 1000 kg of hazardous waste during any calendar month and accumulates less than 6000 kg of hazardous waste at any time; or generates 100 kg or less of hazardous waste during any calendar month, and accumulates more than 1000 kg of hazardous waste at any time		
	Owner/Operator Summary:		
	Owner/operator name: EQUILON ENTERPRISES L L C		
	Owner/operator address: P O BOX 2099 HOUSTON, TX 77252		
	Owner/operator country: Not reported		
	Owner/operator telephone: (713) 241-5036		
	Legal status: Private		
	Owner/Operator Type: Owner		
	Owner/Op start date: Not reported		
	Owner/Op end date: Not reported		
	Handler Activities Summary:		
	U.S. importer of hazardous waste: No		
	Mixed waste (haz. and radioactive): No		
	Recycler of hazardous waste: No		
	Transporter of hazardous waste: No		
	Treater, storer or disposer of HW: No		
	Underground injection activity: No		
	On-site burner exemption: No		
	Furnace exemption: No		
	Used oil fuel burner: No		
	Used oil processor: No		
	User oil refiner: No		
	Used oil fuel marketer to burner: No		

MAP FINDINGS  
FOCUS MAP 12

Map ID	Site	Database(s)	EPA ID Number
--------	------	-------------	---------------

**SHELL SERVICE STATION (Continued)**

**1004676026**

Used oil Specification marketer: No  
Used oil transfer facility: No  
Used oil transporter: No

**Hazardous Waste Summary:**

Waste code: D000  
Waste name: Not Defined

Waste code: D018  
Waste name: BENZENE

Violation Status: No violations found

**FINDS:**

Registry ID: 110002941719

**Environmental Interest/Information System**

California Hazardous Waste Tracking System - Datamart (HWTS-DATAMART) provides California with information on hazardous waste shipments for generators, transporters, and treatment, storage, and disposal facilities.

RCRAInfo is a national information system that supports the Resource Conservation and Recovery Act (RCRA) program through the tracking of events and activities related to facilities that generate, transport, and treat, store, or dispose of hazardous waste. RCRAInfo allows RCRA program staff to track the notification, permit, compliance, and corrective action activities required under RCRA.

**LUST:**

Region: STATE  
Global Id: T0607302509  
Latitude: 33.1467053139493  
Longitude: -117.102882564068  
Case Type: LUST Cleanup Site  
Status: Completed - Case Closed  
Status Date: 05/05/2011  
Lead Agency: SAN DIEGO COUNTY LOP  
Case Worker: JS  
Local Agency: SAN DIEGO COUNTY LOP  
RB Case Number: 9UT3741  
LOC Case Number: H20342-001  
File Location: Local Agency  
Potential Media Affect: Aquifer used for drinking water supply  
Potential Contaminants of Concern: Gasoline  
Site History: On June 13, 1995, the Department of Transportation notified the Department of Environmental Health (DEH) of possible petroleum hydrocarbon impacts that was discovered during drilling activities on West El Norte Parkway which is adjacent to the Shell site. On June 15, 1995, Case H20342-001 was opened as a complaint for the Shell site. On November 5, 1997, ten soil samples were collected and analyzed under the direction of DEH as part of product piping upgrade activities. The laboratory results indicated that a release of petroleum hydrocarbons had occurred. On March 18, 1998, a Limited Phase II Investigation was conducted as part of a due diligence

MAP FINDINGS  
FOCUS MAP 12

Map ID Site Database(s) EPA ID Number

**SHELL SERVICE STATION (Continued)**

**1004676026**

investigation. This work consisted of drilling a total of 13 soil borings (DD-1 through DD-13) and analysis of 40 soil samples. Borings DD-4 and DD-5 were converted into groundwater monitoring wells. The laboratory results indicated there had been a release from the operating gasoline underground storage tank system. On August 28, 1998, DEH issued a Notice of Responsibility to Shell Oil Products US and the Lucas Family Trust ET AL (property owner). Between December 1998 and November 2003, six groundwater monitoring wells were installed (MW-2, MW-5 through MW-9) and two extraction wells (OW-1 and OW-2) were installed. In December 2003, six soil samples (D1 through D6) were collected and analyzed under the direction of DEH as part of dispenser upgrade activities. Based on laboratory results, the contractor overexcavated an unspecified amount of soil beneath sample locations D2 and D6. The site assessment activities and the product piping/dispenser upgrade testing provided sufficient information that defines the extent to soil impacts on-site. The consultant estimates approximately 18 cubic yards of impacted soil greater than 100 mg/kg total petroleum hydrocarbons remains in the areas of the northwestern and southwestern dispenser islands. Between December 1998 and January 2010, groundwater was monitored and sampled. The groundwater monitoring demonstrates that groundwater flow is to the south-southwest at a gradient of approximately 0.09 foot per foot. The groundwater monitoring and sampling has demonstrated that the dissolved plume is defined with the leading edge of the plume extending approximately 150 feet south of the site, beneath West El Norte Parkway. Currently, the mass of the dissolved impacts are limited to the site. The current Site Conceptual Model is presented in the April 30, 2009 Corrective Action Plan. Trend analysis and environmental fate and transport modeling were used to evaluate natural attenuation of the dissolved plume and a vapor health risk analysis was completed to evaluate potential health risk to the occupants of the service station building. The consultant has concluded that the trend analysis and environmental fate and transport modeling have demonstrated that the dissolved plume is stable in aerial extend and the concentrations are decreasing overtime. Benzene has been below the primary maximum contaminant level (1 ug/l) since April 2004, MTBE will reach it secondary maximum contaminant level (5 ug/l) by 2013, and TBA will reach its California Action Level (12 ug/l) by 2013. The consultant also concluded that the residual-dissolved phase contaminants do not pose a risk to human health, nearby receptors, and/or the environment. According to the City of Escondido there are no plans to install water supply wells in the site vicinity. Based on available data, DEH concurs with the consultants conclusions.

[Click here to access the California GeoTracker records for this facility:](#)

Contact:  
Global Id: T0607302509  
Contact Type: Local Agency Caseworker  
Contact Name: JON SENAHA  
Organization Name: SAN DIEGO COUNTY LOP  
Address: P.O. Box 129261  
City: San Diego  
Email: jon.senaha@sdcounty.ca.gov  
Phone Number: Not reported

MAP FINDINGS  
FOCUS MAP 12

Map ID	Site	Database(s)	EPA ID Number
--------	------	-------------	---------------

**SHELL SERVICE STATION (Continued)**

**1004676026**

Status History:

Global Id: T0607302509  
Status: Completed - Case Closed  
Status Date: 05/05/2011

Global Id: T0607302509  
Status: Open - Case Begin Date  
Status Date: 03/21/1995

Global Id: T0607302509  
Status: Open - Remediation  
Status Date: 10/17/2000

Global Id: T0607302509  
Status: Open - Site Assessment  
Status Date: 06/01/2009

Regulatory Activities:

Global Id: T0607302509  
Action Type: ENFORCEMENT  
Date: 05/05/2011  
Action: Closure/No Further Action Letter

Global Id: T0607302509  
Action Type: ENFORCEMENT  
Date: 04/18/2011  
Action: Notification - Preclosure

Global Id: T0607302509  
Action Type: Other  
Date: 01/01/1950  
Action: Leak Stopped

Global Id: T0607302509  
Action Type: RESPONSE  
Date: 10/19/2009  
Action: Monitoring Report - Semi-Annually

Global Id: T0607302509  
Action Type: ENFORCEMENT  
Date: 04/18/2011  
Action: Technical Correspondence / Assistance / Other

Global Id: T0607302509  
Action Type: ENFORCEMENT  
Date: 06/09/2010  
Action: Notice of Responsibility

Global Id: T0607302509  
Action Type: RESPONSE  
Date: 07/24/2009  
Action: Monitoring Report - Quarterly

Global Id: T0607302509  
Action Type: ENFORCEMENT  
Date: 05/13/2010

MAP FINDINGS  
FOCUS MAP 12

Map ID	Site	Database(s)	EPA ID Number
--------	------	-------------	---------------

**SHELL SERVICE STATION (Continued)**

**1004676026**

Action: Technical Correspondence / Assistance / Other

Global Id: T0607302509  
Action Type: RESPONSE  
Date: 04/30/2009  
Action: CAP/RAP - Other Report

Global Id: T0607302509  
Action Type: Other  
Date: 01/01/1950  
Action: Leak Began

Global Id: T0607302509  
Action Type: RESPONSE  
Date: 04/17/2009  
Action: Monitoring Report - Quarterly

Global Id: T0607302509  
Action Type: ENFORCEMENT  
Date: 09/09/1998  
Action: Notice of Responsibility

Global Id: T0607302509  
Action Type: ENFORCEMENT  
Date: 04/14/2010  
Action: Notice of Responsibility

Global Id: T0607302509  
Action Type: ENFORCEMENT  
Date: 04/07/2010  
Action: Technical Correspondence / Assistance / Other

Global Id: T0607302509  
Action Type: Other  
Date: 01/01/1950  
Action: Leak Discovery

Global Id: T0607302509  
Action Type: Other  
Date: 01/01/1950  
Action: Leak Reported

Global Id: T0607302509  
Action Type: RESPONSE  
Date: 04/22/2010  
Action: Monitoring Report - Quarterly

Global Id: T0607302509  
Action Type: RESPONSE  
Date: 04/22/2010  
Action: CAP/RAP - Other Report

HAZNET:  
Year: 2007  
Gepaid: CAR000080028  
Contact: R HULL/ENV. REPORTING ANALYST



MAP FINDINGS  
FOCUS MAP 12

Map ID Site Database(s) EPA ID Number

**SHELL SERVICE STATION (Continued)**

**1004676026**

Telephone: 2818742224  
 Mailing Name: Not reported  
 Mailing Address: 12700 NORTHBOROUGH DR 300G03  
 Mailing City,St,Zip: HOUSTON, TX 770670000  
 Gen County: Not reported  
 TSD EPA ID: CAD028409019  
 TSD County: Not reported  
 Waste Category: Other organic solids  
 Disposal Method: Storage, Bulking, And/Or Transfer Off Site--No Treatment/Reovery  
 (H010-H129) Or (H131-H135)  
 Tons: 0.03  
 Facility County: San Diego

Year: 2006  
 Gepaid: CAR000080028  
 Contact: R HULL/ENV. REPORTING ANALYST  
 Telephone: 2818742224  
 Mailing Name: Not reported  
 Mailing Address: 12700 NORTHBOROUGH DR 300G03  
 Mailing City,St,Zip: HOUSTON, TX 770670000  
 Gen County: Not reported  
 TSD EPA ID: CAD008302903  
 TSD County: Not reported  
 Waste Category: Other organic solids  
 Disposal Method: Storage, Bulking, And/Or Transfer Off Site--No Treatment/Reovery  
 (H010-H129) Or (H131-H135)  
 Tons: 0.01  
 Facility County: San Diego

Year: 2006  
 Gepaid: CAR000080028  
 Contact: R HULL/ENV. REPORTING ANALYST  
 Telephone: 2818742224  
 Mailing Name: Not reported  
 Mailing Address: 12700 NORTHBOROUGH DR 300G03  
 Mailing City,St,Zip: HOUSTON, TX 770670000  
 Gen County: Not reported  
 TSD EPA ID: CAD008302903  
 TSD County: Not reported  
 Waste Category: Other organic solids  
 Disposal Method: Storage, Bulking, And/Or Transfer Off Site--No Treatment/Reovery  
 (H010-H129) Or (H131-H135)  
 Tons: 0.02  
 Facility County: San Diego

Year: 2006  
 Gepaid: CAR000080028  
 Contact: R HULL/ENV. REPORTING ANALYST  
 Telephone: 2818742224  
 Mailing Name: Not reported  
 Mailing Address: 12700 NORTHBOROUGH DR 300G03  
 Mailing City,St,Zip: HOUSTON, TX 770670000  
 Gen County: Not reported  
 TSD EPA ID: CAD008302903  
 TSD County: Not reported  
 Waste Category: Other organic solids  
 Disposal Method: Transfer Station

MAP FINDINGS  
FOCUS MAP 12

Map ID	Site	Database(s)	EPA ID Number
--------	------	-------------	---------------

**SHELL SERVICE STATION (Continued)**

**1004676026**

Tons: 0  
 Facility County: San Diego  
  
 Year: 2005  
 Gepaid: CAR000080028  
 Contact: N CORTEZ/ENVTL DATA ANALYST  
 Telephone: 2818742224  
 Mailing Name: Not reported  
 Mailing Address: 12700 NORTHBOROUGH DR MFT 240-G  
 Mailing City,St,Zip: HOUSTON, TX 770672508  
 Gen County: Not reported  
 TSD EPA ID: CAT080013352  
 TSD County: Not reported  
 Waste Category: Aqueous solution with total organic residues less than 10 percent  
 Disposal Method: Recycler  
 Tons: 0  
 Facility County: San Diego

[Click this hyperlink](#) while viewing on your computer to access 9 additional CA\_HAZNET: record(s) in the EDR Site Report.

44

**SHELL SERVICE STATION/EL NORTE  
780 EL NORTE PKWY W  
ESCONDIDO, CA 92026**

**HIST CORTESE S103472081  
LUST N/A**

HIST CORTESE:

Region: CORTESE  
 Facility County Code: 37  
 Reg By: LTNKA  
 Reg Id: 9UT3741

LUST REG 9:

Region: 9  
 Status: Preliminary site assessment underway  
 Case Number: 9UT3741  
 Local Case: H20342-001  
 Substance: Gasoline  
 Qty Leaked: 0  
 Abate Method: Not reported  
 Local Agency: San Diego  
 How Found: Subsurface Monitoring  
 How Stopped: Not reported  
 Source: Unknown  
 Cause: Unknown  
 Lead Agency: Local Agency  
 Case Type: Soil only  
 Date Found: 03/21/1995  
 Date Stopped: / /  
 Confirm Date: / /  
 Submit Workplan: Not reported  
 Prelim Assess: 05/04/1998  
 Desc Pollution: Not reported  
 Remed Plan: / /  
 Remed Action: Not reported  
 Began Monitor: Not reported  
 Release Date: 06/08/1995  
 Enforce Date: 9/9/98

MAP FINDINGS  
FOCUS MAP 12

Map ID      Site      Database(s)      EPA ID Number

---

**SHELL SERVICE STATION/EL NORTE (Continued)**

**S103472081**

Closed Date:            Not reported  
Enforce Type:          SEL  
Pilot Program:          LOP  
Basin Number:          904.62  
GW Depth:              Not reported  
Beneficial Use:          MUNBU  
NPDES Number:          Not reported  
Priority:                2B  
File Disp:              Administratively opened on database, however no file physically exists  
Interim Remedial Actions:          Not reported  
Cleanup and Abatement order Number:          Not reported  
Waste Discharge Requirement Number:          Not reported

---

**45**

**DISTRICT TRANSPORTATION  
1535 N BROADWAY  
ESCONDIDO, CA 92026**

**HIST UST      U001571526  
                         N/A**

HIST UST:  
Region:                STATE  
Facility ID:            00000034688  
Facility Type:          Other  
Other Type:            PUBLIC SCHOOL DISTRI  
Total Tanks:            0002  
Contact Name:          LIN COFFMAN  
Telephone:             6194803066  
Owner Name:            ESCONDIDO UNION HIGH SCHOOL DI  
Owner Address:          240 SOUTH MAPLE  
Owner City,St,Zip:      ESCONDIDO, CA 92025  
  
Tank Num:              001  
Container Num:          D.T. #1  
Year Installed:          Not reported  
Tank Capacity:          00001000  
Tank Used for:          PRODUCT  
Type of Fuel:           UNLEADED  
Tank Construction:      Not reported  
Leak Detection:          Visual, Stock Inventor  
  
Tank Num:              002  
Container Num:          D.T. #2  
Year Installed:          Not reported  
Tank Capacity:          00004000  
Tank Used for:          PRODUCT  
Type of Fuel:           DIESEL  
Tank Construction:      Not reported  
Leak Detection:          Visual, Stock Inventor

MAP FINDINGS  
FOCUS MAP 12

Map ID	Site	Database(s)	EPA ID Number
45	<b>ESCONDIDO UNION HIGH SCHOOL</b> <b>1535 N BROADWAY</b> <b>ESCONDIDO, CA 92026</b>	<b>LUST</b> <b>HIST UST</b> <b>SWEEPS UST</b> <b>San Diego Co. HMMD</b> <b>SAN DIEGO CO. SAM</b>	<b>1000338509</b> <b>N/A</b>

LUST:

Region: STATE  
 Global Id: T0607300668  
 Latitude: 33.14428  
 Longitude: -117.0902365  
 Case Type: LUST Cleanup Site  
 Status: Completed - Case Closed  
 Status Date: 04/28/2005  
 Lead Agency: SAN DIEGO RWQCB (REGION 9)  
 Case Worker: SJP  
 Local Agency: Not reported  
 RB Case Number: 9UT1886  
 LOC Case Number: H20335-001  
 File Location: Not reported  
 Potential Media Affect: Aquifer used for drinking water supply  
 Potential Contaminants of Concern: Gasoline  
 Site History: Not reported

[Click here to access the California GeoTracker records for this facility:](#)

Contact:

Global Id: T0607300668  
 Contact Type: Regional Board Caseworker  
 Contact Name: SUE J. PEASE  
 Organization Name: SAN DIEGO RWQCB (REGION 9)  
 Address: 2375 NORTHSIDE DRIVE, SUITE 100  
 City: SAN DIEGO  
 Email: spease@waterboards.ca.gov  
 Phone Number: 6195215895

Status History:

Global Id: T0607300668  
 Status: Open - Verification Monitoring  
 Status Date: 03/11/2004  
  
 Global Id: T0607300668  
 Status: Open - Site Assessment  
 Status Date: 01/11/1991  
  
 Global Id: T0607300668  
 Status: Open - Site Assessment  
 Status Date: 01/17/1991  
  
 Global Id: T0607300668  
 Status: Completed - Case Closed  
 Status Date: 04/28/2005  
  
 Global Id: T0607300668  
 Status: Open - Remediation  
 Status Date: 01/03/1965  
  
 Global Id: T0607300668  
 Status: Open - Case Begin Date

MAP FINDINGS  
FOCUS MAP 12

Map ID	Site	Database(s)	EPA ID Number
--------	------	-------------	---------------

**ESCONDIDO UNION HIGH SCHOOL (Continued)**

**1000338509**

Status Date: 01/04/1991

Regulatory Activities:

Global Id: T0607300668  
Action Type: ENFORCEMENT  
Date: 08/19/2004  
Action: \* Verbal Communication

Global Id: T0607300668  
Action Type: ENFORCEMENT  
Date: 04/28/2005  
Action: Closure/No Further Action Letter

Global Id: T0607300668  
Action Type: ENFORCEMENT  
Date: 05/05/2004  
Action: \* Verbal Communication

Global Id: T0607300668  
Action Type: ENFORCEMENT  
Date: 03/08/2004  
Action: \* Verbal Communication

Global Id: T0607300668  
Action Type: ENFORCEMENT  
Date: 03/11/2004  
Action: \* Referral to Regional Board or Another State Agency

Global Id: T0607300668  
Action Type: ENFORCEMENT  
Date: 01/14/1991  
Action: Staff Letter

Global Id: T0607300668  
Action Type: ENFORCEMENT  
Date: 01/01/2004  
Action: \* Referral to Regional Board or Another State Agency

Global Id: T0607300668  
Action Type: ENFORCEMENT  
Date: 02/06/2004  
Action: Staff Letter

Global Id: T0607300668  
Action Type: ENFORCEMENT  
Date: 01/23/2004  
Action: Meeting

Global Id: T0607300668  
Action Type: ENFORCEMENT  
Date: 01/16/2004  
Action: \* Verbal Communication

Global Id: T0607300668  
Action Type: ENFORCEMENT  
Date: 02/19/2004  
Action: \* Verbal Communication

MAP FINDINGS  
FOCUS MAP 12

Map ID      Site      Database(s)      EPA ID Number

---

**ESCONDIDO UNION HIGH SCHOOL (Continued)**

**1000338509**

Global Id:	T0607300668
Action Type:	RESPONSE
Date:	05/30/2004
Action:	Other Report / Document
Global Id:	T0607300668
Action Type:	REMEDIATION
Date:	01/01/1950
Action:	Monitored Natural Attenuation
Global Id:	T0607300668
Action Type:	Other
Date:	01/01/1950
Action:	Leak Discovery
Global Id:	T0607300668
Action Type:	ENFORCEMENT
Date:	05/06/2004
Action:	* Verbal Communication
Global Id:	T0607300668
Action Type:	Other
Date:	01/01/1950
Action:	Leak Reported

HIST UST:

Region:	STATE
Facility ID:	00000034687
Facility Type:	Other
Other Type:	PUBLIC SCHOOL DISTRI
Total Tanks:	0002
Contact Name:	LIN COFFMAN
Telephone:	6194803030
Owner Name:	ESCONDIDO UNION HIGH SCHOOL DI
Owner Address:	240 SOUTH MAPLE
Owner City,St,Zip:	ESCONDIDO, CA 92025

Tank Num:	001
Container Num:	EH #1UPPER
Year Installed:	1953
Tank Capacity:	00010000
Tank Used for:	PRODUCT
Type of Fuel:	DIESEL
Tank Construction:	Not reported
Leak Detection:	Visual, Stock Inventor

Tank Num:	002
Container Num:	EH #2LOWER
Year Installed:	1960
Tank Capacity:	00010000
Tank Used for:	PRODUCT
Type of Fuel:	DIESEL
Tank Construction:	Not reported
Leak Detection:	Visual, Stock Inventor

MAP FINDINGS  
FOCUS MAP 12

Map ID Site Database(s) EPA ID Number

**ESCONDIDO UNION HIGH SCHOOL (Continued)**

**1000338509**

SWEEPS UST:

Status: Not reported  
 Comp Number: 20335  
 Number: Not reported  
 Board Of Equalization: Not reported  
 Referral Date: Not reported  
 Action Date: Not reported  
 Created Date: Not reported  
 Owner Tank Id: Not reported  
 SWRCB Tank Id: 37-000-020335-000001  
 Tank Status: Not reported  
 Capacity: 10000  
 Active Date: Not reported  
 Tank Use: M.V. FUEL  
 STG: PRODUCT  
 Content: OTHER  
 Number Of Tanks: 5

Status: Not reported  
 Comp Number: 20335  
 Number: Not reported  
 Board Of Equalization: Not reported  
 Referral Date: Not reported  
 Action Date: Not reported  
 Created Date: Not reported  
 Owner Tank Id: Not reported  
 SWRCB Tank Id: 37-000-020335-000002  
 Tank Status: Not reported  
 Capacity: 10000  
 Active Date: Not reported  
 Tank Use: M.V. FUEL  
 STG: PRODUCT  
 Content: OTHER  
 Number Of Tanks: Not reported

Status: Not reported  
 Comp Number: 20335  
 Number: Not reported  
 Board Of Equalization: Not reported  
 Referral Date: Not reported  
 Action Date: Not reported  
 Created Date: Not reported  
 Owner Tank Id: Not reported  
 SWRCB Tank Id: 37-000-020335-000003  
 Tank Status: Not reported  
 Capacity: 4000  
 Active Date: Not reported  
 Tank Use: M.V. FUEL  
 STG: PRODUCT  
 Content: OTHER  
 Number Of Tanks: Not reported

Status: Not reported  
 Comp Number: 20335  
 Number: Not reported  
 Board Of Equalization: Not reported  
 Referral Date: Not reported

MAP FINDINGS  
FOCUS MAP 12

Map ID Site Database(s) EPA ID Number

**ESCONDIDO UNION HIGH SCHOOL (Continued)**

**1000338509**

Action Date: Not reported  
 Created Date: Not reported  
 Owner Tank Id: Not reported  
 SWRCB Tank Id: 37-000-020335-000004  
 Tank Status: Not reported  
 Capacity: 980  
 Active Date: Not reported  
 Tank Use: M.V. FUEL  
 STG: PRODUCT  
 Content: OTHER  
 Number Of Tanks: Not reported

Status: Not reported  
 Comp Number: 20335  
 Number: Not reported  
 Board Of Equalization: Not reported  
 Referral Date: Not reported  
 Action Date: Not reported  
 Created Date: Not reported  
 Owner Tank Id: Not reported  
 SWRCB Tank Id: 37-000-020335-000005  
 Tank Status: Not reported  
 Capacity: 1000  
 Active Date: Not reported  
 Tank Use: M.V. FUEL  
 STG: PRODUCT  
 Content: LEADED  
 Number Of Tanks: Not reported

Status: Active  
 Comp Number: 20335  
 Number: 9  
 Board Of Equalization: Not reported  
 Referral Date: Not reported  
 Action Date: 06-26-92  
 Created Date: 02-29-88  
 Owner Tank Id: Not reported  
 SWRCB Tank Id: Not reported  
 Tank Status: Not reported  
 Capacity: Not reported  
 Active Date: Not reported  
 Tank Use: Not reported  
 STG: Not reported  
 Content: Not reported  
 Number Of Tanks: Not reported

**SAN DIEGO CO. HMMD:**

Facility Id: 120335  
 Business Type: 6HK56  
 EPA Id Number: CAD981375793  
 APN: 226-202-07-00  
 Last HMMD Inspection: 10/03/2012  
 Permit Status: OPEN  
 Permit Expiration: 04/30/2013  
 Facility Owner: ESCONDIDO UNION HIGH SCHOOL DISTRICT  
 Facility Address: 302 N MIDWAY DR  
 Facility City: ESCONDIDO



MAP FINDINGS  
FOCUS MAP 12

Map ID Site Database(s) EPA ID Number

**ESCONDIDO UNION HIGH SCHOOL (Continued)**

**1000338509**

Facility State: CA  
 Facility Zip: 92027  
 UST Owner: ESCONDIDO HIGH SCHOOL DISTRICT  
 Handle Regulated Hazmat: Y  
 Own Or Operate UST: Not reported  
 Subject To APSA: Not reported  
 Generate Haz Waste: Y  
 Treat Haz Waste: Not reported  
 Generate Medical Waste: Not reported

UST:

UST Name: UNDERGROUND TANK 120335 T001  
 Last Update: 2012-11-02 14:17:38  
 Permit Number: 120335  
 Tank Type: UNKNOWN  
 Additional Id: EH #1UPPER  
 Capacity Gallons: 10000  
 UST Contents: DIESEL  
 Other Content Info: DIESEL  
 Reg Status: REMOVED  
 Remove Close Date: 1986-11-08 00:00:00  
 Year Installed: 1953-01-01 00:00:00  
 Pipe Type: Not reported  
 Delivery System: Not reported  
 Monitor Code: 90  
 UST Monitor Method: NO MONITORING ALTERNATIVE SELECTED. VERIFY AND ENTER MONITORING ALTERNATIVE DURING INSPECTION.

UST Name: UNDERGROUND TANK 120335 T002  
 Last Update: 2012-11-02 14:17:38  
 Permit Number: 120335  
 Tank Type: UNKNOWN  
 Additional Id: EH #2LOWER  
 Capacity Gallons: 10000  
 UST Contents: DIESEL  
 Other Content Info: DIESEL  
 Reg Status: REMOVED  
 Remove Close Date: 1986-11-08 00:00:00  
 Year Installed: 1960-01-01 00:00:00  
 Pipe Type: Not reported  
 Delivery System: Not reported  
 Monitor Code: 90  
 UST Monitor Method: NO MONITORING ALTERNATIVE SELECTED. VERIFY AND ENTER MONITORING ALTERNATIVE DURING INSPECTION.

UST Name: UNDERGROUND TANK 120335 T003  
 Last Update: 2012-11-02 14:17:38  
 Permit Number: 120335  
 Tank Type: UNKNOWN  
 Additional Id: AT2156  
 Capacity Gallons: 4000  
 UST Contents: DIESEL  
 Other Content Info: DIESEL  
 Reg Status: REMOVED  
 Remove Close Date: 1991-04-01 00:00:00  
 Year Installed: Not reported  
 Pipe Type: Not reported  
 Delivery System: Not reported

MAP FINDINGS  
FOCUS MAP 12

Map ID Site Database(s) EPA ID Number

**ESCONDIDO UNION HIGH SCHOOL (Continued)**

**1000338509**

Monitor Code: 90  
 UST Monitor Method: NO MONITORING ALTERNATIVE SELECTED. VERIFY AND ENTER MONITORING ALTERNATIVE DURING INSPECTION.

UST Name: UNDERGROUND TANK 120335 T004  
 Last Update: 2012-11-02 14:17:38  
 Permit Number: 120335  
 Tank Type: SINGLE WALL  
 Additional Id: 4 DIESEL  
 Capacity Gallons: 980  
 UST Contents: DIESEL  
 Other Content Info: DIESEL  
 Reg Status: REMOVED  
 Remove Close Date: 1991-04-01 00:00:00  
 Year Installed: Not reported  
 Pipe Type: Not reported  
 Delivery System: Not reported  
 Monitor Code: 07  
 UST Monitor Method: SW TANK SW PRESSURE PIPE W/RESTRICTIVE LLD W/DAILY RECONCILIATION OR WEEKLY GAUGING: TANK AND PIPE TEST ANNUALLY

UST Name: UNDERGROUND TANK 120335 T005  
 Last Update: 2012-11-02 14:17:38  
 Permit Number: 120335  
 Tank Type: UNKNOWN  
 Additional Id: AT2156  
 Capacity Gallons: 1000  
 UST Contents: LEADED  
 Other Content Info: LEADED  
 Reg Status: REMOVED  
 Remove Close Date: 1991-04-01 00:00:00  
 Year Installed: Not reported  
 Pipe Type: Not reported  
 Delivery System: Not reported  
 Monitor Code: 90  
 UST Monitor Method: NO MONITORING ALTERNATIVE SELECTED. VERIFY AND ENTER MONITORING ALTERNATIVE DURING INSPECTION.

Active Permits:  
 Facility Id: 120335  
 Update Date: 11/02/2012  
 Case Number: Not reported  
 Name: ARGON 75%/CARBON DIOXIDE 25%  
 Other Information: Not reported  
 Material Waste: Material  
 Hazardous Categories 1: PRESSURE RELEASE  
 Hazardous Categories 2: ACUTE

Facility Id: 120335  
 Update Date: 11/02/2012  
 Case Number: 7440-37-1  
 Name: ARGON GAS  
 Other Information: Not reported  
 Material Waste: Material  
 Hazardous Categories 1: PRESSURE RELEASE  
 Hazardous Categories 2: ACUTE

MAP FINDINGS  
FOCUS MAP 12

Map ID Site Database(s) EPA ID Number

**ESCONDIDO UNION HIGH SCHOOL (Continued)**

**1000338509**

Facility Id: 120335  
Update Date: 11/02/2012  
Case Number: Not reported  
Name: WASTE 444 USED BATTERIES  
Other Information: BATTERIES  
Material Waste: Waste  
Hazardous Categories 1: Not reported  
Hazardous Categories 2: Not reported

Facility Id: 120335  
Update Date: 11/02/2012  
Case Number: Not reported  
Name: WASTE 551 LABORATORY WASTE CHEMICALS  
Other Information: USED EXPIRED/OFF SPEC CHEMICALS (LAB PACKS)  
Material Waste: Waste  
Hazardous Categories 1: Not reported  
Hazardous Categories 2: Not reported

Facility Id: 120335  
Update Date: 11/02/2012  
Case Number: Not reported  
Name: ACETYLENE GAS  
Other Information: ACETYLENE GAS  
Material Waste: Material  
Hazardous Categories 1: FIRE  
Hazardous Categories 2: Not reported

Facility Id: 120335  
Update Date: 11/02/2012  
Case Number: 7782-44-7  
Name: OXYGEN (2)  
Other Information: Not reported  
Material Waste: Material  
Hazardous Categories 1: PRESSURE RELEASE  
Hazardous Categories 2: Not reported

Facility Id: 120335  
Update Date: 11/02/2012  
Case Number: Not reported  
Name: WASTE 342 ORGANIC LIQUIDS W/METALS  
Other Information: WASTE ANTIFREEZE  
Material Waste: Waste  
Hazardous Categories 1: Not reported  
Hazardous Categories 2: Not reported

Facility Id: 120335  
Update Date: 11/02/2012  
Case Number: Not reported  
Name: WASTE 461 PAINT SLUDGE  
Other Information: LACQUEE THINNER/WOOD SHOP  
Material Waste: Waste  
Hazardous Categories 1: Not reported  
Hazardous Categories 2: Not reported

Facility Id: 120335  
Update Date: 11/02/2012  
Case Number: Not reported

MAP FINDINGS  
FOCUS MAP 12

Map ID Site Database(s) EPA ID Number

**ESCONDIDO UNION HIGH SCHOOL (Continued)**

**1000338509**

Name: WASTE 902 INFECTIOUS WASTE, SHARPS  
Other Information: SHARPS COMPLIANCE INC  
Material Waste: Waste  
Hazardous Categories 1: Not reported  
Hazardous Categories 2: Not reported

Facility Id: 120335  
Update Date: 11/02/2012  
Case Number: Not reported  
Name: WASTE 221 WASTE OIL & MIXED OIL  
Other Information: USED OIL  
Material Waste: Waste  
Hazardous Categories 1: Not reported  
Hazardous Categories 2: Not reported

Facility Id: 120335  
Update Date: 11/02/2012  
Case Number: Not reported  
Name: WASTE 352 ORGANIC SOLIDS (OTHER)  
Other Information: WASTE OILY ABSORBENT  
Material Waste: Waste  
Hazardous Categories 1: Not reported  
Hazardous Categories 2: Not reported

Facility Id: 120335  
Update Date: 11/02/2012  
Case Number: Not reported  
Name: WASTE 888 USED OIL FILTERS  
Other Information: OIL FILTERS  
Material Waste: Waste  
Hazardous Categories 1: Not reported  
Hazardous Categories 2: Not reported

Violations Active Permits:

Facility Id: 120335  
Update Date: 11/02/2012  
Inspection Date: 09/12/2003  
Violation Code: 6HV4303  
Violation: SQG:NO MED WASTE DISPOSAL RECORDS  
Violation Citation: Generator did not retain on file disposal receipts and/or tracking documents for waste shipped offsite for at least 2 years (SQG). 117945(b)  
Activity: ACTIVE

Facility Id: 120335  
Update Date: 11/02/2012  
Inspection Date: 04/02/2008  
Violation Code: 6HV0228  
Violation: CONTAINER NOT KEPT CLOSED  
Violation Citation: Failed to keep container closed. CFR 265.173  
Activity: ACTIVE

Facility Id: 120335  
Update Date: 11/02/2012  
Inspection Date: 04/02/2008  
Violation Code: 6HV0227  
Violation: HAZWASTE TANK/CONTAINER W/O LABEL/DATE

MAP FINDINGS  
FOCUS MAP 12

Map ID Site Database(s) EPA ID Number

**ESCONDIDO UNION HIGH SCHOOL (Continued)**

**1000338509**

Violation Citation: Failed to properly label/date hazardous waste container &/or tank. 66262.34(f)  
Activity: ACTIVE

Facility Id: 120335  
Update Date: 11/02/2012  
Inspection Date: 09/12/2003  
Violation Code: 6HV0135  
Violation: MANIFESTS/RECEIPTS FOR 3 YEARS NOT ONSIT  
Violation Citation: Hazardous waste manifests/receipts for 3 years are not maintained onsite to document proper disposal of hazardous waste. CCR 66262.40(a) & 25160.2(b)(3)  
Activity: ACTIVE

Facility Id: 120335  
Update Date: 11/02/2012  
Inspection Date: 09/12/2003  
Violation Code: 6HV0215  
Violation: OIL FILTERS IMPROPERLY MANAGED  
Violation Citation: Used oil filters not properly drained, stored, or labeled prior to transport for the purpose of metal reclamation. CCR 66266.130  
Activity: ACTIVE

Facility Id: 120335  
Update Date: 11/02/2012  
Inspection Date: 04/02/2008  
Violation Code: 6HV1013  
Violation: HMBP NOT AVAILABLE FOR REVIEW  
Violation Citation: Copy of HMBP not onsite for inspector's review. 25505(e)  
Activity: ACTIVE

Facility Id: 120335  
Update Date: 11/02/2012  
Inspection Date: 09/12/2003  
Violation Code: 6HV0202  
Violation: WASTE CONTAINER W/O LABELS  
Violation Citation: Hazardous waste containers &/or tanks are missing labels, accumulation date and/or are improperly labeled. CCR 66262.34(a)(2); 66262.34(a)(3) & 66262.34(f)  
Activity: ACTIVE

Facility Id: 120335  
Update Date: 11/02/2012  
Inspection Date: 09/12/2003  
Violation Code: 6HV0402  
Violation: TRAINING PROGRAM NOT ADEQUATE  
Violation Citation: Personnel training is not adequate to ensure compliance with hazardous waste regulations. CCR 66265.16(a)&(b)  
Activity: ACTIVE

Facility Id: 120335  
Update Date: 11/02/2012  
Inspection Date: 09/12/2003  
Violation Code: 6HV1002  
Violation: HMBP NOT ESTABLISHED/IMPLEMENTED.  
Violation Citation: Hazardous materials handler has not established/implemented a business plan. HSC 25503.5(a)

MAP FINDINGS  
FOCUS MAP 12

Map ID	Site	Database(s)	EPA ID Number
--------	------	-------------	---------------

**ESCONDIDO UNION HIGH SCHOOL (Continued)**

**1000338509**

Activity: ACTIVE

Facility Id: 120335  
Update Date: 11/02/2012  
Inspection Date: 03/04/2005  
Violation Code: 6HV0207  
Violation: FIRE/EXPLOSION/RELEASE NOT MINIMIZED  
Violation Citation: Facility not maintained &/operated to minimize possibility of fire, explosion or release. CCR 66265.31

Activity: ACTIVE

Facility Id: 120335  
Update Date: 11/02/2012  
Inspection Date: 10/03/2012  
Violation Code: 6HV1018  
Violation: INVENTORY INCOMPLETE/NOT AMENDED  
Violation Citation: Inventory not amended for 100% increase of hazardous material onsite or inventory is incomplete. 25509, 25510

Activity: ACTIVE

Facility Id: 120335  
Update Date: 11/02/2012  
Inspection Date: 09/12/2003  
Violation Code: 6HV4205  
Violation: MED SOLID WASTE NOT SECURED TO DENY ACCE  
Violation Citation: Medical Solid Waste not secured to deny access to unauthorized persons. 68.1211

Activity: ACTIVE

Facility Id: 120335  
Update Date: 11/02/2012  
Inspection Date: 09/12/2003  
Violation Code: 6HV0210  
Violation: DID NOT CLEAN SPILL TO FLOOR  
Violation Citation: Failure to clean up hazardous waste off of floor surface. 66262.10b

Activity: ACTIVE

**SAN DIEGO CO. SAM:**

Case Number: H20335-001  
Agency: CA Regional Water Quality Control Board  
**Funding: LOP - State Fund**  
Facility Type: Drinking Water Aquifer Impacted  
Facility Status: Closed Case  
Date: 4/28/2005  
Date Began: 1/4/1991

45

**ESCONDIDO UNION HIGH SCHO  
1535 BROADWAY  
ESCONDIDO, CA 92025**

**HIST CORTESE  
LUST  
CHMIRS**

**S100934776  
N/A**

HIST CORTESE:  
Region: CORTESE  
Facility County Code: 37  
Reg By: LTNKA  
Reg Id: 9UT1886

MAP FINDINGS  
FOCUS MAP 12

Map ID Site Database(s) EPA ID Number

**ESCONDIDO UNION HIGH SCHO (Continued)**

**S100934776**

LUST REG 9:

Region: 9  
 Status: Preliminary site assessment underway  
 Case Number: 9UT1886  
 Local Case: H20335-001  
 Substance: Gasoline  
 Qty Leaked: 0  
 Abate Method: Not reported  
 Local Agency: San Diego  
 How Found: Other Means  
 How Stopped: Other Means  
 Source: Unknown  
 Cause: Unknown  
 Lead Agency: Local Agency  
 Case Type: Aquifer affected  
 Date Found: 01/04/1991  
 Date Stopped: 01/04/1991  
 Confirm Date: 01/11/1991  
 Submit Workplan: 1/11/91  
 Prelim Assess: 05/19/1993  
 Desc Pollution: Not reported  
 Remed Plan: / /  
 Remed Action: Not reported  
 Began Monitor: Not reported  
 Release Date: 01/04/1991  
 Enforce Date: Not reported  
 Closed Date: Not reported  
 Enforce Type: Not reported  
 Pilot Program: LOP  
 Basin Number: 904.62  
 GW Depth: 10  
 Beneficial Use: Municipal groundwater use  
 NPDES Number: Not reported  
 Priority: 2B  
 File Dispn: Not reported  
 Interim Remedial Actions: No  
 Cleanup and Abatement order Number: Not reported  
 Waste Discharge Requirement Number: Not reported

CHMIRS:

OES Incident Number: '10-0533  
 OES notification: 01/21/2010  
 OES Date: Not reported  
 OES Time: Not reported  
 Incident Date: Not reported  
**Date Completed: Not reported**  
 Property Use: Not reported  
 Agency Id Number: Not reported  
 Agency Incident Number: Not reported  
 Time Notified: Not reported  
 Time Completed: Not reported  
 Surrounding Area: Not reported  
 Estimated Temperature: Not reported  
 Property Management: Not reported  
 Special Studies 1: Not reported  
 Special Studies 2: Not reported

MAP FINDINGS  
FOCUS MAP 12

Map ID Site Database(s) EPA ID Number

**ESCONDIDO UNION HIGH SCHO (Continued)**

**S100934776**

Special Studies 3:	Not reported
Special Studies 4:	Not reported
Special Studies 5:	Not reported
Special Studies 6:	Not reported
More Than Two Substances Involved?:	Not reported
Resp Agency Personel # Of Decontaminated:	Not reported
Responding Agency Personel # Of Injuries:	Not reported
Responding Agency Personel # Of Fatalities:	Not reported
Others Number Of Decontaminated:	Not reported
Others Number Of Injuries:	Not reported
Others Number Of Fatalities:	Not reported
Vehicle Make/year:	Not reported
Vehicle License Number:	Not reported
Vehicle State:	Not reported
Vehicle Id Number:	Not reported
CA/DOT/PUC/ICC Number:	Not reported
Company Name:	Not reported
Reporting Officer Name/ID:	Not reported
Report Date:	Not reported
Comments:	Not reported
Facility Telephone:	Not reported
Waterway Involved:	Yes
Waterway:	storm drain
Spill Site:	Road
Cleanup By:	Reporting Party
Containment:	Not reported
What Happened:	Not reported
Type:	Not reported
Measure:	Gal(s)
Other:	Not reported
Date/Time:	900
Year:	2010
Agency:	San Diego PG&E
Incident Date:	1/21/2010
Admin Agency:	San Diego County Health Services Department
Amount:	Not reported
Contained:	Yes
Site Type:	storm drain
E Date:	Not reported
Substance:	Mineral Oil, pcb unknown
Quantity Released:	2
BBLS:	Not reported
Cups:	Not reported
CUFT:	Not reported
Gallons:	Not reported
Grams:	Not reported
Pounds:	Not reported
Liters:	Not reported
Ounces:	Not reported
Pints:	Not reported
Quarts:	Not reported
Sheen:	Not reported
Tons:	Not reported
Unknown:	Not reported
Evacuations:	Not reported
Number of Injuries:	Not reported
Number of Fatalities:	Not reported



MAP FINDINGS  
FOCUS MAP 12

Map ID	Site	Database(s)	EPA ID Number
	<b>ESCONDIDO UNION HIGH SCHO (Continued)</b>		<b>S100934776</b>
	Description:	Caller advised a tree fell and knocked off a transformer top causing the release. Due to the heavy rain, the substance was washed into a nearby storm drain. The release has been cleaned up.	
<b>46</b>	<b>ARCO AM/PM #6376 450 W EL NORTE PY ESCONDIDO, CA 92026</b>	<b>UST</b>	<b>U003937898 N/A</b>
	UST:		
	Facility ID:	H37566	
	Latitude:	33.14413	
	Longitude:	-117.09784	
	Permitting Agency	SAN DIEGO COUNTY	
<b>46</b>	<b>ARCO FACILITY NO 06376 450 W EL NORTE PKWY ESCONDIDO, CA</b>	<b>RCRA NonGen / NLR FINDS</b>	<b>1004678123 CAR000105312</b>
	RCRA NonGen / NLR:		
	Date form received by agency:	02/19/2009	
	Facility name:	ARCO FACILITY NO 06376	
	Facility address:	450 W EL NORTE PKWY ESCONDIDO, CA 92026	
	EPA ID:	CAR000105312	
	Mailing address:	25971 TOWNE CENTRE DR FOOTHILL RANCH, CA 92610	
	Contact:	JACKIE DOUGHERTY	
	Contact address:	25971 TOWNE CENTRE DR FOOTHILL RANCH, CA 92610	
	Contact country:	US	
	Contact telephone:	949-460-5200	
	Contact email:	JACKIE@BELSHIRE.COM	
	EPA Region:	09	
	Classification:	Non-Generator	
	Description:	Handler: Non-Generators do not presently generate hazardous waste	
	Owner/Operator Summary:		
	Owner/operator name:	B P WEST COAST PRODUCTS LLC	
	Owner/operator address:	P O BOX 6038 ARTESIA, CA 90702	
	Owner/operator country:	Not reported	
	Owner/operator telephone:	(714) 690-2425	
	Legal status:	Private	
	Owner/Operator Type:	Owner	
	Owner/Op start date:	Not reported	
	Owner/Op end date:	Not reported	
	Handler Activities Summary:		
	U.S. importer of hazardous waste:	No	
	Mixed waste (haz. and radioactive):	No	
	Recycler of hazardous waste:	No	
	Transporter of hazardous waste:	No	
	Treater, storer or disposer of HW:	No	
	Underground injection activity:	No	
	On-site burner exemption:	No	

MAP FINDINGS  
FOCUS MAP 12

Map ID	Site	Database(s)	EPA ID Number
--------	------	-------------	---------------

**ARCO FACILITY NO 06376 (Continued)**

**1004678123**

Furnace exemption: No  
 Used oil fuel burner: No  
 Used oil processor: No  
 User oil refiner: No  
 Used oil fuel marketer to burner: No  
 Used oil Specification marketer: No  
 Used oil transfer facility: No  
 Used oil transporter: No

Historical Generators:

Date form received by agency: 06/21/2002  
 Facility name: ARCO FACILITY NO 06376  
 Classification: Small Quantity Generator

Violation Status: No violations found

FINDS:

Registry ID: 110012232155

Environmental Interest/Information System

California Hazardous Waste Tracking System - Datamart (HWTS-DATAMART) provides California with information on hazardous waste shipments for generators, transporters, and treatment, storage, and disposal facilities.

RCRAInfo is a national information system that supports the Resource Conservation and Recovery Act (RCRA) program through the tracking of events and activities related to facilities that generate, transport, and treat, store, or dispose of hazardous waste. RCRAInfo allows RCRA program staff to track the notification, permit, compliance, and corrective action activities required under RCRA.

46

**450 W EL NORTE PKWY  
 ESCONDIDO, CA 92026**

**EDR US Hist Auto Stat**

**1015501941  
 N/A**

EDR Historical Auto Stations:

Name: ARCO  
 Year: 2010  
 Address: 450 W EL NORTE PKWY

46

**358 W EL NORTE PKWY  
 ESCONDIDO, CA 92026**

**EDR US Hist Cleaners**

**1015048842  
 N/A**

EDR Historical Cleaners:

Name: MC CLEANERS  
 Year: 2010  
 Address: 358 W EL NORTE PKWY  
  
 Name: MCCLEANERS  
 Year: 2011  
 Address: 358 W EL NORTE PKWY

MAP FINDINGS  
FOCUS MAP 12

Map ID	Site	Database(s)	EPA ID Number
	<b>(Continued)</b>		<b>1015048842</b>
	Name: MCCLEANERS Year: 2012 Address: 358 W EL NORTE PKWY		
<b>47</b>	<b>CVS PHARMACY NO 9103 318 W EL NORTE PKWY ESCONDIDO, CA 92026</b>	<b>RCRA-LQG</b>	<b>1015753130 CAR000234682</b>
	RCRA-LQG: Date form received by agency: 01/03/2013 Facility name: CVS PHARMACY NO 9103 Facility address: 318 W EL NORTE PKWY ESCONDIDO, CA 92026 EPA ID: CAR000234682 Mailing address: ONE CVS DR WOONSOCKET, RI 02895 Contact: WENDY L BRANT Contact address: ONE CVS DR WOONSOCKET, RI 02895 Contact country: US Contact telephone: 401-765-1500 Contact email: WENDY.BRANT@CVSCAREMARK.COM EPA Region: 09 Classification: Large Quantity Generator Description: Handler: generates 1,000 kg or more of hazardous waste during any calendar month; or generates more than 1 kg of acutely hazardous waste during any calendar month; or generates more than 100 kg of any residue or contaminated soil, waste or other debris resulting from the cleanup of a spill, into or on any land or water, of acutely hazardous waste during any calendar month; or generates 1 kg or less of acutely hazardous waste during any calendar month, and accumulates more than 1 kg of acutely hazardous waste at any time; or generates 100 kg or less of any residue or contaminated soil, waste or other debris resulting from the cleanup of a spill, into or on any land or water, of acutely hazardous waste during any calendar month, and accumulates more than 100 kg of that material at any time		
	Owner/Operator Summary: Owner/operator name: GARFIELD BEACH CVS LLC Owner/operator address: Not reported Not reported Owner/operator country: US Owner/operator telephone: Not reported Legal status: Private Owner/Operator Type: Operator Owner/Op start date: 06/02/2006 Owner/Op end date: Not reported  Owner/operator name: PK I DEL NORTE PLAZA LP Owner/operator address: 1631 B S MELROSE DR VISTA, CA 92083 Owner/operator country: US Owner/operator telephone: 760-598-2091 Legal status: Private Owner/Operator Type: Owner Owner/Op start date: 04/03/1984 Owner/Op end date: Not reported		

MAP FINDINGS  
FOCUS MAP 12

Map ID	Site	Database(s)	EPA ID Number
--------	------	-------------	---------------

**CVS PHARMACY NO 9103 (Continued)**

**1015753130**

Handler Activities Summary:

U.S. importer of hazardous waste:	No
Mixed waste (haz. and radioactive):	No
Recycler of hazardous waste:	No
Transporter of hazardous waste:	No
Treater, storer or disposer of HW:	No
Underground injection activity:	No
On-site burner exemption:	No
Furnace exemption:	No
Used oil fuel burner:	No
Used oil processor:	No
User oil refiner:	No
Used oil fuel marketer to burner:	No
Used oil Specification marketer:	No
Used oil transfer facility:	No
Used oil transporter:	No

Hazardous Waste Summary:

Waste code:	D001
Waste name:	IGNITABLE HAZARDOUS WASTES ARE THOSE WASTES WHICH HAVE A FLASHPOINT OF LESS THAN 140 DEGREES FAHRENHEIT AS DETERMINED BY A PENSKY-MARTENS CLOSED CUP FLASH POINT TESTER. ANOTHER METHOD OF DETERMINING THE FLASH POINT OF A WASTE IS TO REVIEW THE MATERIAL SAFETY DATA SHEET, WHICH CAN BE OBTAINED FROM THE MANUFACTURER OR DISTRIBUTOR OF THE MATERIAL. LACQUER THINNER IS AN EXAMPLE OF A COMMONLY USED SOLVENT WHICH WOULD BE CONSIDERED AS IGNITABLE HAZARDOUS WASTE.
Waste code:	D002
Waste name:	A WASTE WHICH HAS A PH OF LESS THAN 2 OR GREATER THAN 12.5 IS CONSIDERED TO BE A CORROSIVE HAZARDOUS WASTE. SODIUM HYDROXIDE, A CAUSTIC SOLUTION WITH A HIGH PH, IS OFTEN USED BY INDUSTRIES TO CLEAN OR DEGREASE PARTS. HYDROCHLORIC ACID, A SOLUTION WITH A LOW PH, IS USED BY MANY INDUSTRIES TO CLEAN METAL PARTS PRIOR TO PAINTING. WHEN THESE CAUSTIC OR ACID SOLUTIONS BECOME CONTAMINATED AND MUST BE DISPOSED, THE WASTE WOULD BE A CORROSIVE HAZARDOUS WASTE.
Waste code:	P001
Waste name:	2H-1-BENZOPYRAN-2-ONE, 4-HYDROXY-3-(3-OXO-1-PHENYLBUTYL)-, & SALTS, WHEN PRESENT AT CONCENTRATIONS GREATER THAN 0.3%
Waste code:	P042
Waste name:	1,2-BENZENEDIOL, 4-[1-HYDROXY-2-(METHYLAMINO)ETHYL]-, (R)-
Waste code:	P075
Waste name:	NICOTINE, & SALTS
Waste code:	P081
Waste name:	NITROGLYCERINE (R)
Violation Status:	No violations found

MAP FINDINGS  
FOCUS MAP 12

Map ID	Site	Database(s)	EPA ID Number
47	<b>JIFFY LUBE</b> <b>314 W EL NORTE PKWY</b> <b>ESCONDIDO, CA 92026</b>	<b>RCRA-SQG</b> <b>FINDS</b>	<b>1000231352</b> <b>CAD981994692</b>

RCRA-SQG:

Date form received by agency: 09/01/1996  
 Facility name: JIFFY LUBE  
 Facility address: 314 W EL NORTE PKWY  
 ESCONDIDO, CA 92026  
 EPA ID: CAD981994692  
 Mailing address: 17511 FRANKLIN AVE #202  
 TUSTIN, CA 92680  
 Contact: Not reported  
 Contact address: Not reported  
 Not reported  
 Contact country: Not reported  
 Contact telephone: Not reported  
 Contact email: Not reported  
 EPA Region: 09  
 Classification: Small Small Quantity Generator  
 Description: Handler: generates more than 100 and less than 1000 kg of hazardous waste during any calendar month and accumulates less than 6000 kg of hazardous waste at any time; or generates 100 kg or less of hazardous waste during any calendar month, and accumulates more than 1000 kg of hazardous waste at any time

Owner/Operator Summary:

Owner/operator name: SAN DIEGO LUBRICANTS  
 Owner/operator address: NOT REQUIRED  
 NOT REQUIRED, ME 99999  
 Owner/operator country: Not reported  
 Owner/operator telephone: (415) 555-1212  
 Legal status: Private  
 Owner/Operator Type: Owner  
 Owner/Op start date: Not reported  
 Owner/Op end date: Not reported

Owner/operator name: NOT REQUIRED  
 Owner/operator address: NOT REQUIRED  
 NOT REQUIRED, ME 99999

Owner/operator country: Not reported  
 Owner/operator telephone: (415) 555-1212  
 Legal status: Private  
 Owner/Operator Type: Operator  
 Owner/Op start date: Not reported  
 Owner/Op end date: Not reported

Handler Activities Summary:

U.S. importer of hazardous waste: No  
 Mixed waste (haz. and radioactive): No  
 Recycler of hazardous waste: No  
 Transporter of hazardous waste: No  
 Treater, storer or disposer of HW: No  
 Underground injection activity: No  
 On-site burner exemption: No  
 Furnace exemption: No  
 Used oil fuel burner: No  
 Used oil processor: No

MAP FINDINGS  
FOCUS MAP 12

Map ID	Site	Database(s)	EPA ID Number
--------	------	-------------	---------------

**JIFFY LUBE (Continued)**

**1000231352**

User oil refiner: No  
Used oil fuel marketer to burner: No  
Used oil Specification marketer: No  
Used oil transfer facility: No  
Used oil transporter: No

Historical Generators:

Date form received by agency: 03/16/1987  
Facility name: JIFFY LUBE  
Classification: Large Quantity Generator

Violation Status: No violations found

FINDS:

Registry ID: 110002770555

Environmental Interest/Information System

RCRAInfo is a national information system that supports the Resource Conservation and Recovery Act (RCRA) program through the tracking of events and activities related to facilities that generate, transport, and treat, store, or dispose of hazardous waste. RCRAInfo allows RCRA program staff to track the notification, permit, compliance, and corrective action activities required under RCRA.

UORS (California - Used Oil Recycling System). California Integrated Waste Management Board (CIWMB) helps communities establish and promote convenient collection opportunities for used oil and used oil filters.

47 **DBA JIFFY LUBE**  
**314 W EL NORTE PY**  
**ESCONDIDO, CA 92026**

**SWEEPS UST S106925227**  
**N/A**

SWEEPS UST:

Status: Active  
Comp Number: 19445  
Number: 9  
Board Of Equalization: 44-023026  
Referral Date: Not reported  
Action Date: 06-26-92  
Created Date: 02-29-88  
Owner Tank Id: Not reported  
SWRCB Tank Id: 37-000-019445-000001  
Tank Status: A  
Capacity: 3000  
Active Date: Not reported  
Tank Use: PETROLEUM  
STG: P  
Content: Not reported  
Number Of Tanks: 1

MAP FINDINGS  
FOCUS MAP 12

Map ID      Site      Database(s)      EPA ID Number

---

47

**314 W EL NORTE PKWY  
ESCONDIDO, CA 92026**

**EDR US Hist Auto Stat      1015417105  
N/A**

EDR Historical Auto Stations:

Name:                      JIFFY LUBE  
Year:                        1999  
Address:                    314 W EL NORTE PKWY

Name:                      JIFFY LUBE  
Year:                        2000  
Address:                    314 W EL NORTE PKWY

Name:                      JIFFY LUBE  
Year:                        2001  
Address:                    314 W EL NORTE PKWY

Name:                      JIFFY LUBE  
Year:                        2003  
Address:                    314 W EL NORTE PKWY

Name:                      JIFFY LUBE  
Year:                        2004  
Address:                    314 W EL NORTE PKWY

Name:                      JIFFY LUBE  
Year:                        2005  
Address:                    314 W EL NORTE PKWY

Name:                      JIFFY LUBE  
Year:                        2006  
Address:                    314 W EL NORTE PKWY

Name:                      JIFFY LUBE  
Year:                        2007  
Address:                    314 W EL NORTE PKWY

Name:                      JIFFY LUBE  
Year:                        2008  
Address:                    314 W EL NORTE PKWY

Name:                      JIFFY LUBE  
Year:                        2009  
Address:                    314 W EL NORTE PKWY

Name:                      JIFFY LUBE  
Year:                        2010  
Address:                    314 W EL NORTE PKWY

Name:                      JIFFY LUBE  
Year:                        2011  
Address:                    314 W EL NORTE PKWY

Name:                      JIFFY LUBE  
Year:                        2012  
Address:                    314 W EL NORTE PKWY

MAP FINDINGS  
FOCUS MAP 12

Map ID	Site	Database(s)	EPA ID Number
47	<b>JIFFY LUBE #415</b> <b>314 W EL NORTE PY</b> <b>ESCONDIDO, CA 92026</b>  UST: Facility ID: H19445 Latitude: 33.14339 Longitude: -117.0963 Permitting Agency: SAN DIEGO COUNTY  AST: Owner: JON KO Total Gallons: 4090 Certified Unified Program Agencies: San Diego	<b>UST</b> <b>AST</b>	<b>U003940159</b> <b>N/A</b>
47	<b>ESCONDIDO ONE HOUR PHOTO</b> <b>306 W EL NORTE PARKWAY</b> <b>ESCONDIDO, CA</b>  RCRA-SQG: Date form received by agency: 09/01/1996 Facility name: ESCONDIDO ONE HOUR PHOTO Facility address: 306 W EL NORTE PARKWAY ESCONDIDO, CA 92026  EPA ID: CAD981639990 Mailing address: W EL NORTE PARKWAY ESCONDIDO, CA 92026  Contact: Not reported Contact address: Not reported Not reported Contact country: Not reported Contact telephone: Not reported Contact email: Not reported EPA Region: 09 Classification: Small Small Quantity Generator Description: Handler: generates more than 100 and less than 1000 kg of hazardous waste during any calendar month and accumulates less than 6000 kg of hazardous waste at any time; or generates 100 kg or less of hazardous waste during any calendar month, and accumulates more than 1000 kg of hazardous waste at any time  Owner/Operator Summary: Owner/operator name: GARBERICK THOMAS Owner/operator address: NOT REQUIRED NOT REQUIRED, ME 99999  Owner/operator country: Not reported Owner/operator telephone: (415) 555-1212 Legal status: Private Owner/Operator Type: Owner Owner/Op start date: Not reported Owner/Op end date: Not reported  Owner/operator name: NOT REQUIRED Owner/operator address: NOT REQUIRED NOT REQUIRED, ME 99999  Owner/operator country: Not reported Owner/operator telephone: (415) 555-1212 Legal status: Private Owner/Operator Type: Operator	<b>RCRA-SQG</b> <b>FINDS</b>	<b>1000338515</b> <b>CAD981639990</b>



MAP FINDINGS  
FOCUS MAP 12

Map ID	Site	Database(s)	EPA ID Number
--------	------	-------------	---------------

**ESCONDIDO ONE HOUR PHOTO (Continued)**

**1000338515**

Owner/Op start date: Not reported  
Owner/Op end date: Not reported

Handler Activities Summary:

U.S. importer of hazardous waste: No  
Mixed waste (haz. and radioactive): No  
Recycler of hazardous waste: No  
Transporter of hazardous waste: No  
Treater, storer or disposer of HW: No  
Underground injection activity: No  
On-site burner exemption: No  
Furnace exemption: No  
Used oil fuel burner: No  
Used oil processor: No  
Used oil refiner: No  
Used oil fuel marketer to burner: No  
Used oil Specification marketer: No  
Used oil transfer facility: No  
Used oil transporter: No

Violation Status: No violations found

FINDS:

Registry ID: 110002735210

Environmental Interest/Information System

RCRAInfo is a national information system that supports the Resource Conservation and Recovery Act (RCRA) program through the tracking of events and activities related to facilities that generate, transport, and treat, store, or dispose of hazardous waste. RCRAInfo allows RCRA program staff to track the notification, permit, compliance, and corrective action activities required under RCRA.

Registry ID: 110009553358

Environmental Interest/Information System

RCRAInfo is a national information system that supports the Resource Conservation and Recovery Act (RCRA) program through the tracking of events and activities related to facilities that generate, transport, and treat, store, or dispose of hazardous waste. RCRAInfo allows RCRA program staff to track the notification, permit, compliance, and corrective action activities required under RCRA.

47

**EL NORTE FAMILY MEDICAL GROUP  
306 W EL NORTE PKWY STE S  
ESCONDIDO, CA 92026**

**RCRA-SQG 1000686255  
FINDS CAD983634916**

RCRA-SQG:

Date form received by agency: 04/01/1992  
Facility name: EL NORTE FAMILY MEDICAL GROUP  
Facility address: 306 W EL NORTE PKWY STE S  
ESCONDIDO, CA 92026  
EPA ID: CAD983634916  
Contact: PETER MINKOFF  
Contact address: 306 W EL NORTE PKWY STE S  
ESCONDIDO, CA 92026

MAP FINDINGS  
FOCUS MAP 12

Map ID	Site	Database(s)	EPA ID Number
--------	------	-------------	---------------

**EL NORTE FAMILY MEDICAL GROUP (Continued)**

**1000686255**

Contact country: US  
 Contact telephone: (619) 746-3703  
 Contact email: Not reported  
 EPA Region: 09  
 Classification: Small Small Quantity Generator  
 Description: Handler: generates more than 100 and less than 1000 kg of hazardous waste during any calendar month and accumulates less than 6000 kg of hazardous waste at any time; or generates 100 kg or less of hazardous waste during any calendar month, and accumulates more than 1000 kg of hazardous waste at any time

**Owner/Operator Summary:**

Owner/operator name: EL NORTE FAMILY MEDICAL GROUP INC  
 Owner/operator address: 306 W EL NORTE PKWY STE S  
 ESCONDIDO, CA 92026  
 Owner/operator country: Not reported  
 Owner/operator telephone: (619) 746-3703  
 Legal status: Private  
 Owner/Operator Type: Owner  
 Owner/Op start date: Not reported  
 Owner/Op end date: Not reported

**Handler Activities Summary:**

U.S. importer of hazardous waste: No  
 Mixed waste (haz. and radioactive): No  
 Recycler of hazardous waste: No  
 Transporter of hazardous waste: No  
 Treater, storer or disposer of HW: No  
 Underground injection activity: No  
 On-site burner exemption: No  
 Furnace exemption: No  
 Used oil fuel burner: No  
 Used oil processor: No  
 User oil refiner: No  
 Used oil fuel marketer to burner: No  
 Used oil Specification marketer: No  
 Used oil transfer facility: No  
 Used oil transporter: No

Violation Status: No violations found

**FINDS:**

Registry ID: 110002875452

**Environmental Interest/Information System**

California Hazardous Waste Tracking System - Datamart (HWTS-DATAMART) provides California with information on hazardous waste shipments for generators, transporters, and treatment, storage, and disposal facilities.

RCRAInfo is a national information system that supports the Resource Conservation and Recovery Act (RCRA) program through the tracking of events and activities related to facilities that generate, transport, and treat, store, or dispose of hazardous waste. RCRAInfo allows RCRA program staff to track the notification, permit, compliance, and corrective action activities required under RCRA.

MAP FINDINGS  
FOCUS MAP 12

Map ID	Site	Database(s)	EPA ID Number
--------	------	-------------	---------------

**EL NORTE FAMILY MEDICAL GROUP (Continued)**

1000686255

Registry ID: 110055817825

Environmental Interest/Information System

47

**CONNECTICUT GENERAL LIFE INSURANCE  
306 WEST EL NORTE PARKWAY  
ESCONDIDO, CA 92026**

SLIC S106484221  
N/A

SLIC:

Region: STATE  
**Facility Status: Completed - Case Closed**  
 Status Date: 04/03/2002  
 Global Id: SL209284203  
 Lead Agency: SAN DIEGO RWQCB (REGION 9)  
 Lead Agency Case Number: H14541-001  
 Latitude: 33.1407804  
 Longitude: -117.0944006  
 Case Type: Cleanup Program Site  
 Case Worker: Not reported  
 Local Agency: Not reported  
 RB Case Number: 2092800  
 File Location: Regional Board  
 Potential Media Affected: Aquifer used for drinking water supply  
 Potential Contaminants of Concern: Not reported  
 Site History: Not reported

[Click here to access the California GeoTracker records for this facility:](#)

SLIC REG 9:

Region: 9  
 Facility Type: Not reported  
 Status: Dead  
 Sort Code: 20-0272.05  
 Waste Discharger Id: 9 000272N97  
 Local Case Num: 2092800  
 Responsible Party: McCLEANERS  
 Category: ENFORCEMENT  
 Class: SLIC  
 Order Number: Not reported  
 File Number: 1  
 Date Entered: 05/1996  
 End Date: 06/1998  
 Archive Box #: 925  
 Archive Box Storage: 3-1-14R  
 Archive Box Storage Location: DEL NORTE PLAZA  
 Remarks: Not reported

Region: 9  
 Facility Type: Not reported  
 Status: Dead  
 Sort Code: 20-0272.05  
 Waste Discharger Id: 9 000272N97  
 Local Case Num: 2092800  
 Responsible Party: McCLEANERS  
 Category: ENFORCEMENT  
 Class: SLIC  
 Order Number: Not reported

MAP FINDINGS  
FOCUS MAP 12

Map ID	Site	Database(s)	EPA ID Number
--------	------	-------------	---------------

**CONNECTICUT GENERAL LIFE INSURANCE (Continued)**

**S106484221**

File Number: 2  
Date Entered: 06/1998  
End Date: Not reported  
Archive Box #: 925  
Archive Box Storage: 3-1-14R  
Archive Box Storage Location: DEL NORTE PLAZA  
Remarks: Not reported

Region: 9  
Facility Type: Not reported  
Status: Dead  
Sort Code: 20-0272.051  
Waste Discharger Id: 9 000272N97  
Local Case Num: 2092800  
Responsible Party: McCLEANERS  
Category: ENF. REPORT  
Class: SLIC

Order Number: Not reported  
File Number: 1  
Date Entered: 05/1996  
End Date: 06/1998  
Archive Box #: 925  
Archive Box Storage: 3-1-14R  
Archive Box Storage Location: DEL NORTE PLAZA  
Remarks: Not reported

Region: 9  
Facility Type: Not reported  
Status: Dead  
Sort Code: 20-0272.051  
Waste Discharger Id: 9 000272N97  
Local Case Num: 2092800  
Responsible Party: McCLEANERS  
Category: ENF. REPORT  
Class: SLIC

Order Number: Not reported  
File Number: 2  
Date Entered: 06/1998  
End Date: 07/2000  
Archive Box #: 925  
Archive Box Storage: 3-1-14R  
Archive Box Storage Location: DEL NORTE PLAZA  
Remarks: Not reported

Region: 9  
Facility Type: Not reported  
Status: Dead  
Sort Code: 20-0272.051  
Waste Discharger Id: 9 000272N97  
Local Case Num: 2092800  
Responsible Party: McCLEANERS  
Category: ENF. REPORT  
Class: SLIC

Order Number: Not reported  
File Number: 3  
Date Entered: 08/2000  
End Date: 12/2000

MAP FINDINGS  
FOCUS MAP 12

Map ID	Site	Database(s)	EPA ID Number
--------	------	-------------	---------------

**CONNECTICUT GENERAL LIFE INSURANCE (Continued)**

**S106484221**

Archive Box #: 925  
 Archive Box Storage: 3-1-14R  
 Archive Box Storage Location: DEL NORTE PLAZA  
 Remarks: Not reported

Region: 9  
 Facility Type: Not reported  
 Status: Dead  
 Sort Code: 20-0272.051  
 Waste Discharger Id: 9 000272N97  
 Local Case Num: 2092800  
 Responsible Party: McCLEANERS  
 Category: ENF. REPORT  
 Class: SLIC  
 Order Number: Not reported  
 File Number: 4  
 Date Entered: 01/2001  
 End Date: Not reported  
 Archive Box #: 925  
 Archive Box Storage: 3-1-14R  
 Archive Box Storage Location: DEL NORTE PLAZA  
 Remarks: Not reported

**47 MC CLEANERS  
 306 W EL NORTE PY  
 ESCONDIDO, CA 92026**

**SAN DIEGO CO. SAM S108407113  
 N/A**

SAN DIEGO CO. SAM:  
 Case Number: H14541-001  
 Agency: CA Regional Water Quality Control Board  
**Funding: Non Billable**  
 Facility Type: Drinking Water Aquifer Impacted  
 Facility Status: Closed Case  
 Date: 12/5/2001  
 Date Began: 6/3/1997

**48 GEORGE AND KROGH WELDING INC  
 1357 LAS VILLAS WY  
 ESCONDIDO, CA**

**RCRA-SQG 1000357281  
 FINDS CAD982499808  
 San Diego Co. HMMD**

RCRA-SQG:  
 Date form received by agency: 05/12/1997  
 Facility name: GEORGE AND KROGH WELDING INC  
 Facility address: 1357 LAS VILLAS WY  
 ESCONDIDO, CA 920261998  
 EPA ID: CAD982499808  
 Contact: ROBERT KROGH  
 Contact address: 1357 LAS VILLAS WY  
 ESCONDIDO, CA 920261998  
 Contact country: US  
 Contact telephone: (760) 745-5368  
 Contact email: Not reported  
 EPA Region: 09  
 Classification: Small Small Quantity Generator  
 Description: Handler: generates more than 100 and less than 1000 kg of hazardous waste during any calendar month and accumulates less than 6000 kg of

MAP FINDINGS  
FOCUS MAP 12

Map ID Site Database(s) EPA ID Number

**GEORGE AND KROGH WELDING INC (Continued)**

**1000357281**

hazardous waste at any time; or generates 100 kg or less of hazardous waste during any calendar month, and accumulates more than 1000 kg of hazardous waste at any time

Owner/Operator Summary:

Owner/operator name: GEORGE AND KROGH WELDING INC  
Owner/operator address: 1357 LAS VILLAS WY  
ESCONDIDO, CA 92026  
Owner/operator country: Not reported  
Owner/operator telephone: (760) 745-5368  
Legal status: Private  
Owner/Operator Type: Owner  
Owner/Op start date: Not reported  
Owner/Op end date: Not reported

Owner/operator name: NOT REQUIRED  
Owner/operator address: NOT REQUIRED  
NOT REQUIRED, ME 99999  
Owner/operator country: Not reported  
Owner/operator telephone: (415) 555-1212  
Legal status: Private  
Owner/Operator Type: Operator  
Owner/Op start date: Not reported  
Owner/Op end date: Not reported

Handler Activities Summary:

U.S. importer of hazardous waste: No  
Mixed waste (haz. and radioactive): No  
Recycler of hazardous waste: No  
Transporter of hazardous waste: No  
Treater, storer or disposer of HW: No  
Underground injection activity: No  
On-site burner exemption: No  
Furnace exemption: No  
Used oil fuel burner: No  
Used oil processor: No  
User oil refiner: No  
Used oil fuel marketer to burner: No  
Used oil Specification marketer: No  
Used oil transfer facility: No  
Used oil transporter: No

Violation Status: No violations found

FINDS:

Registry ID: 110002833275

Environmental Interest/Information System

California Hazardous Waste Tracking System - Datamart (HWTS-DATAMART) provides California with information on hazardous waste shipments for generators, transporters, and treatment, storage, and disposal facilities.

RCRAInfo is a national information system that supports the Resource Conservation and Recovery Act (RCRA) program through the tracking of events and activities related to facilities that generate, transport,

MAP FINDINGS  
FOCUS MAP 12

Map ID Site Database(s) EPA ID Number

**GEORGE AND KROGH WELDING INC (Continued)**

**1000357281**

and treat, store, or dispose of hazardous waste. RCRAInfo allows RCRA program staff to track the notification, permit, compliance, and corrective action activities required under RCRA.

**SAN DIEGO CO. HMMD:**

Facility Id: 127023  
 Business Type: 6HK35  
 EPA Id Number: CAD982499808  
 APN: 226-211-09-00  
 Last HMMD Inspection: 07/30/2012  
 Permit Status: OPEN  
 Permit Expiration: 04/30/2013  
 Facility Owner: GEORGE & KROGH WELDING INC  
 Facility Address: 1357 LAS VILLAS WY  
 Facility City: ESCONDIDO  
 Facility State: CA  
 Facility Zip: 92026-1998  
 UST Owner: Not reported  
 Handle Regulated Hazmat: Y  
 Own Or Operate UST: Not reported  
 Subject To APSA: Not reported  
 Generate Haz Waste: Y  
 Treat Haz Waste: Not reported  
 Generate Medical Waste: Not reported

**Active Permits:**

Facility Id: 127023  
 Update Date: 11/02/2012  
 Case Number: Not reported  
 Name: WASTE 213 HYDROCARBON SOLVENTS  
 Other Information: PARTS CLEANER  
 Material Waste: Waste  
 Hazardous Categories 1: Not reported  
 Hazardous Categories 2: Not reported

Facility Id: 127023  
 Update Date: 11/02/2012  
 Case Number: 124-38-9  
 Name: CARBON DIOXIDE  
 Other Information: Not reported  
 Material Waste: Material  
 Hazardous Categories 1: FIRE  
 Hazardous Categories 2: PRESSURE RELEASE

Facility Id: 127023  
 Update Date: 11/02/2012  
 Case Number: 74-86-2  
 Name: ACETYLENE  
 Other Information: ACETYLENE  
 Material Waste: Material  
 Hazardous Categories 1: FIRE  
 Hazardous Categories 2: Not reported

Facility Id: 127023  
 Update Date: 11/02/2012  
 Case Number: 7440-37-1

MAP FINDINGS  
FOCUS MAP 12

Map ID      Site      Database(s)      EPA ID Number

---

**GEORGE AND KROGH WELDING INC (Continued)**

**1000357281**

Name: ARGON  
Other Information: Not reported  
Material Waste: Material  
Hazardous Categories 1: PRESSURE RELEASE  
Hazardous Categories 2: ACUTE

Facility Id: 127023  
Update Date: 11/02/2012  
Case Number: 7782-44-7  
Name: OXYGEN  
Other Information: Not reported  
Material Waste: Material  
Hazardous Categories 1: FIRE  
Hazardous Categories 2: PRESSURE RELEASE

Facility Id: 127023  
Update Date: 11/02/2012  
Case Number: 74-98-6  
Name: PROPANE  
Other Information: Not reported  
Material Waste: Material  
Hazardous Categories 1: FIRE  
Hazardous Categories 2: PRESSURE RELEASE

Facility Id: 127023  
Update Date: 11/02/2012  
Case Number: Not reported  
Name: WASTE 221 WASTE OIL & MIXED OIL  
Other Information: USED OIL  
Material Waste: Waste  
Hazardous Categories 1: Not reported  
Hazardous Categories 2: Not reported

Violations Active Permits:

Facility Id: 127023  
Update Date: 11/02/2012  
Inspection Date: 03/12/2003  
Violation Code: 6HV0402  
Violation: TRAINING PROGRAM NOT ADEQUATE  
Violation Citation: Personnel training is not adequate to ensure compliance with hazardous waste regulations. CCR 66265.16(a)&(b)  
Activity: ACTIVE

Facility Id: 127023  
Update Date: 11/02/2012  
Inspection Date: 03/12/2003  
Violation Code: 6HV0202  
Violation: WASTE CONTAINER W/O LABELS  
Violation Citation: Hazardous waste containers &/or tanks are missing labels, accumulation date and/or are improperly labeled. CCR 66262.34(a)(2); 66262.34(a)(3) & 66262.34(f)  
Activity: ACTIVE

Facility Id: 127023  
Update Date: 11/02/2012  
Inspection Date: 07/30/2012  
Violation Code: 6HV0225



MAP FINDINGS  
FOCUS MAP 12

Map ID	Site	Database(s)	EPA ID Number
	<b>GEORGE AND KROGH WELDING INC (Continued)</b>		<b>1000357281</b>
	Violation: ACCUMULATED HW>180 OR >270 DAYS		
	Violation Citation: Accumulated waste too long (>180 or 270 days). 66262.34(d), CFR 262.34(e)&(f), &/or 25201(a) [>90 days for AHW waste]		
	Activity: ACTIVE		
<b>48</b>	<b>CENTRE CITY EL NORTE CLEANERS</b> <b>245 W EL NORTE PKWY STE A</b> <b>ESCONDIDO, CA 92026</b>	<b>DRYCLEANERS</b>	<b>S106858552</b> <b>N/A</b>
	DRYCLEANERS:		
	EPA Id: CAL000289372		
	NAICS Code: 812331		
	NAICS Description: Linen Supply		
	SIC Code: 7213		
	SIC Description: Linen Supply		
	Create Date: 12/20/2004		
	Facility Active: No		
	Inactive Date: 11/14/2005		
	Facility Addr2: Not reported		
	Owner Name: DIAYOL K HAN		
	Owner Address: 735 CALLE MONTERA		
	Owner Address 2: Not reported		
	Owner Telephone: 7607386010		
	Contact Name: DONG PAK		
	Contact Address: 245 W EL NORTE PKWY STE A		
	Contact Address 2: Not reported		
	Contact Telephone: 7607472112		
<b>48</b>	<b>245 W EL NORTE PKWY</b> <b>ESCONDIDO, CA 92026</b>	<b>EDR US Hist Cleaners</b>	<b>1015026926</b> <b>N/A</b>
	EDR Historical Cleaners:		
	Name: CTR CITY CLEANERS		
	Year: 2002		
	Address: 245 W EL NORTE PKWY		
	Name: CTR CITY CLEANERS		
	Year: 2003		
	Address: 245 W EL NORTE PKWY		
	Name: EL NORTE CTR CITY CLEANERS		
	Year: 2004		
	Address: 245 W EL NORTE PKWY		
	Name: EL NORTE CENTER CITY CLEANERS		
	Year: 2005		
	Address: 245 W EL NORTE PKWY		
	Name: EL NORTE CENTER CITY CLEANERS		
	Year: 2006		
	Address: 245 W EL NORTE PKWY		
	Name: EL NORTE CENTER CITY CLEANERS		
	Year: 2007		

MAP FINDINGS  
FOCUS MAP 12

Map ID	Site	Database(s)	EPA ID Number
--------	------	-------------	---------------

(Continued)

1015026926

Address: 245 W EL NORTE PKWY

48	<b>BUBBLE BRUSH OF CALIFORNIA</b> <b>1325 LAS VILLAS WY</b> <b>ESCONDIDO, CA 92026</b>	San Diego Co. HMMD	S109278893 N/A
----	----------------------------------------------------------------------------------------------	--------------------	-------------------

SAN DIEGO CO. HMMD:

Facility Id: 132970  
Business Type: 6HK18  
EPA Id Number: CAL000089508  
APN: 226-211-27-00  
Last HMMD Inspection: 07/02/1997  
Permit Status: INAC  
Permit Expiration: 10/31/1998  
Facility Owner: BILL MARTI  
Facility Address: 22702 VIA SANTA MARIA  
Facility City: CASPER  
Facility State: WY  
Facility Zip: 82609-4601  
UST Owner: Not reported  
Handle Regulated Hazmat: Not reported  
Own Or Operate UST: Not reported  
Subject To APSA: Not reported  
Generate Haz Waste: Y  
Treat Haz Waste: Not reported  
Generate Medical Waste: Not reported

48	<b>LAS VILLAS DEL NORTE HEALTH CENTER</b> <b>1325 LAS VILLAS WY</b> <b>ESCONDIDO, CA 92026</b>	San Diego Co. HMMD	S110367793 N/A
----	------------------------------------------------------------------------------------------------------	--------------------	-------------------

SAN DIEGO CO. HMMD:

Facility Id: 213678  
Business Type: 6HK58  
EPA Id Number: Not reported  
APN: 226-211-27-00  
Last HMMD Inspection: 02/15/2011  
Permit Status: OPEN  
Permit Expiration: 06/30/2013  
Facility Owner: LAS VILLAS DEL NORTE OPERATIONS, LLC  
Facility Address: 1325 LAS VILLAS WY  
Facility City: ESCONDIDO  
Facility State: CA  
Facility Zip: 92026  
UST Owner: Not reported  
Handle Regulated Hazmat: Not reported  
Own Or Operate UST: Not reported  
Subject To APSA: Not reported  
Generate Haz Waste: Not reported  
Treat Haz Waste: Not reported  
Generate Medical Waste: Y

Active Permits:

Facility Id: 213678  
Update Date: 11/02/2012  
Case Number: 7782-44-7  
Name: OXYGEN GAS

MAP FINDINGS  
FOCUS MAP 12

Map ID Site Database(s) EPA ID Number

**LAS VILLAS DEL NORTE HEALTH CENTER (Continued)**

**S110367793**

Other Information: Not reported  
Material Waste: Material  
Hazardous Categories 1: PRESSURE RELEASE  
Hazardous Categories 2: Not reported

Facility Id: 213678  
Update Date: 11/02/2012  
Case Number: Not reported  
Name: WASTE 901 INFECTIOUS WASTE, GENERAL  
Other Information: BAGGED WASTES  
Material Waste: Waste  
Hazardous Categories 1: Not reported  
Hazardous Categories 2: Not reported

Facility Id: 213678  
Update Date: 11/02/2012  
Case Number: 68334-30-5  
Name: DIESEL FUEL  
Other Information: EMERGENCY GENERATOR  
Material Waste: Material  
Hazardous Categories 1: Not reported  
Hazardous Categories 2: Not reported

Facility Id: 213678  
Update Date: 11/02/2012  
Case Number: Not reported  
Name: WASTE 902 INFECTIOUS WASTE, SHARPS  
Other Information: SHARPS  
Material Waste: Waste  
Hazardous Categories 1: Not reported  
Hazardous Categories 2: Not reported

Facility Id: 213678  
Update Date: 11/02/2012  
Case Number: Not reported  
Name: WASTE 311 PHARMACEUTICAL WASTE  
Other Information: Not reported  
Material Waste: Waste  
Hazardous Categories 1: Not reported  
Hazardous Categories 2: Not reported

**Violations Active Permits:**

Facility Id: 213678  
Update Date: 11/02/2012  
Inspection Date: 02/15/2011  
Violation Code: 6HV4204  
Violation: WARNING SIGN NOT POSTED  
Violation Citation: MW designated accumulation area not posted with an approved and legible biohazardous waste "warning sign" in English and Spanish.  
118310

Activity: ACTIVE

Facility Id: 213678  
Update Date: 11/02/2012  
Inspection Date: 02/15/2011  
Violation Code: 6HV4205  
Violation: MED SOLID WASTE NOT SECURED TO DENY ACCE

MAP FINDINGS  
FOCUS MAP 12

Map ID Site Database(s) EPA ID Number

**LAS VILLAS DEL NORTE HEALTH CENTER (Continued)**

**S110367793**

Violation Citation: Medical Solid Waste not secured to deny access to unauthorized persons. 68.1211

Activity: ACTIVE

Facility Id: 154141  
Business Type: 6HK58  
EPA Id Number: Not reported  
APN: 226-211-27-00  
Last HMMD Inspection: 05/20/2010  
Permit Status: CHNG  
Permit Expiration: 06/30/2011  
Facility Owner: HEALTH CARE GROUP  
Facility Address: 1335 LAS VILLAS WY  
Facility City: ESCONDIDO  
Facility State: CA  
Facility Zip: 92026-  
UST Owner: Not reported  
Handle Regulated Hazmat: Not reported  
Own Or Operate UST: Not reported  
Subject To APSA: Not reported  
Generate Haz Waste: Not reported  
Treat Haz Waste: Not reported  
Generate Medical Waste: Not reported

Facility Id: 213678  
Business Type: 6HK58  
EPA Id Number: Not reported  
APN: 226-211-27-00  
Last HMMD Inspection: 02/15/2011  
Permit Status: OPEN  
Permit Expiration: 06/30/2013  
Facility Owner: LAS VILLAS DEL NORTE OPERATIONS, LLC  
Facility Address: 1325 LAS VILLAS WY  
Facility City: ESCONDIDO  
Facility State: CA  
Facility Zip: 92026  
UST Owner: Not reported  
Handle Regulated Hazmat: Y  
Own Or Operate UST: Not reported  
Subject To APSA: Not reported  
Generate Haz Waste: Not reported  
Treat Haz Waste: Not reported  
Generate Medical Waste: Y

Active Permits:  
Facility Id: 213678  
Update Date: 11/02/2012  
Case Number: 7782-44-7  
Name: OXYGEN GAS  
Other Information: Not reported  
Material Waste: Material  
Hazardous Categories 1: PRESSURE RELEASE  
Hazardous Categories 2: Not reported

Facility Id: 213678  
Update Date: 11/02/2012  
Case Number: Not reported

MAP FINDINGS  
FOCUS MAP 12

Map ID Site Database(s) EPA ID Number

**LAS VILLAS DEL NORTE HEALTH CENTER (Continued)**

**S110367793**

Name: WASTE 901 INFECTIOUS WASTE, GENERAL  
Other Information: BAGGED WASTES  
Material Waste: Waste  
Hazardous Categories 1: Not reported  
Hazardous Categories 2: Not reported

Facility Id: 213678  
Update Date: 11/02/2012  
Case Number: 68334-30-5  
Name: DIESEL FUEL  
Other Information: EMERGENCY GENERATOR  
Material Waste: Material  
Hazardous Categories 1: Not reported  
Hazardous Categories 2: Not reported

Facility Id: 213678  
Update Date: 11/02/2012  
Case Number: Not reported  
Name: WASTE 902 INFECTIOUS WASTE, SHARPS  
Other Information: SHARPS  
Material Waste: Waste  
Hazardous Categories 1: Not reported  
Hazardous Categories 2: Not reported

Facility Id: 213678  
Update Date: 11/02/2012  
Case Number: Not reported  
Name: WASTE 311 PHARMACEUTICAL WASTE  
Other Information: Not reported  
Material Waste: Waste  
Hazardous Categories 1: Not reported  
Hazardous Categories 2: Not reported

Violations Active Permits:

Facility Id: 213678  
Update Date: 11/02/2012  
Inspection Date: 02/15/2011  
Violation Code: 6HV4204  
Violation: WARNING SIGN NOT POSTED  
Violation Citation: MW designated accumulation area not posted with an approved and legible biohazardous waste "warning sign" in English and Spanish.  
118310  
Activity: ACTIVE

Facility Id: 213678  
Update Date: 11/02/2012  
Inspection Date: 02/15/2011  
Violation Code: 6HV4205  
Violation: MED SOLID WASTE NOT SECURED TO DENY ACCE  
Violation Citation: Medical Solid Waste not secured to deny access to unauthorized persons. 68.1211  
Activity: ACTIVE

MAP FINDINGS  
FOCUS MAP 12

Map ID	Site	Database(s)	EPA ID Number
--------	------	-------------	---------------

48	<b>LAS VILLAS DEL NORTE 1325 LAS VILLAS WAY ESCONDIDO, CA 92026</b>	<b>HAZNET</b>	<b>S112973921 N/A</b>
----	-----------------------------------------------------------------------------	---------------	---------------------------

HAZNET:

Year: 2009  
 Gepaid: CAC002636154  
 Contact: CLIFF WHITTING  
 Telephone: 6198896172  
 Mailing Name: Not reported  
 Mailing Address: 1325 LAS VILLAS WAY  
 Mailing City,St,Zip: ESCONDIDO, CA 920261946  
 Gen County: Not reported  
 TSD EPA ID: CAD981696420  
 TSD County: Not reported  
 Waste Category: Other organic solids  
 Disposal Method: Storage, Bulking, And/Or Transfer Off Site--No Treatment/Reovery (H010-H129) Or (H131-H135)  
 Tons: 3.4  
 Facility County: San Diego

48	<b>E-Z AUTO REPAIR 1280 ESCONDIDO ESCONDIDO, CA 92026</b>	<b>HIST CORTESE LUST HIST UST</b>	<b>1000131512 N/A</b>
----	-------------------------------------------------------------------	-------------------------------------------	---------------------------

HIST CORTESE:

Region: CORTESE  
 Facility County Code: 37  
 Reg By: LTNKA  
 Reg Id: 9UT1371

LUST:

Region: STATE  
 Global Id: T0607300212  
 Latitude: 33.1368815  
 Longitude: -117.0925794  
 Case Type: LUST Cleanup Site  
 Status: Completed - Case Closed  
 Status Date: 07/18/2003  
 Lead Agency: SAN DIEGO COUNTY LOP  
 Case Worker: Not reported  
 Local Agency: Not reported  
 RB Case Number: 9UT1371  
 LOC Case Number: H04858-001  
 File Location: Local Agency  
 Potential Media Affect: Aquifer used for drinking water supply  
 Potential Contaminants of Concern: Gasoline  
 Site History: Not reported

[Click here to access the California GeoTracker records for this facility:](#)

Status History:

Global Id: T0607300212  
 Status: Completed - Case Closed  
 Status Date: 07/18/2003

Global Id: T0607300212  
 Status: Open - Case Begin Date  
 Status Date: 02/21/1989

MAP FINDINGS  
FOCUS MAP 12

Map ID Site Database(s) EPA ID Number

**E-Z AUTO REPAIR (Continued)**

**1000131512**

Regulatory Activities:

Global Id:	T0607300212
Action Type:	Other
Date:	01/01/1950
Action:	Leak Began
Global Id:	T0607300212
Action Type:	Other
Date:	01/01/1950
Action:	Leak Stopped
Global Id:	T0607300212
Action Type:	ENFORCEMENT
Date:	09/10/1992
Action:	Notice of Violation
Global Id:	T0607300212
Action Type:	ENFORCEMENT
Date:	02/21/1989
Action:	Notice of Responsibility
Global Id:	T0607300212
Action Type:	Other
Date:	01/01/1950
Action:	Leak Discovery
Global Id:	T0607300212
Action Type:	Other
Date:	01/01/1950
Action:	Leak Reported

LUST REG 9:

Region:	9
Status:	Preliminary site assessment underway
Case Number:	9UT1371
Local Case:	H04858-001
Substance:	Gasoline
Qty Leaked:	Not reported
Abate Method:	Not reported
Local Agency:	San Diego
How Found:	Tank Closure
How Stopped:	Close Tank
Source:	Not reported
Cause:	Not reported
Lead Agency:	Local Agency
Case Type:	Aquifer affected
Date Found:	01/12/1989
Date Stopped:	01/12/1989
Confirm Date:	02/21/1989
Submit Workplan:	Not reported
Prelim Assess:	06/02/1989
Desc Pollution:	Not reported
Remed Plan:	/ /
Remed Action:	Not reported
Began Monitor:	Not reported

MAP FINDINGS  
FOCUS MAP 12

Map ID Site Database(s) EPA ID Number

**E-Z AUTO REPAIR (Continued)**

**1000131512**

Release Date: 08/28/1989  
 Enforce Date: 2/21/89  
 Closed Date: Not reported  
 Enforce Type: SEL  
 Pilot Program: LOP  
 Basin Number: 905.20  
 GW Depth: 13.7  
 Beneficial Use: Municipal groundwater use  
 NPDES Number: Not reported  
 Priority: 1C  
 File Dispn: Not reported  
 Interim Remedial Actions: Yes  
 Cleanup and Abatement order Number: Not reported  
 Waste Discharge Requirement Number: Not reported

**HIST UST:**

Region: STATE  
 Facility ID: 00000019543  
 Facility Type: Gas Station  
 Other Type: Not reported  
 Total Tanks: 0008  
 Contact Name: CLYDE KILLINGBECK  
 Telephone: 6197470565  
 Owner Name: E-Z SERVE OF CALIFORNIA, INC.  
 Owner Address: 316 S. BON VIEW AVE.  
 Owner City,St,Zip: ONTARIO, CA 91761

Tank Num: 001  
 Container Num: 1  
 Year Installed: Not reported  
 Tank Capacity: 00010000  
 Tank Used for: PRODUCT  
 Type of Fuel: REGULAR  
 Tank Construction: 1/4 inches  
 Leak Detection: None

Tank Num: 002  
 Container Num: 2  
 Year Installed: Not reported  
 Tank Capacity: 00003000  
 Tank Used for: PRODUCT  
 Type of Fuel: UNLEADED  
 Tank Construction: 3/16 inches  
 Leak Detection: None

Tank Num: 003  
 Container Num: 2  
 Year Installed: Not reported  
 Tank Capacity: 00003000  
 Tank Used for: PRODUCT  
 Type of Fuel: UNLEADED  
 Tank Construction: 3/16 inches  
 Leak Detection: None

Tank Num: 004  
 Container Num: 3  
 Year Installed: Not reported



MAP FINDINGS  
FOCUS MAP 12

Map ID	Site	Database(s)	EPA ID Number
--------	------	-------------	---------------

**E-Z AUTO REPAIR (Continued)**

**1000131512**

Tank Capacity: 00003000  
 Tank Used for: PRODUCT  
 Type of Fuel: UNLEADED  
 Tank Construction: 3/16 inches  
 Leak Detection: None

Tank Num: 005  
 Container Num: 4  
 Year Installed: Not reported  
 Tank Capacity: 00004000  
 Tank Used for: PRODUCT  
 Type of Fuel: PREMIUM  
 Tank Construction: 3/16 inches  
 Leak Detection: None

Tank Num: 006  
 Container Num: 5  
 Year Installed: Not reported  
 Tank Capacity: 00004000  
 Tank Used for: PRODUCT  
 Type of Fuel: PREMIUM  
 Tank Construction: 3/16 inches  
 Leak Detection: None

Tank Num: 007  
 Container Num: 6  
 Year Installed: Not reported  
 Tank Capacity: 00000280  
 Tank Used for: WASTE  
 Type of Fuel: WASTE OIL  
 Tank Construction: 12 gauge  
 Leak Detection: None

Tank Num: 008  
 Container Num: 7  
 Year Installed: Not reported  
 Tank Capacity: 00000000  
 Tank Used for: WASTE  
 Type of Fuel: Not reported  
 Tank Construction: Not reported  
 Leak Detection: None

48

**E-Z AUTO REPAIR STN #100778  
 1280 ESCONDIDO BLVD  
 ESCONDIDO, CA 92026**

**SWEEPS UST S106060448  
 San Diego Co. HMMD N/A**

SWEEPS UST:

Status: Not reported  
 Comp Number: 4858  
 Number: Not reported  
 Board Of Equalization: 44-017430  
 Referral Date: Not reported  
 Action Date: Not reported  
 Created Date: Not reported  
 Owner Tank Id: Not reported  
 SWRCB Tank Id: 37-000-004858-000001  
 Tank Status: Not reported  
 Capacity: 10000

MAP FINDINGS  
FOCUS MAP 12

Map ID Site Database(s) EPA ID Number

**E-Z AUTO REPAIR STN #100778 (Continued)**

**S106060448**

Active Date:	Not reported
Tank Use:	M.V. FUEL
STG:	PRODUCT
Content:	LEADED
Number Of Tanks:	6
Status:	Not reported
Comp Number:	4858
Number:	Not reported
Board Of Equalization:	44-017430
Referral Date:	Not reported
Action Date:	Not reported
Created Date:	Not reported
Owner Tank Id:	Not reported
SWRCB Tank Id:	37-000-004858-000002
Tank Status:	Not reported
Capacity:	3000
Active Date:	Not reported
Tank Use:	M.V. FUEL
STG:	PRODUCT
Content:	REG UNLEADED
Number Of Tanks:	Not reported
Status:	Not reported
Comp Number:	4858
Number:	Not reported
Board Of Equalization:	44-017430
Referral Date:	Not reported
Action Date:	Not reported
Created Date:	Not reported
Owner Tank Id:	Not reported
SWRCB Tank Id:	37-000-004858-000003
Tank Status:	Not reported
Capacity:	3000
Active Date:	Not reported
Tank Use:	M.V. FUEL
STG:	PRODUCT
Content:	REG UNLEADED
Number Of Tanks:	Not reported
Status:	Not reported
Comp Number:	4858
Number:	Not reported
Board Of Equalization:	44-017430
Referral Date:	Not reported
Action Date:	Not reported
Created Date:	Not reported
Owner Tank Id:	Not reported
SWRCB Tank Id:	37-000-004858-000004
Tank Status:	Not reported
Capacity:	4000
Active Date:	Not reported
Tank Use:	M.V. FUEL
STG:	PRODUCT
Content:	LEADED
Number Of Tanks:	Not reported

MAP FINDINGS  
 FOCUS MAP 12

Map ID Site Database(s) EPA ID Number

**E-Z AUTO REPAIR STN #100778 (Continued)**

**S106060448**

Status: Not reported  
 Comp Number: 4858  
 Number: Not reported  
 Board Of Equalization: 44-017430  
 Referral Date: Not reported  
 Action Date: Not reported  
 Created Date: Not reported  
 Owner Tank Id: Not reported  
 SWRCB Tank Id: 37-000-004858-000005  
 Tank Status: Not reported  
 Capacity: 4000  
 Active Date: Not reported  
 Tank Use: M.V. FUEL  
 STG: PRODUCT  
 Content: LEADED  
 Number Of Tanks: Not reported

Status: Not reported  
 Comp Number: 4858  
 Number: Not reported  
 Board Of Equalization: 44-017430  
 Referral Date: Not reported  
 Action Date: Not reported  
 Created Date: Not reported  
 Owner Tank Id: Not reported  
 SWRCB Tank Id: 37-000-004858-000006  
 Tank Status: Not reported  
 Capacity: 280  
 Active Date: Not reported  
 Tank Use: PETROLEUM  
 STG: WASTE  
 Content: Not reported  
 Number Of Tanks: Not reported

Status: Active  
 Comp Number: 4858  
 Number: 9  
 Board Of Equalization: 44-017430  
 Referral Date: Not reported  
 Action Date: 06-26-92  
 Created Date: 02-29-88  
 Owner Tank Id: Not reported  
 SWRCB Tank Id: Not reported  
 Tank Status: Not reported  
 Capacity: Not reported  
 Active Date: Not reported  
 Tank Use: Not reported  
 STG: Not reported  
 Content: Not reported  
 Number Of Tanks: Not reported

**SAN DIEGO CO. HMMD:**

Facility Id: 104858  
 Business Type: Not reported  
 EPA Id Number: Not reported  
 APN: 229-030-50-00  
 Last HMMD Inspection: 06/09/1988

MAP FINDINGS  
FOCUS MAP 12

Map ID Site Database(s) EPA ID Number

**E-Z AUTO REPAIR STN #100778 (Continued)**

**S106060448**

Permit Status: INAC  
 Permit Expiration: Not reported  
 Facility Owner: HARKEN MARKETING CO OF CALIF  
 Facility Address: PO BOX 5657  
 Facility City: RIVERSIDE  
 Facility State: CA  
 Facility Zip: 92517-5657  
 UST Owner: E-Z SERVE OF CALIFORNIA INC  
 Handle Regulated Hazmat: Not reported  
 Own Or Operate UST: Not reported  
 Subject To APSA: Not reported  
 Generate Haz Waste: Y  
 Treat Haz Waste: Not reported  
 Generate Medical Waste: Not reported

UST:

UST Name: UNDERGROUND TANK 104858 T001  
 Last Update: 2012-11-02 14:17:38  
 Permit Number: 104858  
 Tank Type: SINGLE WALL  
 Additional Id: 1  
 Capacity Gallons: 10000  
 UST Contents: LEADED  
 Other Content Info: LEADED  
 Reg Status: REMOVED  
 Remove Close Date: 1989-12-01 00:00:00  
 Year Installed: Not reported  
 Pipe Type: Not reported  
 Delivery System: Not reported  
 Monitor Code: 05  
 UST Monitor Method: SW TANK DW PIPE W/ POS SHUTOFF-ALARM ON LLD W/ SIRS:SIR ANALY  
 MONTHLY, TANK TEST BIENNIALY, PIPE TEST ANN 0.1 G/HR OR MO 0.2 G/HR

UST Name: UNDERGROUND TANK 104858 T002  
 Last Update: 2012-11-02 14:17:38  
 Permit Number: 104858  
 Tank Type: SINGLE WALL  
 Additional Id: 2  
 Capacity Gallons: 3000  
 UST Contents: REGULAR UNLEADED  
 Other Content Info: REGULAR UNLEADED  
 Reg Status: REMOVED  
 Remove Close Date: 1989-12-01 00:00:00  
 Year Installed: Not reported  
 Pipe Type: Not reported  
 Delivery System: Not reported  
 Monitor Code: 05  
 UST Monitor Method: SW TANK DW PIPE W/ POS SHUTOFF-ALARM ON LLD W/ SIRS:SIR ANALY  
 MONTHLY, TANK TEST BIENNIALY, PIPE TEST ANN 0.1 G/HR OR MO 0.2 G/HR

UST Name: UNDERGROUND TANK 104858 T003  
 Last Update: 2012-11-02 14:17:38  
 Permit Number: 104858  
 Tank Type: SINGLE WALL  
 Additional Id: 3  
 Capacity Gallons: 3000  
 UST Contents: REGULAR UNLEADED  
 Other Content Info: REGULAR UNLEADED

MAP FINDINGS  
FOCUS MAP 12

Map ID Site Database(s) EPA ID Number

**E-Z AUTO REPAIR STN #100778 (Continued)**

**S106060448**

Reg Status: REMOVED  
 Remove Close Date: 1989-12-01 00:00:00  
 Year Installed: Not reported  
 Pipe Type: Not reported  
 Delivery System: Not reported  
 Monitor Code: 05  
 UST Monitor Method: SW TANK DW PIPE W/ POS SHUTOFF-ALARM ON LLD W/ SIRS:SIR ANALY MONTHLY, TANK TEST BIENNIALY, PIPE TEST ANN 0.1 G/HR OR MO 0.2 G/HR

UST Name: UNDERGROUND TANK 104858 T004  
 Last Update: 2012-11-02 14:17:38  
 Permit Number: 104858  
 Tank Type: SINGLE WALL  
 Additional Id: 4  
 Capacity Gallons: 4000  
 UST Contents: PREMIUM UNLEADED  
 Other Content Info: PREMIUM UNLEADED  
 Reg Status: REMOVED  
 Remove Close Date: 1989-12-01 00:00:00  
 Year Installed: Not reported  
 Pipe Type: Not reported  
 Delivery System: Not reported  
 Monitor Code: 05  
 UST Monitor Method: SW TANK DW PIPE W/ POS SHUTOFF-ALARM ON LLD W/ SIRS:SIR ANALY MONTHLY, TANK TEST BIENNIALY, PIPE TEST ANN 0.1 G/HR OR MO 0.2 G/HR

UST Name: UNDERGROUND TANK 104858 T005  
 Last Update: 2012-11-02 14:17:38  
 Permit Number: 104858  
 Tank Type: SINGLE WALL  
 Additional Id: 5  
 Capacity Gallons: 4000  
 UST Contents: PREMIUM UNLEADED  
 Other Content Info: PREMIUM UNLEADED  
 Reg Status: REMOVED  
 Remove Close Date: 1989-12-01 00:00:00  
 Year Installed: Not reported  
 Pipe Type: Not reported  
 Delivery System: Not reported  
 Monitor Code: 05  
 UST Monitor Method: SW TANK DW PIPE W/ POS SHUTOFF-ALARM ON LLD W/ SIRS:SIR ANALY MONTHLY, TANK TEST BIENNIALY, PIPE TEST ANN 0.1 G/HR OR MO 0.2 G/HR

UST Name: UNDERGROUND TANK 104858 T006  
 Last Update: 2012-11-02 14:17:38  
 Permit Number: 104858  
 Tank Type: SINGLE WALL  
 Additional Id: 6  
 Capacity Gallons: 280  
 UST Contents: Not reported  
 Other Content Info: WASTE OIL  
 Reg Status: REMOVED  
 Remove Close Date: 1989-12-01 00:00:00  
 Year Installed: Not reported  
 Pipe Type: Not reported  
 Delivery System: Not reported  
 Monitor Code: 07

MAP FINDINGS  
FOCUS MAP 12

Map ID	Site	Database(s)	EPA ID Number
	<b>E-Z AUTO REPAIR STN #100778 (Continued)</b>		<b>S106060448</b>
	UST Monitor Method: SW TANK SW PRESSURE PIPE W/RESTRICTIVE LLD W/DAILY RECONCILIATION OR WEEKLY GAUGING: TANK AND PIPE TEST ANNUALLY		
<b>48</b>	<b>E-Z AUTO REPAIR STN #100778 1280 ESCONDIDO BL ESCONDIDO, CA 92026</b>	<b>SAN DIEGO CO. SAM</b>	<b>S108407032 N/A</b>
	SAN DIEGO CO. SAM: Case Number: H04858-001 Agency: DEH Site Assessment & Mitigation <b>Funding: LOP - Federal Fund</b> Facility Type: Drinking Water Aquifer Impacted Facility Status: Closed Case Date: 7/18/2003 Date Began: 2/21/1989		
<b>48</b>	<b>NORTH COUNTY YAMAHA 1315 LAS VILLAS WY ESCONDIDO, CA 92026</b>	<b>San Diego Co. HMMD</b>	<b>S104752773 N/A</b>
	SAN DIEGO CO. HMMD: Facility Id: 131529 Business Type: 6HK26 EPA Id Number: CAL000055466 APN: 226-211-15-00 Last HMMD Inspection: 06/21/2002 Permit Status: INAC Permit Expiration: 06/30/2003 Facility Owner: NORTH COUNTY MOTORSPORTS Facility Address: 1315 NUTMEG ST Facility City: ESCONDIDO Facility State: CA Facility Zip: 92026-1921 UST Owner: Not reported Handle Regulated Hazmat: Not reported Own Or Operate UST: Not reported Subject To APSA: Not reported Generate Haz Waste: Y Treat Haz Waste: Not reported Generate Medical Waste: Not reported		
<b>48</b>	<b>O'TOOLE'S BRAKE SERVICE 1301 LAS VILLAS WY ESCONDIDO, CA</b>	<b>RGA LUST</b>	<b>S114662412 N/A</b>
	RGA LUST: 2003 O'TOOLE'S BRAKE SERVICE 1301 LAS VILLAS WY		

MAP FINDINGS  
FOCUS MAP 12

Map ID	Site	Database(s)	EPA ID Number																																																																										
48	<b>OTOOLES BRAKE SERVICE</b> <b>1301 LAS VILLAS WY</b> <b>ESCONDIDO, CA</b>  RGA LUST: <table border="0"> <tr><td>2012</td><td>OTOOLES BRAKE SERVICE</td><td>1301 LAS VILLAS WY</td></tr> <tr><td>2011</td><td>OTOOLES BRAKE SERVICE</td><td>1301 LAS VILLAS WY</td></tr> <tr><td>2010</td><td>OTOOLES BRAKE SERVICE</td><td>1301 LAS VILLAS WY</td></tr> <tr><td>2009</td><td>OTOOLES BRAKE SERVICE</td><td>1301 LAS VILLAS WY</td></tr> <tr><td>2008</td><td>OTOOLES BRAKE SERVICE</td><td>1301 LAS VILLAS WY</td></tr> <tr><td>2007</td><td>OTOOLES BRAKE SERVICE</td><td>1301 LAS VILLAS WY</td></tr> <tr><td>2006</td><td>OTOOLES BRAKE SERVICE</td><td>1301 LAS VILLAS WY</td></tr> <tr><td>2005</td><td>OTOOLES BRAKE SERVICE</td><td>1301 LAS VILLAS WY</td></tr> </table>	2012	OTOOLES BRAKE SERVICE	1301 LAS VILLAS WY	2011	OTOOLES BRAKE SERVICE	1301 LAS VILLAS WY	2010	OTOOLES BRAKE SERVICE	1301 LAS VILLAS WY	2009	OTOOLES BRAKE SERVICE	1301 LAS VILLAS WY	2008	OTOOLES BRAKE SERVICE	1301 LAS VILLAS WY	2007	OTOOLES BRAKE SERVICE	1301 LAS VILLAS WY	2006	OTOOLES BRAKE SERVICE	1301 LAS VILLAS WY	2005	OTOOLES BRAKE SERVICE	1301 LAS VILLAS WY	RGA LUST	S114664609 N/A																																																		
2012	OTOOLES BRAKE SERVICE	1301 LAS VILLAS WY																																																																											
2011	OTOOLES BRAKE SERVICE	1301 LAS VILLAS WY																																																																											
2010	OTOOLES BRAKE SERVICE	1301 LAS VILLAS WY																																																																											
2009	OTOOLES BRAKE SERVICE	1301 LAS VILLAS WY																																																																											
2008	OTOOLES BRAKE SERVICE	1301 LAS VILLAS WY																																																																											
2007	OTOOLES BRAKE SERVICE	1301 LAS VILLAS WY																																																																											
2006	OTOOLES BRAKE SERVICE	1301 LAS VILLAS WY																																																																											
2005	OTOOLES BRAKE SERVICE	1301 LAS VILLAS WY																																																																											
48	<b>OTOOLES BRAKE SERVICE</b> <b>1301 LAS VILLAS WY</b> <b>ESCONDIDO, CA 92026</b>  SAN DIEGO CO. HMMD: <table border="0"> <tr><td>Facility Id:</td><td>113816</td></tr> <tr><td>Business Type:</td><td>6HK26</td></tr> <tr><td>EPA Id Number:</td><td>CAL000008955</td></tr> <tr><td>APN:</td><td>226-211-17-00</td></tr> <tr><td>Last HMMD Inspection:</td><td>02/26/1998</td></tr> <tr><td>Permit Status:</td><td>INAC</td></tr> <tr><td>Permit Expiration:</td><td>02/26/1998</td></tr> <tr><td>Facility Owner:</td><td>JAMES A OTOOLE</td></tr> <tr><td>Facility Address:</td><td>1301 LAS VILLAS WY</td></tr> <tr><td>Facility City:</td><td>ESCONDIDO</td></tr> <tr><td>Facility State:</td><td>CA</td></tr> <tr><td>Facility Zip:</td><td>92026-1921</td></tr> <tr><td>UST Owner:</td><td>Not reported</td></tr> <tr><td>Handle Regulated Hazmat:</td><td>Not reported</td></tr> <tr><td>Own Or Operate UST:</td><td>Not reported</td></tr> <tr><td>Subject To APSA:</td><td>Not reported</td></tr> <tr><td>Generate Haz Waste:</td><td>Y</td></tr> <tr><td>Treat Haz Waste:</td><td>Not reported</td></tr> <tr><td>Generate Medical Waste:</td><td>Not reported</td></tr> </table> UST: <table border="0"> <tr><td>UST Name:</td><td>UNDERGROUND TANK 113816 T001</td></tr> <tr><td>Last Update:</td><td>2012-11-02 14:17:38</td></tr> <tr><td>Permit Number:</td><td>113816</td></tr> <tr><td>Tank Type:</td><td>SINGLE WALL</td></tr> <tr><td>Additional Id:</td><td>AT2017</td></tr> <tr><td>Capacity Gallons:</td><td>4000</td></tr> <tr><td>UST Contents:</td><td>DIESEL</td></tr> <tr><td>Other Content Info:</td><td>DIESEL</td></tr> <tr><td>Reg Status:</td><td>REMOVED</td></tr> <tr><td>Remove Close Date:</td><td>1990-02-08 00:00:00</td></tr> <tr><td>Year Installed:</td><td>Not reported</td></tr> <tr><td>Pipe Type:</td><td>Not reported</td></tr> <tr><td>Delivery System:</td><td>Not reported</td></tr> <tr><td>Monitor Code:</td><td>05</td></tr> <tr><td>UST Monitor Method:</td><td>SW TANK DW PIPE W/ POS SHUTOFF-ALARM ON LLD W/ SIRS:SIR ANALY MONTHLY, TANK TEST BIENNIALY, PIPE TEST ANN 0.1 G/HR OR MO 0.2 G/HR</td></tr> <tr><td>UST Name:</td><td>UNDERGROUND TANK 113816 T002</td></tr> <tr><td>Last Update:</td><td>2012-11-02 14:17:38</td></tr> <tr><td>Permit Number:</td><td>113816</td></tr> </table>	Facility Id:	113816	Business Type:	6HK26	EPA Id Number:	CAL000008955	APN:	226-211-17-00	Last HMMD Inspection:	02/26/1998	Permit Status:	INAC	Permit Expiration:	02/26/1998	Facility Owner:	JAMES A OTOOLE	Facility Address:	1301 LAS VILLAS WY	Facility City:	ESCONDIDO	Facility State:	CA	Facility Zip:	92026-1921	UST Owner:	Not reported	Handle Regulated Hazmat:	Not reported	Own Or Operate UST:	Not reported	Subject To APSA:	Not reported	Generate Haz Waste:	Y	Treat Haz Waste:	Not reported	Generate Medical Waste:	Not reported	UST Name:	UNDERGROUND TANK 113816 T001	Last Update:	2012-11-02 14:17:38	Permit Number:	113816	Tank Type:	SINGLE WALL	Additional Id:	AT2017	Capacity Gallons:	4000	UST Contents:	DIESEL	Other Content Info:	DIESEL	Reg Status:	REMOVED	Remove Close Date:	1990-02-08 00:00:00	Year Installed:	Not reported	Pipe Type:	Not reported	Delivery System:	Not reported	Monitor Code:	05	UST Monitor Method:	SW TANK DW PIPE W/ POS SHUTOFF-ALARM ON LLD W/ SIRS:SIR ANALY MONTHLY, TANK TEST BIENNIALY, PIPE TEST ANN 0.1 G/HR OR MO 0.2 G/HR	UST Name:	UNDERGROUND TANK 113816 T002	Last Update:	2012-11-02 14:17:38	Permit Number:	113816	San Diego Co. HMMD SAN DIEGO CO. SAM	S104747983 N/A
Facility Id:	113816																																																																												
Business Type:	6HK26																																																																												
EPA Id Number:	CAL000008955																																																																												
APN:	226-211-17-00																																																																												
Last HMMD Inspection:	02/26/1998																																																																												
Permit Status:	INAC																																																																												
Permit Expiration:	02/26/1998																																																																												
Facility Owner:	JAMES A OTOOLE																																																																												
Facility Address:	1301 LAS VILLAS WY																																																																												
Facility City:	ESCONDIDO																																																																												
Facility State:	CA																																																																												
Facility Zip:	92026-1921																																																																												
UST Owner:	Not reported																																																																												
Handle Regulated Hazmat:	Not reported																																																																												
Own Or Operate UST:	Not reported																																																																												
Subject To APSA:	Not reported																																																																												
Generate Haz Waste:	Y																																																																												
Treat Haz Waste:	Not reported																																																																												
Generate Medical Waste:	Not reported																																																																												
UST Name:	UNDERGROUND TANK 113816 T001																																																																												
Last Update:	2012-11-02 14:17:38																																																																												
Permit Number:	113816																																																																												
Tank Type:	SINGLE WALL																																																																												
Additional Id:	AT2017																																																																												
Capacity Gallons:	4000																																																																												
UST Contents:	DIESEL																																																																												
Other Content Info:	DIESEL																																																																												
Reg Status:	REMOVED																																																																												
Remove Close Date:	1990-02-08 00:00:00																																																																												
Year Installed:	Not reported																																																																												
Pipe Type:	Not reported																																																																												
Delivery System:	Not reported																																																																												
Monitor Code:	05																																																																												
UST Monitor Method:	SW TANK DW PIPE W/ POS SHUTOFF-ALARM ON LLD W/ SIRS:SIR ANALY MONTHLY, TANK TEST BIENNIALY, PIPE TEST ANN 0.1 G/HR OR MO 0.2 G/HR																																																																												
UST Name:	UNDERGROUND TANK 113816 T002																																																																												
Last Update:	2012-11-02 14:17:38																																																																												
Permit Number:	113816																																																																												

MAP FINDINGS  
FOCUS MAP 12

Map ID Site Database(s) EPA ID Number

**OTOOLES BRAKE SERVICE (Continued)**

**S104747983**

Tank Type: SINGLE WALL  
 Additional Id: AT2017  
 Capacity Gallons: 4000  
 UST Contents: REGULAR UNLEADED  
 Other Content Info: REGULAR UNLEADED  
 Reg Status: REMOVED  
 Remove Close Date: 1990-02-08 00:00:00  
 Year Installed: Not reported  
 Pipe Type: Not reported  
 Delivery System: Not reported  
 Monitor Code: 05  
 UST Monitor Method: SW TANK DW PIPE W/ POS SHUTOFF-ALARM ON LLD W/ SIRS:SIR ANALY MONTHLY, TANK TEST BIENNIALY, PIPE TEST ANN 0.1 G/HR OR MO 0.2 G/HR

UST Name: UNDERGROUND TANK 113816 T003  
 Last Update: 2012-11-02 14:17:38  
 Permit Number: 113816  
 Tank Type: SINGLE WALL  
 Additional Id: AT2017  
 Capacity Gallons: 4000  
 UST Contents: REGULAR UNLEADED  
 Other Content Info: REGULAR UNLEADED  
 Reg Status: REMOVED  
 Remove Close Date: 1990-02-08 00:00:00  
 Year Installed: Not reported  
 Pipe Type: Not reported  
 Delivery System: Not reported  
 Monitor Code: 05  
 UST Monitor Method: SW TANK DW PIPE W/ POS SHUTOFF-ALARM ON LLD W/ SIRS:SIR ANALY MONTHLY, TANK TEST BIENNIALY, PIPE TEST ANN 0.1 G/HR OR MO 0.2 G/HR

UST Name: UNDERGROUND TANK 113816 T004  
 Last Update: 2012-11-02 14:17:38  
 Permit Number: 113816  
 Tank Type: SINGLE WALL  
 Additional Id: AT2017  
 Capacity Gallons: 6000  
 UST Contents: LEADED  
 Other Content Info: LEADED  
 Reg Status: REMOVED  
 Remove Close Date: 1990-02-08 00:00:00  
 Year Installed: Not reported  
 Pipe Type: SINGLE WALL  
 Delivery System: SUCTION  
 Monitor Code: 05  
 UST Monitor Method: SW TANK DW PIPE W/ POS SHUTOFF-ALARM ON LLD W/ SIRS:SIR ANALY MONTHLY, TANK TEST BIENNIALY, PIPE TEST ANN 0.1 G/HR OR MO 0.2 G/HR

UST Name: UNDERGROUND TANK 113816 T005  
 Last Update: 2012-11-02 14:17:38  
 Permit Number: 113816  
 Tank Type: UNKNOWN  
 Additional Id: #5  
 Capacity Gallons: 100  
 UST Contents: AVIATION FUEL  
 Other Content Info: AVIATION FUEL  
 Reg Status: REMOVED



MAP FINDINGS  
FOCUS MAP 12

Map ID Site Database(s) EPA ID Number

**OTOOLES BRAKE SERVICE (Continued)**

**S104747983**

Remove Close Date: 1986-11-08 00:00:00  
 Year Installed: Not reported  
 Pipe Type: Not reported  
 Delivery System: Not reported  
 Monitor Code: 90  
 UST Monitor Method: NO MONITORING ALTERNATIVE SELECTED. VERIFY AND ENTER MONITORING ALTERNATIVE DURING INSPECTION.

**SAN DIEGO CO. SAM:**

Case Number: H13816-001  
 Agency: DEH Site Assessment & Mitigation  
**Funding: LOP - Federal Fund**  
 Facility Type: Soils Only  
 Facility Status: Closed Case  
 Date: 10/6/1997  
 Date Began: 8/2/1990

**48 O'TOOLES BRAKE SERVICE  
1301 LAS VILLAS WAY  
ESCONDIDO, CA**

**RGA LUST S114662414  
N/A**

**RGA LUST:**

2002	O'TOOLES BRAKE SERVICE	1301 LAS VILLAS WAY
2001	O'TOOLES BRAKE SERVICE	1301 LAS VILLAS WAY
2000	O'TOOLES BRAKE SERVICE	1301 LAS VILLAS WAY
1998	O'TOOLES BRAKE SERVICE	1301 LAS VILLAS WAY

**48 O'TOOLES BRAKE SERVICE  
1301 LAS VILLAS  
ESCONDIDO, CA 92026**

**HIST CORTESE S102858961  
LUST N/A**

**HIST CORTESE:**

Region: CORTESE  
 Facility County Code: 37  
 Reg By: LTNKA  
 Reg Id: 9UT1788

**LUST:**

Region: STATE  
 Global Id: T0607300579  
 Latitude: 33.1377524  
 Longitude: -117.0932674  
 Case Type: LUST Cleanup Site  
 Status: Completed - Case Closed  
 Status Date: 10/06/1997  
 Lead Agency: SAN DIEGO COUNTY LOP  
 Case Worker: Not reported  
 Local Agency: Not reported  
 RB Case Number: 9UT1788  
 LOC Case Number: H13816-001  
 File Location: Local Agency  
 Potential Media Affect: Soil  
 Potential Contaminants of Concern: Gasoline  
 Site History: Not reported

MAP FINDINGS  
FOCUS MAP 12

Map ID	Site	Database(s)	EPA ID Number
--------	------	-------------	---------------

**O'TOOLES BRAKE SERVICE (Continued)**

**S102858961**

[Click here to access the California GeoTracker records for this facility:](#)

Status History:

Global Id: T0607300579  
Status: Completed - Case Closed  
Status Date: 10/06/1997

Global Id: T0607300579  
Status: Open - Case Begin Date  
Status Date: 08/02/1990

Regulatory Activities:

Global Id: T0607300579  
Action Type: Other  
Date: 01/01/1950  
Action: Leak Began

Global Id: T0607300579  
Action Type: ENFORCEMENT  
Date: 09/08/1997  
Action: Closure/No Further Action Letter - #H13816-001

Global Id: T0607300579  
Action Type: Other  
Date: 01/01/1950  
Action: Leak Stopped

Global Id: T0607300579  
Action Type: Other  
Date: 01/01/1950  
Action: Leak Discovery

Global Id: T0607300579  
Action Type: ENFORCEMENT  
Date: 10/15/1990  
Action: Notice of Responsibility

Global Id: T0607300579  
Action Type: Other  
Date: 01/01/1950  
Action: Leak Reported

LUST REG 9:

Region: 9  
Status: Case Closed  
Case Number: 9UT1788  
Local Case: H13816-001  
Substance: Unleaded Gasoline  
Qty Leaked: 0  
Abate Method: EDFP  
Local Agency: San Diego  
How Found: Other Means  
How Stopped: Other Means  
Source: Piping  
Cause: Loose Fitting

MAP FINDINGS  
FOCUS MAP 12

Map ID Site Database(s) EPA ID Number

**O'TOOLES BRAKE SERVICE (Continued)**

**S102858961**

Lead Agency: Local Agency  
 Case Type: Aquifer affected  
 Date Found: 08/02/1990  
 Date Stopped: 08/02/1990  
 Confirm Date: 08/02/1990  
 Submit Workplan: 10/15/90  
 Prelim Assess: 12/09/1992  
 Desc Pollution: Not reported  
 Remed Plan: / /  
 Remed Action: Not reported  
 Began Monitor: Not reported  
 Release Date: 08/02/1990  
 Enforce Date: Not reported  
 Closed Date: 10/6/97  
 Enforce Type: Not reported  
 Pilot Program: LOP  
 Basin Number: 904.62  
 GW Depth: 15.5  
 Beneficial Use: Municipal groundwater use  
 NPDES Number: Not reported  
 Priority: 1A  
 File Dispn: Not reported  
 Interim Remedial Actions: Yes  
 Cleanup and Abatement order Number: Not reported  
 Waste Discharge Requirement Number: Not reported

48

**EXPRESS LUBE SERVICE AND SALES  
1251 ESCONDIDO BLVD  
ESCONDIDO, CA 92026**

**AST S106062532  
San Diego Co. HMMMD N/A**

AST:

Owner: CAL BROWN  
 Total Gallons: 1950  
 Certified Unified Program Agencies: San Diego

SAN DIEGO CO. HMMMD:

Facility Id: 212561  
 Business Type: 6HK26  
 EPA Id Number: CAL000353330  
 APN: 226-210-82-00  
 Last HMMMD Inspection: 04/09/2012  
 Permit Status: OPEN  
 Permit Expiration: 11/30/2012  
 Facility Owner: MATTHEW FAJARDO  
 Facility Address: 1251 N ESCONDIDO BLVD  
 Facility City: Escondido  
 Facility State: CA  
 Facility Zip: 92026  
 UST Owner: Not reported  
 Handle Regulated Hazmat: Y  
 Own Or Operate UST: Not reported  
 Subject To APSA: Not reported  
 Generate Haz Waste: Y  
 Treat Haz Waste: Not reported  
 Generate Medical Waste: Not reported

Active Permits:

Facility Id: 212561

MAP FINDINGS  
FOCUS MAP 12

Map ID Site Database(s) EPA ID Number

**EXPRESS LUBE SERVICE AND SALES (Continued)**

**S106062532**

Update Date: 11/02/2012  
Case Number: Not reported  
Name: WASTE 135 UNSPECIFIED AQUEOUS SOL'N  
Other Information: Not reported  
Material Waste: Waste  
Hazardous Categories 1: Not reported  
Hazardous Categories 2: Not reported

Facility Id: 212561  
Update Date: 11/02/2012  
Case Number: Not reported  
Name: WASTE 221 WASTE OIL & MIXED OIL  
Other Information: USED OIL  
Material Waste: Waste  
Hazardous Categories 1: Not reported  
Hazardous Categories 2: Not reported

Facility Id: 212561  
Update Date: 11/02/2012  
Case Number: Not reported  
Name: WASTE 342 ORGANIC LIQUIDS W/METALS  
Other Information: WASTE ANTIFREEZE  
Material Waste: Waste  
Hazardous Categories 1: Not reported  
Hazardous Categories 2: Not reported

Facility Id: 212561  
Update Date: 11/02/2012  
Case Number: 107-21-1  
Name: ETHYLENE GLYCOL  
Other Information: ANTIFREEZE  
Material Waste: Material  
Hazardous Categories 1: ACUTE  
Hazardous Categories 2: Not reported

Facility Id: 212561  
Update Date: 11/02/2012  
Case Number: Not reported  
Name: WASTE 888 USED OIL FILTERS  
Other Information: DRAINED USED OIL FILTERS  
Material Waste: Waste  
Hazardous Categories 1: Not reported  
Hazardous Categories 2: Not reported

Facility Id: 212561  
Update Date: 11/02/2012  
Case Number: 8002-05-9  
Name: OILS, LUBRICATING  
Other Information: ATF (5-20W, 5-30W, 10-30W)  
Material Waste: Material  
Hazardous Categories 1: CHRONIC  
Hazardous Categories 2: Not reported

Violations Active Permits:  
Facility Id: 212561  
Update Date: 11/02/2012  
Inspection Date: 04/09/2012

MAP FINDINGS  
FOCUS MAP 12

Map ID	Site	Database(s)	EPA ID Number
--------	------	-------------	---------------

**EXPRESS LUBE SERVICE AND SALES (Continued)**

**S106062532**

Violation Code:	6HV0401
Violation:	TRAINING RECORDS UNAVAILABLE
Violation Citation:	Personnel training records are not maintained to document compliance with requirements for current and former employees. CCR 66265.16(d)&(e)
Activity:	ACTIVE
Facility Id:	212561
Update Date:	11/02/2012
Inspection Date:	04/09/2012
Violation Code:	6HV1605
Violation:	NO DAILY TANK INSPECTION/LOG
Violation Citation:	Failed to inspect and/or document daily HW tank system inspections. 66265.195 ( c)
Activity:	ACTIVE
Facility Id:	212561
Update Date:	11/02/2012
Inspection Date:	04/09/2012
Violation Code:	6HV1012
Violation:	SPCC PLAN NOT PREPARED
Violation Citation:	Spill Prevention Countermeasures & Control Plan not prepared as required. 25270.5 (c)
Activity:	ACTIVE
Facility Id:	212561
Update Date:	11/02/2012
Inspection Date:	04/09/2012
Violation Code:	6HV1002
Violation:	HMBP NOT ESTABLISHED/IMPLEMENTED.
Violation Citation:	Hazardous materials handler has not established/implemented a business plan. HSC 25503.5(a)
Activity:	ACTIVE
Facility Id:	212561
Update Date:	11/02/2012
Inspection Date:	04/09/2012
Violation Code:	6HV1601
Violation:	HAZWASTE TANKS W/O P.E. ASSESSMENT
Violation Citation:	Failed to obtain a P.E. assessment for hazardous waste tank system. 66265.191(a) or 66265.192(a)
Activity:	ACTIVE
Facility Id:	212561
Update Date:	11/02/2012
Inspection Date:	04/09/2012
Violation Code:	6HV1004
Violation:	HMBP NOT SUBMITTED TO HMD
Violation Citation:	Hazardous Materials Handler has not submitted a completed Business Plan to the HMMD. HSC 25505(a)
Activity:	ACTIVE
Facility Id:	212561
Update Date:	11/02/2012
Inspection Date:	04/09/2012
Violation Code:	6HV0407
Violation:	EMPLOYEE TRAINING NOT ADEQUATE

MAP FINDINGS  
FOCUS MAP 12

Map ID Site Database(s) EPA ID Number

**EXPRESS LUBE SERVICE AND SALES (Continued)**

**S106062532**

Violation Citation: Employee training program for small quantity generator of hazardous waste is inadequate. CFR 262.34(d)(5)(iii)

Activity: ACTIVE

Facility Id: 212561  
 Business Type: 6HK26  
 EPA Id Number: CAL000353330  
 APN: 226-210-82-00  
 Last HMMMD Inspection: 04/09/2012  
 Permit Status: OPEN  
 Permit Expiration: 11/30/2012  
 Facility Owner: MATTHEW FAJARDO  
 Facility Address: 1251 N ESCONDIDO BLVD  
 Facility City: Escondido  
 Facility State: CA  
 Facility Zip: 92026  
 UST Owner: Not reported  
 Handle Regulated Hazmat: Y  
 Own Or Operate UST: Not reported  
 Subject To APSA: Y  
 Generate Haz Waste: Y  
 Treat Haz Waste: Not reported  
 Generate Medical Waste: Not reported

Active Permits:

Facility Id: 212561  
 Update Date: 11/02/2012  
 Case Number: Not reported  
 Name: WASTE 135 UNSPECIFIED AQUEOUS SOL'N  
 Other Information: Not reported  
 Material Waste: Waste  
 Hazardous Categories 1: Not reported  
 Hazardous Categories 2: Not reported

Facility Id: 212561  
 Update Date: 11/02/2012  
 Case Number: Not reported  
 Name: WASTE 221 WASTE OIL & MIXED OIL  
 Other Information: USED OIL  
 Material Waste: Waste  
 Hazardous Categories 1: Not reported  
 Hazardous Categories 2: Not reported

Facility Id: 212561  
 Update Date: 11/02/2012  
 Case Number: Not reported  
 Name: WASTE 342 ORGANIC LIQUIDS W/METALS  
 Other Information: WASTE ANTIFREEZE  
 Material Waste: Waste  
 Hazardous Categories 1: Not reported  
 Hazardous Categories 2: Not reported

Facility Id: 212561  
 Update Date: 11/02/2012  
 Case Number: 107-21-1  
 Name: ETHYLENE GLYCOL  
 Other Information: ANTIFREEZE

MAP FINDINGS  
FOCUS MAP 12

Map ID Site Database(s) EPA ID Number

**EXPRESS LUBE SERVICE AND SALES (Continued)**

**S106062532**

Material Waste: Material  
Hazardous Categories 1: ACUTE  
Hazardous Categories 2: Not reported

Facility Id: 212561  
Update Date: 11/02/2012  
Case Number: Not reported  
Name: WASTE 888 USED OIL FILTERS  
Other Information: DRAINED USED OIL FILTERS  
Material Waste: Waste  
Hazardous Categories 1: Not reported  
Hazardous Categories 2: Not reported

Facility Id: 212561  
Update Date: 11/02/2012  
Case Number: 8002-05-9  
Name: OILS, LUBRICATING  
Other Information: ATF (5-20W, 5-30W, 10-30W)  
Material Waste: Material  
Hazardous Categories 1: CHRONIC  
Hazardous Categories 2: Not reported

**Violations Active Permits:**

Facility Id: 212561  
Update Date: 11/02/2012  
Inspection Date: 04/09/2012  
Violation Code: 6HV0401  
Violation: TRAINING RECORDS UNAVAILABLE  
Violation Citation: Personnel training records are not maintained to document compliance with requirements for current and former employees. CCR 66265.16(d)&(e)  
Activity: ACTIVE

Facility Id: 212561  
Update Date: 11/02/2012  
Inspection Date: 04/09/2012  
Violation Code: 6HV1605  
Violation: NO DAILY TANK INSPECTION/LOG  
Violation Citation: Failed to inspect and/or document daily HW tank system inspections. 66265.195 ( c)  
Activity: ACTIVE

Facility Id: 212561  
Update Date: 11/02/2012  
Inspection Date: 04/09/2012  
Violation Code: 6HV1012  
Violation: SPCC PLAN NOT PREPARED  
Violation Citation: Spill Prevention Countermeasures & Control Plan not prepared as required. 25270.5 (c)  
Activity: ACTIVE

Facility Id: 212561  
Update Date: 11/02/2012  
Inspection Date: 04/09/2012  
Violation Code: 6HV1002  
Violation: HMBP NOT ESTABLISHED/IMPLEMENTED.  
Violation Citation: Hazardous materials handler has not established/implemented a business

MAP FINDINGS  
FOCUS MAP 12

Map ID      Site      Database(s)      EPA ID Number

**EXPRESS LUBE SERVICE AND SALES (Continued)**

**S106062532**

Activity:      plan. HSC 25503.5(a)  
ACTIVE

Facility Id:      212561  
Update Date:      11/02/2012  
Inspection Date:      04/09/2012  
Violation Code:      6HV1601  
Violation:      HAZWASTE TANKS W/O P.E. ASSESSMENT  
Violation Citation:      Failed to obtain a P.E. assessment for hazardous waste tank system.  
66265.191(a) or 66265.192(a)  
Activity:      ACTIVE

Facility Id:      212561  
Update Date:      11/02/2012  
Inspection Date:      04/09/2012  
Violation Code:      6HV1004  
Violation:      HMBP NOT SUBMITTED TO HMD  
Violation Citation:      Hazardous Materials Handler has not submitted a completed Business  
Plan to the HMMD. HSC 25505(a)  
Activity:      ACTIVE

Facility Id:      212561  
Update Date:      11/02/2012  
Inspection Date:      04/09/2012  
Violation Code:      6HV0407  
Violation:      EMPLOYEE TRAINING NOT ADEQUATE  
Violation Citation:      Employee training program for small quantity generator of hazardous  
waste is inadequate. CFR 262.34(d)(5)(iii)  
Activity:      ACTIVE

Facility Id:      127021  
Business Type:      6HK26  
EPA Id Number:      CAL000223035  
APN:      226-210-82-00  
Last HMMD Inspection:      12/31/2008  
Permit Status:      INAC  
Permit Expiration:      09/30/2009  
Facility Owner:      CAL BROWN  
Facility Address:      1251 ESCONDIDO BL  
Facility City:      ESCONDIDO  
Facility State:      CA  
Facility Zip:      92026-  
UST Owner:      Not reported  
Handle Regulated Hazmat:      Y  
Own Or Operate UST:      Not reported  
Subject To APSA:      Not reported  
Generate Haz Waste:      Y  
Treat Haz Waste:      Not reported  
Generate Medical Waste:      Not reported

Violations Inactive Permits:  
Facility Id:      127021  
Update Date:      11/02/2012  
Inspection Date:      02/04/2004  
Violation Code:      6HV0401  
Violation:      TRAINING RECORDS UNAVAILABLE  
Violation Citation:      Personnel training records are not maintained to document compliance



MAP FINDINGS  
FOCUS MAP 12

Map ID Site Database(s) EPA ID Number

**EXPRESS LUBE SERVICE AND SALES (Continued)**

**S106062532**

with requirements for current and former employees. CCR  
66265.16(d)&(e)  
Activity: Inactive Permit

Facility Id: 127021  
Update Date: 11/02/2012  
Inspection Date: 02/04/2004  
Violation Code: 6HV1601  
Violation: HAZWASTE TANKS W/O P.E. ASSESSMENT  
Violation Citation: Failed to obtain a P.E. assessment for hazardous waste tank system.  
66265.191(a) or 66265.192(a)  
Activity: Inactive Permit

Facility Id: 127021  
Update Date: 11/02/2012  
Inspection Date: 02/04/2004  
Violation Code: 6HV0202  
Violation: WASTE CONTAINER W/O LABELS  
Violation Citation: Hazardous waste containers &/or tanks are missing labels, accumulation  
date and/or are improperly labeled. CCR 66262.34(a)(2);  
66262.34(a)(3) & 66262.34(f)  
Activity: Inactive Permit

48

EDR US Hist Auto Stat 1015193492  
N/A

**1251 N ESCONDIDO BLVD  
ESCONDIDO, CA 92026**

EDR Historical Auto Stations:

Name: THRIFTY AUTOMOTIVE FAST LUBE & BRAKE COMPANY  
Year: 1999  
Address: 1251 N ESCONDIDO BLVD

Name: THRIFTY AUTOMOTIVE FAST LUBE & BRAKE COMPANY  
Year: 2000  
Address: 1251 N ESCONDIDO BLVD

Name: CALS AUTO PROS  
Year: 2004  
Address: 1251 N ESCONDIDO BLVD

Name: CALS AUTO PROS  
Year: 2010  
Address: 1251 N ESCONDIDO BLVD

Name: CALS AUTO PROS  
Year: 2011  
Address: 1251 N ESCONDIDO BLVD

MAP FINDINGS  
FOCUS MAP 12

Map ID	Site	Database(s)	EPA ID Number
--------	------	-------------	---------------

48

**1241 N ESCONDIDO BLVD  
ESCONDIDO, CA 92026**

**EDR US Hist Auto Stat 1015191324  
N/A**

EDR Historical Auto Stations:

Name: VOLVO MINGS FOREIGN AUTO REPAIR  
Year: 1999  
Address: 1241 N ESCONDIDO BLVD

Name: VOLVO MINGS FOREIGN AUTO REPAIR  
Year: 2000  
Address: 1241 N ESCONDIDO BLVD

Name: MING FOREIGN AUTO REPAIR  
Year: 2001  
Address: 1241 N ESCONDIDO BLVD

Name: MING FOREIGN AUTO REPAIR  
Year: 2002  
Address: 1241 N ESCONDIDO BLVD

Name: MING FOREIGN AUTO REPAIR  
Year: 2003  
Address: 1241 N ESCONDIDO BLVD

Name: MING FOREIGN AUTO REPAIR DBA  
Year: 2004  
Address: 1241 N ESCONDIDO BLVD

Name: MING FOREIGN AUTO REPAIR  
Year: 2005  
Address: 1241 N ESCONDIDO BLVD

Name: MING FOREIGN AUTO REPAIR  
Year: 2006  
Address: 1241 N ESCONDIDO BLVD

Name: MING FOREIGN AUTO REPAIR  
Year: 2009  
Address: 1241 N ESCONDIDO BLVD

Name: MING FOREIGN AUTO REPAIR  
Year: 2010  
Address: 1241 N ESCONDIDO BLVD

Name: VOLVO MINGS FOREIGN AUTO REPAIR  
Year: 2011  
Address: 1241 N ESCONDIDO BLVD

Name: VOLVO MINGS FOREIGN AUTO REPAIR  
Year: 2012  
Address: 1241 N ESCONDIDO BLVD

MAP FINDINGS  
FOCUS MAP 12

Map ID	Site	Database(s)	EPA ID Number
48	<b>OTOOLE'S BRAKE &amp; ELECTRIC SERV</b> <b>1301 NUTMEG</b> <b>ESCONDIDO, CA 92026</b>	HIST UST	U001571537 N/A
	HIST UST: Region: STATE Facility ID: 00000058874 Facility Type: Gas Station Other Type: Not reported Total Tanks: 0005 Contact Name: GUS (DEALER) & OWNER OPERATED Telephone: 6197430431 Owner Name: JAMES AUGUSTUS OTOOLE & ANTONE Owner Address: P.O. BOX 966 Owner City,St,Zip: RANCHO SANTA FE, CA 92067  Tank Num: 001 Container Num: 1 Year Installed: Not reported Tank Capacity: 00004000 Tank Used for: PRODUCT Type of Fuel: DIESEL Tank Construction: Not reported Leak Detection: Visual, Stock Inventor  Tank Num: 002 Container Num: #2 Year Installed: Not reported Tank Capacity: 00004000 Tank Used for: PRODUCT Type of Fuel: UNLEADED Tank Construction: Not reported Leak Detection: Visual, Stock Inventor  Tank Num: 003 Container Num: #3 Year Installed: Not reported Tank Capacity: 00004000 Tank Used for: PRODUCT Type of Fuel: UNLEADED Tank Construction: Not reported Leak Detection: Visual, Stock Inventor  Tank Num: 004 Container Num: #4 Year Installed: Not reported Tank Capacity: 00006000 Tank Used for: PRODUCT Type of Fuel: REGULAR Tank Construction: Not reported Leak Detection: Visual, Stock Inventor  Tank Num: 005 Container Num: #5 Year Installed: Not reported Tank Capacity: 00000200 Tank Used for: WASTE Type of Fuel: 06 Tank Construction: Not reported		

MAP FINDINGS  
FOCUS MAP 12

Map ID	Site	Database(s)	EPA ID Number
--------	------	-------------	---------------

**OTOOLE'S BRAKE & ELECTRIC SERV (Continued)**

**U001571537**

Leak Detection: Visual, Stock Inventor

49

**JOYS CLEANERS  
130 W EL NORTE PKWY  
ESCONDIDO, CA 92026**

**DRYCLEANERS  
San Diego Co. HMMD**

**S104398927  
N/A**

**DRYCLEANERS:**

EPA Id: CAL000055244  
 NAICS Code: 333312  
 NAICS Description: Commercial Laundry, Drycleaning, and Pressing Machine Manufacturing  
 SIC Code: 3582  
 SIC Description: Commercial Laundry, Drycleaning and Pressing Machines  
 Create Date: 07/26/1993  
 Facility Active: Yes  
 Inactive Date: Not reported  
 Facility Addr2: Not reported  
 Owner Name: JOHN S PHAM  
 Owner Address: 220 VIOLET AVE  
 Owner Address 2: Not reported  
 Owner Telephone: 7604815805  
 Contact Name: JOHN S PHAM/OWNER  
 Contact Address: 130 W EL NORTE PKWY  
 Contact Address 2: Not reported  
 Contact Telephone: 7604815805

**SAN DIEGO CO. HMMD:**

Facility Id: 131337  
 Business Type: 6HK53  
 EPA Id Number: CAL000055244  
 APN: 226-210-40-00  
 Last HMMD Inspection: 04/09/2012  
 Permit Status: OPEN  
 Permit Expiration: 05/31/2013  
 Facility Owner: JOHN SI PHAM  
 Facility Address: 130 W EL NORTE PY  
 Facility City: ESCONDIDO  
 Facility State: CA  
 Facility Zip: 92026-2501  
 UST Owner: Not reported  
 Handle Regulated Hazmat: Y  
 Own Or Operate UST: Not reported  
 Subject To APSA: Not reported  
 Generate Haz Waste: Y  
 Treat Haz Waste: Not reported  
 Generate Medical Waste: Not reported

**Active Permits:**

Facility Id: 131337  
 Update Date: 11/02/2012  
 Case Number: Not reported  
 Name: WASTE 741 LIQ W HALOG ORG >OR= 1000MG/L  
 Other Information: PERCHLORETHYLENE (SOLIDS)  
 Material Waste: Waste  
 Hazardous Categories 1: Not reported  
 Hazardous Categories 2: Not reported

Facility Id: 131337  
 Update Date: 11/02/2012

MAP FINDINGS  
FOCUS MAP 12

Map ID	Site	Database(s)	EPA ID Number
--------	------	-------------	---------------

**JOYS CLEANERS (Continued)**

**S104398927**

Case Number: 127-18-4  
Name: HYDROCARBON  
Other Information: Not reported  
Material Waste: Material  
Hazardous Categories 1: ACUTE  
Hazardous Categories 2: Not reported

Violations Active Permits:

Facility Id: 131337  
Update Date: 11/02/2012  
Inspection Date: 10/28/2004  
Violation Code: 6HV1011  
Violation: TRAINING RECORDS NOT AVAILABLE  
Violation Citation: Personnel training records not available. 19 CCR 2732  
Activity: ACTIVE

Facility Id: 131337  
Update Date: 11/02/2012  
Inspection Date: 03/30/2006  
Violation Code: 6HV0202  
Violation: WASTE CONTAINER W/O LABELS  
Violation Citation: Hazardous waste containers &/or tanks are missing labels, accumulation date and/or are improperly labeled. CCR 66262.34(a)(2); 66262.34(a)(3) & 66262.34(f)  
Activity: ACTIVE

Facility Id: 131337  
Update Date: 11/02/2012  
Inspection Date: 03/30/2006  
Violation Code: 6HV0401  
Violation: TRAINING RECORDS UNAVAILABLE  
Violation Citation: Personnel training records are not maintained to document compliance with requirements for current and former employees. CCR 66265.16(d)&(e)  
Activity: ACTIVE

Facility Id: 131337  
Update Date: 11/02/2012  
Inspection Date: 03/30/2006  
Violation Code: 6HV1004  
Violation: HMBP NOT SUBMITTED TO HMD  
Violation Citation: Hazardous Materials Handler has not submitted a completed Business Plan to the HMMD. HSC 25505(a)  
Activity: ACTIVE

Facility Id: 131337  
Update Date: 11/02/2012  
Inspection Date: 09/07/2010  
Violation Code: 6HV0132  
Violation: EPA ID NUMBER NOT OBTAINED/MAINTAINED  
Violation Citation: Generator of hazardous waste has not obtained/maintained an EPA identification number. CCR 66262.12(a)  
Activity: ACTIVE

Facility Id: 131337  
Update Date: 11/02/2012  
Inspection Date: 09/07/2010

MAP FINDINGS  
FOCUS MAP 12

Map ID Site Database(s) EPA ID Number

**JOYS CLEANERS (Continued)**

**S104398927**

Violation Code: 6HV0138  
 Violation: NO TSDf SIGNED MANIFEST ONSITE  
 Violation Citation: Generator has not maintained the required signed copy of the hazardous waste manifest from the TSD facility on site for review. CCR 66262.40(a)  
 Activity: ACTIVE

Facility Id: 131337  
 Update Date: 11/02/2012  
 Inspection Date: 04/09/2012  
 Violation Code: 6HV0135  
 Violation: MANIFESTS/RECEIPTS FOR 3 YEARS NOT ONSIT  
 Violation Citation: Hazardous waste manifests/receipts for 3 years are not maintained onsite to document proper disposal of hazardous waste. CCR 66262.40(a) & 25160.2(b)(3)  
 Activity: ACTIVE

49

**130 W EL NORTE PKWY  
ESCONDIDO, CA 92026**

**EDR US Hist Cleaners 1014986895  
N/A**

EDR Historical Cleaners:

Name: JOYS CLEANERS  
 Year: 2001  
 Address: 130 W EL NORTE PKWY

Name: JOYS CLEANERS  
 Year: 2005  
 Address: 130 W EL NORTE PKWY

Name: JOYS DRY CLEANERS & TAILORING  
 Year: 2006  
 Address: 130 W EL NORTE PKWY

Name: JOYS CLEANERS  
 Year: 2007  
 Address: 130 W EL NORTE PKWY

Name: JOYS CLEANERS  
 Year: 2008  
 Address: 130 W EL NORTE PKWY

Name: JOYS CLEANERS  
 Year: 2009  
 Address: 130 W EL NORTE PKWY

Name: JOYS DRY CLEANERS & TAILORING  
 Year: 2010  
 Address: 130 W EL NORTE PKWY

Name: JOYS DRY CLEANERS & TAILORING  
 Year: 2011  
 Address: 130 W EL NORTE PKWY

Name: JOYS DRY CLEANERS & TAILORING  
 Year: 2012  
 Address: 130 W EL NORTE PKWY

MAP FINDINGS  
FOCUS MAP 12

Map ID	Site	Database(s)	EPA ID Number
50	<p><b>1300 BLOCK OF BORDEN DR</b></p> <p><b>ESCONDIDO, CA</b></p> <p>Notify 65:  Date Reported: Not reported  Staff Initials: Not reported  Board File Number: Not reported  Facility Type: Not reported  Discharge Date: Not reported  Incident Description: Not reported</p>	Notify 65	S100178061 N/A
51	<p><b>FIG/FARR ELEMENTARY</b>  <b>LINCOLN AVENUE/FIG STREET</b>  <b>ESCONDIDO, CA 92029</b></p> <p>SCH:  Facility ID: 37010019  Site Type: School Investigation  Site Type Detail: School  Site Mgmt. Req.: NONE SPECIFIED  Acres: 9  National Priorities List: NO  Cleanup Oversight Agencies: SMBRP  Lead Agency: SMBRP  Lead Agency Description: DTSC - Site Cleanup Program  Project Manager: Not reported  Supervisor: Javier Hinojosa  Division Branch: Southern California Schools &amp; Brownfields Outreach  Site Code: 404154  Assembly: 75  Senate: 38  Special Program Status: Not reported  Status: No Further Action  Status Date: 09/26/2001  Restricted Use: NO  Funding: School District  Latitude: 33.13028  Longitude: -117.0634  APN: NONE SPECIFIED  Past Use: AGRICULTURAL - ROW CROPS  Potential COC: NONE SPECIFIED, No Contaminants found  Confirmed COC: No Contaminants found  Potential Description: SOIL, SV  Alias Name: ESCONDIDO UNION SCHOOL DISTRICT  Alias Type: Alternate Name  Alias Name: ESCONDIDO UNION SD-FIG/FARR ELEMENTARY  Alias Type: Alternate Name  Alias Name: FIG ST &amp; FARR AVE ELEM. SCH. (PROPOSED)  Alias Type: Alternate Name  Alias Name: FIG ST. &amp; FARR AVE. ELEM. SCH (PROPOSED)  Alias Type: Alternate Name  Alias Name: FIG/FARR AVE. ELEM. SCH (PROPOSED)  Alias Type: Alternate Name  Alias Name: FIG/FARR AVE. ELEMENTARY SCH. (PROP)  Alias Type: Alternate Name  Alias Name: FIG/FARR AVENUE ELEMENTARY SCH. (PROP)  Alias Type: Alternate Name  Alias Name: 404154</p>	SCH ENVIROSTOR	S107736320 N/A

MAP FINDINGS  
FOCUS MAP 12

Map ID	Site	Database(s)	EPA ID Number
--------	------	-------------	---------------

**FIG/FARR ELEMENTARY (Continued)**

**S107736320**

Alias Type: Project Code (Site Code)  
Alias Name: 37010019  
Alias Type: Envirostor ID Number

Completed Info:

Completed Area Name: PROJECT WIDE  
Completed Sub Area Name: Not reported  
Completed Document Type: Cost Recovery Closeout Memo  
Completed Date: 10/12/2001  
Comments: Not reported

Completed Area Name: PROJECT WIDE  
Completed Sub Area Name: Not reported  
Completed Document Type: Environmental Oversight Agreement  
Completed Date: 11/17/2000  
Comments: DTSC entered into an Environmental Oversight Agreement (Docket No. HSA-A 00/01-086) .

Completed Area Name: PROJECT WIDE  
Completed Sub Area Name: Not reported  
Completed Document Type: Preliminary Endangerment Assessment Report  
Completed Date: 09/26/2001  
Comments: DTSC approved the PEA Report with a no further action determination.

Completed Area Name: PROJECT WIDE  
Completed Sub Area Name: Not reported  
Completed Document Type: Preliminary Endangerment Assessment Workplan  
Completed Date: 03/01/2001  
Comments: Not reported

Completed Area Name: PROJECT WIDE  
Completed Sub Area Name: Not reported  
Completed Document Type: Other Report  
Completed Date: 07/17/2000  
Comments: Preliminary Geotechnical Investigation

Completed Area Name: PROJECT WIDE  
Completed Sub Area Name: Not reported  
Completed Document Type: Other Report  
Completed Date: 07/17/2000  
Comments: Phase 1

Future Area Name: Not reported  
Future Sub Area Name: Not reported  
Future Document Type: Not reported  
Future Due Date: Not reported  
Schedule Area Name: Not reported  
Schedule Sub Area Name: Not reported  
Schedule Document Type: Not reported  
Schedule Due Date: Not reported  
Schedule Revised Date: Not reported

ENVIROSTOR:

Facility ID: 37010019  
Status: No Further Action  
Status Date: 09/26/2001  
Site Code: 404154



MAP FINDINGS  
FOCUS MAP 12

Map ID Site Database(s) EPA ID Number

**FIG/FARR ELEMENTARY (Continued)**

**S107736320**

Site Type: School Investigation  
 Site Type Detailed: School  
 Acres: 9  
 NPL: NO  
 Regulatory Agencies: SMBRP  
 Lead Agency: SMBRP  
 Program Manager: Not reported  
 Supervisor: Javier Hinojosa  
 Division Branch: Southern California Schools & Brownfields Outreach  
 Assembly: 75  
 Senate: 38  
 Special Program: Not reported  
 Restricted Use: NO  
 Site Mgmt Req: NONE SPECIFIED  
 Funding: School District  
 Latitude: 33.13028  
 Longitude: -117.0634  
 APN: NONE SPECIFIED  
 Past Use: AGRICULTURAL - ROW CROPS  
 Potential COC: NONE SPECIFIED No Contaminants found  
 Confirmed COC: No Contaminants found  
 Potential Description: SOIL, SV  
 Alias Name: ESCONDIDO UNION SCHOOL DISTRICT  
 Alias Type: Alternate Name  
 Alias Name: ESCONDIDO UNION SD-FIG/FARR ELEMENTARY  
 Alias Type: Alternate Name  
 Alias Name: FIG ST & FARR AVE ELEM. SCH. (PROPOSED)  
 Alias Type: Alternate Name  
 Alias Name: FIG ST. & FARR AVE. ELEM. SCH (PROPOSED)  
 Alias Type: Alternate Name  
 Alias Name: FIG/FARR AVE. ELEM. SCH (PROPOSED)  
 Alias Type: Alternate Name  
 Alias Name: FIG/FARR AVE. ELEMENTARY SCH. (PROP)  
 Alias Type: Alternate Name  
 Alias Name: FIG/FARR AVENUE ELEMENTARY SCH. (PROP)  
 Alias Type: Alternate Name  
 Alias Name: 404154  
 Alias Type: Project Code (Site Code)  
 Alias Name: 37010019  
 Alias Type: Envirostor ID Number

**Completed Info:**

Completed Area Name: PROJECT WIDE  
 Completed Sub Area Name: Not reported  
 Completed Document Type: Cost Recovery Closeout Memo  
 Completed Date: 10/12/2001  
 Comments: Not reported

Completed Area Name: PROJECT WIDE  
 Completed Sub Area Name: Not reported  
 Completed Document Type: Environmental Oversight Agreement  
 Completed Date: 11/17/2000  
 Comments: DTSC entered into an Environmental Oversight Agreement (Docket No. HSA-A 00/01-086) .

Completed Area Name: PROJECT WIDE  
 Completed Sub Area Name: Not reported  
 Completed Document Type: Preliminary Endangerment Assessment Report

MAP FINDINGS  
FOCUS MAP 12

Map ID Site Database(s) EPA ID Number

**FIG/FARR ELEMENTARY (Continued)**

**S107736320**

Completed Date: 09/26/2001  
Comments: DTSC approved the PEA Report with a no further action determination.

Completed Area Name: PROJECT WIDE  
Completed Sub Area Name: Not reported  
Completed Document Type: Preliminary Endangerment Assessment Workplan  
Completed Date: 03/01/2001  
Comments: Not reported

Completed Area Name: PROJECT WIDE  
Completed Sub Area Name: Not reported  
Completed Document Type: Other Report  
Completed Date: 07/17/2000  
Comments: Preliminary Geotechnical Investigation

Completed Area Name: PROJECT WIDE  
Completed Sub Area Name: Not reported  
Completed Document Type: Other Report  
Completed Date: 07/17/2000  
Comments: Phase 1

Future Area Name: Not reported  
Future Sub Area Name: Not reported  
Future Document Type: Not reported  
Future Due Date: Not reported  
Schedule Area Name: Not reported  
Schedule Sub Area Name: Not reported  
Schedule Document Type: Not reported  
Schedule Due Date: Not reported  
Schedule Revised Date: Not reported

52

**1181 N ESCONDIDO BLVD  
ESCONDIDO, CA 92026**

**EDR US Hist Auto Stat 1015174554  
N/A**

EDR Historical Auto Stations:

Name: THRIFTY TRANSMISSIONS  
Year: 1999  
Address: 1181 N ESCONDIDO BLVD

Name: THRIFTY TRANSMISSIONS  
Year: 2000  
Address: 1181 N ESCONDIDO BLVD

Name: THRIFTY TRANSMISSION  
Year: 2001  
Address: 1181 N ESCONDIDO BLVD

Name: ESCONDIDO THRIFTY TRANSMISSION  
Year: 2009  
Address: 1181 N ESCONDIDO BLVD

Name: PRO AUTO CARE CTR  
Year: 2010  
Address: 1181 N ESCONDIDO BLVD

Name: PREMIER AUTO REPAIR  
Year: 2011

MAP FINDINGS  
FOCUS MAP 12

Map ID	Site	Database(s)	EPA ID Number
--------	------	-------------	---------------

(Continued)

1015174554

Address: 1181 N ESCONDIDO BLVD

52

EDR US Hist Auto Stat 1015173596

**1179 N ESCONDIDO BLVD  
ESCONDIDO, CA 92026**

N/A

EDR Historical Auto Stations:

Name: USA COMPLETE AUTO REPAIR & SMOG  
Year: 1999  
Address: 1179 N ESCONDIDO BLVD

Name: USA COMPLETE AUTO REPAIR & SMOG  
Year: 2000  
Address: 1179 N ESCONDIDO BLVD

Name: AMERICAN MUFFLER  
Year: 2001  
Address: 1179 N ESCONDIDO BLVD

Name: ROAD RUNNER AUTO REPAIR  
Year: 2008  
Address: 1179 N ESCONDIDO BLVD

Name: USA COMPLETE AUTO REPAIR & SMOG  
Year: 2009  
Address: 1179 N ESCONDIDO BLVD

Name: GARYS HONEST MECHANICS  
Year: 2010  
Address: 1179 N ESCONDIDO BLVD

Name: USA COMPLETE AUTO REPAIR & SMOG  
Year: 2011  
Address: 1179 N ESCONDIDO BLVD

Name: CALS AUTO PROS  
Year: 2012  
Address: 1179 N ESCONDIDO BLVD

52

**7-ELEVEN FOOD STORE #27524  
1177 N ESCONDIDO BLVD  
ESCONDIDO, CA 92026**

UST U003937327  
SWEEPS UST N/A

UST:

Facility ID: H20287  
Latitude: 33.1355328  
Longitude: -117.085458  
Permitting Agency: SAN DIEGO COUNTY

SWEEPS UST:

Status: Active  
Comp Number: 20287  
Number: 9  
Board Of Equalization: 44-002927  
Referral Date: Not reported  
Action Date: 06-26-92

MAP FINDINGS  
FOCUS MAP 12

Map ID Site Database(s) EPA ID Number

**7-ELEVEN FOOD STORE #27524 (Continued)**

**U003937327**

Created Date: 02-29-88  
 Owner Tank Id: Not reported  
 SWRCB Tank Id: 37-000-020287-000001  
 Tank Status: A  
 Capacity: 10000  
 Active Date: Not reported  
 Tank Use: M.V. FUEL  
 STG: P  
 Content: REG UNLEADED  
 Number Of Tanks: 3

Status: Active  
 Comp Number: 20287  
 Number: 9  
 Board Of Equalization: 44-002927  
 Referral Date: Not reported  
 Action Date: 06-26-92  
 Created Date: 02-29-88  
 Owner Tank Id: Not reported  
 SWRCB Tank Id: 37-000-020287-000002  
 Tank Status: A  
 Capacity: 10000  
 Active Date: Not reported  
 Tank Use: M.V. FUEL  
 STG: P  
 Content: REG UNLEADED  
 Number Of Tanks: Not reported

Status: Active  
 Comp Number: 20287  
 Number: 9  
 Board Of Equalization: 44-002927  
 Referral Date: Not reported  
 Action Date: 06-26-92  
 Created Date: 02-29-88  
 Owner Tank Id: Not reported  
 SWRCB Tank Id: 37-000-020287-000003  
 Tank Status: A  
 Capacity: 10000  
 Active Date: Not reported  
 Tank Use: M.V. FUEL  
 STG: P  
 Content: LEADED  
 Number Of Tanks: Not reported

53

**1100 BLOCK N. GAMBLE ST.  
 ESCONDIDO, CA**

**Notify 65 S100178048  
 N/A**

Notify 65:  
 Date Reported: Not reported  
 Staff Initials: Not reported  
 Board File Number: Not reported  
 Facility Type: Not reported  
 Discharge Date: Not reported  
 Incident Description: Not reported

MAP FINDINGS  
FOCUS MAP 12

Map ID	Site	Database(s)	EPA ID Number
--------	------	-------------	---------------

54	<b>7-ELEVEN FOOD STORE #22894 1030 N BROADWAY ESCONDIDO, CA 92026</b>	<b>UST SWEEPS UST SAN DIEGO CO. SAM</b>	<b>U003937310 N/A</b>
----	-------------------------------------------------------------------------------	-------------------------------------------------	---------------------------

UST:  
 Facility ID: H20281  
 Latitude: 33.1355786  
 Longitude: -117.0851312  
 Permitting Agency: SAN DIEGO COUNTY

SWEEPS UST:  
 Status: Active  
 Comp Number: 20281  
 Number: 9  
 Board Of Equalization: 44-002251  
 Referral Date: Not reported  
 Action Date: 06-26-92  
 Created Date: 02-29-88  
 Owner Tank Id: Not reported  
 SWRCB Tank Id: 37-000-020281-000001  
 Tank Status: A  
 Capacity: 9728  
 Active Date: Not reported  
 Tank Use: M.V. FUEL  
 STG: P  
 Content: REG UNLEADED  
 Number Of Tanks: 3

Status: Active  
 Comp Number: 20281  
 Number: 9  
 Board Of Equalization: 44-002251  
 Referral Date: Not reported  
 Action Date: 06-26-92  
 Created Date: 02-29-88  
 Owner Tank Id: Not reported  
 SWRCB Tank Id: 37-000-020281-000002  
 Tank Status: A  
 Capacity: 9728  
 Active Date: Not reported  
 Tank Use: M.V. FUEL  
 STG: P  
 Content: LEADED  
 Number Of Tanks: Not reported

Status: Active  
 Comp Number: 20281  
 Number: 9  
 Board Of Equalization: 44-002251  
 Referral Date: Not reported  
 Action Date: 06-26-92  
 Created Date: 02-29-88  
 Owner Tank Id: Not reported  
 SWRCB Tank Id: 37-000-020281-000003  
 Tank Status: A  
 Capacity: 9728  
 Active Date: Not reported  
 Tank Use: M.V. FUEL  
 STG: P

MAP FINDINGS  
FOCUS MAP 12

Map ID	Site	Database(s)	EPA ID Number
--------	------	-------------	---------------

**7-ELEVEN FOOD STORE #22894 (Continued)**

**U003937310**

Content: LEADED  
Number Of Tanks: Not reported

**SAN DIEGO CO. SAM:**

Case Number: H20281-001  
Agency: DEH Site Assessment & Mitigation  
**Funding: LOP - State Fund**  
Facility Type: Drinking Water Aquifer Impacted  
Facility Status: Remedial Action (Clean-Up)  
Date: 6/5/2000  
Date Began: 12/10/1993

54

**7-ELEVEN FOOD STORE #22894  
1030 N BROADWAY  
ESCONDIDO, CA 92025**

**LUST U001571371  
HIST UST N/A**

**LUST:**

Region: STATE  
Global Id: T0607301390  
Latitude: 33.1342386  
Longitude: -117.0868743  
Case Type: LUST Cleanup Site  
Status: Open - Remediation  
Status Date: 04/03/2000  
Lead Agency: SAN DIEGO COUNTY LOP  
Case Worker: CB  
Local Agency: SAN DIEGO COUNTY LOP  
RB Case Number: 9UT2642  
LOC Case Number: H20281-001  
File Location: Local Agency  
Potential Media Affect: Aquifer used for drinking water supply  
Potential Contaminants of Concern: Gasoline  
Site History: On December 10, 1993 product piping was replaced at the site. Soil samples collected during product piping upgrades indicated elevated concentrations of petroleum hydrocarbons. Based on this result, Unauthorized Release H20281-002 was opened. Please see submitted ESI data for further details.

Click here to access the California GeoTracker records for this facility:

**Contact:**

Global Id: T0607301390  
Contact Type: Local Agency Caseworker  
Contact Name: CRAIG BURNETT  
Organization Name: SAN DIEGO COUNTY LOP  
Address: P.O. Box 129261  
City: SAN DIEGO  
Email: craig.burnett@sdcounty.ca.gov  
Phone Number: 8585056978

**Status History:**

Global Id: T0607301390  
Status: Open - Case Begin Date  
Status Date: 12/10/1993

Global Id: T0607301390  
Status: Open - Remediation

MAP FINDINGS  
FOCUS MAP 12

Map ID	Site	Database(s)	EPA ID Number
--------	------	-------------	---------------

**7-ELEVEN FOOD STORE #22894 (Continued)**

**U001571371**

Status Date: 04/03/2000

Regulatory Activities:

Global Id: T0607301390  
Action Type: ENFORCEMENT  
Date: 04/26/2013  
Action: Technical Correspondence / Assistance / Other

Global Id: T0607301390  
Action Type: RESPONSE  
Date: 05/01/2010  
Action: Monitoring Report - Quarterly

Global Id: T0607301390  
Action Type: RESPONSE  
Date: 02/01/2010  
Action: Monitoring Report - Quarterly

Global Id: T0607301390  
Action Type: RESPONSE  
Date: 08/01/2009  
Action: Monitoring Report - Quarterly

Global Id: T0607301390  
Action Type: RESPONSE  
Date: 05/08/2012  
Action: Monitoring Report - Quarterly

Global Id: T0607301390  
Action Type: RESPONSE  
Date: 08/02/2012  
Action: Monitoring Report - Quarterly

Global Id: T0607301390  
Action Type: Other  
Date: 01/01/1950  
Action: Leak Stopped

Global Id: T0607301390  
Action Type: RESPONSE  
Date: 11/01/2012  
Action: Monitoring Report - Quarterly

Global Id: T0607301390  
Action Type: ENFORCEMENT  
Date: 09/18/2009  
Action: Technical Correspondence / Assistance / Other

Global Id: T0607301390  
Action Type: ENFORCEMENT  
Date: 07/09/2009  
Action: Letter - Notice

Global Id: T0607301390  
Action Type: RESPONSE  
Date: 06/24/2013  
Action: Other Workplan - Regulator Responded

MAP FINDINGS  
FOCUS MAP 12

Map ID	Site	Database(s)	EPA ID Number
	<b>7-ELEVEN FOOD STORE #22894 (Continued)</b>		<b>U001571371</b>
	Global Id: T0607301390 Action Type: RESPONSE Date: 10/31/2009 Action: Monitoring Report - Quarterly		
	Global Id: T0607301390 Action Type: RESPONSE Date: 01/31/2011 Action: Monitoring Report - Quarterly		
	Global Id: T0607301390 Action Type: RESPONSE Date: 07/30/2010 Action: Monitoring Report - Quarterly		
	Global Id: T0607301390 Action Type: ENFORCEMENT Date: 08/09/2012 Action: Technical Correspondence / Assistance / Other		
	Global Id: T0607301390 Action Type: RESPONSE Date: 10/31/2010 Action: Monitoring Report - Quarterly		
	Global Id: T0607301390 Action Type: RESPONSE Date: 04/26/2013 Action: Monitoring Report - Quarterly		
	Global Id: T0607301390 Action Type: Other Date: 01/01/1950 Action: Leak Discovery		
	Global Id: T0607301390 Action Type: Other Date: 01/01/1950 Action: Leak Began		
	Global Id: T0607301390 Action Type: RESPONSE Date: 07/31/2013 Action: Monitoring Report - Quarterly		
	Global Id: T0607301390 Action Type: ENFORCEMENT Date: 01/11/1994 Action: Notice of Responsibility		
	Global Id: T0607301390 Action Type: RESPONSE Date: 07/31/2011 Action: Monitoring Report - Quarterly		
	Global Id: T0607301390 Action Type: RESPONSE		



MAP FINDINGS  
FOCUS MAP 12

Map ID	Site	Database(s)	EPA ID Number
--------	------	-------------	---------------

**7-ELEVEN FOOD STORE #22894 (Continued)**

**U001571371**

Date:	04/30/2011
Action:	Monitoring Report - Quarterly
Global Id:	T0607301390
Action Type:	RESPONSE
Date:	11/01/2013
Action:	Monitoring Report - Quarterly
Global Id:	T0607301390
Action Type:	RESPONSE
Date:	01/15/2014
Action:	Monitoring Report - Quarterly
Global Id:	T0607301390
Action Type:	Other
Date:	01/01/1950
Action:	Leak Reported
Global Id:	T0607301390
Action Type:	RESPONSE
Date:	05/01/2009
Action:	Monitoring Report - Quarterly
Global Id:	T0607301390
Action Type:	RESPONSE
Date:	10/31/2011
Action:	Monitoring Report - Quarterly
Global Id:	T0607301390
Action Type:	RESPONSE
Date:	04/22/2014
Action:	Monitoring Report - Quarterly

**HIST UST:**

Region:	STATE
Facility ID:	00000010253
Facility Type:	Gas Station
Other Type:	Not reported
Total Tanks:	0003
Contact Name:	WILLIAM HOUSER
Telephone:	6192681070
Owner Name:	THE SOUTHLAND CORPORATION
Owner Address:	7839 UNIVERSITY AVENUE
Owner City,St,Zip:	LA MESA, CA 92041

Tank Num:	001
Container Num:	22894-1
Year Installed:	1981
Tank Capacity:	00009728
Tank Used for:	PRODUCT
Type of Fuel:	UNLEADED
Tank Construction:	0.25 inches
Leak Detection:	Stock Inventor

Tank Num:	002
Container Num:	22894-2

MAP FINDINGS  
FOCUS MAP 12

Map ID	Site	Database(s)	EPA ID Number
--------	------	-------------	---------------

**7-ELEVEN FOOD STORE #22894 (Continued)**

**U001571371**

Year Installed: Not reported  
 Tank Capacity: 00009728  
 Tank Used for: PRODUCT  
 Type of Fuel: REGULAR  
 Tank Construction: 0.25 inches  
 Leak Detection: Stock Inventor

Tank Num: 003  
 Container Num: 22894-3  
 Year Installed: Not reported  
 Tank Capacity: 00009728  
 Tank Used for: PRODUCT  
 Type of Fuel: PREMIUM  
 Tank Construction: 0.25 inches  
 Leak Detection: Stock Inventor

54

**7 ELEVEN FOOD STORES  
1030 BROADWAY N  
ESCONDIDO, CA 92025**

**HIST CORTESE  
LUST  
ENF  
EMI**

**1000281984  
N/A**

**HIST CORTESE:**

Region: CORTESE  
 Facility County Code: 37  
 Reg By: LTNKA  
 Reg Id: 9UT2642

**LUST REG 9:**

Region: 9  
 Status: Preliminary site assessment underway  
 Case Number: 9UT2642  
 Local Case: H20281-001  
 Substance: Unleaded Gasoline  
 Qty Leaked: 0  
 Abate Method: Not reported  
 Local Agency: San Diego  
 How Found: Other Means  
 How Stopped: Other Means  
 Source: Unknown  
 Cause: Unknown  
 Lead Agency: Local Agency  
 Case Type: Soil only  
 Date Found: 12/10/1993  
 Date Stopped: 12/10/1993  
 Confirm Date: 12/20/1993  
 Submit Workplan: 1/11/94  
 Prelim Assess: 01/20/1994  
 Desc Pollution: Not reported  
 Remed Plan: / /  
 Remed Action: Not reported  
 Began Monitor: Not reported  
 Release Date: 12/16/1993  
 Enforce Date: Not reported  
 Closed Date: Not reported  
 Enforce Type: Not reported  
 Pilot Program: LOP  
 Basin Number: 904.62

MAP FINDINGS  
FOCUS MAP 12

Map ID Site Database(s) EPA ID Number

**7 ELEVEN FOOD STORES (Continued)**

**1000281984**

GW Depth: >3.5  
Beneficial Use: Municipal groundwater use  
NPDES Number: 96-41  
Priority: 2B  
File Dispn: File discarded, case closed  
Interim Remedial Actions: No  
Cleanup and Abatement order Number: Not reported  
Waste Discharge Requirement Number: Not reported

**ENF:**

Region: 9  
Facility Id: 203549  
Agency Name: Southland Corporation Portland  
Place Type: Facility  
Place Subtype: Not reported  
Facility Type: All other facilities  
Agency Type: Privately-Owned Business  
# Of Agencies: 1  
Place Latitude: 33.134312000000  
Place Longitude: -117.0870890000  
SIC Code 1: 5541  
SIC Desc 1: Gasoline Service Stations  
SIC Code 2: Not reported  
SIC Desc 2: Not reported  
SIC Code 3: Not reported  
SIC Desc 3: Not reported  
NAICS Code 1: Not reported  
NAICS Desc 1: Not reported  
NAICS Code 2: Not reported  
NAICS Desc 2: Not reported  
NAICS Code 3: Not reported  
NAICS Desc 3: Not reported  
# Of Places: 1  
Source Of Facility: Reg Meas  
Design Flow: 0.40000000  
Threat To Water Quality: 3  
Complexity: A  
Pretreatment: N - POTW does not have EPA approved pretreatment prog.  
Facility Waste Type: Miscellaneous  
Facility Waste Type 2: Not reported  
Facility Waste Type 3: Not reported  
Facility Waste Type 4: Not reported  
Program: NPDNONMUNIPRCS  
Program Category1: NPDESWW  
Program Category2: NPDESWW  
# Of Programs: 1  
WDID: 9 000000910  
Reg Measure Id: 214035  
Reg Measure Type: Enrollee  
Region: 9  
Order #: 01-096  
Npdes# CA#: CAG919002  
Major-Minor: Not reported  
Npdes Type: Not reported  
Reclamation: N - No  
Dredge Fill Fee: Not reported  
301H: Not reported

MAP FINDINGS  
FOCUS MAP 12

Map ID      Site      Database(s)      EPA ID Number

**7 ELEVEN FOOD STORES (Continued)**

**1000281984**

Application Fee Amt Received:	Not reported
Status:	Historical
Status Date:	06/13/1996
Effective Date:	06/13/1996
Expiration/Review Date:	Not reported
Termination Date:	03/21/2002
WDR Review - Amend:	Not reported
WDR Review - Revise/Renew:	Not reported
WDR Review - Rescind:	Not reported
WDR Review - No Action Required:	Not reported
WDR Review - Pending:	Not reported
WDR Review - Planned:	Not reported
Status Enrollee:	Y
Individual/General:	I
Fee Code:	Not reported
Direction/Voice:	Passive
Enforcement Id(EID):	252173
Region:	9
Order / Resolution Number:	R9-2004-0114
Enforcement Action Type:	Admin Civil Liability
Effective Date:	05/12/2004
Adoption/Issuance Date:	Not reported
Achieve Date:	Not reported
Termination Date:	06/21/2004
ACL Issuance Date:	Not reported
EPL Issuance Date:	Not reported
Status:	Historical
Title:	ACL/MMP R9-2004-0114
Description:	\$9,000 MMP ACL Order adopted for three serious violations.
Program:	NPDESWW
Latest Milestone Completion Date:	2004-06-23
# Of Programs1:	1
Total Assessment Amount:	9000
Initial Assessed Amount:	0
Liability \$ Amount:	9000
Project \$ Amount:	0
Liability \$ Paid:	9000
Project \$ Completed:	0
Total \$ Paid/Completed Amount:	9000
Region:	9
Facility Id:	203549
Agency Name:	Southland Corporation Portland
Place Type:	Facility
Place Subtype:	Not reported
Facility Type:	All other facilities
Agency Type:	Privately-Owned Business
# Of Agencies:	1
Place Latitude:	33.134312000000
Place Longitude:	-117.0870890000
SIC Code 1:	5541
SIC Desc 1:	Gasoline Service Stations
SIC Code 2:	Not reported
SIC Desc 2:	Not reported
SIC Code 3:	Not reported
SIC Desc 3:	Not reported
NAICS Code 1:	Not reported

MAP FINDINGS  
FOCUS MAP 12

Map ID Site Database(s) EPA ID Number

**7 ELEVEN FOOD STORES (Continued)**

**1000281984**

NAICS Desc 1:	Not reported
NAICS Code 2:	Not reported
NAICS Desc 2:	Not reported
NAICS Code 3:	Not reported
NAICS Desc 3:	Not reported
# Of Places:	1
Source Of Facility:	Reg Meas
Design Flow:	0.40000000
Threat To Water Quality:	3
Complexity:	A
Pretreatment:	N - POTW does not have EPA approved pretreatment prog.
Facility Waste Type:	Miscellaneous
Facility Waste Type 2:	Not reported
Facility Waste Type 3:	Not reported
Facility Waste Type 4:	Not reported
Program:	NPDPNONMUNIPRCS
Program Category1:	NPDESWW
Program Category2:	NPDESWW
# Of Programs:	1
WDID:	9 000000910
Reg Measure Id:	214035
Reg Measure Type:	Enrollee
Region:	9
Order #:	01-096
Npdes# CA#:	CAG919002
Major-Minor:	Not reported
Npdes Type:	Not reported
Reclamation:	N - No
Dredge Fill Fee:	Not reported
301H:	Not reported
Application Fee Amt Received:	Not reported
Status:	Historical
Status Date:	06/13/1996
Effective Date:	06/13/1996
Expiration/Review Date:	Not reported
Termination Date:	03/21/2002
WDR Review - Amend:	Not reported
WDR Review - Revise/Renew:	Not reported
WDR Review - Rescind:	Not reported
WDR Review - No Action Required:	Not reported
WDR Review - Pending:	Not reported
WDR Review - Planned:	Not reported
Status Enrollee:	Y
Individual/General:	I
Fee Code:	Not reported
Direction/Voice:	Passive
Enforcement Id(EID):	251376
Region:	9
Order / Resolution Number:	UNKNOWN
Enforcement Action Type:	Staff Enforcement Letter
Effective Date:	05/08/2001
Adoption/Issuance Date:	Not reported
Achieve Date:	Not reported
Termination Date:	05/08/2001
ACL Issuance Date:	Not reported
EPL Issuance Date:	Not reported
Status:	Historical

MAP FINDINGS  
FOCUS MAP 12

Map ID      Site      Database(s)      EPA ID Number

**7 ELEVEN FOOD STORES (Continued)**

**1000281984**

Title:	Enforcement - 9 000000910
Description:	SEL notifying Southland Corp/7-11 of failure to calculate copper effluent limitation using hardness calculation. Letter also acknowledged receipt of the March 2001 monthly monitoring report and the 1st quarter of 2001 monitoring report.
Program:	NPDNONMUNIPRCS
Latest Milestone Completion Date:	Not reported
# Of Programs1:	1
Total Assessment Amount:	0
Initial Assessed Amount:	0
Liability \$ Amount:	0
Project \$ Amount:	0
Liability \$ Paid:	0
Project \$ Completed:	0
Total \$ Paid/Completed Amount:	0
Region:	9
Facility Id:	203549
Agency Name:	Southland Corporation Portland
Place Type:	Facility
Place Subtype:	Not reported
Facility Type:	All other facilities
Agency Type:	Privately-Owned Business
# Of Agencies:	1
Place Latitude:	33.134312000000
Place Longitude:	-117.0870890000
SIC Code 1:	5541
SIC Desc 1:	Gasoline Service Stations
SIC Code 2:	Not reported
SIC Desc 2:	Not reported
SIC Code 3:	Not reported
SIC Desc 3:	Not reported
NAICS Code 1:	Not reported
NAICS Desc 1:	Not reported
NAICS Code 2:	Not reported
NAICS Desc 2:	Not reported
NAICS Code 3:	Not reported
NAICS Desc 3:	Not reported
# Of Places:	1
Source Of Facility:	Reg Meas
Design Flow:	0.40000000
Threat To Water Quality:	3
Complexity:	A
Pretreatment:	N - POTW does not have EPA approved pretreatment prog.
Facility Waste Type:	Miscellaneous
Facility Waste Type 2:	Not reported
Facility Waste Type 3:	Not reported
Facility Waste Type 4:	Not reported
Program:	NPDNONMUNIPRCS
Program Category1:	NPDESWW
Program Category2:	NPDESWW
# Of Programs:	1
WDID:	9 000000910
Reg Measure Id:	214035
Reg Measure Type:	Enrollee
Region:	9

MAP FINDINGS  
FOCUS MAP 12

Map ID      Site      Database(s)      EPA ID Number

**7 ELEVEN FOOD STORES (Continued)**

**1000281984**

Order #:	01-096
Npdes# CA#:	CAG919002
Major-Minor:	Not reported
Npdes Type:	Not reported
Reclamation:	N - No
Dredge Fill Fee:	Not reported
301H:	Not reported
Application Fee Amt Received:	Not reported
Status:	Historical
Status Date:	06/13/1996
Effective Date:	06/13/1996
Expiration/Review Date:	Not reported
Termination Date:	03/21/2002
WDR Review - Amend:	Not reported
WDR Review - Revise/Renew:	Not reported
WDR Review - Rescind:	Not reported
WDR Review - No Action Required:	Not reported
WDR Review - Pending:	Not reported
WDR Review - Planned:	Not reported
Status Enrollee:	Y
Individual/General:	I
Fee Code:	Not reported
Direction/Voice:	Passive
Enforcement Id(EID):	251373
Region:	9
Order / Resolution Number:	UNKNOWN
Enforcement Action Type:	Staff Enforcement Letter
Effective Date:	03/30/2001
Adoption/Issuance Date:	Not reported
Achieve Date:	Not reported
Termination Date:	03/30/2001
ACL Issuance Date:	Not reported
EPL Issuance Date:	Not reported
Status:	Historical
Title:	Enforcement - 9 000000910
Description:	SEL notifying Southland Corp/7-11 of failure to calculate copper effluent limitation using hardness calculation. Letter acknowledged the receipt of the February 2001 monthly monitoring report.
Program:	NPDNONMUNIPRCS
Latest Milestone Completion Date:	Not reported
# Of Programs1:	1
Total Assessment Amount:	0
Initial Assessed Amount:	0
Liability \$ Amount:	0
Project \$ Amount:	0
Liability \$ Paid:	0
Project \$ Completed:	0
Total \$ Paid/Completed Amount:	0
Region:	9
Facility Id:	203549
Agency Name:	Southland Corporation Portland
Place Type:	Facility
Place Subtype:	Not reported
Facility Type:	All other facilities
Agency Type:	Privately-Owned Business

MAP FINDINGS  
FOCUS MAP 12

Map ID      Site      Database(s)      EPA ID Number

**7 ELEVEN FOOD STORES (Continued)**

**1000281984**

# Of Agencies:	1
Place Latitude:	33.134312000000
Place Longitude:	-117.0870890000
SIC Code 1:	5541
SIC Desc 1:	Gasoline Service Stations
SIC Code 2:	Not reported
SIC Desc 2:	Not reported
SIC Code 3:	Not reported
SIC Desc 3:	Not reported
NAICS Code 1:	Not reported
NAICS Desc 1:	Not reported
NAICS Code 2:	Not reported
NAICS Desc 2:	Not reported
NAICS Code 3:	Not reported
NAICS Desc 3:	Not reported
# Of Places:	1
Source Of Facility:	Reg Meas
Design Flow:	0.40000000
Threat To Water Quality:	3
Complexity:	A
Pretreatment:	N - POTW does not have EPA approved pretreatment prog.
Facility Waste Type:	Miscellaneous
Facility Waste Type 2:	Not reported
Facility Waste Type 3:	Not reported
Facility Waste Type 4:	Not reported
Program:	NPDNONMUNIPRCS
Program Category1:	NPDESWW
Program Category2:	NPDESWW
# Of Programs:	1
WDID:	9 000000910
Reg Measure Id:	214035
Reg Measure Type:	Enrollee
Region:	9
Order #:	01-096
Npdes# CA#:	CAG919002
Major-Minor:	Not reported
Npdes Type:	Not reported
Reclamation:	N - No
Dredge Fill Fee:	Not reported
301H:	Not reported
Application Fee Amt Received:	Not reported
Status:	Historical
Status Date:	06/13/1996
Effective Date:	06/13/1996
Expiration/Review Date:	Not reported
Termination Date:	03/21/2002
WDR Review - Amend:	Not reported
WDR Review - Revise/Renew:	Not reported
WDR Review - Rescind:	Not reported
WDR Review - No Action Required:	Not reported
WDR Review - Pending:	Not reported
WDR Review - Planned:	Not reported
Status Enrollee:	Y
Individual/General:	I
Fee Code:	Not reported
Direction/Voice:	Passive
Enforcement Id(EID):	251372



MAP FINDINGS  
FOCUS MAP 12

Map ID Site Database(s) EPA ID Number

**7 ELEVEN FOOD STORES (Continued)**

**1000281984**

Region:	9
Order / Resolution Number:	UNKNOWN
Enforcement Action Type:	Staff Enforcement Letter
Effective Date:	02/13/2001
Adoption/Issuance Date:	Not reported
Achieve Date:	Not reported
Termination Date:	02/13/2001
ACL Issuance Date:	Not reported
EPL Issuance Date:	Not reported
Status:	Historical
Title:	Enforcement - 9 000000910
Description:	SEL acknowledged the receipt of the June through December 2001 monthly monitoring reports, as well as the 3rd and 4th quarter 2001 reports, and the 2nd semiannual report for 2001.
Program:	NPDNONMUNIPRCS
Latest Milestone Completion Date:	Not reported
# Of Programs1:	1
Total Assessment Amount:	0
Initial Assessed Amount:	0
Liability \$ Amount:	0
Project \$ Amount:	0
Liability \$ Paid:	0
Project \$ Completed:	0
Total \$ Paid/Completed Amount:	0
Region:	9
Facility Id:	203549
Agency Name:	Southland Corporation Portland
Place Type:	Facility
Place Subtype:	Not reported
Facility Type:	All other facilities
Agency Type:	Privately-Owned Business
# Of Agencies:	1
Place Latitude:	33.134312000000
Place Longitude:	-117.0870890000
SIC Code 1:	5541
SIC Desc 1:	Gasoline Service Stations
SIC Code 2:	Not reported
SIC Desc 2:	Not reported
SIC Code 3:	Not reported
SIC Desc 3:	Not reported
NAICS Code 1:	Not reported
NAICS Desc 1:	Not reported
NAICS Code 2:	Not reported
NAICS Desc 2:	Not reported
NAICS Code 3:	Not reported
NAICS Desc 3:	Not reported
# Of Places:	1
Source Of Facility:	Reg Meas
Design Flow:	0.40000000
Threat To Water Quality:	3
Complexity:	A
Pretreatment:	N - POTW does not have EPA approved pretreatment prog.
Facility Waste Type:	Miscellaneous
Facility Waste Type 2:	Not reported
Facility Waste Type 3:	Not reported

MAP FINDINGS  
FOCUS MAP 12

Map ID Site Database(s) EPA ID Number

**7 ELEVEN FOOD STORES (Continued)**

**1000281984**

Facility Waste Type 4:	Not reported
Program:	NPDNONMUNIPRCS
Program Category1:	NPDESWW
Program Category2:	NPDESWW
# Of Programs:	1
WDID:	9 000000910
Reg Measure Id:	214035
Reg Measure Type:	Enrollee
Region:	9
Order #:	01-096
Npdes# CA#:	CAG919002
Major-Minor:	Not reported
Npdes Type:	Not reported
Reclamation:	N - No
Dredge Fill Fee:	Not reported
301H:	Not reported
Application Fee Amt Received:	Not reported
Status:	Historical
Status Date:	06/13/1996
Effective Date:	06/13/1996
Expiration/Review Date:	Not reported
Termination Date:	03/21/2002
WDR Review - Amend:	Not reported
WDR Review - Revise/Renew:	Not reported
WDR Review - Rescind:	Not reported
WDR Review - No Action Required:	Not reported
WDR Review - Pending:	Not reported
WDR Review - Planned:	Not reported
Status Enrollee:	Y
Individual/General:	I
Fee Code:	Not reported
Direction/Voice:	Passive
Enforcement Id(EID):	251318
Region:	9
Order / Resolution Number:	UNKNOWN
Enforcement Action Type:	Staff Enforcement Letter
Effective Date:	06/14/2001
Adoption/Issuance Date:	Not reported
Achieve Date:	Not reported
Termination Date:	06/14/2001
ACL Issuance Date:	Not reported
EPL Issuance Date:	Not reported
Status:	Historical
Title:	Enforcement - 9 000000910
Description:	SEL notifying Southland Corp/7-11 of Hydrogen Sulfide violation of the instantaneous maximum (0.01 mg/L) effluent limitation as reported in Southland's April 2001 monthly monitoring report. The SEL also noted that the SMR was submitted four days late.
Program:	NPDNONMUNIPRCS
Latest Milestone Completion Date:	Not reported
# Of Programs1:	1
Total Assessment Amount:	0
Initial Assessed Amount:	0
Liability \$ Amount:	0
Project \$ Amount:	0
Liability \$ Paid:	0

MAP FINDINGS  
FOCUS MAP 12

Map ID Site Database(s) EPA ID Number

**7 ELEVEN FOOD STORES (Continued)**

**1000281984**

Project \$ Completed:	0
Total \$ Paid/Completed Amount:	0
Region:	9
Facility Id:	203549
Agency Name:	Southland Corporation Portland
Place Type:	Facility
Place Subtype:	Not reported
Facility Type:	All other facilities
Agency Type:	Privately-Owned Business
# Of Agencies:	1
Place Latitude:	33.134312000000
Place Longitude:	-117.0870890000
SIC Code 1:	5541
SIC Desc 1:	Gasoline Service Stations
SIC Code 2:	Not reported
SIC Desc 2:	Not reported
SIC Code 3:	Not reported
SIC Desc 3:	Not reported
NAICS Code 1:	Not reported
NAICS Desc 1:	Not reported
NAICS Code 2:	Not reported
NAICS Desc 2:	Not reported
NAICS Code 3:	Not reported
NAICS Desc 3:	Not reported
# Of Places:	1
Source Of Facility:	Reg Meas
Design Flow:	0.40000000
Threat To Water Quality:	3
Complexity:	A
Pretreatment:	N - POTW does not have EPA approved pretreatment prog.
Facility Waste Type:	Miscellaneous
Facility Waste Type 2:	Not reported
Facility Waste Type 3:	Not reported
Facility Waste Type 4:	Not reported
Program:	NPDNONMUNIPRCS
Program Category1:	NPDESWW
Program Category2:	NPDESWW
# Of Programs:	1
WDID:	9 000000910
Reg Measure Id:	214035
Reg Measure Type:	Enrollee
Region:	9
Order #:	01-096
Npdes# CA#:	CAG919002
Major-Minor:	Not reported
Npdes Type:	Not reported
Reclamation:	N - No
Dredge Fill Fee:	Not reported
301H:	Not reported
Application Fee Amt Received:	Not reported
Status:	Historical
Status Date:	06/13/1996
Effective Date:	06/13/1996
Expiration/Review Date:	Not reported
Termination Date:	03/21/2002
WDR Review - Amend:	Not reported

MAP FINDINGS  
FOCUS MAP 12

Map ID Site Database(s) EPA ID Number

**7 ELEVEN FOOD STORES (Continued)**

**1000281984**

WDR Review - Revise/Renew:	Not reported
WDR Review - Rescind:	Not reported
WDR Review - No Action Required:	Not reported
WDR Review - Pending:	Not reported
WDR Review - Planned:	Not reported
Status Enrollee:	Y
Individual/General:	I
Fee Code:	Not reported
Direction/Voice:	Passive
Enforcement Id(EID):	251056
Region:	9
Order / Resolution Number:	R9-2004-0061
Enforcement Action Type:	Admin Civil Liability
Effective Date:	02/27/2004
Adoption/Issuance Date:	Not reported
Achieve Date:	Not reported
Termination Date:	Not reported
ACL Issuance Date:	Not reported
EPL Issuance Date:	Not reported
Status:	Withdrawn
Title:	Enforcement - 9 000000910
Description:	MMP ACL Complaint for three serious violations.
Program:	NPDNONMUNIPRCS
Latest Milestone Completion Date:	Not reported
# Of Programs1:	1
Total Assessment Amount:	0
Initial Assessed Amount:	0
Liability \$ Amount:	0
Project \$ Amount:	0
Liability \$ Paid:	0
Project \$ Completed:	0
Total \$ Paid/Completed Amount:	0
Region:	9
Facility Id:	203549
Agency Name:	Southland Corporation Portland
Place Type:	Facility
Place Subtype:	Not reported
Facility Type:	All other facilities
Agency Type:	Privately-Owned Business
# Of Agencies:	1
Place Latitude:	33.134312000000
Place Longitude:	-117.0870890000
SIC Code 1:	5541
SIC Desc 1:	Gasoline Service Stations
SIC Code 2:	Not reported
SIC Desc 2:	Not reported
SIC Code 3:	Not reported
SIC Desc 3:	Not reported
NAICS Code 1:	Not reported
NAICS Desc 1:	Not reported
NAICS Code 2:	Not reported
NAICS Desc 2:	Not reported
NAICS Code 3:	Not reported
NAICS Desc 3:	Not reported
# Of Places:	1
Source Of Facility:	Reg Meas

MAP FINDINGS  
FOCUS MAP 12

Map ID Site Database(s) EPA ID Number

**7 ELEVEN FOOD STORES (Continued)**

**1000281984**

Design Flow: 0.40000000  
 Threat To Water Quality: 3  
 Complexity: A  
 Pretreatment: N - POTW does not have EPA approved pretreatment prog.  
 Facility Waste Type: Miscellaneous  
 Facility Waste Type 2: Not reported  
 Facility Waste Type 3: Not reported  
 Facility Waste Type 4: Not reported  
 Program: NPDNONMUNIPRCS  
 Program Category1: NPDESWW  
 Program Category2: NPDESWW  
 # Of Programs: 1  
 WDID: 9 000000910  
 Reg Measure Id: 214035  
 Reg Measure Type: Enrollee  
 Region: 9  
 Order #: 01-096  
 Npdes# CA#: CAG919002  
 Major-Minor: Not reported  
 Npdes Type: Not reported  
 Reclamation: N - No  
 Dredge Fill Fee: Not reported  
 301H: Not reported  
 Application Fee Amt Received: Not reported  
 Status: Historical  
 Status Date: 06/13/1996  
 Effective Date: 06/13/1996  
 Expiration/Review Date: Not reported  
 Termination Date: 03/21/2002  
 WDR Review - Amend: Not reported  
 WDR Review - Revise/Renew: Not reported  
 WDR Review - Rescind: Not reported  
 WDR Review - No Action Required: Not reported  
 WDR Review - Pending: Not reported  
 WDR Review - Planned: Not reported  
 Status Enrollee: Y  
 Individual/General: I  
 Fee Code: Not reported  
 Direction/Voice: Passive  
 Enforcement Id(EID): 241703  
 Region: 9  
 Order / Resolution Number: R9-2001-0317  
 Enforcement Action Type: Admin Civil Liability  
 Effective Date: 12/17/2001  
 Adoption/Issuance Date: Not reported  
 Achieve Date: 2001-12-12  
 Termination Date: Not reported  
 ACL Issuance Date: Not reported  
 EPL Issuance Date: Not reported  
 Status: Historical  
 Title: Enforcement - 9 000000910  
 Description: ACL for five MMP violations in September/October 2000,  
 \$12,000.  
 Program: NPDNONMUNIPRCS  
 Latest Milestone Completion Date: 2003-01-21  
 # Of Programs1: 1  
 Total Assessment Amount: 12000

MAP FINDINGS  
FOCUS MAP 12

Map ID Site Database(s) EPA ID Number

**7 ELEVEN FOOD STORES (Continued)**

**1000281984**

Initial Assessed Amount:	0
Liability \$ Amount:	12000
Project \$ Amount:	0
Liability \$ Paid:	12000
Project \$ Completed:	0
Total \$ Paid/Completed Amount:	12000
Region:	9
Facility Id:	203549
Agency Name:	Southland Corporation Portland
Place Type:	Facility
Place Subtype:	Not reported
Facility Type:	All other facilities
Agency Type:	Privately-Owned Business
# Of Agencies:	1
Place Latitude:	33.134312000000
Place Longitude:	-117.0870890000
SIC Code 1:	5541
SIC Desc 1:	Gasoline Service Stations
SIC Code 2:	Not reported
SIC Desc 2:	Not reported
SIC Code 3:	Not reported
SIC Desc 3:	Not reported
NAICS Code 1:	Not reported
NAICS Desc 1:	Not reported
NAICS Code 2:	Not reported
NAICS Desc 2:	Not reported
NAICS Code 3:	Not reported
NAICS Desc 3:	Not reported
# Of Places:	1
Source Of Facility:	Reg Meas
Design Flow:	0.40000000
Threat To Water Quality:	3
Complexity:	A
Pretreatment:	N - POTW does not have EPA approved pretreatment prog.
Facility Waste Type:	Miscellaneous
Facility Waste Type 2:	Not reported
Facility Waste Type 3:	Not reported
Facility Waste Type 4:	Not reported
Program:	NPDNONMUNIPRCS
Program Category1:	NPDESWW
Program Category2:	NPDESWW
# Of Programs:	1
WDID:	9 000000910
Reg Measure Id:	214035
Reg Measure Type:	Enrollee
Region:	9
Order #:	01-096
Npdes# CA#:	CAG919002
Major-Minor:	Not reported
Npdes Type:	Not reported
Reclamation:	N - No
Dredge Fill Fee:	Not reported
301H:	Not reported
Application Fee Amt Received:	Not reported
Status:	Historical
Status Date:	06/13/1996

MAP FINDINGS  
FOCUS MAP 12

Map ID Site Database(s) EPA ID Number

**7 ELEVEN FOOD STORES (Continued)**

**1000281984**

Effective Date:	06/13/1996
Expiration/Review Date:	Not reported
Termination Date:	03/21/2002
WDR Review - Amend:	Not reported
WDR Review - Revise/Renew:	Not reported
WDR Review - Rescind:	Not reported
WDR Review - No Action Required:	Not reported
WDR Review - Pending:	Not reported
WDR Review - Planned:	Not reported
Status Enrollee:	Y
Individual/General:	I
Fee Code:	Not reported
Direction/Voice:	Passive
Enforcement Id(EID):	237696
Region:	9
Order / Resolution Number:	UNKNOWN
Enforcement Action Type:	Staff Enforcement Letter
Effective Date:	10/09/2001
Adoption/Issuance Date:	Not reported
Achieve Date:	Not reported
Termination Date:	10/09/2001
ACL Issuance Date:	Not reported
EPL Issuance Date:	Not reported
Status:	Historical
Title:	Enforcement - 9 000000910
Description:	SEL notifying Southland Corp/7-11 of TSS violations of the instantaneous maximum (50 mg/L) and 30-Day Average (30 mg/L) effluent limitations as reported in Southland's August 2001 monthly monitoring report.
Program:	NPDNONMUNIPRCS
Latest Milestone Completion Date:	Not reported
# Of Programs1:	1
Total Assessment Amount:	0
Initial Assessed Amount:	0
Liability \$ Amount:	0
Project \$ Amount:	0
Liability \$ Paid:	0
Project \$ Completed:	0
Total \$ Paid/Completed Amount:	0
Region:	9
Facility Id:	203549
Agency Name:	Southland Corporation Portland
Place Type:	Facility
Place Subtype:	Not reported
Facility Type:	All other facilities
Agency Type:	Privately-Owned Business
# Of Agencies:	1
Place Latitude:	33.134312000000
Place Longitude:	-117.0870890000
SIC Code 1:	5541
SIC Desc 1:	Gasoline Service Stations
SIC Code 2:	Not reported
SIC Desc 2:	Not reported
SIC Code 3:	Not reported
SIC Desc 3:	Not reported
NAICS Code 1:	Not reported

MAP FINDINGS  
FOCUS MAP 12

Map ID Site Database(s) EPA ID Number

**7 ELEVEN FOOD STORES (Continued)**

**1000281984**

NAICS Desc 1:	Not reported
NAICS Code 2:	Not reported
NAICS Desc 2:	Not reported
NAICS Code 3:	Not reported
NAICS Desc 3:	Not reported
# Of Places:	1
Source Of Facility:	Reg Meas
Design Flow:	0.40000000
Threat To Water Quality:	3
Complexity:	A
Pretreatment:	N - POTW does not have EPA approved pretreatment prog.
Facility Waste Type:	Miscellaneous
Facility Waste Type 2:	Not reported
Facility Waste Type 3:	Not reported
Facility Waste Type 4:	Not reported
Program:	NPDNONMUNIPRCS
Program Category1:	NPDESWW
Program Category2:	NPDESWW
# Of Programs:	1
WDID:	9 000000910
Reg Measure Id:	214035
Reg Measure Type:	Enrollee
Region:	9
Order #:	01-096
Npdes# CA#:	CAG919002
Major-Minor:	Not reported
Npdes Type:	Not reported
Reclamation:	N - No
Dredge Fill Fee:	Not reported
301H:	Not reported
Application Fee Amt Received:	Not reported
Status:	Historical
Status Date:	06/13/1996
Effective Date:	06/13/1996
Expiration/Review Date:	Not reported
Termination Date:	03/21/2002
WDR Review - Amend:	Not reported
WDR Review - Revise/Renew:	Not reported
WDR Review - Rescind:	Not reported
WDR Review - No Action Required:	Not reported
WDR Review - Pending:	Not reported
WDR Review - Planned:	Not reported
Status Enrollee:	Y
Individual/General:	I
Fee Code:	Not reported
Direction/Voice:	Passive
Enforcement Id(EID):	237493
Region:	9
Order / Resolution Number:	R9-2001-0307
Enforcement Action Type:	Admin Civil Liability
Effective Date:	12/12/2001
Adoption/Issuance Date:	Not reported
Achieve Date:	2001-12-12
Termination Date:	Not reported
ACL Issuance Date:	Not reported
EPL Issuance Date:	Not reported
Status:	Withdrawn



MAP FINDINGS  
FOCUS MAP 12

Map ID      Site      Database(s)      EPA ID Number

**7 ELEVEN FOOD STORES (Continued)**

**1000281984**

Title: Enforcement - 9 000000910  
Description: ACL for five MMP violations in September/October 2000, \$12,000.  
Program: NPDNONMUNIPRCS  
Latest Milestone Completion Date: 2001-12-12  
# Of Programs1: 1  
Total Assessment Amount: 0  
Initial Assessed Amount: 0  
Liability \$ Amount: 0  
Project \$ Amount: 0  
Liability \$ Paid: 0  
Project \$ Completed: 0  
Total \$ Paid/Completed Amount: 0

Region: 9  
Facility Id: 203549  
Agency Name: Southland Corporation Portland  
Place Type: Facility  
Place Subtype: Not reported  
Facility Type: All other facilities  
Agency Type: Privately-Owned Business  
# Of Agencies: 1  
Place Latitude: 33.134312000000  
Place Longitude: -117.0870890000  
SIC Code 1: 5541  
SIC Desc 1: Gasoline Service Stations  
SIC Code 2: Not reported  
SIC Desc 2: Not reported  
SIC Code 3: Not reported  
SIC Desc 3: Not reported  
NAICS Code 1: Not reported  
NAICS Desc 1: Not reported  
NAICS Code 2: Not reported  
NAICS Desc 2: Not reported  
NAICS Code 3: Not reported  
NAICS Desc 3: Not reported  
# Of Places: 1  
Source Of Facility: Reg Meas  
Design Flow: 0.40000000  
Threat To Water Quality: 3  
Complexity: A  
Pretreatment: N - POTW does not have EPA approved pretreatment prog.  
Facility Waste Type: Miscellaneous  
Facility Waste Type 2: Not reported  
Facility Waste Type 3: Not reported  
Facility Waste Type 4: Not reported  
Program: NPDNONMUNIPRCS  
Program Category1: NPDESWW  
Program Category2: NPDESWW  
# Of Programs: 1  
WDID: 9 000000910  
Reg Measure Id: 214035  
Reg Measure Type: Enrollee  
Region: 9  
Order #: 01-096  
Npdes# CA#: CAG919002  
Major-Minor: Not reported

MAP FINDINGS  
FOCUS MAP 12

Map ID	Site	Database(s)	EPA ID Number
--------	------	-------------	---------------

**7 ELEVEN FOOD STORES (Continued)**

**1000281984**

Npdes Type:	Not reported
Reclamation:	N - No
Dredge Fill Fee:	Not reported
301H:	Not reported
Application Fee Amt Received:	Not reported
Status:	Historical
Status Date:	06/13/1996
Effective Date:	06/13/1996
Expiration/Review Date:	Not reported
Termination Date:	03/21/2002
WDR Review - Amend:	Not reported
WDR Review - Revise/Renew:	Not reported
WDR Review - Rescind:	Not reported
WDR Review - No Action Required:	Not reported
WDR Review - Pending:	Not reported
WDR Review - Planned:	Not reported
Status Enrollee:	Y
Individual/General:	I
Fee Code:	Not reported
Direction/Voice:	Passive
Enforcement Id(EID):	235706
Region:	9
Order / Resolution Number:	UNKNOWN
Enforcement Action Type:	Staff Enforcement Letter
Effective Date:	03/14/2001
Adoption/Issuance Date:	Not reported
Achieve Date:	Not reported
Termination Date:	03/14/2001
ACL Issuance Date:	Not reported
EPL Issuance Date:	Not reported
Status:	Historical
Title:	Enforcement - 9 000000910
Description:	Copper levels in effluent samples collected in Jan. 2001 exceeded the discharge limit of 0.01 mg/L.
Program:	NPDNONMUNIPRCS
Latest Milestone Completion Date:	Not reported
# Of Programs1:	1
Total Assessment Amount:	0
Initial Assessed Amount:	0
Liability \$ Amount:	0
Project \$ Amount:	0
Liability \$ Paid:	0
Project \$ Completed:	0
Total \$ Paid/Completed Amount:	0

**EMI:**

Year:	2006
County Code:	37
Air Basin:	SD
Facility ID:	5410
Air District Name:	SD
SIC Code:	5541
Air District Name:	SAN DIEGO COUNTY APCD
Community Health Air Pollution Info System:	Not reported
Consolidated Emission Reporting Rule:	Not reported
Total Organic Hydrocarbon Gases Tons/Yr:	1.07
Reactive Organic Gases Tons/Yr:	1.07

MAP FINDINGS  
FOCUS MAP 12

Map ID	Site	Database(s)	EPA ID Number
--------	------	-------------	---------------

**7 ELEVEN FOOD STORES (Continued)**

**1000281984**

Carbon Monoxide Emissions Tons/Yr:	0
NOX - Oxides of Nitrogen Tons/Yr:	0
SOX - Oxides of Sulphur Tons/Yr:	0
Particulate Matter Tons/Yr:	0
Part. Matter 10 Micrometers & Smlr Tons/Yr:	0
Year:	2007
County Code:	37
Air Basin:	SD
Facility ID:	5410
Air District Name:	SD
SIC Code:	5541
Air District Name:	SAN DIEGO COUNTY APCD
Community Health Air Pollution Info System:	Not reported
Consolidated Emission Reporting Rule:	Not reported
Total Organic Hydrocarbon Gases Tons/Yr:	1.07
Reactive Organic Gases Tons/Yr:	1.07
Carbon Monoxide Emissions Tons/Yr:	0
NOX - Oxides of Nitrogen Tons/Yr:	0
SOX - Oxides of Sulphur Tons/Yr:	0
Particulate Matter Tons/Yr:	0
Part. Matter 10 Micrometers & Smlr Tons/Yr:	0
Year:	2008
County Code:	37
Air Basin:	SD
Facility ID:	5410
Air District Name:	SD
SIC Code:	5541
Air District Name:	SAN DIEGO COUNTY APCD
Community Health Air Pollution Info System:	Not reported
Consolidated Emission Reporting Rule:	Not reported
Total Organic Hydrocarbon Gases Tons/Yr:	1.07
Reactive Organic Gases Tons/Yr:	1.07
Carbon Monoxide Emissions Tons/Yr:	0
NOX - Oxides of Nitrogen Tons/Yr:	0
SOX - Oxides of Sulphur Tons/Yr:	0
Particulate Matter Tons/Yr:	0
Part. Matter 10 Micrometers & Smlr Tons/Yr:	0
Year:	2009
County Code:	37
Air Basin:	SD
Facility ID:	5410
Air District Name:	SD
SIC Code:	5541
Air District Name:	SAN DIEGO COUNTY APCD
Community Health Air Pollution Info System:	Not reported
Consolidated Emission Reporting Rule:	Not reported
Total Organic Hydrocarbon Gases Tons/Yr:	1.0700000000000001
Reactive Organic Gases Tons/Yr:	1.0700000000000001
Carbon Monoxide Emissions Tons/Yr:	0
NOX - Oxides of Nitrogen Tons/Yr:	0
SOX - Oxides of Sulphur Tons/Yr:	0
Particulate Matter Tons/Yr:	0
Part. Matter 10 Micrometers & Smlr Tons/Yr:	0

MAP FINDINGS  
FOCUS MAP 12

Map ID Site Database(s) EPA ID Number

**7 ELEVEN FOOD STORES (Continued)**

**1000281984**

Year: 2010  
 County Code: 37  
 Air Basin: SD  
 Facility ID: 5410  
 Air District Name: SD  
 SIC Code: 5541  
 Air District Name: SAN DIEGO COUNTY APCD  
 Community Health Air Pollution Info System: Not reported  
 Consolidated Emission Reporting Rule: Not reported  
 Total Organic Hydrocarbon Gases Tons/Yr: 1.0700000000000001  
 Reactive Organic Gases Tons/Yr: 1.0700000000000001  
 Carbon Monoxide Emissions Tons/Yr: 0  
 NOX - Oxides of Nitrogen Tons/Yr: 0  
 SOX - Oxides of Sulphur Tons/Yr: 0  
 Particulate Matter Tons/Yr: 0  
 Part. Matter 10 Micrometers & Smlr Tons/Yr: 0

Year: 2011  
 County Code: 37  
 Air Basin: SD  
 Facility ID: 5410  
 Air District Name: SD  
 SIC Code: 5541  
 Air District Name: SAN DIEGO COUNTY APCD  
 Community Health Air Pollution Info System: Not reported  
 Consolidated Emission Reporting Rule: Not reported  
 Total Organic Hydrocarbon Gases Tons/Yr: 1.07  
 Reactive Organic Gases Tons/Yr: 1.07  
 Carbon Monoxide Emissions Tons/Yr: 0  
 NOX - Oxides of Nitrogen Tons/Yr: 0  
 SOX - Oxides of Sulphur Tons/Yr: 0  
 Particulate Matter Tons/Yr: 0  
 Part. Matter 10 Micrometers & Smlr Tons/Yr: 0

Year: 2012  
 County Code: 37  
 Air Basin: SD  
 Facility ID: 5410  
 Air District Name: SD  
 SIC Code: 5541  
 Air District Name: SAN DIEGO COUNTY APCD  
 Community Health Air Pollution Info System: Not reported  
 Consolidated Emission Reporting Rule: Not reported  
 Total Organic Hydrocarbon Gases Tons/Yr: 1.07  
 Reactive Organic Gases Tons/Yr: 1.07  
 Carbon Monoxide Emissions Tons/Yr: 0  
 NOX - Oxides of Nitrogen Tons/Yr: 0  
 SOX - Oxides of Sulphur Tons/Yr: 0  
 Particulate Matter Tons/Yr: 0  
 Part. Matter 10 Micrometers & Smlr Tons/Yr: 0

MAP FINDINGS  
FOCUS MAP 12

Map ID	Site	Database(s)	EPA ID Number
--------	------	-------------	---------------

55	<b>FACILITIES/MAINTENANCE/OPERATI 150 W LINCOLN AVE ESCONDIDO, CA 92026</b>	<b>HIST UST SWEEPS UST</b>	<b>U001571532 N/A</b>
----	-------------------------------------------------------------------------------------	--------------------------------	---------------------------

HIST UST:

Region: STATE  
 Facility ID: 00000024710  
 Facility Type: Gas Station  
 Other Type: Not reported  
 Total Tanks: 0002  
 Contact Name: ROBERT CLAGUE  
 Telephone: 6197457000  
 Owner Name: ESCONDIDO UNION SCHOOL DISTRIC  
 Owner Address: 150 WEST LINCOLN AVE.  
 Owner City,St,Zip: ESCONDIDO, CA 92026

Tank Num: 001  
 Container Num: 1  
 Year Installed: Not reported  
 Tank Capacity: 00010000  
 Tank Used for: PRODUCT  
 Type of Fuel: UNLEADED  
 Tank Construction: 1/4 inches  
 Leak Detection: Pressure Test

Tank Num: 002  
 Container Num: 2  
 Year Installed: Not reported  
 Tank Capacity: 00002000  
 Tank Used for: PRODUCT  
 Type of Fuel: DIESEL  
 Tank Construction: 3/16 inches  
 Leak Detection: None

SWEEPS UST:

Status: Not reported  
 Comp Number: 4880  
 Number: Not reported  
 Board Of Equalization: 44-022122  
 Referral Date: Not reported  
 Action Date: Not reported  
 Created Date: Not reported  
 Owner Tank Id: Not reported  
 SWRCB Tank Id: 37-000-004880-000001  
 Tank Status: Not reported  
 Capacity: 10000  
 Active Date: Not reported  
 Tank Use: M.V. FUEL  
 STG: PRODUCT  
 Content: LEADED  
 Number Of Tanks: 2

Status: Not reported  
 Comp Number: 4880  
 Number: Not reported  
 Board Of Equalization: 44-022122  
 Referral Date: Not reported  
 Action Date: Not reported  
 Created Date: Not reported

MAP FINDINGS  
FOCUS MAP 12

Map ID	Site	Database(s)	EPA ID Number
--------	------	-------------	---------------

**FACILITIES/MAINTENANCE/OPERATI (Continued)**

**U001571532**

Owner Tank Id: Not reported  
 SWRCB Tank Id: 37-000-004880-000002  
 Tank Status: Not reported  
 Capacity: 2000  
 Active Date: Not reported  
 Tank Use: M.V. FUEL  
 STG: PRODUCT  
 Content: OTHER  
 Number Of Tanks: Not reported

Status: Active  
 Comp Number: 4880  
 Number: 9  
 Board Of Equalization: 44-022122  
 Referral Date: Not reported  
 Action Date: 06-26-92  
 Created Date: 02-29-88  
 Owner Tank Id: Not reported  
 SWRCB Tank Id: Not reported  
 Tank Status: Not reported  
 Capacity: Not reported  
 Active Date: Not reported  
 Tank Use: Not reported  
 STG: Not reported  
 Content: Not reported  
 Number Of Tanks: Not reported

55

**ESCONDIDO UNION SCH DIST  
 150 W LINCOLN AVE  
 ESCONDIDO, CA 92026**

**RCRA-SQG 1000338507  
 FINDS CAD981369440  
 HIST CORTESE  
 LUST  
 San Diego Co. HMMD  
 HAZNET  
 SAN DIEGO CO. SAM**

**RCRA-SQG:**

Date form received by agency: 01/24/1986  
 Facility name: ESCONDIDO UNION SCH DIST  
 Facility address: 150 W LINCOLN AVE  
 ESCONDIDO, CA 92026  
 EPA ID: CAD981369440  
 Mailing address: W LINCOLN AVE  
 ESCONDIDO, CA 92026  
 Contact: ENVIRONMENTAL MANAGER  
 Contact address: 150 W LINCOLN AVE  
 ESCONDIDO, CA 92026  
 Contact country: US  
 Contact telephone: (619) 745-7000  
 Contact email: Not reported  
 EPA Region: 09  
 Classification: Small Small Quantity Generator  
 Description: Handler: generates more than 100 and less than 1000 kg of hazardous waste during any calendar month and accumulates less than 6000 kg of hazardous waste at any time; or generates 100 kg or less of hazardous waste during any calendar month, and accumulates more than 1000 kg of hazardous waste at any time

MAP FINDINGS  
FOCUS MAP 12

Map ID Site Database(s) EPA ID Number

**ESCONDIDO UNION SCH DIST (Continued)**

**1000338507**

Owner/Operator Summary:

Owner/operator name: BOARD OF EDUCATION  
Owner/operator address: NOT REQUIRED  
NOT REQUIRED, ME 99999  
Owner/operator country: Not reported  
Owner/operator telephone: (415) 555-1212  
Legal status: Private  
Owner/Operator Type: Owner  
Owner/Op start date: Not reported  
Owner/Op end date: Not reported

Owner/operator name: NOT REQUIRED  
Owner/operator address: NOT REQUIRED  
NOT REQUIRED, ME 99999  
Owner/operator country: Not reported  
Owner/operator telephone: (415) 555-1212  
Legal status: Private  
Owner/Operator Type: Operator  
Owner/Op start date: Not reported  
Owner/Op end date: Not reported

Handler Activities Summary:

U.S. importer of hazardous waste: No  
Mixed waste (haz. and radioactive): No  
Recycler of hazardous waste: No  
Transporter of hazardous waste: No  
Treater, storer or disposer of HW: No  
Underground injection activity: No  
On-site burner exemption: No  
Furnace exemption: No  
Used oil fuel burner: No  
Used oil processor: No  
User oil refiner: No  
Used oil fuel marketer to burner: No  
Used oil Specification marketer: No  
Used oil transfer facility: No  
Used oil transporter: No

Violation Status: No violations found

FINDS:

Registry ID: 110002683258

Environmental Interest/Information System

California Hazardous Waste Tracking System - Datamart (HWTS-DATAMART) provides California with information on hazardous waste shipments for generators, transporters, and treatment, storage, and disposal facilities.

RCRAInfo is a national information system that supports the Resource Conservation and Recovery Act (RCRA) program through the tracking of events and activities related to facilities that generate, transport, and treat, store, or dispose of hazardous waste. RCRAInfo allows RCRA program staff to track the notification, permit, compliance, and corrective action activities required under RCRA.

MAP FINDINGS  
FOCUS MAP 12

Map ID	Site	Database(s)	EPA ID Number
--------	------	-------------	---------------

**ESCONDIDO UNION SCH DIST (Continued)**

**1000338507**

**HIST CORTESE:**

Region: CORTESE  
Facility County Code: 37  
Reg By: LTNKA  
Reg Id: 9UT158

**LUST:**

Region: STATE  
Global Id: T0607300400  
Latitude: 33.133447  
Longitude: -117.0879536  
Case Type: LUST Cleanup Site  
Status: Completed - Case Closed  
Status Date: 01/01/1988  
Lead Agency: SAN DIEGO COUNTY LOP  
Case Worker: KH  
Local Agency: SAN DIEGO COUNTY LOP  
RB Case Number: 9UT158  
LOC Case Number: H04880-001  
File Location: Local Agency  
Potential Media Affect: Not reported  
Potential Contaminants of Concern: Not reported  
Site History: Not reported

[Click here to access the California GeoTracker records for this facility:](#)

**Contact:**

Global Id: T0607300400  
Contact Type: Local Agency Caseworker  
Contact Name: KEVIN HEATON  
Organization Name: SAN DIEGO COUNTY LOP  
Address: P.O. Box 129261  
City: San Diego  
Email: kevin.heaton@sdcounty.ca.gov  
Phone Number: Not reported

**Status History:**

Global Id: T0607300400  
Status: Completed - Case Closed  
Status Date: 01/01/1988

Global Id: T0607300400  
Status: Open - Case Begin Date  
Status Date: 07/11/1986

**LUST REG 9:**

Region: 9  
Status: Case Closed  
Case Number: 9UT158  
Local Case: H04880-001  
Substance: Gasoline  
Qty Leaked: 0  
Abate Method: Not reported  
Local Agency: San Diego  
How Found: Tank Closure



MAP FINDINGS  
FOCUS MAP 12

Map ID Site Database(s) EPA ID Number

**ESCONDIDO UNION SCH DIST (Continued)**

**1000338507**

How Stopped: Close Tank  
 Source: Piping  
 Cause: Overfill  
 Lead Agency: Local Agency  
 Case Type: Soil only  
 Date Found: 07/08/1986  
 Date Stopped: 07/08/1986  
 Confirm Date: / /  
 Submit Workplan: Not reported  
 Prelim Assess: / /  
 Desc Pollution: Not reported  
 Remed Plan: 08/22/1986  
 Remed Action: Not reported  
 Began Monitor: Not reported  
 Release Date: 07/11/1986  
 Enforce Date: Not reported  
 Closed Date: 9/16/86  
 Enforce Type: Not reported  
 Pilot Program: LOP  
 Basin Number: 904.62  
 GW Depth: 10FT  
 Beneficial Use: Not reported  
 NPDES Number: Not reported  
 Priority: Low priority. Priority ranking can change over time.  
 File Dispn: File discarded, case closed  
 Interim Remedial Actions: Yes  
 Cleanup and Abatement order Number: Not reported  
 Waste Discharge Requirement Number: Not reported

**SAN DIEGO CO. HMMD:**

Facility Id: 113973  
 Business Type: Not reported  
 EPA Id Number: Not reported  
 APN: 229-010-11-00  
 Last HMMD Inspection: 11/18/1986  
 Permit Status: INAC  
 Permit Expiration: 11/18/1986  
 Facility Owner: Not reported  
 Facility Address: Not reported  
 Facility City: Not reported  
 Facility State: Not reported  
 Facility Zip: Not reported  
 UST Owner: Not reported  
 Handle Regulated Hazmat: Not reported  
 Own Or Operate UST: Not reported  
 Subject To APSA: Not reported  
 Generate Haz Waste: Y  
 Treat Haz Waste: Not reported  
 Generate Medical Waste: Not reported

Facility Id: 104880  
 Business Type: 6HK56  
 EPA Id Number: CAD981369440  
 APN: 229-010-11-00  
 Last HMMD Inspection: 08/09/2011  
 Permit Status: OPEN  
 Permit Expiration: 04/30/2013

MAP FINDINGS  
FOCUS MAP 12

Map ID Site Database(s) EPA ID Number

**ESCONDIDO UNION SCH DIST (Continued)**

**1000338507**

Facility Owner: ESCONDIDO UNION SCHOOL DIST  
 Facility Address: 150 W LINCOLN AVE  
 Facility City: ESCONDIDO  
 Facility State: CA  
 Facility Zip: 92026-3715  
 UST Owner: ESCONDIDO SCHOOL  
 Handle Regulated Hazmat: Y  
 Own Or Operate UST: Not reported  
 Subject To APSA: Not reported  
 Generate Haz Waste: Y  
 Treat Haz Waste: Not reported  
 Generate Medical Waste: Not reported

UST:

UST Name: UNDERGROUND TANK 104880 T001  
 Last Update: 2012-11-02 14:17:38  
 Permit Number: 104880  
 Tank Type: SINGLE WALL  
 Additional Id: AT0290-1  
 Capacity Gallons: 10000  
 UST Contents: LEADED  
 Other Content Info: LEADED  
 Reg Status: REMOVED  
 Remove Close Date: 1987-01-12 00:00:00  
 Year Installed: 1975-01-01 00:00:00  
 Pipe Type: Not reported  
 Delivery System: Not reported  
 Monitor Code: 90  
 UST Monitor Method: NO MONITORING ALTERNATIVE SELECTED. VERIFY AND ENTER MONITORING ALTERNATIVE DURING INSPECTION.

UST Name: UNDERGROUND TANK 104880 T002  
 Last Update: 2012-11-02 14:17:38  
 Permit Number: 104880  
 Tank Type: SINGLE WALL  
 Additional Id: AT0290-2  
 Capacity Gallons: 2000  
 UST Contents: DIESEL  
 Other Content Info: DIESEL  
 Reg Status: REMOVED  
 Remove Close Date: 1987-01-12 00:00:00  
 Year Installed: 1975-01-01 00:00:00  
 Pipe Type: Not reported  
 Delivery System: Not reported  
 Monitor Code: 90  
 UST Monitor Method: NO MONITORING ALTERNATIVE SELECTED. VERIFY AND ENTER MONITORING ALTERNATIVE DURING INSPECTION.

Active Permits:

Facility Id: 104880  
 Update Date: 11/02/2012  
 Case Number: Not reported  
 Name: WASTE 214 UNSPEC SOLVENT MIXTURE  
 Other Information: SOLIDIFIED PAINT WASTES  
 Material Waste: Waste  
 Hazardous Categories 1: Not reported  
 Hazardous Categories 2: Not reported

MAP FINDINGS  
FOCUS MAP 12

Map ID      Site      Database(s)      EPA ID Number

---

**ESCONDIDO UNION SCH DIST (Continued)**

**1000338507**

Facility Id:                    104880  
 Update Date:                11/02/2012  
 Case Number:                Not reported  
 Name:                         WASTE 221 WASTE OIL & MIXED OIL  
 Other Information:         WASTE OIL  
 Material Waste:             Waste  
 Hazardous Categories 1:    Not reported  
 Hazardous Categories 2:    Not reported

Facility Id:                    104880  
 Update Date:                11/02/2012  
 Case Number:                Not reported  
 Name:                         WASTE 444 USED BATTERIES  
 Other Information:         USED BATTERIES  
 Material Waste:             Waste  
 Hazardous Categories 1:    Not reported  
 Hazardous Categories 2:    Not reported

Facility Id:                    104880  
 Update Date:                11/02/2012  
 Case Number:                7782-44-7  
 Name:                         OXYGEN & ACETYLENE (74-86-2)  
 Other Information:         Not reported  
 Material Waste:             Material  
 Hazardous Categories 1:    FIRE  
 Hazardous Categories 2:    PRESSURE RELEASE

Facility Id:                    104880  
 Update Date:                11/02/2012  
 Case Number:                Not reported  
 Name:                         WASTE 731 LIQUIDS W PCB - R  
 Other Information:         BALASTS-PCB  
 Material Waste:             Waste  
 Hazardous Categories 1:    Not reported  
 Hazardous Categories 2:    Not reported

Facility Id:                    104880  
 Update Date:                11/02/2012  
 Case Number:                Not reported  
 Name:                         WASTE 132 AQUEOUS SOL'N WITH METALS  
 Other Information:         PARTS WASHER  
 Material Waste:             Waste  
 Hazardous Categories 1:    Not reported  
 Hazardous Categories 2:    Not reported

Facility Id:                    104880  
 Update Date:                11/02/2012  
 Case Number:                8002-05-9  
 Name:                         MOTOR OIL/TRANSMISSION FLUID  
 Other Information:         Not reported  
 Material Waste:             Material  
 Hazardous Categories 1:    FIRE  
 Hazardous Categories 2:    ACUTE

Facility Id:                    104880  
 Update Date:                11/02/2012  
 Case Number:                68476-85-7

MAP FINDINGS  
FOCUS MAP 12

Map ID Site Database(s) EPA ID Number

**ESCONDIDO UNION SCH DIST (Continued)**

**1000338507**

Name: PROPANE  
Other Information: Not reported  
Material Waste: Material  
Hazardous Categories 1: FIRE  
Hazardous Categories 2: PRESSURE RELEASE

Facility Id: 104880  
Update Date: 11/02/2012  
Case Number: Not reported  
Name: WASTE 342 ORGANIC LIQUIDS W/METALS  
Other Information: ANTIFREEZE  
Material Waste: Waste  
Hazardous Categories 1: Not reported  
Hazardous Categories 2: Not reported

Facility Id: 104880  
Update Date: 11/02/2012  
Case Number: Not reported  
Name: WASTE 902 INFECTIOUS WASTE, SHARPS  
Other Information: SHARPS  
Material Waste: Waste  
Hazardous Categories 1: Not reported  
Hazardous Categories 2: Not reported

Facility Id: 104880  
Update Date: 11/02/2012  
Case Number: Not reported  
Name: WASTE 888 USED OIL FILTERS  
Other Information: USED OIL FILTERS  
Material Waste: Waste  
Hazardous Categories 1: Not reported  
Hazardous Categories 2: Not reported

Violations Active Permits:

Facility Id: 104880  
Update Date: 11/02/2012  
Inspection Date: 07/01/2008  
Violation Code: 6HV0227  
Violation: HAZWASTE TANK/CONTAINER W/O LABEL/DATE  
Violation Citation: Failed to properly label/date hazardous waste container &/or tank.  
66262.34(f)  
Activity: ACTIVE

Facility Id: 104880  
Update Date: 11/02/2012  
Inspection Date: 09/15/2004  
Violation Code: 6HV0202  
Violation: WASTE CONTAINER W/O LABELS  
Violation Citation: Hazardous waste containers &/or tanks are missing labels, accumulation  
date and/or are improperly labeled. CCR 66262.34(a)(2);  
66262.34(a)(3) & 66262.34(f)  
Activity: ACTIVE

Facility Id: 104880  
Update Date: 11/02/2012  
Inspection Date: 09/15/2004  
Violation Code: 6HV0142

MAP FINDINGS  
FOCUS MAP 12

Map ID	Site	Database(s)	EPA ID Number
--------	------	-------------	---------------

**ESCONDIDO UNION SCH DIST (Continued)**

**1000338507**

Violation: DID NOT NOTIFY OF TIERED PERMITTING  
 Violation Citation: TIERED PERMITTING: Facility has failed to notify local CUPA and DTSC of eligible onsite treatment of hazardous waste. 25201(a)  
 Activity: ACTIVE

Facility Id: 104880  
 Update Date: 11/02/2012  
 Inspection Date: 02/08/2010  
 Violation Code: 6HV1009  
 Violation: HMBP: INADEQUATE SITE MAP  
 Violation Citation: Business Plan does not have a site map which provides sufficient or complete information for emergency response agencies. HSC 25509(a)(5) & 25505(a)(2)  
 Activity: ACTIVE

Facility Id: 104880  
 Update Date: 11/02/2012  
 Inspection Date: 09/15/2004  
 Violation Code: 6HV0207  
 Violation: FIRE/EXPLOSION/RELEASE NOT MINIMIZED  
 Violation Citation: Facility not maintained &/operated to minimize possibility of fire, explosion or release. CCR 66265.31  
 Activity: ACTIVE

Facility Id: 104880  
 Update Date: 11/02/2012  
 Inspection Date: 07/01/2008  
 Violation Code: 6HV0234  
 Violation: FACILITY NOT OPERATED TO MINIM. RELEASE  
 Violation Citation: Did not maintain &/or operate facility to prevent release or fire. CFR 265.31  
 Activity: ACTIVE

Facility Id: 104880  
 Update Date: 11/02/2012  
 Inspection Date: 07/01/2008  
 Violation Code: 6HV0301  
 Violation: HAZWASTE:UNAUTHORIZED DISPOSAL  
 Violation Citation: Disposal or causing the disposal of hazardous waste to an unauthorized point (ground, storm drain, sewer system, trash, or air). HSC 25189.5(a) or 25189(d)  
 Activity: ACTIVE

**HAZNET:**

Year: 2012  
 Gepaid: CAD981369440  
 Contact: FRANCIS SPOONEMORE, DIR OF M&O  
 Telephone: 7604322421  
 Mailing Name: Not reported  
 Mailing Address: 150 W LINCOLN AVE  
 Mailing City,St,Zip: ESCONDIDO, CA 920263715  
 Gen County: San Diego  
 TSD EPA ID: CAD009007626  
 TSD County: Los Angeles  
 Waste Category: Not reported  
 Disposal Method: Landfill Or Surface Impoundment That Will Be Closed As Landfill( To

MAP FINDINGS  
FOCUS MAP 12

Map ID Site Database(s) EPA ID Number

**ESCONDIDO UNION SCH DIST (Continued)**

**1000338507**

Include On-Site Treatment And/Or Stabilization)  
 Tons: 0.4  
 Facility County: San Diego

Year: 2011  
 Gepaid: CAD981369440  
 Contact: FRANCIS SPOONEMORE, DIR OF M&O  
 Telephone: 7604322421  
 Mailing Name: Not reported  
 Mailing Address: 150 W LINCOLN AVE  
 Mailing City,St,Zip: ESCONDIDO, CA 920263715  
 Gen County: Not reported  
 TSD EPA ID: CAD008364432  
 TSD County: Not reported  
 Waste Category: Laboratory waste chemicals  
 Disposal Method: Fuel Blending Prior To Energy Recovery At Another Site  
 Tons: 0.0125  
 Facility County: San Diego

Year: 2011  
 Gepaid: CAD981369440  
 Contact: FRANCIS SPOONEMORE, DIR OF M&O  
 Telephone: 7604322421  
 Mailing Name: Not reported  
 Mailing Address: 150 W LINCOLN AVE  
 Mailing City,St,Zip: ESCONDIDO, CA 920263715  
 Gen County: Not reported  
 TSD EPA ID: CAD008364432  
 TSD County: Not reported  
 Waste Category: Unspecified organic liquid mixture  
 Disposal Method: Storage, Bulking, And/Or Transfer Off Site--No Treatment/Reovery  
 (H010-H129) Or (H131-H135)  
 Tons: 0.0025  
 Facility County: San Diego

Year: 2011  
 Gepaid: CAD981369440  
 Contact: FRANCIS SPOONEMORE, DIR OF M&O  
 Telephone: 7604322421  
 Mailing Name: Not reported  
 Mailing Address: 150 W LINCOLN AVE  
 Mailing City,St,Zip: ESCONDIDO, CA 920263715  
 Gen County: Not reported  
 TSD EPA ID: CAD008364432  
 TSD County: Not reported  
 Waste Category: Other inorganic solid waste  
 Disposal Method: Storage, Bulking, And/Or Transfer Off Site--No Treatment/Reovery  
 (H010-H129) Or (H131-H135)  
 Tons: 0.04  
 Facility County: San Diego

Year: 2011  
 Gepaid: CAD981369440  
 Contact: FRANCIS SPOONEMORE, DIR OF M&O  
 Telephone: 7604322421  
 Mailing Name: Not reported  
 Mailing Address: 150 W LINCOLN AVE

MAP FINDINGS  
FOCUS MAP 12

Map ID	Site	Database(s)	EPA ID Number
--------	------	-------------	---------------

**ESCONDIDO UNION SCH DIST (Continued)**

**1000338507**

Mailing City,St,Zip: ESCONDIDO, CA 920263715  
 Gen County: Not reported  
 TSD EPA ID: CAD008364432  
 TSD County: Not reported  
 Waste Category: Other inorganic solid waste  
 Disposal Method: Storage, Bulking, And/Or Transfer Off Site--No Treatment/Reovery (H010-H129) Or (H131-H135)  
 Tons: 0.04  
 Facility County: San Diego

[Click this hyperlink](#) while viewing on your computer to access 114 additional CA\_HAZNET: record(s) in the EDR Site Report.

**SAN DIEGO CO. SAM:**

Case Number: H04880-001  
 Agency: DEH Site Assessment & Mitigation  
**Funding: LOP - Federal Fund**  
 Facility Type: Soils Only  
 Facility Status: Closed Case  
 Date: 1/1/1988  
 Date Began: 7/11/1986

**55**

**FACILITIES/MAINTENANCE  
150 W LINCOLN AVE  
ESCONDIDO, CA 92026**

**HIST UST U001571531  
N/A**

**HIST UST:**

Region: STATE  
 Facility ID: 00000030847  
 Facility Type: Gas Station  
 Other Type: Not reported  
 Total Tanks: 0002  
 Contact Name: ROBERT CLAGUE  
 Telephone: 6197457000  
 Owner Name: ESCONDIDO UNION SCHOOL DIST.  
 Owner Address: 150 WEST LINCOLN AVENUE  
 Owner City,St,Zip: ESCONDIDO, CA 92026

Tank Num: 001  
 Container Num: 1  
 Year Installed: Not reported  
 Tank Capacity: 00010000  
 Tank Used for: PRODUCT  
 Type of Fuel: REGULAR  
 Tank Construction: 1/4 inches  
 Leak Detection: Pressure Test

Tank Num: 002  
 Container Num: 2  
 Year Installed: Not reported  
 Tank Capacity: 00002000  
 Tank Used for: PRODUCT  
 Type of Fuel: DIESEL  
 Tank Construction: 3/16 inches  
 Leak Detection: None

MAP FINDINGS  
FOCUS MAP 12

Map ID	Site	Database(s)	EPA ID Number
56	<b>1312 MORNING VIEW DR ESCONDIDO, CA 92026</b>  EDR Historical Auto Stations: Name: AFORDABLE MOBILE AUTO REPAIR Year: 2003 Address: 1312 MORNING VIEW DR	EDR US Hist Auto Stat	1015205299 N/A
57	<b>HYUNDAI OF ESCONDIDO 855 N BROADWAY ESCONDIDO, CA 92025</b>  RCRA-SQG: Date form received by agency: 09/13/1987 Facility name: HYUNDAI OF ESCONDIDO Facility address: 855 N BROADWAY ESCONDIDO, CA 92025 EPA ID: CAD982041873 Mailing address: N BROADWAY ESCONDIDO, CA 92025 Contact: ENVIRONMENTAL MANAGER Contact address: 855 N BROADWAY ESCONDIDO, CA 92025 Contact country: US Contact telephone: (619) 740-6627 Contact email: Not reported EPA Region: 09 Classification: Small Small Quantity Generator Description: Handler: generates more than 100 and less than 1000 kg of hazardous waste during any calendar month and accumulates less than 6000 kg of hazardous waste at any time; or generates 100 kg or less of hazardous waste during any calendar month, and accumulates more than 1000 kg of hazardous waste at any time  Owner/Operator Summary: Owner/operator name: ELLINWOOD CHARLES Owner/operator address: NOT REQUIRED NOT REQUIRED, ME 99999 Owner/operator country: Not reported Owner/operator telephone: (415) 555-1212 Legal status: Private Owner/Operator Type: Owner Owner/Op start date: Not reported Owner/Op end date: Not reported  Owner/operator name: NOT REQUIRED Owner/operator address: NOT REQUIRED NOT REQUIRED, ME 99999 Owner/operator country: Not reported Owner/operator telephone: (415) 555-1212 Legal status: Private Owner/Operator Type: Operator Owner/Op start date: Not reported Owner/Op end date: Not reported	RCRA-SQG FINDS HIST CORTESE LUST SWEEPS UST	1000310150 CAD982041873



MAP FINDINGS  
FOCUS MAP 12

Map ID Site Database(s) EPA ID Number

---

**HYUNDAI OF ESCONDIDO (Continued)**

**1000310150**

Handler Activities Summary:

U.S. importer of hazardous waste: No  
Mixed waste (haz. and radioactive): No  
Recycler of hazardous waste: No  
Transporter of hazardous waste: No  
Treater, storer or disposer of HW: No  
Underground injection activity: No  
On-site burner exemption: No  
Furnace exemption: No  
Used oil fuel burner: No  
Used oil processor: No  
User oil refiner: No  
Used oil fuel marketer to burner: No  
Used oil Specification marketer: No  
Used oil transfer facility: No  
Used oil transporter: No

Violation Status: No violations found

FINDS:

Registry ID: 110002717739

Environmental Interest/Information System

RCRAInfo is a national information system that supports the Resource Conservation and Recovery Act (RCRA) program through the tracking of events and activities related to facilities that generate, transport, and treat, store, or dispose of hazardous waste. RCRAInfo allows RCRA program staff to track the notification, permit, compliance, and corrective action activities required under RCRA.

Registry ID: 110009543100

Environmental Interest/Information System

RCRAInfo is a national information system that supports the Resource Conservation and Recovery Act (RCRA) program through the tracking of events and activities related to facilities that generate, transport, and treat, store, or dispose of hazardous waste. RCRAInfo allows RCRA program staff to track the notification, permit, compliance, and corrective action activities required under RCRA.

HIST CORTESE:

Region: CORTESE  
Facility County Code: 37  
Reg By: LTNKA  
Reg Id: 9UT864

LUST REG 9:

Region: 9  
Status: Case Closed  
Case Number: 9UT864  
Local Case: H12512-001  
Substance: Waste Oil  
Qty Leaked: Not reported  
Abate Method: Not reported

MAP FINDINGS  
FOCUS MAP 12

Map ID Site Database(s) EPA ID Number

**HYUNDAI OF ESCONDIDO (Continued)**

**1000310150**

Local Agency: San Diego  
 How Found: Tank Closure  
 How Stopped: Close Tank  
 Source: Unknown  
 Cause: Unknown  
 Lead Agency: Local Agency  
 Case Type: Soil only  
 Date Found: 12/11/1987  
 Date Stopped: 12/11/1987  
 Confirm Date: / /  
 Submit Workplan: Not reported  
 Prelim Assess: 12/11/1987  
 Desc Pollution: Not reported  
 Remed Plan: / /  
 Remed Action: Not reported  
 Began Monitor: Not reported  
 Release Date: 12/11/1987  
 Enforce Date: Not reported  
 Closed Date: 2/22/88  
 Enforce Type: Not reported  
 Pilot Program: LOP  
 Basin Number: 904.62  
 GW Depth: Not reported  
 Beneficial Use: MUNBU  
 NPDES Number: Not reported  
 Priority: Low priority. Priority ranking can change over time.  
 File Dispn: File discarded, case closed  
 Interim Remedial Actions: Yes  
 Cleanup and Abatement order Number: Not reported  
 Waste Discharge Requirement Number: Not reported

**SWEEPS UST:**

Status: Not reported  
 Comp Number: 12512  
 Number: Not reported  
 Board Of Equalization: 44-022590  
 Referral Date: Not reported  
 Action Date: Not reported  
 Created Date: Not reported  
 Owner Tank Id: Not reported  
 SWRCB Tank Id: 37-000-012512-000001  
 Tank Status: Not reported  
 Capacity: 550  
 Active Date: Not reported  
 Tank Use: PETROLEUM  
 STG: WASTE  
 Content: Not reported  
 Number Of Tanks: 4

Status: Not reported  
 Comp Number: 12512  
 Number: Not reported  
 Board Of Equalization: 44-022590  
 Referral Date: Not reported  
 Action Date: Not reported  
 Created Date: Not reported  
 Owner Tank Id: Not reported

MAP FINDINGS  
FOCUS MAP 12

Map ID	Site	Database(s)	EPA ID Number
--------	------	-------------	---------------

**HYUNDAI OF ESCONDIDO (Continued)**

**1000310150**

SWRCB Tank Id: 37-000-012512-000002  
 Tank Status: Not reported  
 Capacity: 550  
 Active Date: Not reported  
 Tank Use: OIL  
 STG: PRODUCT  
 Content: Not reported  
 Number Of Tanks: Not reported

Status: Not reported  
 Comp Number: 12512  
 Number: Not reported  
 Board Of Equalization: 44-022590  
 Referral Date: Not reported  
 Action Date: Not reported  
 Created Date: Not reported  
 Owner Tank Id: Not reported  
 SWRCB Tank Id: 37-000-012512-000003  
 Tank Status: Not reported  
 Capacity: 550  
 Active Date: Not reported  
 Tank Use: M.V. FUEL  
 STG: PRODUCT  
 Content: REG UNLEADED  
 Number Of Tanks: Not reported

Status: Not reported  
 Comp Number: 12512  
 Number: Not reported  
 Board Of Equalization: 44-022590  
 Referral Date: Not reported  
 Action Date: Not reported  
 Created Date: Not reported  
 Owner Tank Id: Not reported  
 SWRCB Tank Id: 37-000-012512-000004  
 Tank Status: Not reported  
 Capacity: 1000  
 Active Date: Not reported  
 Tank Use: PETROLEUM  
 STG: WASTE  
 Content: Not reported  
 Number Of Tanks: Not reported

57

**BUDGET CAR SALES  
 855 N BROADWAY  
 ESCONDIDO, CA 92025**

**SLIC  
 San Diego Co. HMMD  
 SAN DIEGO CO. SAM**

**S103953514  
 N/A**

SLIC:  
 Region: STATE  
**Facility Status: Completed - Case Closed**  
 Status Date: 02/22/1988  
 Global Id: T0607303109  
 Lead Agency: SAN DIEGO COUNTY LOP  
 Lead Agency Case Number: H12512-001  
 Latitude: 33.131166  
 Longitude: -117.086501  
 Case Type: Cleanup Program Site  
 Case Worker: Not reported

MAP FINDINGS  
FOCUS MAP 12

Map ID Site Database(s) EPA ID Number

**BUDGET CAR SALES (Continued)**

**S103953514**

Local Agency: Not reported  
 RB Case Number: 9UT864  
 File Location: Local Agency  
 Potential Media Affected: Soil  
 Potential Contaminants of Concern: Waste Oil / Motor / Hydraulic / Lubricating  
 Site History: Not reported

[Click here to access the California GeoTracker records for this facility:](#)

**SAN DIEGO CO. HMMD:**

Facility Id: 112512  
 Business Type: 6HK26  
 EPA Id Number: CAL000153296  
 APN: 229-120-68-00  
 Last HMMD Inspection: 01/09/2007  
 Permit Status: INAC  
 Permit Expiration: 09/30/2008  
 Facility Owner: BCS WEST LLC  
 Facility Address: 400 N JOHNSON AV  
 Facility City: EL CAJON  
 Facility State: CA  
 Facility Zip: 92020  
 UST Owner: VOLKSWAGEN OF ESCONDIDO  
 Handle Regulated Hazmat: Y  
 Own Or Operate UST: Not reported  
 Subject To APSA: Not reported  
 Generate Haz Waste: Y  
 Treat Haz Waste: Not reported  
 Generate Medical Waste: Not reported

**UST:**

UST Name: UNDERGROUND TANK 112512 T001  
 Last Update: 2012-11-02 14:17:38  
 Permit Number: 112512  
 Tank Type: SINGLE WALL  
 Additional Id: 001  
 Capacity Gallons: 550  
 UST Contents: Not reported  
 Other Content Info: WASTE OIL  
 Reg Status: REMOVED  
 Remove Close Date: 1987-01-12 00:00:00  
 Year Installed: Not reported  
 Pipe Type: Not reported  
 Delivery System: Not reported  
 Monitor Code: 90  
 UST Monitor Method: NO MONITORING ALTERNATIVE SELECTED. VERIFY AND ENTER MONITORING ALTERNATIVE DURING INSPECTION.

UST Name: UNDERGROUND TANK 112512 T002  
 Last Update: 2012-11-02 14:17:38  
 Permit Number: 112512  
 Tank Type: SINGLE WALL  
 Additional Id: 002  
 Capacity Gallons: 550  
 UST Contents: Not reported  
 Other Content Info: MOTOR OIL  
 Reg Status: REMOVED

MAP FINDINGS  
FOCUS MAP 12

Map ID	Site	Database(s)	EPA ID Number
--------	------	-------------	---------------

**BUDGET CAR SALES (Continued)**

**S103953514**

Remove Close Date: 1987-01-12 00:00:00  
 Year Installed: Not reported  
 Pipe Type: Not reported  
 Delivery System: Not reported  
 Monitor Code: 90  
 UST Monitor Method: NO MONITORING ALTERNATIVE SELECTED. VERIFY AND ENTER MONITORING ALTERNATIVE DURING INSPECTION.

UST Name: UNDERGROUND TANK 112512 T003  
 Last Update: 2012-11-02 14:17:38  
 Permit Number: 112512  
 Tank Type: SINGLE WALL  
 Additional Id: Not reported  
 Capacity Gallons: 550  
 UST Contents: REGULAR UNLEADED  
 Other Content Info: REGULAR UNLEADED  
 Reg Status: REMOVED  
 Remove Close Date: 1987-01-12 00:00:00  
 Year Installed: Not reported  
 Pipe Type: Not reported  
 Delivery System: Not reported  
 Monitor Code: 90  
 UST Monitor Method: NO MONITORING ALTERNATIVE SELECTED. VERIFY AND ENTER MONITORING ALTERNATIVE DURING INSPECTION.

UST Name: UNDERGROUND TANK 112512 T004  
 Last Update: 2012-11-02 14:17:38  
 Permit Number: 112512  
 Tank Type: SINGLE WALL  
 Additional Id: Not reported  
 Capacity Gallons: 1000  
 UST Contents: Not reported  
 Other Content Info: WASTE OIL  
 Reg Status: REMOVED  
 Remove Close Date: 1987-01-12 00:00:00  
 Year Installed: Not reported  
 Pipe Type: Not reported  
 Delivery System: Not reported  
 Monitor Code: 90  
 UST Monitor Method: NO MONITORING ALTERNATIVE SELECTED. VERIFY AND ENTER MONITORING ALTERNATIVE DURING INSPECTION.

Violations Inactive Permits:

Facility Id: 112512  
 Update Date: 11/02/2012  
 Inspection Date: 07/27/2005  
 Violation Code: 6HV0135  
 Violation: MANIFESTS/RECEIPTS FOR 3 YEARS NOT ONSIT  
 Violation Citation: Hazardous waste manifests/receipts for 3 years are not maintained onsite to document proper disposal of hazardous waste. CCR 66262.40(a) & 25160.2(b)(3)  
 Activity: Inactive Permit

Facility Id: 112512  
 Update Date: 11/02/2012  
 Inspection Date: 01/28/2004  
 Violation Code: 6HV0135

MAP FINDINGS  
FOCUS MAP 12

Map ID      Site      Database(s)      EPA ID Number

**BUDGET CAR SALES (Continued)**

**S103953514**

Violation:                      MANIFESTS/RECEIPTS FOR 3 YEARS NOT ONSIT  
Violation Citation:            Hazardous waste manifests/receipts for 3 years are not maintained onsite to document proper disposal of hazardous waste. CCR 66262.40(a) & 25160.2(b)(3)  
Activity:                         Inactive Permit

Facility Id:                     112512  
Update Date:                  11/02/2012  
Inspection Date:              01/09/2007  
Violation Code:                6HV0226  
Violation:                        HW NOT ACCUMULATED IN TANK/CONTAINER  
Violation Citation:            Did not accumulate waste in container or tank. 66262.34 (d)(2)  
Activity:                         Inactive Permit

Facility Id:                     112512  
Update Date:                  11/02/2012  
Inspection Date:              07/27/2005  
Violation Code:                6HV0201  
Violation:                        WASTE CONTAINER NOT CLOSED  
Violation Citation:            Hazardous waste containers are not kept closed while in storage. CCR 66265.173(a)  
Activity:                         Inactive Permit

Facility Id:                     112512  
Update Date:                  11/02/2012  
Inspection Date:              07/27/2005  
Violation Code:                6HV0401  
Violation:                        TRAINING RECORDS UNAVAILABLE  
Violation Citation:            Personnel training records are not maintained to document compliance with requirements for current and former employees. CCR 66265.16(d)&(e)  
Activity:                         Inactive Permit

Facility Id:                     112512  
Update Date:                  11/02/2012  
Inspection Date:              01/28/2004  
Violation Code:                6HV1002  
Violation:                        HMBP NOT ESTABLISHED/IMPLEMENTED.  
Violation Citation:            Hazardous materials handler has not established/implemented a business plan. HSC 25503.5(a)  
Activity:                         Inactive Permit

**SAN DIEGO CO. SAM:**

Case Number:                  H12512-001  
Agency:                        DEH Site Assessment & Mitigation  
**Funding:**                      **Private - VAP**  
Facility Type:                  Soils Only  
Facility Status:                Closed Case  
Date:                              2/22/1988  
Date Began:                    12/11/1987

MAP FINDINGS  
FOCUS MAP 12

Map ID	Site	Database(s)	EPA ID Number
57	<b>MOBIL SERVICE STATION 18- 102 MISSION ESCONDIDO, CA 92025</b>  HIST CORTESE: Region: CORTESE Facility County Code: 37 Reg By: LTNKA Reg Id: 9UT273	HIST CORTESE	S101301631 N/A
57	<b>SHELL SERVICE STATION 102 MISSION ESCONDIDO, CA 92025</b>  HIST CORTESE: Region: CORTESE Facility County Code: 37 Reg By: LTNKA Reg Id: 9UT481  LUST REG 9: Region: 9 Status: Remedial action (cleanup) Underway Case Number: 9UT481 Local Case: H03231-001 Substance: Regular Gasoline Qty Leaked: 0 Abate Method: Excavate and Dispose - remove contaminated soil and dispose in approved site  Local Agency: San Diego How Found: Tank Closure How Stopped: New Tank Source: Not reported Cause: Corrosion Lead Agency: Local Agency Case Type: Aquifer affected Date Found: 11/08/1985 Date Stopped: 11/08/1985 Confirm Date: 11/07/1985 Submit Workplan: Not reported Prelim Assess: 04/22/1987 Desc Pollution: Not reported Remed Plan: 11/04/1987 Remed Action: 11/7/85 Began Monitor: Not reported Release Date: 11/07/1985 Enforce Date: Not reported Closed Date: Not reported Enforce Type: Not reported Pilot Program: LOP Basin Number: 904.62 GW Depth: 7' Beneficial Use: Municipal groundwater use NPDES Number: Not reported Priority: 2B File Dispn: Not reported Interim Remedial Actions: Yes Cleanup and Abatement order Number: Not reported Waste Discharge Requirement Number: Not reported	HIST CORTESE LUST	S102437201 N/A

MAP FINDINGS  
FOCUS MAP 12

Map ID	Site	Database(s)	EPA ID Number
57	<b>MOBIL 18-E6R</b> <b>102 W MISSION AV</b> <b>ESCONDIDO, CA 92025</b>	LUST	S100727020 N/A
	LUST: Region: STATE Global Id: T0607301484 Latitude: 33.1305569437371 Longitude: -117.085796892643 Case Type: LUST Cleanup Site Status: Open - Eligible for Closure Status Date: 03/23/2014 Lead Agency: SAN DIEGO COUNTY LOP Case Worker: EM Local Agency: SAN DIEGO COUNTY LOP RB Case Number: 9UT273 LOC Case Number: H05426-001 File Location: Local Agency Potential Media Affect: Aquifer used for drinking water supply Potential Contaminants of Concern: Gasoline Site History: 10/87 Removed three gasoline USTs and replaced with three 10,000-gallon USTs. Removed one used-oil UST and replaced with 550-gallon used-oil UST. 2/90 Soil gas survey indicated hydrocarbon concentrations were present in the northern, southern and eastern portions of the site. 4/91-5/91 Seven groundwater monitoring wells (MW-1 through MW-7) were abandoned and seven groundwater monitoring wells (RMC-1 through RMC-7) were installed. 2/92 Replaced product lines. 6/92 Slug and step drawdown groundwater tests were performed. Estimated hydraulic conductivity was 0.5 to 12.6 feet/year. 9/95-11/95 Five groundwater monitoring wells (MW-18 through MW-22) were installed. 3/97 Six borings (B-22 through B-27) were advanced to approximately 10 to 15 bgs. 8/98 Prepared a remedial feasibility study, recommending monitoring plume stability. To address MTBE, proposed installing a tank cavity well for use in overpurge and DPE pilot tests and interim remedial measures. 7/99 Installed and over-purged one tank cavity well. 8/99 Completed two overpurge events on the tank cavity well with subsequent 8-hour and 24-hour DPE events. Approximately 369 pounds of hydrocarbon vapors and 17,580 gallons of groundwater were recovered. 10/99 Completed one tank cavity overpurge and 8-hour DPE event. Approximately 203 pounds of hydrocarbon vapors and 5,400 gallons of groundwater were recovered. 8/00 Submitted MTBE vapor sampling cancellation request. DEH approved. 10/00-11/00 Performed 8-day DPE event on eleven wells. Approximately 1,670 pounds of hydrocarbon vapors and 4,800 gallons of groundwater were recovered. 11/00 Sewer line assessment was performed in West Mission Avenue. MTBE concentrations in groundwater ranged from 5 to 29 8g/L. 11/00 DEH requested information regarding potential MTBE impact on nearby receptors. Site classified as priority B. 1/01 United Oil Corporation purchased the site from ExxonMobil Oil Corporation and the service station building and pump islands were demolished. One used oil UST, three gasoline USTs and all associated piping were removed under DEH supervision. 7/01 Four soil gas probes were installed for health risk assessment. Results of the health risk assessment were presented in TRCs Risk Assessment report dated 20 September 2001. 11/01 Surveyed all monitoring wells per state requirement AB2886. 3/02 Two groundwater monitoring wells were installed for additional sewer trench assessment. 8/02 Excavated and disposed of 957.48 tons of soil and 33,600 gallons of groundwater during site redevelopment activities. Removed one 1,000- gallon		



MAP FINDINGS  
FOCUS MAP 12

Map ID      Site      Database(s)      EPA ID Number

---

**MOBIL 18-E6R (Continued)**

**S100727020**

used-oil UST discovered during excavation activities. 4/05 Submitted revised additional site assessment and excavation report to the DEH. 1/06 Submitted work plan to install 4 wells for additional groundwater assessment to the DEH. 4/07 Environmental consulting and management activities transferred from TRC to ETIC Engineering, Inc. 7/07 ETIC recommended revising the 1/06 work plan to include only 3 wells. 9/07 DEH requested purge-sampling of all the sites wells. 2014 CAP for Natural Attenuation Approved. OK to close

[Click here to access the California GeoTracker records for this facility:](#)

Contact:

Global Id: T0607301484  
Contact Type: Local Agency Caseworker  
Contact Name: EWAN MOFFAT  
Organization Name: SAN DIEGO COUNTY LOP  
Address: P.O. Box 129261  
City: San Diego  
Email: ewan.moffat@sdcounty.ca.gov  
Phone Number: Not reported

Status History:

Global Id: T0607301484  
Status: Open - Case Begin Date  
Status Date: 11/17/1987

Global Id: T0607301484  
Status: Open - Verification Monitoring  
Status Date: 05/15/1991

Global Id: T0607301484  
Status: Open - Remediation  
Status Date: 05/15/1991

Global Id: T0607301484  
Status: Open - Eligible for Closure  
Status Date: 03/23/2014

Regulatory Activities:

Global Id: T0607301484  
Action Type: ENFORCEMENT  
Date: 04/25/2013  
Action: Technical Correspondence / Assistance / Other

Global Id: T0607301484  
Action Type: ENFORCEMENT  
Date: 09/05/2013  
Action: Technical Correspondence / Assistance / Other

Global Id: T0607301484  
Action Type: RESPONSE  
Date: 03/15/2012  
Action: Monitoring Report - Semi-Annually

Global Id: T0607301484  
Action Type: RESPONSE  
Date: 06/04/2012

MAP FINDINGS  
FOCUS MAP 12

Map ID	Site	Database(s)	EPA ID Number
	<b>MOBIL 18-E6R (Continued)</b>		<b>S100727020</b>
	Action:	Monitoring Report - Semi-Annually	
	Global Id:	T0607301484	
	Action Type:	RESPONSE	
	Date:	10/29/2010	
	Action:	CAP/RAP - Other Report - Regulator Responded	
	Global Id:	T0607301484	
	Action Type:	ENFORCEMENT	
	Date:	02/25/2014	
	Action:	Technical Correspondence / Assistance / Other	
	Global Id:	T0607301484	
	Action Type:	ENFORCEMENT	
	Date:	08/13/2010	
	Action:	Technical Correspondence / Assistance / Other	
	Global Id:	T0607301484	
	Action Type:	ENFORCEMENT	
	Date:	05/12/2011	
	Action:	Technical Correspondence / Assistance / Other	
	Global Id:	T0607301484	
	Action Type:	REMEDIATION	
	Date:	01/01/1950	
	Action:	Excavation	
	Global Id:	T0607301484	
	Action Type:	REMEDIATION	
	Date:	01/01/1950	
	Action:	Excavation	
	Global Id:	T0607301484	
	Action Type:	REMEDIATION	
	Date:	01/01/1950	
	Action:	Excavation	
	Global Id:	T0607301484	
	Action Type:	REMEDIATION	
	Date:	01/01/1950	
	Action:	Excavation	
	Global Id:	T0607301484	
	Action Type:	REMEDIATION	
	Date:	01/01/1950	
	Action:	In Situ Physical/Chemical Treatment (other than SVE)	
	Global Id:	T0607301484	
	Action Type:	REMEDIATION	
	Date:	01/01/1950	
	Action:	Excavation	
	Global Id:	T0607301484	
	Action Type:	Other	
	Date:	01/01/1950	
	Action:	Leak Stopped	

MAP FINDINGS  
FOCUS MAP 12

Map ID	Site	Database(s)	EPA ID Number
	<b>MOBIL 18-E6R (Continued)</b>		<b>S100727020</b>
	Global Id: T0607301484 Action Type: RESPONSE Date: 04/30/2010 Action: Other Report / Document		
	Global Id: T0607301484 Action Type: RESPONSE Date: 07/30/2010 Action: Monitoring Report - Semi-Annually		
	Global Id: T0607301484 Action Type: ENFORCEMENT Date: 09/04/2013 Action: Technical Correspondence / Assistance / Other		
	Global Id: T0607301484 Action Type: RESPONSE Date: 10/07/2009 Action: CAP/RAP - Feasibility Study Report		
	Global Id: T0607301484 Action Type: RESPONSE Date: 02/26/2013 Action: Request for Closure - Regulator Responded		
	Global Id: T0607301484 Action Type: RESPONSE Date: 08/28/2013 Action: CAP/RAP - Other Report - Regulator Responded		
	Global Id: T0607301484 Action Type: RESPONSE Date: 01/30/2011 Action: Other Report / Document		
	Global Id: T0607301484 Action Type: RESPONSE Date: 04/30/2011 Action: Other Report / Document		
	Global Id: T0607301484 Action Type: RESPONSE Date: 01/02/2013 Action: Monitoring Report - Quarterly		
	Global Id: T0607301484 Action Type: RESPONSE Date: 05/15/2013 Action: Monitoring Report - Semi-Annually		
	Global Id: T0607301484 Action Type: RESPONSE Date: 06/26/2013 Action: Monitoring Report - Quarterly		
	Global Id: T0607301484 Action Type: ENFORCEMENT		

MAP FINDINGS  
FOCUS MAP 12

Map ID	Site	Database(s)	EPA ID Number
	<b>MOBIL 18-E6R (Continued)</b>		<b>S100727020</b>
	Date:	07/09/2009	
	Action:	Letter - Notice	
	Global Id:	T0607301484	
	Action Type:	RESPONSE	
	Date:	10/30/2010	
	Action:	Other Report / Document	
	Global Id:	T0607301484	
	Action Type:	Other	
	Date:	01/01/1950	
	Action:	Leak Discovery	
	Global Id:	T0607301484	
	Action Type:	Other	
	Date:	01/01/1950	
	Action:	Leak Began	
	Global Id:	T0607301484	
	Action Type:	ENFORCEMENT	
	Date:	11/17/1987	
	Action:	Notice of Responsibility	
	Global Id:	T0607301484	
	Action Type:	ENFORCEMENT	
	Date:	06/17/2012	
	Action:	Technical Correspondence / Assistance / Other	
	Global Id:	T0607301484	
	Action Type:	REMEDIATION	
	Date:	01/01/1950	
	Action:	Pump & Treat (P&T) Groundwater	
	Global Id:	T0607301484	
	Action Type:	REMEDIATION	
	Date:	01/01/1950	
	Action:	In Situ Physical/Chemical Treatment (other than SVE)	
	Global Id:	T0607301484	
	Action Type:	REMEDIATION	
	Date:	01/01/1950	
	Action:	In Situ Physical/Chemical Treatment (other than SVE)	
	Global Id:	T0607301484	
	Action Type:	RESPONSE	
	Date:	07/12/2011	
	Action:	Monitoring Report - Semi-Annually	
	Global Id:	T0607301484	
	Action Type:	Other	
	Date:	01/01/1950	
	Action:	Leak Reported	
	Global Id:	T0607301484	
	Action Type:	RESPONSE	
	Date:	01/13/2012	
	Action:	Monitoring Report - Semi-Annually	

MAP FINDINGS  
FOCUS MAP 12

Map ID	Site	Database(s)	EPA ID Number
--------	------	-------------	---------------

**MOBIL 18-E6R (Continued)**

**S100727020**

Global Id: T0607301484  
Action Type: RESPONSE  
Date: 04/25/2005  
Action: Interim Remedial Action Report

**57 BROTHERS MOBIL SERVICE  
102 W MISSION AV  
ESCONDIDO, CA 92025**

**SAN DIEGO CO. SAM S105692891  
N/A**

SAN DIEGO CO. SAM:  
Case Number: H05426-001  
Agency: DEH Site Assessment & Mitigation  
**Funding: LOP - State Fund**  
Facility Type: Drinking Water Aquifer Impacted  
Facility Status: Remedial Investigation  
Date: 5/11/2005  
Date Began: 11/17/1987

**57 GOLDEN STATE GASOLINE  
102 E MISSION AV  
ESCONDIDO, CA 92025**

**HIST CORTESE S100726188  
LUST N/A  
San Diego Co. HMMD  
SAN DIEGO CO. SAM**

HIST CORTESE:  
Region: CORTESE  
Facility County Code: 37  
Reg By: LTNKA  
Reg Id: 9UT2828

LUST:  
Region: STATE  
Global Id: T0607301586  
Latitude: 33.130711  
Longitude: -117.085091  
Case Type: LUST Cleanup Site  
Status: Completed - Case Closed  
Status Date: 11/05/2004  
Lead Agency: SAN DIEGO COUNTY LOP  
Case Worker: JC  
Local Agency: SAN DIEGO COUNTY LOP  
RB Case Number: 9UT2828  
LOC Case Number: H03231-002  
File Location: Local Agency  
Potential Media Affect: Aquifer used for drinking water supply  
Potential Contaminants of Concern: Waste Oil / Motor / Hydraulic / Lubricating  
Site History: Not reported

Click here to access the California GeoTracker records for this facility:

Contact:  
Global Id: T0607301586  
Contact Type: Local Agency Caseworker  
Contact Name: JAMES CLAY  
Organization Name: SAN DIEGO COUNTY LOP  
Address: P.O. Box 129261

MAP FINDINGS  
FOCUS MAP 12

Map ID	Site	Database(s)	EPA ID Number
--------	------	-------------	---------------

**GOLDEN STATE GASOLINE (Continued)**

**S100726188**

City: San Diego  
 Email: james.clay@sdcounty.ca.gov  
 Phone Number: Not reported

Status History:

Global Id: T0607301586  
 Status: Completed - Case Closed  
 Status Date: 11/05/2004

Global Id: T0607301586  
 Status: Open - Case Begin Date  
 Status Date: 01/11/1994

Regulatory Activities:

Global Id: T0607301586  
 Action Type: Other  
 Date: 01/01/1950  
 Action: Leak Stopped

Global Id: T0607301586  
 Action Type: ENFORCEMENT  
 Date: 01/20/1994  
 Action: Notice of Responsibility

Global Id: T0607301586  
 Action Type: Other  
 Date: 01/01/1950  
 Action: Leak Discovery

Global Id: T0607301586  
 Action Type: Other  
 Date: 01/01/1950  
 Action: Leak Began

Global Id: T0607301586  
 Action Type: Other  
 Date: 01/01/1950  
 Action: Leak Reported

Region: STATE  
 Global Id: T0608130391  
 Latitude: 33.130743  
 Longitude: -117.085106  
 Case Type: LUST Cleanup Site  
 Status: Completed - Case Closed  
 Status Date: 08/17/2006  
 Lead Agency: SAN DIEGO COUNTY LOP  
 Case Worker: JC  
 Local Agency: SAN DIEGO COUNTY LOP  
 RB Case Number: Not reported  
 LOC Case Number: H03231-003  
 File Location: Local Agency  
 Potential Media Affect: Aquifer used for drinking water supply  
 Potential Contaminants of Concern: Gasoline  
 Site History: Not reported

MAP FINDINGS  
FOCUS MAP 12

Map ID      Site      Database(s)      EPA ID Number

---

**GOLDEN STATE GASOLINE (Continued)**

**S100726188**

[Click here to access the California GeoTracker records for this facility:](#)

Contact:

Global Id: T0608130391  
Contact Type: Local Agency Caseworker  
Contact Name: JAMES CLAY  
Organization Name: SAN DIEGO COUNTY LOP  
Address: P.O. Box 129261  
City: San Diego  
Email: james.clay@sdcounty.ca.gov  
Phone Number: Not reported

Status History:

Global Id: T0608130391  
Status: Open - Case Begin Date  
Status Date: 03/15/1987

Global Id: T0608130391  
Status: Completed - Case Closed  
Status Date: 08/17/2006

Regulatory Activities:

Global Id: T0608130391  
Action Type: Other  
Date: 01/01/1950  
Action: Leak Discovery

Global Id: T0608130391  
Action Type: ENFORCEMENT  
Date: 04/30/1997  
Action: Notice of Responsibility

Global Id: T0608130391  
Action Type: Other  
Date: 01/01/1950  
Action: Leak Began

Global Id: T0608130391  
Action Type: Other  
Date: 01/01/1950  
Action: Leak Reported

Region: STATE  
Global Id: T0607302783  
Latitude: 33.1305724540245  
Longitude: -117.085211384656  
Case Type: LUST Cleanup Site  
Status: Completed - Case Closed  
Status Date: 08/17/2006  
Lead Agency: SAN DIEGO COUNTY LOP  
Case Worker: JC  
Local Agency: SAN DIEGO COUNTY LOP  
RB Case Number: 9UT481  
LOC Case Number: H03231-001  
File Location: Local Agency

MAP FINDINGS  
FOCUS MAP 12

Map ID Site Database(s) EPA ID Number

---

**GOLDEN STATE GASOLINE (Continued)**

**S100726188**

Potential Media Affect: Aquifer used for drinking water supply  
Potential Contaminants of Concern: Gasoline  
Site History: Not reported

[Click here to access the California GeoTracker records for this facility:](#)

Contact:

Global Id: T0607302783  
Contact Type: Local Agency Caseworker  
Contact Name: JAMES CLAY  
Organization Name: SAN DIEGO COUNTY LOP  
Address: P.O. Box 129261  
City: San Diego  
Email: james.clay@sdcounty.ca.gov  
Phone Number: Not reported

Status History:

Global Id: T0607302783  
Status: Completed - Case Closed  
Status Date: 08/17/2006

Global Id: T0607302783  
Status: Open - Case Begin Date  
Status Date: 11/07/1985

Regulatory Activities:

Global Id: T0607302783  
Action Type: Other  
Date: 01/01/1950  
Action: Leak Stopped

Global Id: T0607302783  
Action Type: ENFORCEMENT  
Date: 11/17/1985  
Action: Notice of Responsibility

Global Id: T0607302783  
Action Type: Other  
Date: 01/01/1950  
Action: Leak Began

Global Id: T0607302783  
Action Type: Other  
Date: 01/01/1950  
Action: Leak Discovery

Global Id: T0607302783  
Action Type: Other  
Date: 01/01/1950  
Action: Leak Reported

LUST REG 9:

Region: 9  
Status: Preliminary site assessment underway  
Case Number: 9UT2828



MAP FINDINGS  
FOCUS MAP 12

Map ID Site Database(s) EPA ID Number

**GOLDEN STATE GASOLINE (Continued)**

**S100726188**

Local Case: H03231-002  
 Substance: Waste Oil  
 Qty Leaked: Not reported  
 Abate Method: Not reported  
 Local Agency: San Diego  
 How Found: Tank Closure  
 How Stopped: Close Tank  
 Source: Unknown  
 Cause: Unknown  
 Lead Agency: Local Agency  
 Case Type: Aquifer affected  
 Date Found: 01/11/1994  
 Date Stopped: 01/11/1994  
 Confirm Date: / /  
 Submit Workplan: Not reported  
 Prelim Assess: 01/20/1994  
 Desc Pollution: Not reported  
 Remed Plan: / /  
 Remed Action: Not reported  
 Began Monitor: Not reported  
 Release Date: 01/20/1994  
 Enforce Date: Not reported  
 Closed Date: Not reported  
 Enforce Type: Not reported  
 Pilot Program: LOP  
 Basin Number: 904.62  
 GW Depth: Not reported  
 Beneficial Use: MUNBU  
 NPDES Number: Not reported  
 Priority: 2B  
 File Dispn: Not reported  
 Interim Remedial Actions: Yes  
 Cleanup and Abatement order Number: Not reported  
 Waste Discharge Requirement Number: Not reported

**SAN DIEGO CO. HMMD:**

Facility Id: 103231  
 Business Type: Not reported  
 EPA Id Number: CAL000068944  
 APN: 229-130-56-00  
 Last HMMD Inspection: 04/17/1996  
 Permit Status: INAC  
 Permit Expiration: Not reported  
 Facility Owner: CARL TRUST, C/O SCOTT CARL  
 Facility Address: 1820 S ESCONDIDO BL #100  
 Facility City: ESCONDIDO  
 Facility State: CA  
 Facility Zip: 92025-  
 UST Owner: SCOTT CARL  
 Handle Regulated Hazmat: Not reported  
 Own Or Operate UST: Not reported  
 Subject To APSA: Not reported  
 Generate Haz Waste: Not reported  
 Treat Haz Waste: Not reported  
 Generate Medical Waste: Not reported

**UST:**

MAP FINDINGS  
FOCUS MAP 12

Map ID	Site	Database(s)	EPA ID Number
--------	------	-------------	---------------

**GOLDEN STATE GASOLINE (Continued)**

**S100726188**

UST Name: UNDERGROUND TANK 103231 T001  
 Last Update: 2012-11-02 14:17:38  
 Permit Number: 103231  
 Tank Type: SINGLE WALL  
 Additional Id: 1 WASTE OIL  
 Capacity Gallons: 550  
 UST Contents: Not reported  
 Other Content Info: WASTE OIL  
 Reg Status: REMOVED  
 Remove Close Date: 1994-01-01 00:00:00  
 Year Installed: 1981-01-01 00:00:00  
 Pipe Type: SINGLE WALL  
 Delivery System: Not reported  
 Monitor Code: 05  
 UST Monitor Method: SW TANK DW PIPE W/ POS SHUTOFF-ALARM ON LLD W/ SIRS:SIR ANALY MONTHLY, TANK TEST BIENNIALLY, PIPE TEST ANN 0.1 G/HR OR MO 0.2 G/HR

UST Name: UNDERGROUND TANK 103231 T002  
 Last Update: 2012-11-02 14:17:38  
 Permit Number: 103231  
 Tank Type: SINGLE WALL  
 Additional Id: 2  
 Capacity Gallons: 8000  
 UST Contents: REGULAR UNLEADED  
 Other Content Info: REGULAR UNLEADED  
 Reg Status: REMOVED  
 Remove Close Date: 1986-11-08 00:00:00  
 Year Installed: Not reported  
 Pipe Type: Not reported  
 Delivery System: Not reported  
 Monitor Code: 90  
 UST Monitor Method: NO MONITORING ALTERNATIVE SELECTED. VERIFY AND ENTER MONITORING ALTERNATIVE DURING INSPECTION.

UST Name: UNDERGROUND TANK 103231 T003  
 Last Update: 2012-11-02 14:17:38  
 Permit Number: 103231  
 Tank Type: SINGLE WALL  
 Additional Id: 3  
 Capacity Gallons: 4000  
 UST Contents: PREMIUM UNLEADED  
 Other Content Info: PREMIUM UNLEADED  
 Reg Status: REMOVED  
 Remove Close Date: 1986-11-08 00:00:00  
 Year Installed: Not reported  
 Pipe Type: Not reported  
 Delivery System: Not reported  
 Monitor Code: 90  
 UST Monitor Method: NO MONITORING ALTERNATIVE SELECTED. VERIFY AND ENTER MONITORING ALTERNATIVE DURING INSPECTION.

UST Name: UNDERGROUND TANK 103231 T004  
 Last Update: 2012-11-02 14:17:38  
 Permit Number: 103231  
 Tank Type: SINGLE WALL  
 Additional Id: 4  
 Capacity Gallons: 4000

MAP FINDINGS  
FOCUS MAP 12

Map ID Site Database(s) EPA ID Number

**GOLDEN STATE GASOLINE (Continued)**

**S100726188**

UST Contents: PREMIUM UNLEADED  
 Other Content Info: PREMIUM UNLEADED  
 Reg Status: REMOVED  
 Remove Close Date: 1986-11-08 00:00:00  
 Year Installed: Not reported  
 Pipe Type: Not reported  
 Delivery System: Not reported  
 Monitor Code: 90  
 UST Monitor Method: NO MONITORING ALTERNATIVE SELECTED. VERIFY AND ENTER MONITORING ALTERNATIVE DURING INSPECTION.

UST Name: UNDERGROUND TANK 103231 T005  
 Last Update: 2012-11-02 14:17:38  
 Permit Number: 103231  
 Tank Type: SINGLE WALL  
 Additional Id: 5  
 Capacity Gallons: 6000  
 UST Contents: LEADED  
 Other Content Info: LEADED  
 Reg Status: REMOVED  
 Remove Close Date: 1986-11-08 00:00:00  
 Year Installed: Not reported  
 Pipe Type: Not reported  
 Delivery System: Not reported  
 Monitor Code: 90  
 UST Monitor Method: NO MONITORING ALTERNATIVE SELECTED. VERIFY AND ENTER MONITORING ALTERNATIVE DURING INSPECTION.

UST Name: UNDERGROUND TANK 103231 T006  
 Last Update: 2012-11-02 14:17:38  
 Permit Number: 103231  
 Tank Type: DOUBLE WALL  
 Additional Id: UNLEADED  
 Capacity Gallons: 10000  
 UST Contents: REGULAR UNLEADED  
 Other Content Info: REGULAR UNLEADED  
 Reg Status: REMOVED  
 Remove Close Date: 1998-01-21 00:00:00  
 Year Installed: 1985-01-01 00:00:00  
 Pipe Type: LINED TRENCH  
 Delivery System: PRESSURE  
 Monitor Code: 25  
 UST Monitor Method: EXTERNAL MONITOR : CONTINUOUS VADOSE ZONE VAPOR MONITORS AND / OR WEEKLY (MINIMUM) VADOSE ZONE LIQUID MONITORING

UST Name: UNDERGROUND TANK 103231 T007  
 Last Update: 2012-11-02 14:17:38  
 Permit Number: 103231  
 Tank Type: DOUBLE WALL  
 Additional Id: UNLEADED  
 Capacity Gallons: 10000  
 UST Contents: REGULAR UNLEADED  
 Other Content Info: REGULAR UNLEADED  
 Reg Status: REMOVED  
 Remove Close Date: 1998-01-21 00:00:00  
 Year Installed: 1985-01-01 00:00:00  
 Pipe Type: LINED TRENCH

MAP FINDINGS  
FOCUS MAP 12

Map ID Site Database(s) EPA ID Number

**GOLDEN STATE GASOLINE (Continued)**

**S100726188**

Delivery System: PRESSURE  
Monitor Code: 25  
UST Monitor Method: EXTERNAL MONITOR : CONTINUOUS VADOSE ZONE VAPOR MONITORS AND / OR WEEKLY (MINIMUM) VADOSE ZONE LIQUID MONITORING

UST Name: UNDERGROUND TANK 103231 T008  
Last Update: 2012-11-02 14:17:38  
Permit Number: 103231  
Tank Type: DOUBLE WALL  
Additional Id: UNLEADED  
Capacity Gallons: 10000  
UST Contents: REGULAR UNLEADED  
Other Content Info: REGULAR UNLEADED  
Reg Status: REMOVED  
Remove Close Date: 1998-01-21 00:00:00  
Year Installed: 1985-01-01 00:00:00  
Pipe Type: LINED TRENCH  
Delivery System: PRESSURE  
Monitor Code: 25  
UST Monitor Method: EXTERNAL MONITOR : CONTINUOUS VADOSE ZONE VAPOR MONITORS AND / OR WEEKLY (MINIMUM) VADOSE ZONE LIQUID MONITORING

Facility Id: 135422  
Business Type: 6HK26  
EPA Id Number: Not reported  
APN: 229-130-56-00  
Last HMMD Inspection: 06/04/1996  
Permit Status: INAC  
Permit Expiration: 09/30/1996  
Facility Owner: JAVIER HERNANDEZ  
Facility Address: 102 E MISSION AV  
Facility City: ESCONDIDO  
Facility State: CA  
Facility Zip: 92025-  
UST Owner: Not reported  
Handle Regulated Hazmat: Not reported  
Own Or Operate UST: Not reported  
Subject To APSA: Not reported  
Generate Haz Waste: Y  
Treat Haz Waste: Not reported  
Generate Medical Waste: Not reported

**SAN DIEGO CO. SAM:**

Case Number: H03231-001  
Agency: DEH Site Assessment & Mitigation  
**Funding:** **LOP - Federal Fund**  
Facility Type: Drinking Water Aquifer Impacted  
Facility Status: Closed Case  
Date: 8/17/2006  
Date Began: 11/7/1985

Case Number: H03231-002  
Agency: DEH Site Assessment & Mitigation  
**Funding:** **LOP - Federal Fund**  
Facility Type: Drinking Water Aquifer Impacted  
Facility Status: Closed Case

MAP FINDINGS  
FOCUS MAP 12

Map ID	Site	Database(s)	EPA ID Number
--------	------	-------------	---------------

**GOLDEN STATE GASOLINE (Continued)**

**S100726188**

Date: 11/5/2004  
Date Began: 1/11/1994  
  
Case Number: H03231-003  
Agency: DEH Site Assessment & Mitigation  
**Funding: LOP - Federal Fund**  
Facility Type: Drinking Water Aquifer Impacted  
Facility Status: Closed Case  
Date: 8/17/2006  
Date Began: 3/15/1987

**57 MOBIL SERVICE STATION 18-E6R  
102 MISSION AVE W  
ESCONDIDO, CA 92025**

**LUST S104406459  
N/A**

LUST REG 9:

Region: 9  
Status: Remedial action (cleanup) Underway  
Case Number: 9UT273  
Local Case: H05426-001  
Substance: Gasoline  
Qty Leaked: Not reported  
Abate Method: Not reported  
Local Agency: San Diego  
How Found: Tank Closure  
How Stopped: New Tank  
Source: Tank  
Cause: Corrosion  
Lead Agency: Local Agency  
Case Type: Aquifer affected  
Date Found: 10/12/1987  
Date Stopped: 10/12/1987  
Confirm Date: 11/17/1987  
Submit Workplan: 12/27/87  
Prelim Assess: 02/10/1989  
Desc Pollution: Not reported  
Remed Plan: / /  
Remed Action: 3/15/88  
Began Monitor: Not reported  
Release Date: 10/12/1987  
Enforce Date: Not reported  
Closed Date: Not reported  
Enforce Type: Not reported  
Pilot Program: LOP  
Basin Number: 904.62  
GW Depth: 4.5'  
Beneficial Use: Municipal groundwater use  
NPDES Number: Not reported  
Priority: 1B  
File Dispn: Not reported  
Interim Remedial Actions: Yes  
Cleanup and Abatement order Number: Not reported  
Waste Discharge Requirement Number: Not reported

MAP FINDINGS  
FOCUS MAP 12

Map ID	Site	Database(s)	EPA ID Number
--------	------	-------------	---------------

57	91454 761 N BROADWAY ESCONDIDO, CA 92025	LUST SLIC HIST UST San Diego Co. HMMD	U001571378 N/A
----	------------------------------------------------	------------------------------------------------	-------------------

LUST:

Region:	STATE
Global Id:	T0607301961
Latitude:	33.1296478
Longitude:	-117.0851303
Case Type:	LUST Cleanup Site
Status:	Open - Verification Monitoring
Status Date:	10/03/2013
Lead Agency:	SAN DIEGO COUNTY LOP
Case Worker:	CH
Local Agency:	SAN DIEGO COUNTY LOP
RB Case Number:	9UT3205
LOC Case Number:	H12462-002
File Location:	Local Agency
Potential Media Affect:	Aquifer used for drinking water supply
Potential Contaminants of Concern:	Gasoline
Site History:	Contaminated soil and a sheen on water was noted during removal of three underground storage tanks on November 28, 1995. Total petroleum hydrocarbons as gasoline/diesel and benzene and other gasoline constituents in soil were confirmed in by the analytical data. Groundwater sampling has ongoing since December 1996. See ESI for additional information.

[Click here to access the California GeoTracker records for this facility:](#)

Contact:

Global Id:	T0607301961
Contact Type:	Local Agency Caseworker
Contact Name:	COLLEEN HINES
Organization Name:	SAN DIEGO COUNTY LOP
Address:	P.O. Box 129261
City:	SAN DIEGO
Email:	colleen.hines@sdcounty.ca.gov
Phone Number:	8585056874

Status History:

Global Id:	T0607301961
Status:	Open - Verification Monitoring
Status Date:	10/03/2013
Global Id:	T0607301961
Status:	Open - Case Begin Date
Status Date:	12/04/1995
Global Id:	T0607301961
Status:	Open - Remediation
Status Date:	12/12/1996
Global Id:	T0607301961
Status:	Open - Site Assessment
Status Date:	06/04/2009

Regulatory Activities:

Global Id:	T0607301961
------------	-------------

MAP FINDINGS  
FOCUS MAP 12

Map ID	Site	Database(s)	EPA ID Number
	<b>91454 (Continued)</b>		<b>U001571378</b>
	Action Type:	ENFORCEMENT	
	Date:	11/25/2008	
	Action:	Technical Correspondence / Assistance / Other	
	Global Id:	T0607301961	
	Action Type:	RESPONSE	
	Date:	01/30/2012	
	Action:	Monitoring Report - Semi-Annually	
	Global Id:	T0607301961	
	Action Type:	RESPONSE	
	Date:	05/09/2014	
	Action:	Site Assessment Report	
	Global Id:	T0607301961	
	Action Type:	RESPONSE	
	Date:	05/21/2014	
	Action:	Correspondence	
	Global Id:	T0607301961	
	Action Type:	RESPONSE	
	Date:	05/21/2014	
	Action:	Correspondence	
	Global Id:	T0607301961	
	Action Type:	RESPONSE	
	Date:	10/20/2010	
	Action:	Risk Assessment Report - Regulator Responded	
	Global Id:	T0607301961	
	Action Type:	RESPONSE	
	Date:	08/06/2010	
	Action:	Risk Assessment Report - Regulator Responded	
	Global Id:	T0607301961	
	Action Type:	RESPONSE	
	Date:	10/30/2010	
	Action:	CAP/RAP - Other Report - Regulator Responded	
	Global Id:	T0607301961	
	Action Type:	RESPONSE	
	Date:	05/20/2011	
	Action:	Correspondence - Regulator Responded	
	Global Id:	T0607301961	
	Action Type:	RESPONSE	
	Date:	03/25/2011	
	Action:	CAP/RAP - Other Report - Regulator Responded	
	Global Id:	T0607301961	
	Action Type:	ENFORCEMENT	
	Date:	04/20/2011	
	Action:	Technical Correspondence / Assistance / Other	
	Global Id:	T0607301961	
	Action Type:	ENFORCEMENT	
	Date:	10/26/2010	

MAP FINDINGS  
FOCUS MAP 12

Map ID	Site	Database(s)	EPA ID Number
	<b>91454 (Continued)</b>		<b>U001571378</b>
	Action:	Technical Correspondence / Assistance / Other	
	Global Id:	T0607301961	
	Action Type:	ENFORCEMENT	
	Date:	04/09/2014	
	Action:	Technical Correspondence / Assistance / Other	
	Global Id:	T0607301961	
	Action Type:	ENFORCEMENT	
	Date:	02/12/2014	
	Action:	Technical Correspondence / Assistance / Other	
	Global Id:	T0607301961	
	Action Type:	ENFORCEMENT	
	Date:	05/05/2010	
	Action:	Technical Correspondence / Assistance / Other	
	Global Id:	T0607301961	
	Action Type:	ENFORCEMENT	
	Date:	04/30/2014	
	Action:	Technical Correspondence / Assistance / Other	
	Global Id:	T0607301961	
	Action Type:	ENFORCEMENT	
	Date:	04/29/2014	
	Action:	Notice of Responsibility	
	Global Id:	T0607301961	
	Action Type:	RESPONSE	
	Date:	07/30/2012	
	Action:	Monitoring Report - Semi-Annually	
	Global Id:	T0607301961	
	Action Type:	ENFORCEMENT	
	Date:	10/23/2008	
	Action:	Technical Correspondence / Assistance / Other	
	Global Id:	T0607301961	
	Action Type:	RESPONSE	
	Date:	10/13/2012	
	Action:	Correspondence	
	Global Id:	T0607301961	
	Action Type:	ENFORCEMENT	
	Date:	10/21/2013	
	Action:	Meeting	
	Global Id:	T0607301961	
	Action Type:	ENFORCEMENT	
	Date:	08/11/2011	
	Action:	Technical Correspondence / Assistance / Other	
	Global Id:	T0607301961	
	Action Type:	ENFORCEMENT	
	Date:	01/24/2011	
	Action:	Technical Correspondence / Assistance / Other	



MAP FINDINGS  
FOCUS MAP 12

Map ID	Site	Database(s)	EPA ID Number
	<b>91454 (Continued)</b>		<b>U001571378</b>
	Global Id: T0607301961 Action Type: Other Date: 01/01/1950 Action: Leak Stopped		
	Global Id: T0607301961 Action Type: RESPONSE Date: 08/05/2011 Action: Soil and Water Investigation Workplan - Regulator Responded		
	Global Id: T0607301961 Action Type: RESPONSE Date: 06/10/2009 Action: Site Assessment Report		
	Global Id: T0607301961 Action Type: ENFORCEMENT Date: 07/05/2011 Action: Technical Correspondence / Assistance / Other		
	Global Id: T0607301961 Action Type: ENFORCEMENT Date: 06/27/2011 Action: Technical Correspondence / Assistance / Other		
	Global Id: T0607301961 Action Type: ENFORCEMENT Date: 10/17/2013 Action: Technical Correspondence / Assistance / Other		
	Global Id: T0607301961 Action Type: RESPONSE Date: 01/02/2013 Action: Request for Closure - Regulator Responded		
	Global Id: T0607301961 Action Type: RESPONSE Date: 08/24/2010 Action: Well Installation Report		
	Global Id: T0607301961 Action Type: RESPONSE Date: 12/03/2010 Action: Well Destruction Report		
	Global Id: T0607301961 Action Type: RESPONSE Date: 01/30/2013 Action: Monitoring Report - Semi-Annually		
	Global Id: T0607301961 Action Type: RESPONSE Date: 01/30/2011 Action: Monitoring Report - Semi-Annually		
	Global Id: T0607301961 Action Type: RESPONSE		

MAP FINDINGS  
FOCUS MAP 12

Map ID	Site	Database(s)	EPA ID Number
	<b>91454 (Continued)</b>		<b>U001571378</b>
	Date:	12/05/2013	
	Action:	Remedial Progress Report - Regulator Responded	
	Global Id:	T0607301961	
	Action Type:	RESPONSE	
	Date:	01/31/2014	
	Action:	Monitoring Report - Semi-Annually - Regulator Responded	
	Global Id:	T0607301961	
	Action Type:	RESPONSE	
	Date:	03/25/2014	
	Action:	Request for Closure - Regulator Responded	
	Global Id:	T0607301961	
	Action Type:	RESPONSE	
	Date:	05/09/2014	
	Action:	Well Installation Workplan - Regulator Responded	
	Global Id:	T0607301961	
	Action Type:	RESPONSE	
	Date:	01/30/2010	
	Action:	Monitoring Report - Semi-Annually	
	Global Id:	T0607301961	
	Action Type:	RESPONSE	
	Date:	07/30/2013	
	Action:	Monitoring Report - Semi-Annually	
	Global Id:	T0607301961	
	Action Type:	ENFORCEMENT	
	Date:	11/16/2009	
	Action:	Technical Correspondence / Assistance / Other	
	Global Id:	T0607301961	
	Action Type:	Other	
	Date:	01/01/1950	
	Action:	Leak Began	
	Global Id:	T0607301961	
	Action Type:	RESPONSE	
	Date:	07/30/2009	
	Action:	Monitoring Report - Semi-Annually	
	Global Id:	T0607301961	
	Action Type:	RESPONSE	
	Date:	07/30/2010	
	Action:	Monitoring Report - Semi-Annually	
	Global Id:	T0607301961	
	Action Type:	ENFORCEMENT	
	Date:	12/05/1995	
	Action:	Notice of Responsibility	
	Global Id:	T0607301961	
	Action Type:	ENFORCEMENT	
	Date:	11/25/2013	
	Action:	Technical Correspondence / Assistance / Other	

MAP FINDINGS  
FOCUS MAP 12

Map ID	Site	Database(s)	EPA ID Number
	<b>91454 (Continued)</b>		<b>U001571378</b>
	Global Id: T0607301961 Action Type: ENFORCEMENT Date: 09/11/2012 Action: Staff Letter		
	Global Id: T0607301961 Action Type: RESPONSE Date: 07/30/2011 Action: Monitoring Report - Semi-Annually		
	Global Id: T0607301961 Action Type: RESPONSE Date: 06/20/2011 Action: Correspondence		
	Global Id: T0607301961 Action Type: ENFORCEMENT Date: 05/05/2010 Action: Technical Correspondence / Assistance / Other		
	Global Id: T0607301961 Action Type: ENFORCEMENT Date: 05/20/2010 Action: Technical Correspondence / Assistance / Other		
	Global Id: T0607301961 Action Type: ENFORCEMENT Date: 07/08/2009 Action: Letter - Notice		
	Global Id: T0607301961 Action Type: Other Date: 01/01/1950 Action: Leak Discovery		
	Global Id: T0607301961 Action Type: ENFORCEMENT Date: 05/18/2011 Action: Technical Correspondence / Assistance / Other		
	Global Id: T0607301961 Action Type: Other Date: 01/01/1950 Action: Leak Reported		
	Global Id: T0607301961 Action Type: RESPONSE Date: 04/22/2010 Action: Well Destruction Workplan		
	Global Id: T0607301961 Action Type: RESPONSE Date: 04/23/2010 Action: Other Workplan		
	Global Id: T0607301961 Action Type: RESPONSE		

MAP FINDINGS  
FOCUS MAP 12

Map ID	Site	Database(s)	EPA ID Number
--------	------	-------------	---------------

**91454 (Continued)**

**U001571378**

Date: 07/13/2010  
Action: Well Destruction Workplan

Global Id: T0607301961  
Action Type: RESPONSE  
Date: 01/24/2012  
Action: Well Installation Report

Global Id: T0607301961  
Action Type: RESPONSE  
Date: 05/02/2014  
Action: Other Report / Document

**SLIC:**

Region: STATE  
**Facility Status: Completed - Case Closed**  
Status Date: 11/08/1990  
Global Id: T0608170991  
Lead Agency: SAN DIEGO COUNTY LOP  
Lead Agency Case Number: H12462-001  
Latitude: 33.1299769  
Longitude: -117.085604  
Case Type: Cleanup Program Site  
Case Worker: Not reported  
Local Agency: Not reported  
RB Case Number: Not reported  
File Location: Local Agency  
Potential Media Affected: Under Investigation  
Potential Contaminants of Concern: Waste Oil / Motor / Hydraulic / Lubricating  
Site History: Not reported

[Click here to access the California GeoTracker records for this facility:](#)

**HIST UST:**

Region: STATE  
Facility ID: 00000062065  
Facility Type: Gas Station  
Other Type: Not reported  
Total Tanks: 0004  
Contact Name: HERROD,JOHN RAY  
Telephone: 6197418801  
Owner Name: CHEVRON U.S.A. INC.  
Owner Address: 575 MARKET  
Owner City,St,Zip: SAN FRANCISCO, CA 94105

Tank Num: 001  
Container Num: 1  
Year Installed: 1970  
Tank Capacity: 00010000  
Tank Used for: PRODUCT  
Type of Fuel: Not reported  
Tank Construction: 0000250 unknown  
Leak Detection: Stock Inventor

Tank Num: 002

MAP FINDINGS  
FOCUS MAP 12

Map ID Site Database(s) EPA ID Number

**91454 (Continued)**

**U001571378**

Container Num: 2  
Year Installed: 1970  
Tank Capacity: 00010000  
Tank Used for: PRODUCT  
Type of Fuel: Not reported  
Tank Construction: 0000250 unknown  
Leak Detection: Stock Inventor

Tank Num: 003  
Container Num: 3  
Year Installed: 1970  
Tank Capacity: 00005000  
Tank Used for: PRODUCT  
Type of Fuel: Not reported  
Tank Construction: 0000250 unknown  
Leak Detection: Stock Inventor

Tank Num: 004  
Container Num: 4  
Year Installed: 1970  
Tank Capacity: 00001000  
Tank Used for: WASTE  
Type of Fuel: Not reported  
Tank Construction: 0000130 unknown  
Leak Detection: Stock Inventor

**SAN DIEGO CO. HMMD:**

Facility Id: 213202  
Business Type: 6HK28  
EPA Id Number: Not reported  
APN: 229-180-51-00  
Last HMMD Inspection: 02/22/2012  
Permit Status: OPEN  
Permit Expiration: 02/28/2013  
Facility Owner: C.S.K. PETROLEUM, INC  
Facility Address: 750 N ESCONDIDO BL  
Facility City: ESCONDIDO  
Facility State: CA  
Facility Zip: 92025  
UST Owner: CSK PETROLEUM, INC  
Handle Regulated Hazmat: Y  
Own Or Operate UST: Y  
Subject To APSA: Not reported  
Generate Haz Waste: Not reported  
Treat Haz Waste: Not reported  
Generate Medical Waste: Not reported

**UST:**

UST Name: UNDERGROUND TANK 213202 T001  
Last Update: 2012-11-02 14:17:38  
Permit Number: 213202  
Tank Type: DOUBLE WALL  
Additional Id: NT2526 (VPH SYSTEM)  
Capacity Gallons: 25000  
UST Contents: REGULAR UNLEADED  
Other Content Info: REGULAR UNLEADED  
Reg Status: ACTIVE

MAP FINDINGS  
FOCUS MAP 12

Map ID Site Database(s) EPA ID Number

**91454 (Continued)**

**U001571378**

Remove Close Date: Not reported  
Year Installed: 2011-10-28 00:00:00  
Pipe Type: DOUBLE WALL  
Delivery System: PRESSURE  
Monitor Code: 40  
UST Monitor Method: DW TANK DW PRESSURIZED PIPE W/INTERSTITIAL HYDROSTATIC TANK, SUMPS & UDCs; PIPING UNDER CONSTANT VACUUM, WITH SHUT-OFF & ALARM

UST Name: UNDERGROUND TANK 213202 T002  
Last Update: 2012-11-02 14:17:38  
Permit Number: 213202  
Tank Type: DOUBLE WALL  
Additional Id: NT2526 (VPH SYSTEM)  
Capacity Gallons: 10000  
UST Contents: REGULAR UNLEADED  
Other Content Info: REGULAR UNLEADED  
Reg Status: ACTIVE  
Remove Close Date: Not reported  
Year Installed: 2011-10-28 00:00:00  
Pipe Type: DOUBLE WALL  
Delivery System: PRESSURE  
Monitor Code: 40  
UST Monitor Method: DW TANK DW PRESSURIZED PIPE W/INTERSTITIAL HYDROSTATIC TANK, SUMPS & UDCs; PIPING UNDER CONSTANT VACUUM, WITH SHUT-OFF & ALARM

UST Name: UNDERGROUND TANK 213202 T003  
Last Update: 2012-11-02 14:17:38  
Permit Number: 213202  
Tank Type: DOUBLE WALL  
Additional Id: NT2526 (VPH SYSTEM)  
Capacity Gallons: 12000  
UST Contents: PREMIUM UNLEADED  
Other Content Info: PREMIUM UNLEADED  
Reg Status: ACTIVE  
Remove Close Date: Not reported  
Year Installed: 2011-10-28 00:00:00  
Pipe Type: DOUBLE WALL  
Delivery System: PRESSURE  
Monitor Code: 40  
UST Monitor Method: DW TANK DW PRESSURIZED PIPE W/INTERSTITIAL HYDROSTATIC TANK, SUMPS & UDCs; PIPING UNDER CONSTANT VACUUM, WITH SHUT-OFF & ALARM

Active Permits:

Facility Id: 213202  
Update Date: 11/02/2012  
Case Number: Not reported  
Name: PREMIUM UNLEADED  
Other Information: UNDERGROUND TANK 213202 T003  
Material Waste: Material  
Hazardous Categories 1: FIRE  
Hazardous Categories 2: CHRONIC

Facility Id: 213202  
Update Date: 11/02/2012  
Case Number: Not reported  
Name: REGULAR UNLEADED  
Other Information: UNDERGROUND TANK 213202 T002

MAP FINDINGS  
FOCUS MAP 12

Map ID	Site	Database(s)	EPA ID Number
--------	------	-------------	---------------

**91454 (Continued)**

**U001571378**

Material Waste: Material  
 Hazardous Categories 1: FIRE  
 Hazardous Categories 2: CHRONIC

Facility Id: 213202  
 Update Date: 11/02/2012  
 Case Number: Not reported  
 Name: REGULAR UNLEADED  
 Other Information: UNDERGROUND TANK 213202 T001  
 Material Waste: Material  
 Hazardous Categories 1: FIRE  
 Hazardous Categories 2: CHRONIC

57

**CHEVRON  
761 N BROADWAY  
ESCONDIDO, CA 92025**

**San Diego Co. HMMD S103671615  
SAN DIEGO CO. SAM N/A**

SAN DIEGO CO. HMMD:

Facility Id: 112462  
 Business Type: 6HK28  
 EPA Id Number: CAR000123513  
 APN: 229-180-51-00  
 Last HMMD Inspection: 11/21/2005  
 Permit Status: INAC  
 Permit Expiration: 05/31/2006  
 Facility Owner: CHEVRON STATIONS INC  
 Facility Address: PO BOX 6004  
 Facility City: SAN RAMON  
 Facility State: CA  
 Facility Zip: 94583-0904  
 UST Owner: CHEVRON USA INC  
 Handle Regulated Hazmat: Y  
 Own Or Operate UST: Y  
 Subject To APSA: Not reported  
 Generate Haz Waste: Y  
 Treat Haz Waste: Not reported  
 Generate Medical Waste: Not reported

UST:

UST Name: UNDERGROUND TANK 112462 T001  
 Last Update: 2012-11-02 14:17:38  
 Permit Number: 112462  
 Tank Type: SINGLE WALL  
 Additional Id: 1 UNLEADED  
 Capacity Gallons: 10000  
 UST Contents: REGULAR UNLEADED  
 Other Content Info: REGULAR UNLEADED  
 Reg Status: REMOVED  
 Remove Close Date: 1995-04-12 00:00:00  
 Year Installed: 1970-01-01 00:00:00  
 Pipe Type: LINED TRENCH  
 Delivery System: PRESSURE  
 Monitor Code: 05  
 UST Monitor Method: SW TANK DW PIPE W/ POS SHUTOFF-ALARM ON LLD W/ SIRS:SIR ANALY  
 MONTHLY, TANK TEST BIENNIALY, PIPE TEST ANN 0.1 G/HR OR MO 0.2 G/HR

UST Name: UNDERGROUND TANK 112462 T002

MAP FINDINGS  
FOCUS MAP 12

Map ID Site Database(s) EPA ID Number

**CHEVRON (Continued)**

**S103671615**

Last Update: 2012-11-02 14:17:38  
 Permit Number: 112462  
 Tank Type: SINGLE WALL  
 Additional Id: 2 UNLEADED  
 Capacity Gallons: 10000  
 UST Contents: REGULAR UNLEADED  
 Other Content Info: REGULAR UNLEADED  
 Reg Status: REMOVED  
 Remove Close Date: 1995-04-12 00:00:00  
 Year Installed: 1970-01-01 00:00:00  
 Pipe Type: LINED TRENCH  
 Delivery System: PRESSURE  
 Monitor Code: 05  
 UST Monitor Method: SW TANK DW PIPE W/ POS SHUTOFF-ALARM ON LLD W/ SIRS:SIR ANALY MONTHLY, TANK TEST BIENNIALY, PIPE TEST ANN 0.1 G/HR OR MO 0.2 G/HR

UST Name: UNDERGROUND TANK 112462 T003  
 Last Update: 2012-11-02 14:17:38  
 Permit Number: 112462  
 Tank Type: SINGLE WALL  
 Additional Id: 3 UNLEADED  
 Capacity Gallons: 5000  
 UST Contents: PREMIUM UNLEADED  
 Other Content Info: PREMIUM UNLEADED  
 Reg Status: REMOVED  
 Remove Close Date: 1995-04-12 00:00:00  
 Year Installed: 1970-01-01 00:00:00  
 Pipe Type: LINED TRENCH  
 Delivery System: PRESSURE  
 Monitor Code: 05  
 UST Monitor Method: SW TANK DW PIPE W/ POS SHUTOFF-ALARM ON LLD W/ SIRS:SIR ANALY MONTHLY, TANK TEST BIENNIALY, PIPE TEST ANN 0.1 G/HR OR MO 0.2 G/HR

UST Name: UNDERGROUND TANK 112462 T004  
 Last Update: 2012-11-02 14:17:38  
 Permit Number: 112462  
 Tank Type: SINGLE WALL  
 Additional Id: 4  
 Capacity Gallons: 1000  
 UST Contents: Not reported  
 Other Content Info: WASTE OIL  
 Reg Status: REMOVED  
 Remove Close Date: 1990-05-18 00:00:00  
 Year Installed: 1970-01-01 00:00:00  
 Pipe Type: Not reported  
 Delivery System: Not reported  
 Monitor Code: 07  
 UST Monitor Method: SW TANK SW PRESSURE PIPE W/RESTRICTIVE LLD W/DAILY RECONCILIATION OR WEEKLY GAUGING: TANK AND PIPE TEST ANNUALLY

UST Name: UNDERGROUND TANK 112462 T005  
 Last Update: 2012-11-02 14:17:38  
 Permit Number: 112462  
 Tank Type: DOUBLE WALL  
 Additional Id: NT1437 WASTE OIL/AT4818  
 Capacity Gallons: 1000  
 UST Contents: Not reported



MAP FINDINGS  
FOCUS MAP 12

Map ID Site Database(s) EPA ID Number

**CHEVRON (Continued)**

**S103671615**

Other Content Info: WASTE OIL  
 Reg Status: REMOVED  
 Remove Close Date: 2003-01-28 00:00:00  
 Year Installed: 1990-01-01 00:00:00  
 Pipe Type: Not reported  
 Delivery System: Not reported  
 Monitor Code: 21  
 UST Monitor Method: DW TANK DW SUCTION AND/ OR GRAVITY PIPING WITH INTERSTITIAL MONITORS: INTERSTITIAL.

UST Name: UNDERGROUND TANK 112462 T006  
 Last Update: 2012-11-02 14:17:38  
 Permit Number: 112462  
 Tank Type: DOUBLE WALL  
 Additional Id: NT1856 REGULAR UNLEADED/AT5231  
 Capacity Gallons: 12000  
 UST Contents: REGULAR UNLEADED  
 Other Content Info: REGULAR UNLEADED  
 Reg Status: REMOVED  
 Remove Close Date: 2006-03-06 00:00:00  
 Year Installed: 1995-01-01 00:00:00  
 Pipe Type: DOUBLE WALL  
 Delivery System: PRESSURE  
 Monitor Code: 20  
 UST Monitor Method: DW TANK DW PRESSURE PIPE W/ SHUT OFF AND ALARM ON LINE LEAK DETECTOR: INTERSTITIAL.

UST Name: UNDERGROUND TANK 112462 T007  
 Last Update: 2012-11-02 14:17:38  
 Permit Number: 112462  
 Tank Type: DOUBLE WALL  
 Additional Id: NT1856/AT5231  
 Capacity Gallons: 12000  
 UST Contents: MIDGRADE UNLEADED  
 Other Content Info: PLUS UNLEADED  
 Reg Status: REMOVED  
 Remove Close Date: 2006-03-06 00:00:00  
 Year Installed: 1995-01-01 00:00:00  
 Pipe Type: DOUBLE WALL  
 Delivery System: PRESSURE  
 Monitor Code: 20  
 UST Monitor Method: DW TANK DW PRESSURE PIPE W/ SHUT OFF AND ALARM ON LINE LEAK DETECTOR: INTERSTITIAL.

UST Name: UNDERGROUND TANK 112462 T008  
 Last Update: 2012-11-02 14:17:38  
 Permit Number: 112462  
 Tank Type: DOUBLE WALL  
 Additional Id: NT1856 SUPER UNLEADED/AT5231  
 Capacity Gallons: 12000  
 UST Contents: PREMIUM UNLEADED  
 Other Content Info: PREMIUM UNLEADED  
 Reg Status: REMOVED  
 Remove Close Date: 2006-03-06 00:00:00  
 Year Installed: 1995-01-01 00:00:00  
 Pipe Type: DOUBLE WALL  
 Delivery System: PRESSURE

MAP FINDINGS  
FOCUS MAP 12

Map ID      Site      Database(s)      EPA ID Number

**CHEVRON (Continued)**

**S103671615**

Monitor Code: 20  
UST Monitor Method: DW TANK DW PRESSURE PIPE W/ SHUT OFF AND ALARM ON LINE LEAK DETECTOR: INTERSTITIAL.

Violations Inactive Permits:

Facility Id: 112462  
Update Date: 11/02/2012  
Inspection Date: 02/14/2003  
Violation Code: 6HV3254  
Violation: UST SYSTEM W/O APPROVED OVERFILL PROTECT  
Violation Citation: UST system does not have an approved overfill protection system.  
2635(b)(2)  
Activity: Inactive Permit

Facility Id: 112462  
Update Date: 11/02/2012  
Inspection Date: 03/01/2005  
Violation Code: 6HV3105  
Violation: NO CURRENT FINANCIAL RESPONSIBILITY  
Violation Citation: Current evidence of financial responsibility not available.  
25292.2(a), 25299.33; 2809  
Activity: Inactive Permit

Facility Id: 112462  
Update Date: 11/02/2012  
Inspection Date: 02/14/2003  
Violation Code: 6HV3257  
Violation: 2NDRY CONTAINMENT NOT LIQUID FREE  
Violation Citation: Secondary containment system components not liquid free. 2631(d)(4)  
Activity: Inactive Permit

Facility Id: 112462  
Update Date: 11/02/2012  
Inspection Date: 02/14/2003  
Violation Code: 6HV1003  
Violation: HMBP NOT AMENDED W/IN 30 DAYS  
Violation Citation: Business plan was not amended within 30 days for a 100% quantity increase, new disclosable materials or a change in business info. HSC 25505  
Activity: Inactive Permit

Facility Id: 112462  
Update Date: 11/02/2012  
Inspection Date: 02/14/2003  
Violation Code: 6HV3262  
Violation: SEC CONT PIPING DRAINAGE OBSTRUCTED  
Violation Citation: Secondary containment piping obstructed preventing drainage to sump.  
2632  
Activity: Inactive Permit

Facility Id: 112462  
Update Date: 11/02/2012  
Inspection Date: 11/21/2005  
Violation Code: 6HV3115  
Violation: NO 2NDARY CONTAINMT. TEST/REPAIRS  
Violation Citation: Secondary containment testing not completed (passed) for all components &/or repairs to secondary containment components not

MAP FINDINGS  
FOCUS MAP 12

Map ID      Site      Database(s)      EPA ID Number

---

**CHEVRON (Continued)**

**S103671615**

Activity: completed. 25284.1, 25291(a)(2); 2637  
Inactive Permit

Facility Id: 112462  
Update Date: 11/02/2012  
Inspection Date: 02/09/2004  
Violation Code: 6HV3114  
Violation: 2NDRY CONT TEST NOT DONE/SENT TO CUPA  
Violation Citation: Secondary containment testing not done at 6/36 months and/or not sent to CUPA within 30 days. 25284.1; 2637(a)&(e)  
Activity: Inactive Permit

Facility Id: 112462  
Update Date: 11/02/2012  
Inspection Date: 11/21/2005  
Violation Code: 6HV3158  
Violation: ALL OPERATING CONDITIONS NOT MET  
Violation Citation: All permit operating conditions not met. 25284; 2712  
Activity: Inactive Permit

Facility Id: 112462  
Update Date: 11/02/2012  
Inspection Date: 02/14/2003  
Violation Code: 6HV3107  
Violation: MONITORING PROCEDURES NOT AVAIL/TO HMD  
Violation Citation: Monitoring procedures not available/complete/submitted to HMD 2632(b)&(d), 2634(d), 2641(h), 2711(a)(9)  
Activity: Inactive Permit

Facility Id: 112462  
Update Date: 11/02/2012  
Inspection Date: 02/09/2004  
Violation Code: 6HV3255  
Violation: SPILL CONTAIN. NOT DRY/IN GOOD CONDITION  
Violation Citation: Spill container is not in good condition and/or liquid free. 2635(b)(1), 2636(a)(1)  
Activity: Inactive Permit

**SAN DIEGO CO. SAM:**

Case Number: H12462-001  
Agency: DEH Site Assessment & Mitigation  
**Funding: Non Billable**  
Facility Type: Failed Integrity Test  
Facility Status: Closed Case  
Date: 11/8/1990  
Date Began: 5/4/1990

Case Number: H12462-002  
Agency: DEH Site Assessment & Mitigation  
**Funding: LOP - State Fund**  
Facility Type: Drinking Water Aquifer Impacted  
Facility Status: Remedial Investigation  
Date: 12/12/1996  
Date Began: 12/4/1995

MAP FINDINGS  
FOCUS MAP 12

Map ID	Site	Database(s)	EPA ID Number
--------	------	-------------	---------------

57	<b>REBEL RENTS 142 MISSION AVE W ESCONDIDO, CA 92025</b>	<b>HIST CORTESE LUST SWEEPS UST AST</b>	<b>S103240494 N/A</b>
----	------------------------------------------------------------------	-----------------------------------------------------	---------------------------

**San Diego Co. HMMD  
SAN DIEGO CO. SAM**

**HIST CORTESE:**

Region: CORTESE  
Facility County Code: 37  
Reg By: LTNKA  
Reg Id: 9UT3815

**LUST REG 9:**

Region: 9  
Status: Preliminary site assessment workplan submitted  
Case Number: 9UT3815  
Local Case: H04389-001  
Substance: Gasoline  
Qty Leaked: 0  
Abate Method: Not reported  
Local Agency: San Diego  
How Found: Tank Closure  
How Stopped: Close Tank  
Source: Unknown  
Cause: Unknown  
Lead Agency: Local Agency  
Case Type: Other ground water affected  
Date Found: 01/08/1999  
Date Stopped: 01/08/1999  
Confirm Date: 01/15/1999  
Submit Workplan: 1/29/99  
Prelim Assess: / /  
Desc Pollution: Not reported  
Remed Plan: / /  
Remed Action: Not reported  
Began Monitor: Not reported  
Release Date: 01/08/1999  
Enforce Date: 1/25/99  
Closed Date: Not reported  
Enforce Type: SEL  
Pilot Program: LOP  
Basin Number: 904.62  
GW Depth: 7.3'  
Beneficial Use: MUNBU  
NPDES Number: Not reported  
Priority: 2B  
File Dispn: Administratively opened on database, however no file physically exists  
Interim Remedial Actions: Not reported  
Cleanup and Abatement order Number: Not reported  
Waste Discharge Requirement Number: Not reported

**SWEEPS UST:**

Status: Active  
Comp Number: 4389  
Number: 9  
Board Of Equalization: 44-022029  
Referral Date: Not reported

MAP FINDINGS  
FOCUS MAP 12

Map ID Site Database(s) EPA ID Number

**REBEL RENTS (Continued)**

**S103240494**

Action Date: 06-26-92  
Created Date: 02-29-88  
Owner Tank Id: Not reported  
SWRCB Tank Id: 37-000-004389-000001  
Tank Status: A  
Capacity: 1000  
Active Date: Not reported  
Tank Use: M.V. FUEL  
STG: P  
Content: OTHER  
Number Of Tanks: 2

Status: Active  
Comp Number: 4389  
Number: 9  
Board Of Equalization: 44-022029  
Referral Date: Not reported  
Action Date: 06-26-92  
Created Date: 02-29-88  
Owner Tank Id: Not reported  
SWRCB Tank Id: 37-000-004389-000002  
Tank Status: A  
Capacity: 1000  
Active Date: Not reported  
Tank Use: M.V. FUEL  
STG: P  
Content: REG UNLEADED  
Number Of Tanks: Not reported

**AST:**

Owner: REBEL RENTS  
Total Gallons: 1600  
Certified Unified Program Agencies: San Diego

**SAN DIEGO CO. HMMD:**

Facility Id: 210752  
Business Type: 6HK70  
EPA Id Number: CAL000336432  
APN: 229-130-51-00  
Last HMMD Inspection: 01/04/2012  
Permit Status: OPEN  
Permit Expiration: 08/31/2013  
Facility Owner: TOOLSHED EQUIPMENT RENTAL, INC  
Facility Address: 142 W MISSION AV  
Facility City: ESCONDIDO  
Facility State: CA  
Facility Zip: 92025  
UST Owner: Not reported  
Handle Regulated Hazmat: Y  
Own Or Operate UST: Not reported  
Subject To APSA: N  
Generate Haz Waste: Y  
Treat Haz Waste: Not reported  
Generate Medical Waste: Not reported

**UST:**

UST Name: UNDERGROUND TANK 104389 T001

MAP FINDINGS  
FOCUS MAP 12

Map ID      Site      Database(s)      EPA ID Number

---

**REBEL RENTS (Continued)**

**S103240494**

Last Update: 2012-11-02 14:17:38  
 Permit Number: 210752  
 Tank Type: SINGLE WALL  
 Additional Id: ED2 DIESEL  
 Capacity Gallons: 1000  
 UST Contents: DIESEL  
 Other Content Info: DIESEL  
 Reg Status: REMOVED  
 Remove Close Date: 1999-08-01 00:00:00  
 Year Installed: 1978-01-01 00:00:00  
 Pipe Type: SINGLE WALL  
 Delivery System: SUCTION  
 Monitor Code: 01  
 UST Monitor Method: SW TANK SW SUCTION PIPE W/ SIRS: SIR DATA ANALYSIS MONTHLY, TANK TEST BIENNIALY, PIPE TEST TRIENNIALY

UST Name: UNDERGROUND TANK 104389 T002  
 Last Update: 2012-11-02 14:17:38  
 Permit Number: 210752  
 Tank Type: SINGLE WALL  
 Additional Id: EG1 REGULAR UNLEADED  
 Capacity Gallons: 1000  
 UST Contents: REGULAR UNLEADED  
 Other Content Info: REGULAR UNLEADED  
 Reg Status: REMOVED  
 Remove Close Date: 1999-08-01 00:00:00  
 Year Installed: 1978-01-01 00:00:00  
 Pipe Type: SINGLE WALL  
 Delivery System: SUCTION  
 Monitor Code: 01  
 UST Monitor Method: SW TANK SW SUCTION PIPE W/ SIRS: SIR DATA ANALYSIS MONTHLY, TANK TEST BIENNIALY, PIPE TEST TRIENNIALY

Active Permits:  
 Facility Id: 210752  
 Update Date: 11/02/2012  
 Case Number: 74-98-6  
 Name: PROPANE COMPRESSED GAS:  
 Other Information: Not reported  
 Material Waste: Material  
 Hazardous Categories 1: FIRE  
 Hazardous Categories 2: Not reported

Facility Id: 210752  
 Update Date: 11/02/2012  
 Case Number: Not reported  
 Name: WASTE 135 UNSPECIFIED AQUEOUS SOL'N  
 Other Information: PARTS WASHER(SYSTEM 1)  
 Material Waste: Waste  
 Hazardous Categories 1: Not reported  
 Hazardous Categories 2: Not reported

Facility Id: 210752  
 Update Date: 11/02/2012  
 Case Number: Not reported  
 Name: WASTE 888 USED OIL FILTERS  
 Other Information: FILTERS

MAP FINDINGS  
FOCUS MAP 12

Map ID      Site      Database(s)      EPA ID Number

---

**REBEL RENTS (Continued)**

**S103240494**

Material Waste:            Waste  
Hazardous Categories 1:    Not reported  
Hazardous Categories 2:    Not reported

Facility Id:                210752  
Update Date:               11/02/2012  
Case Number:               68476-34-6  
Name:                        DIESEL FUEL  
Other Information:         Not reported  
Material Waste:            Material  
Hazardous Categories 1:    FIRE  
Hazardous Categories 2:    Not reported

Facility Id:                210752  
Update Date:               11/02/2012  
Case Number:               Not reported  
Name:                        INDUSTRIAL STRENGTH CLEANER AND DEGREASER  
Other Information:         Not reported  
Material Waste:            Material  
Hazardous Categories 1:    ACUTE  
Hazardous Categories 2:    Not reported

Facility Id:                210752  
Update Date:               11/02/2012  
Case Number:               Not reported  
Name:                        WASTE 222 OIL/WATER SEPARATION SLUDGE  
Other Information:         SUMP SLUDGE/OIL ABSORBENT  
Material Waste:            Waste  
Hazardous Categories 1:    Not reported  
Hazardous Categories 2:    Not reported

Facility Id:                210752  
Update Date:               11/02/2012  
Case Number:               Not reported  
Name:                        WASTE 444 USED BATTERIES  
Other Information:         USED BATTERIES  
Material Waste:            Waste  
Hazardous Categories 1:    Not reported  
Hazardous Categories 2:    Not reported

Facility Id:                210752  
Update Date:               11/02/2012  
Case Number:               Not reported  
Name:                        WASTE 221 WASTE OIL & MIXED OIL  
Other Information:         WASTE OIL  
Material Waste:            Waste  
Hazardous Categories 1:    Not reported  
Hazardous Categories 2:    Not reported

Facility Id:                210752  
Update Date:               11/02/2012  
Case Number:               107-21-1  
Name:                        ETHYLENE GLYCOL  
Other Information:         ANTIFREEZE  
Material Waste:            Material  
Hazardous Categories 1:    ACUTE  
Hazardous Categories 2:    Not reported

MAP FINDINGS  
FOCUS MAP 12

Map ID      Site      Database(s)      EPA ID Number

---

**REBEL RENTS (Continued)**

**S103240494**

Facility Id: 210752  
 Update Date: 11/02/2012  
 Case Number: 8006-61-9  
 Name: REGULAR GASOLINE FUEL  
 Other Information: Not reported  
 Material Waste: Material  
 Hazardous Categories 1: FIRE  
 Hazardous Categories 2: Not reported

Violations Active Permits:

Facility Id: 210752  
 Update Date: 11/02/2012  
 Inspection Date: 05/08/2009  
 Violation Code: 6HV1001  
 Violation: NO UPF PERMIT FOR HAZMATs  
 Violation Citation: A Unified Program Facility permit has not been obtained for hazardous materials. 68.905  
 Activity: ACTIVE

Facility Id: 210752  
 Update Date: 11/02/2012  
 Inspection Date: 05/08/2009  
 Violation Code: 6HV0131  
 Violation: UPF Permit NOT OBTAINED for HAZWASTE  
 Violation Citation: A Unified Program Facility permit has not been obtained for the generation of hazardous waste. 68.905  
 Activity: ACTIVE

Facility Id: 210752  
 Update Date: 11/02/2012  
 Inspection Date: 05/08/2009  
 Violation Code: 6HV1002  
 Violation: HMBP NOT ESTABLISHED/IMPLEMENTED.  
 Violation Citation: Hazardous materials handler has not established/implemented a business plan. HSC 25503.5(a)  
 Activity: ACTIVE

Facility Id: 210752  
 Business Type: 6HK70  
 EPA Id Number: CAL000336432  
 APN: 229-130-51-00  
 Last HMMD Inspection: 01/04/2012  
 Permit Status: OPEN  
 Permit Expiration: 08/31/2013  
 Facility Owner: TOOLSHED EQUIPMENT RENTAL, INC  
 Facility Address: 142 W MISSION AV  
 Facility City: ESCONDIDO  
 Facility State: CA  
 Facility Zip: 92025  
 UST Owner: Not reported  
 Handle Regulated Hazmat: Y  
 Own Or Operate UST: Not reported  
 Subject To APSA: Not reported  
 Generate Haz Waste: Y  
 Treat Haz Waste: Not reported  
 Generate Medical Waste: Not reported



MAP FINDINGS  
FOCUS MAP 12

Map ID	Site	Database(s)	EPA ID Number
--------	------	-------------	---------------

**REBEL RENTS (Continued)**

**S103240494**

UST:

UST Name: UNDERGROUND TANK 104389 T001  
 Last Update: 2012-11-02 14:17:38  
 Permit Number: 210752  
 Tank Type: SINGLE WALL  
 Additional Id: ED2 DIESEL  
 Capacity Gallons: 1000  
 UST Contents: DIESEL  
 Other Content Info: DIESEL  
 Reg Status: REMOVED  
 Remove Close Date: 1999-08-01 00:00:00  
 Year Installed: 1978-01-01 00:00:00  
 Pipe Type: SINGLE WALL  
 Delivery System: SUCTION  
 Monitor Code: 01  
 UST Monitor Method: SW TANK SW SUCTION PIPE W/ SIRS: SIR DATA ANALYSIS MONTHLY, TANK TEST BIENNIALY, PIPE TEST TRIENNIALY

UST Name: UNDERGROUND TANK 104389 T002  
 Last Update: 2012-11-02 14:17:38  
 Permit Number: 210752  
 Tank Type: SINGLE WALL  
 Additional Id: EG1 REGULAR UNLEADED  
 Capacity Gallons: 1000  
 UST Contents: REGULAR UNLEADED  
 Other Content Info: REGULAR UNLEADED  
 Reg Status: REMOVED  
 Remove Close Date: 1999-08-01 00:00:00  
 Year Installed: 1978-01-01 00:00:00  
 Pipe Type: SINGLE WALL  
 Delivery System: SUCTION  
 Monitor Code: 01  
 UST Monitor Method: SW TANK SW SUCTION PIPE W/ SIRS: SIR DATA ANALYSIS MONTHLY, TANK TEST BIENNIALY, PIPE TEST TRIENNIALY

Active Permits:

Facility Id: 210752  
 Update Date: 11/02/2012  
 Case Number: 74-98-6  
 Name: PROPANE COMPRESSED GAS:  
 Other Information: Not reported  
 Material Waste: Material  
 Hazardous Categories 1: FIRE  
 Hazardous Categories 2: Not reported

Facility Id: 210752  
 Update Date: 11/02/2012  
 Case Number: Not reported  
 Name: WASTE 135 UNSPECIFIED AQUEOUS SOL'N  
 Other Information: PARTS WASHER(SYSTEM 1)  
 Material Waste: Waste  
 Hazardous Categories 1: Not reported  
 Hazardous Categories 2: Not reported

Facility Id: 210752  
 Update Date: 11/02/2012

MAP FINDINGS  
FOCUS MAP 12

Map ID Site Database(s) EPA ID Number

**REBEL RENTS (Continued)**

**S103240494**

Case Number: Not reported  
Name: WASTE 888 USED OIL FILTERS  
Other Information: FILTERS  
Material Waste: Waste  
Hazardous Categories 1: Not reported  
Hazardous Categories 2: Not reported

Facility Id: 210752  
Update Date: 11/02/2012  
Case Number: 68476-34-6  
Name: DIESEL FUEL  
Other Information: Not reported  
Material Waste: Material  
Hazardous Categories 1: FIRE  
Hazardous Categories 2: Not reported

Facility Id: 210752  
Update Date: 11/02/2012  
Case Number: Not reported  
Name: INDUSTRIAL STRENGTH CLEANER AND DEGREASER  
Other Information: Not reported  
Material Waste: Material  
Hazardous Categories 1: ACUTE  
Hazardous Categories 2: Not reported

Facility Id: 210752  
Update Date: 11/02/2012  
Case Number: Not reported  
Name: WASTE 222 OIL/WATER SEPARATION SLUDGE  
Other Information: SUMP SLUDGE/OIL ABSORBENT  
Material Waste: Waste  
Hazardous Categories 1: Not reported  
Hazardous Categories 2: Not reported

Facility Id: 210752  
Update Date: 11/02/2012  
Case Number: Not reported  
Name: WASTE 444 USED BATTERIES  
Other Information: USED BATTERIES  
Material Waste: Waste  
Hazardous Categories 1: Not reported  
Hazardous Categories 2: Not reported

Facility Id: 210752  
Update Date: 11/02/2012  
Case Number: Not reported  
Name: WASTE 221 WASTE OIL & MIXED OIL  
Other Information: WASTE OIL  
Material Waste: Waste  
Hazardous Categories 1: Not reported  
Hazardous Categories 2: Not reported

Facility Id: 210752  
Update Date: 11/02/2012  
Case Number: 107-21-1  
Name: ETHYLENE GLYCOL  
Other Information: ANTIFREEZE

MAP FINDINGS  
FOCUS MAP 12

Map ID Site Database(s) EPA ID Number

**REBEL RENTS (Continued)**

**S103240494**

Material Waste: Material  
Hazardous Categories 1: ACUTE  
Hazardous Categories 2: Not reported

Facility Id: 210752  
Update Date: 11/02/2012  
Case Number: 8006-61-9  
Name: REGULAR GASOLINE FUEL  
Other Information: Not reported  
Material Waste: Material  
Hazardous Categories 1: FIRE  
Hazardous Categories 2: Not reported

Violations Active Permits:

Facility Id: 210752  
Update Date: 11/02/2012  
Inspection Date: 05/08/2009  
Violation Code: 6HV1001  
Violation: NO UPF PERMIT FOR HAZMATS  
Violation Citation: A Unified Program Facility permit has not been obtained for hazardous materials. 68.905  
Activity: ACTIVE

Facility Id: 210752  
Update Date: 11/02/2012  
Inspection Date: 05/08/2009  
Violation Code: 6HV0131  
Violation: UPF Permit NOT OBTAINED for HAZWASTE  
Violation Citation: A Unified Program Facility permit has not been obtained for the generation of hazardous waste. 68.905  
Activity: ACTIVE

Facility Id: 210752  
Update Date: 11/02/2012  
Inspection Date: 05/08/2009  
Violation Code: 6HV1002  
Violation: HMBP NOT ESTABLISHED/IMPLEMENTED.  
Violation Citation: Hazardous materials handler has not established/implemented a business plan. HSC 25503.5(a)  
Activity: ACTIVE

Facility Id: 104389  
Business Type: 6HK70  
EPA Id Number: CAL000222484  
APN: 229-130-51-00  
Last HMMD Inspection: 11/02/2007  
Permit Status: CHNG  
Permit Expiration: 03/31/2009  
Facility Owner: REBEL RENTS  
Facility Address: PO BOX 890790  
Facility City: TEMECULA  
Facility State: CA  
Facility Zip: 92589-0790  
UST Owner: MCARTHUR EQUIPMENT  
Handle Regulated Hazmat: Y  
Own Or Operate UST: Not reported

MAP FINDINGS  
FOCUS MAP 12

Map ID      Site      Database(s)      EPA ID Number

**REBEL RENTS (Continued)**

**S103240494**

Subject To APSA:      Not reported  
Generate Haz Waste:      Y  
Treat Haz Waste:      Not reported  
Generate Medical Waste:      Not reported

UST:

UST Name:      UNDERGROUND TANK 104389 T001  
Last Update:      2012-11-02 14:17:38  
Permit Number:      104389  
Tank Type:      SINGLE WALL  
Additional Id:      ED2 DIESEL  
Capacity Gallons:      1000  
UST Contents:      DIESEL  
Other Content Info:      DIESEL  
Reg Status:      REMOVED  
Remove Close Date:      1999-08-01 00:00:00  
Year Installed:      1978-01-01 00:00:00  
Pipe Type:      SINGLE WALL  
Delivery System:      SUCTION  
Monitor Code:      01  
UST Monitor Method:      SW TANK SW SUCTION PIPE W/ SIRS: SIR DATA ANALYSIS MONTHLY, TANK TEST BIENNIALY, PIPE TEST TRIENNIALY

UST Name:      UNDERGROUND TANK 104389 T002  
Last Update:      2012-11-02 14:17:38  
Permit Number:      104389  
Tank Type:      SINGLE WALL  
Additional Id:      EG1 REGULAR UNLEADED  
Capacity Gallons:      1000  
UST Contents:      REGULAR UNLEADED  
Other Content Info:      REGULAR UNLEADED  
Reg Status:      REMOVED  
Remove Close Date:      1999-08-01 00:00:00  
Year Installed:      1978-01-01 00:00:00  
Pipe Type:      SINGLE WALL  
Delivery System:      SUCTION  
Monitor Code:      01  
UST Monitor Method:      SW TANK SW SUCTION PIPE W/ SIRS: SIR DATA ANALYSIS MONTHLY, TANK TEST BIENNIALY, PIPE TEST TRIENNIALY

Facility Id:      210752  
Business Type:      6HK70  
EPA Id Number:      CAL000336432  
APN:      229-130-51-00  
Last HMMD Inspection:      01/04/2012  
Permit Status:      OPEN  
Permit Expiration:      08/31/2013  
Facility Owner:      TOOLSHED EQUIPMENT RENTAL, INC  
Facility Address:      142 W MISSION AV  
Facility City:      ESCONDIDO  
Facility State:      CA  
Facility Zip:      92025  
UST Owner:      Not reported  
Handle Regulated Hazmat:      Y  
Own Or Operate UST:      Not reported  
Subject To APSA:      Y  
Generate Haz Waste:      Y

MAP FINDINGS  
FOCUS MAP 12

Map ID	Site	Database(s)	EPA ID Number
--------	------	-------------	---------------

**REBEL RENTS (Continued)**

**S103240494**

Treat Haz Waste: Not reported  
Generate Medical Waste: Not reported

UST:

UST Name: UNDERGROUND TANK 104389 T001  
Last Update: 2012-11-02 14:17:38  
Permit Number: 210752  
Tank Type: SINGLE WALL  
Additional Id: ED2 DIESEL  
Capacity Gallons: 1000  
UST Contents: DIESEL  
Other Content Info: DIESEL  
Reg Status: REMOVED  
Remove Close Date: 1999-08-01 00:00:00  
Year Installed: 1978-01-01 00:00:00  
Pipe Type: SINGLE WALL  
Delivery System: SUCTION  
Monitor Code: 01  
UST Monitor Method: SW TANK SW SUCTION PIPE W/ SIRS: SIR DATA ANALYSIS MONTHLY, TANK TEST BIENNIALY, PIPE TEST TRIENNIALY

UST Name: UNDERGROUND TANK 104389 T002  
Last Update: 2012-11-02 14:17:38  
Permit Number: 210752  
Tank Type: SINGLE WALL  
Additional Id: EG1 REGULAR UNLEADED  
Capacity Gallons: 1000  
UST Contents: REGULAR UNLEADED  
Other Content Info: REGULAR UNLEADED  
Reg Status: REMOVED  
Remove Close Date: 1999-08-01 00:00:00  
Year Installed: 1978-01-01 00:00:00  
Pipe Type: SINGLE WALL  
Delivery System: SUCTION  
Monitor Code: 01  
UST Monitor Method: SW TANK SW SUCTION PIPE W/ SIRS: SIR DATA ANALYSIS MONTHLY, TANK TEST BIENNIALY, PIPE TEST TRIENNIALY

Active Permits:

Facility Id: 210752  
Update Date: 11/02/2012  
Case Number: 74-98-6  
Name: PROPANE COMPRESSED GAS:  
Other Information: Not reported  
Material Waste: Material  
Hazardous Categories 1: FIRE  
Hazardous Categories 2: Not reported

Facility Id: 210752  
Update Date: 11/02/2012  
Case Number: Not reported  
Name: WASTE 135 UNSPECIFIED AQUEOUS SOL'N  
Other Information: PARTS WASHER(SYSTEM 1)  
Material Waste: Waste  
Hazardous Categories 1: Not reported  
Hazardous Categories 2: Not reported

MAP FINDINGS  
FOCUS MAP 12

Map ID      Site      Database(s)      EPA ID Number

---

**REBEL RENTS (Continued)**

**S103240494**

Facility Id:	210752
Update Date:	11/02/2012
Case Number:	Not reported
Name:	WASTE 888 USED OIL FILTERS
Other Information:	FILTERS
Material Waste:	Waste
Hazardous Categories 1:	Not reported
Hazardous Categories 2:	Not reported
Facility Id:	210752
Update Date:	11/02/2012
Case Number:	68476-34-6
Name:	DIESEL FUEL
Other Information:	Not reported
Material Waste:	Material
Hazardous Categories 1:	FIRE
Hazardous Categories 2:	Not reported
Facility Id:	210752
Update Date:	11/02/2012
Case Number:	Not reported
Name:	INDUSTRIAL STRENGTH CLEANER AND DEGREASER
Other Information:	Not reported
Material Waste:	Material
Hazardous Categories 1:	ACUTE
Hazardous Categories 2:	Not reported
Facility Id:	210752
Update Date:	11/02/2012
Case Number:	Not reported
Name:	WASTE 222 OIL/WATER SEPARATION SLUDGE
Other Information:	SUMP SLUDGE/OIL ABSORBENT
Material Waste:	Waste
Hazardous Categories 1:	Not reported
Hazardous Categories 2:	Not reported
Facility Id:	210752
Update Date:	11/02/2012
Case Number:	Not reported
Name:	WASTE 444 USED BATTERIES
Other Information:	USED BATTERIES
Material Waste:	Waste
Hazardous Categories 1:	Not reported
Hazardous Categories 2:	Not reported
Facility Id:	210752
Update Date:	11/02/2012
Case Number:	Not reported
Name:	WASTE 221 WASTE OIL & MIXED OIL
Other Information:	WASTE OIL
Material Waste:	Waste
Hazardous Categories 1:	Not reported
Hazardous Categories 2:	Not reported
Facility Id:	210752
Update Date:	11/02/2012
Case Number:	107-21-1

MAP FINDINGS  
FOCUS MAP 12

Map ID	Site	Database(s)	EPA ID Number
--------	------	-------------	---------------

**REBEL RENTS (Continued)**

**S103240494**

Name: ETHYLENE GLYCOL  
Other Information: ANTIFREEZE  
Material Waste: Material  
Hazardous Categories 1: ACUTE  
Hazardous Categories 2: Not reported

Facility Id: 210752  
Update Date: 11/02/2012  
Case Number: 8006-61-9  
Name: REGULAR GASOLINE FUEL  
Other Information: Not reported  
Material Waste: Material  
Hazardous Categories 1: FIRE  
Hazardous Categories 2: Not reported

Violations Active Permits:

Facility Id: 210752  
Update Date: 11/02/2012  
Inspection Date: 05/08/2009  
Violation Code: 6HV1001  
Violation: NO UPF PERMIT FOR HAZMATS  
Violation Citation: A Unified Program Facility permit has not been obtained for hazardous materials. 68.905  
Activity: ACTIVE

Facility Id: 210752  
Update Date: 11/02/2012  
Inspection Date: 05/08/2009  
Violation Code: 6HV0131  
Violation: UPF Permit NOT OBTAINED for HAZWASTE  
Violation Citation: A Unified Program Facility permit has not been obtained for the generation of hazardous waste. 68.905  
Activity: ACTIVE

Facility Id: 210752  
Update Date: 11/02/2012  
Inspection Date: 05/08/2009  
Violation Code: 6HV1002  
Violation: HMBP NOT ESTABLISHED/IMPLEMENTED.  
Violation Citation: Hazardous materials handler has not established/implemented a business plan. HSC 25503.5(a)  
Activity: ACTIVE

[Click this hyperlink](#) while viewing on your computer to access 5 additional CA\_HMMD: record(s) in the EDR Site Report.

**SAN DIEGO CO. SAM:**

Case Number: H04389-001  
Agency: DEH Site Assessment & Mitigation  
**Funding: LOP - State Fund**  
Facility Type: Drinking Water Aquifer Impacted  
Facility Status: Remedial Investigation  
Date: 1/31/2002  
Date Began: 1/8/1999

MAP FINDINGS  
FOCUS MAP 12

Map ID	Site	Database(s)	EPA ID Number
--------	------	-------------	---------------

57	<b>REBEL RENTS 142 W MISSION AV ESCONDIDO, CA 92025</b>	<b>LUST</b>	<b>S108218021 N/A</b>
----	-----------------------------------------------------------------	-------------	---------------------------

LUST:

Region:	STATE
Global Id:	T0607302577
Latitude:	33.1301927
Longitude:	-117.0860493
Case Type:	LUST Cleanup Site
Status:	Completed - Case Closed
Status Date:	05/21/2013
Lead Agency:	SAN DIEGO COUNTY LOP
Case Worker:	CH
Local Agency:	SAN DIEGO COUNTY LOP
RB Case Number:	9UT3815
LOC Case Number:	H04389-001
File Location:	Local Agency
Potential Media Affect:	Aquifer used for drinking water supply
Potential Contaminants of Concern:	Benzene, Diesel, MTBE / TBA / Other Fuel Oxygenates, Gasoline
Site History:	<p>On January 8, 1999 two underground storage tanks (USTs) containing gasoline and diesel were removed from the site. Pondered product was observed below the diesel UST, and a petroleum sheen was observed on groundwater in the gasoline UST excavation. DEH-directed soil sampling from beneath the USTs showed total petroleum hydrocarbons (TPH) from gasoline and diesel at a maximum of 630 and 520 milligrams per kilogram (mg/kg), respectively. Unauthorized Release H04389-001 was opened based upon these observations and results. Soil assessment was initiated in January 2002, when six borings were drilled in the vicinity of the former USTs. Additional soil sampling was completed during drilling of six groundwater monitoring wells in January 2002, three groundwater monitoring wells in October 2005, and four groundwater monitoring wells in March 2009. Delineation of petroleum-impacted soil was completed in January 2008 when nine borings were drilled. Petroleum hydrocarbons were detected at depths of 3.5 to 20 feet below ground surface (bgs), with the majority of the contamination detected at depths of less than 8 feet bgs. Petroleum-impacted soil was primarily located in the vicinity of the former gasoline UST and in the capillary fringe. The consultant concluded that approximately 1,424 cubic yards of petroleum-impacted soil was present at the site, of which approximately 940 cubic yards contained concentrations of petroleum hydrocarbons exceeding 100 mg/kg. Groundwater assessment was initiated in January 2002, when grab groundwater samples were collected from six borings. Petroleum constituents were detected in all six groundwater samples. Groundwater assessment proceeded with the installation of 13 groundwater monitoring wells from 2002 to 2009, one of which was installed off-site. A Corrective Action Plan (CAP) and CAP Addendum were approved on February 9, 2011. The CAP and Addendum proposed to remediate the site by source zone soil removal and subsequent oxidation of contaminants by injection of hydrogen peroxide followed by bacteria and nutrients. Excavation of soils in the source zone, an area approximately 50 feet wide by 40 feet long in the vicinity of the former USTs, proceeded in June 2011. Three injection/interceptor trenches were also excavated down-gradient of the source area. Prior to back-filling, hydrogen peroxide was added to the source zone excavation and trenches and perforated piping was installed to facilitate future addition of amendments. The excavations resulted in removal of approximately 1002.25 tons (650 cubic yards) of</p>



MAP FINDINGS  
FOCUS MAP 12

Map ID      Site      Database(s)      EPA ID Number

---

**REBEL RENTS (Continued)**

**S108218021**

petroleum-impacted soil from the site and destruction of five groundwater monitoring wells. Confirmation soil sampling completed after excavation of the source zone showed TPH from gasoline and diesel at a maximum of 14 and 26 mg/kg, respectively. The consultant estimates that approximately 120 cubic yards of petroleum-impacted soil with concentrations of petroleum hydrocarbons exceeding 100 mg/kg remains at the site. Bacteria and nutrients were applied to the source zone and trenches in July and October 2011, with groundwater monitoring and sampling completed after each application. In addition to analysis for petroleum constituents, select groundwater samples were analyzed for natural attenuation parameters and hydrocarbon-degrading bacteria. After the second amendment, benzene and methyl tert-butyl ether (MTBE) were the only petroleum constituents detected at concentrations exceeding the maximum contaminant level (MCL). Benzene was detected in groundwater samples from monitoring wells MW4 and MW11 at 9.9 and 1.8 micrograms per liter (ug/l), respectively; and MTBE was detected in the groundwater sample from monitoring well MW7 at 230 ug/l. In February and March 2012, additional amendments were added to the trenches to facilitate anaerobic degradation of MTBE in the vicinity of monitoring well MW7. The amendments included bacteria, nutrients, and an electr

[Click here to access the California GeoTracker records for this facility:](#)

**Contact:**

Global Id: T0607302577  
Contact Type: Local Agency Caseworker  
Contact Name: COLLEEN HINES  
Organization Name: SAN DIEGO COUNTY LOP  
Address: P.O. Box 129261  
City: SAN DIEGO  
Email: colleen.hines@sdcounty.ca.gov  
Phone Number: 8585056874

**Status History:**

Global Id: T0607302577  
Status: Open - Case Begin Date  
Status Date: 01/08/1999

Global Id: T0607302577  
Status: Completed - Case Closed  
Status Date: 05/21/2013

Global Id: T0607302577  
Status: Open - Eligible for Closure  
Status Date: 05/18/2010

Global Id: T0607302577  
Status: Open - Remediation  
Status Date: 01/08/1999

Global Id: T0607302577  
Status: Open - Remediation  
Status Date: 12/01/2009

Global Id: T0607302577  
Status: Open - Site Assessment

MAP FINDINGS  
FOCUS MAP 12

Map ID	Site	Database(s)	EPA ID Number
--------	------	-------------	---------------

**REBEL RENTS (Continued)**

**S108218021**

Status Date: 05/18/2010

Regulatory Activities:

Global Id: T0607302577  
Action Type: ENFORCEMENT  
Date: 03/21/2013  
Action: Notice of Responsibility

Global Id: T0607302577  
Action Type: ENFORCEMENT  
Date: 03/21/2013  
Action: Notification - Fee Title Owners Notice

Global Id: T0607302577  
Action Type: ENFORCEMENT  
Date: 12/02/2009  
Action: Technical Correspondence / Assistance / Other

Global Id: T0607302577  
Action Type: ENFORCEMENT  
Date: 02/22/2012  
Action: Technical Correspondence / Assistance / Other

Global Id: T0607302577  
Action Type: RESPONSE  
Date: 07/31/2010  
Action: Monitoring Report - Semi-Annually

Global Id: T0607302577  
Action Type: RESPONSE  
Date: 12/07/2010  
Action: Monitoring Report - Semi-Annually - Regulator Responded

Global Id: T0607302577  
Action Type: RESPONSE  
Date: 07/01/2011  
Action: Monitoring Report - Semi-Annually - Regulator Responded

Global Id: T0607302577  
Action Type: ENFORCEMENT  
Date: 09/09/2010  
Action: Technical Correspondence / Assistance / Other

Global Id: T0607302577  
Action Type: ENFORCEMENT  
Date: 01/19/2011  
Action: Technical Correspondence / Assistance / Other

Global Id: T0607302577  
Action Type: REMEDIATION  
Date: 01/01/1950  
Action: Excavation

Global Id: T0607302577  
Action Type: ENFORCEMENT  
Date: 09/16/2008  
Action: Technical Correspondence / Assistance / Other

MAP FINDINGS  
FOCUS MAP 12

Map ID Site Database(s) EPA ID Number

**REBEL RENTS (Continued)**

**S108218021**

Global Id:	T0607302577
Action Type:	ENFORCEMENT
Date:	10/27/2010
Action:	Technical Correspondence / Assistance / Other
Global Id:	T0607302577
Action Type:	ENFORCEMENT
Date:	02/09/2011
Action:	Technical Correspondence / Assistance / Other
Global Id:	T0607302577
Action Type:	ENFORCEMENT
Date:	10/17/2011
Action:	Technical Correspondence / Assistance / Other
Global Id:	T0607302577
Action Type:	ENFORCEMENT
Date:	08/02/2011
Action:	Technical Correspondence / Assistance / Other
Global Id:	T0607302577
Action Type:	Other
Date:	01/01/1950
Action:	Leak Stopped
Global Id:	T0607302577
Action Type:	RESPONSE
Date:	10/11/2011
Action:	Monitoring Report - Quarterly - Regulator Responded
Global Id:	T0607302577
Action Type:	RESPONSE
Date:	09/28/2011
Action:	Clean Up Fund - 5-Year Review Summary - Regulator Responded
Global Id:	T0607302577
Action Type:	RESPONSE
Date:	10/05/2011
Action:	Clean Up Fund - 5-Year Review Summary - Regulator Responded
Global Id:	T0607302577
Action Type:	RESPONSE
Date:	02/03/2012
Action:	Monitoring Report - Quarterly - Regulator Responded
Global Id:	T0607302577
Action Type:	RESPONSE
Date:	02/21/2012
Action:	Other Report / Document - Regulator Responded
Global Id:	T0607302577
Action Type:	RESPONSE
Date:	07/10/2012
Action:	Other Report / Document - Regulator Responded
Global Id:	T0607302577
Action Type:	RESPONSE

MAP FINDINGS  
FOCUS MAP 12

Map ID	Site	Database(s)	EPA ID Number
--------	------	-------------	---------------

**REBEL RENTS (Continued)**

**S108218021**

Date:	07/31/2010
Action:	CAP/RAP - Feasibility Study Report
Global Id:	T0607302577
Action Type:	ENFORCEMENT
Date:	05/21/2013
Action:	Closure/No Further Action Letter
Global Id:	T0607302577
Action Type:	RESPONSE
Date:	10/30/2012
Action:	Monitoring Report - Quarterly - Regulator Responded
Global Id:	T0607302577
Action Type:	RESPONSE
Date:	02/28/2013
Action:	Monitoring Report - Other - Regulator Responded
Global Id:	T0607302577
Action Type:	RESPONSE
Date:	10/15/2010
Action:	CAP/RAP - Other Report
Global Id:	T0607302577
Action Type:	RESPONSE
Date:	04/19/2010
Action:	Clean Up Fund - 5-Year Review Summary
Global Id:	T0607302577
Action Type:	RESPONSE
Date:	05/18/2010
Action:	Clean Up Fund - 5-Year Review Summary
Global Id:	T0607302577
Action Type:	ENFORCEMENT
Date:	01/25/1999
Action:	Notice of Responsibility
Global Id:	T0607302577
Action Type:	RESPONSE
Date:	05/14/2007
Action:	Soil and Water Investigation Workplan - Regulator Responded
Global Id:	T0607302577
Action Type:	RESPONSE
Date:	01/14/2011
Action:	Correspondence
Global Id:	T0607302577
Action Type:	ENFORCEMENT
Date:	01/29/2013
Action:	Technical Correspondence / Assistance / Other
Global Id:	T0607302577
Action Type:	ENFORCEMENT
Date:	07/06/2010
Action:	Technical Correspondence / Assistance / Other

MAP FINDINGS  
FOCUS MAP 12

Map ID Site Database(s) EPA ID Number

**REBEL RENTS (Continued)**

**S108218021**

Global Id: T0607302577  
Action Type: Other  
Date: 01/01/1950  
Action: Leak Began

Global Id: T0607302577  
Action Type: RESPONSE  
Date: 11/30/2009  
Action: Monitoring Report - Semi-Annually

Global Id: T0607302577  
Action Type: ENFORCEMENT  
Date: 08/15/2012  
Action: Technical Correspondence / Assistance / Other

Global Id: T0607302577  
Action Type: ENFORCEMENT  
Date: 03/21/2013  
Action: Technical Correspondence / Assistance / Other

Global Id: T0607302577  
Action Type: RESPONSE  
Date: 08/01/2011  
Action: NPDES / WDR Reports

Global Id: T0607302577  
Action Type: ENFORCEMENT  
Date: 07/13/2009  
Action: Letter - Notice

Global Id: T0607302577  
Action Type: Other  
Date: 01/01/1950  
Action: Leak Discovery

Global Id: T0607302577  
Action Type: Other  
Date: 01/01/1950  
Action: Leak Reported

57

**MISSION ESCONDIDO MALL  
205 W. MISSION AVENUE  
ESCONDIDO, CA 92025**

**SLIC  
San Diego Co. HMMD  
ENVIROSTOR**

**S108214067  
N/A**

SLIC:  
Region: STATE  
**Facility Status: Completed - Case Closed**  
Status Date: 01/18/2001  
Global Id: T0608187441  
Lead Agency: SAN DIEGO COUNTY LOP  
Lead Agency Case Number: H20299-001  
Latitude: 33.129241  
Longitude: -117.087488  
Case Type: Cleanup Program Site  
Case Worker: Not reported  
Local Agency: Not reported  
RB Case Number: Not reported

MAP FINDINGS  
FOCUS MAP 12

Map ID	Site	Database(s)	EPA ID Number
--------	------	-------------	---------------

**MISSION ESCONDIDO MALL (Continued)**

**S108214067**

File Location:	Local Agency
Potential Media Affected:	Soil
Potential Contaminants of Concern:	Gasoline
Site History:	Not reported

Click here to access the California GeoTracker records for this facility:

**SAN DIEGO CO. HMMD:**

Facility Id:	212904
Business Type:	6HK10
EPA Id Number:	Not reported
APN:	229-180-75-00
Last HMMD Inspection:	10/20/2010
Permit Status:	OPEN
Permit Expiration:	02/28/2013
Facility Owner:	ALL SMILE DENTAL CORP
Facility Address:	205 W MISSION AV #V
Facility City:	ESCONDIDO
Facility State:	CA
Facility Zip:	92025
UST Owner:	Not reported
Handle Regulated Hazmat:	Not reported
Own Or Operate UST:	Not reported
Subject To APSA:	Not reported
Generate Haz Waste:	Not reported
Treat Haz Waste:	Not reported
Generate Medical Waste:	Y

**Inactive Permits:**

Facility Id:	212904
Update Date:	11/02/2012
Case Number:	Not reported
Name:	WASTE 901 INFECTIOUS WASTE, GENERAL
Other Information:	Not reported
Material Waste:	Waste
Hazardous Categories 1:	Not reported
Hazardous Categories 2:	Not reported

Facility Id:	212904
Update Date:	11/02/2012
Case Number:	Not reported
Name:	WASTE 902 INFECTIOUS WASTE, SHARPS
Other Information:	Not reported
Material Waste:	Waste
Hazardous Categories 1:	Not reported
Hazardous Categories 2:	Not reported

**Violations Active Permits:**

Facility Id:	212904
Update Date:	11/02/2012
Inspection Date:	10/20/2010
Violation Code:	6HV0227
Violation:	HAZWASTE TANK/CONTAINER W/O LABEL/DATE
Violation Citation:	Failed to properly label/date hazardous waste container &/or tank. 66262.34(f)
Activity:	ACTIVE

MAP FINDINGS  
FOCUS MAP 12

Map ID	Site	Database(s)	EPA ID Number
--------	------	-------------	---------------

**MISSION ESCONDIDO MALL (Continued)**

**S108214067**

Facility Id: 212904  
 Update Date: 11/02/2012  
 Inspection Date: 10/20/2010  
 Violation Code: 6HV4201  
 Violation: NO UPF PERMIT FOR MEDICAL WASTE  
 Violation Citation: A Unified Program Facility Permit has not been obtained for the generation of medical waste. 117705, 68.905  
 Activity: ACTIVE

Facility Id: 212904  
 Update Date: 11/02/2012  
 Inspection Date: 10/20/2010  
 Violation Code: 6HV4204  
 Violation: WARNING SIGN NOT POSTED  
 Violation Citation: MW designated accumulation area not posted with an approved and legible biohazardous waste "warning sign" in English and Spanish. 118310  
 Activity: ACTIVE

Facility Id: 212904  
 Update Date: 11/02/2012  
 Inspection Date: 10/20/2010  
 Violation Code: 6HV4205  
 Violation: MED SOLID WASTE NOT SECURED TO DENY ACCE  
 Violation Citation: Medical Solid Waste not secured to deny access to unauthorized persons. 68.1211  
 Activity: ACTIVE

Facility Id: 212904  
 Update Date: 11/02/2012  
 Inspection Date: 10/20/2010  
 Violation Code: 6HV0307  
 Violation: ILLEGAL DISPOSAL OF UNIVERSAL WASTE  
 Violation Citation: Disposal of universal waste to an unauthorized point. 25189.5(a); SQH:66273.11(a); LQH: 66273.31(a)  
 Activity: ACTIVE

**ENVIROSTOR:**

Facility ID: 37150011  
 Status: Refer: 1248 Local Agency  
 Status Date: 04/24/2000  
 Site Code: Not reported  
 Site Type: Evaluation  
 Site Type Detailed: Evaluation  
 Acres: 0  
 NPL: NO  
 Regulatory Agencies: SAN DIEGO COUNTY  
 Lead Agency: SAN DIEGO COUNTY  
 Program Manager: Not reported  
 Supervisor: Referred - Not Assigned  
 Division Branch: Cleanup Cypress  
 Assembly: 75  
 Senate: 38  
 Special Program: Not reported  
 Restricted Use: NO  
 Site Mgmt Req: NONE SPECIFIED

MAP FINDINGS  
FOCUS MAP 12

Map ID      Site      Database(s)      EPA ID Number

---

**MISSION ESCONDIDO MALL (Continued)**

**S108214067**

Funding: Not Applicable  
 Latitude: 33.12917  
 Longitude: -117.0874  
 APN: 2291807500  
 Past Use: NONE SPECIFIED  
 Potential COC: NONE SPECIFIED  
 Confirmed COC: NONE SPECIFIED  
 Potential Description: NONE SPECIFIED  
 Alias Name: 2291807500  
 Alias Type: APN  
 Alias Name: 37150011  
 Alias Type: Envirostor ID Number

Completed Info:

Completed Area Name: PROJECT WIDE  
 Completed Sub Area Name: Not reported  
 Completed Document Type: SB 1248 Notification  
 Completed Date: 04/24/2000  
 Comments: DTSC is not involved with this project.

Future Area Name: Not reported  
 Future Sub Area Name: Not reported  
 Future Document Type: Not reported  
 Future Due Date: Not reported  
 Schedule Area Name: Not reported  
 Schedule Sub Area Name: Not reported  
 Schedule Document Type: Not reported  
 Schedule Due Date: Not reported  
 Schedule Revised Date: Not reported

57

**CARPENTER PLUMBING  
205 W MISSION AV  
ESCONDIDO, CA 92025**

**San Diego Co. HMMD      S105034869  
SAN DIEGO CO. SAM      N/A**

SAN DIEGO CO. HMMD:

Facility Id: 120299  
 Business Type: 6HK03  
 EPA Id Number: Not reported  
 APN: DEH-120299  
 Last HMMD Inspection: Not reported  
 Permit Status: INAC  
 Permit Expiration: 06/30/2002  
 Facility Owner: CAPPENTER PLUMBING INC  
 Facility Address: 205 W MISSION  
 Facility City: ESCONDIDO  
 Facility State: CA  
 Facility Zip: 92025-1733  
 UST Owner: CAPPENTER PLUMBING INC  
 Handle Regulated Hazmat: Not reported  
 Own Or Operate UST: Not reported  
 Subject To APSA: Not reported  
 Generate Haz Waste: Not reported  
 Treat Haz Waste: Not reported  
 Generate Medical Waste: Not reported

UST:

UST Name: UNDERGROUND TANK 120299 T001  
 Last Update: 2012-11-02 14:17:38  
 Permit Number: 120299



MAP FINDINGS  
FOCUS MAP 12

Map ID	Site	Database(s)	EPA ID Number
--------	------	-------------	---------------

**CARPENTER PLUMBING (Continued)**

**S105034869**

Tank Type: UNKNOWN  
 Additional Id: 1  
 Capacity Gallons: 300  
 UST Contents: REGULAR UNLEADED  
 Other Content Info: REGULAR UNLEADED  
 Reg Status: REMOVED  
 Remove Close Date: 1986-11-08 00:00:00  
 Year Installed: Not reported  
 Pipe Type: Not reported  
 Delivery System: Not reported  
 Monitor Code: 90  
 UST Monitor Method: NO MONITORING ALTERNATIVE SELECTED. VERIFY AND ENTER MONITORING ALTERNATIVE DURING INSPECTION.

**SAN DIEGO CO. SAM:**

Case Number: H20299-001  
 Agency: DEH Site Assessment & Mitigation  
**Funding: Private - VAP**  
 Facility Type: Soils Only  
 Facility Status: Closed Case  
 Date: 1/18/2001  
 Date Began: 4/24/2000

57

**CHEVRON N BROADWAY  
761 BROADWAY N  
ESCONDIDO, CA 92025**

**HIST CORTESE  
LUST  
EMI**

**S100728626  
N/A**

**HIST CORTESE:**

Region: CORTESE  
 Facility County Code: 37  
 Reg By: LTNKA  
 Reg Id: 9UT3205

**LUST REG 9:**

Region: 9  
 Status: Preliminary site assessment underway  
 Case Number: 9UT3205  
 Local Case: H12462-002  
 Substance: Unleaded Gasoline  
 Qty Leaked: 0  
 Abate Method: Not reported  
 Local Agency: San Diego  
 How Found: Not reported  
 How Stopped: Not reported  
 Source: Tank  
 Cause: Corrosion  
 Lead Agency: Local Agency  
 Case Type: Other ground water affected  
 Date Found: 12/04/1995  
 Date Stopped: 12/04/1995  
 Confirm Date: 12/04/1995  
 Submit Workplan: Not reported  
 Prelim Assess: 12/14/1995  
 Desc Pollution: Not reported  
 Remed Plan: / /  
 Remed Action: Not reported

MAP FINDINGS  
FOCUS MAP 12

Map ID Site Database(s) EPA ID Number

**CHEVRON N BROADWAY (Continued)**

**S100728626**

Began Monitor: Not reported  
 Release Date: 12/04/1995  
 Enforce Date: 12/5/95  
 Closed Date: Not reported  
 Enforce Type: SEL  
 Pilot Program: LOP  
 Basin Number: 904.62  
 GW Depth: 11'  
 Beneficial Use: MUNBU  
 NPDES Number: Not reported  
 Priority: 1A  
 File Disp: Administratively opened on database, however no file physically exists  
 Interim Remedial Actions: Not reported  
 Cleanup and Abatement order Number: Not reported  
 Waste Discharge Requirement Number: Not reported

EMI:

Year: 1999  
 County Code: 37  
 Air Basin: SD  
 Facility ID: 4527  
 Air District Name: SD  
 SIC Code: 5541  
 Air District Name: SAN DIEGO COUNTY APCD  
 Community Health Air Pollution Info System: Not reported  
 Consolidated Emission Reporting Rule: Not reported  
 Total Organic Hydrocarbon Gases Tons/Yr: 4  
 Reactive Organic Gases Tons/Yr: 4  
 Carbon Monoxide Emissions Tons/Yr: 0  
 NOX - Oxides of Nitrogen Tons/Yr: 0  
 SOX - Oxides of Sulphur Tons/Yr: 0  
 Particulate Matter Tons/Yr: 0  
 Part. Matter 10 Micrometers & Smlr Tons/Yr: 0

Year: 2000  
 County Code: 37  
 Air Basin: SD  
 Facility ID: 4527  
 Air District Name: SD  
 SIC Code: 5541  
 Air District Name: SAN DIEGO COUNTY APCD  
 Community Health Air Pollution Info System: Not reported  
 Consolidated Emission Reporting Rule: Not reported  
 Total Organic Hydrocarbon Gases Tons/Yr: 5  
 Reactive Organic Gases Tons/Yr: 5  
 Carbon Monoxide Emissions Tons/Yr: 0  
 NOX - Oxides of Nitrogen Tons/Yr: 0  
 SOX - Oxides of Sulphur Tons/Yr: 0  
 Particulate Matter Tons/Yr: 0  
 Part. Matter 10 Micrometers & Smlr Tons/Yr: 0

Year: 2001  
 County Code: 37  
 Air Basin: SD  
 Facility ID: 4527  
 Air District Name: SD  
 SIC Code: 5541

MAP FINDINGS  
FOCUS MAP 12

Map ID      Site      Database(s)      EPA ID Number

---

**CHEVRON N BROADWAY (Continued)**

**S100728626**

Air District Name: SAN DIEGO COUNTY APCD  
 Community Health Air Pollution Info System: Not reported  
 Consolidated Emission Reporting Rule: Not reported  
 Total Organic Hydrocarbon Gases Tons/Yr: 5  
 Reactive Organic Gases Tons/Yr: 5  
 Carbon Monoxide Emissions Tons/Yr: 0  
 NOX - Oxides of Nitrogen Tons/Yr: 0  
 SOX - Oxides of Sulphur Tons/Yr: 0  
 Particulate Matter Tons/Yr: 0  
 Part. Matter 10 Micrometers & Smlr Tons/Yr: 0

Year: 2002

County Code: 37

Air Basin: SD

Facility ID: 4527

Air District Name: SD

SIC Code: 5541

Air District Name: SAN DIEGO COUNTY APCD

Community Health Air Pollution Info System: Not reported

Consolidated Emission Reporting Rule: Not reported

Total Organic Hydrocarbon Gases Tons/Yr: 5

Reactive Organic Gases Tons/Yr: 5

Carbon Monoxide Emissions Tons/Yr: 0

NOX - Oxides of Nitrogen Tons/Yr: 0

SOX - Oxides of Sulphur Tons/Yr: 0

Particulate Matter Tons/Yr: 0

Part. Matter 10 Micrometers & Smlr Tons/Yr: 0

Year: 2003

County Code: 37

Air Basin: SD

Facility ID: 4527

Air District Name: SD

SIC Code: 5541

Air District Name: SAN DIEGO COUNTY APCD

Community Health Air Pollution Info System: Not reported

Consolidated Emission Reporting Rule: Not reported

Total Organic Hydrocarbon Gases Tons/Yr: 5

Reactive Organic Gases Tons/Yr: 5

Carbon Monoxide Emissions Tons/Yr: 0

NOX - Oxides of Nitrogen Tons/Yr: 0

SOX - Oxides of Sulphur Tons/Yr: 0

Particulate Matter Tons/Yr: 0

Part. Matter 10 Micrometers & Smlr Tons/Yr: 0

Year: 2004

County Code: 37

Air Basin: SD

Facility ID: 4527

Air District Name: SD

SIC Code: 5541

Air District Name: SAN DIEGO COUNTY APCD

Community Health Air Pollution Info System: Not reported

Consolidated Emission Reporting Rule: Not reported

Total Organic Hydrocarbon Gases Tons/Yr: 4.6328562

Reactive Organic Gases Tons/Yr: 4.6328562

Carbon Monoxide Emissions Tons/Yr: 0

MAP FINDINGS  
FOCUS MAP 12

Map ID Site Database(s) EPA ID Number

**CHEVRON N BROADWAY (Continued)**

**S100728626**

NOX - Oxides of Nitrogen Tons/Yr:	0
SOX - Oxides of Sulphur Tons/Yr:	0
Particulate Matter Tons/Yr:	0
Part. Matter 10 Micrometers & Smlr Tons/Yr:	0
Year:	2005
County Code:	37
Air Basin:	SD
Facility ID:	4527
Air District Name:	SD
SIC Code:	5541
Air District Name:	SAN DIEGO COUNTY APCD
Community Health Air Pollution Info System:	Not reported
Consolidated Emission Reporting Rule:	Not reported
Total Organic Hydrocarbon Gases Tons/Yr:	4.6328562
Reactive Organic Gases Tons/Yr:	4.6328562
Carbon Monoxide Emissions Tons/Yr:	0
NOX - Oxides of Nitrogen Tons/Yr:	0
SOX - Oxides of Sulphur Tons/Yr:	0
Particulate Matter Tons/Yr:	0
Part. Matter 10 Micrometers & Smlr Tons/Yr:	0
Year:	2006
County Code:	37
Air Basin:	SD
Facility ID:	4527
Air District Name:	SD
SIC Code:	5541
Air District Name:	SAN DIEGO COUNTY APCD
Community Health Air Pollution Info System:	Not reported
Consolidated Emission Reporting Rule:	Not reported
Total Organic Hydrocarbon Gases Tons/Yr:	3.1
Reactive Organic Gases Tons/Yr:	3.1
Carbon Monoxide Emissions Tons/Yr:	0
NOX - Oxides of Nitrogen Tons/Yr:	0
SOX - Oxides of Sulphur Tons/Yr:	0
Particulate Matter Tons/Yr:	0
Part. Matter 10 Micrometers & Smlr Tons/Yr:	0
Year:	2007
County Code:	37
Air Basin:	SD
Facility ID:	4527
Air District Name:	SD
SIC Code:	5541
Air District Name:	SAN DIEGO COUNTY APCD
Community Health Air Pollution Info System:	Not reported
Consolidated Emission Reporting Rule:	Not reported
Total Organic Hydrocarbon Gases Tons/Yr:	3.1
Reactive Organic Gases Tons/Yr:	3.1
Carbon Monoxide Emissions Tons/Yr:	0
NOX - Oxides of Nitrogen Tons/Yr:	0
SOX - Oxides of Sulphur Tons/Yr:	0
Particulate Matter Tons/Yr:	0
Part. Matter 10 Micrometers & Smlr Tons/Yr:	0
Year:	2008

MAP FINDINGS  
FOCUS MAP 12

Map ID Site Database(s) EPA ID Number

**CHEVRON N BROADWAY (Continued)**

**S100728626**

County Code: 37  
 Air Basin: SD  
 Facility ID: 4527  
 Air District Name: SD  
 SIC Code: 5541  
 Air District Name: SAN DIEGO COUNTY APCD  
 Community Health Air Pollution Info System: Not reported  
 Consolidated Emission Reporting Rule: Not reported  
 Total Organic Hydrocarbon Gases Tons/Yr: 3.1  
 Reactive Organic Gases Tons/Yr: 3.1  
 Carbon Monoxide Emissions Tons/Yr: 0  
 NOX - Oxides of Nitrogen Tons/Yr: 0  
 SOX - Oxides of Sulphur Tons/Yr: 0  
 Particulate Matter Tons/Yr: 0  
 Part. Matter 10 Micrometers & Smlr Tons/Yr: 0

Year: 2009  
 County Code: 37  
 Air Basin: SD  
 Facility ID: 4527  
 Air District Name: SD  
 SIC Code: 5541  
 Air District Name: SAN DIEGO COUNTY APCD  
 Community Health Air Pollution Info System: Not reported  
 Consolidated Emission Reporting Rule: Not reported  
 Total Organic Hydrocarbon Gases Tons/Yr: 3.1000000000000001  
 Reactive Organic Gases Tons/Yr: 3.1000000000000001  
 Carbon Monoxide Emissions Tons/Yr: 0  
 NOX - Oxides of Nitrogen Tons/Yr: 0  
 SOX - Oxides of Sulphur Tons/Yr: 0  
 Particulate Matter Tons/Yr: 0  
 Part. Matter 10 Micrometers & Smlr Tons/Yr: 0

Year: 2010  
 County Code: 37  
 Air Basin: SD  
 Facility ID: 4527  
 Air District Name: SD  
 SIC Code: 5541  
 Air District Name: SAN DIEGO COUNTY APCD  
 Community Health Air Pollution Info System: Not reported  
 Consolidated Emission Reporting Rule: Not reported  
 Total Organic Hydrocarbon Gases Tons/Yr: 3.1000000000000001  
 Reactive Organic Gases Tons/Yr: 3.1000000000000001  
 Carbon Monoxide Emissions Tons/Yr: 0  
 NOX - Oxides of Nitrogen Tons/Yr: 0  
 SOX - Oxides of Sulphur Tons/Yr: 0  
 Particulate Matter Tons/Yr: 0  
 Part. Matter 10 Micrometers & Smlr Tons/Yr: 0

MAP FINDINGS  
FOCUS MAP 12

Map ID	Site	Database(s)	EPA ID Number
--------	------	-------------	---------------

57	<b>ED LYON PROPERTY</b> <b>222 W MISSION AV</b> <b>ESCONDIDO, CA 92025</b>	<b>SLIC</b> <b>San Diego Co. HMMD</b> <b>SAN DIEGO CO. SAM</b>	<b>S100732455</b> <b>N/A</b>
----	----------------------------------------------------------------------------------	----------------------------------------------------------------------	---------------------------------

SLIC:

Region:	STATE
<b>Facility Status:</b>	<b>Completed - Case Closed</b>
Status Date:	09/06/1990
Global Id:	T0608118779
Lead Agency:	SAN DIEGO COUNTY LOP
Lead Agency Case Number:	H23051-001
Latitude:	33.129458
Longitude:	-117.088235
Case Type:	Cleanup Program Site
Case Worker:	Not reported
Local Agency:	Not reported
RB Case Number:	Not reported
File Location:	Local Agency
Potential Media Affected:	Soil
Potential Contaminants of Concern:	Gasoline
Site History:	Not reported

[Click here to access the California GeoTracker records for this facility:](#)

SAN DIEGO CO. HMMD:

Facility Id:	123051
Business Type:	Not reported
EPA Id Number:	Not reported
APN:	229-130-38-00
Last HMMD Inspection:	Not reported
Permit Status:	INAC
Permit Expiration:	Not reported
Facility Owner:	Not reported
Facility Address:	Not reported
Facility City:	Not reported
Facility State:	Not reported
Facility Zip:	Not reported
UST Owner:	Not reported
Handle Regulated Hazmat:	Not reported
Own Or Operate UST:	Not reported
Subject To APSA:	Not reported
Generate Haz Waste:	Not reported
Treat Haz Waste:	Not reported
Generate Medical Waste:	Not reported

SAN DIEGO CO. SAM:

Case Number:	H23051-001
Agency:	DEH Site Assessment & Mitigation
<b>Funding:</b>	<b>Private - VAP</b>
Facility Type:	Soils Only
Facility Status:	Closed Case
Date:	9/6/1990
Date Began:	7/21/1989

MAP FINDINGS  
FOCUS MAP 12

Map ID	Site	Database(s)	EPA ID Number
57	<b>POWELL HELLER PTNRSHIP AT0165</b> <b>265 W MISSION AV</b> <b>ESCONDIDO, CA 92025</b>	<b>San Diego Co. HMMD</b> <b>SAN DIEGO CO. SAM</b>	<b>SLIC</b> <b>S100731429</b> <b>N/A</b>

SLIC:

Region:	STATE
<b>Facility Status:</b>	<b>Completed - Case Closed</b>
Status Date:	07/15/1987
Global Id:	T0607301026
Lead Agency:	SAN DIEGO COUNTY LOP
Lead Agency Case Number:	H20300-001
Latitude:	33.1292708
Longitude:	-117.0886022
Case Type:	Cleanup Program Site
Case Worker:	KH
Local Agency:	SAN DIEGO COUNTY LOP
RB Case Number:	9UT226
File Location:	Local Agency
Potential Media Affected:	Not reported
Potential Contaminants of Concern:	Not reported
Site History:	Not reported

[Click here to access the California GeoTracker records for this facility:](#)

SAN DIEGO CO. HMMD:

Facility Id:	120300
Business Type:	6HK03
EPA Id Number:	Not reported
APN:	229-180-90-00
Last HMMD Inspection:	Not reported
Permit Status:	INAC
Permit Expiration:	06/30/2002
Facility Owner:	POWELL HELLER PTNRSHIP
Facility Address:	2130 W MISSION RD
Facility City:	SAN DIEGO
Facility State:	CA
Facility Zip:	92116-2833
UST Owner:	POWELL HELLER PTNRSHIP
Handle Regulated Hazmat:	Not reported
Own Or Operate UST:	Not reported
Subject To APSA:	Not reported
Generate Haz Waste:	Not reported
Treat Haz Waste:	Not reported
Generate Medical Waste:	Not reported

UST:

UST Name:	UNDERGROUND TANK 120300 T001
Last Update:	2012-11-02 14:17:38
Permit Number:	120300
Tank Type:	SINGLE WALL
Additional Id:	AT0165-1
Capacity Gallons:	2000
UST Contents:	REGULAR UNLEADED
Other Content Info:	REGULAR UNLEADED
Reg Status:	REMOVED
Remove Close Date:	1987-01-12 00:00:00
Year Installed:	1955-01-01 00:00:00
Pipe Type:	Not reported
Delivery System:	Not reported

MAP FINDINGS  
FOCUS MAP 12

Map ID      Site      Database(s)      EPA ID Number

---

**POWELL HELLER PTNRSHIP AT0165 (Continued)**

**S100731429**

Monitor Code: 90  
UST Monitor Method: NO MONITORING ALTERNATIVE SELECTED. VERIFY AND ENTER MONITORING ALTERNATIVE DURING INSPECTION.

UST Name: UNDERGROUND TANK 120300 T002  
Last Update: 2012-11-02 14:17:38  
Permit Number: 120300  
Tank Type: SINGLE WALL  
Additional Id: AT0165-2  
Capacity Gallons: 2000  
UST Contents: LEADED  
Other Content Info: LEADED  
Reg Status: REMOVED  
Remove Close Date: 1987-01-12 00:00:00  
Year Installed: 1955-01-01 00:00:00  
Pipe Type: Not reported  
Delivery System: Not reported  
Monitor Code: 90

UST Monitor Method: NO MONITORING ALTERNATIVE SELECTED. VERIFY AND ENTER MONITORING ALTERNATIVE DURING INSPECTION.

UST Name: UNDERGROUND TANK 120300 T003  
Last Update: 2012-11-02 14:17:38  
Permit Number: 120300  
Tank Type: SINGLE WALL  
Additional Id: AT0165-3  
Capacity Gallons: 2000  
UST Contents: LEADED  
Other Content Info: LEADED  
Reg Status: REMOVED  
Remove Close Date: 1987-01-12 00:00:00  
Year Installed: 1955-01-01 00:00:00  
Pipe Type: Not reported  
Delivery System: Not reported  
Monitor Code: 90

UST Monitor Method: NO MONITORING ALTERNATIVE SELECTED. VERIFY AND ENTER MONITORING ALTERNATIVE DURING INSPECTION.

**SAN DIEGO CO. SAM:**

Case Number: H20300-001  
Agency: DEH Site Assessment & Mitigation  
**Funding: Private - VAP**  
Facility Type: Drinking Water Aquifer Impacted  
Facility Status: Closed Case  
Date: 7/15/1987  
Date Began: 5/6/1986



MAP FINDINGS  
FOCUS MAP 12

Map ID	Site	Database(s)	EPA ID Number
57	<b>POWELL HELLER PTNRSHIP AT0165 265 W MISSION AVE ESCONDIDO, CA 92025</b>	<b>SWEEPS UST</b>	<b>S106930851 N/A</b>
	<p>SWEEPS UST:</p> <p>Status: Not reported            Comp Number: 20300            Number: Not reported            Board Of Equalization: 44-023167            Referral Date: Not reported            Action Date: Not reported            Created Date: Not reported            Owner Tank Id: Not reported            SWRCB Tank Id: 37-000-020300-000001            Tank Status: Not reported            Capacity: 2000            Active Date: Not reported            Tank Use: M.V. FUEL            STG: PRODUCT            Content: REG UNLEADED            Number Of Tanks: 3</p> <p>Status: Not reported            Comp Number: 20300            Number: Not reported            Board Of Equalization: 44-023167            Referral Date: Not reported            Action Date: Not reported            Created Date: Not reported            Owner Tank Id: Not reported            SWRCB Tank Id: 37-000-020300-000002            Tank Status: Not reported            Capacity: 2000            Active Date: Not reported            Tank Use: M.V. FUEL            STG: PRODUCT            Content: LEADED            Number Of Tanks: Not reported</p> <p>Status: Not reported            Comp Number: 20300            Number: Not reported            Board Of Equalization: 44-023167            Referral Date: Not reported            Action Date: Not reported            Created Date: Not reported            Owner Tank Id: Not reported            SWRCB Tank Id: 37-000-020300-000003            Tank Status: Not reported            Capacity: 2000            Active Date: Not reported            Tank Use: M.V. FUEL            STG: PRODUCT            Content: LEADED            Number Of Tanks: Not reported</p>		

MAP FINDINGS  
FOCUS MAP 12

Map ID	Site	Database(s)	EPA ID Number
57	<b>JACK POWELL DODGE</b> <b>265 MISSION AVE W</b> <b>ESCONDIDO, CA 92025</b>	<b>HIST CORTESE</b> <b>LUST</b>	<b>S104406447</b> <b>N/A</b>
	HIST CORTESE: Region: CORTESE Facility County Code: 37 Reg By: LTNKA Reg Id: 9UT226		
	LUST REG 9: Region: 9 Status: Case Closed Case Number: 9UT226 Local Case: H20300-001 Substance: 0 Qty Leaked: 0 Abate Method: Not reported Local Agency: San Diego How Found: Tank Closure How Stopped: Close Tank Source: Tank Cause: Corrosion Lead Agency: Local Agency Case Type: Aquifer affected Date Found: 04/28/1986 Date Stopped: 04/28/1986 Confirm Date: / / Submit Workplan: Not reported Prelim Assess: / / Desc Pollution: Not reported Remed Plan: / / Remed Action: Not reported Began Monitor: 2/9/87 Release Date: 05/06/1986 Enforce Date: Not reported Closed Date: 7/15/87 Enforce Type: Not reported Pilot Program: LOP Basin Number: 904.62 GW Depth: ~11' Beneficial Use: Municipal groundwater use NPDES Number: Not reported Priority: Medium priority File Dispn: File discarded, case closed Interim Remedial Actions: Yes Cleanup and Abatement order Number: Not reported Waste Discharge Requirement Number: Not reported		
57	<b>CRANE DIVERSIFIED RETAILERS,IN</b> <b>340 MISSION AVE</b> <b>ESCONDIDO, CA 92025</b>	<b>LUST</b>	<b>S100726175</b> <b>N/A</b>
	LUST REG 9: Region: 9 Status: Case Closed Case Number: 9UT2869 Local Case: H03191-001 Substance: Gasoline		

MAP FINDINGS  
FOCUS MAP 12

Map ID      Site      Database(s)      EPA ID Number

---

**CRANE DIVERSIFIED RETAILERS,IN (Continued)**

**S100726175**

Qty Leaked: 0  
 Abate Method: Not reported  
 Local Agency: San Diego  
 How Found: Not reported  
 How Stopped: Not reported  
 Source: Not reported  
 Cause: Not reported  
 Lead Agency: Local Agency  
 Case Type: Soil only  
 Date Found: 10/11/1985  
 Date Stopped: / /  
 Confirm Date: / /  
 Submit Workplan: Not reported  
 Prelim Assess: / /  
 Desc Pollution: Not reported  
 Remed Plan: / /  
 Remed Action: Not reported  
 Began Monitor: Not reported  
 Release Date: 10/11/1985  
 Enforce Date: Not reported  
 Closed Date: 9/18/87  
 Enforce Type: Not reported  
 Pilot Program: LOP  
 Basin Number: Not reported  
 GW Depth: Not reported  
 Beneficial Use: Not reported  
 NPDES Number: Not reported  
 Priority: Not reported  
 File Disp: Administratively opened on database, however no file physically exists  
 Interim Remedial Actions: Not reported  
 Cleanup and Abatement order Number: Not reported  
 Waste Discharge Requirement Number: Not reported

57

**SHELL SERVICE STATION  
340 MISSION AVE W  
ESCONDIDO, CA 92025**

**HIST CORTESE      S101301633  
LUST      N/A**

HIST CORTESE:  
 Region: CORTESE  
 Facility County Code: 37  
 Reg By: LTNKA  
 Reg Id: 9UT486  
  
 Region: CORTESE  
 Facility County Code: 37  
 Reg By: LTNKA  
 Reg Id: 9UT2869

LUST REG 9:  
 Region: 9  
 Status: Preliminary site assessment underway  
 Case Number: 9UT3974  
 Local Case: H03191-003  
 Substance: Regular Gasoline  
 Qty Leaked: 0  
 Abate Method: Not reported  
 Local Agency: San Diego

MAP FINDINGS  
FOCUS MAP 12

Map ID Site Database(s) EPA ID Number

**SHELL SERVICE STATION (Continued)**

**S101301633**

How Found: Other Means  
 How Stopped: Other Means  
 Source: Unknown  
 Cause: Unknown  
 Lead Agency: Local Agency  
 Case Type: Soil only  
 Date Found: 06/04/1999  
 Date Stopped: 06/04/1999  
 Confirm Date: / /  
 Submit Workplan: Not reported  
 Prelim Assess: 05/07/1999  
 Desc Pollution: Not reported  
 Remed Plan: / /  
 Remed Action: Not reported  
 Began Monitor: Not reported  
 Release Date: 05/07/1999  
 Enforce Date: 9/10/99  
 Closed Date: Not reported  
 Enforce Type: SEL  
 Pilot Program: LOP  
 Basin Number: 904.62  
 GW Depth: Not reported  
 Beneficial Use: MUNBU  
 NPDES Number: Not reported  
 Priority: 2B  
 File Dispn: Not reported  
 Interim Remedial Actions: Not reported  
 Cleanup and Abatement order Number: Not reported  
 Waste Discharge Requirement Number: Not reported

Region: 9  
 Status: Case Closed  
 Case Number: 9UT486  
 Local Case: H03191-002  
 Substance: Unleaded Gasoline  
 Qty Leaked: 0  
 Abate Method: Excavate and Dispose - remove contaminated soil and dispose in approved site

Local Agency: San Diego  
 How Found: Tank Closure  
 How Stopped: Close Tank  
 Source: Unknown  
 Cause: Unknown  
 Lead Agency: Local Agency  
 Case Type: Aquifer affected  
 Date Found: 09/01/1988  
 Date Stopped: 09/01/1988  
 Confirm Date: 09/01/1988  
 Submit Workplan: Not reported  
 Prelim Assess: 11/24/1986  
 Desc Pollution: 4/1/90  
 Remed Plan: / /  
 Remed Action: Not reported  
 Began Monitor: Not reported  
 Release Date: 09/01/1988  
 Enforce Date: Not reported  
 Closed Date: 2/23/98

MAP FINDINGS  
FOCUS MAP 12

Map ID      Site      Database(s)      EPA ID Number

---

**SHELL SERVICE STATION (Continued)**

**S101301633**

Enforce Type:      Not reported  
Pilot Program:      LOP  
Basin Number:      904.62  
GW Depth:      8.4'  
Beneficial Use:      Municipal groundwater use  
NPDES Number:      Not reported  
Priority:      2B  
File Dispn:      Not reported  
Interim Remedial Actions:      Yes  
Cleanup and Abatement order Number:      Not reported  
Waste Discharge Requirement Number:      Not reported

---

57

**333 W MISSION AVE  
ESCONDIDO, CA 92025**

**EDR US Hist Auto Stat      1015432635  
N/A**

EDR Historical Auto Stations:

Name:      HAIG AUTO SMOG  
Year:      2001  
Address:      333 W MISSION AVE

Name:      HAIG AUTO SMOG  
Year:      2002  
Address:      333 W MISSION AVE

Name:      HAIG AUTO SMOG  
Year:      2004  
Address:      333 W MISSION AVE

Name:      HAIG AUTO SMOG  
Year:      2006  
Address:      333 W MISSION AVE

Name:      HAIG AUTO SMOG  
Year:      2007  
Address:      333 W MISSION AVE

Name:      HAIG AUTO SMOG  
Year:      2008  
Address:      333 W MISSION AVE

Name:      HAIG AUTO SMOG  
Year:      2009  
Address:      333 W MISSION AVE

Name:      HAIG AUTO SMOG  
Year:      2010  
Address:      333 W MISSION AVE

Name:      HAIG AUTO SMOG  
Year:      2011  
Address:      333 W MISSION AVE

Name:      HAIG AUTO SMOG  
Year:      2012  
Address:      333 W MISSION AVE

MAP FINDINGS  
FOCUS MAP 12

Map ID	Site	Database(s)	EPA ID Number
57	<b>MUNSON &amp; CO., INC.</b> <b>340 W MISSION AVE</b> <b>ESCONDIDO, CA 92025</b>	<b>HIST UST</b> <b>SWEEPS UST</b>	<b>U001571470</b> <b>N/A</b>
	HIST UST:		
	Region:	STATE	
	Facility ID:	00000010475	
	Facility Type:	Gas Station	
	Other Type:	Not reported	
	Total Tanks:	0004	
	Contact Name:	V.C. CRANE	
	Telephone:	6197467455	
	Owner Name:	SHELL OIL COMPANY	
	Owner Address:	P.O. BOX 4848	
	Owner City,St,Zip:	ANAHEIM, CA 92803	
	Tank Num:	001	
	Container Num:	1	
	Year Installed:	1970	
	Tank Capacity:	00008000	
	Tank Used for:	PRODUCT	
	Type of Fuel:	UNLEADED	
	Tank Construction:	1/4 inches	
	Leak Detection:	Stock Inventor, 10	
	Tank Num:	002	
	Container Num:	2	
	Year Installed:	1970	
	Tank Capacity:	00000550	
	Tank Used for:	WASTE	
	Type of Fuel:	WASTE OIL	
	Tank Construction:	11 gauge	
	Leak Detection:	Stock Inventor, 10	
	Tank Num:	003	
	Container Num:	0	
	Year Installed:	1970	
	Tank Capacity:	00008000	
	Tank Used for:	PRODUCT	
	Type of Fuel:	REGULAR	
	Tank Construction:	1/4 inches	
	Leak Detection:	Stock Inventor, 10	
	Tank Num:	004	
	Container Num:	4	
	Year Installed:	1970	
	Tank Capacity:	00008000	
	Tank Used for:	PRODUCT	
	Type of Fuel:	PREMIUM	
	Tank Construction:	1/4 inches	
	Leak Detection:	Stock Inventor, 10	
	SWEEPS UST:		
	Status:	Not reported	
	Comp Number:	3191	
	Number:	Not reported	
	Board Of Equalization:	44-000074	
	Referral Date:	Not reported	
	Action Date:	Not reported	

MAP FINDINGS  
FOCUS MAP 12

Map ID Site Database(s) EPA ID Number

**MUNSON & CO., INC. (Continued)**

**U001571470**

Created Date: Not reported  
 Owner Tank Id: Not reported  
 SWRCB Tank Id: 37-000-003191-000001  
 Tank Status: Not reported  
 Capacity: 8000  
 Active Date: Not reported  
 Tank Use: M.V. FUEL  
 STG: PRODUCT  
 Content: REG UNLEADED  
 Number Of Tanks: 7

Status: Not reported  
 Comp Number: 3191  
 Number: Not reported  
 Board Of Equalization: 44-000074  
 Referral Date: Not reported  
 Action Date: Not reported  
 Created Date: Not reported  
 Owner Tank Id: Not reported  
 SWRCB Tank Id: 37-000-003191-000002  
 Tank Status: Not reported  
 Capacity: 550  
 Active Date: Not reported  
 Tank Use: PETROLEUM  
 STG: WASTE  
 Content: Not reported  
 Number Of Tanks: Not reported

Status: Not reported  
 Comp Number: 3191  
 Number: Not reported  
 Board Of Equalization: 44-000074  
 Referral Date: Not reported  
 Action Date: Not reported  
 Created Date: Not reported  
 Owner Tank Id: Not reported  
 SWRCB Tank Id: 37-000-003191-000003  
 Tank Status: Not reported  
 Capacity: 8000  
 Active Date: Not reported  
 Tank Use: M.V. FUEL  
 STG: PRODUCT  
 Content: LEADED  
 Number Of Tanks: Not reported

Status: Not reported  
 Comp Number: 3191  
 Number: Not reported  
 Board Of Equalization: 44-000074  
 Referral Date: Not reported  
 Action Date: Not reported  
 Created Date: Not reported  
 Owner Tank Id: Not reported  
 SWRCB Tank Id: 37-000-003191-000004  
 Tank Status: Not reported  
 Capacity: 8000  
 Active Date: Not reported

MAP FINDINGS  
FOCUS MAP 12

Map ID      Site      Database(s)      EPA ID Number

---

**MUNSON & CO., INC. (Continued)**

**U001571470**

Tank Use:	M.V. FUEL
STG:	PRODUCT
Content:	LEADED
Number Of Tanks:	Not reported
Status:	Not reported
Comp Number:	3191
Number:	Not reported
Board Of Equalization:	44-000074
Referral Date:	Not reported
Action Date:	Not reported
Created Date:	Not reported
Owner Tank Id:	Not reported
SWRCB Tank Id:	37-000-003191-000005
Tank Status:	Not reported
Capacity:	12000
Active Date:	Not reported
Tank Use:	M.V. FUEL
STG:	PRODUCT
Content:	REG UNLEADED
Number Of Tanks:	Not reported
Status:	Not reported
Comp Number:	3191
Number:	Not reported
Board Of Equalization:	44-000074
Referral Date:	Not reported
Action Date:	Not reported
Created Date:	Not reported
Owner Tank Id:	Not reported
SWRCB Tank Id:	37-000-003191-000006
Tank Status:	Not reported
Capacity:	12000
Active Date:	Not reported
Tank Use:	M.V. FUEL
STG:	PRODUCT
Content:	LEADED
Number Of Tanks:	Not reported
Status:	Not reported
Comp Number:	3191
Number:	Not reported
Board Of Equalization:	44-000074
Referral Date:	Not reported
Action Date:	Not reported
Created Date:	Not reported
Owner Tank Id:	Not reported
SWRCB Tank Id:	37-000-003191-000007
Tank Status:	Not reported
Capacity:	12000
Active Date:	Not reported
Tank Use:	M.V. FUEL
STG:	PRODUCT
Content:	REG UNLEADED
Number Of Tanks:	Not reported
Status:	Active



MAP FINDINGS  
FOCUS MAP 12

Map ID Site Database(s) EPA ID Number

---

**MUNSON & CO., INC. (Continued)**

**U001571470**

Comp Number: 3191  
Number: 9  
Board Of Equalization: 44-000074  
Referral Date: Not reported  
Action Date: 06-26-92  
Created Date: 02-29-88  
Owner Tank Id: Not reported  
SWRCB Tank Id: 37-000-003191-000008  
Tank Status: A  
Capacity: 12000  
Active Date: Not reported  
Tank Use: M.V. FUEL  
STG: P  
Content: LEADED  
Number Of Tanks: 3

Status: Active  
Comp Number: 3191  
Number: 9  
Board Of Equalization: 44-000074  
Referral Date: Not reported  
Action Date: 06-26-92  
Created Date: 02-29-88  
Owner Tank Id: Not reported  
SWRCB Tank Id: 37-000-003191-000009  
Tank Status: A  
Capacity: 12000  
Active Date: Not reported  
Tank Use: M.V. FUEL  
STG: P  
Content: REG UNLEADED  
Number Of Tanks: Not reported

Status: Active  
Comp Number: 3191  
Number: 9  
Board Of Equalization: 44-000074  
Referral Date: Not reported  
Action Date: 06-26-92  
Created Date: 02-29-88  
Owner Tank Id: Not reported  
SWRCB Tank Id: 37-000-003191-000010  
Tank Status: A  
Capacity: 12000  
Active Date: Not reported  
Tank Use: M.V. FUEL  
STG: P  
Content: REG UNLEADED  
Number Of Tanks: Not reported

MAP FINDINGS  
FOCUS MAP 12

Map ID	Site	Database(s)	EPA ID Number
--------	------	-------------	---------------

57	<b>MISSION SHELL 340 W MISSION AV ESCONDIDO, CA 92025</b>	LUST	S104582720 N/A
----	-------------------------------------------------------------------	------	-------------------

LUST:

Region:	STATE
Global Id:	T0607399194
Latitude:	33.128935
Longitude:	-117.091128
Case Type:	LUST Cleanup Site
Status:	Completed - Case Closed
Status Date:	07/29/2004
Lead Agency:	SAN DIEGO COUNTY LOP
Case Worker:	JC
Local Agency:	SAN DIEGO COUNTY LOP
RB Case Number:	9UT3974
LOC Case Number:	H03191-003
File Location:	Local Agency
Potential Media Affect:	Aquifer used for drinking water supply
Potential Contaminants of Concern:	Gasoline
Site History:	Not reported

[Click here to access the California GeoTracker records for this facility:](#)

Contact:

Global Id:	T0607399194
Contact Type:	Local Agency Caseworker
Contact Name:	JAMES CLAY
Organization Name:	SAN DIEGO COUNTY LOP
Address:	P.O. Box 129261
City:	San Diego
Email:	james.clay@sdcounty.ca.gov
Phone Number:	Not reported

Status History:

Global Id:	T0607399194
Status:	Completed - Case Closed
Status Date:	07/29/2004

Global Id:	T0607399194
Status:	Open - Case Begin Date
Status Date:	05/07/1999

Regulatory Activities:

Global Id:	T0607399194
Action Type:	Other
Date:	01/01/1950
Action:	Leak Stopped

Global Id:	T0607399194
Action Type:	ENFORCEMENT
Date:	09/10/1999
Action:	Notice of Responsibility

Global Id:	T0607399194
Action Type:	Other
Date:	01/01/1950
Action:	Leak Began

MAP FINDINGS  
FOCUS MAP 12

Map ID	Site	Database(s)	EPA ID Number
--------	------	-------------	---------------

**MISSION SHELL (Continued)**

**S104582720**

Global Id: T0607399194  
Action Type: Other  
Date: 01/01/1950  
Action: Leak Discovery

Global Id: T0607399194  
Action Type: Other  
Date: 01/01/1950  
Action: Leak Reported

Region: STATE  
Global Id: T0607301629  
Latitude: 33.128935  
Longitude: -117.091128  
Case Type: LUST Cleanup Site  
Status: Completed - Case Closed  
Status Date: 09/18/1987  
Lead Agency: SAN DIEGO COUNTY LOP  
Case Worker: Not reported  
Local Agency: Not reported  
RB Case Number: 9UT2869  
LOC Case Number: H03191-001  
File Location: Local Agency  
Potential Media Affect: Soil  
Potential Contaminants of Concern: Gasoline  
Site History: Not reported

[Click here to access the California GeoTracker records for this facility:](#)

Status History:

Global Id: T0607301629  
Status: Completed - Case Closed  
Status Date: 09/18/1987

Global Id: T0607301629  
Status: Open - Case Begin Date  
Status Date: 10/11/1985

Regulatory Activities:

Global Id: T0607301629  
Action Type: Other  
Date: 01/01/1950  
Action: Leak Began

Global Id: T0607301629  
Action Type: Other  
Date: 01/01/1950  
Action: Leak Discovery

Global Id: T0607301629  
Action Type: Other  
Date: 01/01/1950  
Action: Leak Reported

Region: STATE

MAP FINDINGS  
FOCUS MAP 12

Map ID Site Database(s) EPA ID Number

---

**MISSION SHELL (Continued)**

**S104582720**

Global Id: T0607302788  
Latitude: 33.128935  
Longitude: -117.091128  
Case Type: LUST Cleanup Site  
Status: Completed - Case Closed  
Status Date: 02/23/1998  
Lead Agency: SAN DIEGO COUNTY LOP  
Case Worker: Not reported  
Local Agency: Not reported  
RB Case Number: 9UT486  
LOC Case Number: H03191-002  
File Location: Local Agency  
Potential Media Affect: Aquifer used for drinking water supply  
Potential Contaminants of Concern: Gasoline  
Site History: Not reported

[Click here to access the California GeoTracker records for this facility:](#)

Status History:

Global Id: T0607302788  
Status: Open - Case Begin Date  
Status Date: 09/01/1988

Global Id: T0607302788  
Status: Completed - Case Closed  
Status Date: 02/23/1998

Regulatory Activities:

Global Id: T0607302788  
Action Type: ENFORCEMENT  
Date: 02/04/1998  
Action: Closure/No Further Action Letter - #H03191-002

Global Id: T0607302788  
Action Type: Other  
Date: 01/01/1950  
Action: Leak Stopped

Global Id: T0607302788  
Action Type: ENFORCEMENT  
Date: 10/04/1988  
Action: Notice of Responsibility

Global Id: T0607302788  
Action Type: Other  
Date: 01/01/1950  
Action: Leak Began

Global Id: T0607302788  
Action Type: Other  
Date: 01/01/1950  
Action: Leak Discovery

Global Id: T0607302788  
Action Type: Other  
Date: 01/01/1950  
Action: Leak Reported

MAP FINDINGS  
FOCUS MAP 12

Map ID	Site	Database(s)	EPA ID Number
57	<b>SHELL SERVICE STATION</b> <b>340 W MISSION AVE</b> <b>ESCONDIDO, CA 92025</b>	<b>RCRA-SQG</b> <b>FINDS</b> <b>HAZNET</b>	<b>1004676065</b> <b>CAR000080457</b>
	<b>RCRA-SQG:</b> Date form received by agency: 08/14/2000 Facility name: SHELL SERVICE STATION Facility address: 340 W MISSION AVE S A P 135276 ESCONDIDO, CA 92025 EPA ID: CAR000080457 Mailing address: P O BOX 2099 HOUSTON, TX 772522099 Contact: SONDR A BIENVENU Contact address: P O BOX 2099 HOUSTON, TX 772522099 Contact country: US Contact telephone: (713) 241-5036 Contact email: Not reported EPA Region: 09 Classification: Small Small Quantity Generator Description: Handler: generates more than 100 and less than 1000 kg of hazardous waste during any calendar month and accumulates less than 6000 kg of hazardous waste at any time; or generates 100 kg or less of hazardous waste during any calendar month, and accumulates more than 1000 kg of hazardous waste at any time		
	<b>Owner/Operator Summary:</b> Owner/operator name: EQUILON ENTERPRISES L L C Owner/operator address: P O BOX 2099 HOUSTON, TX 77252 Owner/operator country: Not reported Owner/operator telephone: (713) 241-5036 Legal status: Private Owner/Operator Type: Owner Owner/Op start date: Not reported Owner/Op end date: Not reported		
	<b>Handler Activities Summary:</b> U.S. importer of hazardous waste: No Mixed waste (haz. and radioactive): No Recycler of hazardous waste: No Transporter of hazardous waste: No Treater, storer or disposer of HW: No Underground injection activity: No On-site burner exemption: No Furnace exemption: No Used oil fuel burner: No Used oil processor: No User oil refiner: No Used oil fuel marketer to burner: No Used oil Specification marketer: No Used oil transfer facility: No Used oil transporter: No		
	<b>Hazardous Waste Summary:</b> Waste code: D000 Waste name: Not Defined		

MAP FINDINGS  
FOCUS MAP 12

Map ID Site Database(s) EPA ID Number

**SHELL SERVICE STATION (Continued)**

**1004676065**

Waste code: D001  
Waste name: IGNITABLE HAZARDOUS WASTES ARE THOSE WASTES WHICH HAVE A FLASHPOINT OF LESS THAN 140 DEGREES FAHRENHEIT AS DETERMINED BY A PENSKEY-MARTENS CLOSED CUP FLASH POINT TESTER. ANOTHER METHOD OF DETERMINING THE FLASH POINT OF A WASTE IS TO REVIEW THE MATERIAL SAFETY DATA SHEET, WHICH CAN BE OBTAINED FROM THE MANUFACTURER OR DISTRIBUTOR OF THE MATERIAL. LACQUER THINNER IS AN EXAMPLE OF A COMMONLY USED SOLVENT WHICH WOULD BE CONSIDERED AS IGNITABLE HAZARDOUS WASTE.

Waste code: D018  
Waste name: BENZENE

Violation Status: No violations found

**FINDS:**

Registry ID: 110002942040

**Environmental Interest/Information System**

RCRAInfo is a national information system that supports the Resource Conservation and Recovery Act (RCRA) program through the tracking of events and activities related to facilities that generate, transport, and treat, store, or dispose of hazardous waste. RCRAInfo allows RCRA program staff to track the notification, permit, compliance, and corrective action activities required under RCRA.

**HAZNET:**

Year: 2002  
Gepaid: CAR000080457  
Contact: N CORTEZ/ENV'T'L DATA ANALYST  
Telephone: 2818742224  
Mailing Name: Not reported  
Mailing Address: 12700 NORTHBOROUGH DR MFT 240-G  
Mailing City,St,Zip: HOUSTON, TX 770672508  
Gen County: Not reported  
TSD EPA ID: CAD982484933  
TSD County: Not reported  
Waste Category: Other empty containers 30 gallons or more  
Disposal Method: Recycler  
Tons: 1  
Facility County: San Diego

Year: 2000  
Gepaid: CAR000080457  
Contact: N CORTEZ/ENV'T'L DATA ANALYST  
Telephone: 2818742224  
Mailing Name: Not reported  
Mailing Address: 12700 NORTHBOROUGH DR MFT 240-G  
Mailing City,St,Zip: HOUSTON, TX 770672508  
Gen County: Not reported  
TSD EPA ID: CAD028409019  
TSD County: Not reported  
Waste Category: Waste oil and mixed oil  
Disposal Method: Transfer Station  
Tons: 0.06  
Facility County: San Diego

MAP FINDINGS  
FOCUS MAP 12

Map ID	Site	Database(s)	EPA ID Number
--------	------	-------------	---------------

**SHELL SERVICE STATION (Continued)**

**1004676065**

Year: 2000  
 Gepaid: CAR000080457  
 Contact: N CORTEZ/ENVTL DATA ANALYST  
 Telephone: 2818742224  
 Mailing Name: Not reported  
 Mailing Address: 12700 NORTHBOROUGH DR MFT 240-G  
 Mailing City,St,Zip: HOUSTON, TX 770672508  
 Gen County: Not reported  
 TSD EPA ID: CAD028409019  
 TSD County: Not reported  
 Waste Category: Off-specification, aged or surplus organics  
 Disposal Method: Transfer Station  
 Tons: 0.02  
 Facility County: San Diego

57

**MISSION SHELL  
340 W MISSION AV  
ESCONDIDO, CA 92025**

**San Diego Co. HMMD S103547160  
SAN DIEGO CO. SAM N/A**

SAN DIEGO CO. HMMD:

Facility Id: 103191  
 Business Type: 6HK28  
 EPA Id Number: Not reported  
 APN: 229-102-32-00  
 Last HMMD Inspection: 11/03/1998  
 Permit Status: INAC  
 Permit Expiration: 04/04/2002  
 Facility Owner: MOHAMMAD H. JAHADI  
 Facility Address: 3333 E CAMELBACK #170  
 Facility City: PHOENIX  
 Facility State: AZ  
 Facility Zip: 85018-  
 UST Owner: EQUILON ENTERPRISES LLC  
 Handle Regulated Hazmat: Not reported  
 Own Or Operate UST: Not reported  
 Subject To APSA: Not reported  
 Generate Haz Waste: Not reported  
 Treat Haz Waste: Not reported  
 Generate Medical Waste: Not reported

UST:

UST Name: UNDERGROUND TANK 103191 T001  
 Last Update: 2012-11-02 14:17:38  
 Permit Number: 103191  
 Tank Type: SINGLE WALL  
 Additional Id: 1  
 Capacity Gallons: 8000  
 UST Contents: REGULAR UNLEADED  
 Other Content Info: REGULAR UNLEADED  
 Reg Status: REMOVED  
 Remove Close Date: 1988-01-09 00:00:00  
 Year Installed: 1970-01-01 00:00:00  
 Pipe Type: Not reported  
 Delivery System: Not reported  
 Monitor Code: 05  
 UST Monitor Method: SW TANK DW PIPE W/ POS SHUTOFF-ALARM ON LLD W/ SIRS:SIR ANALY  
 MONTHLY, TANK TEST BIENNIALY, PIPE TEST ANN 0.1 G/HR OR MO 0.2 G/HR

MAP FINDINGS  
FOCUS MAP 12

Map ID Site Database(s) EPA ID Number

**MISSION SHELL (Continued)**

**S103547160**

UST Name: UNDERGROUND TANK 103191 T002  
 Last Update: 2012-11-02 14:17:38  
 Permit Number: 103191  
 Tank Type: SINGLE WALL  
 Additional Id: 2  
 Capacity Gallons: 550  
 UST Contents: Not reported  
 Other Content Info: WASTE OIL  
 Reg Status: REMOVED  
 Remove Close Date: 1984-12-13 00:00:00  
 Year Installed: 1970-01-01 00:00:00  
 Pipe Type: Not reported  
 Delivery System: Not reported  
 Monitor Code: 90  
 UST Monitor Method: NO MONITORING ALTERNATIVE SELECTED. VERIFY AND ENTER MONITORING ALTERNATIVE DURING INSPECTION.

UST Name: UNDERGROUND TANK 103191 T003  
 Last Update: 2012-11-02 14:17:38  
 Permit Number: 103191  
 Tank Type: SINGLE WALL  
 Additional Id: 0  
 Capacity Gallons: 8000  
 UST Contents: REGULAR UNLEADED  
 Other Content Info: REGULAR UNLEADED  
 Reg Status: REMOVED  
 Remove Close Date: 1988-01-09 00:00:00  
 Year Installed: 1970-01-01 00:00:00  
 Pipe Type: Not reported  
 Delivery System: Not reported  
 Monitor Code: 05  
 UST Monitor Method: SW TANK DW PIPE W/ POS SHUTOFF-ALARM ON LLD W/ SIRS:SIR ANALY MONTHLY, TANK TEST BIENNIALY, PIPE TEST ANN 0.1 G/HR OR MO 0.2 G/HR

UST Name: UNDERGROUND TANK 103191 T004  
 Last Update: 2012-11-02 14:17:38  
 Permit Number: 103191  
 Tank Type: SINGLE WALL  
 Additional Id: 4  
 Capacity Gallons: 8000  
 UST Contents: PREMIUM UNLEADED  
 Other Content Info: PREMIUM UNLEADED  
 Reg Status: REMOVED  
 Remove Close Date: 1988-01-09 00:00:00  
 Year Installed: 1970-01-01 00:00:00  
 Pipe Type: Not reported  
 Delivery System: Not reported  
 Monitor Code: 05  
 UST Monitor Method: SW TANK DW PIPE W/ POS SHUTOFF-ALARM ON LLD W/ SIRS:SIR ANALY MONTHLY, TANK TEST BIENNIALY, PIPE TEST ANN 0.1 G/HR OR MO 0.2 G/HR

UST Name: UNDERGROUND TANK 103191 T005  
 Last Update: 2012-11-02 14:17:38  
 Permit Number: 103191  
 Tank Type: DOUBLE WALL  
 Additional Id: 5  
 Capacity Gallons: 12000



MAP FINDINGS  
FOCUS MAP 12

Map ID Site Database(s) EPA ID Number

**MISSION SHELL (Continued)**

**S103547160**

UST Contents: REGULAR UNLEADED  
Other Content Info: REGULAR UNLEADED  
Reg Status: REMOVED  
Remove Close Date: 1988-01-09 00:00:00  
Year Installed: 1988-01-01 00:00:00  
Pipe Type: DOUBLE WALL  
Delivery System: PRESSURE  
Monitor Code: Not reported  
UST Monitor Method: Not reported

UST Name: UNDERGROUND TANK 103191 T006  
Last Update: 2012-11-02 14:17:38  
Permit Number: 103191  
Tank Type: DOUBLE WALL  
Additional Id: 6  
Capacity Gallons: 12000  
UST Contents: LEADED  
Other Content Info: LEADED  
Reg Status: REMOVED  
Remove Close Date: 1988-01-09 00:00:00  
Year Installed: 1988-01-01 00:00:00  
Pipe Type: DOUBLE WALL  
Delivery System: PRESSURE  
Monitor Code: Not reported  
UST Monitor Method: Not reported

UST Name: UNDERGROUND TANK 103191 T007  
Last Update: 2012-11-02 14:17:38  
Permit Number: 103191  
Tank Type: DOUBLE WALL  
Additional Id: 7  
Capacity Gallons: 12000  
UST Contents: REGULAR UNLEADED  
Other Content Info: REGULAR UNLEADED  
Reg Status: REMOVED  
Remove Close Date: 1988-01-09 00:00:00  
Year Installed: 1988-01-01 00:00:00  
Pipe Type: DOUBLE WALL  
Delivery System: PRESSURE  
Monitor Code: Not reported  
UST Monitor Method: Not reported

UST Name: UNDERGROUND TANK 103191 T008  
Last Update: 2012-11-02 14:17:38  
Permit Number: 103191  
Tank Type: DOUBLE WALL  
Additional Id: 00008  
Capacity Gallons: 12000  
UST Contents: REGULAR UNLEADED  
Other Content Info: REGULAR UNLEADED  
Reg Status: REMOVED  
Remove Close Date: 2000-05-01 00:00:00  
Year Installed: 1988-01-01 00:00:00  
Pipe Type: DOUBLE WALL  
Delivery System: PRESSURE  
Monitor Code: 20  
UST Monitor Method: DW TANK DW PRESSURE PIPE W/ SHUT OFF AND ALARM ON LINE LEAK

MAP FINDINGS  
FOCUS MAP 12

Map ID      Site      Database(s)      EPA ID Number

---

**MISSION SHELL (Continued)**

**S103547160**

DETECTOR: INTERSTITIAL.

UST Name: UNDERGROUND TANK 103191 T009  
Last Update: 2012-11-02 14:17:38  
Permit Number: 103191  
Tank Type: DOUBLE WALL  
Additional Id: 1  
Capacity Gallons: 12000  
UST Contents: PREMIUM UNLEADED  
Other Content Info: PREMIUM UNLEADED  
Reg Status: REMOVED  
Remove Close Date: 2000-05-01 00:00:00  
Year Installed: 1988-01-01 00:00:00  
Pipe Type: DOUBLE WALL  
Delivery System: PRESSURE  
Monitor Code: 20  
UST Monitor Method: DW TANK DW PRESSURE PIPE W/ SHUT OFF AND ALARM ON LINE LEAK  
DETECTOR: INTERSTITIAL.

UST Name: UNDERGROUND TANK 103191 T010  
Last Update: 2012-11-02 14:17:38  
Permit Number: 103191  
Tank Type: DOUBLE WALL  
Additional Id: 1  
Capacity Gallons: 12000  
UST Contents: MIDGRADE UNLEADED  
Other Content Info: MIDGRADE UNLEADED  
Reg Status: REMOVED  
Remove Close Date: 2000-05-01 00:00:00  
Year Installed: 1988-01-01 00:00:00  
Pipe Type: DOUBLE WALL  
Delivery System: PRESSURE  
Monitor Code: 20  
UST Monitor Method: DW TANK DW PRESSURE PIPE W/ SHUT OFF AND ALARM ON LINE LEAK  
DETECTOR: INTERSTITIAL.

UST Name: UNDERGROUND TANK 103191 T011  
Last Update: 2012-11-02 14:17:38  
Permit Number: 103191  
Tank Type: DOUBLE WALL  
Additional Id: NT2227  
Capacity Gallons: 10000  
UST Contents: REGULAR UNLEADED  
Other Content Info: REGULAR UNLEADED  
Reg Status: PLAN CHECK  
Remove Close Date: Not reported  
Year Installed: 2000-01-01 00:00:00  
Pipe Type: DOUBLE WALL  
Delivery System: PRESSURE  
Monitor Code: 90  
UST Monitor Method: NO MONITORING ALTERNATIVE SELECTED. VERIFY AND ENTER MONITORING ALTERNATIVE DURING INSPECTION.

UST Name: UNDERGROUND TANK 103191 T012  
Last Update: 2012-11-02 14:17:38  
Permit Number: 103191  
Tank Type: DOUBLE WALL

MAP FINDINGS  
FOCUS MAP 12

Map ID      Site      Database(s)      EPA ID Number

---

**MISSION SHELL (Continued)**

**S103547160**

Additional Id:                    NT2227  
 Capacity Gallons:              10000  
 UST Contents:                  REGULAR UNLEADED  
 Other Content Info:            REGULAR UNLEADED  
 Reg Status:                      PLAN CHECK  
 Remove Close Date:            Not reported  
 Year Installed:                 2000-01-01 00:00:00  
 Pipe Type:                        DOUBLE WALL  
 Delivery System:                PRESSURE  
 Monitor Code:                    90  
 UST Monitor Method:          NO MONITORING ALTERNATIVE SELECTED. VERIFY AND ENTER MONITORING ALTERNATIVE DURING INSPECTION.

UST Name:                        UNDERGROUND TANK 103191 T013  
 Last Update:                    2012-11-02 14:17:38  
 Permit Number:                 103191  
 Tank Type:                        DOUBLE WALL  
 Additional Id:                    NT2227  
 Capacity Gallons:              10000  
 UST Contents:                  PREMIUM UNLEADED  
 Other Content Info:            PREMIUM UNLEADED  
 Reg Status:                      PLAN CHECK  
 Remove Close Date:            Not reported  
 Year Installed:                 2000-01-01 00:00:00  
 Pipe Type:                        DOUBLE WALL  
 Delivery System:                PRESSURE  
 Monitor Code:                    90  
 UST Monitor Method:          NO MONITORING ALTERNATIVE SELECTED. VERIFY AND ENTER MONITORING ALTERNATIVE DURING INSPECTION.

UST Name:                        UNDERGROUND TANK 103191 T014  
 Last Update:                    2012-11-02 14:17:38  
 Permit Number:                 103191  
 Tank Type:                        Not reported  
 Additional Id:                    AT4770  
 Capacity Gallons:              Not reported  
 UST Contents:                  Not reported  
 Other Content Info:            Not reported  
 Reg Status:                      REMOVED  
 Remove Close Date:            Not reported  
 Year Installed:                 Not reported  
 Pipe Type:                        Not reported  
 Delivery System:                Not reported  
 Monitor Code:                    Not reported  
 UST Monitor Method:          Not reported

UST Name:                        UNDERGROUND TANK 103191 T015  
 Last Update:                    2012-11-02 14:17:38  
 Permit Number:                 103191  
 Tank Type:                        Not reported  
 Additional Id:                    AT4770  
 Capacity Gallons:              Not reported  
 UST Contents:                  Not reported  
 Other Content Info:            Not reported  
 Reg Status:                      REMOVED  
 Remove Close Date:            Not reported  
 Year Installed:                 Not reported

MAP FINDINGS  
FOCUS MAP 12

Map ID	Site	Database(s)	EPA ID Number
--------	------	-------------	---------------

**MISSION SHELL (Continued)**

**S103547160**

Pipe Type: Not reported  
 Delivery System: Not reported  
 Monitor Code: Not reported  
 UST Monitor Method: Not reported

**SAN DIEGO CO. SAM:**

Case Number: H03191-001  
 Agency: DEH Site Assessment & Mitigation  
**Funding: LOP - Federal Fund**  
 Facility Type: Soils Only  
 Facility Status: Closed Case  
 Date: 9/18/1987  
 Date Began: 10/11/1985

Case Number: H03191-002  
 Agency: DEH Site Assessment & Mitigation  
**Funding: LOP - Federal Fund**  
 Facility Type: Drinking Water Aquifer Impacted  
 Facility Status: Closed Case  
 Date: 2/23/1998  
 Date Began: 9/1/1988

Case Number: H03191-003  
 Agency: DEH Site Assessment & Mitigation  
**Funding: LOP - Federal Fund**  
 Facility Type: Drinking Water Aquifer Impacted  
 Facility Status: Closed Case  
 Date: 7/29/2004  
 Date Began: 5/7/1999

57

**POWELL DODGE, JACK  
 750 W ESCONDIDO BLVD  
 ESCONDIDO, CA 92025**

**SWEEPS UST S106930850  
 N/A**

**SWEEPS UST:**

Status: Not reported  
 Comp Number: 3620  
 Number: Not reported  
 Board Of Equalization: 44-021908  
 Referral Date: Not reported  
 Action Date: Not reported  
 Created Date: Not reported  
 Owner Tank Id: Not reported  
 SWRCB Tank Id: 37-000-003620-000001  
 Tank Status: Not reported  
 Capacity: 550  
 Active Date: Not reported  
 Tank Use: PETROLEUM  
 STG: WASTE  
 Content: Not reported  
 Number Of Tanks: 1

MAP FINDINGS  
FOCUS MAP 12

Map ID	Site	Database(s)	EPA ID Number
57	<b>NORTH COUNTY AUTO CENTER</b> <b>750 N ESCONDIDO BLVD</b> <b>ESCONDIDO, CA 92025</b>  UST: Facility ID: H29244 Latitude: 33.130146 Longitude: -117.087272 Permitting Agency: SAN DIEGO COUNTY	UST	U003789881 N/A
57	<b>GREEN AUTO REPAIR</b> <b>750 N ESCONDIDO BLVD</b> <b>ESCONDIDO, CA 92025</b>  LUST: Region: STATE Global Id: T0607301015 Latitude: 33.1282268 Longitude: -117.0888394 Case Type: LUST Cleanup Site Status: Completed - Case Closed Status Date: 06/30/1987 Lead Agency: SAN DIEGO COUNTY LOP Case Worker: KH Local Agency: SAN DIEGO COUNTY LOP RB Case Number: 9UT225 LOC Case Number: H03620-001 File Location: Local Agency Potential Media Affect: Soil Potential Contaminants of Concern: Gasoline Site History: Not reported  Click here to access the California GeoTracker records for this facility:	San Diego Co. HMMD SAN DIEGO CO. SAM	LUST S105539662 N/A
	Contact: Global Id: T0607301015 Contact Type: Local Agency Caseworker Contact Name: KEVIN HEATON Organization Name: SAN DIEGO COUNTY LOP Address: P.O. Box 129261 City: San Diego Email: kevin.heaton@sdcounty.ca.gov Phone Number: Not reported  Status History: Global Id: T0607301015 Status: Open - Case Begin Date Status Date: 01/09/1987  Global Id: T0607301015 Status: Completed - Case Closed Status Date: 06/30/1987  Regulatory Activities: Global Id: T0607301015 Action Type: Other Date: 01/01/1950 Action: Leak Began		

MAP FINDINGS  
FOCUS MAP 12

Map ID      Site      Database(s)      EPA ID Number

**GREEN AUTO REPAIR (Continued)**

**S105539662**

Global Id: T0607301015  
Action Type: Other  
Date: 01/01/1950  
Action: Leak Discovery

Global Id: T0607301015  
Action Type: Other  
Date: 01/01/1950  
Action: Leak Reported

Region: STATE  
Global Id: T06019794859  
Latitude: 33.128847  
Longitude: -117.088644  
Case Type: LUST Cleanup Site  
Status: Open - Site Assessment  
Status Date: 12/09/2005  
Lead Agency: SAN DIEGO RWQCB (REGION 9)  
Case Worker: SM  
Local Agency: Not reported  
RB Case Number: Not reported  
LOC Case Number: Not reported  
File Location: Local Agency  
Potential Media Affect: Aquifer used for drinking water supply, Indoor Air, Soil Vapor, Under Investigation

Potential Contaminants of Concern: Diesel, Gasoline  
Site History: This case was opened (in 12/9/05) after contamination was discovered in soil samples collected during a product line and dispenser upgrade in January 2004. A maximum of 2,910 mg/kg total petroleum hydrocarbons as gasoline and 642 mg/kg as diesel were detected in soil. Benzene (3,540 ug/kg), MTBE (3,300 ug/kg) and other volatile organic compounds were also detected. The soil samples collected beneath the dispensers near the car wash had the highest concentrations of contaminants. Seven permanent groundwater wells were installed at the site in September 2007 and three off-site wells were installed in 2009. MTBE was detected in a down-gradient off-site well at a concentration of 2,300 ug/l in June 2009. Additional assessment is warranted, Please see EDI for additional information.

[Click here to access the California GeoTracker records for this facility:](#)

Contact:  
Global Id: T06019794859  
Contact Type: Regional Board Caseworker  
Contact Name: SEAN MCCLAIN  
Organization Name: SAN DIEGO RWQCB (REGION 9)  
Address: 2375 NORTHSIDE DRIVE, SUITE 100  
City: SAN DIEGO  
Email: smcclain@waterboards.ca.gov  
Phone Number: 6195213374

Status History:  
Global Id: T06019794859  
Status: Open - Case Begin Date  
Status Date: 01/14/2004

MAP FINDINGS  
FOCUS MAP 12

Map ID	Site	Database(s)	EPA ID Number
--------	------	-------------	---------------

**GREEN AUTO REPAIR (Continued)**

**S105539662**

Global Id: T06019794859  
Status: Open - Site Assessment  
Status Date: 12/09/2005

Regulatory Activities:

Global Id: T06019794859  
Action Type: ENFORCEMENT  
Date: 07/01/2013  
Action: Referral to Regional Board

Global Id: T06019794859  
Action Type: ENFORCEMENT  
Date: 04/10/2012  
Action: Technical Correspondence / Assistance / Other

Global Id: T06019794859  
Action Type: ENFORCEMENT  
Date: 02/26/2014  
Action: Technical Correspondence / Assistance / Other

Global Id: T06019794859  
Action Type: Other  
Date: 01/01/1950  
Action: Leak Began

Global Id: T06019794859  
Action Type: ENFORCEMENT  
Date: 08/06/2008  
Action: Technical Correspondence / Assistance / Other

Global Id: T06019794859  
Action Type: ENFORCEMENT  
Date: 07/13/2010  
Action: Technical Correspondence / Assistance / Other

Global Id: T06019794859  
Action Type: ENFORCEMENT  
Date: 09/25/2008  
Action: Letter - Notice

Global Id: T06019794859  
Action Type: ENFORCEMENT  
Date: 09/25/2008  
Action: Letter - Notice

Global Id: T06019794859  
Action Type: ENFORCEMENT  
Date: 01/25/2007  
Action: Notice of Responsibility

Global Id: T06019794859  
Action Type: RESPONSE  
Date: 01/30/2012  
Action: Monitoring Report - Semi-Annually - Regulator Responded

Global Id: T06019794859  
Action Type: RESPONSE

MAP FINDINGS  
FOCUS MAP 12

Map ID	Site	Database(s)	EPA ID Number
--------	------	-------------	---------------

**GREEN AUTO REPAIR (Continued)**

**S105539662**

Date: 02/22/2012  
Action: Clean Up Fund - 5-Year Review Summary - Regulator Responded

Global Id: T06019794859  
Action Type: RESPONSE  
Date: 06/15/2012  
Action: Pilot Study/ Treatability Report - Regulator Responded

Global Id: T06019794859  
Action Type: ENFORCEMENT  
Date: 03/13/2013  
Action: Technical Correspondence / Assistance / Other

Global Id: T06019794859  
Action Type: RESPONSE  
Date: 03/30/2013  
Action: Correspondence

Global Id: T06019794859  
Action Type: RESPONSE  
Date: 04/08/2013  
Action: Correspondence

Global Id: T06019794859  
Action Type: ENFORCEMENT  
Date: 03/25/2010  
Action: Technical Correspondence / Assistance / Other

Global Id: T06019794859  
Action Type: ENFORCEMENT  
Date: 11/01/2012  
Action: Staff Letter

Global Id: T06019794859  
Action Type: ENFORCEMENT  
Date: 04/22/2013  
Action: Technical Correspondence / Assistance / Other

Global Id: T06019794859  
Action Type: ENFORCEMENT  
Date: 05/15/2009  
Action: Technical Correspondence / Assistance / Other

Global Id: T06019794859  
Action Type: Other  
Date: 01/01/1950  
Action: Leak Reported

Global Id: T06019794859  
Action Type: RESPONSE  
Date: 12/13/2013  
Action: Interim Remedial Action Plan - Regulator Responded

Global Id: T06019794859  
Action Type: RESPONSE  
Date: 07/30/2009  
Action: Monitoring Report - Quarterly



MAP FINDINGS  
FOCUS MAP 12

Map ID	Site	Database(s)	EPA ID Number
	<b>GREEN AUTO REPAIR (Continued)</b>		<b>S105539662</b>
	Global Id: T06019794859 Action Type: ENFORCEMENT Date: 04/09/2012 Action: File review		
	Global Id: T06019794859 Action Type: ENFORCEMENT Date: 12/06/2010 Action: Staff Letter		
	Global Id: T06019794859 Action Type: RESPONSE Date: 07/29/2013 Action: Well Installation Report		
	Global Id: T06019794859 Action Type: ENFORCEMENT Date: 04/04/2011 Action: Technical Correspondence / Assistance / Other		
	Global Id: T06019794859 Action Type: ENFORCEMENT Date: 03/24/2010 Action: Technical Correspondence / Assistance / Other		
	Global Id: T06019794859 Action Type: ENFORCEMENT Date: 12/28/2011 Action: Staff Letter		
	Global Id: T06019794859 Action Type: ENFORCEMENT Date: 02/01/2012 Action: Staff Letter		
	Global Id: T06019794859 Action Type: Other Date: 01/01/1950 Action: Leak Discovery		
	Global Id: T06019794859 Action Type: ENFORCEMENT Date: 08/06/2009 Action: Letter - Notice		
	Global Id: T06019794859 Action Type: ENFORCEMENT Date: 07/10/2012 Action: Technical Correspondence / Assistance / Other		
	Global Id: T06019794859 Action Type: RESPONSE Date: 12/21/2010 Action: Monitoring Report - Other		

MAP FINDINGS  
FOCUS MAP 12

Map ID Site Database(s) EPA ID Number

**GREEN AUTO REPAIR (Continued)**

**S105539662**

SAN DIEGO CO. HMMD:

Facility Id: 216653  
 Business Type: 6HK26  
 EPA Id Number: Not reported  
 APN: 229-172-37-00  
 Last HMMD Inspection: 06/22/2012  
 Permit Status: OPEN  
 Permit Expiration: 10/31/2013  
 Facility Owner: GREEN AUTO REPAIR  
 Facility Address: 750 N ESCONDIDO BLVD #C,  
 Facility City: Escondido  
 Facility State: CA  
 Facility Zip: 92025  
 UST Owner: Not reported  
 Handle Regulated Hazmat: Y  
 Own Or Operate UST: Not reported  
 Subject To APSA: Not reported  
 Generate Haz Waste: Y  
 Treat Haz Waste: Not reported  
 Generate Medical Waste: Not reported

Active Permits:

Facility Id: 216653  
 Update Date: 11/02/2012  
 Case Number: Not reported  
 Name: WASTE 444 USED BATTERIES  
 Other Information: Not reported  
 Material Waste: Waste  
 Hazardous Categories 1: Not reported  
 Hazardous Categories 2: Not reported

Facility Id: 216653  
 Update Date: 11/02/2012  
 Case Number: Not reported  
 Name: WASTE 223 UNSPEC OIL CONTAINING WASTE  
 Other Information: OILY ABSORBENT  
 Material Waste: Waste  
 Hazardous Categories 1: Not reported  
 Hazardous Categories 2: Not reported

Facility Id: 216653  
 Update Date: 11/02/2012  
 Case Number: Not reported  
 Name: WASTE 221 WASTE OIL & MIXED OIL  
 Other Information: USED OIL  
 Material Waste: Waste  
 Hazardous Categories 1: Not reported  
 Hazardous Categories 2: Not reported

Facility Id: 216653  
 Update Date: 11/02/2012  
 Case Number: 8002-05-9  
 Name: OILS, LUBRICATING  
 Other Information: Not reported  
 Material Waste: Material  
 Hazardous Categories 1: FIRE  
 Hazardous Categories 2: CHRONIC

MAP FINDINGS  
FOCUS MAP 12

Map ID      Site      Database(s)      EPA ID Number

---

**GREEN AUTO REPAIR (Continued)**

**S105539662**

Facility Id: 216653  
 Update Date: 11/02/2012  
 Case Number: Not reported  
 Name: WASTE 342 ORGANIC LIQUIDS W/METALS  
 Other Information: USED ANTIFREEZE  
 Material Waste: Waste  
 Hazardous Categories 1: Not reported  
 Hazardous Categories 2: Not reported

Violations Active Permits:

Facility Id: 216653  
 Update Date: 11/02/2012  
 Inspection Date: 06/22/2012  
 Violation Code: 6HV1001  
 Violation: NO UPF PERMIT FOR HAZMATs  
 Violation Citation: A Unified Program Facility permit has not been obtained for hazardous materials. 68.905  
 Activity: ACTIVE

Facility Id: 216653  
 Update Date: 11/02/2012  
 Inspection Date: 06/22/2012  
 Violation Code: 6HV1601  
 Violation: HAZWASTE TANKS W/O P.E. ASSESSMENT  
 Violation Citation: Failed to obtain a P.E. assessment for hazardous waste tank system. 66265.191(a) or 66265.192(a)  
 Activity: ACTIVE

Facility Id: 216653  
 Update Date: 11/02/2012  
 Inspection Date: 06/22/2012  
 Violation Code: 6HV0131  
 Violation: UPF Permit NOT OBTAINED for HAZWASTE  
 Violation Citation: A Unified Program Facility permit has not been obtained for the generation of hazardous waste. 68.905  
 Activity: ACTIVE

Facility Id: 129244  
 Business Type: 6HK29  
 EPA Id Number: CAL000014585  
 APN: 229-180-90-00  
 Last HMMD Inspection: 05/30/2012  
 Permit Status: OPEN  
 Permit Expiration: 01/31/2013  
 Facility Owner: MARK KOOKLANI  
 Facility Address: 750 N ESCONDIDO BLVD  
 Facility City: ESCONDIDO  
 Facility State: CA  
 Facility Zip: 92025-1704  
 UST Owner: NORTH COUNTY AUTO CENTER  
 Handle Regulated Hazmat: Y  
 Own Or Operate UST: Y  
 Subject To APSA: Y  
 Generate Haz Waste: Y  
 Treat Haz Waste: Not reported  
 Generate Medical Waste: Not reported

MAP FINDINGS  
FOCUS MAP 12

Map ID Site Database(s) EPA ID Number

**GREEN AUTO REPAIR (Continued)**

**S105539662**

UST:

UST Name: UNDERGROUND TANK 129244 T001  
 Last Update: 2012-11-02 14:17:38  
 Permit Number: 129244  
 Tank Type: DOUBLE WALL  
 Additional Id: 1 UNLEADED, RT2545/RT4221,RT5662  
 Capacity Gallons: 20000  
 UST Contents: REGULAR UNLEADED  
 Other Content Info: REGULAR UNLEADED  
 Reg Status: ACTIVE  
 Remove Close Date: Not reported  
 Year Installed: 1989-01-01 00:00:00  
 Pipe Type: DOUBLE WALL  
 Delivery System: PRESSURE  
 Monitor Code: 31A  
 UST Monitor Method: DW TANK, DW PRESSURIZED PIPE W/ DRY TANK ANNULAR; POSITIVE SHUT-OFF & FAILSAFE, 3.0LLD; UDC W/ POSITIVE SHUT-OFF

UST Name: UNDERGROUND TANK 129244 T002  
 Last Update: 2012-11-02 14:17:38  
 Permit Number: 129244  
 Tank Type: DOUBLE WALL  
 Additional Id: 2 REG LEADED, RT2545/RT3160, RT3798/RT4221,RT5662  
 Capacity Gallons: 20000  
 UST Contents: PREMIUM UNLEADED  
 Other Content Info: PREMIUM UNLEADED  
 Reg Status: ACTIVE  
 Remove Close Date: Not reported  
 Year Installed: 1989-01-01 00:00:00  
 Pipe Type: DOUBLE WALL  
 Delivery System: PRESSURE  
 Monitor Code: 31A  
 UST Monitor Method: DW TANK, DW PRESSURIZED PIPE W/ DRY TANK ANNULAR; POSITIVE SHUT-OFF & FAILSAFE, 3.0LLD; UDC W/ POSITIVE SHUT-OFF

UST Name: UNDERGROUND TANK 129244 T003  
 Last Update: 2012-11-02 14:17:38  
 Permit Number: 129244  
 Tank Type: DOUBLE WALL  
 Additional Id: 3 UNLEADED, RT2545, RT3798/RT4221,RT5662  
 Capacity Gallons: 20000  
 UST Contents: REGULAR UNLEADED  
 Other Content Info: REGULAR UNLEADED  
 Reg Status: ACTIVE  
 Remove Close Date: Not reported  
 Year Installed: 1989-01-01 00:00:00  
 Pipe Type: DOUBLE WALL  
 Delivery System: PRESSURE  
 Monitor Code: 31A  
 UST Monitor Method: DW TANK, DW PRESSURIZED PIPE W/ DRY TANK ANNULAR; POSITIVE SHUT-OFF & FAILSAFE, 3.0LLD; UDC W/ POSITIVE SHUT-OFF

UST Name: UNDERGROUND TANK 129244 T004  
 Last Update: 2012-11-02 14:17:38  
 Permit Number: 129244  
 Tank Type: DOUBLE WALL  
 Additional Id: 4 DIESEL, RT2545/RT4221,RT5662

MAP FINDINGS  
FOCUS MAP 12

Map ID      Site      Database(s)      EPA ID Number

---

**GREEN AUTO REPAIR (Continued)**

**S105539662**

Capacity Gallons: 12000  
 UST Contents: DIESEL  
 Other Content Info: DIESEL  
 Reg Status: ACTIVE  
 Remove Close Date: Not reported  
 Year Installed: 1989-01-01 00:00:00  
 Pipe Type: DOUBLE WALL  
 Delivery System: PRESSURE  
 Monitor Code: 31A  
 UST Monitor Method: DW TANK, DW PRESSURIZED PIPE W/ DRY TANK ANNULAR; POSITIVE SHUT-OFF & FAILSAFE, 3.0LLD; UDC W/ POSITIVE SHUT-OFF

UST Name: UNDERGROUND TANK 129244 T005  
 Last Update: 2012-11-02 14:17:38  
 Permit Number: 129244  
 Tank Type: DOUBLE WALL  
 Additional Id: NT1285, RT2545/RT4221,RT5662  
 Capacity Gallons: 8000  
 UST Contents: DIESEL  
 Other Content Info: DIESEL  
 Reg Status: ACTIVE  
 Remove Close Date: Not reported  
 Year Installed: Not reported  
 Pipe Type: DOUBLE WALL  
 Delivery System: PRESSURE  
 Monitor Code: 31A  
 UST Monitor Method: DW TANK, DW PRESSURIZED PIPE W/ DRY TANK ANNULAR; POSITIVE SHUT-OFF & FAILSAFE, 3.0LLD; UDC W/ POSITIVE SHUT-OFF

Active Permits:

Facility Id: 129244  
 Update Date: 11/02/2012  
 Case Number: 68476-34-6  
 Name: DIESEL  
 Other Information: UNDERGROUND TANK 129244 T004  
 Material Waste: Material  
 Hazardous Categories 1: FIRE  
 Hazardous Categories 2: Not reported

Facility Id: 129244  
 Update Date: 11/02/2012  
 Case Number: 8006-61-9  
 Name: REGULAR UNLEADED  
 Other Information: UNDERGROUND TANK 129244 T003  
 Material Waste: Material  
 Hazardous Categories 1: FIRE  
 Hazardous Categories 2: Not reported

Facility Id: 129244  
 Update Date: 11/02/2012  
 Case Number: 68476-34-6  
 Name: DIESEL  
 Other Information: UNDERGROUND TANK 129244 T005  
 Material Waste: Material  
 Hazardous Categories 1: FIRE  
 Hazardous Categories 2: Not reported

MAP FINDINGS  
FOCUS MAP 12

Map ID      Site      Database(s)      EPA ID Number

**GREEN AUTO REPAIR (Continued)**

**S105539662**

Facility Id: 129244  
Update Date: 11/02/2012  
Case Number: 800661-9  
Name: REGULAR UNLEADED  
Other Information: UNDERGROUND TANK 129244 T002  
Material Waste: Material  
Hazardous Categories 1: FIRE  
Hazardous Categories 2: Not reported

Facility Id: 129244  
Update Date: 11/02/2012  
Case Number: 8006-61-9  
Name: REGULAR UNLEADED  
Other Information: UNDERGROUND TANK 129244 T001  
Material Waste: Material  
Hazardous Categories 1: FIRE  
Hazardous Categories 2: Not reported

Facility Id: 129244  
Update Date: 11/02/2012  
Case Number: MIXTURES  
Name: SOAPS, DETERGENT, & DEGREASER MATERIALS  
Other Information: Not reported  
Material Waste: Material  
Hazardous Categories 1: CHRONIC  
Hazardous Categories 2: Not reported

Facility Id: 129244  
Update Date: 11/02/2012  
Case Number: Not reported  
Name: WASTE 352 ORGANIC SOLIDS (OTHER)  
Other Information: USED GAS FILTERS  
Material Waste: Waste  
Hazardous Categories 1: Not reported  
Hazardous Categories 2: Not reported

Violations Active Permits:

Facility Id: 129244  
Update Date: 11/02/2012  
Inspection Date: 03/07/2005  
Violation Code: 6HV3158  
Violation: ALL OPERATING CONDITIONS NOT MET  
Violation Citation: All permit operating conditions not met. 25284; 2712  
Activity: ACTIVE

Facility Id: 129244  
Update Date: 11/02/2012  
Inspection Date: 09/26/2006  
Violation Code: 6HV3255  
Violation: SPILL CONTAIN. NOT DRY/IN GOOD CONDITION  
Violation Citation: Spill container is not in good condition and/or liquid free.  
2635(b)(1), 2636(a)(1)  
Activity: ACTIVE

Facility Id: 129244  
Update Date: 11/02/2012  
Inspection Date: 03/07/2005

MAP FINDINGS  
FOCUS MAP 12

Map ID	Site	Database(s)	EPA ID Number
--------	------	-------------	---------------

**GREEN AUTO REPAIR (Continued)**

**S105539662**

Violation Code:	6HV3108
Violation:	UST ER RESPONSE PLAN NOT COMPLETE/AVAIL
Violation Citation:	Emergency Response Plan is not available/complete. 25289(b); 2632(b), 2634(e), 2641(h)
Activity:	ACTIVE
Facility Id:	129244
Update Date:	11/02/2012
Inspection Date:	04/13/2005
Violation Code:	6HV3115
Violation:	NO 2NDARY CONTAINMT. TEST/REPAIRS
Violation Citation:	Secondary containment testing not completed (passed) for all components &/or repairs to secondary containment components not completed. 25284.1, 25291(a)(2); 2637
Activity:	ACTIVE
Facility Id:	129244
Update Date:	11/02/2012
Inspection Date:	03/22/2005
Violation Code:	6HV3103
Violation:	NO UST PLAN CHECK PERMIT OBTAINED
Violation Citation:	UST repair/modify/closure permit not obtained .68.1004, 68.1005, 68.1009.5
Activity:	ACTIVE
Facility Id:	129244
Update Date:	11/02/2012
Inspection Date:	05/30/2012
Violation Code:	6HV3107
Violation:	MONITORING PROCEDURES NOT AVAIL/TO HMD
Violation Citation:	Monitoring procedures not available/complete/submitted to HMD 2632(b)& (d), 2634(d), 2641(h), 2711(a)(9)
Activity:	ACTIVE
Facility Id:	129244
Update Date:	11/02/2012
Inspection Date:	05/30/2012
Violation Code:	6HV3164
Violation:	MONITOR EQUIP NOT PER MANUF. SPECS
Violation Citation:	All monitoring equipment not installed, calibrated, operated, and/or maintained per manufacturer instructions. 2638(a), 2641(j)
Activity:	ACTIVE
Facility Id:	129244
Update Date:	11/02/2012
Inspection Date:	05/24/2011
Violation Code:	6HV0218
Violation:	FILTERS:FUEL/OIL NOT LABELED OR CLOSED
Violation Citation:	Failed to label &/or close drained used oil filters &/or used fuel filters. 25250.22 and 66266.130( c)(3)
Activity:	ACTIVE
Facility Id:	129244
Update Date:	11/02/2012
Inspection Date:	03/12/2008
Violation Code:	6HV3110
Violation:	NO ANNUAL CERT OF ATG AND SENSORS

MAP FINDINGS  
FOCUS MAP 12

Map ID	Site	Database(s)	EPA ID Number
--------	------	-------------	---------------

**GREEN AUTO REPAIR (Continued)**

**S105539662**

Violation Citation:	Annual certification for ATG and/or sensors not completed (existing tank systems only). 2641(j), 2638
Activity:	ACTIVE
Facility Id:	129244
Update Date:	11/02/2012
Inspection Date:	03/07/2005
Violation Code:	6HV3109
Violation:	NO SCALED PLOT PLAN AVAIL/TO HMD
Violation Citation:	Scaled Plot plan showing tank, piping & equipment location not available/complete/submitted to HMD. 2711(a)(8), 2632(d)(1) (C )
Activity:	ACTIVE
Facility Id:	129244
Update Date:	11/02/2012
Inspection Date:	05/30/2012
Violation Code:	6HV3104
Violation:	FORMS A & B NOT AVAIL./SUBMITTED
Violation Citation:	CUPA UST form(s) A and/or B not available/complete/submitted to HMD. 25286(a); 2711
Activity:	ACTIVE
Facility Id:	129244
Update Date:	11/02/2012
Inspection Date:	09/26/2006
Violation Code:	6HV3164
Violation:	MONITOR EQUIP NOT PER MANUF. SPECS
Violation Citation:	All monitoring equipment not installed, calibrated, operated, and/or maintained per manufacturer instructions. 2638(a), 2641(j)
Activity:	ACTIVE
Facility Id:	129244
Update Date:	11/02/2012
Inspection Date:	03/07/2005
Violation Code:	6HV3406
Violation:	AUTOMATIC LLD NOT CERTIFIED ANNUALLY
Violation Citation:	DOUBLE WALLED PRESSURIZED PIPING: OPTION 3-Automatic line leak detector not certified annually 25284.1(a)(4)(C); 2630(d), 2641(j)
Activity:	ACTIVE
Facility Id:	129244
Update Date:	11/02/2012
Inspection Date:	03/22/2005
Violation Code:	6HV3115
Violation:	NO 2NDARY CONTAINMT. TEST/REPAIRS
Violation Citation:	Secondary containment testing not completed (passed) for all components &/or repairs to secondary containment components not completed. 25284.1, 25291(a)(2); 2637
Activity:	ACTIVE
Facility Id:	129244
Update Date:	11/02/2012
Inspection Date:	05/14/2009
Violation Code:	6HV3263
Violation:	MONITOR SYSTEM NOT ALL FUNCTIONAL
Violation Citation:	Monitoring system components &/or devices are not all functional. 2630, 2641(j), 2632



MAP FINDINGS  
FOCUS MAP 12

Map ID	Site	Database(s)	EPA ID Number
--------	------	-------------	---------------

**GREEN AUTO REPAIR (Continued)**

**S105539662**

Activity:	ACTIVE
Facility Id:	129244
Update Date:	11/02/2012
Inspection Date:	05/14/2009
Violation Code:	6HV3254
Violation:	UST SYSTEM W/O APPROVED OVERFILL PROTECT
Violation Citation:	UST system does not have an approved overfill protection system. 2635(b)(2)
Activity:	ACTIVE
Facility Id:	129244
Update Date:	11/02/2012
Inspection Date:	05/24/2011
Violation Code:	6HV0225
Violation:	ACCUMULATED HW>180 OR >270 DAYS
Violation Citation:	Accumulated waste too long (>180 or 270 days). 66262.34(d), CFR 262.34(e)&(f), &/or 25201(a) [>90 days for AHW waste]
Activity:	ACTIVE
Facility Id:	129244
Update Date:	11/02/2012
Inspection Date:	09/26/2006
Violation Code:	6HV3411
Violation:	LLD NOT INSTALLED/NOT FUNCTIONAL
Violation Citation:	DOUBLE WALLED PRESSURIZED PIPING-Including Under Dispenser Containment (UDC):Line leak detector is not installed, not functional, or not tested. 2636(f)(2), 25284.1(a)(4)(C), 2641(j)
Activity:	ACTIVE
Facility Id:	129244
Update Date:	11/02/2012
Inspection Date:	03/26/2007
Violation Code:	6HV3161
Violation:	NO MONITOR CERT TO CUPA W/I 30 DAYS
Violation Citation:	Monitoring Certification not submitted to CUPA within 30 days of inspection. 2638(d)
Activity:	ACTIVE
Facility Id:	129244
Update Date:	11/02/2012
Inspection Date:	05/24/2011
Violation Code:	6HV3114
Violation:	2NDRY CONT TEST NOT DONE/SENT TO CUPA
Violation Citation:	Secondary containment testing not done at 6/36 months and/or not sent to CUPA within 30 days. 25284.1; 2637(a)&(e)
Activity:	ACTIVE
Facility Id:	129244
Update Date:	11/02/2012
Inspection Date:	03/07/2005
Violation Code:	6HV3107
Violation:	MONITORING PROCEDURES NOT AVAIL/TO HMD
Violation Citation:	Monitoring procedures not available/complete/submitted to HMD 2632(b)&(d), 2634(d), 2641(h), 2711(a)(9)
Activity:	ACTIVE

MAP FINDINGS  
FOCUS MAP 12

Map ID	Site	Database(s)	EPA ID Number
--------	------	-------------	---------------

**GREEN AUTO REPAIR (Continued)**

**S105539662**

Facility Id:	129244
Update Date:	11/02/2012
Inspection Date:	03/07/2005
Violation Code:	6HV3114
Violation:	2NDRY CONT TEST NOT DONE/SENT TO CUPA
Violation Citation:	Secondary containment testing not done at 6/36 months and/or not sent to CUPA within 30 days. 25284.1; 2637(a)&(e)
Activity:	ACTIVE
Facility Id:	129244
Update Date:	11/02/2012
Inspection Date:	03/07/2005
Violation Code:	6HV3405
Violation:	LLD DOESN'T DETECT 3.0 GPH OR EQUIVA
Violation Citation:	DOUBLE WALLED PRESSURIZED PIPING: OPTION 3-Line leak detector does not detect 3.0 gph or equivalent? 2636(f)(2)
Activity:	ACTIVE
Facility Id:	129244
Update Date:	11/02/2012
Inspection Date:	05/30/2012
Violation Code:	6HV0225
Violation:	ACCUMULATED HW>180 OR >270 DAYS
Violation Citation:	Accumulated waste too long (>180 or 270 days). 66262.34(d), CFR 262.34(e)&(f), &/or 25201(a) [>90 days for AHW waste]
Activity:	ACTIVE
Facility Id:	129244
Update Date:	11/02/2012
Inspection Date:	03/12/2008
Violation Code:	6HV3411
Violation:	LLD NOT INSTALLED/NOT FUNCTIONAL
Violation Citation:	DOUBLE WALLED PRESSURIZED PIPING-Including Under Dispenser Containment (UDC):Line leak detector is not installed, not functional, or not tested. 2636(f)(2), 25284.1(a)(4)(C), 2641(j)
Activity:	ACTIVE
Facility Id:	129244
Update Date:	11/02/2012
Inspection Date:	03/07/2005
Violation Code:	6HV3264
Violation:	SPILL CONT. NOT TESTED ANNUALLY
Violation Citation:	Spill containment at fill point not tested annually. 25284.2
Activity:	ACTIVE
Facility Id:	129244
Update Date:	11/02/2012
Inspection Date:	03/22/2006
Violation Code:	6HV3164
Violation:	MONITOR EQUIP NOT PER MANUF. SPECS
Violation Citation:	All monitoring equipment not installed, calibrated, operated, and/or maintained per manufacturer instructions. 2638(a), 2641(j)
Activity:	ACTIVE
Facility Id:	129244
Update Date:	11/02/2012
Inspection Date:	03/22/2006

MAP FINDINGS  
FOCUS MAP 12

Map ID	Site	Database(s)	EPA ID Number
--------	------	-------------	---------------

**GREEN AUTO REPAIR (Continued)**

**S105539662**

Violation Code:	6HV3255
Violation:	SPILL CONTAIN. NOT DRY/IN GOOD CONDITION
Violation Citation:	Spill container is not in good condition and/or liquid free. 2635(b)(1), 2636(a)(1)
Activity:	ACTIVE
Facility Id:	129244
Update Date:	11/02/2012
Inspection Date:	03/22/2006
Violation Code:	6HV3263
Violation:	MONITOR SYSTEM NOT ALL FUNCTIONAL
Violation Citation:	Monitoring system components &/or devices are not all functional. 2630, 2641(j), 2632
Activity:	ACTIVE
Facility Id:	129244
Update Date:	11/02/2012
Inspection Date:	03/26/2007
Violation Code:	6HV3152
Violation:	ALL MAINT/MONITOR RECORDS NOT AVAILABLE
Violation Citation:	All maintenance/monitoring/calibration/ repair records not available. 25293; 2712 (b)
Activity:	ACTIVE
Facility Id:	129244
Update Date:	11/02/2012
Inspection Date:	03/07/2005
Violation Code:	6HV3105
Violation:	NO CURRENT FINANCIAL RESPONSIBILITY
Violation Citation:	Current evidence of financial responsibility not available. 25292.2(a), 25299.33; 2809
Activity:	ACTIVE
Facility Id:	129244
Update Date:	11/02/2012
Inspection Date:	03/07/2005
Violation Code:	6HV3152
Violation:	ALL MAINT/MONITOR RECORDS NOT AVAILABLE
Violation Citation:	All maintenance/monitoring/calibration/ repair records not available. 25293; 2712 (b)
Activity:	ACTIVE
Facility Id:	129244
Update Date:	11/02/2012
Inspection Date:	03/07/2005
Violation Code:	6HV3258
Violation:	SENSORS NOT AT LOW POINT OR ADEQUATELY
Violation Citation:	Sensors not placed adequately and/or at low point in sumps. 2641(a), 25291(a)(7)(C)
Activity:	ACTIVE
Facility Id:	129244
Update Date:	11/02/2012
Inspection Date:	05/14/2009
Violation Code:	6HV3411
Violation:	LLD NOT INSTALLED/NOT FUNCTIONAL
Violation Citation:	DOUBLE WALLED PRESSURIZED PIPING-Including Under Dispenser Containment

MAP FINDINGS  
FOCUS MAP 12

Map ID Site Database(s) EPA ID Number

**GREEN AUTO REPAIR (Continued)**

**S105539662**

(UDC):Line leak detector is not installed, not functional, or not tested. 2636(f)(2), 25284.1(a)(4)(C), 2641(j)  
 Activity: ACTIVE

Facility Id: 129244  
 Update Date: 11/02/2012  
 Inspection Date: 03/22/2006  
 Violation Code: 6HV3411  
 Violation: LLD NOT INSTALLED/NOT FUNCTIONAL  
 Violation Citation: DOUBLE WALLED PRESSURIZED PIPING-Including Under Dispenser Containment (UDC):Line leak detector is not installed, not functional, or not tested. 2636(f)(2), 25284.1(a)(4)(C), 2641(j)  
 Activity: ACTIVE

Facility Id: 129244  
 Update Date: 11/02/2012  
 Inspection Date: 05/12/2010  
 Violation Code: 6HV3411  
 Violation: LLD NOT INSTALLED/NOT FUNCTIONAL  
 Violation Citation: DOUBLE WALLED PRESSURIZED PIPING-Including Under Dispenser Containment (UDC):Line leak detector is not installed, not functional, or not tested. 2636(f)(2), 25284.1(a)(4)(C), 2641(j)  
 Activity: ACTIVE

Facility Id: 129244  
 Update Date: 11/02/2012  
 Inspection Date: 03/26/2007  
 Violation Code: 6HV0135  
 Violation: MANIFESTS/RECEIPTS FOR 3 YEARS NOT ONSIT  
 Violation Citation: Hazardous waste manifests/receipts for 3 years are not maintained onsite to document proper disposal of hazardous waste. CCR 66262.40(a) & 25160.2(b)(3)  
 Activity: ACTIVE

Facility Id: 129244  
 Update Date: 11/02/2012  
 Inspection Date: 05/24/2011  
 Violation Code: 6HV0226  
 Violation: HW NOT ACCUMULATED IN TANK/CONTAINER  
 Violation Citation: Did not accumulate waste in container or tank. 66262.34 (d)(2)  
 Activity: ACTIVE

Facility Id: 129244  
 Update Date: 11/02/2012  
 Inspection Date: 05/24/2011  
 Violation Code: 6HV3258  
 Violation: SENSORS NOT AT LOW POINT OR ADEQUATELY  
 Violation Citation: Sensors not placed adequately and/or at low point in sumps. 2641(a), 25291(a)(7)(C)  
 Activity: ACTIVE

Facility Id: 129244  
 Update Date: 11/02/2012  
 Inspection Date: 03/12/2008  
 Violation Code: 6HV3105  
 Violation: NO CURRENT FINANCIAL RESPONSIBILITY  
 Violation Citation: Current evidence of financial responsibility not available.

MAP FINDINGS  
FOCUS MAP 12

Map ID Site Database(s) EPA ID Number

**GREEN AUTO REPAIR (Continued)**

**S105539662**

25292.2(a), 25299.33; 2809  
Activity: ACTIVE

Facility Id: 129244  
Business Type: 6HK29  
EPA Id Number: CAL000014585  
APN: 229-180-90-00  
Last HMMD Inspection: 05/30/2012  
Permit Status: OPEN  
Permit Expiration: 01/31/2013  
Facility Owner: MARK KOOKLANI  
Facility Address: 750 N ESCONDIDO BLVD  
Facility City: ESCONDIDO  
Facility State: CA  
Facility Zip: 92025-1704  
UST Owner: NORTH COUNTY AUTO CENTER  
Handle Regulated Hazmat: Y  
Own Or Operate UST: Y  
Subject To APSA: N  
Generate Haz Waste: Y  
Treat Haz Waste: Not reported  
Generate Medical Waste: Not reported

UST:  
UST Name: UNDERGROUND TANK 129244 T001  
Last Update: 2012-11-02 14:17:38  
Permit Number: 129244  
Tank Type: DOUBLE WALL  
Additional Id: 1 UNLEADED, RT2545/RT4221,RT5662  
Capacity Gallons: 20000  
UST Contents: REGULAR UNLEADED  
Other Content Info: REGULAR UNLEADED  
Reg Status: ACTIVE  
Remove Close Date: Not reported  
Year Installed: 1989-01-01 00:00:00  
Pipe Type: DOUBLE WALL  
Delivery System: PRESSURE  
Monitor Code: 31A  
UST Monitor Method: DW TANK, DW PRESSURIZED PIPE W/ DRY TANK ANNULAR; POSITIVE SHUT-OFF & FAILSAFE, 3.0LLD; UDC W/ POSITIVE SHUT-OFF

UST Name: UNDERGROUND TANK 129244 T002  
Last Update: 2012-11-02 14:17:38  
Permit Number: 129244  
Tank Type: DOUBLE WALL  
Additional Id: 2 REG LEADED, RT2545/RT3160, RT3798/RT4221,RT5662  
Capacity Gallons: 20000  
UST Contents: PREMIUM UNLEADED  
Other Content Info: PREMIUM UNLEADED  
Reg Status: ACTIVE  
Remove Close Date: Not reported  
Year Installed: 1989-01-01 00:00:00  
Pipe Type: DOUBLE WALL  
Delivery System: PRESSURE  
Monitor Code: 31A  
UST Monitor Method: DW TANK, DW PRESSURIZED PIPE W/ DRY TANK ANNULAR; POSITIVE SHUT-OFF & FAILSAFE, 3.0LLD; UDC W/ POSITIVE SHUT-OFF

MAP FINDINGS  
FOCUS MAP 12

Map ID Site Database(s) EPA ID Number

**GREEN AUTO REPAIR (Continued)**

**S105539662**

UST Name: UNDERGROUND TANK 129244 T003  
 Last Update: 2012-11-02 14:17:38  
 Permit Number: 129244  
 Tank Type: DOUBLE WALL  
 Additional Id: 3 UNLEADED, RT2545, RT3798/RT4221,RT5662  
 Capacity Gallons: 20000  
 UST Contents: REGULAR UNLEADED  
 Other Content Info: REGULAR UNLEADED  
 Reg Status: ACTIVE  
 Remove Close Date: Not reported  
 Year Installed: 1989-01-01 00:00:00  
 Pipe Type: DOUBLE WALL  
 Delivery System: PRESSURE  
 Monitor Code: 31A  
 UST Monitor Method: DW TANK, DW PRESSURIZED PIPE W/ DRY TANK ANNULAR; POSITIVE SHUT-OFF & FAILSAFE, 3.0LLD; UDC W/ POSITIVE SHUT-OFF

UST Name: UNDERGROUND TANK 129244 T004  
 Last Update: 2012-11-02 14:17:38  
 Permit Number: 129244  
 Tank Type: DOUBLE WALL  
 Additional Id: 4 DIESEL, RT2545/RT4221,RT5662  
 Capacity Gallons: 12000  
 UST Contents: DIESEL  
 Other Content Info: DIESEL  
 Reg Status: ACTIVE  
 Remove Close Date: Not reported  
 Year Installed: 1989-01-01 00:00:00  
 Pipe Type: DOUBLE WALL  
 Delivery System: PRESSURE  
 Monitor Code: 31A  
 UST Monitor Method: DW TANK, DW PRESSURIZED PIPE W/ DRY TANK ANNULAR; POSITIVE SHUT-OFF & FAILSAFE, 3.0LLD; UDC W/ POSITIVE SHUT-OFF

UST Name: UNDERGROUND TANK 129244 T005  
 Last Update: 2012-11-02 14:17:38  
 Permit Number: 129244  
 Tank Type: DOUBLE WALL  
 Additional Id: NT1285, RT2545/RT4221,RT5662  
 Capacity Gallons: 8000  
 UST Contents: DIESEL  
 Other Content Info: DIESEL  
 Reg Status: ACTIVE  
 Remove Close Date: Not reported  
 Year Installed: Not reported  
 Pipe Type: DOUBLE WALL  
 Delivery System: PRESSURE  
 Monitor Code: 31A  
 UST Monitor Method: DW TANK, DW PRESSURIZED PIPE W/ DRY TANK ANNULAR; POSITIVE SHUT-OFF & FAILSAFE, 3.0LLD; UDC W/ POSITIVE SHUT-OFF

Active Permits:  
 Facility Id: 129244  
 Update Date: 11/02/2012  
 Case Number: 68476-34-6  
 Name: DIESEL  
 Other Information: UNDERGROUND TANK 129244 T004

MAP FINDINGS  
FOCUS MAP 12

Map ID      Site      Database(s)      EPA ID Number

---

**GREEN AUTO REPAIR (Continued)**

**S105539662**

Material Waste:            Material  
Hazardous Categories 1:    FIRE  
Hazardous Categories 2:    Not reported

Facility Id:                129244  
Update Date:               11/02/2012  
Case Number:               8006-61-9  
Name:                        REGULAR UNLEADED  
Other Information:         UNDERGROUND TANK 129244 T003  
Material Waste:            Material  
Hazardous Categories 1:    FIRE  
Hazardous Categories 2:    Not reported

Facility Id:                129244  
Update Date:               11/02/2012  
Case Number:               68476-34-6  
Name:                        DIESEL  
Other Information:         UNDERGROUND TANK 129244 T005  
Material Waste:            Material  
Hazardous Categories 1:    FIRE  
Hazardous Categories 2:    Not reported

Facility Id:                129244  
Update Date:               11/02/2012  
Case Number:               800661-9  
Name:                        REGULAR UNLEADED  
Other Information:         UNDERGROUND TANK 129244 T002  
Material Waste:            Material  
Hazardous Categories 1:    FIRE  
Hazardous Categories 2:    Not reported

Facility Id:                129244  
Update Date:               11/02/2012  
Case Number:               8006-61-9  
Name:                        REGULAR UNLEADED  
Other Information:         UNDERGROUND TANK 129244 T001  
Material Waste:            Material  
Hazardous Categories 1:    FIRE  
Hazardous Categories 2:    Not reported

Facility Id:                129244  
Update Date:               11/02/2012  
Case Number:               MIXTURES  
Name:                        SOAPS, DETERGENT, & DEGREASER MATERIALS  
Other Information:         Not reported  
Material Waste:            Material  
Hazardous Categories 1:    CHRONIC  
Hazardous Categories 2:    Not reported

Facility Id:                129244  
Update Date:               11/02/2012  
Case Number:               Not reported  
Name:                        WASTE 352 ORGANIC SOLIDS (OTHER)  
Other Information:         USED GAS FILTERS  
Material Waste:            Waste  
Hazardous Categories 1:    Not reported  
Hazardous Categories 2:    Not reported

MAP FINDINGS  
FOCUS MAP 12

Map ID	Site	Database(s)	EPA ID Number
--------	------	-------------	---------------

**GREEN AUTO REPAIR (Continued)**

**S105539662**

Violations Active Permits:

Facility Id: 129244  
 Update Date: 11/02/2012  
 Inspection Date: 03/07/2005  
 Violation Code: 6HV3158  
 Violation: ALL OPERATING CONDITIONS NOT MET  
 Violation Citation: All permit operating conditions not met. 25284; 2712  
 Activity: ACTIVE

Facility Id: 129244  
 Update Date: 11/02/2012  
 Inspection Date: 09/26/2006  
 Violation Code: 6HV3255  
 Violation: SPILL CONTAIN. NOT DRY/IN GOOD CONDITION  
 Violation Citation: Spill container is not in good condition and/or liquid free. 2635(b)(1), 2636(a)(1)  
 Activity: ACTIVE

Facility Id: 129244  
 Update Date: 11/02/2012  
 Inspection Date: 03/07/2005  
 Violation Code: 6HV3108  
 Violation: UST ER RESPONSE PLAN NOT COMPLETE/AVAIL  
 Violation Citation: Emergency Response Plan is not available/complete. 25289(b); 2632(b), 2634(e), 2641(h)  
 Activity: ACTIVE

Facility Id: 129244  
 Update Date: 11/02/2012  
 Inspection Date: 04/13/2005  
 Violation Code: 6HV3115  
 Violation: NO 2NDARY CONTAINMT. TEST/REPAIRS  
 Violation Citation: Secondary containment testing not completed (passed) for all components &/or repairs to secondary containment components not completed. 25284.1, 25291(a)(2); 2637  
 Activity: ACTIVE

Facility Id: 129244  
 Update Date: 11/02/2012  
 Inspection Date: 03/22/2005  
 Violation Code: 6HV3103  
 Violation: NO UST PLAN CHECK PERMIT OBTAINED  
 Violation Citation: UST repair/modify/closure permit not obtained .68.1004, 68.1005, 68.1009.5  
 Activity: ACTIVE

Facility Id: 129244  
 Update Date: 11/02/2012  
 Inspection Date: 05/30/2012  
 Violation Code: 6HV3107  
 Violation: MONITORING PROCEDURES NOT AVAIL/TO HMD  
 Violation Citation: Monitoring procedures not available/complete/submitted to HMD 2632(b)&(d), 2634(d), 2641(h), 2711(a)(9)  
 Activity: ACTIVE

Facility Id: 129244  
 Update Date: 11/02/2012



MAP FINDINGS  
FOCUS MAP 12

Map ID Site Database(s) EPA ID Number

**GREEN AUTO REPAIR (Continued)**

**S105539662**

Inspection Date: 05/30/2012  
 Violation Code: 6HV3164  
 Violation: MONITOR EQUIP NOT PER MANUF. SPECS  
 Violation Citation: All monitoring equipment not installed, calibrated, operated, and/or maintained per manufacturer instructions. 2638(a), 2641(j)  
 Activity: ACTIVE

Facility Id: 129244  
 Update Date: 11/02/2012  
 Inspection Date: 05/24/2011  
 Violation Code: 6HV0218  
 Violation: FILTERS:FUEL/OIL NOT LABELED OR CLOSED  
 Violation Citation: Failed to label &/or close drained used oil filters &/or used fuel filters. 25250.22 and 66266.130( c)(3)  
 Activity: ACTIVE

Facility Id: 129244  
 Update Date: 11/02/2012  
 Inspection Date: 03/12/2008  
 Violation Code: 6HV3110  
 Violation: NO ANNUAL CERT OF ATG AND SENSORS  
 Violation Citation: Annual certification for ATG and/or sensors not completed (existing tank systems only). 2641(j), 2638  
 Activity: ACTIVE

Facility Id: 129244  
 Update Date: 11/02/2012  
 Inspection Date: 03/07/2005  
 Violation Code: 6HV3109  
 Violation: NO SCALED PLOT PLAN AVAIL/TO HMD  
 Violation Citation: Scaled Plot plan showing tank, piping & equipment location not available/complete/submitted to HMD. 2711(a)(8), 2632(d)(1) (C )  
 Activity: ACTIVE

Facility Id: 129244  
 Update Date: 11/02/2012  
 Inspection Date: 05/30/2012  
 Violation Code: 6HV3104  
 Violation: FORMS A & B NOT AVAIL./SUBMITTED  
 Violation Citation: CUPA UST form(s) A and/or B not available/complete/submitted to HMD. 25286(a); 2711  
 Activity: ACTIVE

Facility Id: 129244  
 Update Date: 11/02/2012  
 Inspection Date: 09/26/2006  
 Violation Code: 6HV3164  
 Violation: MONITOR EQUIP NOT PER MANUF. SPECS  
 Violation Citation: All monitoring equipment not installed, calibrated, operated, and/or maintained per manufacturer instructions. 2638(a), 2641(j)  
 Activity: ACTIVE

Facility Id: 129244  
 Update Date: 11/02/2012  
 Inspection Date: 03/07/2005  
 Violation Code: 6HV3406  
 Violation: AUTOMATIC LLD NOT CERTIFIED ANNUALLY

MAP FINDINGS  
FOCUS MAP 12

Map ID      Site      Database(s)      EPA ID Number

**GREEN AUTO REPAIR (Continued)**

**S105539662**

Violation Citation:      DOUBLE WALLED PRESSURIZED PIPING: OPTION 3-Automatic line leak detector not certified annually 25284.1(a)(4)(C); 2630(d), 2641(j)  
Activity:      ACTIVE

Facility Id:      129244  
Update Date:      11/02/2012  
Inspection Date:      03/22/2005  
Violation Code:      6HV3115  
Violation:      NO 2NDARY CONTAINMT. TEST/REPAIRS  
Violation Citation:      Secondary containment testing not completed (passed) for all components &/or repairs to secondary containment components not completed. 25284.1, 25291(a)(2); 2637  
Activity:      ACTIVE

Facility Id:      129244  
Update Date:      11/02/2012  
Inspection Date:      05/14/2009  
Violation Code:      6HV3263  
Violation:      MONITOR SYSTEM NOT ALL FUNCTIONAL  
Violation Citation:      Monitoring system components &/or devices are not all functional. 2630, 2641(j), 2632  
Activity:      ACTIVE

Facility Id:      129244  
Update Date:      11/02/2012  
Inspection Date:      05/14/2009  
Violation Code:      6HV3254  
Violation:      UST SYSTEM W/O APPROVED OVERFILL PROTECT  
Violation Citation:      UST system does not have an approved overfill protection system. 2635(b)(2)  
Activity:      ACTIVE

Facility Id:      129244  
Update Date:      11/02/2012  
Inspection Date:      05/24/2011  
Violation Code:      6HV0225  
Violation:      ACCUMULATED HW>180 OR >270 DAYS  
Violation Citation:      Accumulated waste too long (>180 or 270 days). 66262.34(d), CFR 262.34(e)&(f), &/or 25201(a) [>90 days for AHW waste]  
Activity:      ACTIVE

Facility Id:      129244  
Update Date:      11/02/2012  
Inspection Date:      09/26/2006  
Violation Code:      6HV3411  
Violation:      LLD NOT INSTALLED/NOT FUNCTIONAL  
Violation Citation:      DOUBLE WALLED PRESSURIZED PIPING-Including Under Dispenser Containment (UDC):Line leak detector is not installed, not functional, or not tested. 2636(f)(2), 25284.1(a)(4)(C), 2641(j)  
Activity:      ACTIVE

Facility Id:      129244  
Update Date:      11/02/2012  
Inspection Date:      03/26/2007  
Violation Code:      6HV3161  
Violation:      NO MONITOR CERT TO CUPA W/I 30 DAYS  
Violation Citation:      Monitoring Certification not submitted to CUPA within 30 days of

MAP FINDINGS  
FOCUS MAP 12

Map ID Site Database(s) EPA ID Number

**GREEN AUTO REPAIR (Continued)**

**S105539662**

inspection. 2638(d)  
Activity: ACTIVE

Facility Id: 129244  
Update Date: 11/02/2012  
Inspection Date: 05/24/2011  
Violation Code: 6HV3114  
Violation: 2NDRY CONT TEST NOT DONE/SENT TO CUPA  
Violation Citation: Secondary containment testing not done at 6/36 months and/or not sent to CUPA within 30 days. 25284.1; 2637(a)&(e)  
Activity: ACTIVE

Facility Id: 129244  
Update Date: 11/02/2012  
Inspection Date: 03/07/2005  
Violation Code: 6HV3107  
Violation: MONITORING PROCEDURES NOT AVAIL/TO HMD  
Violation Citation: Monitoring procedures not available/complete/submitted to HMD 2632(b)&(d), 2634(d), 2641(h), 2711(a)(9)  
Activity: ACTIVE

Facility Id: 129244  
Update Date: 11/02/2012  
Inspection Date: 03/07/2005  
Violation Code: 6HV3114  
Violation: 2NDRY CONT TEST NOT DONE/SENT TO CUPA  
Violation Citation: Secondary containment testing not done at 6/36 months and/or not sent to CUPA within 30 days. 25284.1; 2637(a)&(e)  
Activity: ACTIVE

Facility Id: 129244  
Update Date: 11/02/2012  
Inspection Date: 03/07/2005  
Violation Code: 6HV3405  
Violation: LLD DOESN'T DETECT 3.0 GPH OR EQUIVA  
Violation Citation: DOUBLE WALLED PRESSURIZED PIPING: OPTION 3-Line leak detector does not detect 3.0 gph or equivalent? 2636(f)(2)  
Activity: ACTIVE

Facility Id: 129244  
Update Date: 11/02/2012  
Inspection Date: 05/30/2012  
Violation Code: 6HV0225  
Violation: ACCUMULATED HW>180 OR >270 DAYS  
Violation Citation: Accumulated waste too long (>180 or 270 days). 66262.34(d), CFR 262.34(e)&(f), &/or 25201(a) [>90 days for AHW waste]  
Activity: ACTIVE

Facility Id: 129244  
Update Date: 11/02/2012  
Inspection Date: 03/12/2008  
Violation Code: 6HV3411  
Violation: LLD NOT INSTALLED/NOT FUNCTIONAL  
Violation Citation: DOUBLE WALLED PRESSURIZED PIPING-Including Under Dispenser Containment (UDC):Line leak detector is not installed, not functional, or not tested. 2636(f)(2), 25284.1(a)(4)(C), 2641(j)  
Activity: ACTIVE

MAP FINDINGS  
FOCUS MAP 12

Map ID	Site	Database(s)	EPA ID Number
--------	------	-------------	---------------

**GREEN AUTO REPAIR (Continued)**

**S105539662**

Facility Id: 129244  
 Update Date: 11/02/2012  
 Inspection Date: 03/07/2005  
 Violation Code: 6HV3264  
 Violation: SPILL CONT. NOT TESTED ANNUALLY  
 Violation Citation: Spill containment at fill point not tested annually. 25284.2  
 Activity: ACTIVE

Facility Id: 129244  
 Update Date: 11/02/2012  
 Inspection Date: 03/22/2006  
 Violation Code: 6HV3164  
 Violation: MONITOR EQUIP NOT PER MANUF. SPECS  
 Violation Citation: All monitoring equipment not installed, calibrated, operated, and/or maintained per manufacturer instructions. 2638(a), 2641(j)  
 Activity: ACTIVE

Facility Id: 129244  
 Update Date: 11/02/2012  
 Inspection Date: 03/22/2006  
 Violation Code: 6HV3255  
 Violation: SPILL CONTAIN. NOT DRY/IN GOOD CONDITION  
 Violation Citation: Spill container is not in good condition and/or liquid free. 2635(b)(1), 2636(a)(1)  
 Activity: ACTIVE

Facility Id: 129244  
 Update Date: 11/02/2012  
 Inspection Date: 03/22/2006  
 Violation Code: 6HV3263  
 Violation: MONITOR SYSTEM NOT ALL FUNCTIONAL  
 Violation Citation: Monitoring system components &/or devices are not all functional. 2630, 2641(j), 2632  
 Activity: ACTIVE

Facility Id: 129244  
 Update Date: 11/02/2012  
 Inspection Date: 03/26/2007  
 Violation Code: 6HV3152  
 Violation: ALL MAINT/MONITOR RECORDS NOT AVAILABLE  
 Violation Citation: All maintenance/monitoring/calibration/ repair records not available. 25293; 2712 (b)  
 Activity: ACTIVE

Facility Id: 129244  
 Update Date: 11/02/2012  
 Inspection Date: 03/07/2005  
 Violation Code: 6HV3105  
 Violation: NO CURRENT FINANCIAL RESPONSIBILITY  
 Violation Citation: Current evidence of financial responsibility not available. 25292.2(a), 25299.33; 2809  
 Activity: ACTIVE

Facility Id: 129244  
 Update Date: 11/02/2012  
 Inspection Date: 03/07/2005  
 Violation Code: 6HV3152

MAP FINDINGS  
FOCUS MAP 12

Map ID	Site	Database(s)	EPA ID Number
--------	------	-------------	---------------

**GREEN AUTO REPAIR (Continued)**

**S105539662**

Violation:	ALL MAINT/MONITOR RECORDS NOT AVAILABLE
Violation Citation:	All maintenance/monitoring/calibration/ repair records not available. 25293; 2712 (b)
Activity:	ACTIVE
Facility Id:	129244
Update Date:	11/02/2012
Inspection Date:	03/07/2005
Violation Code:	6HV3258
Violation:	SENSORS NOT AT LOW POINT OR ADEQUATELY
Violation Citation:	Sensors not placed adequately and/or at low point in sumps. 2641(a), 25291(a)(7)(C)
Activity:	ACTIVE
Facility Id:	129244
Update Date:	11/02/2012
Inspection Date:	05/14/2009
Violation Code:	6HV3411
Violation:	LLD NOT INSTALLED/NOT FUNCTIONAL
Violation Citation:	DOUBLE WALLED PRESSURIZED PIPING-Including Under Dispenser Containment (UDC):Line leak detector is not installed, not functional, or not tested. 2636(f)(2), 25284.1(a)(4)(C), 2641(j)
Activity:	ACTIVE
Facility Id:	129244
Update Date:	11/02/2012
Inspection Date:	03/22/2006
Violation Code:	6HV3411
Violation:	LLD NOT INSTALLED/NOT FUNCTIONAL
Violation Citation:	DOUBLE WALLED PRESSURIZED PIPING-Including Under Dispenser Containment (UDC):Line leak detector is not installed, not functional, or not tested. 2636(f)(2), 25284.1(a)(4)(C), 2641(j)
Activity:	ACTIVE
Facility Id:	129244
Update Date:	11/02/2012
Inspection Date:	05/12/2010
Violation Code:	6HV3411
Violation:	LLD NOT INSTALLED/NOT FUNCTIONAL
Violation Citation:	DOUBLE WALLED PRESSURIZED PIPING-Including Under Dispenser Containment (UDC):Line leak detector is not installed, not functional, or not tested. 2636(f)(2), 25284.1(a)(4)(C), 2641(j)
Activity:	ACTIVE
Facility Id:	129244
Update Date:	11/02/2012
Inspection Date:	03/26/2007
Violation Code:	6HV0135
Violation:	MANIFESTS/RECEIPTS FOR 3 YEARS NOT ONSIT
Violation Citation:	Hazardous waste manifests/receipts for 3 years are not maintained onsite to document proper disposal of hazardous waste. CCR 66262.40(a) & 25160.2(b)(3)
Activity:	ACTIVE
Facility Id:	129244
Update Date:	11/02/2012
Inspection Date:	05/24/2011

MAP FINDINGS  
FOCUS MAP 12

Map ID	Site	Database(s)	EPA ID Number
--------	------	-------------	---------------

**GREEN AUTO REPAIR (Continued)**

**S105539662**

Violation Code:	6HV0226
Violation:	HW NOT ACCUMULATED IN TANK/CONTAINER
Violation Citation:	Did not accumulate waste in container or tank. 66262.34 (d)(2)
Activity:	ACTIVE
Facility Id:	129244
Update Date:	11/02/2012
Inspection Date:	05/24/2011
Violation Code:	6HV3258
Violation:	SENSORS NOT AT LOW POINT OR ADEQUATELY
Violation Citation:	Sensors not placed adequately and/or at low point in sumps. 2641(a), 25291(a)(7)(C)
Activity:	ACTIVE
Facility Id:	129244
Update Date:	11/02/2012
Inspection Date:	03/12/2008
Violation Code:	6HV3105
Violation:	NO CURRENT FINANCIAL RESPONSIBILITY
Violation Citation:	Current evidence of financial responsibility not available. 25292.2(a), 25299.33; 2809
Activity:	ACTIVE

**SAN DIEGO CO. SAM:**

Case Number:	H03620-001
Agency:	DEH Site Assessment & Mitigation
<b>Funding:</b>	<b>LOP - Federal Fund</b>
Facility Type:	Soils Only
Facility Status:	Closed Case
Date:	6/30/1987
Date Began:	1/9/1987
Case Number:	H03620-002
Agency:	DEH Site Assessment & Mitigation
<b>Funding:</b>	<b>LOP - State Fund</b>
Facility Type:	Soils Only
Facility Status:	Preliminary Assessment
Date:	12/9/2005
Date Began:	1/14/2004

57

**750 N ESCONDIDO BLVD  
ESCONDIDO, CA 92025**

**EDR US Hist Auto Stat 1015625005  
N/A**

**EDR Historical Auto Stations:**

Name:	NORTH COUNTY AUTO CENTER
Year:	1999
Address:	750 N ESCONDIDO BLVD
Name:	NORTH COUNTY AUTO CENTER
Year:	2000
Address:	750 N ESCONDIDO BLVD
Name:	MMK PACIFIC PETROLEUM
Year:	2003
Address:	750 N ESCONDIDO BLVD

MAP FINDINGS  
FOCUS MAP 12

Map ID Site Database(s) EPA ID Number

(Continued)

1015625005

Name: NORTH COUNTY AUTO CENTER  
Year: 2009  
Address: 750 N ESCONDIDO BLVD

Name: NORTH COUNTY AUTO REPAIR  
Year: 2010  
Address: 750 N ESCONDIDO BLVD

Name: NORTH COUNTY AUTO CENTER  
Year: 2011  
Address: 750 N ESCONDIDO BLVD

Name: NORTH COUNTY AUTO CENTER  
Year: 2012  
Address: 750 N ESCONDIDO BLVD

57

**JACK POWELL DODGE  
750 N ESCONDIDO BLVD  
ESCONDIDO, CA 92025**

**RCRA NonGen / NLR 1000267019  
FINDS CAD028141729  
HIST CORTESE  
LUST**

RCRA NonGen / NLR:

Date form received by agency: 06/08/1993  
Facility name: JACK POWELL DODGE  
Facility address: 750 N ESCONDIDO BLVD  
ESCONDIDO, CA 92025  
EPA ID: CAD028141729  
Contact: ENVIRONMENTAL MANAGER  
Contact address: 750 N ESCONDIDO BLVD  
ESCONDIDO, CA 92025  
Contact country: US  
Contact telephone: (619) 745-2880  
Contact email: Not reported  
EPA Region: 09  
Land type: Other land type  
Classification: Non-Generator  
Description: Handler: Non-Generators do not presently generate hazardous waste

Owner/Operator Summary:

Owner/operator name: JACK POWELL  
Owner/operator address: NOT REQUIRED  
NOT REQUIRED, ME 99999  
Owner/operator country: Not reported  
Owner/operator telephone: (415) 555-1212  
Legal status: Private  
Owner/Operator Type: Owner  
Owner/Op start date: Not reported  
Owner/Op end date: Not reported

Owner/operator name: NOT REQUIRED  
Owner/operator address: NOT REQUIRED  
NOT REQUIRED, ME 99999

Owner/operator country: Not reported  
Owner/operator telephone: (415) 555-1212  
Legal status: Private  
Owner/Operator Type: Operator  
Owner/Op start date: Not reported

MAP FINDINGS  
FOCUS MAP 12

Map ID      Site      Database(s)      EPA ID Number

---

**JACK POWELL DODGE (Continued)**

**1000267019**

Owner/Op end date:      Not reported

Handler Activities Summary:

U.S. importer of hazardous waste:      No  
Mixed waste (haz. and radioactive):      No  
Recycler of hazardous waste:      No  
Transporter of hazardous waste:      No  
Treater, storer or disposer of HW:      No  
Underground injection activity:      No  
On-site burner exemption:      No  
Furnace exemption:      No  
Used oil fuel burner:      No  
Used oil processor:      No  
User oil refiner:      No  
Used oil fuel marketer to burner:      No  
Used oil Specification marketer:      No  
Used oil transfer facility:      No  
Used oil transporter:      No

Facility Has Received Notices of Violations:

Regulation violated:      FR - 262.10-12.A  
Area of violation:      Generators - General  
Date violation determined:      10/22/1991  
Date achieved compliance:      10/22/1996  
Violation lead agency:      State  
Enforcement action:      Not reported  
Enforcement action date:      Not reported  
Enf. disposition status:      Not reported  
Enf. disp. status date:      Not reported  
Enforcement lead agency:      Not reported  
Proposed penalty amount:      Not reported  
Final penalty amount:      Not reported  
Paid penalty amount:      Not reported

Evaluation Action Summary:

Evaluation date:      10/22/1991  
Evaluation:      COMPLIANCE EVALUATION INSPECTION ON-SITE  
Area of violation:      Generators - General  
Date achieved compliance:      10/22/1996  
Evaluation lead agency:      State Contractor/Grantee

**FINDS:**

Registry ID:      110002640054

Environmental Interest/Information System

RCRAInfo is a national information system that supports the Resource Conservation and Recovery Act (RCRA) program through the tracking of events and activities related to facilities that generate, transport, and treat, store, or dispose of hazardous waste. RCRAInfo allows RCRA program staff to track the notification, permit, compliance, and corrective action activities required under RCRA.

HIST CORTESE:

Region:      CORTESE



MAP FINDINGS  
FOCUS MAP 12

Map ID Site Database(s) EPA ID Number

**JACK POWELL DODGE (Continued)**

**1000267019**

Facility County Code: 37  
Reg By: LTNKA  
Reg Id: 9UT225

**LUST REG 9:**

Region: 9  
Status: Case Closed  
Case Number: 9UT225  
Local Case: H03620-001  
Substance: Gasoline  
Qty Leaked: 0  
Abate Method: Not reported  
Local Agency: San Diego  
How Found: Tank Closure  
How Stopped: Close Tank  
Source: Tank  
Cause: Corrosion  
Lead Agency: Local Agency  
Case Type: Soil only  
Date Found: 01/03/1987  
Date Stopped: / /  
Confirm Date: / /  
Submit Workplan: Not reported  
Prelim Assess: 03/25/1987  
Desc Pollution: Not reported  
Remed Plan: / /  
Remed Action: Not reported  
Began Monitor: Not reported  
Release Date: 01/09/1987  
Enforce Date: Not reported  
Closed Date: 7/15/87  
Enforce Type: Not reported  
Pilot Program: LOP  
Basin Number: 905.21  
GW Depth: Not reported  
Beneficial Use: Not reported  
NPDES Number: Not reported  
Priority: Low priority. Priority ranking can change over time.  
File Disp: File discarded, case closed  
Interim Remedial Actions: Yes  
Cleanup and Abatement order Number: Not reported  
Waste Discharge Requirement Number: Not reported

57

**POWELL DODGE, JACK  
750 N ESCONDIDO BLVD  
ESCONDIDO, CA 92025**

**SWEEPS UST S106060355  
San Diego Co. HMMD N/A**

**SWEEPS UST:**

Status: Active  
Comp Number: 29244  
Number: 9  
Board Of Equalization: 44-023787  
Referral Date: Not reported  
Action Date: 06-26-92  
Created Date: 02-29-88  
Owner Tank Id: Not reported  
SWRCB Tank Id: 37-000-029244-000001

MAP FINDINGS  
FOCUS MAP 12

Map ID Site Database(s) EPA ID Number

---

**POWELL DODGE, JACK (Continued)**

**S106060355**

Tank Status: A  
Capacity: 20000  
Active Date: Not reported  
Tank Use: M.V. FUEL  
STG: P  
Content: REG UNLEADED  
Number Of Tanks: 4

Status: Active  
Comp Number: 29244  
Number: 9  
Board Of Equalization: 44-023787  
Referral Date: Not reported  
Action Date: 06-26-92  
Created Date: 02-29-88  
Owner Tank Id: Not reported  
SWRCB Tank Id: 37-000-029244-000002  
Tank Status: A  
Capacity: 20000  
Active Date: Not reported  
Tank Use: M.V. FUEL  
STG: P  
Content: LEADED  
Number Of Tanks: Not reported

Status: Active  
Comp Number: 29244  
Number: 9  
Board Of Equalization: 44-023787  
Referral Date: Not reported  
Action Date: 06-26-92  
Created Date: 02-29-88  
Owner Tank Id: Not reported  
SWRCB Tank Id: 37-000-029244-000003  
Tank Status: A  
Capacity: 20000  
Active Date: Not reported  
Tank Use: M.V. FUEL  
STG: P  
Content: REG UNLEADED  
Number Of Tanks: Not reported

Status: Active  
Comp Number: 29244  
Number: 9  
Board Of Equalization: 44-023787  
Referral Date: Not reported  
Action Date: 06-26-92  
Created Date: 02-29-88  
Owner Tank Id: Not reported  
SWRCB Tank Id: 37-000-029244-000004  
Tank Status: A  
Capacity: 20000  
Active Date: Not reported  
Tank Use: M.V. FUEL  
STG: P  
Content: OTHER

MAP FINDINGS  
FOCUS MAP 12

Map ID	Site	Database(s)	EPA ID Number
--------	------	-------------	---------------

**POWELL DODGE, JACK (Continued)**

**S106060355**

Number Of Tanks: Not reported

**SAN DIEGO CO. HMMD:**

Facility Id: 103620  
 Business Type: Not reported  
 EPA Id Number: Not reported  
 APN: 229-172-37-00  
 Last HMMD Inspection: 07/15/1986  
 Permit Status: INAC  
 Permit Expiration: 07/15/1986  
 Facility Owner: JACK POWELL JR  
 Facility Address: 1625 AUTO PARKWAY S  
 Facility City: ESCONDIDO  
 Facility State: CA  
 Facility Zip: 92029-2008  
 UST Owner: JACK POWELL DODGE  
 Handle Regulated Hazmat: Y  
 Own Or Operate UST: Not reported  
 Subject To APSA: Not reported  
 Generate Haz Waste: Y  
 Treat Haz Waste: Not reported  
 Generate Medical Waste: Not reported

**UST:**

UST Name: UNDERGROUND TANK 103620 T001  
 Last Update: 2012-11-02 14:17:38  
 Permit Number: 103620  
 Tank Type: SINGLE WALL  
 Additional Id: AT0327-1  
 Capacity Gallons: 550  
 UST Contents: Not reported  
 Other Content Info: WASTE OIL  
 Reg Status: REMOVED  
 Remove Close Date: 1987-01-12 00:00:00  
 Year Installed: Not reported  
 Pipe Type: Not reported  
 Delivery System: Not reported  
 Monitor Code: 90  
 UST Monitor Method: NO MONITORING ALTERNATIVE SELECTED. VERIFY AND ENTER MONITORING ALTERNATIVE DURING INSPECTION.

57

**SINCLAIR PAINT AT0743  
735 N ESCONDIDO BLVD  
ESCONDIDO, CA 92025**

**SWEEPS UST S106061689  
San Diego Co. HMMD N/A**

**SWEEPS UST:**

Status: Not reported  
 Comp Number: 20291  
 Number: Not reported  
 Board Of Equalization: Not reported  
 Referral Date: Not reported  
 Action Date: Not reported  
 Created Date: Not reported  
 Owner Tank Id: Not reported  
 SWRCB Tank Id: 37-000-020291-000001  
 Tank Status: Not reported  
 Capacity: 550

MAP FINDINGS  
FOCUS MAP 12

Map ID Site Database(s) EPA ID Number

**SINCLAIR PAINT AT0743 (Continued)**

**S106061689**

Active Date: Not reported  
 Tank Use: UNKNOWN  
 STG: WASTE  
 Content: Not reported  
 Number Of Tanks: 1

**SAN DIEGO CO. HMMD:**

Facility Id: 120291  
 Business Type: 6HK03  
 EPA Id Number: Not reported  
 APN: 229-172-33-00  
 Last HMMD Inspection: Not reported  
 Permit Status: INAC  
 Permit Expiration: 11/30/2002  
 Facility Owner: SINCLAIR PAINT  
 Facility Address: 735 N ESCONDIDO BL  
 Facility City: ESCONDIDO  
 Facility State: CA  
 Facility Zip: 92025-1703  
 UST Owner: SINCLAIR PAINT  
 Handle Regulated Hazmat: Not reported  
 Own Or Operate UST: Not reported  
 Subject To APSA: Not reported  
 Generate Haz Waste: Not reported  
 Treat Haz Waste: Not reported  
 Generate Medical Waste: Not reported

**UST:**

UST Name: UNDERGROUND TANK 120291 T001  
 Last Update: 2012-11-02 14:17:38  
 Permit Number: 120291  
 Tank Type: SINGLE WALL  
 Additional Id: 001  
 Capacity Gallons: 550  
 UST Contents: Not reported  
 Other Content Info: SEE FILE FOR CONTENTS  
 Reg Status: REMOVED  
 Remove Close Date: 1987-01-12 00:00:00  
 Year Installed: Not reported  
 Pipe Type: Not reported  
 Delivery System: Not reported  
 Monitor Code: 90  
 UST Monitor Method: NO MONITORING ALTERNATIVE SELECTED. VERIFY AND ENTER MONITORING ALTERNATIVE DURING INSPECTION.

57

**GLIDDEN CO DBA ICI PAINTS  
 735 N ESCONDIDO  
 ESCONDIDO, CA 92026**

**RCRA-SQG 1007117581  
 San Diego Co. HMMD CAR000149765  
 HAZNET**

RCRA-SQG:  
 Date form received by agency: 12/19/2003  
 Facility name: GLIDDEN CO DBA ICI PAINTS  
 Facility address: 735 N ESCONDIDO  
 ESCONDIDO, CA 92026  
 EPA ID: CAR000149765  
 Mailing address: 925 EUCLID AVE  
 CLEVELAND, OH 44115

MAP FINDINGS  
FOCUS MAP 12

Map ID      Site      Database(s)      EPA ID Number

---

**GLIDDEN CO DBA ICI PAINTS (Continued)**

**1007117581**

Contact: RHONDA J CROSS  
 Contact address: 925 EUCLID AVE  
 CLEVELAND, OH 44115  
 Contact country: US  
 Contact telephone: 216-344-8431  
 Contact email: Not reported  
 EPA Region: 09  
 Classification: Small Small Quantity Generator  
 Description: Handler: generates more than 100 and less than 1000 kg of hazardous waste during any calendar month and accumulates less than 6000 kg of hazardous waste at any time; or generates 100 kg or less of hazardous waste during any calendar month, and accumulates more than 1000 kg of hazardous waste at any time

Owner/Operator Summary:

Owner/operator name: GLIDDEN CO DBA ICI PAINTS  
 Owner/operator address: Not reported  
 Not reported  
 Owner/operator country: US  
 Owner/operator telephone: Not reported  
 Legal status: Private  
 Owner/Operator Type: Operator  
 Owner/Op start date: 04/01/1975  
 Owner/Op end date: Not reported

Owner/operator name: CHARLES P GOULD TRUSTEE  
 Owner/operator address: Not reported  
 Not reported  
 Owner/operator country: US  
 Owner/operator telephone: Not reported  
 Legal status: Private  
 Owner/Operator Type: Owner  
 Owner/Op start date: 04/01/1975  
 Owner/Op end date: Not reported

Handler Activities Summary:

U.S. importer of hazardous waste: No  
 Mixed waste (haz. and radioactive): No  
 Recycler of hazardous waste: No  
 Transporter of hazardous waste: No  
 Treater, storer or disposer of HW: No  
 Underground injection activity: No  
 On-site burner exemption: No  
 Furnace exemption: No  
 Used oil fuel burner: No  
 Used oil processor: No  
 User oil refiner: No  
 Used oil fuel marketer to burner: No  
 Used oil Specification marketer: No  
 Used oil transfer facility: No  
 Used oil transporter: No

Hazardous Waste Summary:

Waste code: D001  
 Waste name: IGNITABLE HAZARDOUS WASTES ARE THOSE WASTES WHICH HAVE A FLASHPOINT OF LESS THAN 140 DEGREES FAHRENHEIT AS DETERMINED BY A PENSKY-MARTENS

MAP FINDINGS  
FOCUS MAP 12

Map ID Site Database(s) EPA ID Number

**GLIDDEN CO DBA ICI PAINTS (Continued)**

**1007117581**

CLOSED CUP FLASH POINT TESTER. ANOTHER METHOD OF DETERMINING THE FLASH POINT OF A WASTE IS TO REVIEW THE MATERIAL SAFETY DATA SHEET, WHICH CAN BE OBTAINED FROM THE MANUFACTURER OR DISTRIBUTOR OF THE MATERIAL. LACQUER THINNER IS AN EXAMPLE OF A COMMONLY USED SOLVENT WHICH WOULD BE CONSIDERED AS IGNITABLE HAZARDOUS WASTE.

Waste code: D002

Waste name: A WASTE WHICH HAS A PH OF LESS THAN 2 OR GREATER THAN 12.5 IS CONSIDERED TO BE A CORROSIVE HAZARDOUS WASTE. SODIUM HYDROXIDE, A CAUSTIC SOLUTION WITH A HIGH PH, IS OFTEN USED BY INDUSTRIES TO CLEAN OR DEGREASE PARTS. HYDROCHLORIC ACID, A SOLUTION WITH A LOW PH, IS USED BY MANY INDUSTRIES TO CLEAN METAL PARTS PRIOR TO PAINTING. WHEN THESE CAUSTIC OR ACID SOLUTIONS BECOME CONTAMINATED AND MUST BE DISPOSED, THE WASTE WOULD BE A CORROSIVE HAZARDOUS WASTE.

Waste code: D017

Waste name: 2,4,5-TP (SILVEX)

Waste code: D035

Waste name: METHYL ETHYL KETONE

Violation Status: No violations found

**SAN DIEGO CO. HMMD:**

Facility Id: 212098  
 Business Type: 6HK68  
 EPA Id Number: Not reported  
 APN: 229-172-33-00  
 Last HMMD Inspection: 07/18/2012  
 Permit Status: OPEN  
 Permit Expiration: 09/30/2013  
 Facility Owner: GLIDDEN PROFESSIONAL PAINT CENTER  
 Facility Address: 15885 W SPRAGUE RD  
 Facility City: STRONGSVILLE  
 Facility State: OH  
 Facility Zip: 44136  
 UST Owner: Not reported  
 Handle Regulated Hazmat: Y  
 Own Or Operate UST: Not reported  
 Subject To APSA: Not reported  
 Generate Haz Waste: Y  
 Treat Haz Waste: Not reported  
 Generate Medical Waste: Not reported

**Active Permits:**

Facility Id: 212098  
 Update Date: 11/02/2012  
 Case Number: Not reported  
 Name: WASTE 291 LATEX WASTE  
 Other Information: AGED LATEX PAINT  
 Material Waste: Waste  
 Hazardous Categories 1: Not reported  
 Hazardous Categories 2: Not reported

Facility Id: 212098  
 Update Date: 11/02/2012  
 Case Number: Not reported  
 Name: WASTE 331 OFF-SPEC,AGED,SURPLUS ORGANICS

MAP FINDINGS  
FOCUS MAP 12

Map ID	Site	Database(s)	EPA ID Number
--------	------	-------------	---------------

**GLIDDEN CO DBA ICI PAINTS (Continued)**

**1007117581**

Other Information: AGED ORGANIC LIQUIDS, FLAMM, OIL PAINT  
 Material Waste: Waste  
 Hazardous Categories 1: Not reported  
 Hazardous Categories 2: Not reported

Violations Active Permits:

Facility Id: 212098  
 Update Date: 11/02/2012  
 Inspection Date: 07/18/2012  
 Violation Code: 6HV0409  
 Violation: NO SPILL/FIRE CONTROL EQUIPMENT  
 Violation Citation: Spill/fire control equip not available for small quantity generator of hazardous waste. CFR 265.32( c)  
 Activity: ACTIVE

Facility Id: 212098  
 Update Date: 11/02/2012  
 Inspection Date: 07/18/2012  
 Violation Code: 6HV1009  
 Violation: HMBP: INADEQUATE SITE MAP  
 Violation Citation: Business Plan does not have a site map which provides sufficient or complete information for emergency response agencies. HSC 25509(a)(5) & 25505(a)(2)  
 Activity: ACTIVE

Facility Id: 212098  
 Update Date: 11/02/2012  
 Inspection Date: 06/08/2010  
 Violation Code: 6HV0146  
 Violation: NO ERM EXEMPTION CLAIM DOCUMENTS  
 Violation Citation: Failed to have adequate records demonstrating claim of exemption for Excluded Recyclable Material (ERM). 25143.2(f) & 66261.2(g)  
 Activity: ACTIVE

Facility Id: 212098  
 Update Date: 11/02/2012  
 Inspection Date: 06/08/2010  
 Violation Code: 6HV0304  
 Violation: WASTE DETERMINATION NOT MADE  
 Violation Citation: Generator of a waste has not determined if that waste is a hazardous waste as defined by law. CCR 66262.11 & 66260.200( c)  
 Activity: ACTIVE

Facility Id: 212098  
 Update Date: 11/02/2012  
 Inspection Date: 06/08/2010  
 Violation Code: 6HV1002  
 Violation: HMBP NOT ESTABLISHED/IMPLEMENTED.  
 Violation Citation: Hazardous materials handler has not established/implemented a business plan. HSC 25503.5(a)  
 Activity: ACTIVE

HAZNET:

Year: 2009  
 Gepaid: CAR000149765

MAP FINDINGS  
 FOCUS MAP 12

Map ID      Site      Database(s)      EPA ID Number

---

**GLIDDEN CO DBA ICI PAINTS (Continued)**

**1007117581**

Contact: CHRIS BURICH  
 Telephone: 4402978262  
 Mailing Name: Not reported  
 Mailing Address: 15885 W SPRAGUE RD  
 Mailing City,St,Zip: STRONGSVILLE, OH 441361772  
 Gen County: Not reported  
 TSD EPA ID: TXD055141378  
 TSD County: Not reported  
 Waste Category: Off-specification, aged or surplus organics  
 Disposal Method: Incineration--Thermal Destruction Other Than Use As A Fuel  
 Tons: 0.8928  
 Facility County: San Diego

Year: 2009  
 Gepaid: CAR000149765  
 Contact: CHRIS BURICH  
 Telephone: 4402978262  
 Mailing Name: Not reported  
 Mailing Address: 15885 W SPRAGUE RD  
 Mailing City,St,Zip: STRONGSVILLE, OH 441361772  
 Gen County: Not reported  
 TSD EPA ID: CAD980675276  
 TSD County: Not reported  
 Waste Category: Latex waste  
 Disposal Method: Landfill Or Surface Impoundment That Will Be Closed As Landfill( To Include On-Site Treatment And/Or Stabilization)  
 Tons: 0.075  
 Facility County: San Diego

Year: 2009  
 Gepaid: CAR000149765  
 Contact: CHRIS BURICH  
 Telephone: 4402978262  
 Mailing Name: Not reported  
 Mailing Address: 15885 W SPRAGUE RD  
 Mailing City,St,Zip: STRONGSVILLE, OH 441361772  
 Gen County: Not reported  
 TSD EPA ID: CAD980675276  
 TSD County: Not reported  
 Waste Category: Latex waste  
 Disposal Method: Landfill Or Surface Impoundment That Will Be Closed As Landfill( To Include On-Site Treatment And/Or Stabilization)  
 Tons: 0.075  
 Facility County: San Diego

Year: 2009  
 Gepaid: CAR000149765  
 Contact: CHRIS BURICH  
 Telephone: 4402978262  
 Mailing Name: Not reported  
 Mailing Address: 15885 W SPRAGUE RD  
 Mailing City,St,Zip: STRONGSVILLE, OH 441361772  
 Gen County: Not reported  
 TSD EPA ID: TXD055141378  
 TSD County: Not reported  
 Waste Category: Off-specification, aged or surplus organics  
 Disposal Method: Incineration--Thermal Destruction Other Than Use As A Fuel



MAP FINDINGS  
FOCUS MAP 12

Map ID Site Database(s) EPA ID Number

**GLIDDEN CO DBA ICI PAINTS (Continued)**

**1007117581**

Tons: 0.8928  
Facility County: San Diego

Year: 2007  
Gepaid: CAR000149765  
Contact: MARY VILARDO/SHE RESOURCE MGR  
Telephone: 4402978262  
Mailing Name: Not reported  
Mailing Address: 15885 SPRAGUE RD  
Mailing City,St,Zip: STRONGSVILLE, OH 441361757  
Gen County: Not reported  
TSD EPA ID: CAD044429835  
TSD County: Not reported  
Waste Category: Off-specification, aged or surplus organics  
Disposal Method: Storage, Bulking, And/Or Transfer Off Site--No Treatment/Reovery (H010-H129) Or (H131-H135)

Tons: 0.03  
Facility County: San Diego

[Click this hyperlink](#) while viewing on your computer to access 7 additional CA\_HAZNET: record(s) in the EDR Site Report.

57

**ESCONDIDO DATSUN  
728 N ESCONDIDO BLVD  
ESCONDIDO, CA 92025**

**HIST UST U001571416  
N/A**

HIST UST:

Region: STATE  
Facility ID: 00000049406  
Facility Type: Not reported  
Other Type: AUTOMOTIVE DEALER  
Total Tanks: 0002  
Contact Name: JIM LANKER  
Telephone: 6197465050  
Owner Name: ESCONDIDO DATSUN  
Owner Address: 728 N. ESCONDIDO BLVD.  
Owner City,St,Zip: ESCONDIDO, CA 92025

Tank Num: 001  
Container Num: 1  
Year Installed: Not reported  
Tank Capacity: 00000000  
Tank Used for: WASTE  
Type of Fuel: WASTE OIL  
Tank Construction: Not reported  
Leak Detection: Visual

Tank Num: 001  
Container Num: 1  
Year Installed: Not reported  
Tank Capacity: 00002013  
Tank Used for: PRODUCT  
Type of Fuel: UNLEADED  
Tank Construction: Not reported  
Leak Detection: Stock Inventor

Tank Num: 002  
Container Num: 2

MAP FINDINGS  
FOCUS MAP 12

Map ID	Site	Database(s)	EPA ID Number
--------	------	-------------	---------------

**ESCONDIDO DATSUN (Continued)**

**U001571416**

Year Installed: Not reported  
 Tank Capacity: 00002000  
 Tank Used for: PRODUCT  
 Type of Fuel: UNLEADED  
 Tank Construction: Not reported  
 Leak Detection: Visual

57

**ESCONDIDO LINCOLN MERCURY  
728 N ESCONDIDO BLVD  
ESCONDIDO, CA 92025**

**RCRA-SQG 1000338506  
FINDS CAD144487147  
LUST  
SWEEPS UST**

RCRA-SQG:

Date form received by agency: 03/04/1997  
 Facility name: ESCONDIDO LINCOLN MERCURY  
 Facility address: 728 N ESCONDIDO BLVD  
 ESCONDIDO, CA 92025  
 EPA ID: CAD144487147  
 Contact: JOHN NEAL  
 Contact address: 728 N ESCONDIDO BLVD  
 ESCONDIDO, CA 92025  
 Contact country: US  
 Contact telephone: (619) 745-4951  
 Contact email: Not reported  
 EPA Region: 09  
 Classification: Small Small Quantity Generator  
 Description: Handler: generates more than 100 and less than 1000 kg of hazardous waste during any calendar month and accumulates less than 6000 kg of hazardous waste at any time; or generates 100 kg or less of hazardous waste during any calendar month, and accumulates more than 1000 kg of hazardous waste at any time

Owner/Operator Summary:

Owner/operator name: KEVIN MCAREE  
 Owner/operator address: 728 N ESCONDIDO BLVD  
 ESCONDIDO, CA 92025  
 Owner/operator country: Not reported  
 Owner/operator telephone: (619) 745-4951  
 Legal status: Private  
 Owner/Operator Type: Owner  
 Owner/Op start date: Not reported  
 Owner/Op end date: Not reported  
 Owner/operator name: NOT REQUIRED  
 Owner/operator address: NOT REQUIRED  
 NOT REQUIRED, ME 99999  
 Owner/operator country: Not reported  
 Owner/operator telephone: (415) 555-1212  
 Legal status: Private  
 Owner/Operator Type: Operator  
 Owner/Op start date: Not reported  
 Owner/Op end date: Not reported

Handler Activities Summary:

U.S. importer of hazardous waste: No  
 Mixed waste (haz. and radioactive): No  
 Recycler of hazardous waste: No

MAP FINDINGS  
FOCUS MAP 12

Map ID	Site	Database(s)	EPA ID Number
--------	------	-------------	---------------

**ESCONDIDO LINCOLN MERCURY (Continued)**

**1000338506**

Transporter of hazardous waste:	No
Treater, storer or disposer of HW:	No
Underground injection activity:	No
On-site burner exemption:	No
Furnace exemption:	No
Used oil fuel burner:	No
Used oil processor:	No
User oil refiner:	No
Used oil fuel marketer to burner:	No
Used oil Specification marketer:	No
Used oil transfer facility:	No
Used oil transporter:	No

Violation Status: No violations found

**FINDS:**

Registry ID: 110002668863

**Environmental Interest/Information System**

RCRAInfo is a national information system that supports the Resource Conservation and Recovery Act (RCRA) program through the tracking of events and activities related to facilities that generate, transport, and treat, store, or dispose of hazardous waste. RCRAInfo allows RCRA program staff to track the notification, permit, compliance, and corrective action activities required under RCRA.

**LUST REG 9:**

Region:	9
Status:	Case Closed
Case Number:	9UT353
Local Case:	H03323-001
Substance:	Gasoline
Qty Leaked:	Not reported
Abate Method:	EDGT
Local Agency:	San Diego
How Found:	Tank Closure
How Stopped:	Close Tank
Source:	Tank
Cause:	Corrosion
Lead Agency:	Local Agency
Case Type:	Aquifer affected
Date Found:	01/14/1987
Date Stopped:	01/14/1987
Confirm Date:	01/14/1987
Submit Workplan:	Not reported
Prelim Assess:	01/29/1987
Desc Pollution:	Not reported
Remed Plan:	/ /
Remed Action:	8/5/87
Began Monitor:	Not reported
Release Date:	01/16/1987
Enforce Date:	Not reported
Closed Date:	12/17/90
Enforce Type:	Not reported
Pilot Program:	LOP

MAP FINDINGS  
FOCUS MAP 12

Map ID Site Database(s) EPA ID Number

**ESCONDIDO LINCOLN MERCURY (Continued)**

**1000338506**

Basin Number: 904.62  
 GW Depth: ~15  
 Beneficial Use: Municipal groundwater use  
 NPDES Number: Not reported  
 Priority: High priority  
 File Disp: File discarded, case closed  
 Interim Remedial Actions: Yes  
 Cleanup and Abatement order Number: Not reported  
 Waste Discharge Requirement Number: Not reported

**SWEEPS UST:**

Status: Not reported  
 Comp Number: 3323  
 Number: Not reported  
 Board Of Equalization: 44-021837  
 Referral Date: Not reported  
 Action Date: Not reported  
 Created Date: Not reported  
 Owner Tank Id: Not reported  
 SWRCB Tank Id: 37-000-003323-000001  
 Tank Status: Not reported  
 Capacity: 2013  
 Active Date: Not reported  
 Tank Use: M.V. FUEL  
 STG: PRODUCT  
 Content: REG UNLEADED  
 Number Of Tanks: 2

Status: Not reported  
 Comp Number: 3323  
 Number: Not reported  
 Board Of Equalization: 44-021837  
 Referral Date: Not reported  
 Action Date: Not reported  
 Created Date: Not reported  
 Owner Tank Id: Not reported  
 SWRCB Tank Id: 37-000-003323-000002  
 Tank Status: Not reported  
 Capacity: 2000  
 Active Date: Not reported  
 Tank Use: M.V. FUEL  
 STG: PRODUCT  
 Content: REG UNLEADED  
 Number Of Tanks: Not reported

Status: Active  
 Comp Number: 3323  
 Number: 9  
 Board Of Equalization: 44-021837  
 Referral Date: Not reported  
 Action Date: 06-26-92  
 Created Date: 02-29-88  
 Owner Tank Id: Not reported  
 SWRCB Tank Id: Not reported  
 Tank Status: Not reported  
 Capacity: Not reported  
 Active Date: Not reported

MAP FINDINGS  
FOCUS MAP 12

Map ID	Site	Database(s)	EPA ID Number
--------	------	-------------	---------------

**ESCONDIDO LINCOLN MERCURY (Continued)**

**1000338506**

Tank Use: Not reported  
STG: Not reported  
Content: Not reported  
Number Of Tanks: Not reported

57

**WITT LINCOLN MERCURY  
728 ESCONDIDO BLVD  
ESCONDIDO, CA 92025**

**AST S106060327  
San Diego Co. HMMD N/A  
SAN DIEGO CO. SAM**

AST:

Owner: EDWARD WITT  
Total Gallons: 2160  
Certified Unified Program Agencies: San Diego

SAN DIEGO CO. HMMD:

Facility Id: 103323  
Business Type: 6HK31  
EPA Id Number: CAL000013441  
APN: 229-180-88-00  
Last HMMD Inspection: 02/05/2007  
Permit Status: INAC  
Permit Expiration: 09/30/2009  
Facility Owner: EDWARD WITT  
Facility Address: 588 CAMINO DEL RIO N  
Facility City: SAN DIEGO  
Facility State: CA  
Facility Zip: 92108-  
UST Owner: ESCONDIDO DATSUN, INC.  
Handle Regulated Hazmat: Y  
Own Or Operate UST: Not reported  
Subject To APSA: Not reported  
Generate Haz Waste: Y  
Treat Haz Waste: Not reported  
Generate Medical Waste: Not reported

UST:

UST Name: UNDERGROUND TANK 103323 T001  
Last Update: 2012-11-02 14:17:38  
Permit Number: 103323  
Tank Type: UNKNOWN  
Additional Id: 1  
Capacity Gallons: 2013  
UST Contents: REGULAR UNLEADED  
Other Content Info: REGULAR UNLEADED  
Reg Status: REMOVED  
Remove Close Date: 1986-11-08 00:00:00  
Year Installed: Not reported  
Pipe Type: Not reported  
Delivery System: Not reported  
Monitor Code: 90  
UST Monitor Method: NO MONITORING ALTERNATIVE SELECTED. VERIFY AND ENTER MONITORING ALTERNATIVE DURING INSPECTION.

UST Name: UNDERGROUND TANK 103323 T002  
Last Update: 2012-11-02 14:17:38  
Permit Number: 103323  
Tank Type: UNKNOWN  
Additional Id: 2

MAP FINDINGS  
FOCUS MAP 12

Map ID	Site	Database(s)	EPA ID Number
--------	------	-------------	---------------

**WITT LINCOLN MERCURY (Continued)**

**S106060327**

Capacity Gallons: 2000  
 UST Contents: REGULAR UNLEADED  
 Other Content Info: REGULAR UNLEADED  
 Reg Status: REMOVED  
 Remove Close Date: 1986-11-08 00:00:00  
 Year Installed: Not reported  
 Pipe Type: Not reported  
 Delivery System: Not reported  
 Monitor Code: 24  
 UST Monitor Method: VISUAL MONITORING: DAILY (MINIMUM) LOG OF INSPECTIONS

Violations Inactive Permits:

Facility Id: 103323  
 Update Date: 11/02/2012  
 Inspection Date: 02/17/2004  
 Violation Code: 6HV0202  
 Violation: WASTE CONTAINER W/O LABELS  
 Violation Citation: Hazardous waste containers &/or tanks are missing labels, accumulation date and/or are improperly labeled. CCR 66262.34(a)(2); 66262.34(a)(3) & 66262.34(f)  
 Activity: Inactive Permit

Facility Id: 103323  
 Update Date: 11/02/2012  
 Inspection Date: 02/05/2007  
 Violation Code: 6HV0226  
 Violation: HW NOT ACCUMULATED IN TANK/CONTAINER  
 Violation Citation: Did not accumulate waste in container or tank. 66262.34 (d)(2)  
 Activity: Inactive Permit

Facility Id: 103323  
 Update Date: 11/02/2012  
 Inspection Date: 07/19/2005  
 Violation Code: 6HV1604  
 Violation: 2ND. CONTAINMENT NOT KEPT EMPTY  
 Violation Citation: Secondary containment not kept empty. 66265.196(b)(c), 66265.194( c)  
 Activity: Inactive Permit

Facility Id: 103323  
 Update Date: 11/02/2012  
 Inspection Date: 02/17/2004  
 Violation Code: 6HV0201  
 Violation: WASTE CONTAINER NOT CLOSED  
 Violation Citation: Hazardous waste containers are not kept closed while in storage. CCR 66265.173(a)  
 Activity: Inactive Permit

Facility Id: 103323  
 Update Date: 11/02/2012  
 Inspection Date: 02/17/2004  
 Violation Code: 6HV1604  
 Violation: 2ND. CONTAINMENT NOT KEPT EMPTY  
 Violation Citation: Secondary containment not kept empty. 66265.196(b)(c), 66265.194( c)  
 Activity: Inactive Permit

MAP FINDINGS  
FOCUS MAP 12

Map ID	Site	Database(s)	EPA ID Number
--------	------	-------------	---------------

**WITT LINCOLN MERCURY (Continued)**

**S106060327**

SAN DIEGO CO. SAM:

Case Number: H03323-001  
Agency: DEH Site Assessment & Mitigation  
**Funding: LOP - Federal Fund**  
Facility Type: Drinking Water Aquifer Impacted  
Facility Status: Closed Case  
Date: 12/17/1990  
Date Began: 1/14/1987

Case Number: H03323-002  
Agency: CA Regional Water Quality Control Board  
**Funding: Non Billable**  
Facility Type: Drinking Water Aquifer Impacted  
Facility Status: Preliminary Assessment  
Date: 1/14/1987  
Date Began: 1/14/1987

57

**WITT LINCOLN MERCURY  
728 ESCONDIDO BLVD  
ESCONDIDO, CA 92025**

**HIST CORTESE  
LUST  
DEED**

**S104809590  
N/A**

HIST CORTESE:

Region: CORTESE  
Facility County Code: 37  
Reg By: LTNKA  
Reg Id: 9UT353

LUST:

Region: STATE  
Global Id: T0607302298  
Latitude: 33.1281355550509  
Longitude: -117.088100910187  
Case Type: LUST Cleanup Site  
Status: Completed - Case Closed  
Status Date: 09/04/2013  
Lead Agency: SAN DIEGO RWQCB (REGION 9)  
Case Worker: Not reported  
Local Agency: Not reported  
RB Case Number: 9UT353  
LOC Case Number: Not reported  
File Location: Regional Board  
Potential Media Affect: Aquifer used for drinking water supply  
Potential Contaminants of Concern: Gasoline, Waste Oil / Motor / Hydraulic / Lubricating  
Site History: The property was developed as a new car dealership in 1971. Two 1,000-gallon underground storage tanks (USTs), one for gasoline and one for waste oil were installed at the facility. In January 1987, the USTs were removed. The waste oil tank appeared to be in good shape, and no additional work was performed on that tank excavation. However, the gasoline tank had numerous holes in it, and there were indications of impacts to soil and groundwater. Some impacted soils were removed from the gasoline tank excavation and immediate surrounding area in February 1987. A 12-inch diameter groundwater recovery well (RW-1) was installed in the excavation backfill, and three 2-inch groundwater monitoring wells (MW-1 to MW-3) were installed around the former location of the gasoline UST. Initial sampling results from late February 1987, found benzene present in MW-3 at 28 ug/l . Impacted groundwater was pumped from RW-1 for a

MAP FINDINGS  
FOCUS MAP 12

Map ID Site Database(s) EPA ID Number

WITT LINCOLN MERCURY (Continued)

S104809590

period of several months, treated, and released into the sewer. In June 1987, PCE and TCE were reported in the groundwater from MW-3 (PCE - 6,300 ug/l, and TCE - 2,600 ug/l). Subsequent monitoring events during the remainder of 1987 confirmed the high PCE and TCE concentrations in MW-3 (up to 9,200 ug/l and 4,100 ug/l respectively). In April 1989, five additional groundwater monitoring wells were installed at the site, mostly along the eastern side of the parcel (MW-4 to MW-7). One well, MW-8, was installed between the service bay buildings, -50 feet west of the property line. Laboratory results from the initial monitoring of the new wells, plus the pre-existing three monitoring wells again showed high concentrations of PCE and TCE in MW-3 (5,100 ug/l and 4,000 ug/l respectively), and in MW-4 (12,000 ug/l and 7,300 ug/l respectively). Distribution of the solvent impacts was relatively limited in extent with PCE concentrations decreasing to 64 ug/l in MW-8 (-60 feet from MW-4), 55 ug/l in MW-5 (-40 feet from MW-4), and 49 ug/l in MW-1 (-35 feet from MW-4). Source for the PCE and TCE was not known, but was variously attributed to the former waste oil tank on site, the adjacent sewer dumping during construction of the adjacent senior condo complex, and an old dry cleaning establishment to the northeast of the site. Results from two subsequent monitoring events in late August 1989 and February 1990 showed decreasing concentrations of most constituents, with neither PCE nor TCE being detected in either MW-3 or MW-4 in February 1990. In February 1990, PCE and TCE were detected in MW-1 (17.2 and 12.7 ug/l) and MW-8 (51.9 and 122 ug/l). During 1987-1990, several other constituents were present in one or more of the well samples. These included trans-1,2-dichloroethene (up to 4,800 ug/l in MW-4, and 3,500 ug/l in MW-3), chlorobenzene (up to 6.8 ug/l), chloroform (up to 4.0 ug/l), dichlorobenzenes (up to 160 ug/l), and vinyl chloride (up to 310 ug/l). While attention was focused on the solvent impacts, the gasoline impacts were mitigated either by the pump-and-treat system, or natural attenuation. San Diego County Department of Environmental Health issued a closure letter for the gasoline impacts on December 17, 1990. No groundwater monitoring was performed at the site from February 1990 until late July 2009. During August 2009, 16 in-ground hydraulic lifts were removed from the site. Extensive soil contamination was encountered around many of the lifts as they were removed, and over 500 tons of impacted soils were removed from the site and hauled away. Although no groundwater samples were collected during the soil excavations, impacts to soil were present at and below the level where groundwater began to seep into the open excavations. This implied that there could be additional groundwater impacts present related to the leaking hydraulic lift cylinders.

[Click here to access the California GeoTracker records for this facility:](#)

Status History:

Global Id:	T0607302298
Status:	Open - Case Begin Date
Status Date:	01/14/1987
Global Id:	T0607302298
Status:	Completed - Case Closed
Status Date:	12/17/1990
Global Id:	T0607302298
Status:	Open - Verification Monitoring



MAP FINDINGS  
FOCUS MAP 12

Map ID	Site	Database(s)	EPA ID Number
	<b>WITT LINCOLN MERCURY (Continued)</b>		<b>S104809590</b>
	Status Date:	12/22/2009	
	Global Id:	T0607302298	
	Status:	Open - Verification Monitoring	
	Status Date:	09/16/2010	
	Global Id:	T0607302298	
	Status:	Completed - Case Closed	
	Status Date:	09/04/2013	
	Global Id:	T0607302298	
	Status:	Open - Eligible for Closure	
	Status Date:	05/07/2013	
	Global Id:	T0607302298	
	Status:	Open - Reopen Case	
	Status Date:	07/06/2009	
	Regulatory Activities:		
	Global Id:	T0607302298	
	Action Type:	ENFORCEMENT	
	Date:	01/29/2010	
	Action:	Staff Letter	
	Global Id:	T0607302298	
	Action Type:	Other	
	Date:	01/01/1950	
	Action:	Leak Stopped	
	Global Id:	T0607302298	
	Action Type:	RESPONSE	
	Date:	07/08/2009	
	Action:	Correspondence	
	Global Id:	T0607302298	
	Action Type:	RESPONSE	
	Date:	07/08/2009	
	Action:	Correspondence	
	Global Id:	T0607302298	
	Action Type:	ENFORCEMENT	
	Date:	11/09/2009	
	Action:	Technical Correspondence / Assistance / Other	
	Global Id:	T0607302298	
	Action Type:	RESPONSE	
	Date:	03/25/2010	
	Action:	Site Assessment Report	
	Global Id:	T0607302298	
	Action Type:	RESPONSE	
	Date:	07/08/2009	
	Action:	Correspondence	
	Global Id:	T0607302298	
	Action Type:	RESPONSE	
	Date:	07/08/2009	

MAP FINDINGS  
FOCUS MAP 12

Map ID	Site	Database(s)	EPA ID Number
	<b>WITT LINCOLN MERCURY (Continued)</b>		<b>S104809590</b>
	Action:	Correspondence	
	Global Id:	T0607302298	
	Action Type:	RESPONSE	
	Date:	11/24/1999	
	Action:	Correspondence	
	Global Id:	T0607302298	
	Action Type:	RESPONSE	
	Date:	02/26/1990	
	Action:	Correspondence	
	Global Id:	T0607302298	
	Action Type:	RESPONSE	
	Date:	10/19/2009	
	Action:	Monitoring Report - Other	
	Global Id:	T0607302298	
	Action Type:	RESPONSE	
	Date:	09/27/2011	
	Action:	Correspondence	
	Global Id:	T0607302298	
	Action Type:	ENFORCEMENT	
	Date:	07/08/2009	
	Action:	Staff Letter	
	Global Id:	T0607302298	
	Action Type:	RESPONSE	
	Date:	07/08/2009	
	Action:	Correspondence	
	Global Id:	T0607302298	
	Action Type:	RESPONSE	
	Date:	07/08/2009	
	Action:	Correspondence	
	Global Id:	T0607302298	
	Action Type:	RESPONSE	
	Date:	12/02/1987	
	Action:	Correspondence	
	Global Id:	T0607302298	
	Action Type:	RESPONSE	
	Date:	09/14/2009	
	Action:	Monitoring Report - Other	
	Global Id:	T0607302298	
	Action Type:	RESPONSE	
	Date:	01/29/2010	
	Action:	Correspondence	
	Global Id:	T0607302298	
	Action Type:	RESPONSE	
	Date:	12/09/2009	
	Action:	Correspondence	

MAP FINDINGS  
FOCUS MAP 12

Map ID	Site	Database(s)	EPA ID Number
--------	------	-------------	---------------

**WITT LINCOLN MERCURY (Continued)**

**S104809590**

Global Id:	T0607302298
Action Type:	RESPONSE
Date:	07/08/2009
Action:	Correspondence
Global Id:	T0607302298
Action Type:	RESPONSE
Date:	01/15/1988
Action:	Correspondence
Global Id:	T0607302298
Action Type:	RESPONSE
Date:	07/08/2009
Action:	Correspondence
Global Id:	T0607302298
Action Type:	RESPONSE
Date:	07/08/2009
Action:	Correspondence
Global Id:	T0607302298
Action Type:	RESPONSE
Date:	12/01/2009
Action:	Soil and Water Investigation Workplan
Global Id:	T0607302298
Action Type:	RESPONSE
Date:	12/30/1990
Action:	Correspondence
Global Id:	T0607302298
Action Type:	RESPONSE
Date:	07/08/2009
Action:	Correspondence
Global Id:	T0607302298
Action Type:	ENFORCEMENT
Date:	10/23/2009
Action:	Staff Letter
Global Id:	T0607302298
Action Type:	ENFORCEMENT
Date:	12/16/2009
Action:	Technical Correspondence / Assistance / Other
Global Id:	T0607302298
Action Type:	Other
Date:	01/01/1950
Action:	Leak Began
Global Id:	T0607302298
Action Type:	RESPONSE
Date:	07/08/2009
Action:	Correspondence
Global Id:	T0607302298
Action Type:	RESPONSE

MAP FINDINGS  
FOCUS MAP 12

Map ID	Site	Database(s)	EPA ID Number
--------	------	-------------	---------------

**WITT LINCOLN MERCURY (Continued)**

**S104809590**

Date:	07/08/2009
Action:	Correspondence
Global Id:	T0607302298
Action Type:	RESPONSE
Date:	12/02/1992
Action:	Correspondence
Global Id:	T0607302298
Action Type:	RESPONSE
Date:	09/04/2013
Action:	Correspondence
Global Id:	T0607302298
Action Type:	RESPONSE
Date:	05/08/2013
Action:	Correspondence
Global Id:	T0607302298
Action Type:	ENFORCEMENT
Date:	12/14/2012
Action:	Technical Correspondence / Assistance / Other
Global Id:	T0607302298
Action Type:	ENFORCEMENT
Date:	05/02/2013
Action:	Deed Restriction / Land Use Restriction / Covenant - #2013-0276824
Global Id:	T0607302298
Action Type:	ENFORCEMENT
Date:	06/30/2009
Action:	Meeting
Global Id:	T0607302298
Action Type:	ENFORCEMENT
Date:	10/15/2009
Action:	Staff Letter
Global Id:	T0607302298
Action Type:	Other
Date:	01/01/1950
Action:	Leak Discovery
Global Id:	T0607302298
Action Type:	Other
Date:	01/01/1950
Action:	Leak Reported

**DEED:**

Area:	Not reported
Sub Area:	Not reported
Site Type:	LUFT
Status:	COMPLETED - CASE CLOSED
Agency:	SWRCB
Covenant Uploaded:	
Deed Date(s):	05/02/2013

MAP FINDINGS  
FOCUS MAP 12

Map ID	Site	Database(s)	EPA ID Number
--------	------	-------------	---------------

**WITT LINCOLN MERCURY (Continued)**

**S104809590**

EDR Link ID: T0607302298

58

**ESCONDIDO AUTO WRECKING  
895 ROCK SPRINGS  
ESCONDIDO, CA 92025**

**HIST CORTESE  
LUST  
SWEEPS UST**

**S100934773  
N/A**

HIST CORTESE:

Region: CORTESE  
Facility County Code: 37  
Reg By: LTNKA  
Reg Id: 9UT3245

LUST REG 9:

Region: 9  
Status: Case Closed  
Case Number: 9UT3245  
Local Case: H10705-001  
Substance: Unleaded Gasoline  
Qty Leaked: 0  
Abate Method: Cap Site - install horizontal impermeable layer to reduce rainfall infiltration  
Local Agency: San Diego  
How Found: Not reported  
How Stopped: Not reported  
Source: Not reported  
Cause: Not reported  
Lead Agency: Local Agency  
Case Type: Soil only  
Date Found: 02/01/1988  
Date Stopped: 02/01/1988  
Confirm Date: / /  
Submit Workplan: Not reported  
Prelim Assess: / /  
Desc Pollution: Not reported  
Remed Plan: / /  
Remed Action: Not reported  
Began Monitor: Not reported  
Release Date: 02/01/1988  
Enforce Date: Not reported  
Closed Date: 8/5/96  
Enforce Type: Not reported  
Pilot Program: LOP  
Basin Number: 904.62  
GW Depth: 6'  
Beneficial Use: MUNBU  
NPDES Number: Not reported  
Priority: 2B  
File Dispn: Not reported  
Interim Remedial Actions: Not reported  
Cleanup and Abatement order Number: Not reported  
Waste Discharge Requirement Number: Not reported

SWEEPS UST:

Status: Not reported  
Comp Number: 10705  
Number: Not reported  
Board Of Equalization: Not reported

MAP FINDINGS  
FOCUS MAP 12

Map ID Site Database(s) EPA ID Number

**ESCONDIDO AUTO WRECKING (Continued)**

**S100934773**

Referral Date: Not reported  
 Action Date: Not reported  
 Created Date: Not reported  
 Owner Tank Id: Not reported  
 SWRCB Tank Id: 37-000-010705-000001  
 Tank Status: Not reported  
 Capacity: 300  
 Active Date: Not reported  
 Tank Use: PETROLEUM  
 STG: WASTE  
 Content: Not reported  
 Number Of Tanks: 1

Status: Active  
 Comp Number: 10705  
 Number: 9  
 Board Of Equalization: Not reported  
 Referral Date: Not reported  
 Action Date: 06-26-92  
 Created Date: 02-29-88  
 Owner Tank Id: Not reported  
 SWRCB Tank Id: Not reported  
 Tank Status: Not reported  
 Capacity: Not reported  
 Active Date: Not reported  
 Tank Use: Not reported  
 STG: Not reported  
 Content: Not reported  
 Number Of Tanks: Not reported

**58 PARKHOUSE TIRE  
841 ROCK SPRINGS RD  
ESCONDIDO, CA 92025**

**LUST S105022266  
SLIC N/A  
San Diego Co. HMMD  
SAN DIEGO CO. SAM**

LUST:  
 Region: STATE  
 Global Id: T0607301999  
 Latitude: 33.1284241  
 Longitude: -117.0982266  
 Case Type: LUST Cleanup Site  
 Status: Completed - Case Closed  
 Status Date: 08/05/1996  
 Lead Agency: SAN DIEGO COUNTY LOP  
 Case Worker: Not reported  
 Local Agency: Not reported  
 RB Case Number: 9UT3245  
 LOC Case Number: H10705-001  
 File Location: Local Agency  
 Potential Media Affect: Soil  
 Potential Contaminants of Concern: Gasoline  
 Site History: Not reported

Click here to access the California GeoTracker records for this facility:

Status History:  
 Global Id: T0607301999  
 Status: Open - Case Begin Date

MAP FINDINGS  
FOCUS MAP 12

Map ID	Site	Database(s)	EPA ID Number
--------	------	-------------	---------------

**PARKHOUSE TIRE (Continued)**

**S105022266**

Status Date: 02/01/1988

Global Id: T0607301999  
Status: Completed - Case Closed  
Status Date: 08/05/1996

Regulatory Activities:

Global Id: T0607301999  
Action Type: Other  
Date: 01/01/1950  
Action: Leak Stopped

Global Id: T0607301999  
Action Type: Other  
Date: 01/01/1950  
Action: Leak Began

Global Id: T0607301999  
Action Type: Other  
Date: 01/01/1950  
Action: Leak Discovery

Global Id: T0607301999  
Action Type: Other  
Date: 01/01/1950  
Action: Leak Reported

SLIC:

Region: STATE  
**Facility Status: Completed - Case Closed**  
Status Date: 08/05/1996  
Global Id: T0608154219  
Lead Agency: SAN DIEGO COUNTY LOP  
Lead Agency Case Number: H10705-002  
Latitude: 33.127573  
Longitude: -117.097902  
Case Type: Cleanup Program Site  
Case Worker: Not reported  
Local Agency: Not reported  
RB Case Number: Not reported  
File Location: Local Agency  
Potential Media Affected: Soil  
Potential Contaminants of Concern: Waste Oil / Motor / Hydraulic / Lubricating  
Site History: Not reported

[Click here to access the California GeoTracker records for this facility:](#)

SAN DIEGO CO. HMMD:

Facility Id: 206840  
Business Type: 6HK26  
EPA Id Number: CAL000230367  
APN: 228-220-38-00  
Last HMMD Inspection: 08/23/2012  
Permit Status: OPEN  
Permit Expiration: 06/30/2013

MAP FINDINGS  
FOCUS MAP 12

Map ID Site Database(s) EPA ID Number

**PARKHOUSE TIRE (Continued)**

**S105022266**

Facility Owner: BRIAN PARKHOUSE  
 Facility Address: P O BOX 2430  
 Facility City: BELL GARDENS  
 Facility State: CA  
 Facility Zip: 90202-2430  
 UST Owner: Not reported  
 Handle Regulated Hazmat: Not reported  
 Own Or Operate UST: Not reported  
 Subject To APSA: Not reported  
 Generate Haz Waste: Not reported  
 Treat Haz Waste: Not reported  
 Generate Medical Waste: Not reported

Active Permits:

Facility Id: 206840  
 Update Date: 11/02/2012  
 Case Number: 57-55-6  
 Name: GLYCOL  
 Other Information: TIRE LIFE (NON TOXIC TIRE CONDITIONER)  
 Material Waste: Material  
 Hazardous Categories 1: CHRONIC  
 Hazardous Categories 2: Not reported

Facility Id: 206840  
 Update Date: 11/02/2012  
 Case Number: 8002-05-9  
 Name: LUBRICATING OILS  
 Other Information: MOTOR OIL, ATF, ETC  
 Material Waste: Material  
 Hazardous Categories 1: FIRE  
 Hazardous Categories 2: Not reported

Facility Id: 206840  
 Update Date: 11/02/2012  
 Case Number: Not reported  
 Name: WASTE 221 WASTE OIL & MIXED OIL  
 Other Information: WASTE OIL  
 Material Waste: Waste  
 Hazardous Categories 1: Not reported  
 Hazardous Categories 2: Not reported

Facility Id: 206840  
 Update Date: 11/02/2012  
 Case Number: Not reported  
 Name: WASTE 342 ORGANIC LIQUIDS W/METALS  
 Other Information: WASTE ANTIFREEZE  
 Material Waste: Waste  
 Hazardous Categories 1: Not reported  
 Hazardous Categories 2: Not reported

Facility Id: 206840  
 Update Date: 11/02/2012  
 Case Number: Not reported  
 Name: PROPANE GAS-CYLINDER (1 GALLON OF PROPANE = 37CF)  
 Other Information: Not reported  
 Material Waste: Not reported  
 Hazardous Categories 1: Not reported  
 Hazardous Categories 2: Not reported



MAP FINDINGS  
FOCUS MAP 12

Map ID      Site      Database(s)      EPA ID Number

**PARKHOUSE TIRE (Continued)**

**S105022266**

Facility Id: 206840  
Update Date: 11/02/2012  
Case Number: Not reported  
Name: WASTE 888 USED OIL FILTERS  
Other Information: OIL FILTERS  
Material Waste: Waste  
Hazardous Categories 1: Not reported  
Hazardous Categories 2: Not reported

Violations Active Permits:

Facility Id: 206840  
Update Date: 11/02/2012  
Inspection Date: 05/21/2007  
Violation Code: 6HV0135  
Violation: MANIFESTS/RECEIPTS FOR 3 YEARS NOT ONSIT  
Violation Citation: Hazardous waste manifests/receipts for 3 years are not maintained onsite to document proper disposal of hazardous waste. CCR 66262.40(a) & 25160.2(b)(3)  
Activity: ACTIVE

Facility Id: 206840  
Update Date: 11/02/2012  
Inspection Date: 08/23/2012  
Violation Code: 6HV0226  
Violation: HW NOT ACCUMULATED IN TANK/CONTAINER  
Violation Citation: Did not accumulate waste in container or tank. 66262.34 (d)(2)  
Activity: ACTIVE

Facility Id: 206840  
Update Date: 11/02/2012  
Inspection Date: 08/04/2010  
Violation Code: 6HV0307  
Violation: ILLEGAL DISPOSAL OF UNIVERSAL WASTE  
Violation Citation: Disposal of universal waste to an unauthorized point. 25189.5(a); SQH:66273.11(a); LQH: 66273.31(a)  
Activity: ACTIVE

Facility Id: 206840  
Update Date: 11/02/2012  
Inspection Date: 08/04/2010  
Violation Code: 6HV1013  
Violation: HMBP NOT AVAILABLE FOR REVIEW  
Violation Citation: Copy of HMBP not onsite for inspector's review. 25505(e)  
Activity: ACTIVE

Facility Id: 206840  
Update Date: 11/02/2012  
Inspection Date: 05/21/2007  
Violation Code: 6HV0226  
Violation: HW NOT ACCUMULATED IN TANK/CONTAINER  
Violation Citation: Did not accumulate waste in container or tank. 66262.34 (d)(2)  
Activity: ACTIVE

Facility Id: 206840  
Update Date: 11/02/2012  
Inspection Date: 08/04/2010  
Violation Code: 6HV0135

MAP FINDINGS  
FOCUS MAP 12

Map ID Site Database(s) EPA ID Number

**PARKHOUSE TIRE (Continued)**

**S105022266**

Violation: MANIFESTS/RECEIPTS FOR 3 YEARS NOT ONSIT  
 Violation Citation: Hazardous waste manifests/receipts for 3 years are not maintained onsite to document proper disposal of hazardous waste. CCR 66262.40(a) & 25160.2(b)(3)  
 Activity: ACTIVE

Facility Id: 206840  
 Business Type: 6HK26  
 EPA Id Number: CAL000230367  
 APN: 228-220-38-00  
 Last HMMD Inspection: 08/23/2012  
 Permit Status: OPEN  
 Permit Expiration: 06/30/2013  
 Facility Owner: BRIAN PARKHOUSE  
 Facility Address: P O BOX 2430  
 Facility City: BELL GARDENS  
 Facility State: CA  
 Facility Zip: 90202-2430  
 UST Owner: Not reported  
 Handle Regulated Hazmat: N  
 Own Or Operate UST: Not reported  
 Subject To APSA: Not reported  
 Generate Haz Waste: Y  
 Treat Haz Waste: Not reported  
 Generate Medical Waste: Not reported

Active Permits:

Facility Id: 206840  
 Update Date: 11/02/2012  
 Case Number: 57-55-6  
 Name: GLYCOL  
 Other Information: TIRE LIFE (NON TOXIC TIRE CONDITIONER)  
 Material Waste: Material  
 Hazardous Categories 1: CHRONIC  
 Hazardous Categories 2: Not reported

Facility Id: 206840  
 Update Date: 11/02/2012  
 Case Number: 8002-05-9  
 Name: LUBRICATING OILS  
 Other Information: MOTOR OIL, ATF, ETC  
 Material Waste: Material  
 Hazardous Categories 1: FIRE  
 Hazardous Categories 2: Not reported

Facility Id: 206840  
 Update Date: 11/02/2012  
 Case Number: Not reported  
 Name: WASTE 221 WASTE OIL & MIXED OIL  
 Other Information: WASTE OIL  
 Material Waste: Waste  
 Hazardous Categories 1: Not reported  
 Hazardous Categories 2: Not reported

Facility Id: 206840  
 Update Date: 11/02/2012  
 Case Number: Not reported

MAP FINDINGS  
FOCUS MAP 12

Map ID Site Database(s) EPA ID Number

**PARKHOUSE TIRE (Continued)**

**S105022266**

Name: WASTE 342 ORGANIC LIQUIDS W/METALS  
Other Information: WASTE ANTIFREEZE  
Material Waste: Waste  
Hazardous Categories 1: Not reported  
Hazardous Categories 2: Not reported

Facility Id: 206840  
Update Date: 11/02/2012  
Case Number: Not reported  
Name: PROPANE GAS-CYLINDER (1 GALLON OF PROPANE = 37CF)  
Other Information: Not reported  
Material Waste: Not reported  
Hazardous Categories 1: Not reported  
Hazardous Categories 2: Not reported

Facility Id: 206840  
Update Date: 11/02/2012  
Case Number: Not reported  
Name: WASTE 888 USED OIL FILTERS  
Other Information: OIL FILTERS  
Material Waste: Waste  
Hazardous Categories 1: Not reported  
Hazardous Categories 2: Not reported

Violations Active Permits:

Facility Id: 206840  
Update Date: 11/02/2012  
Inspection Date: 05/21/2007  
Violation Code: 6HV0135  
Violation: MANIFESTS/RECEIPTS FOR 3 YEARS NOT ONSIT  
Violation Citation: Hazardous waste manifests/receipts for 3 years are not maintained onsite to document proper disposal of hazardous waste. CCR 66262.40(a) & 25160.2(b)(3)

Activity: ACTIVE

Facility Id: 206840  
Update Date: 11/02/2012  
Inspection Date: 08/23/2012  
Violation Code: 6HV0226  
Violation: HW NOT ACCUMULATED IN TANK/CONTAINER  
Violation Citation: Did not accumulate waste in container or tank. 66262.34 (d)(2)  
Activity: ACTIVE

Facility Id: 206840  
Update Date: 11/02/2012  
Inspection Date: 08/04/2010  
Violation Code: 6HV0307  
Violation: ILLEGAL DISPOSAL OF UNIVERSAL WASTE  
Violation Citation: Disposal of universal waste to an unauthorized point. 25189.5(a); SQH:66273.11(a); LQH: 66273.31(a)  
Activity: ACTIVE

Facility Id: 206840  
Update Date: 11/02/2012  
Inspection Date: 08/04/2010  
Violation Code: 6HV1013  
Violation: HMBP NOT AVAILABLE FOR REVIEW

MAP FINDINGS  
FOCUS MAP 12

Map ID	Site	Database(s)	EPA ID Number
--------	------	-------------	---------------

**PARKHOUSE TIRE (Continued)**

**S105022266**

Violation Citation:	Copy of HMBP not onsite for inspector's review. 25505(e)
Activity:	ACTIVE
Facility Id:	206840
Update Date:	11/02/2012
Inspection Date:	05/21/2007
Violation Code:	6HV0226
Violation:	HW NOT ACCUMULATED IN TANK/CONTAINER
Violation Citation:	Did not accumulate waste in container or tank. 66262.34 (d)(2)
Activity:	ACTIVE
Facility Id:	206840
Update Date:	11/02/2012
Inspection Date:	08/04/2010
Violation Code:	6HV0135
Violation:	MANIFESTS/RECEIPTS FOR 3 YEARS NOT ONSIT
Violation Citation:	Hazardous waste manifests/receipts for 3 years are not maintained onsite to document proper disposal of hazardous waste. CCR 66262.40(a) & 25160.2(b)(3)
Activity:	ACTIVE
Facility Id:	201596
Business Type:	6HK26
EPA Id Number:	CAL000230369
APN:	DEH-110705
Last HMMMD Inspection:	11/15/2005
Permit Status:	INAC
Permit Expiration:	06/30/2006
Facility Owner:	PARKHOUSE TIRE
Facility Address:	P O BOX 2430
Facility City:	BELL GARDENS
Facility State:	CA
Facility Zip:	90202-2430
UST Owner:	Not reported
Handle Regulated Hazmat:	N
Own Or Operate UST:	Not reported
Subject To APSA:	Not reported
Generate Haz Waste:	Y
Treat Haz Waste:	Not reported
Generate Medical Waste:	Not reported
Violations Inactive Permits:	
Facility Id:	201596
Update Date:	11/02/2012
Inspection Date:	11/15/2005
Violation Code:	6HV0135
Violation:	MANIFESTS/RECEIPTS FOR 3 YEARS NOT ONSIT
Violation Citation:	Hazardous waste manifests/receipts for 3 years are not maintained onsite to document proper disposal of hazardous waste. CCR 66262.40(a) & 25160.2(b)(3)
Activity:	Inactive Permit
Facility Id:	201596
Update Date:	11/02/2012
Inspection Date:	01/14/2003
Violation Code:	6HV0401
Violation:	TRAINING RECORDS UNAVAILABLE

MAP FINDINGS  
FOCUS MAP 12

Map ID	Site	Database(s)	EPA ID Number
--------	------	-------------	---------------

**PARKHOUSE TIRE (Continued)**

**S105022266**

Violation Citation:	Personnel training records are not maintained to document compliance with requirements for current and former employees. CCR 66265.16(d)&(e)
Activity:	Inactive Permit
Facility Id:	201596
Update Date:	11/02/2012
Inspection Date:	01/14/2003
Violation Code:	6HV0210
Violation:	DID NOT CLEAN SPILL TO FLOOR
Violation Citation:	Failure to clean up hazardous waste off of floor surface. 66262.10b
Activity:	Inactive Permit
Facility Id:	201596
Update Date:	11/02/2012
Inspection Date:	06/21/2004
Violation Code:	6HV0401
Violation:	TRAINING RECORDS UNAVAILABLE
Violation Citation:	Personnel training records are not maintained to document compliance with requirements for current and former employees. CCR 66265.16(d)&(e)
Activity:	Inactive Permit
Facility Id:	201596
Update Date:	11/02/2012
Inspection Date:	01/14/2003
Violation Code:	6HV0135
Violation:	MANIFESTS/RECEIPTS FOR 3 YEARS NOT ONSIT
Violation Citation:	Hazardous waste manifests/receipts for 3 years are not maintained onsite to document proper disposal of hazardous waste. CCR 66262.40(a) & 25160.2(b)(3)
Activity:	Inactive Permit
Facility Id:	201596
Update Date:	11/02/2012
Inspection Date:	01/14/2003
Violation Code:	6HV0202
Violation:	WASTE CONTAINER W/O LABELS
Violation Citation:	Hazardous waste containers &/or tanks are missing labels, accumulation date and/or are improperly labeled. CCR 66262.34(a)(2); 66262.34(a)(3) & 66262.34(f)
Activity:	Inactive Permit
Facility Id:	201596
Update Date:	11/02/2012
Inspection Date:	06/21/2004
Violation Code:	6HV0135
Violation:	MANIFESTS/RECEIPTS FOR 3 YEARS NOT ONSIT
Violation Citation:	Hazardous waste manifests/receipts for 3 years are not maintained onsite to document proper disposal of hazardous waste. CCR 66262.40(a) & 25160.2(b)(3)
Activity:	Inactive Permit
Facility Id:	201596
Update Date:	11/02/2012
Inspection Date:	01/14/2003
Violation Code:	6HV0406

MAP FINDINGS  
FOCUS MAP 12

Map ID Site Database(s) EPA ID Number

**PARKHOUSE TIRE (Continued)**

**S105022266**

Violation: CONT PLAN NOT PREPARED/ONSITE  
 Violation Citation: Owner/Operator has not prepared an Emergency Contingency Plan, or maintained a copy on site, or submitted a copy to the HMMMD. CCR 66265.51(a), 66265.53(a)&(b)  
 Activity: Inactive Permit

Facility Id: 201596  
 Business Type: 6HK26  
 EPA Id Number: CAL000230369  
 APN: DEH-110705  
 Last HMMMD Inspection: 11/15/2005  
 Permit Status: INAC  
 Permit Expiration: 06/30/2006  
 Facility Owner: PARKHOUSE TIRE  
 Facility Address: P O BOX 2430  
 Facility City: BELL GARDENS  
 Facility State: CA  
 Facility Zip: 90202-2430  
 UST Owner: Not reported  
 Handle Regulated Hazmat: Not reported  
 Own Or Operate UST: Not reported  
 Subject To APSA: Not reported  
 Generate Haz Waste: Not reported  
 Treat Haz Waste: Not reported  
 Generate Medical Waste: Not reported

Violations Inactive Permits:

Facility Id: 201596  
 Update Date: 11/02/2012  
 Inspection Date: 11/15/2005  
 Violation Code: 6HV0135  
 Violation: MANIFESTS/RECEIPTS FOR 3 YEARS NOT ONSIT  
 Violation Citation: Hazardous waste manifests/receipts for 3 years are not maintained onsite to document proper disposal of hazardous waste. CCR 66262.40(a) & 25160.2(b)(3)  
 Activity: Inactive Permit

Facility Id: 201596  
 Update Date: 11/02/2012  
 Inspection Date: 01/14/2003  
 Violation Code: 6HV0401  
 Violation: TRAINING RECORDS UNAVAILABLE  
 Violation Citation: Personnel training records are not maintained to document compliance with requirements for current and former employees. CCR 66265.16(d)&(e)  
 Activity: Inactive Permit

Facility Id: 201596  
 Update Date: 11/02/2012  
 Inspection Date: 01/14/2003  
 Violation Code: 6HV0210  
 Violation: DID NOT CLEAN SPILL TO FLOOR  
 Violation Citation: Failure to clean up hazardous waste off of floor surface. 66262.10b  
 Activity: Inactive Permit

Facility Id: 201596  
 Update Date: 11/02/2012

MAP FINDINGS  
FOCUS MAP 12

Map ID	Site	Database(s)	EPA ID Number
--------	------	-------------	---------------

**PARKHOUSE TIRE (Continued)**

**S105022266**

Inspection Date:	06/21/2004
Violation Code:	6HV0401
Violation:	TRAINING RECORDS UNAVAILABLE
Violation Citation:	Personnel training records are not maintained to document compliance with requirements for current and former employees. CCR 66265.16(d)&(e)
Activity:	Inactive Permit
Facility Id:	201596
Update Date:	11/02/2012
Inspection Date:	01/14/2003
Violation Code:	6HV0135
Violation:	MANIFESTS/RECEIPTS FOR 3 YEARS NOT ONSIT
Violation Citation:	Hazardous waste manifests/receipts for 3 years are not maintained onsite to document proper disposal of hazardous waste. CCR 66262.40(a) & 25160.2(b)(3)
Activity:	Inactive Permit
Facility Id:	201596
Update Date:	11/02/2012
Inspection Date:	01/14/2003
Violation Code:	6HV0202
Violation:	WASTE CONTAINER W/O LABELS
Violation Citation:	Hazardous waste containers &/or tanks are missing labels, accumulation date and/or are improperly labeled. CCR 66262.34(a)(2); 66262.34(a)(3) & 66262.34(f)
Activity:	Inactive Permit
Facility Id:	201596
Update Date:	11/02/2012
Inspection Date:	06/21/2004
Violation Code:	6HV0135
Violation:	MANIFESTS/RECEIPTS FOR 3 YEARS NOT ONSIT
Violation Citation:	Hazardous waste manifests/receipts for 3 years are not maintained onsite to document proper disposal of hazardous waste. CCR 66262.40(a) & 25160.2(b)(3)
Activity:	Inactive Permit
Facility Id:	201596
Update Date:	11/02/2012
Inspection Date:	01/14/2003
Violation Code:	6HV0406
Violation:	CONT PLAN NOT PREPARED/ONSITE
Violation Citation:	Owner/Operator has not prepared an Emergency Contingency Plan, or maintained a copy on site, or submitted a copy to the HMMD. CCR 66265.51(a), 66265.53(a)&(b)
Activity:	Inactive Permit
Facility Id:	206840
Business Type:	6HK26
EPA Id Number:	CAL000230367
APN:	228-220-38-00
Last HMMD Inspection:	08/23/2012
Permit Status:	OPEN
Permit Expiration:	06/30/2013
Facility Owner:	BRIAN PARKHOUSE

MAP FINDINGS  
FOCUS MAP 12

Map ID Site Database(s) EPA ID Number

**PARKHOUSE TIRE (Continued)**

**S105022266**

Facility Address: P O BOX 2430  
Facility City: BELL GARDENS  
Facility State: CA  
Facility Zip: 90202-2430  
UST Owner: Not reported  
Handle Regulated Hazmat: Y  
Own Or Operate UST: Not reported  
Subject To APSA: Not reported  
Generate Haz Waste: Y  
Treat Haz Waste: Not reported  
Generate Medical Waste: Not reported

Active Permits:

Facility Id: 206840  
Update Date: 11/02/2012  
Case Number: 57-55-6  
Name: GLYCOL  
Other Information: TIRE LIFE (NON TOXIC TIRE CONDITIONER)  
Material Waste: Material  
Hazardous Categories 1: CHRONIC  
Hazardous Categories 2: Not reported

Facility Id: 206840  
Update Date: 11/02/2012  
Case Number: 8002-05-9  
Name: LUBRICATING OILS  
Other Information: MOTOR OIL, ATF, ETC  
Material Waste: Material  
Hazardous Categories 1: FIRE  
Hazardous Categories 2: Not reported

Facility Id: 206840  
Update Date: 11/02/2012  
Case Number: Not reported  
Name: WASTE 221 WASTE OIL & MIXED OIL  
Other Information: WASTE OIL  
Material Waste: Waste  
Hazardous Categories 1: Not reported  
Hazardous Categories 2: Not reported

Facility Id: 206840  
Update Date: 11/02/2012  
Case Number: Not reported  
Name: WASTE 342 ORGANIC LIQUIDS W/METALS  
Other Information: WASTE ANTIFREEZE  
Material Waste: Waste  
Hazardous Categories 1: Not reported  
Hazardous Categories 2: Not reported

Facility Id: 206840  
Update Date: 11/02/2012  
Case Number: Not reported  
Name: PROPANE GAS-CYLINDER (1 GALLON OF PROPANE = 37CF)  
Other Information: Not reported  
Material Waste: Not reported  
Hazardous Categories 1: Not reported  
Hazardous Categories 2: Not reported



MAP FINDINGS  
FOCUS MAP 12

Map ID	Site	Database(s)	EPA ID Number
--------	------	-------------	---------------

**PARKHOUSE TIRE (Continued)**

**S105022266**

Facility Id: 206840  
 Update Date: 11/02/2012  
 Case Number: Not reported  
 Name: WASTE 888 USED OIL FILTERS  
 Other Information: OIL FILTERS  
 Material Waste: Waste  
 Hazardous Categories 1: Not reported  
 Hazardous Categories 2: Not reported

Violations Active Permits:

Facility Id: 206840  
 Update Date: 11/02/2012  
 Inspection Date: 05/21/2007  
 Violation Code: 6HV0135  
 Violation: MANIFESTS/RECEIPTS FOR 3 YEARS NOT ONSIT  
 Violation Citation: Hazardous waste manifests/receipts for 3 years are not maintained onsite to document proper disposal of hazardous waste. CCR 66262.40(a) & 25160.2(b)(3)  
 Activity: ACTIVE

Facility Id: 206840  
 Update Date: 11/02/2012  
 Inspection Date: 08/23/2012  
 Violation Code: 6HV0226  
 Violation: HW NOT ACCUMULATED IN TANK/CONTAINER  
 Violation Citation: Did not accumulate waste in container or tank. 66262.34 (d)(2)  
 Activity: ACTIVE

Facility Id: 206840  
 Update Date: 11/02/2012  
 Inspection Date: 08/04/2010  
 Violation Code: 6HV0307  
 Violation: ILLEGAL DISPOSAL OF UNIVERSAL WASTE  
 Violation Citation: Disposal of universal waste to an unauthorized point. 25189.5(a); SQH:66273.11(a); LQH: 66273.31(a)  
 Activity: ACTIVE

Facility Id: 206840  
 Update Date: 11/02/2012  
 Inspection Date: 08/04/2010  
 Violation Code: 6HV1013  
 Violation: HMBP NOT AVAILABLE FOR REVIEW  
 Violation Citation: Copy of HMBP not onsite for inspector's review. 25505(e)  
 Activity: ACTIVE

Facility Id: 206840  
 Update Date: 11/02/2012  
 Inspection Date: 05/21/2007  
 Violation Code: 6HV0226  
 Violation: HW NOT ACCUMULATED IN TANK/CONTAINER  
 Violation Citation: Did not accumulate waste in container or tank. 66262.34 (d)(2)  
 Activity: ACTIVE

Facility Id: 206840  
 Update Date: 11/02/2012  
 Inspection Date: 08/04/2010  
 Violation Code: 6HV0135

MAP FINDINGS  
FOCUS MAP 12

Map ID	Site	Database(s)	EPA ID Number
--------	------	-------------	---------------

**PARKHOUSE TIRE (Continued)**

**S105022266**

Violation: MANIFESTS/RECEIPTS FOR 3 YEARS NOT ONSIT  
 Violation Citation: Hazardous waste manifests/receipts for 3 years are not maintained onsite to document proper disposal of hazardous waste. CCR 66262.40(a) & 25160.2(b)(3)  
 Activity: ACTIVE

[Click this hyperlink](#) while viewing on your computer to access 3 additional CA\_HMMD: record(s) in the EDR Site Report.

**SAN DIEGO CO. SAM:**

Case Number: H10705-001  
 Agency: DEH Site Assessment & Mitigation  
**Funding: LOP - Federal Fund**  
 Facility Type: Soils Only  
 Facility Status: Closed Case  
 Date: 8/5/1996  
 Date Began: 2/1/1988

Case Number: H10705-002  
 Agency: DEH Site Assessment & Mitigation  
**Funding: Private - VAP**  
 Facility Type: Soils Only  
 Facility Status: Closed Case  
 Date: 8/5/1996  
 Date Began: 2/1/1988

**59 FESTIVAL FUN PARKS  
830 DAN WAY  
ESCONDIDO, CA 92025**

**UST U003789844  
N/A**

UST:  
 Facility ID: H26529  
 Latitude: 33.1297499  
 Longitude: -117.095326  
 Permitting Agency: SAN DIEGO COUNTY

**59 CARMAX #7654  
830 DAN WAY  
ESCONDIDO, CA 92025**

**SWEEPS UST S106925886  
San Diego Co. HMMD N/A**

SWEEPS UST:  
 Status: Active  
 Comp Number: 26529  
 Number: 9  
 Board Of Equalization: 44-023691  
 Referral Date: Not reported  
 Action Date: 06-26-92  
 Created Date: 02-29-88  
 Owner Tank Id: Not reported  
 SWRCB Tank Id: 37-000-026529-000001  
 Tank Status: A  
 Capacity: 1000  
 Active Date: Not reported  
 Tank Use: M.V. FUEL  
 STG: P

MAP FINDINGS  
FOCUS MAP 12

Map ID	Site	Database(s)	EPA ID Number
--------	------	-------------	---------------

**CARMAX #7654 (Continued)**

**S106925886**

Content: REG UNLEADED  
Number Of Tanks: 1

**SAN DIEGO CO. HMMD:**

Facility Id: 213667  
Business Type: 6HK31  
EPA Id Number: CAL000364542  
APN: 228-230-37-00  
Last HMMD Inspection: 07/05/2012  
Permit Status: OPEN  
Permit Expiration: 01/31/2013  
Facility Owner: CARMAX AUTO SUPERSTORE CAL LLC  
Facility Address: 12800 TUCKAHOE CREEK PARKWAY  
Facility City: RICHMOND  
Facility State: VA  
Facility Zip: 23238  
UST Owner: CARMAX AUTO SUPERSTORES CA LLC  
Handle Regulated Hazmat: Y  
Own Or Operate UST: Y  
Subject To APSA: N  
Generate Haz Waste: Y  
Treat Haz Waste: Not reported  
Generate Medical Waste: Not reported

**UST:**

UST Name: UNDERGROUND TANK 213667 T001  
Last Update: 2012-11-02 14:17:38  
Permit Number: 213667  
Tank Type: DOUBLE WALL  
Additional Id: NT2527  
Capacity Gallons: 4000  
UST Contents: REGULAR UNLEADED  
Other Content Info: UNLEADED GASOLINE  
Reg Status: ACTIVE  
Remove Close Date: Not reported  
Year Installed: 2011-05-09 00:00:00  
Pipe Type: DOUBLE WALL  
Delivery System: PRESSURE  
Monitor Code: 40  
UST Monitor Method: DW TANK DW PRESSURIZED PIPE W/INTERSTITIAL HYDROSTATIC TANK, SUMPS & UDCs; PIPING UNDER CONSTANT VACUUM, WITH SHUT-OFF & ALARM

**Active Permits:**

Facility Id: 213667  
Update Date: 11/02/2012  
Case Number: Not reported  
Name: GASOLINE  
Other Information: REGULAR UNLEADED  
Material Waste: Material  
Hazardous Categories 1: FIRE  
Hazardous Categories 2: CHRONIC

Facility Id: 213667  
Update Date: 11/02/2012  
Case Number: Not reported  
Name: WASTE 133 AQUEOUS SOL'N W/ 10% ORG RESID  
Other Information: PARTS WASHER / HAULER: 5850

MAP FINDINGS  
FOCUS MAP 12

Map ID	Site	Database(s)	EPA ID Number
	<b>CARMAX #7654 (Continued)</b>		<b>S106925886</b>
	Material Waste:	Waste	
	Hazardous Categories 1:	Not reported	
	Hazardous Categories 2:	Not reported	
	Facility Id:	213667	
	Update Date:	11/02/2012	
	Case Number:	Not reported	
	Name:	BRULIN 815 MX FLOOR CLEANER	
	Other Information:	Not reported	
	Material Waste:	Material	
	Hazardous Categories 1:	ACUTE	
	Hazardous Categories 2:	CHRONIC	
	Facility Id:	213667	
	Update Date:	11/02/2012	
	Case Number:	Not reported	
	Name:	WASTE 444 USED BATTERIES	
	Other Information:	USED BATTERIES	
	Material Waste:	Waste	
	Hazardous Categories 1:	Not reported	
	Hazardous Categories 2:	Not reported	
	Facility Id:	213667	
	Update Date:	11/02/2012	
	Case Number:	Not reported	
	Name:	VELOCITY PRESOAK 3600	
	Other Information:	HI PH DETERGENT	
	Material Waste:	Material	
	Hazardous Categories 1:	ACUTE	
	Hazardous Categories 2:	CHRONIC	
	Facility Id:	213667	
	Update Date:	11/02/2012	
	Case Number:	Not reported	
	Name:	WASTE 221 WASTE OIL & MIXED OIL	
	Other Information:	Not reported	
	Material Waste:	Waste	
	Hazardous Categories 1:	Not reported	
	Hazardous Categories 2:	Not reported	
	Facility Id:	213667	
	Update Date:	11/02/2012	
	Case Number:	Not reported	
	Name:	WASTE 888 USED OIL FILTERS	
	Other Information:	Not reported	
	Material Waste:	Waste	
	Hazardous Categories 1:	Not reported	
	Hazardous Categories 2:	Not reported	
	Facility Id:	213667	
	Update Date:	11/02/2012	
	Case Number:	Not reported	
	Name:	MOTOR OIL	
	Other Information:	5W-30 MOTOR OIL	
	Material Waste:	Material	
	Hazardous Categories 1:	FIRE	
	Hazardous Categories 2:	Not reported	

MAP FINDINGS  
FOCUS MAP 12

Map ID	Site	Database(s)	EPA ID Number
--------	------	-------------	---------------

**CARMAX #7654 (Continued)**

**S106925886**

Facility Id: 213667  
 Update Date: 11/02/2012  
 Case Number: Not reported  
 Name: WASTE 342 ORGANIC LIQUIDS W/METALS  
 Other Information: USED ANTIFREEZE  
 Material Waste: Waste  
 Hazardous Categories 1: Not reported  
 Hazardous Categories 2: Not reported

Violations Active Permits:

Facility Id: 213667  
 Update Date: 11/02/2012  
 Inspection Date: 03/14/2012  
 Violation Code: 6HV3254  
 Violation: UST SYSTEM W/O APPROVED OVERFILL PROTECT  
 Violation Citation: UST system does not have an approved overfill protection system. 2635(b)(2)  
 Activity: ACTIVE

Facility Id: 213667  
 Update Date: 11/02/2012  
 Inspection Date: 03/14/2012  
 Violation Code: 6HV3164  
 Violation: MONITOR EQUIP NOT PER MANUF. SPECS  
 Violation Citation: All monitoring equipment not installed, calibrated, operated, and/or maintained per manufacturer instructions. 2638(a), 2641(j)  
 Activity: ACTIVE

Facility Id: 213667  
 Update Date: 11/02/2012  
 Inspection Date: 07/05/2012  
 Violation Code: 6HV1013  
 Violation: HMBP NOT AVAILABLE FOR REVIEW  
 Violation Citation: Copy of HMBP not onsite for inspector's review. 25505(e)  
 Activity: ACTIVE

Facility Id: 213667  
 Update Date: 11/02/2012  
 Inspection Date: 03/14/2012  
 Violation Code: 6HV3265  
 Violation: SYS NOT RUN TO PREVENT SPILL/OVERFILL  
 Violation Citation: UST system not operated to prevent spills and/or overfills. 25292.1(a)  
 Activity: ACTIVE

Facility Id: 213667  
 Update Date: 11/02/2012  
 Inspection Date: 03/14/2012  
 Violation Code: 6HV3152  
 Violation: ALL MAINT/MONITOR RECORDS NOT AVAILABLE  
 Violation Citation: All maintenance/monitoring/calibration/ repair records not available. 25293; 2712 (b)  
 Activity: ACTIVE

MAP FINDINGS  
FOCUS MAP 12

Map ID	Site	Database(s)	EPA ID Number
--------	------	-------------	---------------

59	<b>KMART ENTERPRISES 620 W MISSION AVE ESCONDIDO, CA 92025</b>	<b>HIST UST SWEEPS UST</b>	<b>U001571457 N/A</b>
----	------------------------------------------------------------------------	--------------------------------	---------------------------

HIST UST:

Region: STATE  
 Facility ID: 00000014459  
 Facility Type: Other  
 Other Type: AUTO REPAIR  
 Total Tanks: 0001  
 Contact Name: Not reported  
 Telephone: 6197470660  
 Owner Name: KMART CORPORATION  
 Owner Address: P.O. BOX 3150  
 Owner City,St,Zip: TROY, MI 48084

Tank Num: 001  
 Container Num: 4252  
 Year Installed: 1978  
 Tank Capacity: 00000500  
 Tank Used for: WASTE  
 Type of Fuel: WASTE OIL  
 Tank Construction: 3/16" unknown  
 Leak Detection: Pressure Test

SWEEPS UST:

Status: Not reported  
 Comp Number: 12866  
 Number: Not reported  
 Board Of Equalization: 44-022654  
 Referral Date: Not reported  
 Action Date: Not reported  
 Created Date: Not reported  
 Owner Tank Id: Not reported  
 SWRCB Tank Id: 37-000-012866-000001  
 Tank Status: Not reported  
 Capacity: 1000  
 Active Date: Not reported  
 Tank Use: PETROLEUM  
 STG: WASTE  
 Content: Not reported  
 Number Of Tanks: 1

Status: Active  
 Comp Number: 12866  
 Number: 9  
 Board Of Equalization: 44-022654  
 Referral Date: Not reported  
 Action Date: 06-26-92  
 Created Date: 02-29-88  
 Owner Tank Id: Not reported  
 SWRCB Tank Id: Not reported  
 Tank Status: Not reported  
 Capacity: Not reported  
 Active Date: Not reported  
 Tank Use: Not reported  
 STG: Not reported  
 Content: Not reported  
 Number Of Tanks: Not reported

MAP FINDINGS  
FOCUS MAP 12

Map ID	Site	Database(s)	EPA ID Number
--------	------	-------------	---------------

59	<b>620 W MISSION AVE ESCONDIDO, CA 92025</b>	<b>EDR US Hist Auto Stat</b>	<b>1015579632 N/A</b>
----	--------------------------------------------------	------------------------------	---------------------------

EDR Historical Auto Stations:

Name: PENSKE AUTO CENTERS  
Year: 1999  
Address: 620 W MISSION AVE

59	<b>PENSKE AUTO CENTER #4252 620 W MISSION AV ESCONDIDO, CA 92025</b>	<b>HIST CORTESE LUST San Diego Co. HMMD SAN DIEGO CO. SAM</b>	<b>S100865871 N/A</b>
----	------------------------------------------------------------------------------	---------------------------------------------------------------------------	---------------------------

HIST CORTESE:

Region: CORTESE  
Facility County Code: 37  
Reg By: LTNKA  
Reg Id: 9UT1674

LUST:

Region: STATE  
Global Id: T0607300490  
Latitude: 33.1284009  
Longitude: -117.09499  
Case Type: LUST Cleanup Site  
Status: Completed - Case Closed  
Status Date: 11/02/1990  
Lead Agency: SAN DIEGO COUNTY LOP  
Case Worker: Not reported  
Local Agency: Not reported  
RB Case Number: 9UT1674  
LOC Case Number: H12866-001  
File Location: Local Agency  
Potential Media Affect: Soil  
Potential Contaminants of Concern: Waste Oil / Motor / Hydraulic / Lubricating  
Site History: Not reported

[Click here to access the California GeoTracker records for this facility:](#)

Status History:

Global Id: T0607300490  
Status: Completed - Case Closed  
Status Date: 11/02/1990

Global Id: T0607300490  
Status: Open - Case Begin Date  
Status Date: 03/22/1990

Regulatory Activities:

Global Id: T0607300490  
Action Type: Other  
Date: 01/01/1950  
Action: Leak Began

Global Id: T0607300490  
Action Type: ENFORCEMENT  
Date: 04/24/1990  
Action: Notice of Responsibility

MAP FINDINGS  
FOCUS MAP 12

Map ID Site Database(s) EPA ID Number

**PENSKE AUTO CENTER #4252 (Continued)**

**S100865871**

Global Id: T0607300490  
Action Type: Other  
Date: 01/01/1950  
Action: Leak Stopped

Global Id: T0607300490  
Action Type: Other  
Date: 01/01/1950  
Action: Leak Discovery

Global Id: T0607300490  
Action Type: Other  
Date: 01/01/1950  
Action: Leak Reported

**LUST REG 9:**

Region: 9  
Status: Case Closed  
Case Number: 9UT1674  
Local Case: H12866-001  
Substance: Waste Oil  
Qty Leaked: Not reported  
Abate Method: Not reported  
Local Agency: San Diego  
How Found: Tank Closure  
How Stopped: Close Tank  
Source: Unknown  
Cause: Unknown  
Lead Agency: Local Agency  
Case Type: Soil only  
Date Found: 03/22/1990  
Date Stopped: 03/22/1990  
Confirm Date: 03/22/1990  
Submit Workplan: Not reported  
Prelim Assess: / /  
Desc Pollution: Not reported  
Remed Plan: / /  
Remed Action: Not reported  
Began Monitor: Not reported  
Release Date: 03/22/1990  
Enforce Date: 4/24/90  
Closed Date: 11/2/90  
Enforce Type: SEL  
Pilot Program: LOP  
Basin Number: 904.62  
GW Depth: Not reported  
Beneficial Use: Not reported  
NPDES Number: Not reported  
Priority: Low priority. Priority ranking can change over time.  
File Dispn: File discarded, case closed  
Interim Remedial Actions: Yes  
Cleanup and Abatement order Number: Not reported  
Waste Discharge Requirement Number: Not reported

SAN DIEGO CO. HMMD:



MAP FINDINGS  
FOCUS MAP 12

Map ID      Site      Database(s)      EPA ID Number

---

**PENSKE AUTO CENTER #4252 (Continued)**

**S100865871**

Facility Id: 206868  
 Business Type: 6HK70  
 EPA Id Number: CAL000315127  
 APN: 228-230-39-00  
 Last HMMD Inspection: 01/03/2012  
 Permit Status: OPEN  
 Permit Expiration: 04/30/2013  
 Facility Owner: LOWE'S HOME IMPROVEMENT WAREHOUSE  
 Facility Address: 1000 LOWE'S BL  
 Facility City: MOORESVILLE  
 Facility State: NC  
 Facility Zip: 28117  
 UST Owner: Not reported  
 Handle Regulated Hazmat: Y  
 Own Or Operate UST: Not reported  
 Subject To APSA: Y  
 Generate Haz Waste: Y  
 Treat Haz Waste: Not reported  
 Generate Medical Waste: Not reported

Active Permits:  
 Facility Id: 206868  
 Update Date: 11/02/2012  
 Case Number: 68476-85-7  
 Name: PROPANE  
 Other Information: Not reported  
 Material Waste: Material  
 Hazardous Categories 1: FIRE  
 Hazardous Categories 2: PRESSURE RELEASE

Facility Id: 206868  
 Update Date: 11/02/2012  
 Case Number: Not reported  
 Name: LEAD ACID BATTERIES  
 Other Information: Not reported  
 Material Waste: Material  
 Hazardous Categories 1: REACTIVE  
 Hazardous Categories 2: ACUTE

Facility Id: 206868  
 Update Date: 11/02/2012  
 Case Number: 68476-34-6  
 Name: DIESEL FUEL  
 Other Information: Not reported  
 Material Waste: Material  
 Hazardous Categories 1: FIRE  
 Hazardous Categories 2: ACUTE

Facility Id: 206868  
 Update Date: 11/02/2012  
 Case Number: Not reported  
 Name: WASTE 352 ORGANIC SOLIDS (OTHER)  
 Other Information: LAB PACKED WASTE AEROSOL LIQUID RETAIL PRODUCTS  
 Material Waste: Waste  
 Hazardous Categories 1: Not reported  
 Hazardous Categories 2: Not reported

Facility Id: 206868

MAP FINDINGS  
FOCUS MAP 12

Map ID Site Database(s) EPA ID Number

**PENSKE AUTO CENTER #4252 (Continued)**

**S100865871**

Update Date: 11/02/2012  
Case Number: Not reported  
Name: WASTE 221 WASTE OIL & MIXED OIL  
Other Information: WASTE OIL/ FUEL  
Material Waste: Waste  
Hazardous Categories 1: Not reported  
Hazardous Categories 2: Not reported

Facility Id: 206868  
Update Date: 11/02/2012  
Case Number: Not reported  
Name: WASTE 331 OFF-SPEC,AGED,SURPLUS ORGANICS  
Other Information: LAB PACKED WASTE FLAMMABLE LIQUID RETAIL PRODUCTS  
Material Waste: Waste  
Hazardous Categories 1: Not reported  
Hazardous Categories 2: Not reported

Facility Id: 206868  
Update Date: 11/02/2012  
Case Number: Not reported  
Name: WASTE 331 OFF-SPEC,AGED,SURPLUS ORGANICS\*  
Other Information: LAB PACKED WASTE FLAMMABLE SOLID RETAIL PRODUCTS  
Material Waste: Waste  
Hazardous Categories 1: Not reported  
Hazardous Categories 2: Not reported

Facility Id: 206868  
Update Date: 11/02/2012  
Case Number: Not reported  
Name: WASTE 331 OFF-SPEC,AGED,SURPLUS ORGANICS  
Other Information: LAB PACKED WASTE TOXIC LIQUID RETAIL PRODUCTS  
Material Waste: Waste  
Hazardous Categories 1: Not reported  
Hazardous Categories 2: Not reported

**Violations Active Permits:**

Facility Id: 206868  
Update Date: 11/02/2012  
Inspection Date: 01/03/2012  
Violation Code: 6HV1013  
Violation: HMBP NOT AVAILABLE FOR REVIEW  
Violation Citation: Copy of HMBP not onsite for inspector's review. 25505(e)  
Activity: ACTIVE

Facility Id: 206868  
Update Date: 11/02/2012  
Inspection Date: 01/03/2012  
Violation Code: 6HV0138  
Violation: NO TSDf SIGNED MANIFEST ONSITE  
Violation Citation: Generator has not maintained the required signed copy of the hazardous waste manifest from the TSD facility on site for review. CCR 66262.40(a)  
Activity: ACTIVE

Facility Id: 112866  
Business Type: 6HK26

MAP FINDINGS  
FOCUS MAP 12

Map ID Site Database(s) EPA ID Number

**PENSKE AUTO CENTER #4252 (Continued)**

**S100865871**

EPA Id Number: CAL000018596  
 APN: 228-230-40-00  
 Last HMMD Inspection: 08/04/1998  
 Permit Status: INAC  
 Permit Expiration: 10/18/2000  
 Facility Owner: PENSKE AUTO CENTERS  
 Facility Address: 3270 W BIG BEAVER RD #130  
 Facility City: TROY  
 Facility State: MI  
 Facility Zip: 48084-  
 UST Owner: Not reported  
 Handle Regulated Hazmat: Not reported  
 Own Or Operate UST: Not reported  
 Subject To APSA: Not reported  
 Generate Haz Waste: Y  
 Treat Haz Waste: Not reported  
 Generate Medical Waste: Not reported

**UST:**

UST Name: UNDERGROUND TANK 112866 T001  
 Last Update: 2012-11-02 14:17:38  
 Permit Number: 112866  
 Tank Type: SINGLE WALL  
 Additional Id: 1  
 Capacity Gallons: 1000  
 UST Contents: Not reported  
 Other Content Info: WASTE OIL  
 Reg Status: REMOVED  
 Remove Close Date: 1990-03-22 00:00:00  
 Year Installed: Not reported  
 Pipe Type: Not reported  
 Delivery System: Not reported  
 Monitor Code: 90  
 UST Monitor Method: NO MONITORING ALTERNATIVE SELECTED. VERIFY AND ENTER MONITORING ALTERNATIVE DURING INSPECTION.

**SAN DIEGO CO. SAM:**

Case Number: H12866-001  
 Agency: DEH Site Assessment & Mitigation  
**Funding: LOP - State Fund**  
 Facility Type: Soils Only  
 Facility Status: Closed Case  
 Date: 11/2/1990  
 Date Began: 3/22/1990

59

**642 W MISSION AVE  
 ESCONDIDO, CA 92025**

**EDR US Hist Cleaners 1015084152  
 N/A**

**EDR Historical Cleaners:**

Name: LAUNDERLAND COIN LAUNDRY  
 Year: 1999  
 Address: 642 W MISSION AVE  
  
 Name: LAUNDERLAND COIN LAUNDRY  
 Year: 2000  
 Address: 642 W MISSION AVE

MAP FINDINGS  
FOCUS MAP 12

Map ID	Site	Database(s)	EPA ID Number
59	<b>644 W MISSION AVE</b> <b>ESCONDIDO, CA 92025</b>  EDR Historical Cleaners: Name: CONTINENTAL CLEANERS ESCONDIDO Year: 1999 Address: 644 W MISSION AVE  Name: CONTINENTAL CLEANERS ESCONDIDO Year: 2000 Address: 644 W MISSION AVE  Name: CONTINENTAL CLEANERS Year: 2001 Address: 644 W MISSION AVE  Name: CONTINENTAL CLEANERS Year: 2002 Address: 644 W MISSION AVE  Name: CONTINENTAL CLEANERS Year: 2003 Address: 644 W MISSION AVE  Name: CONTINENTAL CLEANERS Year: 2004 Address: 644 W MISSION AVE	EDR US Hist Cleaners	1015084318 N/A
59	<b>MINIT LUBE</b> <b>645 W MISSION AVE</b> <b>ESCONDIDO, CA 92025</b>  HIST UST: Region: STATE Facility ID: 00000068529 Facility Type: Other Other Type: AUTO LUBRICATION Total Tanks: 0001 Contact Name: BOB HARRINGTON Telephone: 6197400899 Owner Name: QUAKER STATE MINIT-LUBE, INC. Owner Address: 140 WEST 2100 SOUTH,SUITE #254 Owner City,St,Zip: SALT LAKE CITY, UT 84115  Tank Num: 001 Container Num: 1 Year Installed: 1986 Tank Capacity: 00002000 Tank Used for: WASTE Type of Fuel: 5 Tank Construction: Unkown inches Leak Detection: Sensor Instrument  SWEEPS UST: Status: Active Comp Number: 19330 Number: 9 Board Of Equalization: Not reported	HIST UST SWEEPS UST	U001571464 N/A

MAP FINDINGS  
FOCUS MAP 12

Map ID	Site	Database(s)	EPA ID Number
	<b>MINIT LUBE (Continued)</b>		<b>U001571464</b>
	Referral Date: Not reported Action Date: 06-26-92 Created Date: 02-29-88 Owner Tank Id: Not reported SWRCB Tank Id: 37-000-019330-000001 Tank Status: A Capacity: 1500 Active Date: Not reported Tank Use: PETROLEUM STG: P Content: Not reported Number Of Tanks: 1		
<b>59</b>	<b>MINIT LUBE 1084</b> <b>645 W MISSION AVE</b> <b>ESCONDIDO, CA 92025</b>	<b>RCRA-SQG</b> <b>FINDS</b> <b>HAZNET</b>	<b>1000595871</b> <b>CAD983598293</b>
	RCRA-SQG: Date form received by agency: 07/29/1991 Facility name: MINIT LUBE 1084 Facility address: 645 W MISSION AVE ESCONDIDO, CA 92025 EPA ID: CAD983598293 Mailing address: W MISSION AVE ESCONDIDO, CA 92025 Contact: JOHN PORTER Contact address: 645 W MISSION AVE ESCONDIDO, CA 92025 Contact country: US Contact telephone: (619) 740-0899 Contact email: Not reported EPA Region: 09 Classification: Small Small Quantity Generator Description: Handler: generates more than 100 and less than 1000 kg of hazardous waste during any calendar month and accumulates less than 6000 kg of hazardous waste at any time; or generates 100 kg or less of hazardous waste during any calendar month, and accumulates more than 1000 kg of hazardous waste at any time		
	Owner/Operator Summary: Owner/operator name: NOT REQUIRED Owner/operator address: NOT REQUIRED NOT REQUIRED, ME 99999 Owner/operator country: Not reported Owner/operator telephone: (415) 555-1212 Legal status: Private Owner/Operator Type: Operator Owner/Op start date: Not reported Owner/Op end date: Not reported Owner/operator name: QUAKER STATE MINIT LUBE INC Owner/operator address: NOT REQUIRED NOT REQUIRED, ME 99999 Owner/operator country: Not reported Owner/operator telephone: (415) 555-1212 Legal status: Private Owner/Operator Type: Owner		

MAP FINDINGS  
FOCUS MAP 12

Map ID	Site	Database(s)	EPA ID Number
--------	------	-------------	---------------

**MINIT LUBE 1084 (Continued)**

**1000595871**

Owner/Op start date: Not reported  
Owner/Op end date: Not reported

Handler Activities Summary:

U.S. importer of hazardous waste: No  
Mixed waste (haz. and radioactive): No  
Recycler of hazardous waste: No  
Transporter of hazardous waste: No  
Treater, storer or disposer of HW: No  
Underground injection activity: No  
On-site burner exemption: No  
Furnace exemption: No  
Used oil fuel burner: No  
Used oil processor: No  
Used oil refiner: No  
Used oil fuel marketer to burner: No  
Used oil Specification marketer: No  
Used oil transfer facility: No  
Used oil transporter: No

Violation Status: No violations found

FINDS:

Registry ID: 110055808504

Environmental Interest/Information System

HAZNET:

Year: 1993  
Gepaid: CAD983598293  
Contact: QUAKER STATE MINIT LUBE INC  
Telephone: 4155551212  
Mailing Name: Not reported  
Mailing Address: 645 W MISSION AVE  
Mailing City,St,Zip: ESCONDIDO, CA 920250000  
Gen County: Not reported  
TSD EPA ID: CAD981696420  
TSD County: Not reported  
Waste Category: Oil/water separation sludge  
Disposal Method: Transfer Station  
Tons: 2.53529999999  
Facility County: San Diego

59 VALVOLINE INSTANT OIL CHANGE  
645 W MISSION AVE  
ESCONDIDO, CA

FINDS 1007678935  
AST N/A

FINDS:

Registry ID: 110017968341

Environmental Interest/Information System

RCRAInfo is a national information system that supports the Resource Conservation and Recovery Act (RCRA) program through the tracking of events and activities related to facilities that generate, transport, and treat, store, or dispose of hazardous waste. RCRAInfo allows RCRA

MAP FINDINGS  
FOCUS MAP 12

Map ID	Site	Database(s)	EPA ID Number
--------	------	-------------	---------------

**VALVOLINE INSTANT OIL CHANGE (Continued)**

**1007678935**

program staff to track the notification, permit, compliance, and corrective action activities required under RCRA.

UORS (California - Used Oil Recycling System). California Integrated Waste Management Board (CIWMB) helps communities establish and promote convenient collection opportunities for used oil and used oil filters.

AST:

Owner: Not reported  
Total Gallons: 2240  
Certified Unified Program Agencies: San Diego

59

**ESCONDIDO MART CO.  
664 WEST MISSION AVENUE  
ESCONDIDO, CA 92025**

**SLIC S106905758  
N/A**

SLIC REG 9:

Region: 9  
Facility Type: Not reported  
Status: Open  
Sort Code: 20-0025.05  
Waste Discharger Id: Not reported  
Local Case Num: 2094000  
Responsible Party: CONTINENTAL CLEANERS  
Category: ENFORCEMENT  
Class: SLIC  
Order Number: Not reported  
File Number: 1  
Date Entered: 02/2000  
End Date: Not reported  
Archive Box #: 0  
Archive Box Storage: Not reported  
Archive Box Storage Location: Not reported  
Remarks: Not reported

Region: 9  
Facility Type: Not reported  
Status: Closed  
Sort Code: 20-0025.051  
Waste Discharger Id: Not reported  
Local Case Num: 2094000  
Responsible Party: CONTINENTAL CLEANERS  
Category: ENF. REPORT  
Class: SLIC  
Order Number: Not reported  
File Number: 1  
Date Entered: 02/2000  
End Date: 06/2006  
Archive Box #: 0  
Archive Box Storage: Not reported  
Archive Box Storage Location: Not reported  
Remarks: Not reported

Region: 9  
Facility Type: Not reported  
Status: Open

MAP FINDINGS  
FOCUS MAP 12

Map ID Site Database(s) EPA ID Number

**ESCONDIDO MART CO. (Continued)**

**S106905758**

Sort Code: 20-0025.051  
 Waste Discharger Id: Not reported  
 Local Case Num: 2094000  
 Responsible Party: CONTINENTAL CLEANERS  
 Category: ENF. REPORT  
 Class: SLIC  
 Order Number: Not reported  
 File Number: 2  
 Date Entered: 06/2006  
 End Date: Not reported  
 Archive Box #: 0  
 Archive Box Storage: Not reported  
 Archive Box Storage Location: Not reported  
 Remarks: Not reported

59

**CONTINENTAL CLEANERS  
 644 W MISSION  
 ESCONDIDO, CA 92025**

**RCRA NonGen / NLR 1000412858  
 FINDS CAD981584188  
 SLIC  
 DRYCLEANERS  
 San Diego Co. HMMD  
 EMI**

RCRA NonGen / NLR:

Date form received by agency: 04/07/1998  
 Facility name: CONTINENTAL CLEANERS  
 Facility address: 644 W MISSION  
 ESCONDIDO, CA 92025  
 EPA ID: CAD981584188  
 Contact: PAULA CHIANIS  
 Contact address: ALL CITY CLEANERS 450 CORPORATE DR  
 ESCONDIDO, CA 92029  
 Contact country: US  
 Contact telephone: (619) 747-2464  
 Contact email: Not reported  
 EPA Region: 09  
 Land type: Other land type  
 Classification: Non-Generator  
 Description: Handler: Non-Generators do not presently generate hazardous waste

Owner/Operator Summary:

Owner/operator name: JOHN CHIANIS  
 Owner/operator address: NOT REQUIRED  
 NOT REQUIRED, ME 99999  
 Owner/operator country: Not reported  
 Owner/operator telephone: (415) 555-1212  
 Legal status: Private  
 Owner/Operator Type: Owner  
 Owner/Op start date: Not reported  
 Owner/Op end date: Not reported

Handler Activities Summary:

U.S. importer of hazardous waste: No  
 Mixed waste (haz. and radioactive): No  
 Recycler of hazardous waste: No  
 Transporter of hazardous waste: No  
 Treater, storer or disposer of HW: No  
 Underground injection activity: No



MAP FINDINGS  
FOCUS MAP 12

Map ID Site Database(s) EPA ID Number

**CONTINENTAL CLEANERS (Continued)**

**1000412858**

On-site burner exemption: No  
Furnace exemption: No  
Used oil fuel burner: No  
Used oil processor: No  
Used oil refiner: No  
Used oil fuel marketer to burner: No  
Used oil Specification marketer: No  
Used oil transfer facility: No  
Used oil transporter: No

Historical Generators:

Date form received by agency: 09/01/1996  
Facility name: CONTINENTAL CLEANERS  
Classification: Small Quantity Generator

Date form received by agency: 11/18/1986  
Facility name: CONTINENTAL CLEANERS  
Classification: Large Quantity Generator

Facility Has Received Notices of Violations:

Regulation violated: Not reported  
Area of violation: Generators - General  
Date violation determined: 05/13/2004  
Date achieved compliance: 06/13/2004  
Violation lead agency: State  
Enforcement action: Not reported  
Enforcement action date: Not reported  
Enf. disposition status: Not reported  
Enf. disp. status date: Not reported  
Enforcement lead agency: Not reported  
Proposed penalty amount: Not reported  
Final penalty amount: Not reported  
Paid penalty amount: Not reported

Evaluation Action Summary:

Evaluation date: 05/13/2004  
Evaluation: COMPLIANCE EVALUATION INSPECTION ON-SITE  
Area of violation: Generators - General  
Date achieved compliance: 06/13/2004  
Evaluation lead agency: State Contractor/Grantee

FINDS:

Registry ID: 110002723624

Environmental Interest/Information System

The NEI (National Emissions Inventory) database contains information on stationary and mobile sources that emit criteria air pollutants and their precursors, as well as hazardous air pollutants (HAPs).

California Hazardous Waste Tracking System - Datamart (HWTS-DATAMART) provides California with information on hazardous waste shipments for generators, transporters, and treatment, storage, and disposal facilities.

RCRAInfo is a national information system that supports the Resource

MAP FINDINGS  
FOCUS MAP 12

Map ID Site Database(s) EPA ID Number

**CONTINENTAL CLEANERS (Continued)**

**1000412858**

Conservation and Recovery Act (RCRA) program through the tracking of events and activities related to facilities that generate, transport, and treat, store, or dispose of hazardous waste. RCRAInfo allows RCRA program staff to track the notification, permit, compliance, and corrective action activities required under RCRA.

**CRITERIA AND HAZARDOUS AIR POLLUTANT INVENTORY**

**SLIC:**

Region: STATE  
**Facility Status:** **Completed - Case Closed**  
Status Date: 01/07/2013  
Global Id: T10000003383  
Lead Agency: SAN DIEGO RWQCB (REGION 9)  
Lead Agency Case Number: Not reported  
Latitude: 33.1275470441876  
Longitude: -117.09557890892  
Case Type: Cleanup Program Site  
Case Worker: SJP  
Local Agency: Not reported  
RB Case Number: 2090051  
File Location: Regional Board  
Potential Media Affected: Aquifer used for drinking water supply  
Potential Contaminants of Concern: Tetrachloroethylene (PCE), Trichloroethylene (TCE)  
Site History: Approximately 212 tons of contaminated soil excavated from the northwest corner of the building, which was formerly used as a dry cleaning facility. The Regional Board has requested the submittal of a work plan that addresses the source and nature of VOCs in soil gas. Ground water monitoring activities are being conducted to evaluate temporal and spatial trends in contaminant concentrations. This case was opened due to insolvent r.p. (David Kahn) for case SL209404237.

[Click here to access the California GeoTracker records for this facility:](#)

Region: STATE  
**Facility Status:** **Completed - Case Closed**  
Status Date: 10/16/2013  
Global Id: SL209404237  
Lead Agency: SAN DIEGO RWQCB (REGION 9)  
Lead Agency Case Number: Not reported  
Latitude: 33.1274796571958  
Longitude: -117.095519900322  
Case Type: Cleanup Program Site  
Case Worker: SJP  
Local Agency: Not reported  
RB Case Number: 2094000  
File Location: Regional Board  
Potential Media Affected: Aquifer used for drinking water supply  
Potential Contaminants of Concern: Not reported  
Site History: Approximately 212 tons of contaminated soil excavated from the northwest corner of the building, which was formerly used as a dry cleaning facility. The Regional Board has requested the submittal of a work plan that addresses the source and nature of VOCs in soil gas. Ground water monitoring activities are being conducted to evaluate temporal and spatial trends in contaminant concentrations. David Kahn filed for bankruptcy in July 2010. A new case has been opened for

MAP FINDINGS  
FOCUS MAP 12

Map ID Site Database(s) EPA ID Number

---

**CONTINENTAL CLEANERS (Continued)**

**1000412858**

this site - see T10000003383. This case was administratively closed but is still open in the cost recovery program since monies are owed to the state.

[Click here to access the California GeoTracker records for this facility:](#)

**DRYCLEANERS:**

EPA Id: CAD981584188  
NAICS Code: 81232  
NAICS Description: Drycleaning and Laundry Services (except Coin-Operated)  
SIC Code: 7211  
SIC Description: Power Laundries, Family and Commercial  
Create Date: 04/10/1987  
Facility Active: No  
Inactive Date: 06/30/2007  
Facility Addr2: Not reported  
Owner Name: DAN VAN TRAN  
Owner Address: 644 W MISSION AVE  
Owner Address 2: Not reported  
Owner Telephone: 7607477464  
Contact Name: DAN VAN TRAN - PRESIDENT  
Contact Address: 644 WEST MISSION AVE  
Contact Address 2: Not reported  
Contact Telephone: 7607472464

EPA Id: CAL000209037  
NAICS Code: 81232  
NAICS Description: Drycleaning and Laundry Services (except Coin-Operated)  
SIC Code: 7211  
SIC Description: Power Laundries, Family and Commercial  
Create Date: 09/28/1999  
Facility Active: No  
Inactive Date: 06/30/2000  
Facility Addr2: Not reported  
Owner Name: DAN TRAN  
Owner Address: 644 W MISSION AVENUE  
Owner Address 2: Not reported  
Owner Telephone: 7607472464  
Contact Name: LYDIA RODRIGUES  
Contact Address: INACTIVE PER VQ00 - BMI  
Contact Address 2: Not reported  
Contact Telephone: 7607472464

**SAN DIEGO CO. HMMD:**

Facility Id: 105018  
Business Type: 6HK53  
EPA Id Number: CAL000209037  
APN: 228-230-40-00  
Last HMMD Inspection: 06/09/2005  
Permit Status: CHNG  
Permit Expiration: 11/30/2007  
Facility Owner: DAN VAN TRAN  
Facility Address: 505 B WASHINGTON AVE  
Facility City: ESCONDIDO  
Facility State: CA  
Facility Zip: 92025-1611

MAP FINDINGS  
FOCUS MAP 12

Map ID Site Database(s) EPA ID Number

**CONTINENTAL CLEANERS (Continued)**

**1000412858**

UST Owner: Not reported  
 Handle Regulated Hazmat: Y  
 Own Or Operate UST: Not reported  
 Subject To APSA: Not reported  
 Generate Haz Waste: Y  
 Treat Haz Waste: Not reported  
 Generate Medical Waste: Not reported

EMI:

Year: 1999  
 County Code: 37  
 Air Basin: SD  
 Facility ID: 3625  
 Air District Name: SD  
 SIC Code: 7216  
 Air District Name: SAN DIEGO COUNTY APCD  
 Community Health Air Pollution Info System: Not reported  
 Consolidated Emission Reporting Rule: Not reported  
 Total Organic Hydrocarbon Gases Tons/Yr: 3  
 Reactive Organic Gases Tons/Yr: 0  
 Carbon Monoxide Emissions Tons/Yr: 0  
 NOX - Oxides of Nitrogen Tons/Yr: 0  
 SOX - Oxides of Sulphur Tons/Yr: 0  
 Particulate Matter Tons/Yr: 0  
 Part. Matter 10 Micrometers & Smlr Tons/Yr: 0

Year: 2000  
 County Code: 37  
 Air Basin: SD  
 Facility ID: 3625  
 Air District Name: SD  
 SIC Code: 7216  
 Air District Name: SAN DIEGO COUNTY APCD  
 Community Health Air Pollution Info System: Not reported  
 Consolidated Emission Reporting Rule: Not reported  
 Total Organic Hydrocarbon Gases Tons/Yr: 1  
 Reactive Organic Gases Tons/Yr: 0  
 Carbon Monoxide Emissions Tons/Yr: 0  
 NOX - Oxides of Nitrogen Tons/Yr: 0  
 SOX - Oxides of Sulphur Tons/Yr: 0  
 Particulate Matter Tons/Yr: 0  
 Part. Matter 10 Micrometers & Smlr Tons/Yr: 0

Year: 2001  
 County Code: 37  
 Air Basin: SD  
 Facility ID: 3625  
 Air District Name: SD  
 SIC Code: 7216  
 Air District Name: SAN DIEGO COUNTY APCD  
 Community Health Air Pollution Info System: Not reported  
 Consolidated Emission Reporting Rule: Not reported  
 Total Organic Hydrocarbon Gases Tons/Yr: 1  
 Reactive Organic Gases Tons/Yr: 0  
 Carbon Monoxide Emissions Tons/Yr: 0  
 NOX - Oxides of Nitrogen Tons/Yr: 0  
 SOX - Oxides of Sulphur Tons/Yr: 0

MAP FINDINGS  
FOCUS MAP 12

Map ID	Site	Database(s)	EPA ID Number
--------	------	-------------	---------------

**CONTINENTAL CLEANERS (Continued)**

**1000412858**

Particulate Matter Tons/Yr:	0
Part. Matter 10 Micrometers & Smlr Tons/Yr:	0
Year:	2002
County Code:	37
Air Basin:	SD
Facility ID:	3625
Air District Name:	SD
SIC Code:	7216
Air District Name:	SAN DIEGO COUNTY APCD
Community Health Air Pollution Info System:	Not reported
Consolidated Emission Reporting Rule:	Not reported
Total Organic Hydrocarbon Gases Tons/Yr:	1
Reactive Organic Gases Tons/Yr:	0
Carbon Monoxide Emissions Tons/Yr:	0
NOX - Oxides of Nitrogen Tons/Yr:	0
SOX - Oxides of Sulphur Tons/Yr:	0
Particulate Matter Tons/Yr:	0
Part. Matter 10 Micrometers & Smlr Tons/Yr:	0
Year:	2003
County Code:	37
Air Basin:	SD
Facility ID:	3625
Air District Name:	SD
SIC Code:	7216
Air District Name:	SAN DIEGO COUNTY APCD
Community Health Air Pollution Info System:	Not reported
Consolidated Emission Reporting Rule:	Not reported
Total Organic Hydrocarbon Gases Tons/Yr:	1
Reactive Organic Gases Tons/Yr:	0
Carbon Monoxide Emissions Tons/Yr:	0
NOX - Oxides of Nitrogen Tons/Yr:	0
SOX - Oxides of Sulphur Tons/Yr:	0
Particulate Matter Tons/Yr:	0
Part. Matter 10 Micrometers & Smlr Tons/Yr:	0
Year:	2004
County Code:	37
Air Basin:	SD
Facility ID:	3625
Air District Name:	SD
SIC Code:	7216
Air District Name:	SAN DIEGO COUNTY APCD
Community Health Air Pollution Info System:	Not reported
Consolidated Emission Reporting Rule:	Not reported
Total Organic Hydrocarbon Gases Tons/Yr:	0.9774
Reactive Organic Gases Tons/Yr:	0
Carbon Monoxide Emissions Tons/Yr:	0
NOX - Oxides of Nitrogen Tons/Yr:	0
SOX - Oxides of Sulphur Tons/Yr:	0
Particulate Matter Tons/Yr:	0
Part. Matter 10 Micrometers & Smlr Tons/Yr:	0
Year:	2005
County Code:	37
Air Basin:	SD

MAP FINDINGS  
FOCUS MAP 12

Map ID	Site	Database(s)	EPA ID Number
--------	------	-------------	---------------

**CONTINENTAL CLEANERS (Continued)**

**1000412858**

Facility ID: 3625  
 Air District Name: SD  
 SIC Code: 7216  
 Air District Name: SAN DIEGO COUNTY APCD  
 Community Health Air Pollution Info System: Not reported  
 Consolidated Emission Reporting Rule: Not reported  
 Total Organic Hydrocarbon Gases Tons/Yr: 0  
 Reactive Organic Gases Tons/Yr: 0  
 Carbon Monoxide Emissions Tons/Yr: 0  
 NOX - Oxides of Nitrogen Tons/Yr: 0  
 SOX - Oxides of Sulphur Tons/Yr: 0  
 Particulate Matter Tons/Yr: 0  
 Part. Matter 10 Micrometers & Smlr Tons/Yr: 0

Year: 2006  
 County Code: 37  
 Air Basin: SD  
 Facility ID: 3625  
 Air District Name: SD  
 SIC Code: 7216  
 Air District Name: SAN DIEGO COUNTY APCD  
 Community Health Air Pollution Info System: Not reported  
 Consolidated Emission Reporting Rule: Not reported  
 Total Organic Hydrocarbon Gases Tons/Yr: .64  
 Reactive Organic Gases Tons/Yr: 0  
 Carbon Monoxide Emissions Tons/Yr: 0  
 NOX - Oxides of Nitrogen Tons/Yr: 0  
 SOX - Oxides of Sulphur Tons/Yr: 0  
 Particulate Matter Tons/Yr: 0  
 Part. Matter 10 Micrometers & Smlr Tons/Yr: 0

Year: 2007  
 County Code: 37  
 Air Basin: SD  
 Facility ID: 3625  
 Air District Name: SD  
 SIC Code: 7216  
 Air District Name: SAN DIEGO COUNTY APCD  
 Community Health Air Pollution Info System: Not reported  
 Consolidated Emission Reporting Rule: Not reported  
 Total Organic Hydrocarbon Gases Tons/Yr: .64  
 Reactive Organic Gases Tons/Yr: .447104  
 Carbon Monoxide Emissions Tons/Yr: 0  
 NOX - Oxides of Nitrogen Tons/Yr: 0  
 SOX - Oxides of Sulphur Tons/Yr: 0  
 Particulate Matter Tons/Yr: 0  
 Part. Matter 10 Micrometers & Smlr Tons/Yr: 0

Year: 2008  
 County Code: 37  
 Air Basin: SD  
 Facility ID: 3625  
 Air District Name: SD  
 SIC Code: 7216  
 Air District Name: SAN DIEGO COUNTY APCD  
 Community Health Air Pollution Info System: Not reported  
 Consolidated Emission Reporting Rule: Not reported

MAP FINDINGS  
FOCUS MAP 12

Map ID Site Database(s) EPA ID Number

**CONTINENTAL CLEANERS (Continued)**

**1000412858**

Total Organic Hydrocarbon Gases Tons/Yr: .64  
 Reactive Organic Gases Tons/Yr: 0  
 Carbon Monoxide Emissions Tons/Yr: 0  
 NOX - Oxides of Nitrogen Tons/Yr: 0  
 SOX - Oxides of Sulphur Tons/Yr: 0  
 Particulate Matter Tons/Yr: 0  
 Part. Matter 10 Micrometers & Smlr Tons/Yr: 0

Year: 2009  
 County Code: 37  
 Air Basin: SD  
 Facility ID: 3625  
 Air District Name: SD  
 SIC Code: 7216  
 Air District Name: SAN DIEGO COUNTY APCD  
 Community Health Air Pollution Info System: Not reported  
 Consolidated Emission Reporting Rule: Not reported  
 Total Organic Hydrocarbon Gases Tons/Yr: 0.6400000000000001  
 Reactive Organic Gases Tons/Yr: 0  
 Carbon Monoxide Emissions Tons/Yr: 0  
 NOX - Oxides of Nitrogen Tons/Yr: 0  
 SOX - Oxides of Sulphur Tons/Yr: 0  
 Particulate Matter Tons/Yr: 0  
 Part. Matter 10 Micrometers & Smlr Tons/Yr: 0

Year: 2010  
 County Code: 37  
 Air Basin: SD  
 Facility ID: 3625  
 Air District Name: SD  
 SIC Code: 7216  
 Air District Name: SAN DIEGO COUNTY APCD  
 Community Health Air Pollution Info System: Not reported  
 Consolidated Emission Reporting Rule: Not reported  
 Total Organic Hydrocarbon Gases Tons/Yr: 0.6400000000000001  
 Reactive Organic Gases Tons/Yr: 0  
 Carbon Monoxide Emissions Tons/Yr: 0  
 NOX - Oxides of Nitrogen Tons/Yr: 0  
 SOX - Oxides of Sulphur Tons/Yr: 0  
 Particulate Matter Tons/Yr: 0  
 Part. Matter 10 Micrometers & Smlr Tons/Yr: 0

59

**715 W MISSION AVE  
 ESCONDIDO, CA 92025**

**EDR US Hist Auto Stat 1015613320  
 N/A**

EDR Historical Auto Stations:

Name: GARYS HONEST MECHANICS  
 Year: 2002  
 Address: 715 W MISSION AVE

Name: GARYS HONEST MECHANICS  
 Year: 2003  
 Address: 715 W MISSION AVE

Name: THE HONEST MECHANICS INC  
 Year: 2004  
 Address: 715 W MISSION AVE

MAP FINDINGS  
FOCUS MAP 12

Map ID Site Database(s) EPA ID Number

(Continued)

1015613320

Name: GARYS HONEST MECHANICS  
Year: 2005  
Address: 715 W MISSION AVE

Name: GARYS HONEST MECHANICS  
Year: 2006  
Address: 715 W MISSION AVE

Name: GARYS HONEST MECHANICS  
Year: 2007  
Address: 715 W MISSION AVE

Name: HONEST MECHANIC  
Year: 2008  
Address: 715 W MISSION AVE

Name: GARYS HONEST MECHANICS  
Year: 2009  
Address: 715 W MISSION AVE

Name: EVANS TIRE & SVC CTR  
Year: 2010  
Address: 715 W MISSION AVE

Name: EVANS TIRE & SERVICE CENTERS  
Year: 2011  
Address: 715 W MISSION AVE

Name: EVANS TIRE & SERVICE CENTERS  
Year: 2012  
Address: 715 W MISSION AVE

59

**SPORTS CAR CENTER  
851 MISSION AVE W  
ESCONDIDO, CA 92025**

**HIST CORTESE S102437964  
LUST N/A**

HIST CORTESE:

Region: CORTESE  
Facility County Code: 37  
Reg By: LTNKA  
Reg Id: 9UT361

LUST REG 9:

Region: 9  
Status: Case Closed  
Case Number: 9UT361  
Local Case: H20295-001  
Substance: Waste Oil  
Qty Leaked: Not reported  
Abate Method: Excavate and Dispose - remove contaminated soil and dispose in approved site  
Local Agency: San Diego  
How Found: Tank Closure  
How Stopped: Close Tank  
Source: Tank  
Cause: Corrosion  
Lead Agency: Local Agency



MAP FINDINGS  
FOCUS MAP 12

Map ID	Site	Database(s)	EPA ID Number
--------	------	-------------	---------------

**SPORTS CAR CENTER (Continued)**

**S102437964**

Case Type: Soil only  
 Date Found: 07/31/1986  
 Date Stopped: 07/31/1986  
 Confirm Date: 07/31/1986  
 Submit Workplan: Not reported  
 Prelim Assess: / /  
 Desc Pollution: Not reported  
 Remed Plan: 12/18/1986  
 Remed Action: Not reported  
 Began Monitor: Not reported  
 Release Date: 07/31/1986  
 Enforce Date: Not reported  
 Closed Date: 1/6/90  
 Enforce Type: Not reported  
 Pilot Program: LOP  
 Basin Number: 904.62  
 GW Depth: 19ft  
 Beneficial Use: Not reported  
 NPDES Number: Not reported  
 Priority: Low priority. Priority ranking can change over time.  
 File Dispn: File discarded, case closed  
 Interim Remedial Actions: Yes  
 Cleanup and Abatement order Number: Not reported  
 Waste Discharge Requirement Number: Not reported

59

**REGAL AUTO SALES  
851 W MISSION AV  
ESCONDIDO, CA 92025**

**LUST  
San Diego Co. HMMD  
SAN DIEGO CO. SAM**

**S101669675  
N/A**

LUST:

Region: STATE  
 Global Id: T0607302378  
 Latitude: 33.126407  
 Longitude: -117.096459  
 Case Type: LUST Cleanup Site  
 Status: Completed - Case Closed  
 Status Date: 01/06/1990  
 Lead Agency: SAN DIEGO COUNTY LOP  
 Case Worker: Not reported  
 Local Agency: Not reported  
 RB Case Number: 9UT361  
 LOC Case Number: H20295-001  
 File Location: Local Agency  
 Potential Media Affect: Soil  
 Potential Contaminants of Concern: Waste Oil / Motor / Hydraulic / Lubricating  
 Site History: Not reported

Click here to access the California GeoTracker records for this facility:

Status History:

Global Id: T0607302378  
 Status: Completed - Case Closed  
 Status Date: 01/06/1990

Global Id: T0607302378  
 Status: Open - Case Begin Date  
 Status Date: 07/31/1986

MAP FINDINGS  
FOCUS MAP 12

Map ID	Site	Database(s)	EPA ID Number
--------	------	-------------	---------------

**REGAL AUTO SALES (Continued)**

**S101669675**

Regulatory Activities:

Global Id: T0607302378  
Action Type: Other  
Date: 01/01/1950  
Action: Leak Stopped

Global Id: T0607302378  
Action Type: Other  
Date: 01/01/1950  
Action: Leak Began

Global Id: T0607302378  
Action Type: Other  
Date: 01/01/1950  
Action: Leak Discovery

Global Id: T0607302378  
Action Type: Other  
Date: 01/01/1950  
Action: Leak Reported

SAN DIEGO CO. HMMD:

Facility Id: 120295  
Business Type: 6HK18  
EPA Id Number: CAL000238156  
APN: 228-270-80-00  
Last HMMD Inspection: 12/10/2002  
Permit Status: CHNG  
Permit Expiration: 02/29/2004  
Facility Owner: LUCIANO VESSICHELLI  
Facility Address: 7724 FAROL PL  
Facility City: CARLSBAD  
Facility State: CA  
Facility Zip: 92009-  
UST Owner: BRITISH MOTOR CARS OF ESCONDID  
Handle Regulated Hazmat: Not reported  
Own Or Operate UST: Not reported  
Subject To APSA: Not reported  
Generate Haz Waste: Y  
Treat Haz Waste: Not reported  
Generate Medical Waste: Not reported

UST:

UST Name: UNDERGROUND TANK 120295 T001  
Last Update: 2012-11-02 14:17:38  
Permit Number: 120295  
Tank Type: UNKNOWN  
Additional Id: 1  
Capacity Gallons: 1000  
UST Contents: Not reported  
Other Content Info: WASTE OIL  
Reg Status: REMOVED  
Remove Close Date: 1986-11-08 00:00:00  
Year Installed: Not reported  
Pipe Type: Not reported  
Delivery System: Not reported

MAP FINDINGS  
FOCUS MAP 12

Map ID Site Database(s) EPA ID Number

**REGAL AUTO SALES (Continued)**

**S101669675**

Monitor Code: 90  
UST Monitor Method: NO MONITORING ALTERNATIVE SELECTED. VERIFY AND ENTER MONITORING ALTERNATIVE DURING INSPECTION.

Facility Id: 210121  
Business Type: 6HK31  
EPA Id Number: CAL000363590  
APN: 228-270-60-00  
Last HMMD Inspection: 11/21/2011  
Permit Status: EXPR  
Permit Expiration: 10/31/2011  
Facility Owner: LOU VESSICHELLI  
Facility Address: 851 W MISSION AV #A  
Facility City: ESCONDIDO  
Facility State: CA  
Facility Zip: 92025  
UST Owner: Not reported  
Handle Regulated Hazmat: Y  
Own Or Operate UST: Not reported  
Subject To APSA: Not reported  
Generate Haz Waste: Y  
Treat Haz Waste: Not reported  
Generate Medical Waste: Not reported

Active Permits:

Facility Id: 210121  
Update Date: 11/02/2012  
Case Number: Not reported  
Name: WASTE 135 UNSPECIFIED AQUEOUS SOL'N  
Other Information: PARTS WASHER  
Material Waste: Waste  
Hazardous Categories 1: Not reported  
Hazardous Categories 2: Not reported

Facility Id: 210121  
Update Date: 11/02/2012  
Case Number: Not reported  
Name: WASTE 342 ORGANIC LIQUIDS W/METALS  
Other Information: ANTIFREEZE WASTE  
Material Waste: Waste  
Hazardous Categories 1: Not reported  
Hazardous Categories 2: Not reported

Facility Id: 210121  
Update Date: 11/02/2012  
Case Number: Not reported  
Name: WASTE 888 USED OIL FILTERS  
Other Information: Not reported  
Material Waste: Waste  
Hazardous Categories 1: Not reported  
Hazardous Categories 2: Not reported

Facility Id: 210121  
Update Date: 11/02/2012  
Case Number: Not reported  
Name: WASTE 221 WASTE OIL & MIXED OIL  
Other Information: USED OIL

MAP FINDINGS  
FOCUS MAP 12

Map ID Site Database(s) EPA ID Number

**REGAL AUTO SALES (Continued)**

**S101669675**

Material Waste: Waste  
Hazardous Categories 1: Not reported  
Hazardous Categories 2: Not reported

Facility Id: 210121  
Update Date: 11/02/2012  
Case Number: Not reported  
Name: WASTE 223 UNSPEC OIL CONTAINING WASTE  
Other Information: OILY ABSORBENT  
Material Waste: Waste  
Hazardous Categories 1: Not reported  
Hazardous Categories 2: Not reported

Facility Id: 203835  
Business Type: 6HK25  
EPA Id Number: Not reported  
APN: 228-270-60-00  
Last HMMD Inspection: 05/23/2007  
Permit Status: INAC  
Permit Expiration: 09/30/2007  
Facility Owner: LUCIANO VESSICHELLI  
Facility Address: 851 W MISSION AV  
Facility City: ESCONDIDO  
Facility State: CA  
Facility Zip: 92025  
UST Owner: Not reported  
Handle Regulated Hazmat: Y  
Own Or Operate UST: Not reported  
Subject To APSA: Not reported  
Generate Haz Waste: Y  
Treat Haz Waste: Not reported  
Generate Medical Waste: Not reported

Violations Inactive Permits:

Facility Id: 203835  
Update Date: 11/02/2012  
Inspection Date: 05/23/2007  
Violation Code: 6HV0401  
Violation: TRAINING RECORDS UNAVAILABLE  
Violation Citation: Personnel training records are not maintained to document compliance with requirements for current and former employees. CCR 66265.16(d)&(e)  
Activity: Inactive Permit

Facility Id: 133173  
Business Type: 6HK26  
EPA Id Number: CAL000060408  
APN: 228-270-60-00  
Last HMMD Inspection: 03/16/1998  
Permit Status: INAC  
Permit Expiration: 03/16/1998  
Facility Owner: JUAN MERAZ  
Facility Address: 851 W MISSION AV  
Facility City: ESCONDIDO  
Facility State: CA  
Facility Zip: 92025-

MAP FINDINGS  
FOCUS MAP 12

Map ID Site Database(s) EPA ID Number

**REGAL AUTO SALES (Continued)**

**S101669675**

UST Owner: Not reported  
 Handle Regulated Hazmat: Not reported  
 Own Or Operate UST: Not reported  
 Subject To APSA: Not reported  
 Generate Haz Waste: Y  
 Treat Haz Waste: Not reported  
 Generate Medical Waste: Not reported

[Click this hyperlink](#) while viewing on your computer to access  
 2 additional CA\_HMMD: record(s) in the EDR Site Report.

**SAN DIEGO CO. SAM:**

Case Number: H20295-001  
 Agency: DEH Site Assessment & Mitigation  
**Funding: LOP - Federal Fund**  
 Facility Type: Soils Only  
 Facility Status: Closed Case  
 Date: 1/6/1990  
 Date Began: 7/31/1986

**59 DRY CLEANING EMPIRE OF AMERICA  
 649 W MISSION AV  
 ESCONDIDO, CA 92025**

**SLIC S109040244  
 CHMIRS N/A**

**SLIC:**

Region: STATE  
**Facility Status: Completed - Case Closed**  
 Status Date: 05/11/2001  
 Global Id: T0608146045  
 Lead Agency: SAN DIEGO COUNTY LOP  
 Lead Agency Case Number: H25879-001  
 Latitude: 33.126683  
 Longitude: -117.095053  
 Case Type: Cleanup Program Site  
 Case Worker: Not reported  
 Local Agency: Not reported  
 RB Case Number: Not reported  
 File Location: Local Agency  
 Potential Media Affected: Soil  
 Potential Contaminants of Concern: \* Chlorinated Hydrocarbons  
 Site History: Not reported

Click here to access the California GeoTracker records for this facility:

**CHMIRS:**

OES Incident Number: 06-2678  
 OES notification: 05/03/2006  
 OES Date: Not reported  
 OES Time: Not reported  
 Incident Date: Not reported  
**Date Completed: Not reported**  
 Property Use: Not reported  
 Agency Id Number: Not reported  
 Agency Incident Number: Not reported  
 Time Notified: Not reported  
 Time Completed: Not reported  
 Surrounding Area: Not reported

MAP FINDINGS  
FOCUS MAP 12

Map ID Site Database(s) EPA ID Number

**DRY CLEANING EMPIRE OF AMERICA (Continued)**

**S109040244**

Estimated Temperature:	Not reported
Property Management:	Not reported
Special Studies 1:	Not reported
Special Studies 2:	Not reported
Special Studies 3:	Not reported
Special Studies 4:	Not reported
Special Studies 5:	Not reported
Special Studies 6:	Not reported
More Than Two Substances Involved?:	Not reported
Resp Agency Personel # Of Decontaminated:	Not reported
Responding Agency Personel # Of Injuries:	Not reported
Responding Agency Personel # Of Fatalities:	Not reported
Others Number Of Decontaminated:	Not reported
Others Number Of Injuries:	Not reported
Others Number Of Fatalities:	Not reported
Vehicle Make/year:	Not reported
Vehicle License Number:	Not reported
Vehicle State:	Not reported
Vehicle Id Number:	Not reported
CA/DOT/PUC/ICC Number:	Not reported
Company Name:	Not reported
Reporting Officer Name/ID:	Not reported
Report Date:	Not reported
Comments:	Not reported
Facility Telephone:	Not reported
Waterway Involved:	Not reported
Waterway:	Not reported
Spill Site:	Not reported
Cleanup By:	Reporting Party
Containment:	Not reported
What Happened:	Not reported
Type:	Not reported
Measure:	Not reported
Other:	Not reported
Date/Time:	Not reported
Year:	2006
Agency:	City of Escondido
Incident Date:	5/3/2006 12:00:00 AM
Admin Agency:	San Diego County Health Services Dept.
Amount:	Not reported
Contained:	Yes
Site Type:	Road
E Date:	Not reported
Substance:	Sewage
Quantity Released:	Not reported
BBLS:	0
Cups:	0
CUFT:	0
Gallons:	1080
Grams:	0
Pounds:	0
Liters:	0
Ounces:	0
Pints:	0
Quarts:	0
Sheen:	0
Tons:	0

MAP FINDINGS  
FOCUS MAP 12

Map ID	Site	Database(s)	EPA ID Number
--------	------	-------------	---------------

**DRY CLEANING EMPIRE OF AMERICA (Continued)**

**S109040244**

Unknown: 0  
 Evacuations: 0  
 Number of Injuries: 0  
 Number of Fatalities: 0  
 Description: Per caller, a clogged lateral caused the release.

59

**PARKWAY PLACE  
649 WEST MISSION  
ESCONDIDO, CA 92025**

**CHMIRS S100280172  
ENVIROSTOR N/A**

CHMIRS:  
 OES Incident Number: 9100642  
 OES notification: Not reported  
 OES Date: Not reported  
 OES Time: Not reported  
 Incident Date: 25-JUL-91  
**Date Completed: 25-JUL-91**  
 Property Use: 500  
 Agency Id Number: 37070  
 Agency Incident Number: 3732  
 Time Notified: 1023  
 Time Completed: 1152  
 Surrounding Area: 500  
 Estimated Temperature: Not reported  
 Property Management: P  
 Special Studies 1: Not reported  
 Special Studies 2: Not reported  
 Special Studies 3: Not reported  
 Special Studies 4: Not reported  
 Special Studies 5: Not reported  
 Special Studies 6: Not reported  
 More Than Two Substances Involved?: N  
 Resp Agncy Personel # Of Decontaminated: 0  
 Responding Agency Personel # Of Injuries: 0  
 Responding Agency Personel # Of Fatalities: 0  
 Others Number Of Decontaminated: 0  
 Others Number Of Injuries: 0  
 Others Number Of Fatalities: 0  
 Vehicle Make/year: Not reported  
 Vehicle License Number: Not reported  
 Vehicle State: Not reported  
 Vehicle Id Number: Not reported  
 CA/DOT/PUC/ICC Number: Not reported  
 Company Name: Not reported  
 Reporting Officer Name/ID: VICOTR REED 4769  
 Report Date: 25-JUL-91  
 Comments: Y  
 Facility Telephone: 619 741-4701  
 Waterway Involved: Not reported  
 Waterway: Not reported  
 Spill Site: Not reported  
 Cleanup By: Not reported  
 Containment: Not reported  
 What Happened: Not reported  
 Type: Not reported  
 Measure: Not reported  
 Other: Not reported  
 Date/Time: Not reported

MAP FINDINGS  
FOCUS MAP 12

Map ID Site Database(s) EPA ID Number

**PARKWAY PLACE (Continued)**

**S100280172**

Year: 88-92  
 Agency: Not reported  
 Incident Date: Not reported  
 Admin Agency: Not reported  
 Amount: Not reported  
 Contained: Not reported  
 Site Type: Not reported  
 E Date: 21-JUL-92  
 Substance: Not reported  
 Quantity Released: Not reported  
 BBLS: Not reported  
 Cups: Not reported  
 CUFT: Not reported  
 Gallons: Not reported  
 Grams: Not reported  
 Pounds: Not reported  
 Liters: Not reported  
 Ounces: Not reported  
 Pints: Not reported  
 Quarts: Not reported  
 Sheen: Not reported  
 Tons: Not reported  
 Unknown: Not reported  
 Evacuations: Not reported  
 Number of Injuries: Not reported  
 Number of Fatalities: Not reported  
 Description: Not reported

**ENVIROSTOR:**

Facility ID: 37150008  
 Status: Refer: 1248 Local Agency  
 Status Date: 02/17/2000  
 Site Code: Not reported  
 Site Type: Evaluation  
 Site Type Detailed: Evaluation  
 Acres: 0  
 NPL: NO  
 Regulatory Agencies: SAN DIEGO COUNTY  
 Lead Agency: SAN DIEGO COUNTY  
 Program Manager: Not reported  
 Supervisor: Referred - Not Assigned  
 Division Branch: Cleanup Cypress  
 Assembly: 75  
 Senate: 38  
 Special Program: Not reported  
 Restricted Use: NO  
 Site Mgmt Req: NONE SPECIFIED  
 Funding: Not Applicable  
 Latitude: 33.12638  
 Longitude: -117.0950  
 APN: 22827082  
 Past Use: NONE SPECIFIED  
 Potential COC: NONE SPECIFIED  
 Confirmed COC: NONE SPECIFIED  
 Potential Description: NONE SPECIFIED  
 Alias Name: 22827082  
 Alias Type: APN



MAP FINDINGS  
FOCUS MAP 12

Map ID	Site	Database(s)	EPA ID Number
--------	------	-------------	---------------

**PARKWAY PLACE (Continued)**

**S100280172**

Alias Name: 37150008  
 Alias Type: Envirostor ID Number

Completed Info:  
 Completed Area Name: PROJECT WIDE  
 Completed Sub Area Name: Not reported  
 Completed Document Type: SB 1248 Notification  
 Completed Date: 02/17/2000  
 Comments: DTSC is not involved with this project.

Future Area Name: Not reported  
 Future Sub Area Name: Not reported  
 Future Document Type: Not reported  
 Future Due Date: Not reported  
 Schedule Area Name: Not reported  
 Schedule Sub Area Name: Not reported  
 Schedule Document Type: Not reported  
 Schedule Due Date: Not reported  
 Schedule Revised Date: Not reported

59

**DRY CLEANING EMPIRE OF AMERICA  
649 W MISSION AV  
ESCONDIDO, CA 92025**

**San Diego Co. HMMD S106062306  
SAN DIEGO CO. SAM N/A**

SAN DIEGO CO. HMMD:  
 Facility Id: 125879  
 Business Type: 6HK53  
 EPA Id Number: CAD981397417  
 APN: 228-270-78-00  
 Last HMMD Inspection: 12/28/1995  
 Permit Status: INAC  
 Permit Expiration: 02/29/1996  
 Facility Owner: MAHMOOD S. ZAKER  
 Facility Address: 649 W MISSION AV #8  
 Facility City: ESCONDIDO  
 Facility State: CA  
 Facility Zip: 92025-1610  
 UST Owner: Not reported  
 Handle Regulated Hazmat: Not reported  
 Own Or Operate UST: Not reported  
 Subject To APSA: Not reported  
 Generate Haz Waste: Y  
 Treat Haz Waste: Not reported  
 Generate Medical Waste: Not reported

SAN DIEGO CO. SAM:  
 Case Number: H25879-001  
 Agency: DEH Site Assessment & Mitigation  
**Funding: Private - VAP**  
 Facility Type: Soils Only  
 Facility Status: Closed Case  
 Date: 5/11/2001  
 Date Began: 2/14/2000

MAP FINDINGS  
FOCUS MAP 12

Map ID	Site	Database(s)	EPA ID Number
--------	------	-------------	---------------

59	<b>B J'S TRANSMISSIONS 900 W MISSION AV ESCONDIDO, CA 92025</b>	San Diego Co. HMMD SAN DIEGO CO. SAM	S104234456 N/A
----	-------------------------------------------------------------------------	-----------------------------------------	-------------------

SAN DIEGO CO. HMMD:

Facility Id: 119971  
 Business Type: 6HK26  
 EPA Id Number: CAL000161377  
 APN: 228-220-43-00  
 Last HMMD Inspection: 10/18/1999  
 Permit Status: INAC  
 Permit Expiration: 12/31/2000  
 Facility Owner: BOB JOHNSON  
 Facility Address: 900 W MISSION AV  
 Facility City: ESCONDIDO  
 Facility State: CA  
 Facility Zip: 92025-1639  
 UST Owner: Not reported  
 Handle Regulated Hazmat: Not reported  
 Own Or Operate UST: Not reported  
 Subject To APSA: Not reported  
 Generate Haz Waste: Y  
 Treat Haz Waste: Not reported  
 Generate Medical Waste: Not reported

SAN DIEGO CO. SAM:

Case Number: H19971-001  
 Agency: DEH Site Assessment & Mitigation  
**Funding: Private - VAP**  
 Facility Type: Soils Only  
 Facility Status: Closed Case  
 Date: 6/26/1996  
 Date Began: 1/27/1994

59	<b>B J'S TRANSMISSIONS 900 W MISSION AV ESCONDIDO, CA 92025</b>	SLIC	S105693392 N/A
----	-------------------------------------------------------------------------	------	-------------------

SLIC:

Region: STATE  
**Facility Status: Completed - Case Closed**  
 Status Date: 06/26/1996  
 Global Id: T0608184149  
 Lead Agency: SAN DIEGO COUNTY LOP  
 Lead Agency Case Number: H19971-001  
 Latitude: 33.126763  
 Longitude: -117.097956  
 Case Type: Cleanup Program Site  
 Case Worker: Not reported  
 Local Agency: Not reported  
 RB Case Number: Not reported  
 File Location: Local Agency  
 Potential Media Affected: Soil  
 Potential Contaminants of Concern: Waste Oil / Motor / Hydraulic / Lubricating  
 Site History: Not reported

[Click here to access the California GeoTracker records for this facility:](#)

MAP FINDINGS  
FOCUS MAP 12

Map ID	Site	Database(s)	EPA ID Number
59	<b>COPELAND TRANSMISSION</b> <b>944 MISSION</b> <b>ESCONDIDO, CA 92025</b>  HIST CORTESE: Region: CORTESE Facility County Code: 37 Reg By: LTNKA Reg Id: 9UT1983	HIST CORTESE	S104747894 N/A
59	<b>COPELAND TRANSMISSION</b> <b>944 MISSION AVE W</b> <b>ESCONDIDO, CA 92025</b>  LUST REG 9: Region: 9 Status: Case Closed Case Number: 9UT1983 Local Case: H13644-001 Substance: Waste Oil Qty Leaked: Not reported Abate Method: Excavate and Dispose - remove contaminated soil and dispose in approved site  Local Agency: San Diego How Found: Other Means How Stopped: Other Means Source: Unknown Cause: Unknown Lead Agency: Local Agency Case Type: Aquifer affected Date Found: 03/29/1991 Date Stopped: 03/29/1991 Confirm Date: 04/08/1991 Submit Workplan: 4/1/91 Prelim Assess: / / Desc Pollution: Not reported Remed Plan: / / Remed Action: Not reported Began Monitor: Not reported Release Date: 03/29/1991 Enforce Date: Not reported Closed Date: 4/23/92 Enforce Type: Not reported Pilot Program: LOP Basin Number: 904.62 GW Depth: Not reported Beneficial Use: Municipal groundwater use NPDES Number: Not reported Priority: Medium priority File Dispn: File discarded, case closed Interim Remedial Actions: No Cleanup and Abatement order Number: Not reported Waste Discharge Requirement Number: Not reported	LUST	1000203986 N/A

MAP FINDINGS  
FOCUS MAP 12

Map ID	Site	Database(s)	EPA ID Number
59	<b>EDDIE'S SMOG SERVICE 944 WEST MISSION AVE ESCONDIDO, CA 92025</b>	<b>ENVIROSTOR</b>	<b>S108936098 N/A</b>
	<p>ENVIROSTOR:</p> <p>Facility ID: 60000750</p> <p>Status: Refer: 1248 Local Agency</p> <p>Status Date: 05/24/2006</p> <p>Site Code: Not reported</p> <p>Site Type: Evaluation</p> <p>Site Type Detailed: Evaluation</p> <p>Acres: Not reported</p> <p>NPL: NO</p> <p>Regulatory Agencies: SMBRP</p> <p>Lead Agency: SMBRP</p> <p>Program Manager: Not reported</p> <p>Supervisor: Not reported</p> <p>Division Branch: Cleanup Cypress</p> <p>Assembly: 75</p> <p>Senate: 38</p> <p>Special Program: Not reported</p> <p>Restricted Use: NO</p> <p>Site Mgmt Req: NONE SPECIFIED</p> <p>Funding: Not Applicable</p> <p>Latitude: 33.12678</p> <p>Longitude: -117.0985</p> <p>APN: 228-220-44-00</p> <p>Past Use: NONE SPECIFIED</p> <p>Potential COC: NONE SPECIFIED</p> <p>Confirmed COC: NONE SPECIFIED</p> <p>Potential Description: NONE SPECIFIED</p> <p>Alias Name: 228-220-44-00</p> <p>Alias Type: APN</p> <p>Alias Name: 60000750</p> <p>Alias Type: Envirostor ID Number</p> <p>Completed Info:</p> <p>Completed Area Name: PROJECT WIDE</p> <p>Completed Sub Area Name: Not reported</p> <p>Completed Document Type: SB 1248 Notification</p> <p>Completed Date: 05/24/2006</p> <p>Comments: DTSC is not involved with this project.</p> <p>Future Area Name: Not reported</p> <p>Future Sub Area Name: Not reported</p> <p>Future Document Type: Not reported</p> <p>Future Due Date: Not reported</p> <p>Schedule Area Name: Not reported</p> <p>Schedule Sub Area Name: Not reported</p> <p>Schedule Document Type: Not reported</p> <p>Schedule Due Date: Not reported</p> <p>Schedule Revised Date: Not reported</p>		

MAP FINDINGS  
FOCUS MAP 12

Map ID	Site	Database(s)	EPA ID Number
--------	------	-------------	---------------

59	<b>COPELAND TRANSMISSION 944 W MISSION AV ESCONDIDO, CA 92025</b>	<b>LUST SLIC SAN DIEGO CO. SAM</b>	<b>S108407007 N/A</b>
----	---------------------------------------------------------------------------	--------------------------------------------	---------------------------

LUST:

Region:	STATE
Global Id:	T0607300759
Latitude:	33.1263508
Longitude:	-117.0984246
Case Type:	LUST Cleanup Site
Status:	Completed - Case Closed
Status Date:	05/05/1992
Lead Agency:	SAN DIEGO COUNTY LOP
Case Worker:	Not reported
Local Agency:	Not reported
RB Case Number:	9UT1983
LOC Case Number:	H13644-001
File Location:	Local Agency
Potential Media Affect:	Aquifer used for drinking water supply
Potential Contaminants of Concern:	Waste Oil / Motor / Hydraulic / Lubricating
Site History:	Not reported

[Click here to access the California GeoTracker records for this facility:](#)

Status History:

Global Id:	T0607300759
Status:	Completed - Case Closed
Status Date:	05/05/1992
Global Id:	T0607300759
Status:	Open - Case Begin Date
Status Date:	03/09/1991

Regulatory Activities:

Global Id:	T0607300759
Action Type:	Other
Date:	01/01/1950
Action:	Leak Began
Global Id:	T0607300759
Action Type:	Other
Date:	01/01/1950
Action:	Leak Stopped
Global Id:	T0607300759
Action Type:	Other
Date:	01/01/1950
Action:	Leak Discovery
Global Id:	T0607300759
Action Type:	ENFORCEMENT
Date:	04/01/1991
Action:	Notice of Responsibility
Global Id:	T0607300759
Action Type:	Other
Date:	01/01/1950
Action:	Leak Reported

MAP FINDINGS  
FOCUS MAP 12

Map ID	Site	Database(s)	EPA ID Number
--------	------	-------------	---------------

**COPELAND TRANSMISSION (Continued)**

**S108407007**

SLIC:

Region: STATE  
**Facility Status: Completed - Case Closed**  
 Status Date: 09/20/2007  
 Global Id: T06019717805  
 Lead Agency: SAN DIEGO COUNTY LOP  
 Lead Agency Case Number: H13644-002  
 Latitude: 33.126194  
 Longitude: -117.098616  
 Case Type: Cleanup Program Site  
 Case Worker: Not reported  
 Local Agency: Not reported  
 RB Case Number: Not reported  
 File Location: Local Agency  
 Potential Media Affected: Aquifer used for drinking water supply  
 Potential Contaminants of Concern: Gasoline  
 Site History: Not reported

[Click here to access the California GeoTracker records for this facility:](#)

SAN DIEGO CO. SAM:

Case Number: H13644-001  
 Agency: DEH Site Assessment & Mitigation  
**Funding: LOP - Federal Fund**  
 Facility Type: Drinking Water Aquifer Impacted  
 Facility Status: Closed Case  
 Date: 5/5/1992  
 Date Began: 3/29/1991

Case Number: H13644-002  
 Agency: DEH Site Assessment & Mitigation  
**Funding: Private - VAP**  
 Facility Type: Drinking Water Aquifer Impacted  
 Facility Status: Closed Case  
 Date: 9/20/2007  
 Date Began: Not reported

59

**UNOCAL SERV STN #6993-31262**  
**711 W MISSION AV**  
**ESCONDIDO, CA 92025**

**LUST S103240492**  
**San Diego Co. HMMD N/A**  
**SAN DIEGO CO. SAM**

LUST:

Region: STATE  
 Global Id: T0607300405  
 Latitude: 33.1270338  
 Longitude: -117.0954025  
 Case Type: LUST Cleanup Site  
 Status: Open - Site Assessment  
 Status Date: 02/13/1990  
 Lead Agency: SAN DIEGO COUNTY LOP  
 Case Worker: JC  
 Local Agency: SAN DIEGO COUNTY LOP  
 RB Case Number: 9UT1585  
 LOC Case Number: H04351-001  
 File Location: Local Agency  
 Potential Media Affect: Aquifer used for drinking water supply  
 Potential Contaminants of Concern: Gasoline

MAP FINDINGS  
FOCUS MAP 12

Map ID Site Database(s) EPA ID Number

**UNOCAL SERV STN #6993-31262 (Continued)**

**S103240492**

Site History:

A preliminary site assessment was performed by IT Corporation in 1989 after a soil gas survey revealed the presence of subsurface hydrocarbon vapors. Ten soil borings were drilled; five were converted to groundwater monitoring wells. Groundwater sample analytical results indicated that the groundwater beneath the site had been impacted by gasoline and trace amounts of chlorinated solvents, particularly tetrachloroethene (PCE), a common dry cleaning solvent. The source of the PCE appears to be a nearby dry cleaner. In 1992, IT Corporation performed a soil gas/groundwater survey and collected soil samples near the underground storage tanks (USTs). In 1993, additional soil borings were drilled by IT Corporation and two additional monitoring wells were installed. Based on the results of site assessments performed in 1989, 1992, and 1993, IT Corporation concluded that: 1) The lateral extent of petroleum hydrocarbon-impacted soil was limited to the area near the USTs; 2) The lateral extent of dissolved-phase hydrocarbons was adequately assessed except to the south below the nearby building; and 3) Solvents detected in groundwater were unlikely to be the result of onsite operations at the former service station. All 76 station structures, including the UST system and dispenser islands, were removed from the site in July 1999. The station formerly consisted of one diesel and two gasoline USTs, two dispenser islands, and a cashier's booth. Approximately 531 tons of soil was excavated and shipped offsite for disposal as part of the station demolition and UST removal activities. On January 22, 2002, well MW-21 was installed southwest of the site. Concentrations in soil samples analyzed from boring MW-21 were below laboratory detection limits for all analytes, except for 0.087 milligrams per kilogram (mg/kg) methyl-tertiary-butyl-ether (MTBE) in the sample collected at 29 feet below grade (fbg). Based on the results of this investigation, TRC concluded that the lateral extent of dissolved-phase hydrocarbons does not appear to be adequately assessed to the south, and recommended further assessment. On May 18, 2006, vapor extraction wells SVE-1 and SVE-2 were installed at the site to a depth of approximately 15 fbg and were constructed with 4-inch diameter PVC wells with 0.020-inch wide perforations. Hydrocarbon concentrations in soil samples collected from the well borings ranged from below laboratory detection limits to 4.6 mg/kg for total purgeable petroleum hydrocarbons (TPPH). MTBE concentrations ranged from below laboratory detection limits to 7.3 mg/kg. Benzene concentrations were below laboratory detection limits for all samples analyzed, with the exception of the two samples collected from SVE-1, with 0.0039 and 0.0042 mg/kg. Semiannual groundwater monitoring and sampling began in October 1993. Since removal of the UST system in 1999, dissolved-phase hydrocarbon concentrations have generally remained stable or risen in wells down gradient of the former UST cavity. The site is located on the south side of West Mission Avenue in Escondido at an elevation of approximately 650 feet above mean sea level. The site is bordered on the east and west by parking lots and on the south by a building with two businesses, Evans Tire & Service Center and T-Shirt Mart. Behind the building is asphalt parking. The site is currently a parking lot for the two businesses. Based on published literature, the site is underlain by older Pleistocene alluvium, consisting of nonmarine gravel, sand and silt. These deposits overly highly weathered, in situ crystalline rocks, known as residuum. The residuum is derived from the granitic rocks of the Cretaceous-aged Southern California Batholith (Woolfenden, 1989). Previous

MAP FINDINGS  
FOCUS MAP 12

Map ID	Site	Database(s)	EPA ID Number
--------	------	-------------	---------------

**UNOCAL SERV STN #6993-31262 (Continued)**

**S103240492**

investigations indicate that the site is underlain by silty sands and sandy silts, overlying weathered granitic bedrock to the maximum depth investigated of approximately 30 fbg. The site is located in the Escondido Hydrologic Subarea

[Click here to access the California GeoTracker records for this facility:](#)

Contact:

Global Id:	T0607300405
Contact Type:	Local Agency Caseworker
Contact Name:	JAMES CLAY
Organization Name:	SAN DIEGO COUNTY LOP
Address:	P.O. Box 129261
City:	San Diego
Email:	james.clay@sdcounty.ca.gov
Phone Number:	Not reported

Status History:

Global Id:	T0607300405
Status:	Open - Remediation
Status Date:	02/13/1990
Global Id:	T0607300405
Status:	Open - Case Begin Date
Status Date:	11/06/1989
Global Id:	T0607300405
Status:	Open - Site Assessment
Status Date:	02/13/1990

Regulatory Activities:

Global Id:	T0607300405
Action Type:	ENFORCEMENT
Date:	08/02/2013
Action:	Technical Correspondence / Assistance / Other
Global Id:	T0607300405
Action Type:	ENFORCEMENT
Date:	03/23/2012
Action:	Technical Correspondence / Assistance / Other
Global Id:	T0607300405
Action Type:	Other
Date:	01/01/1950
Action:	Leak Began
Global Id:	T0607300405
Action Type:	RESPONSE
Date:	07/31/2012
Action:	Monitoring Report - Semi-Annually
Global Id:	T0607300405
Action Type:	ENFORCEMENT
Date:	11/12/2010
Action:	Technical Correspondence / Assistance / Other
Global Id:	T0607300405



MAP FINDINGS  
FOCUS MAP 12

Map ID	Site	Database(s)	EPA ID Number
	<b>UNOCAL SERV STN #6993-31262 (Continued)</b>		<b>S103240492</b>
	Action Type:	ENFORCEMENT	
	Date:	06/13/2012	
	Action:	Technical Correspondence / Assistance / Other	
	Global Id:	T0607300405	
	Action Type:	Other	
	Date:	01/01/1950	
	Action:	Leak Stopped	
	Global Id:	T0607300405	
	Action Type:	RESPONSE	
	Date:	02/01/2012	
	Action:	Monitoring Report - Semi-Annually - Regulator Responded	
	Global Id:	T0607300405	
	Action Type:	RESPONSE	
	Date:	05/22/2012	
	Action:	Soil Vapor Intrusion Investigation Workplan - Regulator Responded	
	Global Id:	T0607300405	
	Action Type:	RESPONSE	
	Date:	07/14/2010	
	Action:	Monitoring Report - Semi-Annually	
	Global Id:	T0607300405	
	Action Type:	ENFORCEMENT	
	Date:	03/22/2012	
	Action:	Technical Correspondence / Assistance / Other	
	Global Id:	T0607300405	
	Action Type:	RESPONSE	
	Date:	12/20/2012	
	Action:	Risk Assessment Report - Regulator Responded	
	Global Id:	T0607300405	
	Action Type:	RESPONSE	
	Date:	01/24/2013	
	Action:	Monitoring Report - Semi-Annually	
	Global Id:	T0607300405	
	Action Type:	ENFORCEMENT	
	Date:	12/01/1989	
	Action:	Notice of Responsibility	
	Global Id:	T0607300405	
	Action Type:	RESPONSE	
	Date:	01/18/2011	
	Action:	Monitoring Report - Semi-Annually	
	Global Id:	T0607300405	
	Action Type:	RESPONSE	
	Date:	07/31/2013	
	Action:	Monitoring Report - Semi-Annually	
	Global Id:	T0607300405	
	Action Type:	ENFORCEMENT	
	Date:	03/05/2010	

MAP FINDINGS  
FOCUS MAP 12

Map ID	Site	Database(s)	EPA ID Number
	<b>UNOCAL SERV STN #6993-31262 (Continued)</b>		<b>S103240492</b>
	Action:	Technical Correspondence / Assistance / Other	
	Global Id:	T0607300405	
	Action Type:	RESPONSE	
	Date:	05/23/2011	
	Action:	Other Report / Document	
	Global Id:	T0607300405	
	Action Type:	Other	
	Date:	01/01/1950	
	Action:	Leak Discovery	
	Global Id:	T0607300405	
	Action Type:	RESPONSE	
	Date:	01/26/2010	
	Action:	Monitoring Report - Quarterly	
	Global Id:	T0607300405	
	Action Type:	RESPONSE	
	Date:	10/28/2009	
	Action:	Monitoring Report - Quarterly	
	Global Id:	T0607300405	
	Action Type:	ENFORCEMENT	
	Date:	01/10/2013	
	Action:	Technical Correspondence / Assistance / Other	
	Global Id:	T0607300405	
	Action Type:	RESPONSE	
	Date:	02/24/2010	
	Action:	Site Assessment Report	
	Global Id:	T0607300405	
	Action Type:	ENFORCEMENT	
	Date:	05/18/2010	
	Action:	Technical Correspondence / Assistance / Other	
	Global Id:	T0607300405	
	Action Type:	ENFORCEMENT	
	Date:	07/09/2009	
	Action:	Technical Correspondence / Assistance / Other	
	Global Id:	T0607300405	
	Action Type:	Other	
	Date:	01/01/1950	
	Action:	Leak Reported	
	Global Id:	T0607300405	
	Action Type:	RESPONSE	
	Date:	04/29/2010	
	Action:	Soil and Water Investigation Workplan	
	Global Id:	T0607300405	
	Action Type:	RESPONSE	
	Date:	01/30/2014	
	Action:	Monitoring Report - Semi-Annually	

MAP FINDINGS  
FOCUS MAP 12

Map ID	Site	Database(s)	EPA ID Number
--------	------	-------------	---------------

**UNOCAL SERV STN #6993-31262 (Continued)**

**S103240492**

SAN DIEGO CO. HMMD:

Facility Id: 104351  
 Business Type: Not reported  
 EPA Id Number: Not reported  
 APN: 228-270-76-00  
 Last HMMD Inspection: 08/04/1999  
 Permit Status: INAC  
 Permit Expiration: Not reported  
 Facility Owner: TOSCO CORP  
 Facility Address: P O BOX 52085  
 Facility City: PHOENIX  
 Facility State: AZ  
 Facility Zip: 85072-2085  
 UST Owner: UNION OIL CO OF CA  
 Handle Regulated Hazmat: Not reported  
 Own Or Operate UST: Not reported  
 Subject To APSA: Not reported  
 Generate Haz Waste: Not reported  
 Treat Haz Waste: Not reported  
 Generate Medical Waste: Not reported

UST:

UST Name: UNDERGROUND TANK 104351 T001  
 Last Update: 2012-11-02 14:17:38  
 Permit Number: 104351  
 Tank Type: SINGLE WALL  
 Additional Id: 1  
 Capacity Gallons: 12000  
 UST Contents: PREMIUM UNLEADED  
 Other Content Info: PREMIUM UNLEADED  
 Reg Status: REMOVED  
 Remove Close Date: 1999-07-28 00:00:00  
 Year Installed: 1976-01-01 00:00:00  
 Pipe Type: SINGLE WALL  
 Delivery System: PRESSURE  
 Monitor Code: 02  
 UST Monitor Method: SW TANK SW PRESSURE PIPE W/ RESTRICTIVE LLD W/ SIRS: SIR DATA ANALYSIS MONTHLY, TANK TEST BIENNIALY, PIPE TEST ANNUALLY

UST Name: UNDERGROUND TANK 104351 T002  
 Last Update: 2012-11-02 14:17:38  
 Permit Number: 104351  
 Tank Type: SINGLE WALL  
 Additional Id: 2  
 Capacity Gallons: 12000  
 UST Contents: REGULAR UNLEADED  
 Other Content Info: REGULAR UNLEADED  
 Reg Status: REMOVED  
 Remove Close Date: 1999-07-28 00:00:00  
 Year Installed: 1976-01-01 00:00:00  
 Pipe Type: SINGLE WALL  
 Delivery System: PRESSURE  
 Monitor Code: 02  
 UST Monitor Method: SW TANK SW PRESSURE PIPE W/ RESTRICTIVE LLD W/ SIRS: SIR DATA ANALYSIS MONTHLY, TANK TEST BIENNIALY, PIPE TEST ANNUALLY

UST Name: UNDERGROUND TANK 104351 T003

MAP FINDINGS  
FOCUS MAP 12

Map ID      Site      Database(s)      EPA ID Number

---

**UNOCAL SERV STN #6993-31262 (Continued)**

**S103240492**

Last Update: 2012-11-02 14:17:38  
 Permit Number: 104351  
 Tank Type: SINGLE WALL  
 Additional Id: 3 DIESEL  
 Capacity Gallons: 12000  
 UST Contents: DIESEL  
 Other Content Info: DIESEL  
 Reg Status: REMOVED  
 Remove Close Date: 1999-07-28 00:00:00  
 Year Installed: 1976-01-01 00:00:00  
 Pipe Type: SINGLE WALL  
 Delivery System: PRESSURE  
 Monitor Code: 02  
 UST Monitor Method: SW TANK SW PRESSURE PIPE W/ RESTRICTIVE LLD W/ SIRS: SIR DATA ANALYSIS MONTHLY, TANK TEST BIENNIALY, PIPE TEST ANNUALLY

**SAN DIEGO CO. SAM:**

Case Number: H04351-001  
 Agency: DEH Site Assessment & Mitigation  
**Funding: LOP - State Fund**  
 Facility Type: Drinking Water Aquifer Impacted  
 Facility Status: Remedial Investigation  
 Date: 11/30/1989  
 Date Began: 11/6/1989

59

**UNOCAL 76 STATION  
711 MISSION AVE W  
ESCONDIDO, CA 92025**

**HIST CORTESE S101301634  
LUST N/A**

**HIST CORTESE:**

Region: CORTESE  
 Facility County Code: 37  
 Reg By: LTNKA  
 Reg Id: 9UT1585

**LUST REG 9:**

Region: 9  
 Status: Pollution Characterization  
 Case Number: 9UT1585  
 Local Case: H04351-001  
 Substance: Gasoline  
 Qty Leaked: 0  
 Abate Method: Not reported  
 Local Agency: San Diego  
 How Found: Subsurface Monitoring  
 How Stopped: Not reported  
 Source: Unknown  
 Cause: Unknown  
 Lead Agency: Local Agency  
 Case Type: Aquifer affected  
 Date Found: 11/06/1989  
 Date Stopped: / /  
 Confirm Date: 11/06/1989  
 Submit Workplan: Not reported  
 Prelim Assess: 02/20/1990  
 Desc Pollution: 2/28/92

MAP FINDINGS  
FOCUS MAP 12

Map ID	Site	Database(s)	EPA ID Number
--------	------	-------------	---------------

**UNOCAL 76 STATION (Continued)**

**S101301634**

Remed Plan: / /  
 Remed Action: Not reported  
 Began Monitor: Not reported  
 Release Date: 11/30/1989  
 Enforce Date: Not reported  
 Closed Date: Not reported  
 Enforce Type: Not reported  
 Pilot Program: LOP  
 Basin Number: 904.62  
 GW Depth: 15'  
 Beneficial Use: Municipal groundwater use  
 NPDES Number: Not reported  
 Priority: 1C  
 File Dispn: Not reported  
 Interim Remedial Actions: No  
 Cleanup and Abatement order Number: Not reported  
 Waste Discharge Requirement Number: Not reported

**60 MOBIL STATION 18-100  
502 MISSION  
ESCONDIDO, CA 92025**

**HIST CORTESE S104406484  
LUST N/A**

**HIST CORTESE:**

Region: CORTESE  
 Facility County Code: 37  
 Reg By: LTNKA  
 Reg Id: 9UT3694

**LUST REG 9:**

Region: 9  
 Status: Preliminary site assessment underway  
 Case Number: 9UT3694  
 Local Case: H05484-004  
 Substance: Gasoline  
 Qty Leaked: 0  
 Abate Method: Not reported  
 Local Agency: San Diego  
 How Found: Other Means  
 How Stopped: Other Means  
 Source: Unknown  
 Cause: Unknown  
 Lead Agency: Local Agency  
 Case Type: Soil only  
 Date Found: 10/03/1997  
 Date Stopped: 10/03/1997  
 Confirm Date: / /  
 Submit Workplan: Not reported  
 Prelim Assess: 07/29/1998  
 Desc Pollution: Not reported  
 Remed Plan: / /  
 Remed Action: Not reported  
 Began Monitor: Not reported  
 Release Date: 07/27/1998  
 Enforce Date: Not reported  
 Closed Date: Not reported  
 Enforce Type: Not reported  
 Pilot Program: LOP

MAP FINDINGS  
FOCUS MAP 12

Map ID	Site	Database(s)	EPA ID Number
--------	------	-------------	---------------

**MOBIL STATION 18-100 (Continued)**

**S104406484**

Basin Number: 904.62  
 GW Depth: Not reported  
 Beneficial Use: MUNBU  
 NPDES Number: Not reported  
 Priority: Low priority. Priority ranking can change over time.  
 File Disp: Administratively opened on database, however no file physically exists  
 Interim Remedial Actions: Not reported  
 Cleanup and Abatement order Number: Not reported  
 Waste Discharge Requirement Number: Not reported

**60 MOBIL OIL CORP. 18-100  
502 MISSION, WEST  
ESCONDIDO, CA 92025**

**Notify 65 S100179553  
N/A**

Notify 65:  
 Date Reported: Not reported  
 Staff Initials: Not reported  
 Board File Number: Not reported  
 Facility Type: Not reported  
 Discharge Date: Not reported  
 Incident Description: 92025-1609

**60 MOBIL OIL CORPORATION  
502 W MISSION AVE  
ESCONDIDO, CA 92025**

**HIST UST U001571467  
SWEEPS UST N/A**

HIST UST:  
 Region: STATE  
 Facility ID: 00000039399  
 Facility Type: Gas Station  
 Other Type: Not reported  
 Total Tanks: 0004  
 Contact Name: Not reported  
 Telephone: 6197478278  
 Owner Name: MOBIL OIL CORPORATION  
 Owner Address: 612 S. FLOWER STREET  
 Owner City,St,Zip: LOS ANGELES, CA 90017

Tank Num: 001  
 Container Num: 1  
 Year Installed: Not reported  
 Tank Capacity: 00012000  
 Tank Used for: PRODUCT  
 Type of Fuel: UNLEADED  
 Tank Construction: Not reported  
 Leak Detection: Stock Inventor

Tank Num: 002  
 Container Num: 2  
 Year Installed: Not reported  
 Tank Capacity: 00010000  
 Tank Used for: PRODUCT  
 Type of Fuel: REGULAR  
 Tank Construction: Not reported  
 Leak Detection: Stock Inventor

MAP FINDINGS  
FOCUS MAP 12

Map ID Site Database(s) EPA ID Number

---

**MOBIL OIL CORPORATION (Continued)**

**U001571467**

Tank Num: 003  
Container Num: 3  
Year Installed: Not reported  
Tank Capacity: 00010000  
Tank Used for: PRODUCT  
Type of Fuel: PREMIUM  
Tank Construction: Not reported  
Leak Detection: Stock Inventor

Tank Num: 004  
Container Num: 4  
Year Installed: Not reported  
Tank Capacity: 00000280  
Tank Used for: WASTE  
Type of Fuel: WASTE OIL  
Tank Construction: Not reported  
Leak Detection: Stock Inventor

**SWEEPS UST:**

Status: Not reported  
Comp Number: 5484  
Number: Not reported  
Board Of Equalization: 44-000400  
Referral Date: Not reported  
Action Date: Not reported  
Created Date: Not reported  
Owner Tank Id: Not reported  
SWRCB Tank Id: 37-000-005484-000004  
Tank Status: Not reported  
Capacity: 280  
Active Date: Not reported  
Tank Use: PETROLEUM  
STG: WASTE  
Content: Not reported  
Number Of Tanks: 1

Status: Active  
Comp Number: 5484  
Number: 9  
Board Of Equalization: 44-000400  
Referral Date: Not reported  
Action Date: 06-26-92  
Created Date: 02-29-88  
Owner Tank Id: Not reported  
SWRCB Tank Id: 37-000-005484-000001  
Tank Status: A  
Capacity: 6000  
Active Date: Not reported  
Tank Use: M.V. FUEL  
STG: P  
Content: REG UNLEADED  
Number Of Tanks: 4

Status: Active  
Comp Number: 5484  
Number: 9  
Board Of Equalization: 44-000400

MAP FINDINGS  
FOCUS MAP 12

Map ID Site Database(s) EPA ID Number

**MOBIL OIL CORPORATION (Continued)**

**U001571467**

Referral Date: Not reported  
Action Date: 06-26-92  
Created Date: 02-29-88  
Owner Tank Id: Not reported  
SWRCB Tank Id: 37-000-005484-000002  
Tank Status: A  
Capacity: 10000  
Active Date: Not reported  
Tank Use: M.V. FUEL  
STG: P  
Content: LEADED  
Number Of Tanks: Not reported

Status: Active  
Comp Number: 5484  
Number: 9  
Board Of Equalization: 44-000400  
Referral Date: Not reported  
Action Date: 06-26-92  
Created Date: 02-29-88  
Owner Tank Id: Not reported  
SWRCB Tank Id: 37-000-005484-000003  
Tank Status: A  
Capacity: 12000  
Active Date: Not reported  
Tank Use: M.V. FUEL  
STG: P  
Content: LEADED  
Number Of Tanks: Not reported

Status: Active  
Comp Number: 5484  
Number: 9  
Board Of Equalization: 44-000400  
Referral Date: Not reported  
Action Date: 06-26-92  
Created Date: 02-29-88  
Owner Tank Id: Not reported  
SWRCB Tank Id: 37-000-005484-000005  
Tank Status: A  
Capacity: 10000  
Active Date: Not reported  
Tank Use: M.V. FUEL  
STG: P  
Content: REG UNLEADED  
Number Of Tanks: Not reported

60

**MISSION MOBIL  
502 W MISSION AVE  
ESCONDIDO, CA 92025**

**UST U003789240  
N/A**

UST:  
Facility ID: H05484  
Latitude: 33.12821  
Longitude: -117.09231  
Permitting AgencySAN DIEGO COUNTY



MAP FINDINGS  
FOCUS MAP 12

Map ID	Site	Database(s)	EPA ID Number
--------	------	-------------	---------------

60	<b>EXXONMOBIL OIL CORP NO 10654 502 W MISSION AVE ESCONDIDO, CA 92025</b>	<b>RCRA-SQG</b>	<b>1008194492 CAL000055739</b>
----	-----------------------------------------------------------------------------------	-----------------	------------------------------------

RCRA-SQG:

Date form received by agency: 03/07/2004  
 Facility name: EXXONMOBIL OIL CORP NO 10654  
 Facility address: 502 W MISSION AVE  
 ESCONDIDO, CA 920251609  
 EPA ID: CAL000055739  
 Mailing address: 12265 W BAYAUD AVE  
 LAKEWOOD, CO 80228  
 Contact: JOHN HOOVER  
 Contact address: Not reported  
 Not reported  
 Contact country: Not reported  
 Contact telephone: (800) 253-8054  
 Contact email: Not reported  
 EPA Region: 09  
 Classification: Small Small Quantity Generator  
 Description: Handler: generates more than 100 and less than 1000 kg of hazardous waste during any calendar month and accumulates less than 6000 kg of hazardous waste at any time; or generates 100 kg or less of hazardous waste during any calendar month, and accumulates more than 1000 kg of hazardous waste at any time

Owner/Operator Summary:

Owner/operator name: EXXONMOBIL OIL CORP  
 Owner/operator address: 3225 GALLOWS RD  
 FAIRFAX, VA 22937  
 Owner/operator country: US  
 Owner/operator telephone: Not reported  
 Legal status: Private  
 Owner/Operator Type: Owner  
 Owner/Op start date: 01/31/2002  
 Owner/Op end date: Not reported

Owner/operator name: EXXONMOBIL OIL CORP  
 Owner/operator address: Not reported  
 Not reported  
 Owner/operator country: US  
 Owner/operator telephone: Not reported  
 Legal status: Private  
 Owner/Operator Type: Operator  
 Owner/Op start date: 01/31/2002  
 Owner/Op end date: Not reported

Handler Activities Summary:

U.S. importer of hazardous waste: No  
 Mixed waste (haz. and radioactive): No  
 Recycler of hazardous waste: No  
 Transporter of hazardous waste: No  
 Treater, storer or disposer of HW: No  
 Underground injection activity: No  
 On-site burner exemption: No  
 Furnace exemption: No  
 Used oil fuel burner: No  
 Used oil processor: No

MAP FINDINGS  
FOCUS MAP 12

Map ID	Site	Database(s)	EPA ID Number
--------	------	-------------	---------------

**EXXONMOBIL OIL CORP NO 10654 (Continued)**

**1008194492**

User oil refiner: No  
Used oil fuel marketer to burner: No  
Used oil Specification marketer: No  
Used oil transfer facility: No  
Used oil transporter: No

Historical Generators:

Date form received by agency: 03/07/2004  
Facility name: EXXONMOBIL OIL CORP NO 10654  
Classification: Large Quantity Generator

Hazardous Waste Summary:

Waste code: D001  
Waste name: IGNITABLE HAZARDOUS WASTES ARE THOSE WASTES WHICH HAVE A FLASHPOINT OF LESS THAN 140 DEGREES FAHRENHEIT AS DETERMINED BY A PENSKEY-MARTENS CLOSED CUP FLASH POINT TESTER. ANOTHER METHOD OF DETERMINING THE FLASH POINT OF A WASTE IS TO REVIEW THE MATERIAL SAFETY DATA SHEET, WHICH CAN BE OBTAINED FROM THE MANUFACTURER OR DISTRIBUTOR OF THE MATERIAL. LACQUER THINNER IS AN EXAMPLE OF A COMMONLY USED SOLVENT WHICH WOULD BE CONSIDERED AS IGNITABLE HAZARDOUS WASTE.

Violation Status: No violations found

60

**502 W MISSION AVE  
ESCONDIDO, CA 92025**

**EDR US Hist Auto Stat 1015525630  
N/A**

EDR Historical Auto Stations:

Name: MISSION MOBIL  
Year: 2002  
Address: 502 W MISSION AVE

60

**MISSION MOBIL  
502 W MISSION AV  
ESCONDIDO, CA 92025**

**LUST S109277051  
SLIC N/A  
SAN DIEGO CO. SAM**

LUST:

Region: STATE  
Global Id: T0607302462  
Latitude: 33.1286274752266  
Longitude: -117.092188596725  
Case Type: LUST Cleanup Site  
Status: Completed - Case Closed  
Status Date: 03/16/2012  
Lead Agency: SAN DIEGO COUNTY LOP  
Case Worker: KK  
Local Agency: SAN DIEGO COUNTY LOP  
RB Case Number: 9UT3694  
LOC Case Number: H05484-004  
File Location: Local Agency  
Potential Media Affect: Aquifer used for drinking water supply  
Potential Contaminants of Concern: Gasoline  
Site History: On 3 October 1997, a damaged valve under the eastern gasoline dispenser resulted in the release of approximately four gallons of gasoline. An unauthorized release report was submitted to the DEH on 7 October 1997 summarizing the incident and detailing the repair of

MAP FINDINGS  
FOCUS MAP 12

Map ID Site Database(s) EPA ID Number

MISSION MOBIL (Continued)

S109277051

the valve. An unauthorized release case was subsequently opened by the DEH on 4 August 1998. On 27 August 1998, station upgrade activities were performed at the site. Two hand auger soil borings (HA3 and HA4) were advanced in the vicinity of the eastern dispenser island. Soil samples from soil boring HA3 were collected at depths of 4, 9, and 15 feet below ground surface (bgs) and analyzed for Total Petroleum Hydrocarbons as gasoline and diesel (TPH-g and TPHd), benzene, toluene, ethylbenzene, and total xylenes, (BTEX), and methyl tertiary butyl ether (MTBE). The maximum concentration of TPH-g was 12,000 milligrams per kilogram (mg/kg) at 9 feet bgs. The maximum concentrations of TPH-d, benzene, and MTBE were 6,000 mg/kg, 18 mg/kg, and 69 mg/kg, respectively, at 15 feet bgs. No soil samples were analyzed from soil boring HA4. On 17 November 1999, soil borings (B-1, MW-1, and MW-2) were advanced at the site. Soil borings MW-1 and MW-2 were converted into groundwater monitoring wells. Maximum concentrations of TPH-g and TPH-d in soil samples analyzed from the borings were 3,500 mg/kg and 1,600 mg/kg, respectively, from MW-1 at 10 feet bgs. MTBE concentrations ranged from ND to 4.7 mg/kg (B-1 at 10 feet bgs). Benzene concentrations were not detected above the laboratory reporting limits in any soil samples. During the advancement of the soil boring MW-3, a diesel product line was encountered at 4 feet bgs. The line was damaged releasing approximately one gallon of diesel product into the subsurface. On 18 November 1999, at the request of the DEH, one soil boring (PD) was advanced below the damaged diesel product pipe. Soil samples were collected at depths of approximately 6, 9, and 11 feet bgs. TPH-g concentrations in soil samples ranged from 2.1 mg/kg (11 feet bgs) to 2,500 mg/kg (6 feet bgs). Maximum TPH-d concentration was 7,500 mg/kg at 6 feet bgs. One soil sample (PD-1/6), was analyzed for MTBE, and a concentration of 0.44 mg/kg was detected. On 31 May and 1 June 2000, three soil borings (B-1A, B-2, and MW-3) were advanced to depths of approximately 15, 15, and 25 feet bgs, respectively. Soil boring MW-3 was moved from its original location where the diesel product pipe was damaged to 20 feet south. Maximum TPH-g and TPH-d concentrations were 7,000 mg/kg and 3,300 mg/kg, respectively, in soil boring B-2 at 11 feet bgs. Maximum MTBE and benzene concentrations were 47 mg/kg and 3.8 mg/kg, respectively, in soil boring B-2 at 13. In a letter dated 11 December 2000, the DEH classified the site as Priority A and requested a work plan to further assess the extent of MTBE. On 11 and 12 July 2001, four additional groundwater monitoring wells (MW-4 through MW-9) were installed. Seventeen soil samples were collected and submitted for analyses. The maximum TPH-g concentration was 1.3 mg/kg from soil boring MW-5 at 15 feet bgs. The maximum MTBE concentration was 110 mg/kg in soil boring MW-9 at 10 feet bgs. Benzene concentrations were not detected above the laboratory reporting limits in any soil samples. In August 2001, a 24-hour dual-phase extraction (DPE) test was conducted using wells MW-1, MW-2, MW-3, and MW-5. Approximately 97.47 pounds of hydrocarbon vapors and 4,800 gallons of groundwater were recovered during the test. A radius of influence of 92 feet was calculated from the DPE test data. Based on the results, TRC concluded that DPE appeared to be a feasible remedial option for hydrocarbon remediation in soil; however, effectiveness with respect to groundwater remediation was inconclusive. Drawdown due to DPE operation was not reported. On 8 February 2002, the service station was closed and a chain-linked fence was placed around the perim

MAP FINDINGS  
FOCUS MAP 12

Map ID      Site      Database(s)      EPA ID Number

---

**MISSION MOBIL (Continued)**

**S109277051**

[Click here to access the California GeoTracker records for this facility:](#)

Contact:

Global Id: T0607302462  
Contact Type: Local Agency Caseworker  
Contact Name: KEITH KEZER  
Organization Name: SAN DIEGO COUNTY LOP  
Address: P.O. Box 129261  
City: San Diego  
Email: keith.kezer@sdcounty.ca.gov  
Phone Number: Not reported

Status History:

Global Id: T0607302462  
Status: Open - Verification Monitoring  
Status Date: 09/28/2009

Global Id: T0607302462  
Status: Open - Case Begin Date  
Status Date: 10/03/1997

Global Id: T0607302462  
Status: Completed - Case Closed  
Status Date: 03/16/2012

Global Id: T0607302462  
Status: Open - Remediation  
Status Date: 10/10/2000

Regulatory Activities:

Global Id: T0607302462  
Action Type: ENFORCEMENT  
Date: 12/09/2008  
Action: Notice of Responsibility

Global Id: T0607302462  
Action Type: ENFORCEMENT  
Date: 12/09/2008  
Action: Notification - Public Notice of ROD/RAP/CAP

Global Id: T0607302462  
Action Type: ENFORCEMENT  
Date: 03/01/2012  
Action: Technical Correspondence / Assistance / Other

Global Id: T0607302462  
Action Type: ENFORCEMENT  
Date: 01/25/2012  
Action: Technical Correspondence / Assistance / Other

Global Id: T0607302462  
Action Type: ENFORCEMENT  
Date: 03/16/2012  
Action: Closure/No Further Action Letter

Global Id: T0607302462

MAP FINDINGS  
FOCUS MAP 12

Map ID	Site	Database(s)	EPA ID Number
--------	------	-------------	---------------

**MISSION MOBIL (Continued)**

**S109277051**

Action Type:	RESPONSE
Date:	02/06/2012
Action:	Other Report / Document
Global Id:	T0607302462
Action Type:	RESPONSE
Date:	02/01/2012
Action:	Correspondence
Global Id:	T0607302462
Action Type:	RESPONSE
Date:	07/22/2010
Action:	Soil and Water Investigation Workplan - Regulator Responded
Global Id:	T0607302462
Action Type:	RESPONSE
Date:	09/30/2010
Action:	Soil and Water Investigation Workplan - Regulator Responded
Global Id:	T0607302462
Action Type:	RESPONSE
Date:	12/22/2010
Action:	CAP/RAP - Other Report - Regulator Responded
Global Id:	T0607302462
Action Type:	ENFORCEMENT
Date:	06/10/2010
Action:	Technical Correspondence / Assistance / Other
Global Id:	T0607302462
Action Type:	REMEDIATION
Date:	01/01/1950
Action:	Excavation
Global Id:	T0607302462
Action Type:	ENFORCEMENT
Date:	10/19/2010
Action:	Technical Correspondence / Assistance / Other
Global Id:	T0607302462
Action Type:	Other
Date:	01/01/1950
Action:	Leak Stopped
Global Id:	T0607302462
Action Type:	RESPONSE
Date:	07/15/2011
Action:	Other Report / Document - Regulator Responded
Global Id:	T0607302462
Action Type:	RESPONSE
Date:	10/30/2010
Action:	Other Report / Document
Global Id:	T0607302462
Action Type:	RESPONSE
Date:	01/30/2011

MAP FINDINGS  
FOCUS MAP 12

Map ID	Site	Database(s)	EPA ID Number
	<b>MISSION MOBIL (Continued)</b>		<b>S109277051</b>
	Action:	Other Report / Document	
	Global Id:	T0607302462	
	Action Type:	ENFORCEMENT	
	Date:	05/31/2011	
	Action:	Technical Correspondence / Assistance / Other	
	Global Id:	T0607302462	
	Action Type:	RESPONSE	
	Date:	04/30/2011	
	Action:	Other Report / Document	
	Global Id:	T0607302462	
	Action Type:	ENFORCEMENT	
	Date:	02/01/2012	
	Action:	Technical Correspondence / Assistance / Other	
	Global Id:	T0607302462	
	Action Type:	Other	
	Date:	01/01/1950	
	Action:	Leak Began	
	Global Id:	T0607302462	
	Action Type:	ENFORCEMENT	
	Date:	08/04/1998	
	Action:	Notice of Responsibility	
	Global Id:	T0607302462	
	Action Type:	REMEDIATION	
	Date:	01/01/1950	
	Action:	In Situ Physical/Chemical Treatment (other than SVE)	
	Global Id:	T0607302462	
	Action Type:	RESPONSE	
	Date:	10/06/2011	
	Action:	Other Report / Document	
	Global Id:	T0607302462	
	Action Type:	RESPONSE	
	Date:	07/01/2011	
	Action:	Other Report / Document	
	Global Id:	T0607302462	
	Action Type:	ENFORCEMENT	
	Date:	07/09/2009	
	Action:	Letter - Notice	
	Global Id:	T0607302462	
	Action Type:	Other	
	Date:	01/01/1950	
	Action:	Leak Discovery	
	Global Id:	T0607302462	
	Action Type:	ENFORCEMENT	
	Date:	06/25/2010	
	Action:	Technical Correspondence / Assistance / Other	

MAP FINDINGS  
FOCUS MAP 12

Map ID Site Database(s) EPA ID Number

**MISSION MOBIL (Continued)**

**S109277051**

Global Id:	T0607302462
Action Type:	Other
Date:	01/01/1950
Action:	Leak Reported
Global Id:	T0607302462
Action Type:	RESPONSE
Date:	01/30/2010
Action:	Other Report / Document
Global Id:	T0607302462
Action Type:	RESPONSE
Date:	07/07/2009
Action:	Monitoring Report - Quarterly
Global Id:	T0607302462
Action Type:	RESPONSE
Date:	08/30/2009
Action:	Other Report / Document
Global Id:	T0607302462
Action Type:	RESPONSE
Date:	04/30/2010
Action:	Other Report / Document
Global Id:	T0607302462
Action Type:	RESPONSE
Date:	02/18/2009
Action:	CAP/RAP - Feasibility Study Report
Global Id:	T0607302462
Action Type:	RESPONSE
Date:	07/30/2010
Action:	Other Report / Document
Global Id:	T0607302462
Action Type:	RESPONSE
Date:	12/28/2011
Action:	Other Report / Document

**SLIC:**

Region:	STATE
<b>Facility Status:</b>	<b>Completed - Case Closed</b>
Status Date:	08/30/1990
Global Id:	T0608143796
Lead Agency:	SAN DIEGO COUNTY LOP
Lead Agency Case Number:	H05484-002
Latitude:	33.128689
Longitude:	-117.09222
Case Type:	Cleanup Program Site
Case Worker:	Not reported
Local Agency:	Not reported
RB Case Number:	Not reported
File Location:	Local Agency
Potential Media Affected:	Under Investigation
Potential Contaminants of Concern:	Gasoline

MAP FINDINGS  
FOCUS MAP 12

Map ID Site Database(s) EPA ID Number

**MISSION MOBIL (Continued)**

**S109277051**

Site History: Not reported

[Click here to access the California GeoTracker records for this facility:](#)

Region: STATE  
**Facility Status:** **Completed - Case Closed**  
 Status Date: 06/16/1992  
 Global Id: T0608169165  
 Lead Agency: SAN DIEGO COUNTY LOP  
 Lead Agency Case Number: H05484-003  
 Latitude: 33.128689  
 Longitude: -117.09222  
 Case Type: Cleanup Program Site  
 Case Worker: Not reported  
 Local Agency: Not reported  
 RB Case Number: Not reported  
 File Location: Local Agency  
 Potential Media Affected: Under Investigation  
 Potential Contaminants of Concern: Gasoline  
 Site History: Not reported

[Click here to access the California GeoTracker records for this facility:](#)

Region: STATE  
**Facility Status:** **Completed - Case Closed**  
 Status Date: 03/15/1988  
 Global Id: T0608113677  
 Lead Agency: SAN DIEGO COUNTY LOP  
 Lead Agency Case Number: H05484-001  
 Latitude: 33.128689  
 Longitude: -117.09222  
 Case Type: Cleanup Program Site  
 Case Worker: Not reported  
 Local Agency: Not reported  
 RB Case Number: Not reported  
 File Location: Local Agency  
 Potential Media Affected: Under Investigation  
 Potential Contaminants of Concern: Gasoline  
 Site History: Not reported

[Click here to access the California GeoTracker records for this facility:](#)

**SAN DIEGO CO. SAM:**

Case Number: H05484-001  
 Agency: DEH Site Assessment & Mitigation  
**Funding:** **Non Billable**  
 Facility Type: Failed Integrity Test  
 Facility Status: Closed Case  
 Date: 3/15/1988  
 Date Began: 6/26/1987

Case Number: H05484-002  
 Agency: DEH Site Assessment & Mitigation  
**Funding:** **Non Billable**  
 Facility Type: Failed Integrity Test  
 Facility Status: Closed Case  
 Date: 8/30/1990



MAP FINDINGS  
FOCUS MAP 12

Map ID      Site      Database(s)      EPA ID Number

---

**MISSION MOBIL (Continued)**

**S109277051**

Date Began: 6/29/1990

Case Number: H05484-003  
Agency: DEH Site Assessment & Mitigation  
**Funding: Non Billable**  
Facility Type: Failed Integrity Test  
Facility Status: Closed Case  
Date: 6/16/1992  
Date Began: 4/7/1992

Case Number: H05484-004  
Agency: DEH Site Assessment & Mitigation  
**Funding: LOP - State Fund**  
Facility Type: Drinking Water Aquifer Impacted  
Facility Status: Remedial Investigation  
Date: 5/11/2005  
Date Began: 10/3/1997

60

**BUD MILNER CHEVRON  
515 W MISSION AVE  
ESCONDIDO, CA 92025**

**HIST UST      U001571374  
SWEEPS UST      N/A**

HIST UST:  
Region: STATE  
Facility ID: 00000061781  
Facility Type: Gas Station  
Other Type: Not reported  
Total Tanks: 0004  
Contact Name: MILNER,MORRIS E  
Telephone: 6197458225  
Owner Name: CHEVRON U.S.A. INC.  
Owner Address: 575 MARKET  
Owner City,St,Zip: SAN FRANCISCO, CA 94105

Tank Num: 001  
Container Num: 1  
Year Installed: 1970  
Tank Capacity: 00010000  
Tank Used for: PRODUCT  
Type of Fuel: Not reported  
Tank Construction: 0000250 unknown  
Leak Detection: Stock Inventor

Tank Num: 002  
Container Num: 2  
Year Installed: 1970  
Tank Capacity: 00010000  
Tank Used for: PRODUCT  
Type of Fuel: Not reported  
Tank Construction: 0000250 unknown  
Leak Detection: Stock Inventor

Tank Num: 003  
Container Num: 3  
Year Installed: 1970  
Tank Capacity: 00005000  
Tank Used for: PRODUCT  
Type of Fuel: Not reported

MAP FINDINGS  
FOCUS MAP 12

Map ID      Site      Database(s)      EPA ID Number

---

**BUD MILNER CHEVRON (Continued)**

**U001571374**

Tank Construction: 0000250 unknown  
Leak Detection: Stock Inventor

Tank Num: 004  
Container Num: 4  
Year Installed: 1970  
Tank Capacity: 00001000  
Tank Used for: WASTE  
Type of Fuel: Not reported  
Tank Construction: 0000130 unknown  
Leak Detection: Stock Inventor

**SWEEPS UST:**

Status: Not reported  
Comp Number: 5675  
Number: Not reported  
Board Of Equalization: 44-022266  
Referral Date: Not reported  
Action Date: Not reported  
Created Date: Not reported  
Owner Tank Id: Not reported  
SWRCB Tank Id: 37-000-005675-000001  
Tank Status: Not reported  
Capacity: 10000  
Active Date: Not reported  
Tank Use: M.V. FUEL  
STG: PRODUCT  
Content: REG UNLEADED  
Number Of Tanks: 4

Status: Not reported  
Comp Number: 5675  
Number: Not reported  
Board Of Equalization: 44-022266  
Referral Date: Not reported  
Action Date: Not reported  
Created Date: Not reported  
Owner Tank Id: Not reported  
SWRCB Tank Id: 37-000-005675-000002  
Tank Status: Not reported  
Capacity: 10000  
Active Date: Not reported  
Tank Use: M.V. FUEL  
STG: PRODUCT  
Content: LEADED  
Number Of Tanks: Not reported

Status: Not reported  
Comp Number: 5675  
Number: Not reported  
Board Of Equalization: 44-022266  
Referral Date: Not reported  
Action Date: Not reported  
Created Date: Not reported  
Owner Tank Id: Not reported  
SWRCB Tank Id: 37-000-005675-000003  
Tank Status: Not reported

MAP FINDINGS  
FOCUS MAP 12

Map ID Site Database(s) EPA ID Number

**BUD MILNER CHEVRON (Continued)**

**U001571374**

Capacity: 5000  
 Active Date: Not reported  
 Tank Use: M.V. FUEL  
 STG: PRODUCT  
 Content: LEADED  
 Number Of Tanks: Not reported

Status: Not reported  
 Comp Number: 5675  
 Number: Not reported  
 Board Of Equalization: 44-022266  
 Referral Date: Not reported  
 Action Date: Not reported  
 Created Date: Not reported  
 Owner Tank Id: Not reported  
 SWRCB Tank Id: 37-000-005675-000004  
 Tank Status: Not reported  
 Capacity: 1000  
 Active Date: Not reported  
 Tank Use: PETROLEUM  
 STG: WASTE  
 Content: Not reported  
 Number Of Tanks: Not reported

Status: Active  
 Comp Number: 5675  
 Number: 9  
 Board Of Equalization: 44-022266  
 Referral Date: Not reported  
 Action Date: 06-26-92  
 Created Date: 02-29-88  
 Owner Tank Id: Not reported  
 SWRCB Tank Id: Not reported  
 Tank Status: Not reported  
 Capacity: Not reported  
 Active Date: Not reported  
 Tank Use: Not reported  
 STG: Not reported  
 Content: Not reported  
 Number Of Tanks: Not reported

60

**515 W MISSION AVE  
 ESCONDIDO, CA 92025**

**EDR US Hist Auto Stat 1015534379  
 N/A**

EDR Historical Auto Stations:

Name: USA LUBE & AUTO CARE 5  
 Year: 1999  
 Address: 515 W MISSION AVE

Name: USA LUBE & AUTO CARE 5  
 Year: 2000  
 Address: 515 W MISSION AVE

Name: USA LUBE & AUTO CARE  
 Year: 2001  
 Address: 515 W MISSION AVE

MAP FINDINGS  
FOCUS MAP 12

Map ID	Site	Database(s)	EPA ID Number
--------	------	-------------	---------------

(Continued)

1015534379

Name:	USA LUBE & AUTO CARE
Year:	2002
Address:	515 W MISSION AVE
Name:	USA LUBE & AUTO CARE
Year:	2003
Address:	515 W MISSION AVE
Name:	USA LUBE & AUTO CARE
Year:	2006
Address:	515 W MISSION AVE
Name:	BENS AUTO REPAIR
Year:	2010
Address:	515 W MISSION AVE
Name:	BENS AUTO REPAIR
Year:	2011
Address:	515 W MISSION AVE
Name:	BENS AUTO REPAIR
Year:	2012
Address:	515 W MISSION AVE

60

**BUD MILNER CHEVRON  
515 W MISSION AV  
ESCONDIDO, CA 92025**

**LUST  
AST  
San Diego Co. HMMD  
SAN DIEGO CO. SAM**

**S100727102  
N/A**

LUST:

Region:	STATE
Global Id:	T0607300159
Latitude:	33.127873
Longitude:	-117.092284
Case Type:	LUST Cleanup Site
Status:	Completed - Case Closed
Status Date:	11/13/1989
Lead Agency:	SAN DIEGO COUNTY LOP
Case Worker:	Not reported
Local Agency:	Not reported
RB Case Number:	9UT1195
LOC Case Number:	H05675-001
File Location:	Local Agency
Potential Media Affect:	Not reported
Potential Contaminants of Concern:	Not reported
Site History:	Not reported

Click here to access the California GeoTracker records for this facility:

Status History:

Global Id:	T0607300159
Status:	Completed - Case Closed
Status Date:	11/13/1989
Global Id:	T0607300159
Status:	Open - Case Begin Date
Status Date:	01/25/1989

MAP FINDINGS  
FOCUS MAP 12

Map ID	Site	Database(s)	EPA ID Number
--------	------	-------------	---------------

**BUD MILNER CHEVRON (Continued)**

**S100727102**

AST:

Owner: BANH VUONG  
Total Gallons: 1700  
Certified Unified Program Agencies: San Diego

SAN DIEGO CO. HMMD:

Facility Id: 211959  
Business Type: 6HK26  
EPA Id Number: CAL00319780  
APN: 229-171-29-00  
Last HMMD Inspection: 03/30/2010  
Permit Status: OPEN  
Permit Expiration: 07/31/2013  
Facility Owner: BANH VUONG  
Facility Address: 515 W MISSION AVE  
Facility City: ESCONDIDO  
Facility State: CA  
Facility Zip: 92025  
UST Owner: Not reported  
Handle Regulated Hazmat: Y  
Own Or Operate UST: Not reported  
Subject To APSA: Not reported  
Generate Haz Waste: Y  
Treat Haz Waste: Not reported  
Generate Medical Waste: Not reported

Active Permits:

Facility Id: 211959  
Update Date: 11/02/2012  
Case Number: Not reported  
Name: WASTE 134 AQUEOUS SOL'N W/LESS 10% ORG  
Other Information: AQUEOUS PARTS WASHER / BRAKE WASHER  
Material Waste: Waste  
Hazardous Categories 1: Not reported  
Hazardous Categories 2: Not reported

Facility Id: 211959  
Update Date: 11/02/2012  
Case Number: Not reported  
Name: WASTE 342 ORGANIC LIQUIDS W/METALS  
Other Information: RECYCLED ANTIFREEZE  
Material Waste: Waste  
Hazardous Categories 1: Not reported  
Hazardous Categories 2: Not reported

Facility Id: 211959  
Update Date: 11/02/2012  
Case Number: Not reported  
Name: WASTE 221 WASTE OIL & MIXED OIL  
Other Information: USED OIL OIL DBL/WALL, 100 SND CONT  
Material Waste: Waste  
Hazardous Categories 1: Not reported  
Hazardous Categories 2: Not reported

Facility Id: 211959  
Update Date: 11/02/2012  
Case Number: 8002-05-9

MAP FINDINGS  
FOCUS MAP 12

Map ID Site Database(s) EPA ID Number

**BUD MILNER CHEVRON (Continued)**

**S100727102**

Name: OIL; LUBRICATING  
Other Information: MOTOR, ATF GEAR, 10-30, 20W-5, 5-30  
Material Waste: Material  
Hazardous Categories 1: ACUTE  
Hazardous Categories 2: Not reported

Facility Id: 211959  
Update Date: 11/02/2012  
Case Number: Not reported  
Name: WASTE 888 USED OIL FILTERS  
Other Information: DRAINED OIL FILTERS (VORTEX ALSO)  
Material Waste: Waste  
Hazardous Categories 1: Not reported  
Hazardous Categories 2: Not reported

Violations Active Permits:

Facility Id: 211959  
Update Date: 11/02/2012  
Inspection Date: 03/30/2010  
Violation Code: 6HV0131  
Violation: UPF Permit NOT OBTAINED for HAZWASTE  
Violation Citation: A Unified Program Facility permit has not been obtained for the generation of hazardous waste. 68.905  
Activity: ACTIVE

Facility Id: 211959  
Update Date: 11/02/2012  
Inspection Date: 03/30/2010  
Violation Code: 6HV1605  
Violation: NO DAILY TANK INSPECTION/LOG  
Violation Citation: Failed to inspect and/or document daily HW tank system inspections. 66265.195 ( c)  
Activity: ACTIVE

Facility Id: 211959  
Update Date: 11/02/2012  
Inspection Date: 03/30/2010  
Violation Code: 6HV0132  
Violation: EPA ID NUMBER NOT OBTAINED/MAINTAINED  
Violation Citation: Generator of hazardous waste has not obtained/maintained an EPA identification number. CCR 66262.12(a)  
Activity: ACTIVE

Facility Id: 211959  
Update Date: 11/02/2012  
Inspection Date: 03/30/2010  
Violation Code: 6HV0207  
Violation: FIRE/EXPLOSION/RELEASE NOT MINIMIZED  
Violation Citation: Facility not maintained &/operated to minimize possibility of fire, explosion or release. CCR 66265.31  
Activity: ACTIVE

Facility Id: 211959  
Update Date: 11/02/2012  
Inspection Date: 03/30/2010  
Violation Code: 6HV0402  
Violation: TRAINING PROGRAM NOT ADEQUATE

MAP FINDINGS  
FOCUS MAP 12

Map ID	Site	Database(s)	EPA ID Number
--------	------	-------------	---------------

**BUD MILNER CHEVRON (Continued)**

**S100727102**

Violation Citation: Personnel training is not adequate to ensure compliance with hazardous waste regulations. CCR 66265.16(a)&(b)

Activity: ACTIVE

Facility Id: 211959

Update Date: 11/02/2012

Inspection Date: 03/30/2010

Violation Code: 6HV1601

Violation: HAZWASTE TANKS W/O P.E. ASSESSMENT

Violation Citation: Failed to obtain a P.E. assessment for hazardous waste tank system.

66265.191(a) or 66265.192(a)

Activity: ACTIVE

Facility Id: 211959

Update Date: 11/02/2012

Inspection Date: 03/30/2010

Violation Code: 6HV1001

Violation: NO UPF PERMIT FOR HAZMATS

Violation Citation: A Unified Program Facility permit has not been obtained for hazardous materials. 68.905

Activity: ACTIVE

Facility Id: 211959

Update Date: 11/02/2012

Inspection Date: 03/30/2010

Violation Code: 6HV1013

Violation: HMBP NOT AVAILABLE FOR REVIEW

Violation Citation: Copy of HMBP not onsite for inspector's review. 25505(e)

Activity: ACTIVE

Facility Id: 211959

Update Date: 11/02/2012

Inspection Date: 03/30/2010

Violation Code: 6HV0224

Violation: MISMANAGED EMPTY CONTAINERS >5GALS.

Violation Citation: Failed to mark date on empty container larger than 5 gallons and/or manage it within one year. 66261.7(e) & (f).

Activity: ACTIVE

Facility Id: 132974

Business Type: 6HK26

EPA Id Number: CAL000170089

APN: 229-171-28-00

Last HMMD Inspection: 01/23/2003

Permit Status: INAC

Permit Expiration: 02/28/2002

Facility Owner: EMERALD BAY INDUSTRIES LTD

Facility Address: 515 W MISSION AV

Facility City: ESCONDIDO

Facility State: CA

Facility Zip: 92025

UST Owner: Not reported

Handle Regulated Hazmat: Y

Own Or Operate UST: Not reported

Subject To APSA: Not reported

Generate Haz Waste: Y

MAP FINDINGS  
FOCUS MAP 12

Map ID	Site	Database(s)	EPA ID Number
--------	------	-------------	---------------

**BUD MILNER CHEVRON (Continued)**

**S100727102**

Treat Haz Waste: Not reported  
Generate Medical Waste: Not reported

Violations Inactive Permits:

Facility Id: 132974  
Update Date: 11/02/2012  
Inspection Date: 01/23/2003  
Violation Code: 6HV0201  
Violation: WASTE CONTAINER NOT CLOSED  
Violation Citation: Hazardous waste containers are not kept closed while in storage. CCR 66265.173(a)  
Activity: Inactive Permit

Facility Id: 132974  
Update Date: 11/02/2012  
Inspection Date: 01/23/2003  
Violation Code: 6HV0210  
Violation: DID NOT CLEAN SPILL TO FLOOR  
Violation Citation: Failure to clean up hazardous waste off of floor surface. 66262.10b  
Activity: Inactive Permit

Facility Id: 132974  
Update Date: 11/02/2012  
Inspection Date: 01/23/2003  
Violation Code: 6HV0131  
Violation: UPF Permit NOT OBTAINED for HAZWASTE  
Violation Citation: A Unified Program Facility permit has not been obtained for the generation of hazardous waste. 68.905  
Activity: Inactive Permit

Facility Id: 132974  
Update Date: 11/02/2012  
Inspection Date: 01/23/2003  
Violation Code: 6HV0406  
Violation: CONT PLAN NOT PREPARED/ONSITE  
Violation Citation: Owner/Operator has not prepared an Emergency Contingency Plan, or maintained a copy on site, or submitted a copy to the HMMMD. CCR 66265.51(a), 66265.53(a)&(b)  
Activity: Inactive Permit

Facility Id: 132974  
Update Date: 11/02/2012  
Inspection Date: 01/23/2003  
Violation Code: 6HV0202  
Violation: WASTE CONTAINER W/O LABELS  
Violation Citation: Hazardous waste containers &/or tanks are missing labels, accumulation date and/or are improperly labeled. CCR 66262.34(a)(2); 66262.34(a)(3) & 66262.34(f)  
Activity: Inactive Permit

Facility Id: 132974  
Update Date: 11/02/2012  
Inspection Date: 01/23/2003  
Violation Code: 6HV0401  
Violation: TRAINING RECORDS UNAVAILABLE  
Violation Citation: Personnel training records are not maintained to document compliance with requirements for current and former employees. CCR 66265.16(d)&(e)



MAP FINDINGS  
FOCUS MAP 12

Map ID Site Database(s) EPA ID Number

**BUD MILNER CHEVRON (Continued)**

**S100727102**

Activity: Inactive Permit

Facility Id: 132974  
Update Date: 11/02/2012  
Inspection Date: 01/23/2003  
Violation Code: 6HV0135  
Violation: MANIFESTS/RECEIPTS FOR 3 YEARS NOT ONSIT  
Violation Citation: Hazardous waste manifests/receipts for 3 years are not maintained onsite to document proper disposal of hazardous waste. CCR 66262.40(a) & 25160.2(b)(3)

Activity: Inactive Permit

Facility Id: 207315  
Business Type: 6HK26  
EPA Id Number: Not reported  
APN: 229-171-29-00  
Last HMMMD Inspection: 04/10/2006  
Permit Status: CHNG  
Permit Expiration: 10/31/2007  
Facility Owner: USA LUBE & AUTO CARE  
Facility Address: 515 W MISSION AVE  
Facility City: ESCONDIDO  
Facility State: CA  
Facility Zip: 92025  
UST Owner: Not reported  
Handle Regulated Hazmat: Y  
Own Or Operate UST: Not reported  
Subject To APSA: Not reported  
Generate Haz Waste: Y  
Treat Haz Waste: Not reported  
Generate Medical Waste: Not reported

Facility Id: 211959  
Business Type: 6HK26  
EPA Id Number: CAL00319780  
APN: 229-171-29-00  
Last HMMMD Inspection: 03/30/2010  
Permit Status: OPEN  
Permit Expiration: 07/31/2013  
Facility Owner: BANH VUONG  
Facility Address: 515 W MISSION AVE  
Facility City: ESCONDIDO  
Facility State: CA  
Facility Zip: 92025  
UST Owner: Not reported  
Handle Regulated Hazmat: Y  
Own Or Operate UST: Not reported  
Subject To APSA: Y  
Generate Haz Waste: Y  
Treat Haz Waste: Not reported  
Generate Medical Waste: Not reported

Active Permits:  
Facility Id: 211959  
Update Date: 11/02/2012  
Case Number: Not reported  
Name: WASTE 134 AQUEOUS SOL'N W/LESS 10% ORG

MAP FINDINGS  
FOCUS MAP 12

Map ID	Site	Database(s)	EPA ID Number
--------	------	-------------	---------------

**BUD MILNER CHEVRON (Continued)**

**S100727102**

Other Information: AQUEOUS PARTS WASHER / BRAKE WASHER  
Material Waste: Waste  
Hazardous Categories 1: Not reported  
Hazardous Categories 2: Not reported

Facility Id: 211959  
Update Date: 11/02/2012  
Case Number: Not reported  
Name: WASTE 342 ORGANIC LIQUIDS W/METALS  
Other Information: RECYCLED ANTIFREEZE  
Material Waste: Waste  
Hazardous Categories 1: Not reported  
Hazardous Categories 2: Not reported

Facility Id: 211959  
Update Date: 11/02/2012  
Case Number: Not reported  
Name: WASTE 221 WASTE OIL & MIXED OIL  
Other Information: USED OIL OIL DBL/WALL, 100 SND CONT  
Material Waste: Waste  
Hazardous Categories 1: Not reported  
Hazardous Categories 2: Not reported

Facility Id: 211959  
Update Date: 11/02/2012  
Case Number: 8002-05-9  
Name: OIL; LUBRICATING  
Other Information: MOTOR, ATF GEAR, 10-30, 20W-5, 5-30  
Material Waste: Material  
Hazardous Categories 1: ACUTE  
Hazardous Categories 2: Not reported

Facility Id: 211959  
Update Date: 11/02/2012  
Case Number: Not reported  
Name: WASTE 888 USED OIL FILTERS  
Other Information: DRAINED OIL FILTERS (VORTEX ALSO)  
Material Waste: Waste  
Hazardous Categories 1: Not reported  
Hazardous Categories 2: Not reported

Violations Active Permits:

Facility Id: 211959  
Update Date: 11/02/2012  
Inspection Date: 03/30/2010  
Violation Code: 6HV0131  
Violation: UPF Permit NOT OBTAINED for HAZWASTE  
Violation Citation: A Unified Program Facility permit has not been obtained for the generation of hazardous waste. 68.905  
Activity: ACTIVE

Facility Id: 211959  
Update Date: 11/02/2012  
Inspection Date: 03/30/2010  
Violation Code: 6HV1605  
Violation: NO DAILY TANK INSPECTION/LOG  
Violation Citation: Failed to inspect and/or document daily HW tank system inspections.

MAP FINDINGS  
FOCUS MAP 12

Map ID	Site	Database(s)	EPA ID Number
--------	------	-------------	---------------

**BUD MILNER CHEVRON (Continued)**

**S100727102**

Activity:	66265.195 ( c) ACTIVE
Facility Id:	211959
Update Date:	11/02/2012
Inspection Date:	03/30/2010
Violation Code:	6HV0132
Violation:	EPA ID NUMBER NOT OBTAINED/MAINTAINED
Violation Citation:	Generator of hazardous waste has not obtained/maintained an EPA identification number. CCR 66262.12(a)
Activity:	ACTIVE
Facility Id:	211959
Update Date:	11/02/2012
Inspection Date:	03/30/2010
Violation Code:	6HV0207
Violation:	FIRE/EXPLOSION/RELEASE NOT MINIMIZED
Violation Citation:	Facility not maintained &/operated to minimize possibility of fire, explosion or release. CCR 66265.31
Activity:	ACTIVE
Facility Id:	211959
Update Date:	11/02/2012
Inspection Date:	03/30/2010
Violation Code:	6HV0402
Violation:	TRAINING PROGRAM NOT ADEQUATE
Violation Citation:	Personnel training is not adequate to ensure compliance with hazardous waste regulations. CCR 66265.16(a)&(b)
Activity:	ACTIVE
Facility Id:	211959
Update Date:	11/02/2012
Inspection Date:	03/30/2010
Violation Code:	6HV1601
Violation:	HAZWASTE TANKS W/O P.E. ASSESSMENT
Violation Citation:	Failed to obtain a P.E. assessment for hazardous waste tank system. 66265.191(a) or 66265.192(a)
Activity:	ACTIVE
Facility Id:	211959
Update Date:	11/02/2012
Inspection Date:	03/30/2010
Violation Code:	6HV1001
Violation:	NO UPF PERMIT FOR HAZMATs
Violation Citation:	A Unified Program Facility permit has not been obtained for hazardous materials. 68.905
Activity:	ACTIVE
Facility Id:	211959
Update Date:	11/02/2012
Inspection Date:	03/30/2010
Violation Code:	6HV1013
Violation:	HMBP NOT AVAILABLE FOR REVIEW
Violation Citation:	Copy of HMBP not onsite for inspector's review. 25505(e)
Activity:	ACTIVE
Facility Id:	211959

MAP FINDINGS  
FOCUS MAP 12

Map ID      Site      Database(s)      EPA ID Number

**BUD MILNER CHEVRON (Continued)**

**S100727102**

Update Date: 11/02/2012  
 Inspection Date: 03/30/2010  
 Violation Code: 6HV0224  
 Violation: MISMANAGED EMPTY CONTAINERS >5GALS.  
 Violation Citation: Failed to mark date on empty container larger than 5 gallons and/or manage it within one year. 66261.7(e) & (f).  
 Activity: ACTIVE

Facility Id: 105675  
 Business Type: Not reported  
 EPA Id Number: Not reported  
 APN: 229-171-29-00  
 Last HMMD Inspection: 02/06/1987  
 Permit Status: INAC  
 Permit Expiration: Not reported  
 Facility Owner: Not reported  
 Facility Address: Not reported  
 Facility City: Not reported  
 Facility State: Not reported  
 Facility Zip: Not reported  
 UST Owner: CHEVRON USA INC  
 Handle Regulated Hazmat: Not reported  
 Own Or Operate UST: Not reported  
 Subject To APSA: Not reported  
 Generate Haz Waste: Y  
 Treat Haz Waste: Not reported  
 Generate Medical Waste: Not reported

UST:

UST Name: UNDERGROUND TANK 105675 T001  
 Last Update: 2012-11-02 14:17:38  
 Permit Number: 105675  
 Tank Type: SINGLE WALL  
 Additional Id: 1  
 Capacity Gallons: 10000  
 UST Contents: REGULAR UNLEADED  
 Other Content Info: REGULAR UNLEADED  
 Reg Status: REMOVED  
 Remove Close Date: 1989-01-25 00:00:00  
 Year Installed: 1970-01-01 00:00:00  
 Pipe Type: LINED TRENCH  
 Delivery System: PRESSURE  
 Monitor Code: 05  
 UST Monitor Method: SW TANK DW PIPE W/ POS SHUTOFF-ALARM ON LLD W/ SIRS:SIR ANALY MONTHLY, TANK TEST BIENNIALY, PIPE TEST ANN 0.1 G/HR OR MO 0.2 G/HR

UST Name: UNDERGROUND TANK 105675 T002  
 Last Update: 2012-11-02 14:17:38  
 Permit Number: 105675  
 Tank Type: SINGLE WALL  
 Additional Id: 2  
 Capacity Gallons: 10000  
 UST Contents: LEADED  
 Other Content Info: LEADED  
 Reg Status: REMOVED  
 Remove Close Date: 1989-01-25 00:00:00  
 Year Installed: 1970-01-01 00:00:00

MAP FINDINGS  
FOCUS MAP 12

Map ID Site Database(s) EPA ID Number

**BUD MILNER CHEVRON (Continued)**

**S100727102**

Pipe Type: LINED TRENCH  
 Delivery System: PRESSURE  
 Monitor Code: 05  
 UST Monitor Method: SW TANK DW PIPE W/ POS SHUTOFF-ALARM ON LLD W/ SIRS:SIR ANALY MONTHLY, TANK TEST BIENNIALY, PIPE TEST ANN 0.1 G/HR OR MO 0.2 G/HR

UST Name: UNDERGROUND TANK 105675 T003  
 Last Update: 2012-11-02 14:17:38  
 Permit Number: 105675  
 Tank Type: SINGLE WALL  
 Additional Id: 3  
 Capacity Gallons: 5000  
 UST Contents: PREMIUM UNLEADED  
 Other Content Info: PREMIUM UNLEADED  
 Reg Status: REMOVED  
 Remove Close Date: 1989-01-25 00:00:00  
 Year Installed: 1970-01-01 00:00:00  
 Pipe Type: LINED TRENCH  
 Delivery System: PRESSURE  
 Monitor Code: 05  
 UST Monitor Method: SW TANK DW PIPE W/ POS SHUTOFF-ALARM ON LLD W/ SIRS:SIR ANALY MONTHLY, TANK TEST BIENNIALY, PIPE TEST ANN 0.1 G/HR OR MO 0.2 G/HR

UST Name: UNDERGROUND TANK 105675 T004  
 Last Update: 2012-11-02 14:17:38  
 Permit Number: 105675  
 Tank Type: SINGLE WALL  
 Additional Id: 4  
 Capacity Gallons: 1000  
 UST Contents: Not reported  
 Other Content Info: WASTE OIL  
 Reg Status: REMOVED  
 Remove Close Date: 1989-01-25 00:00:00  
 Year Installed: 1970-01-01 00:00:00  
 Pipe Type: Not reported  
 Delivery System: Not reported  
 Monitor Code: 07  
 UST Monitor Method: SW TANK SW PRESSURE PIPE W/RESTRICTIVE LLD W/DAILY RECONCILIATION OR WEEKLY GAUGING: TANK AND PIPE TEST ANNUALLY

[Click this hyperlink](#) while viewing on your computer to access 7 additional CA\_HMMD: record(s) in the EDR Site Report.

**SAN DIEGO CO. SAM:**

Case Number: H05675-001  
 Agency: DEH Site Assessment & Mitigation  
**Funding: LOP - Federal Fund**  
 Facility Type: Soils Only  
 Facility Status: Closed Case  
 Date: 11/13/1989  
 Date Began: 1/25/1989

MAP FINDINGS  
FOCUS MAP 12

Map ID	Site	Database(s)	EPA ID Number
--------	------	-------------	---------------

60	<b>CHEVRON STATION 515 MISSION AVE W ESCONDIDO, CA 92025</b>	<b>HIST CORTESE LUST</b>	<b>S104406416 N/A</b>
----	----------------------------------------------------------------------	------------------------------	---------------------------

HIST CORTESE:

Region: CORTESE  
Facility County Code: 37  
Reg By: LTNKA  
Reg Id: 9UT1195

LUST REG 9:

Region: 9  
Status: Case Closed  
Case Number: 9UT1195  
Local Case: H05675-001  
Substance: Gasoline  
Qty Leaked: 0  
Abate Method: Excavate and Dispose - remove contaminated soil and dispose in approved site  
Local Agency: San Diego  
How Found: Tank Closure  
How Stopped: Close Tank  
Source: Tank  
Cause: Corrosion  
Lead Agency: Local Agency  
Case Type: Soil only  
Date Found: 01/25/1989  
Date Stopped: 01/25/1989  
Confirm Date: 01/25/1989  
Submit Workplan: Not reported  
Prelim Assess: / /  
Desc Pollution: 9/20/89  
Remed Plan: / /  
Remed Action: Not reported  
Began Monitor: Not reported  
Release Date: 11/28/1988  
Enforce Date: Not reported  
Closed Date: 11/13/89  
Enforce Type: Not reported  
Pilot Program: LOP  
Basin Number: 904.62  
GW Depth: 15'  
Beneficial Use: Not reported  
NPDES Number: Not reported  
Priority: Low priority. Priority ranking can change over time.  
File Dispn: File discarded, case closed  
Interim Remedial Actions: Yes  
Cleanup and Abatement order Number: Not reported  
Waste Discharge Requirement Number: Not reported

MAP FINDINGS  
FOCUS MAP 12

Map ID	Site	Database(s)	EPA ID Number
61	<b>PRESTIGE CLEANERS 655 N BROADWAY ESCONDIDO, CA</b>	<b>RCRA-SQG FINDS SLIC San Diego Co. HMMD HAZNET SAN DIEGO CO. SAM</b>	<b>1000388915 CAD982414435</b>
	<p>RCRA-SQG:</p> <p>Date form received by agency: 09/01/1996</p> <p>Facility name: PRESTIGE CLEANERS</p> <p>Facility address: 655 N BROADWAY ESCONDIDO, CA 92025</p> <p>EPA ID: CAD982414435</p> <p>Mailing address: N BROADWAY ESCONDIDO, CA 92025</p> <p>Contact: Not reported</p> <p>Contact address: Not reported</p> <p>Contact country: Not reported</p> <p>Contact telephone: Not reported</p> <p>Contact email: Not reported</p> <p>EPA Region: 09</p> <p>Classification: Small Small Quantity Generator</p> <p>Description: Handler: generates more than 100 and less than 1000 kg of hazardous waste during any calendar month and accumulates less than 6000 kg of hazardous waste at any time; or generates 100 kg or less of hazardous waste during any calendar month, and accumulates more than 1000 kg of hazardous waste at any time</p> <p>Owner/Operator Summary:</p> <p>Owner/operator name: SEUNG DAE LEE</p> <p>Owner/operator address: NOT REQUIRED NOT REQUIRED, ME 99999</p> <p>Owner/operator country: Not reported</p> <p>Owner/operator telephone: (415) 555-1212</p> <p>Legal status: Private</p> <p>Owner/Operator Type: Owner</p> <p>Owner/Op start date: Not reported</p> <p>Owner/Op end date: Not reported</p> <p>Owner/operator name: NOT REQUIRED</p> <p>Owner/operator address: NOT REQUIRED NOT REQUIRED, ME 99999</p> <p>Owner/operator country: Not reported</p> <p>Owner/operator telephone: (415) 555-1212</p> <p>Legal status: Private</p> <p>Owner/Operator Type: Operator</p> <p>Owner/Op start date: Not reported</p> <p>Owner/Op end date: Not reported</p> <p>Handler Activities Summary:</p> <p>U.S. importer of hazardous waste: No</p> <p>Mixed waste (haz. and radioactive): No</p> <p>Recycler of hazardous waste: No</p> <p>Transporter of hazardous waste: No</p> <p>Treater, storer or disposer of HW: No</p> <p>Underground injection activity: No</p> <p>On-site burner exemption: No</p>		

MAP FINDINGS  
FOCUS MAP 12

Map ID	Site	Database(s)	EPA ID Number
--------	------	-------------	---------------

**PRESTIGE CLEANERS (Continued)**

**1000388915**

Furnace exemption:	No
Used oil fuel burner:	No
Used oil processor:	No
User oil refiner:	No
Used oil fuel marketer to burner:	No
Used oil Specification marketer:	No
Used oil transfer facility:	No
Used oil transporter:	No

Violation Status: No violations found

**FINDS:**

Registry ID: 110002808212

**Environmental Interest/Information System**

RCRAInfo is a national information system that supports the Resource Conservation and Recovery Act (RCRA) program through the tracking of events and activities related to facilities that generate, transport, and treat, store, or dispose of hazardous waste. RCRAInfo allows RCRA program staff to track the notification, permit, compliance, and corrective action activities required under RCRA.

**SLIC:**

Region:	STATE
<b>Facility Status:</b>	<b>Completed - Case Closed</b>
Status Date:	01/22/1997
Global Id:	T0608146854
Lead Agency:	SAN DIEGO COUNTY LOP
Lead Agency Case Number:	H00344-001
Latitude:	33.1284471143994
Longitude:	-117.084866593918
Case Type:	Cleanup Program Site
Case Worker:	Not reported
Local Agency:	Not reported
RB Case Number:	Not reported
File Location:	Local Agency
Potential Media Affected:	Soil
Potential Contaminants of Concern:	* Chlorinated Hydrocarbons
Site History:	Not reported

[Click here to access the California GeoTracker records for this facility:](#)

**SAN DIEGO CO. HMMD:**

Facility Id:	100344
Business Type:	6HK53
EPA Id Number:	CAD982414435
APN:	DEH-100344
Last HMMD Inspection:	06/02/1995
Permit Status:	INAC
Permit Expiration:	06/02/1995
Facility Owner:	AKRAN S. MAHSA
Facility Address:	655 N BROADWAY
Facility City:	ESCONDIDO
Facility State:	CA
Facility Zip:	92025-1801



MAP FINDINGS  
FOCUS MAP 12

Map ID Site Database(s) EPA ID Number

**PRESTIGE CLEANERS (Continued)**

1000388915

UST Owner: Not reported  
 Handle Regulated Hazmat: Not reported  
 Own Or Operate UST: Not reported  
 Subject To APSA: Not reported  
 Generate Haz Waste: Y  
 Treat Haz Waste: Not reported  
 Generate Medical Waste: Not reported

HAZNET:

Year: 1995  
 Gepaid: CAD982414435  
 Contact: Not reported  
 Telephone: 0000000000  
 Mailing Name: Not reported  
 Mailing Address: 655 N BROADWAY  
 Mailing City,St,Zip: ESCONDIDO, CA 920250000  
 Gen County: Not reported  
 TSD EPA ID: CAD981397417  
 TSD County: Not reported  
 Waste Category: Halogenated solvents (chloroforms, methyl chloride, perchloroethylene, etc)  
 Disposal Method: Recycler  
 Tons: .1042  
 Facility County: San Diego

SAN DIEGO CO. SAM:

Case Number: H00344-001  
 Agency: DEH Site Assessment & Mitigation  
**Funding: Private - VAP**  
 Facility Type: Soils Only  
 Facility Status: Closed Case  
 Date: 1/22/1997  
 Date Began: 8/23/1996

61 VALVOLINE INSTANT OIL CHANGE  
 649 N BROADWAY  
 ESCONDIDO, CA 92025

SLIC 1007679491  
 San Diego Co. HMMD N/A  
 SAN DIEGO CO. SAM

SLIC:

Region: STATE  
**Facility Status: Completed - Case Closed**  
 Status Date: 07/14/2005  
 Global Id: T06019778138  
 Lead Agency: SAN DIEGO COUNTY LOP  
 Lead Agency Case Number: H28799-001  
 Latitude: 33.128095  
 Longitude: -117.084779  
 Case Type: Cleanup Program Site  
 Case Worker: Not reported  
 Local Agency: Not reported  
 RB Case Number: Not reported  
 File Location: Local Agency  
 Potential Media Affected: Soil  
 Potential Contaminants of Concern: Diesel  
 Site History: Not reported

MAP FINDINGS  
FOCUS MAP 12

Map ID	Site	Database(s)	EPA ID Number
--------	------	-------------	---------------

**VALVOLINE INSTANT OIL CHANGE (Continued)**

**1007679491**

[Click here to access the California GeoTracker records for this facility:](#)

**SAN DIEGO CO. HMMD:**

Facility Id: 206384  
 Business Type: 6HK26  
 EPA Id Number: CAL000297865  
 APN: 229-180-87-00  
 Last HMMD Inspection: 11/18/2010  
 Permit Status: OPEN  
 Permit Expiration: 12/31/2012  
 Facility Owner: RFG OIL INC  
 Facility Address: P O BOX 9627  
 Facility City: SAN DIEGO  
 Facility State: CA  
 Facility Zip: 92169  
 UST Owner: Not reported  
 Handle Regulated Hazmat: Y  
 Own Or Operate UST: Not reported  
 Subject To APSA: Y  
 Generate Haz Waste: Y  
 Treat Haz Waste: Not reported  
 Generate Medical Waste: Not reported

**Active Permits:**

Facility Id: 206384  
 Update Date: 11/02/2012  
 Case Number: Not reported  
 Name: WASTE 221 WASTE OIL & MIXED OIL  
 Other Information: WASTE OIL  
 Material Waste: Waste  
 Hazardous Categories 1: Not reported  
 Hazardous Categories 2: Not reported

Facility Id: 206384  
 Update Date: 11/02/2012  
 Case Number: 8002-05-9  
 Name: OILS, LUBRICATING, 20W-50, 10W-30,15W-40,5W-30,ATF,GL5  
 Other Information: Not reported  
 Material Waste: Material  
 Hazardous Categories 1: FIRE  
 Hazardous Categories 2: ACUTE

Facility Id: 206384  
 Update Date: 11/02/2012  
 Case Number: Not reported  
 Name: WASTE 342 ORGANIC LIQUIDS W/METALS  
 Other Information: ANTIFREEZE  
 Material Waste: Waste  
 Hazardous Categories 1: Not reported  
 Hazardous Categories 2: Not reported

Facility Id: 206384  
 Update Date: 11/02/2012  
 Case Number: Not reported  
 Name: WASTE 888 USED OIL FILTERS  
 Other Information: USED OIL FILTERS

MAP FINDINGS  
FOCUS MAP 12

Map ID Site Database(s) EPA ID Number

**VALVOLINE INSTANT OIL CHANGE (Continued)**

**1007679491**

Material Waste: Waste  
Hazardous Categories 1: Not reported  
Hazardous Categories 2: Not reported

Violations Active Permits:

Facility Id: 206384  
Update Date: 11/02/2012  
Inspection Date: 11/18/2010  
Violation Code: 6HV0301  
Violation: HAZWASTE:UNAUTHORIZED DISPOSAL  
Violation Citation: Disposal or causing the disposal of hazardous waste to an unauthorized point (ground, storm drain, sewer system, trash, or air). HSC 25189.5(a) or 25189(d)  
Activity: ACTIVE

Facility Id: 206384  
Update Date: 11/02/2012  
Inspection Date: 11/18/2010  
Violation Code: 6HV0219  
Violation: OIL/FUEL NOT SEGREGATED FROM FILTERS  
Violation Citation: Failed to properly segregate used oil &/or fuel drained from filters. 66266.130(c)(6) or 25250.22(b)(4)  
Activity: ACTIVE

Facility Id: 206384  
Update Date: 11/02/2012  
Inspection Date: 11/18/2010  
Violation Code: 6HV1009  
Violation: HMBP: INADEQUATE SITE MAP  
Violation Citation: Business Plan does not have a site map which provides sufficient or complete information for emergency response agencies. HSC 25509(a)(5) & 25505(a)(2)  
Activity: ACTIVE

Facility Id: 206384  
Update Date: 11/02/2012  
Inspection Date: 11/18/2010  
Violation Code: 6HV0135  
Violation: MANIFESTS/RECEIPTS FOR 3 YEARS NOT ONSIT  
Violation Citation: Hazardous waste manifests/receipts for 3 years are not maintained onsite to document proper disposal of hazardous waste. CCR 66262.40(a) & 25160.2(b)(3)  
Activity: ACTIVE

Facility Id: 206384  
Update Date: 11/02/2012  
Inspection Date: 11/18/2010  
Violation Code: 6HV1605  
Violation: NO DAILY TANK INSPECTION/LOG  
Violation Citation: Failed to inspect and/or document daily HW tank system inspections. 66265.195 ( c )  
Activity: ACTIVE

Facility Id: 206384  
Update Date: 11/02/2012  
Inspection Date: 11/18/2010  
Violation Code: 6HV0402

MAP FINDINGS  
FOCUS MAP 12

Map ID	Site	Database(s)	EPA ID Number
--------	------	-------------	---------------

**VALVOLINE INSTANT OIL CHANGE (Continued)**

**1007679491**

Violation:	TRAINING PROGRAM NOT ADEQUATE
Violation Citation:	Personnel training is not adequate to ensure compliance with hazardous waste regulations. CCR 66265.16(a)&(b)
Activity:	ACTIVE
Facility Id:	206384
Update Date:	11/02/2012
Inspection Date:	11/18/2010
Violation Code:	6HV0215
Violation:	OIL FILTERS IMPROPERLY MANAGED
Violation Citation:	Used oil filters not properly drained, stored, or labeled prior to transport for the purpose of metal reclamation. CCR 66266.130
Activity:	ACTIVE
Facility Id:	206384
Update Date:	11/02/2012
Inspection Date:	01/30/2006
Violation Code:	6HV1002
Violation:	HMBP NOT ESTABLISHED/IMPLEMENTED.
Violation Citation:	Hazardous materials handler has not established/implemented a business plan. HSC 25503.5(a)
Activity:	ACTIVE
Facility Id:	206384
Update Date:	11/02/2012
Inspection Date:	11/18/2010
Violation Code:	6HV1602
Violation:	P.E. ASSESSMENT REPORT NOT COMPLETE
Violation Citation:	Failed to provide adequate P.E. Assessment report for a HW tank system. 66265.191(g) or 66265.192(k)
Activity:	ACTIVE
Facility Id:	206384
Update Date:	11/02/2012
Inspection Date:	11/18/2010
Violation Code:	6HV0207
Violation:	FIRE/EXPLOSION/RELEASE NOT MINIMIZED
Violation Citation:	Facility not maintained &/operated to minimize possibility of fire, explosion or release. CCR 66265.31
Activity:	ACTIVE
Facility Id:	206384
Update Date:	11/02/2012
Inspection Date:	01/30/2006
Violation Code:	6HV0135
Violation:	MANIFESTS/RECEIPTS FOR 3 YEARS NOT ONSIT
Violation Citation:	Hazardous waste manifests/receipts for 3 years are not maintained onsite to document proper disposal of hazardous waste. CCR 66262.40(a) & 25160.2(b)(3)
Activity:	ACTIVE
Facility Id:	206384
Business Type:	6HK26
EPA Id Number:	CAL000297865
APN:	229-180-87-00
Last HMMD Inspection:	11/18/2010

MAP FINDINGS  
FOCUS MAP 12

Map ID Site Database(s) EPA ID Number

**VALVOLINE INSTANT OIL CHANGE (Continued)**

**1007679491**

Permit Status: OPEN  
 Permit Expiration: 12/31/2012  
 Facility Owner: RFG OIL INC  
 Facility Address: P O BOX 9627  
 Facility City: SAN DIEGO  
 Facility State: CA  
 Facility Zip: 92169  
 UST Owner: Not reported  
 Handle Regulated Hazmat: Y  
 Own Or Operate UST: Not reported  
 Subject To APSA: Not reported  
 Generate Haz Waste: Y  
 Treat Haz Waste: Not reported  
 Generate Medical Waste: Not reported

Active Permits:

Facility Id: 206384  
 Update Date: 11/02/2012  
 Case Number: Not reported  
 Name: WASTE 221 WASTE OIL & MIXED OIL  
 Other Information: WASTE OIL  
 Material Waste: Waste  
 Hazardous Categories 1: Not reported  
 Hazardous Categories 2: Not reported

Facility Id: 206384  
 Update Date: 11/02/2012  
 Case Number: 8002-05-9  
 Name: OILS, LUBRICATING, 20W-50, 10W-30,15W-40,5W-30,ATF,GL5  
 Other Information:  
 Material Waste: Material  
 Hazardous Categories 1: FIRE  
 Hazardous Categories 2: ACUTE

Facility Id: 206384  
 Update Date: 11/02/2012  
 Case Number: Not reported  
 Name: WASTE 342 ORGANIC LIQUIDS W/METALS  
 Other Information: ANTIFREEZE  
 Material Waste: Waste  
 Hazardous Categories 1: Not reported  
 Hazardous Categories 2: Not reported

Facility Id: 206384  
 Update Date: 11/02/2012  
 Case Number: Not reported  
 Name: WASTE 888 USED OIL FILTERS  
 Other Information: USED OIL FILTERS  
 Material Waste: Waste  
 Hazardous Categories 1: Not reported  
 Hazardous Categories 2: Not reported

Violations Active Permits:

Facility Id: 206384  
 Update Date: 11/02/2012  
 Inspection Date: 11/18/2010  
 Violation Code: 6HV0301

MAP FINDINGS  
FOCUS MAP 12

Map ID	Site	Database(s)	EPA ID Number
--------	------	-------------	---------------

**VALVOLINE INSTANT OIL CHANGE (Continued)**

**1007679491**

Violation:	HAZWASTE:UNAUTHORIZED DISPOSAL
Violation Citation:	Disposal or causing the disposal of hazardous waste to an unauthorized point (ground, storm drain, sewer system, trash, or air). HSC 25189.5(a) or 25189(d)
Activity:	ACTIVE
Facility Id:	206384
Update Date:	11/02/2012
Inspection Date:	11/18/2010
Violation Code:	6HV0219
Violation:	OIL/FUEL NOT SEGREGATED FROM FILTERS
Violation Citation:	Failed to properly segregate used oil &/or fuel drained from filters. 66266.130(c)(6) or 25250.22(b)(4)
Activity:	ACTIVE
Facility Id:	206384
Update Date:	11/02/2012
Inspection Date:	11/18/2010
Violation Code:	6HV1009
Violation:	HMBP: INADEQUATE SITE MAP
Violation Citation:	Business Plan does not have a site map which provides sufficient or complete information for emergency response agencies. HSC 25509(a)(5) & 25505(a)(2)
Activity:	ACTIVE
Facility Id:	206384
Update Date:	11/02/2012
Inspection Date:	11/18/2010
Violation Code:	6HV0135
Violation:	MANIFESTS/RECEIPTS FOR 3 YEARS NOT ONSIT
Violation Citation:	Hazardous waste manifests/receipts for 3 years are not maintained onsite to document proper disposal of hazardous waste. CCR 66262.40(a) & 25160.2(b)(3)
Activity:	ACTIVE
Facility Id:	206384
Update Date:	11/02/2012
Inspection Date:	11/18/2010
Violation Code:	6HV1605
Violation:	NO DAILY TANK INSPECTION/LOG
Violation Citation:	Failed to inspect and/or document daily HW tank system inspections. 66265.195 ( c )
Activity:	ACTIVE
Facility Id:	206384
Update Date:	11/02/2012
Inspection Date:	11/18/2010
Violation Code:	6HV0402
Violation:	TRAINING PROGRAM NOT ADEQUATE
Violation Citation:	Personnel training is not adequate to ensure compliance with hazardous waste regulations. CCR 66265.16(a)&(b)
Activity:	ACTIVE
Facility Id:	206384
Update Date:	11/02/2012
Inspection Date:	11/18/2010
Violation Code:	6HV0215

MAP FINDINGS  
FOCUS MAP 12

Map ID	Site	Database(s)	EPA ID Number
--------	------	-------------	---------------

**VALVOLINE INSTANT OIL CHANGE (Continued)**

**1007679491**

Violation:	OIL FILTERS IMPROPERLY MANAGED
Violation Citation:	Used oil filters not properly drained, stored, or labeled prior to transport for the purpose of metal reclamation. CCR 66266.130
Activity:	ACTIVE
Facility Id:	206384
Update Date:	11/02/2012
Inspection Date:	01/30/2006
Violation Code:	6HV1002
Violation:	HMBP NOT ESTABLISHED/IMPLEMENTED.
Violation Citation:	Hazardous materials handler has not established/implemented a business plan. HSC 25503.5(a)
Activity:	ACTIVE
Facility Id:	206384
Update Date:	11/02/2012
Inspection Date:	11/18/2010
Violation Code:	6HV1602
Violation:	P.E. ASSESSMENT REPORT NOT COMPLETE
Violation Citation:	Failed to provide adequate P.E. Assessment report for a HW tank system. 66265.191(g) or 66265.192(k)
Activity:	ACTIVE
Facility Id:	206384
Update Date:	11/02/2012
Inspection Date:	11/18/2010
Violation Code:	6HV0207
Violation:	FIRE/EXPLOSION/RELEASE NOT MINIMIZED
Violation Citation:	Facility not maintained &/operated to minimize possibility of fire, explosion or release. CCR 66265.31
Activity:	ACTIVE
Facility Id:	206384
Update Date:	11/02/2012
Inspection Date:	01/30/2006
Violation Code:	6HV0135
Violation:	MANIFESTS/RECEIPTS FOR 3 YEARS NOT ONSIT
Violation Citation:	Hazardous waste manifests/receipts for 3 years are not maintained onsite to document proper disposal of hazardous waste. CCR 66262.40(a) & 25160.2(b)(3)
Activity:	ACTIVE

**SAN DIEGO CO. SAM:**

Case Number:	H28799-001
Agency:	DEH Site Assessment & Mitigation
<b>Funding:</b>	<b>Private - VAP</b>
Facility Type:	Soils Only
Facility Status:	Closed Case
Date:	7/14/2005
Date Began:	6/6/2005

MAP FINDINGS  
FOCUS MAP 12

Map ID	Site	Database(s)	EPA ID Number
--------	------	-------------	---------------

62	<b>ESCONDIDO PLATING 860 METCALF STREET ESCONDIDO, CA 92025</b>	<b>RCRA-LQG FINDS SLIC San Diego Co. HMMD EMI ENVIROSTOR SAN DIEGO CO. SAM</b>	<b>1001085644 CAR000009670</b>
----	-------------------------------------------------------------------------	--------------------------------------------------------------------------------------------------------	------------------------------------

RCRA-LQG:

Date form received by agency: 07/30/2010  
 Facility name: ESCONDIDO PLATING  
 Facility address: 860 METCALF STREET  
 ESCONDIDO, CA 92025  
 EPA ID: CAR000009670  
 Mailing address: METCALF STREET  
 ESCONDIDO, CA 92025  
 Contact: DONALD PRESTAGE  
 Contact address: METCALF STREET  
 ESCONDIDO, CA 92025  
 Contact country: Not reported  
 Contact telephone: (760) 743-4148  
 Contact email: ESCONDIDOPLATING@ATT.NET  
 EPA Region: 09  
 Classification: Large Quantity Generator  
 Description: Handler: generates 1,000 kg or more of hazardous waste during any calendar month; or generates more than 1 kg of acutely hazardous waste during any calendar month; or generates more than 100 kg of any residue or contaminated soil, waste or other debris resulting from the cleanup of a spill, into or on any land or water, of acutely hazardous waste during any calendar month; or generates 1 kg or less of acutely hazardous waste during any calendar month, and accumulates more than 1 kg of acutely hazardous waste at any time; or generates 100 kg or less of any residue or contaminated soil, waste or other debris resulting from the cleanup of a spill, into or on any land or water, of acutely hazardous waste during any calendar month, and accumulates more than 100 kg of that material at any time

Owner/Operator Summary:

Owner/operator name: JOHN PRESTAGE  
 Owner/operator address: 27250 MURRIETA RD. #252  
 SUN CITY, CA 92586  
 Owner/operator country: US  
 Owner/operator telephone: Not reported  
 Legal status: Private  
 Owner/Operator Type: Owner  
 Owner/Op start date: 06/01/1979  
 Owner/Op end date: Not reported  
 Owner/operator name: DON PRESTAGE / JOHN PRESTAGE  
 Owner/operator address: Not reported  
 Not reported  
 Owner/operator country: US  
 Owner/operator telephone: Not reported  
 Legal status: Private  
 Owner/Operator Type: Operator  
 Owner/Op start date: 06/01/1979  
 Owner/Op end date: Not reported  
 Owner/operator name: DONALD PRESTAGE



MAP FINDINGS  
FOCUS MAP 12

Map ID Site Database(s) EPA ID Number

**ESCONDIDO PLATING (Continued)**

**1001085644**

Owner/operator address: CORTE ALMERIA  
TEMECULA, CA 92592

Owner/operator country: Not reported  
Owner/operator telephone: (951) 303-8897  
Legal status: Private  
Owner/Operator Type: Owner  
Owner/Op start date: 10/04/2005  
Owner/Op end date: Not reported

Owner/operator name: DON PRESTAGE  
Owner/operator address: Not reported  
92592

Owner/operator country: Not reported  
Owner/operator telephone: Not reported  
Legal status: Private  
Owner/Operator Type: Operator  
Owner/Op start date: 06/01/1994  
Owner/Op end date: Not reported

Owner/operator name: JOHNNY PRESTAGE ANGELO MARRONE  
Owner/operator address: 1532 STANLEY WY  
ESCONDIDO, CA 92027

Owner/operator country: Not reported  
Owner/operator telephone: (619) 746-2173  
Legal status: Private  
Owner/Operator Type: Owner  
Owner/Op start date: Not reported  
Owner/Op end date: Not reported

Handler Activities Summary:

U.S. importer of hazardous waste: No  
Mixed waste (haz. and radioactive): No  
Recycler of hazardous waste: No  
Transporter of hazardous waste: No  
Treater, storer or disposer of HW: No  
Underground injection activity: No  
On-site burner exemption: No  
Furnace exemption: No  
Used oil fuel burner: No  
Used oil processor: No  
User oil refiner: No  
Used oil fuel marketer to burner: No  
Used oil Specification marketer: No  
Used oil transfer facility: No  
Used oil transporter: No

Historical Generators:

Date form received by agency: 12/29/2005  
Facility name: ESCONDIDO PLATING  
Site name: ESCONDIDO PLATING INC  
Classification: Large Quantity Generator

Date form received by agency: 05/06/2004  
Facility name: ESCONDIDO PLATING  
Site name: ESCONDIDO PLATING INC.  
Classification: Large Quantity Generator

MAP FINDINGS  
FOCUS MAP 12

Map ID Site Database(s) EPA ID Number

**ESCONDIDO PLATING (Continued)**

**1001085644**

Date form received by agency: 02/26/1996  
Facility name: ESCONDIDO PLATING  
Classification: Small Quantity Generator

Hazardous Waste Summary:

Waste code: D002  
Waste name: A WASTE WHICH HAS A PH OF LESS THAN 2 OR GREATER THAN 12.5 IS CONSIDERED TO BE A CORROSIVE HAZARDOUS WASTE. SODIUM HYDROXIDE, A CAUSTIC SOLUTION WITH A HIGH PH, IS OFTEN USED BY INDUSTRIES TO CLEAN OR DEGREASE PARTS. HYDROCHLORIC ACID, A SOLUTION WITH A LOW PH, IS USED BY MANY INDUSTRIES TO CLEAN METAL PARTS PRIOR TO PAINTING. WHEN THESE CAUSTIC OR ACID SOLUTIONS BECOME CONTAMINATED AND MUST BE DISPOSED, THE WASTE WOULD BE A CORROSIVE HAZARDOUS WASTE.

Waste code: D007  
Waste name: CHROMIUM

Waste code: D002  
Waste name: A WASTE WHICH HAS A PH OF LESS THAN 2 OR GREATER THAN 12.5 IS CONSIDERED TO BE A CORROSIVE HAZARDOUS WASTE. SODIUM HYDROXIDE, A CAUSTIC SOLUTION WITH A HIGH PH, IS OFTEN USED BY INDUSTRIES TO CLEAN OR DEGREASE PARTS. HYDROCHLORIC ACID, A SOLUTION WITH A LOW PH, IS USED BY MANY INDUSTRIES TO CLEAN METAL PARTS PRIOR TO PAINTING. WHEN THESE CAUSTIC OR ACID SOLUTIONS BECOME CONTAMINATED AND MUST BE DISPOSED, THE WASTE WOULD BE A CORROSIVE HAZARDOUS WASTE.

Waste code: D007  
Waste name: CHROMIUM

Waste code: D008  
Waste name: LEAD

Waste code: F006  
Waste name: WASTEWATER TREATMENT SLUDGES FROM ELECTROPLATING OPERATIONS EXCEPT FROM THE FOLLOWING PROCESSES: (1) SULFURIC ACID ANODIZING OF ALUMINUM; (2) TIN PLATING ON CARBON STEEL; (3) ZINC PLATING (SEGREGATED BASIS) ON CARBON STEEL; (4) ALUMINUM OR ZINC-ALUMINUM PLATING ON CARBON STEEL; (5) CLEANING/STRIPPING ASSOCIATED WITH TIN, ZINC AND ALUMINUM PLATING ON CARBON STEEL; AND (6) CHEMICAL ETCHING AND MILLING OF ALUMINUM.

Violation Status: No violations found

**FINDS:**

Registry ID: 110002910397

**Environmental Interest/Information System**

The NEI (National Emissions Inventory) database contains information on stationary and mobile sources that emit criteria air pollutants and their precursors, as well as hazardous air pollutants (HAPs).

California Hazardous Waste Tracking System - Datamart (HWTS-DATAMART) provides California with information on hazardous waste shipments for generators, transporters, and treatment, storage, and disposal facilities.

MAP FINDINGS  
FOCUS MAP 12

Map ID	Site	Database(s)	EPA ID Number
--------	------	-------------	---------------

**ESCONDIDO PLATING (Continued)**

**1001085644**

RCRAInfo is a national information system that supports the Resource Conservation and Recovery Act (RCRA) program through the tracking of events and activities related to facilities that generate, transport, and treat, store, or dispose of hazardous waste. RCRAInfo allows RCRA program staff to track the notification, permit, compliance, and corrective action activities required under RCRA.

US National Pollutant Discharge Elimination System (NPDES) module of the Compliance Information System (ICIS) tracks surface water permits issued under the Clean Water Act. Under NPDES, all facilities that discharge pollutants from any point source into waters of the United States are required to obtain a permit. The permit will likely contain limits on what can be discharged, impose monitoring and reporting requirements, and include other provisions to ensure that the discharge does not adversely affect water quality.

HAZARDOUS WASTE BIENNIAL REPORTER

CRITERIA AND HAZARDOUS AIR POLLUTANT INVENTORY

PCS (Permit Compliance System) is a computerized management information system that contains data on National Pollutant Discharge Elimination System (NPDES) permit holding facilities. PCS tracks the permit, compliance, and enforcement status of NPDES facilities.

**SLIC:**

Region:	STATE
<b>Facility Status:</b>	<b>Completed - Case Closed</b>
Status Date:	11/16/1990
Global Id:	T0608193183
Lead Agency:	SAN DIEGO COUNTY LOP
Lead Agency Case Number:	H08553-001
Latitude:	33.127331
Longitude:	-117.101309
Case Type:	Cleanup Program Site
Case Worker:	VAP
Local Agency:	SAN DIEGO COUNTY LOP
RB Case Number:	Not reported
File Location:	Local Agency
Potential Media Affected:	Under Investigation
Potential Contaminants of Concern:	Not reported
Site History:	Not reported

[Click here to access the California GeoTracker records for this facility:](#)

**SAN DIEGO CO. HMMD:**

Facility Id:	108553
Business Type:	6HK34
EPA Id Number:	CAR000009670
APN:	228-220-64-00
Last HMMD Inspection:	08/07/2012
Permit Status:	OPEN
Permit Expiration:	03/31/2013
Facility Owner:	PRESTAGE
Facility Address:	860 METCALF ST

MAP FINDINGS  
FOCUS MAP 12

Map ID Site Database(s) EPA ID Number

**ESCONDIDO PLATING (Continued)**

**1001085644**

Facility City: ESCONDIDO  
Facility State: CA  
Facility Zip: 92025-1669  
UST Owner: Not reported  
Handle Regulated Hazmat: Y  
Own Or Operate UST: Not reported  
Subject To APSA: Not reported  
Generate Haz Waste: Y  
Treat Haz Waste: Not reported  
Generate Medical Waste: Not reported

Active Permits:

Facility Id: 108553  
Update Date: 11/02/2012  
Case Number: 74-86-2  
Name: OXYGEN AND ACETYLENE COMPRESSED GAS  
Other Information: CUTTING TORCH  
Material Waste: Material  
Hazardous Categories 1: FIRE  
Hazardous Categories 2: PRESSURE RELEASE

Facility Id: 108553  
Update Date: 11/02/2012  
Case Number: 1310-73-2  
Name: SODIUM HYDROXIDE 50%: CLEPO BONDAL,  
Other Information: CAUSTIC SODA, 55 GAL DRUM, TANK#5  
Material Waste: Material  
Hazardous Categories 1: REACTIVE  
Hazardous Categories 2: ACUTE

Facility Id: 108553  
Update Date: 11/02/2012  
Case Number: Not reported  
Name: WASTE 181 INORGANIC SOLID WASTE (OTHER)  
Other Information: CHROME TANK SLUDGE (D007)  
Material Waste: Waste  
Hazardous Categories 1: Not reported  
Hazardous Categories 2: Not reported

Facility Id: 108553  
Update Date: 11/02/2012  
Case Number: 7647-01-0  
Name: MURIATIC ACID 10%  
Other Information: 2 TANKS. 500 GAL & 200 GAL TANK #3, #13  
Material Waste: Material  
Hazardous Categories 1: ACUTE  
Hazardous Categories 2: Not reported

Facility Id: 108553  
Update Date: 11/02/2012  
Case Number: Not reported  
Name: ARGON/CARBON DIOXIDE  
Other Information: STEEL MIX  
Material Waste: Material  
Hazardous Categories 1: PRESSURE RELEASE  
Hazardous Categories 2: Not reported

Facility Id: 108553

MAP FINDINGS  
FOCUS MAP 12

Map ID Site Database(s) EPA ID Number

**ESCONDIDO PLATING (Continued)**

**1001085644**

Update Date: 11/02/2012  
Case Number: Not reported  
Name: COPPER PLATING  
Other Information: TANK #19  
Material Waste: Material  
Hazardous Categories 1: ACUTE  
Hazardous Categories 2: Not reported

Facility Id: 108553  
Update Date: 11/02/2012  
Case Number: Not reported  
Name: WASTE 181 INORGANIC SOLID WASTE (OTHER)-  
Other Information: FLOOR SWEEP, TANK FILTER W/CHROME  
Material Waste: Waste  
Hazardous Categories 1: Not reported  
Hazardous Categories 2: Not reported

Facility Id: 108553  
Update Date: 11/02/2012  
Case Number: 7440-47-3  
Name: CHROMIC ACID  
Other Information: 100 LBS- 900 & 600 GAL TANKS: TANK #11  
Material Waste: Material  
Hazardous Categories 1: REACTIVE  
Hazardous Categories 2: ACUTE

Facility Id: 108553  
Update Date: 11/02/2012  
Case Number: 143-33-9  
Name: SODIUM CYANIDE  
Other Information: GAL@1.8 O2/GAL NACN) (200 GAL@502/GAL/TANK #7,8  
Material Waste: Material  
Hazardous Categories 1: REACTIVE  
Hazardous Categories 2: ACUTE

Facility Id: 108553  
Update Date: 11/02/2012  
Case Number: 7664-93-9  
Name: SULFURIC ACID (1% SOLUTION) ER  
Other Information: 650 GAL TANK #18  
Material Waste: Material  
Hazardous Categories 1: REACTIVE  
Hazardous Categories 2: ACUTE

Facility Id: 108553  
Update Date: 11/02/2012  
Case Number: Not reported  
Name: WASTE 181 INORGANIC SOLID WASTE (OTHER)  
Other Information: NICKEL STRIP SLUDGE (D007)  
Material Waste: Waste  
Hazardous Categories 1: Not reported  
Hazardous Categories 2: Not reported

Facility Id: 108553  
Update Date: 11/02/2012  
Case Number: Not reported  
Name: WASTE 792 LIQUIDS W/PH <OR= 2 W/METALS

MAP FINDINGS  
FOCUS MAP 12

Map ID Site Database(s) EPA ID Number

**ESCONDIDO PLATING (Continued)**

**1001085644**

Other Information: SPENT CUPRIC SULFATE  
Material Waste: Waste  
Hazardous Categories 1: Not reported  
Hazardous Categories 2: Not reported

Facility Id: 108553  
Update Date: 11/02/2012  
Case Number: Not reported  
Name: WASTE 792 LIQUIDS W/PH <OR= 2 W/METALS  
Other Information: SPENT HYDROCHLORIC ACID  
Material Waste: Waste  
Hazardous Categories 1: Not reported  
Hazardous Categories 2: Not reported

Facility Id: 108553  
Update Date: 11/02/2012  
Case Number: 7440-02-0  
Name: NICKEL SULFATE, NICKEL CHLORIDE, NICKEL  
Other Information: TANK #10  
Material Waste: Material  
Hazardous Categories 1: ACUTE  
Hazardous Categories 2: CHRONIC

Facility Id: 108553  
Update Date: 11/02/2012  
Case Number: 1310-73-2  
Name: SODIUM HYDROXIDE,SODIUM SILICATE  
Other Information: CARBONATE(128 SOAP)15-40%:2 TANKS/TANKS #1,16,17  
Material Waste: Material  
Hazardous Categories 1: ACUTE  
Hazardous Categories 2: Not reported

Facility Id: 108553  
Update Date: 11/02/2012  
Case Number: 7697-37-2  
Name: NITRIC ACID  
Other Information: PH 1-2, TANK #6  
Material Waste: Material  
Hazardous Categories 1: REACTIVE  
Hazardous Categories 2: ACUTE

Facility Id: 108553  
Update Date: 11/02/2012  
Case Number: Not reported  
Name: WASTE 122 ALKALINE SOL'N W/OUT METALS  
Other Information: SODIUM HYDROXIDE SOLN/RINSAFE  
Material Waste: Waste  
Hazardous Categories 1: Not reported  
Hazardous Categories 2: Not reported

Violations Active Permits:

Facility Id: 108553  
Update Date: 11/02/2012  
Inspection Date: 05/03/2011  
Violation Code: 6HV0225  
Violation: ACCUMULATED HW>180 OR >270 DAYS  
Violation Citation: Accumulated waste too long (>180 or 270 days). 66262.34(d), CFR

MAP FINDINGS  
FOCUS MAP 12

Map ID	Site	Database(s)	EPA ID Number
--------	------	-------------	---------------

**ESCONDIDO PLATING (Continued)**

**1001085644**

262.34(e)&(f), &/or 25201(a) [>90 days for AHW waste]  
 Activity: ACTIVE  
 Facility Id: 108553  
 Update Date: 11/02/2012  
 Inspection Date: 05/03/2011  
 Violation Code: 6HV0227  
 Violation: HAZWASTE TANK/CONTAINER W/O LABEL/DATE  
 Violation Citation: Failed to properly label/date hazardous waste container &/or tank.  
 66262.34(f)  
 Activity: ACTIVE

**EMI:**

Year: 1998  
 County Code: 37  
 Air Basin: SD  
 Facility ID: 649  
 Air District Name: SD  
 SIC Code: 3471  
 Air District Name: SAN DIEGO COUNTY APCD  
 Community Health Air Pollution Info System: Not reported  
 Consolidated Emission Reporting Rule: Not reported  
 Total Organic Hydrocarbon Gases Tons/Yr: 0  
 Reactive Organic Gases Tons/Yr: 0  
 Carbon Monoxide Emissions Tons/Yr: 0  
 NOX - Oxides of Nitrogen Tons/Yr: 0  
 SOX - Oxides of Sulphur Tons/Yr: 0  
 Particulate Matter Tons/Yr: 0  
 Part. Matter 10 Micrometers & Smllr Tons/Yr: 0

Year: 1999  
 County Code: 37  
 Air Basin: SD  
 Facility ID: 649  
 Air District Name: SD  
 SIC Code: 3471  
 Air District Name: SAN DIEGO COUNTY APCD  
 Community Health Air Pollution Info System: Not reported  
 Consolidated Emission Reporting Rule: Not reported  
 Total Organic Hydrocarbon Gases Tons/Yr: 0  
 Reactive Organic Gases Tons/Yr: 0  
 Carbon Monoxide Emissions Tons/Yr: 0  
 NOX - Oxides of Nitrogen Tons/Yr: 0  
 SOX - Oxides of Sulphur Tons/Yr: 0  
 Particulate Matter Tons/Yr: 0  
 Part. Matter 10 Micrometers & Smllr Tons/Yr: 0

Year: 2000  
 County Code: 37  
 Air Basin: SD  
 Facility ID: 649  
 Air District Name: SD  
 SIC Code: 3471  
 Air District Name: SAN DIEGO COUNTY APCD  
 Community Health Air Pollution Info System: Not reported  
 Consolidated Emission Reporting Rule: Not reported

MAP FINDINGS  
FOCUS MAP 12

Map ID      Site      Database(s)      EPA ID Number

---

**ESCONDIDO PLATING (Continued)**

**1001085644**

Total Organic Hydrocarbon Gases Tons/Yr: 0  
 Reactive Organic Gases Tons/Yr: 0  
 Carbon Monoxide Emissions Tons/Yr: 0  
 NOX - Oxides of Nitrogen Tons/Yr: 0  
 SOX - Oxides of Sulphur Tons/Yr: 0  
 Particulate Matter Tons/Yr: 0  
 Part. Matter 10 Micrometers & Smlr Tons/Yr: 0

Year: 2001  
 County Code: 37  
 Air Basin: SD  
 Facility ID: 649  
 Air District Name: SD  
 SIC Code: 3471  
 Air District Name: SAN DIEGO COUNTY APCD  
 Community Health Air Pollution Info System: Not reported  
 Consolidated Emission Reporting Rule: Not reported  
 Total Organic Hydrocarbon Gases Tons/Yr: 0  
 Reactive Organic Gases Tons/Yr: 0  
 Carbon Monoxide Emissions Tons/Yr: 0  
 NOX - Oxides of Nitrogen Tons/Yr: 0  
 SOX - Oxides of Sulphur Tons/Yr: 0  
 Particulate Matter Tons/Yr: 0  
 Part. Matter 10 Micrometers & Smlr Tons/Yr: 0

Year: 2002  
 County Code: 37  
 Air Basin: SD  
 Facility ID: 649  
 Air District Name: SD  
 SIC Code: 3471  
 Air District Name: SAN DIEGO COUNTY APCD  
 Community Health Air Pollution Info System: Not reported  
 Consolidated Emission Reporting Rule: Not reported  
 Total Organic Hydrocarbon Gases Tons/Yr: 0  
 Reactive Organic Gases Tons/Yr: 0  
 Carbon Monoxide Emissions Tons/Yr: 0  
 NOX - Oxides of Nitrogen Tons/Yr: 0  
 SOX - Oxides of Sulphur Tons/Yr: 0  
 Particulate Matter Tons/Yr: 0  
 Part. Matter 10 Micrometers & Smlr Tons/Yr: 0

Year: 2003  
 County Code: 37  
 Air Basin: SD  
 Facility ID: 649  
 Air District Name: SD  
 SIC Code: 3471  
 Air District Name: SAN DIEGO COUNTY APCD  
 Community Health Air Pollution Info System: Not reported  
 Consolidated Emission Reporting Rule: Not reported  
 Total Organic Hydrocarbon Gases Tons/Yr: 0  
 Reactive Organic Gases Tons/Yr: 0  
 Carbon Monoxide Emissions Tons/Yr: 0  
 NOX - Oxides of Nitrogen Tons/Yr: 0  
 SOX - Oxides of Sulphur Tons/Yr: 0  
 Particulate Matter Tons/Yr: 0



MAP FINDINGS  
FOCUS MAP 12

Map ID	Site	Database(s)	EPA ID Number
--------	------	-------------	---------------

**ESCONDIDO PLATING (Continued)**

**1001085644**

Part. Matter 10 Micrometers & Smlr Tons/Yr: 0

Year: 2004  
 County Code: 37  
 Air Basin: SD  
 Facility ID: 649  
 Air District Name: SD  
 SIC Code: 3471  
 Air District Name: SAN DIEGO COUNTY APCD  
 Community Health Air Pollution Info System: Not reported  
 Consolidated Emission Reporting Rule: Not reported  
 Total Organic Hydrocarbon Gases Tons/Yr: 0  
 Reactive Organic Gases Tons/Yr: 0  
 Carbon Monoxide Emissions Tons/Yr: 0  
 NOX - Oxides of Nitrogen Tons/Yr: 0  
 SOX - Oxides of Sulphur Tons/Yr: 0  
 Particulate Matter Tons/Yr: 0.019431131  
 Part. Matter 10 Micrometers & Smlr Tons/Yr: 0.019431131

Year: 2005  
 County Code: 37  
 Air Basin: SD  
 Facility ID: 649  
 Air District Name: SD  
 SIC Code: 3471  
 Air District Name: SAN DIEGO COUNTY APCD  
 Community Health Air Pollution Info System: Not reported  
 Consolidated Emission Reporting Rule: Not reported  
 Total Organic Hydrocarbon Gases Tons/Yr: 0  
 Reactive Organic Gases Tons/Yr: 0  
 Carbon Monoxide Emissions Tons/Yr: 0  
 NOX - Oxides of Nitrogen Tons/Yr: 0  
 SOX - Oxides of Sulphur Tons/Yr: 0  
 Particulate Matter Tons/Yr: .0477263498307895866  
 Part. Matter 10 Micrometers & Smlr Tons/Yr: .027976255

Year: 2006  
 County Code: 37  
 Air Basin: SD  
 Facility ID: 649  
 Air District Name: SD  
 SIC Code: 3471  
 Air District Name: SAN DIEGO COUNTY APCD  
 Community Health Air Pollution Info System: Not reported  
 Consolidated Emission Reporting Rule: Not reported  
 Total Organic Hydrocarbon Gases Tons/Yr: 0  
 Reactive Organic Gases Tons/Yr: 0  
 Carbon Monoxide Emissions Tons/Yr: 0  
 NOX - Oxides of Nitrogen Tons/Yr: 0  
 SOX - Oxides of Sulphur Tons/Yr: 0  
 Particulate Matter Tons/Yr: .02797551  
 Part. Matter 10 Micrometers & Smlr Tons/Yr: .02797551

Year: 2007  
 County Code: 37  
 Air Basin: SD  
 Facility ID: 649

MAP FINDINGS  
FOCUS MAP 12

Map ID      Site      Database(s)      EPA ID Number

**ESCONDIDO PLATING (Continued)**

**1001085644**

Air District Name: SD  
SIC Code: 3471  
Air District Name: SAN DIEGO COUNTY APCD  
Community Health Air Pollution Info System: Not reported  
Consolidated Emission Reporting Rule: Not reported  
Total Organic Hydrocarbon Gases Tons/Yr: 0  
Reactive Organic Gases Tons/Yr: 0  
Carbon Monoxide Emissions Tons/Yr: 0  
NOX - Oxides of Nitrogen Tons/Yr: 0  
SOX - Oxides of Sulphur Tons/Yr: 0  
Particulate Matter Tons/Yr: .021575605  
Part. Matter 10 Micrometers & Smlr Tons/Yr: .021575605

Year: 2008  
County Code: 37  
Air Basin: SD  
Facility ID: 649  
Air District Name: SD  
SIC Code: 3471  
Air District Name: SAN DIEGO COUNTY APCD  
Community Health Air Pollution Info System: Not reported  
Consolidated Emission Reporting Rule: Not reported  
Total Organic Hydrocarbon Gases Tons/Yr: 0  
Reactive Organic Gases Tons/Yr: 0  
Carbon Monoxide Emissions Tons/Yr: 0  
NOX - Oxides of Nitrogen Tons/Yr: 0  
SOX - Oxides of Sulphur Tons/Yr: 0  
Particulate Matter Tons/Yr: .021575605  
Part. Matter 10 Micrometers & Smlr Tons/Yr: .021575605

Year: 2009  
County Code: 37  
Air Basin: SD  
Facility ID: 649  
Air District Name: SD  
SIC Code: 3471  
Air District Name: SAN DIEGO COUNTY APCD  
Community Health Air Pollution Info System: Not reported  
Consolidated Emission Reporting Rule: Not reported  
Total Organic Hydrocarbon Gases Tons/Yr: 0  
Reactive Organic Gases Tons/Yr: 0  
Carbon Monoxide Emissions Tons/Yr: 0  
NOX - Oxides of Nitrogen Tons/Yr: 0  
SOX - Oxides of Sulphur Tons/Yr: 0  
Particulate Matter Tons/Yr: 4.0000000000000001E-2  
Part. Matter 10 Micrometers & Smlr Tons/Yr: 4.0000000000000001E-2

Year: 2010  
County Code: 37  
Air Basin: SD  
Facility ID: 649  
Air District Name: SD  
SIC Code: 3471  
Air District Name: SAN DIEGO COUNTY APCD  
Community Health Air Pollution Info System: Not reported  
Consolidated Emission Reporting Rule: Not reported  
Total Organic Hydrocarbon Gases Tons/Yr: 0

MAP FINDINGS  
FOCUS MAP 12

Map ID	Site	Database(s)	EPA ID Number
--------	------	-------------	---------------

**ESCONDIDO PLATING (Continued)**

1001085644

Reactive Organic Gases Tons/Yr:	0
Carbon Monoxide Emissions Tons/Yr:	0
NOX - Oxides of Nitrogen Tons/Yr:	0
SOX - Oxides of Sulphur Tons/Yr:	0
Particulate Matter Tons/Yr:	2.1575605000000001E-2
Part. Matter 10 Micrometers & Smlr Tons/Yr:	2.1575605000000001E-2

**ENVIROSTOR:**

Facility ID:	71003443
Status:	Inactive - Needs Evaluation
Status Date:	Not reported
Site Code:	Not reported
Site Type:	Tiered Permit
Site Type Detailed:	Tiered Permit
Acres:	Not reported
NPL:	NO
Regulatory Agencies:	NONE SPECIFIED
Lead Agency:	NONE SPECIFIED
Program Manager:	Not reported
Supervisor:	Not reported
Division Branch:	Cleanup Cypress
Assembly:	75
Senate:	38
Special Program:	Not reported
Restricted Use:	NO
Site Mgmt Req:	NONE SPECIFIED
Funding:	Not reported
Latitude:	33.12729
Longitude:	-117.1012
APN:	NONE SPECIFIED
Past Use:	NONE SPECIFIED
Potential COC:	NONE SPECIFIED
Confirmed COC:	NONE SPECIFIED
Potential Description:	NONE SPECIFIED
Alias Name:	CAR000009670
Alias Type:	EPA Identification Number
Alias Name:	110002910397
Alias Type:	EPA (FRS #)
Alias Name:	71003443
Alias Type:	Envirostor ID Number

**Completed Info:**

Completed Area Name:	Not reported
Completed Sub Area Name:	Not reported
Completed Document Type:	Not reported
Completed Date:	Not reported
Comments:	Not reported

Future Area Name:	Not reported
Future Sub Area Name:	Not reported
Future Document Type:	Not reported
Future Due Date:	Not reported
Schedule Area Name:	Not reported
Schedule Sub Area Name:	Not reported
Schedule Document Type:	Not reported
Schedule Due Date:	Not reported
Schedule Revised Date:	Not reported

MAP FINDINGS  
FOCUS MAP 12

Map ID	Site	Database(s)	EPA ID Number
--------	------	-------------	---------------

**ESCONDIDO PLATING (Continued)**

1001085644

SAN DIEGO CO. SAM:

Case Number: H08553-001  
 Agency: DEH Site Assessment & Mitigation  
**Funding: Non Billable**  
 Facility Type: Complaint  
 Facility Status: Preliminary Assessment  
 Date: 11/16/1990  
 Date Began: 11/16/1990

63

**BATTERY SPECIALIST  
 551 N BROADWAY  
 ESCONDIDO, CA 92025**

**LUST  
 San Diego Co. HMMD  
 SAN DIEGO CO. SAM**

**S104572731  
 N/A**

LUST:

Region: STATE  
 Global Id: T0607302217  
 Latitude: 33.1263259  
 Longitude: -117.0836823  
 Case Type: LUST Cleanup Site  
 Status: Completed - Case Closed  
 Status Date: 10/29/1998  
 Lead Agency: SAN DIEGO COUNTY LOP  
 Case Worker: Not reported  
 Local Agency: Not reported  
 RB Case Number: 9UT3454  
 LOC Case Number: H26941-001  
 File Location: Local Agency  
 Potential Media Affect: Not reported  
 Potential Contaminants of Concern: Not reported  
 Site History: Not reported

Click here to access the California GeoTracker records for this facility:

Status History:

Global Id: T0607302217  
 Status: Open - Case Begin Date  
 Status Date: 03/14/1997

Global Id: T0607302217  
 Status: Completed - Case Closed  
 Status Date: 10/29/1998

Regulatory Activities:

Global Id: T0607302217  
 Action Type: ENFORCEMENT  
 Date: 08/10/1998  
 Action: Clean Up Fund - Case Closure Review Summary Report (RSR)

SAN DIEGO CO. HMMD:

Facility Id: 126914  
 Business Type: Not reported  
 EPA Id Number: Not reported  
 APN: DEH-126914  
 Last HMMD Inspection: Not reported  
 Permit Status: INAC  
 Permit Expiration: Not reported

MAP FINDINGS  
FOCUS MAP 12

Map ID      Site      Database(s)      EPA ID Number

---

**BATTERY SPECIALIST (Continued)**

**S104572731**

Facility Owner:            Not reported  
 Facility Address:         Not reported  
 Facility City:             Not reported  
 Facility State:            Not reported  
 Facility Zip:              Not reported  
 UST Owner:                Not reported  
 Handle Regulated Hazmat: Not reported  
 Own Or Operate UST:     Not reported  
 Subject To APSA:         Not reported  
 Generate Haz Waste:     Not reported  
 Treat Haz Waste:         Not reported  
 Generate Medical Waste: Not reported

Facility Id:                126941  
 Business Type:            6HK18  
 EPA Id Number:            Not reported  
 APN:                        229-291-28-00  
 Last HMMD Inspection:   01/21/2000  
 Permit Status:             INAC  
 Permit Expiration:        01/21/2000  
 Facility Owner:            LEO SOWARD  
 Facility Address:         551 N BROADWAY  
 Facility City:             ESCONDIDO  
 Facility State:            CA  
 Facility Zip:              92025-  
 UST Owner:                Not reported  
 Handle Regulated Hazmat: Not reported  
 Own Or Operate UST:     Not reported  
 Subject To APSA:         Not reported  
 Generate Haz Waste:     Y  
 Treat Haz Waste:         Not reported  
 Generate Medical Waste: Not reported

UST:

UST Name:                 UNDERGROUND TANK 126941 T001  
 Last Update:              2012-11-02 14:17:38  
 Permit Number:            126941  
 Tank Type:                SINGLE WALL  
 Additional Id:             AT3857  
 Capacity Gallons:         550  
 UST Contents:             REGULAR UNLEADED  
 Other Content Info:       REGULAR UNLEADED  
 Reg Status:                REMOVED  
 Remove Close Date:      1997-06-13 00:00:00  
 Year Installed:            Not reported  
 Pipe Type:                 Not reported  
 Delivery System:         Not reported  
 Monitor Code:             90  
 UST Monitor Method:     NO MONITORING ALTERNATIVE SELECTED. VERIFY AND ENTER MONITORING ALTERNATIVE DURING INSPECTION.

UST Name:                 UNDERGROUND TANK 126941 T002  
 Last Update:              2012-11-02 14:17:38  
 Permit Number:            126941  
 Tank Type:                SINGLE WALL  
 Additional Id:             AT3857  
 Capacity Gallons:         550  
 UST Contents:             REGULAR UNLEADED

MAP FINDINGS  
FOCUS MAP 12

Map ID Site Database(s) EPA ID Number

**BATTERY SPECIALIST (Continued)**

**S104572731**

Other Content Info: REGULAR UNLEADED  
 Reg Status: REMOVED  
 Remove Close Date: 1997-06-13 00:00:00  
 Year Installed: Not reported  
 Pipe Type: Not reported  
 Delivery System: Not reported  
 Monitor Code: 90  
 UST Monitor Method: NO MONITORING ALTERNATIVE SELECTED. VERIFY AND ENTER MONITORING ALTERNATIVE DURING INSPECTION.

UST Name: UNDERGROUND TANK 126941 T003  
 Last Update: 2012-11-02 14:17:38  
 Permit Number: 126941  
 Tank Type: SINGLE WALL  
 Additional Id: AT3857  
 Capacity Gallons: 550  
 UST Contents: REGULAR UNLEADED  
 Other Content Info: REGULAR UNLEADED  
 Reg Status: REMOVED  
 Remove Close Date: 1997-06-13 00:00:00  
 Year Installed: Not reported  
 Pipe Type: Not reported  
 Delivery System: Not reported  
 Monitor Code: 90  
 UST Monitor Method: NO MONITORING ALTERNATIVE SELECTED. VERIFY AND ENTER MONITORING ALTERNATIVE DURING INSPECTION.

UST Name: UNDERGROUND TANK 126941 T004  
 Last Update: 2012-11-02 14:17:38  
 Permit Number: 126941  
 Tank Type: UNKNOWN  
 Additional Id: AT3857  
 Capacity Gallons: 250  
 UST Contents: REGULAR UNLEADED  
 Other Content Info: REGULAR UNLEADED  
 Reg Status: REMOVED  
 Remove Close Date: 1997-06-13 00:00:00  
 Year Installed: Not reported  
 Pipe Type: Not reported  
 Delivery System: Not reported  
 Monitor Code: 90  
 UST Monitor Method: NO MONITORING ALTERNATIVE SELECTED. VERIFY AND ENTER MONITORING ALTERNATIVE DURING INSPECTION.

UST Name: UNDERGROUND TANK 126941 T005  
 Last Update: 2012-11-02 14:17:38  
 Permit Number: 126941  
 Tank Type: SINGLE WALL  
 Additional Id: AT3587  
 Capacity Gallons: 250  
 UST Contents: REGULAR UNLEADED  
 Other Content Info: REGULAR UNLEADED  
 Reg Status: REMOVED  
 Remove Close Date: 1997-06-13 00:00:00  
 Year Installed: Not reported  
 Pipe Type: Not reported  
 Delivery System: Not reported

MAP FINDINGS  
FOCUS MAP 12

Map ID Site Database(s) EPA ID Number

**BATTERY SPECIALIST (Continued)**

**S104572731**

Monitor Code: 90  
UST Monitor Method: NO MONITORING ALTERNATIVE SELECTED. VERIFY AND ENTER MONITORING ALTERNATIVE DURING INSPECTION.

SAN DIEGO CO. SAM:

Case Number: H26941-001  
Agency: DEH Site Assessment & Mitigation  
**Funding: LOP - Federal Fund**  
Facility Type: Drinking Water Aquifer Impacted  
Facility Status: Closed Case  
Date: 10/29/1998  
Date Began: 3/3/1997

63

**BATTERY SPECIALISTS  
551 BROADWAY N  
ESCONDIDO, CA 92025**

**HIST CORTESE S102363299  
LUST N/A**

HIST CORTESE:

Region: CORTESE  
Facility County Code: 37  
Reg By: LTNKA  
Reg Id: 9UT3454

LUST REG 9:

Region: 9  
Status: Case Closed  
Case Number: 9UT3454  
Local Case: H26941-001  
Substance: Gasoline  
Qty Leaked: 0  
Abate Method: Not reported  
Local Agency: San Diego  
How Found: Other Means  
How Stopped: Remove Contents  
Source: Unknown  
Cause: Unknown  
Lead Agency: Local Agency  
Case Type: Aquifer affected  
Date Found: 03/03/1997  
Date Stopped: 03/03/1997  
Confirm Date: / /  
Submit Workplan: Not reported  
Prelim Assess: 03/14/1997  
Desc Pollution: Not reported  
Remed Plan: / /  
Remed Action: Not reported  
Began Monitor: Not reported  
Release Date: 03/03/1997  
Enforce Date: Not reported  
Closed Date: 10/29/98  
Enforce Type: Not reported  
Pilot Program: LOP  
Basin Number: 904.62  
GW Depth: 19'  
Beneficial Use: Municipal groundwater use  
NPDES Number: Not reported

MAP FINDINGS  
FOCUS MAP 12

Map ID	Site	Database(s)	EPA ID Number
--------	------	-------------	---------------

**BATTERY SPECIALISTS (Continued)**

**S102363299**

Priority: 2B  
 File Disp: Administratively opened on database, however no file physically exists  
 Interim Remedial Actions: Not reported  
 Cleanup and Abatement order Number: Not reported  
 Waste Discharge Requirement Number: Not reported

64

**E & L SUPPLY CO., INC.  
 215 W WASHINGTON AVE  
 ESCONDIDO, CA 92025**

**HIST UST U001571408  
 SWEEPS UST N/A**

HIST UST:

Region: STATE  
 Facility ID: 00000020222  
 Facility Type: Other  
 Other Type: INDUSTRIAL SUPPLIES  
 Total Tanks: 0001  
 Contact Name: Not reported  
 Telephone: 6197450933  
 Owner Name: E & L SUPPLY CO., INC.  
 Owner Address: 215 W. WASHINGTON AVE.  
 Owner City,St,Zip: ESCONDIDO, CA 92025

Tank Num: 001  
 Container Num: 1  
 Year Installed: 1978  
 Tank Capacity: 00000550  
 Tank Used for: PRODUCT  
 Type of Fuel: REGULAR  
 Tank Construction: .163 inches  
 Leak Detection: Visual, Stock Inventor

SWEEPS UST:

Status: Not reported  
 Comp Number: 20327  
 Number: Not reported  
 Board Of Equalization: 44-023180  
 Referral Date: Not reported  
 Action Date: Not reported  
 Created Date: Not reported  
 Owner Tank Id: Not reported  
 SWRCB Tank Id: 37-000-020327-000001  
 Tank Status: Not reported  
 Capacity: 550  
 Active Date: Not reported  
 Tank Use: M.V. FUEL  
 STG: PRODUCT  
 Content: LEADED  
 Number Of Tanks: 1

Status: Active  
 Comp Number: 20327  
 Number: 9  
 Board Of Equalization: 44-023180  
 Referral Date: Not reported  
 Action Date: 06-26-92  
 Created Date: 02-29-88  
 Owner Tank Id: Not reported



MAP FINDINGS  
FOCUS MAP 12

Map ID	Site	Database(s)	EPA ID Number
	<b>E &amp; L SUPPLY CO., INC. (Continued)</b>		<b>U001571408</b>
	SWRCB Tank Id: Not reported		
	Tank Status: Not reported		
	Capacity: Not reported		
	Active Date: Not reported		
	Tank Use: Not reported		
	STG: Not reported		
	Content: Not reported		
	Number Of Tanks: Not reported		
<b>64</b>	<b>EXPRESS GAS #16 225 W WASHINGTON AVE ESCONDIDO, CA 92025</b>	<b>HIST UST</b>	<b>U001571429 N/A</b>
	HIST UST:		
	Region: STATE		
	Facility ID: 00000043925		
	Facility Type: Gas Station		
	Other Type: Not reported		
	Total Tanks: 0003		
	Contact Name: A.S. SWAIN		
	Telephone: 6195623152		
	Owner Name: WILLIAM AND BARBARA WRIGHT		
	Owner Address: 8681 N. MAGNOLIA		
	Owner City,St,Zip: SANTEE, CA 92071		
	Tank Num: 001		
	Container Num: 1		
	Year Installed: Not reported		
	Tank Capacity: 00010000		
	Tank Used for: PRODUCT		
	Type of Fuel: PREMIUM		
	Tank Construction: Not reported		
	Leak Detection: Visual, Stock Inventor		
	Tank Num: 002		
	Container Num: 2		
	Year Installed: Not reported		
	Tank Capacity: 00012000		
	Tank Used for: PRODUCT		
	Type of Fuel: REGULAR		
	Tank Construction: Not reported		
	Leak Detection: Visual, Stock Inventor		
	Tank Num: 003		
	Container Num: 3		
	Year Installed: Not reported		
	Tank Capacity: 00012000		
	Tank Used for: PRODUCT		
	Type of Fuel: UNLEADED		
	Tank Construction: Not reported		
	Leak Detection: Visual, Stock Inventor		

MAP FINDINGS  
FOCUS MAP 12

Map ID	Site	Database(s)	EPA ID Number
64	<b>GOLDEN STATE GASOLINE 225 W WASHINGTON AVE ESCONDIDO, CA 92025</b>	<b>UST SWEEPS UST</b>	<b>U003789093 N/A</b>
	<p>UST:</p> <p>Facility ID: H03089 Latitude: 33.127251 Longitude: -117.084855 Permitting Agency: SAN DIEGO COUNTY</p> <p>SWEEPS UST:</p> <p>Status: Active Comp Number: 3089 Number: 9 Board Of Equalization: 44-021789 Referral Date: Not reported Action Date: 06-26-92 Created Date: 02-29-88 Owner Tank Id: Not reported SWRCB Tank Id: 37-000-003089-000001 Tank Status: A Capacity: 10000 Active Date: Not reported Tank Use: M.V. FUEL STG: P Content: LEADED Number Of Tanks: 3</p> <p>Status: Active Comp Number: 3089 Number: 9 Board Of Equalization: 44-021789 Referral Date: Not reported Action Date: 06-26-92 Created Date: 02-29-88 Owner Tank Id: Not reported SWRCB Tank Id: 37-000-003089-000002 Tank Status: A Capacity: 12000 Active Date: Not reported Tank Use: M.V. FUEL STG: P Content: LEADED Number Of Tanks: Not reported</p> <p>Status: Active Comp Number: 3089 Number: 9 Board Of Equalization: 44-021789 Referral Date: Not reported Action Date: 06-26-92 Created Date: 02-29-88 Owner Tank Id: Not reported SWRCB Tank Id: 37-000-003089-000003 Tank Status: A Capacity: 12000 Active Date: Not reported Tank Use: M.V. FUEL STG: P</p>		

MAP FINDINGS  
FOCUS MAP 12

Map ID	Site	Database(s)	EPA ID Number
--------	------	-------------	---------------

**GOLDEN STATE GASOLINE (Continued)**

**U003789093**

Content: REG UNLEADED  
Number Of Tanks: Not reported

64

**PIT STOP  
225 W WASHINGTON AVE  
ESCONDIDO, CA 92025**

**HIST UST U001571482  
N/A**

HIST UST:

Region: STATE  
Facility ID: 00000013333  
Facility Type: Gas Station  
Other Type: Not reported  
Total Tanks: 0003  
Contact Name: R PURDY  
Telephone: 6197471198  
Owner Name: DYTRON DEVELOPMENT CO.  
Owner Address: 3333 MIDWAY DR. (#101)  
Owner City,St,Zip: SAN DIEGO, CA 92110

Tank Num: 001  
Container Num: #1  
Year Installed: 1970  
Tank Capacity: 00012000  
Tank Used for: PRODUCT  
Type of Fuel: REGULAR  
Tank Construction: 1/4 inches  
Leak Detection: Visual, Stock Inventor

Tank Num: 002  
Container Num: #2  
Year Installed: Not reported  
Tank Capacity: 00012000  
Tank Used for: PRODUCT  
Type of Fuel: PREMIUM  
Tank Construction: 1/4" inches  
Leak Detection: Visual, Stock Inventor

Tank Num: 003  
Container Num: #3  
Year Installed: 1975  
Tank Capacity: 00010000  
Tank Used for: PRODUCT  
Type of Fuel: UNLEADED  
Tank Construction: 1/4 inches  
Leak Detection: Visual, Stock Inventor

64

**225 W WASHINGTON AVE  
ESCONDIDO, CA 92025**

**EDR US Hist Auto Stat 1015340067  
N/A**

EDR Historical Auto Stations:

Name: GOLDEN STATE GAS ESCONDIDO  
Year: 2001  
Address: 225 W WASHINGTON AVE

Name: GOLDEN STATE GAS

MAP FINDINGS  
FOCUS MAP 12

Map ID	Site	Database(s)	EPA ID Number
--------	------	-------------	---------------

(Continued)

1015340067

Year: 2002  
Address: 225 W WASHINGTON AVE

Name: GOLDEN STATE GAS  
Year: 2003  
Address: 225 W WASHINGTON AVE

Name: GOLDEN STATE GAS  
Year: 2004  
Address: 225 W WASHINGTON AVE

Name: GOLDEN STATE GAS  
Year: 2005  
Address: 225 W WASHINGTON AVE

Name: GOLDEN STATE GAS  
Year: 2006  
Address: 225 W WASHINGTON AVE

Name: GOLDEN STATE GAS  
Year: 2007  
Address: 225 W WASHINGTON AVE

Name: GOLDEN STATE GAS INC  
Year: 2008  
Address: 225 W WASHINGTON AVE

Name: GOLDEN STATE GAS  
Year: 2009  
Address: 225 W WASHINGTON AVE

Name: GOLDEN STATE GASOLINE  
Year: 2010  
Address: 225 W WASHINGTON AVE

Name: GOLDEN STATE GASOLINE  
Year: 2011  
Address: 225 W WASHINGTON AVE

Name: GOLDEN STATE GASOLINE  
Year: 2012  
Address: 225 W WASHINGTON AVE

64 GOLDEN STATE GASOLINE  
225 WASHINGTON AVE W  
ESCONDIDO, CA 92025

HIST CORTESE S100726132  
LUST N/A  
San Diego Co. HMMD  
SAN DIEGO CO. SAM

HIST CORTESE:  
Region: CORTESE  
Facility County Code: 37  
Reg By: LTNKA  
Reg Id: 9UT3858

LUST:  
Region: STATE  
Global Id: T0607302617

MAP FINDINGS  
FOCUS MAP 12

Map ID	Site	Database(s)	EPA ID Number
--------	------	-------------	---------------

**GOLDEN STATE GASOLINE (Continued)**

**S100726132**

Latitude:	33.1259969
Longitude:	-117.0864113
Case Type:	LUST Cleanup Site
Status:	Open - Site Assessment
Status Date:	05/12/2010
Lead Agency:	SAN DIEGO COUNTY LOP
Case Worker:	CB
Local Agency:	SAN DIEGO COUNTY LOP
RB Case Number:	9UT3858
LOC Case Number:	H03089-001
File Location:	Local Agency
Potential Media Affect:	Aquifer used for drinking water supply
Potential Contaminants of Concern:	Benzene, Diesel, MTBE / TBA / Other Fuel Oxygenates, Gasoline
Site History:	Soil sampling was completed in 1998 in association with a permit to re-line the three UST's on site. TPH(g), BTEX, and MTBE were found in the soil samples. In 2000, 2 soil borings were advanced and completed as monitoring wells. Soil and groundwater samples contained TPH(g), BTEX, and MTBE. In 2006 an additional 4 borings were advanced and completed as monitoring wells. They were located closer to each property line. Only soil samples from monitoring well four contained contaminants, which were TPH(g), TPH(d), and BTEX. However, groundwater samples from every monitoring well showed high levels of TPH from gas and diesel, BTEX, and associated oxygenates including MTBE. On 11/21/2007 a workplan was approved to conduct vapor sampling and a health risk assessment for occupants of the building on site and buildings off-site on the properties to the east and west, and to construct four additional groundwater monitoring wells off-site. This workplan was re-approved for an additional 6 months on 12/11/08. DEH has not yet received a site assessment report for this workplan, or any groundwater monitoring data since 2005. Please see the Environmental Data tab for additional site specific information.

Click here to access the California GeoTracker records for this facility:

**Contact:**

Global Id:	T0607302617
Contact Type:	Local Agency Caseworker
Contact Name:	CRAIG BURNETT
Organization Name:	SAN DIEGO COUNTY LOP
Address:	P.O. Box 129261
City:	SAN DIEGO
Email:	craig.burnett@sdcounty.ca.gov
Phone Number:	8585056978

**Status History:**

Global Id:	T0607302617
Status:	Open - Case Begin Date
Status Date:	11/21/1998
Global Id:	T0607302617
Status:	Open - Remediation
Status Date:	05/22/1999
Global Id:	T0607302617
Status:	Open - Site Assessment
Status Date:	05/12/2010

MAP FINDINGS  
FOCUS MAP 12

Map ID	Site	Database(s)	EPA ID Number
--------	------	-------------	---------------

**GOLDEN STATE GASOLINE (Continued)**

**S100726132**

Regulatory Activities:

Global Id:	T0607302617
Action Type:	ENFORCEMENT
Date:	10/25/2013
Action:	Technical Correspondence / Assistance / Other
Global Id:	T0607302617
Action Type:	ENFORCEMENT
Date:	12/06/2012
Action:	Technical Correspondence / Assistance / Other
Global Id:	T0607302617
Action Type:	ENFORCEMENT
Date:	01/19/2011
Action:	Technical Correspondence / Assistance / Other
Global Id:	T0607302617
Action Type:	RESPONSE
Date:	04/03/2014
Action:	Monitoring Report - Quarterly
Global Id:	T0607302617
Action Type:	RESPONSE
Date:	12/13/2010
Action:	Monitoring Report - Quarterly - Regulator Responded
Global Id:	T0607302617
Action Type:	RESPONSE
Date:	11/29/2010
Action:	Other Workplan - Regulator Responded
Global Id:	T0607302617
Action Type:	RESPONSE
Date:	03/03/2011
Action:	Monitoring Report - Quarterly - Regulator Responded
Global Id:	T0607302617
Action Type:	RESPONSE
Date:	06/20/2011
Action:	Monitoring Report - Quarterly - Regulator Responded
Global Id:	T0607302617
Action Type:	RESPONSE
Date:	04/26/2011
Action:	Clean Up Fund - 5-Year Review Summary - Regulator Responded
Global Id:	T0607302617
Action Type:	ENFORCEMENT
Date:	03/10/2011
Action:	Technical Correspondence / Assistance / Other
Global Id:	T0607302617
Action Type:	ENFORCEMENT
Date:	06/03/2010
Action:	Technical Correspondence / Assistance / Other
Global Id:	T0607302617

MAP FINDINGS  
FOCUS MAP 12

Map ID	Site	Database(s)	EPA ID Number
--------	------	-------------	---------------

**GOLDEN STATE GASOLINE (Continued)**

**S100726132**

Action Type:	ENFORCEMENT
Date:	07/29/2011
Action:	Technical Correspondence / Assistance / Other
Global Id:	T0607302617
Action Type:	ENFORCEMENT
Date:	11/02/2010
Action:	Letter - Notice
Global Id:	T0607302617
Action Type:	RESPONSE
Date:	01/31/2010
Action:	Monitoring Report - Semi-Annually
Global Id:	T0607302617
Action Type:	ENFORCEMENT
Date:	12/11/2008
Action:	Technical Correspondence / Assistance / Other
Global Id:	T0607302617
Action Type:	ENFORCEMENT
Date:	08/02/2011
Action:	Technical Correspondence / Assistance / Other
Global Id:	T0607302617
Action Type:	ENFORCEMENT
Date:	01/19/2011
Action:	Technical Correspondence / Assistance / Other
Global Id:	T0607302617
Action Type:	ENFORCEMENT
Date:	12/12/2011
Action:	Technical Correspondence / Assistance / Other
Global Id:	T0607302617
Action Type:	Other
Date:	01/01/1950
Action:	Leak Stopped
Global Id:	T0607302617
Action Type:	RESPONSE
Date:	06/27/2011
Action:	Risk Assessment Report - Regulator Responded
Global Id:	T0607302617
Action Type:	RESPONSE
Date:	09/29/2011
Action:	Soil and Water Investigation Workplan - Regulator Responded
Global Id:	T0607302617
Action Type:	RESPONSE
Date:	09/29/2011
Action:	Monitoring Report - Quarterly - Regulator Responded
Global Id:	T0607302617
Action Type:	RESPONSE
Date:	09/29/2011

MAP FINDINGS  
FOCUS MAP 12

Map ID	Site	Database(s)	EPA ID Number
--------	------	-------------	---------------

**GOLDEN STATE GASOLINE (Continued)**

**S100726132**

Action:	Interim Remedial Action Plan - Regulator Responded
Global Id:	T0607302617
Action Type:	RESPONSE
Date:	10/03/2011
Action:	Other Report / Document - Regulator Responded
Global Id:	T0607302617
Action Type:	RESPONSE
Date:	06/04/2012
Action:	Monitoring Report - Quarterly - Regulator Responded
Global Id:	T0607302617
Action Type:	RESPONSE
Date:	07/05/2012
Action:	Monitoring Report - Quarterly - Regulator Responded
Global Id:	T0607302617
Action Type:	RESPONSE
Date:	06/01/2012
Action:	Monitoring Report - Quarterly - Regulator Responded
Global Id:	T0607302617
Action Type:	RESPONSE
Date:	09/08/2010
Action:	Sensitive Receptor Survey Report
Global Id:	T0607302617
Action Type:	ENFORCEMENT
Date:	10/29/2010
Action:	Technical Correspondence / Assistance / Other
Global Id:	T0607302617
Action Type:	ENFORCEMENT
Date:	10/29/2010
Action:	Letter - Notice
Global Id:	T0607302617
Action Type:	ENFORCEMENT
Date:	06/07/2012
Action:	Technical Correspondence / Assistance / Other
Global Id:	T0607302617
Action Type:	RESPONSE
Date:	10/29/2012
Action:	Monitoring Report - Semi-Annually - Regulator Responded
Global Id:	T0607302617
Action Type:	RESPONSE
Date:	10/04/2010
Action:	Site Assessment Report
Global Id:	T0607302617
Action Type:	RESPONSE
Date:	01/10/2014
Action:	Pilot Study/ Treatability Report - Regulator Responded



MAP FINDINGS  
FOCUS MAP 12

Map ID	Site	Database(s)	EPA ID Number
--------	------	-------------	---------------

**GOLDEN STATE GASOLINE (Continued)**

**S100726132**

Global Id:	T0607302617
Action Type:	RESPONSE
Date:	04/22/2013
Action:	Correspondence - Regulator Responded
Global Id:	T0607302617
Action Type:	RESPONSE
Date:	10/08/2013
Action:	Clean Up Fund - 5-Year Review Summary - Regulator Responded
Global Id:	T0607302617
Action Type:	ENFORCEMENT
Date:	07/20/2012
Action:	Technical Correspondence / Assistance / Other
Global Id:	T0607302617
Action Type:	ENFORCEMENT
Date:	08/18/2010
Action:	Technical Correspondence / Assistance / Other
Global Id:	T0607302617
Action Type:	RESPONSE
Date:	09/24/2013
Action:	Clean Up Fund - 5-Year Review Summary - Regulator Responded
Global Id:	T0607302617
Action Type:	RESPONSE
Date:	01/10/2014
Action:	Soil and Water Investigation Report - Regulator Responded
Global Id:	T0607302617
Action Type:	RESPONSE
Date:	01/10/2014
Action:	Soil and Water Investigation Report - Regulator Responded
Global Id:	T0607302617
Action Type:	RESPONSE
Date:	04/08/2014
Action:	Soil and Water Investigation Workplan - Regulator Responded
Global Id:	T0607302617
Action Type:	RESPONSE
Date:	09/17/2010
Action:	Risk Assessment Report
Global Id:	T0607302617
Action Type:	ENFORCEMENT
Date:	11/04/2010
Action:	Technical Correspondence / Assistance / Other
Global Id:	T0607302617
Action Type:	ENFORCEMENT
Date:	12/13/2011
Action:	Technical Correspondence / Assistance / Other
Global Id:	T0607302617
Action Type:	ENFORCEMENT

MAP FINDINGS  
FOCUS MAP 12

Map ID	Site	Database(s)	EPA ID Number
--------	------	-------------	---------------

**GOLDEN STATE GASOLINE (Continued)**

**S100726132**

Date: 12/13/2011  
Action: Technical Correspondence / Assistance / Other

Global Id: T0607302617  
Action Type: ENFORCEMENT  
Date: 12/13/2011  
Action: Technical Correspondence / Assistance / Other

Global Id: T0607302617  
Action Type: Other  
Date: 01/01/1950  
Action: Leak Began

Global Id: T0607302617  
Action Type: ENFORCEMENT  
Date: 03/16/1999  
Action: Notice of Responsibility

Global Id: T0607302617  
Action Type: RESPONSE  
Date: 07/31/2010  
Action: Monitoring Report - Semi-Annually

Global Id: T0607302617  
Action Type: RESPONSE  
Date: 04/26/2011  
Action: Clean Up Fund - 5-Year Review Summary

Global Id: T0607302617  
Action Type: ENFORCEMENT  
Date: 05/03/2013  
Action: Technical Correspondence / Assistance / Other

Global Id: T0607302617  
Action Type: ENFORCEMENT  
Date: 07/09/2009  
Action: Letter - Notice

Global Id: T0607302617  
Action Type: Other  
Date: 01/01/1950  
Action: Leak Discovery

Global Id: T0607302617  
Action Type: Other  
Date: 01/01/1950  
Action: Leak Reported

**LUST REG 9:**

Region: 9  
Status: Preliminary site assessment workplan submitted  
Case Number: 9UT3858  
Local Case: H03089-001  
Substance: Gasoline  
Qty Leaked: 0  
Abate Method: Not reported

MAP FINDINGS  
FOCUS MAP 12

Map ID Site Database(s) EPA ID Number

**GOLDEN STATE GASOLINE (Continued)**

**S100726132**

Local Agency: San Diego  
 How Found: Other Means  
 How Stopped: Other Means  
 Source: Unknown  
 Cause: Unknown  
 Lead Agency: Local Agency  
 Case Type: Soil only  
 Date Found: 11/21/1998  
 Date Stopped: 11/21/1998  
 Confirm Date: 11/21/1998  
 Submit Workplan: 3/16/99  
 Prelim Assess: / /  
 Desc Pollution: Not reported  
 Remed Plan: / /  
 Remed Action: Not reported  
 Began Monitor: Not reported  
 Release Date: 03/02/1999  
 Enforce Date: Not reported  
 Closed Date: Not reported  
 Enforce Type: Not reported  
 Pilot Program: LOP  
 Basin Number: 904.62  
 GW Depth: Not reported  
 Beneficial Use: MUNBU  
 NPDES Number: Not reported  
 Priority: Medium priority  
 File Disp: Administratively opened on database, however no file physically exists  
 Interim Remedial Actions: Not reported  
 Cleanup and Abatement order Number: Not reported  
 Waste Discharge Requirement Number: Not reported

**SAN DIEGO CO. HMMD:**

Facility Id: 103089  
 Business Type: 6HK28  
 EPA Id Number: CAL000219093  
 APN: 229-281-26-00  
 Last HMMD Inspection: 03/29/2012  
 Permit Status: OPEN  
 Permit Expiration: 11/30/2012  
 Facility Owner: GOLDEN STATE GASOLINE, INC  
 Facility Address: 181 N 02ND ST  
 Facility City: EL CAJON  
 Facility State: CA  
 Facility Zip: 92021-7241  
 UST Owner: GOLDEN STATE GASOLINE INC  
 Handle Regulated Hazmat: Y  
 Own Or Operate UST: Y  
 Subject To APSA: Not reported  
 Generate Haz Waste: Y  
 Treat Haz Waste: Not reported  
 Generate Medical Waste: Not reported

**UST:**

UST Name: UNDERGROUND TANK 103089 T001  
 Last Update: 2012-11-02 14:17:38  
 Permit Number: 103089  
 Tank Type: SINGLE WALL

MAP FINDINGS  
FOCUS MAP 12

Map ID	Site	Database(s)	EPA ID Number
--------	------	-------------	---------------

**GOLDEN STATE GASOLINE (Continued)**

**S100726132**

Additional Id: 1, RT2604; NT 2497  
 Capacity Gallons: 12000  
 UST Contents: REGULAR UNLEADED  
 Other Content Info: REGULAR UNLEADED  
 Reg Status: ACTIVE  
 Remove Close Date: Not reported  
 Year Installed: Not reported  
 Pipe Type: SINGLE WALL  
 Delivery System: PRESSURE  
 Monitor Code: 13  
 UST Monitor Method: SW TANK W/ CERT ATG SW PRESSURE PIPE W/ SHUTOFF LLD + CERT ATG:  
 IN-TANK TEST MONTHLY, PIPE TEST ANN 0.1 G/HR OR MO 0.2 G/HR

UST Name: UNDERGROUND TANK 103089 T002  
 Last Update: 2012-11-02 14:17:38  
 Permit Number: 103089  
 Tank Type: SINGLE WALL  
 Additional Id: 2, RT2604; NT 2497  
 Capacity Gallons: 12000  
 UST Contents: MIDGRADE UNLEADED  
 Other Content Info: MIDGRADE UNLEADED  
 Reg Status: ACTIVE  
 Remove Close Date: Not reported  
 Year Installed: Not reported  
 Pipe Type: SINGLE WALL  
 Delivery System: PRESSURE  
 Monitor Code: 13  
 UST Monitor Method: SW TANK W/ CERT ATG SW PRESSURE PIPE W/ SHUTOFF LLD + CERT ATG:  
 IN-TANK TEST MONTHLY, PIPE TEST ANN 0.1 G/HR OR MO 0.2 G/HR

UST Name: UNDERGROUND TANK 103089 T003  
 Last Update: 2012-11-02 14:17:38  
 Permit Number: 103089  
 Tank Type: SINGLE WALL  
 Additional Id: 3, RT2604; NT 2497  
 Capacity Gallons: 10000  
 UST Contents: PREMIUM UNLEADED  
 Other Content Info: PREMIUM UNLEADED  
 Reg Status: ACTIVE  
 Remove Close Date: Not reported  
 Year Installed: Not reported  
 Pipe Type: SINGLE WALL  
 Delivery System: PRESSURE  
 Monitor Code: 13  
 UST Monitor Method: SW TANK W/ CERT ATG SW PRESSURE PIPE W/ SHUTOFF LLD + CERT ATG:  
 IN-TANK TEST MONTHLY, PIPE TEST ANN 0.1 G/HR OR MO 0.2 G/HR

Active Permits:  
 Facility Id: 103089  
 Update Date: 11/02/2012  
 Case Number: 8006-61-9  
 Name: MIDGRADE UNLEADED  
 Other Information: UNDERGROUND TANK 103089 T002  
 Material Waste: Material  
 Hazardous Categories 1: FIRE  
 Hazardous Categories 2: Not reported

MAP FINDINGS  
FOCUS MAP 12

Map ID Site Database(s) EPA ID Number

**GOLDEN STATE GASOLINE (Continued)**

**S100726132**

Facility Id: 103089  
Update Date: 11/02/2012  
Case Number: Not reported  
Name: WASTE 352 ORGANIC SOLIDS (OTHER)  
Other Information: GAS FILTERS & ABSORBENT  
Material Waste: Waste  
Hazardous Categories 1: Not reported  
Hazardous Categories 2: Not reported

Facility Id: 103089  
Update Date: 11/02/2012  
Case Number: 8006-61-9  
Name: PREMIUM UNLEADED  
Other Information: UNDERGROUND TANK 103089 T003  
Material Waste: Material  
Hazardous Categories 1: FIRE  
Hazardous Categories 2: Not reported

Facility Id: 103089  
Update Date: 11/02/2012  
Case Number: 8006-61-9  
Name: REGULAR UNLEADED  
Other Information: UNDERGROUND TANK 103089 T001  
Material Waste: Material  
Hazardous Categories 1: FIRE  
Hazardous Categories 2: Not reported

Facility Id: 103089  
Update Date: 11/02/2012  
Case Number: Not reported  
Name: WASTE 134 AQUEOUS SOL'N W/LESS 10% ORG  
Other Information: WATER & FUEL  
Material Waste: Waste  
Hazardous Categories 1: Not reported  
Hazardous Categories 2: Not reported

**Violations Active Permits:**

Facility Id: 103089  
Update Date: 11/02/2012  
Inspection Date: 01/22/2004  
Violation Code: 6HV3302  
Violation: IMPRESSED CURRENT TEST NOT DONE ON TIME  
Violation Citation: CATHODIC PROTECTION: Impressed current system check not done every 60 days. 2635 (a)(2)(A)  
Activity: ACTIVE

Facility Id: 103089  
Update Date: 11/02/2012  
Inspection Date: 01/22/2004  
Violation Code: 6HV3501  
Violation: NO MONTHLY 0.2 GPH TANK GAUGING TEST  
Violation Citation: SINGLE WALLED TANKS:OPTION 1: Monthly 0.2 gallon per hour tank gauging test not performed. 2643(b)(1)  
Activity: ACTIVE

Facility Id: 103089  
Update Date: 11/02/2012

MAP FINDINGS  
FOCUS MAP 12

Map ID      Site      Database(s)      EPA ID Number

---

**GOLDEN STATE GASOLINE (Continued)**

**S100726132**

Inspection Date: 03/24/2009  
 Violation Code: 6HV3105  
 Violation: NO CURRENT FINANCIAL RESPONSIBILITY  
 Violation Citation: Current evidence of financial responsibility not available.  
 25292.2(a), 25299.33; 2809  
 Activity: ACTIVE

Facility Id: 103089  
 Update Date: 11/02/2012  
 Inspection Date: 03/02/2006  
 Violation Code: 6HV3192  
 Violation: NO D.O INSPECTION/INCOMPL;NO REPORTS  
 Violation Citation: Designated Operator monthly inspection not conducted or incomplete; or  
 DO inspection reports not onsite 2715 (c)(d)(e)  
 Activity: ACTIVE

Facility Id: 103089  
 Update Date: 11/02/2012  
 Inspection Date: 03/02/2006  
 Violation Code: 6HV3301  
 Violation: CATH PROT:SYSTEM NOT CHECKED AS REQ  
 Violation Citation: System not checked as required by tester (at 6 months/3yrs.)  
 2635(a)(2)(A)  
 Activity: ACTIVE

Facility Id: 103089  
 Update Date: 11/02/2012  
 Inspection Date: 03/23/2010  
 Violation Code: 6HV3267  
 Violation: DISP. CONTAINMENT NOT ADEQ. MONITORED  
 Violation Citation: Dispenser containment not adequately monitored. 2636(f)(1) or  
 (f)(5)(A)  
 Activity: ACTIVE

Facility Id: 103089  
 Update Date: 11/02/2012  
 Inspection Date: 03/23/2010  
 Violation Code: 6HV3192  
 Violation: NO D.O INSPECTION/INCOMPL;NO REPORTS  
 Violation Citation: Designated Operator monthly inspection not conducted or incomplete; or  
 DO inspection reports not onsite 2715 (c)(d)(e)  
 Activity: ACTIVE

Facility Id: 103089  
 Update Date: 11/02/2012  
 Inspection Date: 03/29/2011  
 Violation Code: 6HV3258  
 Violation: SENSORS NOT AT LOW POINT OR ADEQUATELY  
 Violation Citation: Sensors not placed adequately and/or at low point in sumps. 2641(a),  
 25291(a)(7)(C)  
 Activity: ACTIVE

Facility Id: 103089  
 Update Date: 11/02/2012  
 Inspection Date: 03/04/2008  
 Violation Code: 6HV3193  
 Violation: NO TRAINING/RECORD INCOMPLETE-NOT ONSITE

MAP FINDINGS  
FOCUS MAP 12

Map ID Site Database(s) EPA ID Number

**GOLDEN STATE GASOLINE (Continued)**

**S100726132**

Violation Citation: Facility employee(s) are not trained, training records are incomplete, and/or not onsite. 2715(f)  
Activity: ACTIVE

Facility Id: 103089  
Update Date: 11/02/2012  
Inspection Date: 03/04/2008  
Violation Code: 6HV3255  
Violation: SPILL CONTAIN. NOT DRY/IN GOOD CONDITION  
Violation Citation: Spill container is not in good condition and/or liquid free. 2635(b)(1), 2636(a)(1)  
Activity: ACTIVE

Facility Id: 103089  
Update Date: 11/02/2012  
Inspection Date: 03/29/2007  
Violation Code: 6HV3192  
Violation: NO D.O INSPECTION/INCOMPL;NO REPORTS  
Violation Citation: Designated Operator monthly inspection not conducted or incomplete; or DO inspection reports not onsite 2715 (c)(d)(e)  
Activity: ACTIVE

Facility Id: 103089  
Update Date: 11/02/2012  
Inspection Date: 03/04/2008  
Violation Code: 6HV3114  
Violation: 2NDRY CONT TEST NOT DONE/SENT TO CUPA  
Violation Citation: Secondary containment testing not done at 6/36 months and/or not sent to CUPA within 30 days. 25284.1; 2637(a)&(e)  
Activity: ACTIVE

Facility Id: 103089  
Update Date: 11/02/2012  
Inspection Date: 03/29/2011  
Violation Code: 6HV3261  
Violation: DISPENSER CONTAINMENT NOT DRY  
Violation Citation: Dispenser containment not free of liquid. 2631(d)(4)  
Activity: ACTIVE

Facility Id: 103089  
Update Date: 11/02/2012  
Inspection Date: 01/22/2004  
Violation Code: 6HV3557  
Violation: SWPP3: HOURLY LLD MONIT NOT DONE  
Violation Citation: SINGLE WALLED PRESSURIZED PIPING: OPTION 3 -Hourly line leak detector monitoring not performed. 25284.1(a)(4)(C ); 2643(c)(1)  
Activity: ACTIVE

Facility Id: 103089  
Update Date: 11/02/2012  
Inspection Date: 03/24/2009  
Violation Code: 6HV3551  
Violation: LINE LEAK DETECTOR NOT CERTIFIED YEARLY  
Violation Citation: SINGLE WALLED PRESSURIZED PIPING: Line leak detector not certified annually. 25284.1(a)(4)(C); 2641(j)  
Activity: ACTIVE

MAP FINDINGS  
FOCUS MAP 12

Map ID	Site	Database(s)	EPA ID Number
--------	------	-------------	---------------

**GOLDEN STATE GASOLINE (Continued)**

**S100726132**

Facility Id:	103089
Update Date:	11/02/2012
Inspection Date:	01/31/2005
Violation Code:	6HV3263
Violation:	MONITOR SYSTEM NOT ALL FUNCTIONAL
Violation Citation:	Monitoring system components &/or devices are not all functional. 2630, 2641(j), 2632
Activity:	ACTIVE
Facility Id:	103089
Update Date:	11/02/2012
Inspection Date:	03/29/2012
Violation Code:	6HV3152
Violation:	ALL MAINT/MONITOR RECORDS NOT AVAILABLE
Violation Citation:	All maintenance/monitoring/calibration/ repair records not available. 25293; 2712 (b)
Activity:	ACTIVE
Facility Id:	103089
Update Date:	11/02/2012
Inspection Date:	03/02/2006
Violation Code:	6HV3501
Violation:	NO MONTHLY 0.2 GPH TANK GAUGING TEST
Violation Citation:	SINGLE WALLED TANKS:OPTION 1: Monthly 0.2 gallon per hour tank gauging test not performed. 2643(b)(1)
Activity:	ACTIVE
Facility Id:	103089
Update Date:	11/02/2012
Inspection Date:	01/31/2005
Violation Code:	6HV3114
Violation:	2NDRY CONT TEST NOT DONE/SENT TO CUPA
Violation Citation:	Secondary containment testing not done at 6/36 months and/or not sent to CUPA within 30 days. 25284.1; 2637(a)&(e)
Activity:	ACTIVE
Facility Id:	103089
Update Date:	11/02/2012
Inspection Date:	03/29/2012
Violation Code:	6HV3164
Violation:	MONITOR EQUIP NOT PER MANUF. SPECS
Violation Citation:	All monitoring equipment not installed, calibrated, operated, and/or maintained per manufacturer instructions. 2638(a), 2641(j)
Activity:	ACTIVE
Facility Id:	103089
Update Date:	11/02/2012
Inspection Date:	03/04/2008
Violation Code:	6HV3192
Violation:	NO D.O INSPECTION/INCOMPL;NO REPORTS
Violation Citation:	Designated Operator monthly inspection not conducted or incomplete; or DO inspection reports not onsite 2715 (c)(d)(e)
Activity:	ACTIVE
Facility Id:	103089
Update Date:	11/02/2012
Inspection Date:	03/23/2010



MAP FINDINGS  
FOCUS MAP 12

Map ID      Site      Database(s)      EPA ID Number

**GOLDEN STATE GASOLINE (Continued)**

**S100726132**

Violation Code: 6HV3258  
Violation: SENSORS NOT AT LOW POINT OR ADEQUATELY  
Violation Citation: Sensors not placed adequately and/or at low point in sumps. 2641(a), 25291(a)(7)(C)  
Activity: ACTIVE

Facility Id: 103089  
Update Date: 11/02/2012  
Inspection Date: 01/22/2004  
Violation Code: 6HV3264  
Violation: SPILL CONT. NOT TESTED ANNUALLY  
Violation Citation: Spill containment at fill point not tested annually. 25284.2  
Activity: ACTIVE

Facility Id: 103089  
Update Date: 11/02/2012  
Inspection Date: 03/29/2012  
Violation Code: 6HV0138  
Violation: NO TSDf SIGNED MANIFEST ONSITE  
Violation Citation: Generator has not maintained the required signed copy of the hazardous waste manifest from the TSD facility on site for review. CCR 66262.40(a)  
Activity: ACTIVE

Facility Id: 103089  
Update Date: 11/02/2012  
Inspection Date: 02/26/2003  
Violation Code: 6HV3105  
Violation: NO CURRENT FINANCIAL RESPONSIBILITY  
Violation Citation: Current evidence of financial responsibility not available. 25292.2(a), 25299.33; 2809  
Activity: ACTIVE

Facility Id: 103089  
Update Date: 11/02/2012  
Inspection Date: 01/31/2005  
Violation Code: 6HV3264  
Violation: SPILL CONT. NOT TESTED ANNUALLY  
Violation Citation: Spill containment at fill point not tested annually. 25284.2  
Activity: ACTIVE

Facility Id: 103089  
Update Date: 11/02/2012  
Inspection Date: 03/23/2010  
Violation Code: 6HV3255  
Violation: SPILL CONTAIN. NOT DRY/IN GOOD CONDITION  
Violation Citation: Spill container is not in good condition and/or liquid free. 2635(b)(1), 2636(a)(1)  
Activity: ACTIVE

Facility Id: 103089  
Update Date: 11/02/2012  
Inspection Date: 02/26/2003  
Violation Code: 6HV0209  
Violation: WASTE ONSITE >90/180/270 DAYS  
Violation Citation: Hazardous waste is stored in excess of allowable time period (90 days) without a State permit or written variance. CCR 25201(a) &

MAP FINDINGS  
FOCUS MAP 12

Map ID	Site	Database(s)	EPA ID Number
	<b>GOLDEN STATE GASOLINE (Continued)</b>		<b>S100726132</b>
	66262.34(a)&( c) Activity: ACTIVE		
	SAN DIEGO CO. SAM: Case Number: H03089-001 Agency: DEH Site Assessment & Mitigation <b>Funding: LOP - State Fund</b> Facility Type: Drinking Water Aquifer Impacted Facility Status: Remedial Investigation Date: 5/22/1999 Date Began: 11/21/1998		
<b>64</b>	<b>235 W WASHINGTON AVE ESCONDIDO, CA 92025</b>	<b>EDR US Hist Auto Stat</b>	<b>1015350005 N/A</b>
	EDR Historical Auto Stations: Name: JEWELRY & REPAIR CTR Year: 2004 Address: 235 W WASHINGTON AVE		
<b>64</b>	<b>WILLIES CLEANERS 1 HOUR 612 N ESCONDIDO BLVD ESCONDIDO, CA</b>	<b>RCRA-SQG FINDS</b>	<b>1000284864 CAD981695240</b>
	RCRA-SQG: Date form received by agency: 09/01/1996 Facility name: WILLIES CLEANERS 1 HOUR Facility address: 612 N ESCONDIDO BLVD ESCONDIDO, CA 92025 EPA ID: CAD981695240 Contact: Not reported Contact address: Not reported Not reported Contact country: Not reported Contact telephone: Not reported Contact email: Not reported EPA Region: 09 Classification: Small Small Quantity Generator Description: Handler: generates more than 100 and less than 1000 kg of hazardous waste during any calendar month and accumulates less than 6000 kg of hazardous waste at any time; or generates 100 kg or less of hazardous waste during any calendar month, and accumulates more than 1000 kg of hazardous waste at any time		
	Owner/Operator Summary: Owner/operator name: WILLIE LASS Owner/operator address: NOT REQUIRED NOT REQUIRED, ME 99999 Owner/operator country: Not reported Owner/operator telephone: (415) 555-1212 Legal status: Private Owner/Operator Type: Owner Owner/Op start date: Not reported		

MAP FINDINGS  
FOCUS MAP 12

Map ID      Site      Database(s)      EPA ID Number

---

**WILLIES CLEANERS 1 HOUR (Continued)**

**1000284864**

Owner/Op end date:            Not reported

Owner/operator name:        NOT REQUIRED  
Owner/operator address:     NOT REQUIRED  
                                         NOT REQUIRED, ME 99999

Owner/operator country:     Not reported  
Owner/operator telephone:   (415) 555-1212

Legal status:                 Private

Owner/Operator Type:        Operator

Owner/Op start date:        Not reported

Owner/Op end date:          Not reported

Handler Activities Summary:

U.S. importer of hazardous waste:    No  
Mixed waste (haz. and radioactive):   No  
Recycler of hazardous waste:         No  
Transporter of hazardous waste:       No  
Treater, storer or disposer of HW:    No  
Underground injection activity:       No  
On-site burner exemption:             No  
Furnace exemption:                     No  
Used oil fuel burner:                    No  
Used oil processor:                     No  
User oil refiner:                        No  
Used oil fuel marketer to burner:      No  
Used oil Specification marketer:      No  
Used oil transfer facility:              No  
Used oil transporter:                  No

Historical Generators:

Date form received by agency: 11/18/1986  
Facility name:                    WILLIES CLEANERS 1 HOUR  
Classification:                    Large Quantity Generator

Violation Status:                No violations found

FINDS:

Registry ID:                      110002755769

Environmental Interest/Information System

RCRAInfo is a national information system that supports the Resource Conservation and Recovery Act (RCRA) program through the tracking of events and activities related to facilities that generate, transport, and treat, store, or dispose of hazardous waste. RCRAInfo allows RCRA program staff to track the notification, permit, compliance, and corrective action activities required under RCRA.

MAP FINDINGS  
FOCUS MAP 12

Map ID	Site	Database(s)	EPA ID Number
64	<b>PRESTIGE/ARCO #1754/PSI 5485</b> <b>300 W WASHINGTON AVE # 1754</b> <b>ESCONDIDO, CA 92025</b>  UST: Facility ID: H05156 Latitude: 33.12562 Longitude: -117.08817 Permitting Agency: SAN DIEGO COUNTY	UST	U003941197 N/A
64	<b>MARY A WALLIS</b> <b>300 W WASHINGTON AVE</b> <b>ESCONDIDO, CA 92025</b>  HIST UST: Region: STATE Facility ID: 00000026620 Facility Type: Gas Station Other Type: Not reported Total Tanks: 0005 Contact Name: Not reported Telephone: 0000000000 Owner Name: ARCO PETROLEUM PRODUCTS CO. Owner Address: 515 SOUTH FLOWER STREET Owner City,St,Zip: LOS ANGELES, CA 90071  Tank Num: 001 Container Num: 0000000001 Year Installed: 1971 Tank Capacity: 00004000 Tank Used for: PRODUCT Type of Fuel: PREMIUM Tank Construction: 0000167 inches Leak Detection: Stock Inventor, 10  Tank Num: 002 Container Num: 0000000002 Year Installed: 1971 Tank Capacity: 00004000 Tank Used for: PRODUCT Type of Fuel: PREMIUM Tank Construction: 0000167 inches Leak Detection: Stock Inventor, 10  Tank Num: 003 Container Num: 0000000003 Year Installed: 1971 Tank Capacity: 00006000 Tank Used for: PRODUCT Type of Fuel: UNLEADED Tank Construction: 0000240 inches Leak Detection: Stock Inventor, 10  Tank Num: 004 Container Num: 0000000004 Year Installed: 1973 Tank Capacity: 00006000 Tank Used for: PRODUCT Type of Fuel: UNLEADED Tank Construction: 0000240 inches	HIST UST	U001571461 N/A

MAP FINDINGS  
FOCUS MAP 12

Map ID	Site	Database(s)	EPA ID Number
--------	------	-------------	---------------

**MARY A WALLIS (Continued)**

**U001571461**

Leak Detection: Stock Inventor, 10

Tank Num: 005  
 Container Num: 0000000005  
 Year Installed: 1980  
 Tank Capacity: 00010000  
 Tank Used for: PRODUCT  
 Type of Fuel: REGULAR  
 Tank Construction: Not reported  
 Leak Detection: Stock Inventor, 10

64

**ESCONDIDO AM PM ARCO 1754  
300 W WASHINGTON AVE  
ESCONDIDO, CA 92025**

**RCRA-SQG**

**1008402398  
CAR000164780**

RCRA-SQG:

Date form received by agency: 07/14/2005  
 Facility name: ESCONDIDO AM PM ARCO 1754  
 Facility address: 300 W WASHINGTON AVE  
 ESCONDIDO, CA 92025  
 EPA ID: CAR000164780  
 Contact: SENAN F NAOUM  
 Contact address: 300 W WASHINGTON AVE  
 ESCONDIDO, CA 92025  
 Contact country: US  
 Contact telephone: 760-737-2984  
 Contact email: Not reported  
 EPA Region: 09  
 Classification: Small Small Quantity Generator  
 Description: Handler: generates more than 100 and less than 1000 kg of hazardous waste during any calendar month and accumulates less than 6000 kg of hazardous waste at any time; or generates 100 kg or less of hazardous waste during any calendar month, and accumulates more than 1000 kg of hazardous waste at any time

Owner/Operator Summary:

Owner/operator name: SENAN F NAOUM  
 Owner/operator address: Not reported  
 Not reported  
 Owner/operator country: US  
 Owner/operator telephone: Not reported  
 Legal status: Private  
 Owner/Operator Type: Owner  
 Owner/Op start date: 01/07/2004  
 Owner/Op end date: Not reported

Owner/operator name: SENAN F NAOUM  
 Owner/operator address: Not reported  
 Not reported  
 Owner/operator country: US  
 Owner/operator telephone: Not reported  
 Legal status: Private  
 Owner/Operator Type: Operator  
 Owner/Op start date: 01/07/2004  
 Owner/Op end date: Not reported

MAP FINDINGS  
FOCUS MAP 12

Map ID Site Database(s) EPA ID Number

**ESCONDIDO AM PM ARCO 1754 (Continued)**

**1008402398**

Handler Activities Summary:

U.S. importer of hazardous waste: No  
Mixed waste (haz. and radioactive): No  
Recycler of hazardous waste: No  
Transporter of hazardous waste: No  
Treater, storer or disposer of HW: No  
Underground injection activity: No  
On-site burner exemption: No  
Furnace exemption: No  
Used oil fuel burner: No  
Used oil processor: No  
User oil refiner: No  
Used oil fuel marketer to burner: No  
Used oil Specification marketer: No  
Used oil transfer facility: No  
Used oil transporter: No

Hazardous Waste Summary:

Waste code: D001  
Waste name: IGNITABLE HAZARDOUS WASTES ARE THOSE WASTES WHICH HAVE A FLASHPOINT OF LESS THAN 140 DEGREES FAHRENHEIT AS DETERMINED BY A PENSKEY-MARTENS CLOSED CUP FLASH POINT TESTER. ANOTHER METHOD OF DETERMINING THE FLASH POINT OF A WASTE IS TO REVIEW THE MATERIAL SAFETY DATA SHEET, WHICH CAN BE OBTAINED FROM THE MANUFACTURER OR DISTRIBUTOR OF THE MATERIAL. LACQUER THINNER IS AN EXAMPLE OF A COMMONLY USED SOLVENT WHICH WOULD BE CONSIDERED AS IGNITABLE HAZARDOUS WASTE.

Waste code: D018  
Waste name: BENZENE

Violation Status: No violations found

64

**WALLIS & EMARINE INC DBA AM/PM  
300 W WASHINGTON AVE 1754  
ESCONDIDO, CA 92025**

**SWEEPS UST S106934194  
N/A**

SWEEPS UST:

Status: Not reported  
Comp Number: 5156  
Number: Not reported  
Board Of Equalization: 44-000506  
Referral Date: Not reported  
Action Date: Not reported  
Created Date: Not reported  
Owner Tank Id: Not reported  
SWRCB Tank Id: 37-000-005156-000001  
Tank Status: Not reported  
Capacity: 4000  
Active Date: Not reported  
Tank Use: M.V. FUEL  
STG: PRODUCT  
Content: REG UNLEADED  
Number Of Tanks: 5

Status: Not reported  
Comp Number: 5156  
Number: Not reported  
Board Of Equalization: 44-000506

MAP FINDINGS  
 FOCUS MAP 12

Map ID      Site      Database(s)      EPA ID Number

---

**WALLIS & EMARINE INC DBA AM/PM (Continued)**

**S106934194**

Referral Date:      Not reported  
 Action Date:      Not reported  
 Created Date:      Not reported  
 Owner Tank Id:      Not reported  
 SWRCB Tank Id:      37-000-005156-000002  
 Tank Status:      Not reported  
 Capacity:      4000  
 Active Date:      Not reported  
 Tank Use:      M.V. FUEL  
 STG:      PRODUCT  
 Content:      REG UNLEADED  
 Number Of Tanks:      Not reported

Status:      Not reported  
 Comp Number:      5156  
 Number:      Not reported  
 Board Of Equalization:      44-000506  
 Referral Date:      Not reported  
 Action Date:      Not reported  
 Created Date:      Not reported  
 Owner Tank Id:      Not reported  
 SWRCB Tank Id:      37-000-005156-000003  
 Tank Status:      Not reported  
 Capacity:      6000  
 Active Date:      Not reported  
 Tank Use:      M.V. FUEL  
 STG:      PRODUCT  
 Content:      REG UNLEADED  
 Number Of Tanks:      Not reported

Status:      Not reported  
 Comp Number:      5156  
 Number:      Not reported  
 Board Of Equalization:      44-000506  
 Referral Date:      Not reported  
 Action Date:      Not reported  
 Created Date:      Not reported  
 Owner Tank Id:      Not reported  
 SWRCB Tank Id:      37-000-005156-000004  
 Tank Status:      Not reported  
 Capacity:      6000  
 Active Date:      Not reported  
 Tank Use:      M.V. FUEL  
 STG:      PRODUCT  
 Content:      REG UNLEADED  
 Number Of Tanks:      Not reported

Status:      Not reported  
 Comp Number:      5156  
 Number:      Not reported  
 Board Of Equalization:      44-000506  
 Referral Date:      Not reported  
 Action Date:      Not reported  
 Created Date:      Not reported  
 Owner Tank Id:      Not reported  
 SWRCB Tank Id:      37-000-005156-000005  
 Tank Status:      Not reported

MAP FINDINGS  
FOCUS MAP 12

Map ID      Site      Database(s)      EPA ID Number

---

**WALLIS & EMARINE INC DBA AM/PM (Continued)**

**S106934194**

Capacity: 10000  
Active Date: Not reported  
Tank Use: M.V. FUEL  
STG: PRODUCT  
Content: LEADED  
Number Of Tanks: Not reported

Status: Active  
Comp Number: 5156  
Number: 9  
Board Of Equalization: 44-000506  
Referral Date: Not reported  
Action Date: 06-26-92  
Created Date: 02-29-88  
Owner Tank Id: Not reported  
SWRCB Tank Id: 37-000-005156-000006

Tank Status: A  
Capacity: 10000  
Active Date: Not reported  
Tank Use: M.V. FUEL  
STG: W  
Content: LEADED  
Number Of Tanks: 4

Status: Active  
Comp Number: 5156  
Number: 9  
Board Of Equalization: 44-000506  
Referral Date: Not reported  
Action Date: 06-26-92  
Created Date: 02-29-88  
Owner Tank Id: Not reported  
SWRCB Tank Id: 37-000-005156-000007

Tank Status: A  
Capacity: 10000  
Active Date: Not reported  
Tank Use: M.V. FUEL  
STG: W  
Content: REG UNLEADED  
Number Of Tanks: Not reported

Status: Active  
Comp Number: 5156  
Number: 9  
Board Of Equalization: 44-000506  
Referral Date: Not reported  
Action Date: 06-26-92  
Created Date: 02-29-88  
Owner Tank Id: Not reported  
SWRCB Tank Id: 37-000-005156-000008

Tank Status: A  
Capacity: 10000  
Active Date: Not reported  
Tank Use: M.V. FUEL  
STG: P  
Content: REG UNLEADED  
Number Of Tanks: Not reported



MAP FINDINGS  
FOCUS MAP 12

Map ID	Site	Database(s)	EPA ID Number
--------	------	-------------	---------------

**WALLIS & EMARINE INC DBA AM/PM (Continued)**

**S106934194**

Status: Active  
 Comp Number: 5156  
 Number: 9  
 Board Of Equalization: 44-000506  
 Referral Date: Not reported  
 Action Date: 06-26-92  
 Created Date: 02-29-88  
 Owner Tank Id: Not reported  
 SWRCB Tank Id: 37-000-005156-000009  
 Tank Status: A  
 Capacity: 10000  
 Active Date: Not reported  
 Tank Use: M.V. FUEL  
 STG: P  
 Content: REG UNLEADED  
 Number Of Tanks: Not reported

64

**ARCO FACILITY NO. 1754  
 300 W WASHINGTON AV  
 ESCONDIDO, CA 92025**

**LUST S106060476  
 SLIC N/A  
 San Diego Co. HMMD  
 SAN DIEGO CO. SAM**

**LUST:**

Region: STATE  
 Global Id: T0607300858  
 Latitude: 33.1257439  
 Longitude: -117.0879904  
 Case Type: LUST Cleanup Site  
 Status: Open - Eligible for Closure  
 Status Date: 01/21/2014  
 Lead Agency: SAN DIEGO COUNTY LOP  
 Case Worker: EP  
 Local Agency: SAN DIEGO COUNTY LOP  
 RB Case Number: 9UT2089  
 LOC Case Number: H05156-002  
 File Location: Local Agency  
 Potential Media Affect: Aquifer used for drinking water supply  
 Potential Contaminants of Concern: Gasoline  
 Site History: Contamination was identified during a tank upgrade that indicated soil and groundwater contamination occurred on site. Site assessment activities identified LPH on site. Removal of the free product (LPH) was conducted utilizing soil vapor extraction to reduce the impact of the contamination on site. This site is currently being monitored to determine the residual extent of contamination on site. Please see the Environmental Data tab for any additional site specific information.

Click here to access the California GeoTracker records for this facility:

**Contact:**

Global Id: T0607300858  
 Contact Type: Local Agency Caseworker  
 Contact Name: ED PAREDES  
 Organization Name: SAN DIEGO COUNTY LOP  
 Address: P.O. Box 129261  
 City: SAN DIEGO  
 Email: ed.paredes@sdcounty.ca.gov  
 Phone Number: 8585056806

MAP FINDINGS  
FOCUS MAP 12

Map ID	Site	Database(s)	EPA ID Number
--------	------	-------------	---------------

**ARCO FACILITY NO. 1754 (Continued)**

**S106060476**

Status History:

Global Id: T0607300858  
Status: Open - Case Begin Date  
Status Date: 09/11/1991

Global Id: T0607300858  
Status: Open - Remediation  
Status Date: 11/30/2005

Global Id: T0607300858  
Status: Open - Eligible for Closure  
Status Date: 01/21/2014

Regulatory Activities:

Global Id: T0607300858  
Action Type: RESPONSE  
Date: 07/30/2012  
Action: Monitoring Report - Semi-Annually

Global Id: T0607300858  
Action Type: RESPONSE  
Date: 01/30/2012  
Action: Monitoring Report - Semi-Annually

Global Id: T0607300858  
Action Type: RESPONSE  
Date: 08/26/2010  
Action: Other Workplan - Regulator Responded

Global Id: T0607300858  
Action Type: RESPONSE  
Date: 02/14/2011  
Action: Other Workplan - Regulator Responded

Global Id: T0607300858  
Action Type: Other  
Date: 01/01/1950  
Action: Leak Began

Global Id: T0607300858  
Action Type: REMEDIATION  
Date: 01/01/1950  
Action: Other (Use Description Field)

Global Id: T0607300858  
Action Type: REMEDIATION  
Date: 01/01/1950  
Action: Soil Vapor Extraction (SVE)

Global Id: T0607300858  
Action Type: Other  
Date: 01/01/1950  
Action: Leak Stopped

Global Id: T0607300858  
Action Type: RESPONSE

MAP FINDINGS  
FOCUS MAP 12

Map ID	Site	Database(s)	EPA ID Number
--------	------	-------------	---------------

**ARCO FACILITY NO. 1754 (Continued)**

**S106060476**

Date: 06/08/2011  
Action: Soil and Water Investigation Workplan - Regulator Responded

Global Id: T0607300858  
Action Type: RESPONSE  
Date: 03/31/2012  
Action: Site Assessment Report - Regulator Responded

Global Id: T0607300858  
Action Type: ENFORCEMENT  
Date: 10/07/2009  
Action: Technical Correspondence / Assistance / Other

Global Id: T0607300858  
Action Type: RESPONSE  
Date: 04/30/2010  
Action: Monitoring Report - Semi-Annually

Global Id: T0607300858  
Action Type: ENFORCEMENT  
Date: 05/22/2012  
Action: Technical Correspondence / Assistance / Other

Global Id: T0607300858  
Action Type: RESPONSE  
Date: 06/21/2013  
Action: CAP/RAP - Other Report - Regulator Responded

Global Id: T0607300858  
Action Type: RESPONSE  
Date: 10/30/2010  
Action: Monitoring Report - Semi-Annually

Global Id: T0607300858  
Action Type: RESPONSE  
Date: 01/30/2013  
Action: Monitoring Report - Semi-Annually

Global Id: T0607300858  
Action Type: RESPONSE  
Date: 06/19/2013  
Action: Correspondence - Regulator Responded

Global Id: T0607300858  
Action Type: RESPONSE  
Date: 11/10/2008  
Action: Monitoring Report - Semi-Annually

Global Id: T0607300858  
Action Type: RESPONSE  
Date: 07/30/2011  
Action: Monitoring Report - Semi-Annually

Global Id: T0607300858  
Action Type: RESPONSE  
Date: 07/30/2013  
Action: Monitoring Report - Semi-Annually

MAP FINDINGS  
FOCUS MAP 12

Map ID	Site	Database(s)	EPA ID Number
	<b>ARCO FACILITY NO. 1754 (Continued)</b>		<b>S106060476</b>
	Global Id: T0607300858 Action Type: ENFORCEMENT Date: 04/08/2011 Action: Technical Correspondence / Assistance / Other		
	Global Id: T0607300858 Action Type: ENFORCEMENT Date: 01/05/2012 Action: Technical Correspondence / Assistance / Other		
	Global Id: T0607300858 Action Type: Other Date: 01/01/1950 Action: Leak Discovery		
	Global Id: T0607300858 Action Type: ENFORCEMENT Date: 10/23/1991 Action: Notice of Responsibility		
	Global Id: T0607300858 Action Type: RESPONSE Date: 05/04/2009 Action: Monitoring Report - Semi-Annually		
	Global Id: T0607300858 Action Type: RESPONSE Date: 10/30/2009 Action: Monitoring Report - Semi-Annually		
	Global Id: T0607300858 Action Type: RESPONSE Date: 07/30/2013 Action: Monitoring Report - Semi-Annually		
	Global Id: T0607300858 Action Type: ENFORCEMENT Date: 07/15/2009 Action: Letter - Notice		
	Global Id: T0607300858 Action Type: ENFORCEMENT Date: 05/08/2013 Action: Technical Correspondence / Assistance / Other		
	Global Id: T0607300858 Action Type: ENFORCEMENT Date: 08/23/2011 Action: Technical Correspondence / Assistance / Other		
	Global Id: T0607300858 Action Type: Other Date: 01/01/1950 Action: Leak Reported		

MAP FINDINGS  
FOCUS MAP 12

Map ID	Site	Database(s)	EPA ID Number
--------	------	-------------	---------------

**ARCO FACILITY NO. 1754 (Continued)**

**S106060476**

SLIC:

Region:	STATE
<b>Facility Status:</b>	<b>Completed - Case Closed</b>
Status Date:	02/25/1988
Global Id:	T0608120017
Lead Agency:	SAN DIEGO COUNTY LOP
Lead Agency Case Number:	H05156-001
Latitude:	33.125897
Longitude:	-117.088423
Case Type:	Cleanup Program Site
Case Worker:	Not reported
Local Agency:	Not reported
RB Case Number:	Not reported
File Location:	Local Agency
Potential Media Affected:	Under Investigation
Potential Contaminants of Concern:	Gasoline
Site History:	Not reported

[Click here to access the California GeoTracker records for this facility:](#)

SAN DIEGO CO. HMMD:

Facility Id:	105156
Business Type:	6HK28
EPA Id Number:	CAL000335357
APN:	229-172-40-00
Last HMMD Inspection:	06/20/2012
Permit Status:	OPEN
Permit Expiration:	01/31/2013
Facility Owner:	BP WEST COAST PRODUCTS LLC
Facility Address:	P O BOX 6038
Facility City:	ARTESIA
Facility State:	CA
Facility Zip:	90702-6038
UST Owner:	BP WEST COAST PRODUCTS LLC
Handle Regulated Hazmat:	Y
Own Or Operate UST:	Y
Subject To APSA:	Not reported
Generate Haz Waste:	Y
Treat Haz Waste:	Not reported
Generate Medical Waste:	Not reported

UST:

UST Name:	UNDERGROUND TANK 105156 T001
Last Update:	2012-11-02 14:17:38
Permit Number:	105156
Tank Type:	SINGLE WALL
Additional Id:	000000001
Capacity Gallons:	4000
UST Contents:	REGULAR UNLEADED
Other Content Info:	REGULAR UNLEADED
Reg Status:	REMOVED
Remove Close Date:	1991-11-09 00:00:00
Year Installed:	1971-01-01 00:00:00
Pipe Type:	Not reported
Delivery System:	Not reported
Monitor Code:	05
UST Monitor Method:	SW TANK DW PIPE W/ POS SHUTOFF-ALARM ON LLD W/ SIRS:SIR ANALY

MAP FINDINGS  
FOCUS MAP 12

Map ID Site Database(s) EPA ID Number

**ARCO FACILITY NO. 1754 (Continued)**

**S106060476**

MONTHLY, TANK TEST BIENNIALLY, PIPE TEST ANN 0.1 G/HR OR MO 0.2 G/HR

UST Name: UNDERGROUND TANK 105156 T002  
 Last Update: 2012-11-02 14:17:38  
 Permit Number: 105156  
 Tank Type: SINGLE WALL  
 Additional Id: 0000000002  
 Capacity Gallons: 4000  
 UST Contents: REGULAR UNLEADED  
 Other Content Info: REGULAR UNLEADED  
 Reg Status: REMOVED  
 Remove Close Date: 1991-11-09 00:00:00  
 Year Installed: 1971-01-01 00:00:00  
 Pipe Type: Not reported  
 Delivery System: Not reported  
 Monitor Code: 05  
 UST Monitor Method: SW TANK DW PIPE W/ POS SHUTOFF-ALARM ON LLD W/ SIRS:SIR ANALY  
 MONTHLY, TANK TEST BIENNIALLY, PIPE TEST ANN 0.1 G/HR OR MO 0.2 G/HR

UST Name: UNDERGROUND TANK 105156 T003  
 Last Update: 2012-11-02 14:17:38  
 Permit Number: 105156  
 Tank Type: SINGLE WALL  
 Additional Id: 0000000003  
 Capacity Gallons: 6000  
 UST Contents: REGULAR UNLEADED  
 Other Content Info: REGULAR UNLEADED  
 Reg Status: REMOVED  
 Remove Close Date: 1991-11-09 00:00:00  
 Year Installed: 1971-01-01 00:00:00  
 Pipe Type: Not reported  
 Delivery System: Not reported  
 Monitor Code: 05  
 UST Monitor Method: SW TANK DW PIPE W/ POS SHUTOFF-ALARM ON LLD W/ SIRS:SIR ANALY  
 MONTHLY, TANK TEST BIENNIALLY, PIPE TEST ANN 0.1 G/HR OR MO 0.2 G/HR

UST Name: UNDERGROUND TANK 105156 T004  
 Last Update: 2012-11-02 14:17:38  
 Permit Number: 105156  
 Tank Type: SINGLE WALL  
 Additional Id: 0000000004  
 Capacity Gallons: 6000  
 UST Contents: REGULAR UNLEADED  
 Other Content Info: REGULAR UNLEADED  
 Reg Status: REMOVED  
 Remove Close Date: 1991-11-09 00:00:00  
 Year Installed: 1973-01-01 00:00:00  
 Pipe Type: Not reported  
 Delivery System: PRESSURE  
 Monitor Code: 05  
 UST Monitor Method: SW TANK DW PIPE W/ POS SHUTOFF-ALARM ON LLD W/ SIRS:SIR ANALY  
 MONTHLY, TANK TEST BIENNIALLY, PIPE TEST ANN 0.1 G/HR OR MO 0.2 G/HR

UST Name: UNDERGROUND TANK 105156 T005  
 Last Update: 2012-11-02 14:17:38  
 Permit Number: 105156  
 Tank Type: SINGLE WALL

MAP FINDINGS  
FOCUS MAP 12

Map ID	Site	Database(s)	EPA ID Number
--------	------	-------------	---------------

**ARCO FACILITY NO. 1754 (Continued)**

**S106060476**

Additional Id: 0000000005  
 Capacity Gallons: 10000  
 UST Contents: LEADED  
 Other Content Info: LEADED  
 Reg Status: REMOVED  
 Remove Close Date: 1991-11-09 00:00:00  
 Year Installed: 1980-01-01 00:00:00  
 Pipe Type: Not reported  
 Delivery System: PRESSURE  
 Monitor Code: 05  
 UST Monitor Method: SW TANK DW PIPE W/ POS SHUTOFF-ALARM ON LLD W/ SIRS:SIR ANALY MONTHLY, TANK TEST BIENNIALY, PIPE TEST ANN 0.1 G/HR OR MO 0.2 G/HR

UST Name: UNDERGROUND TANK 105156 T006  
 Last Update: 2012-11-02 14:17:38  
 Permit Number: 105156  
 Tank Type: DOUBLE WALL  
 Additional Id: NT1561 UNLEADED FUEL RT 1913, RT4118  
 Capacity Gallons: 10000  
 UST Contents: REGULAR UNLEADED  
 Other Content Info: REGULAR UNLEADED  
 Reg Status: ACTIVE  
 Remove Close Date: Not reported  
 Year Installed: 1991-01-01 00:00:00  
 Pipe Type: DOUBLE WALL  
 Delivery System: PRESSURE  
 Monitor Code: 31A  
 UST Monitor Method: DW TANK, DW PRESSURIZED PIPE W/ DRY TANK ANNULAR; POSITIVE SHUT-OFF & FAILSAFE, 3.0LLD; UDC W/ POSITIVE SHUT-OFF

UST Name: UNDERGROUND TANK 105156 T007  
 Last Update: 2012-11-02 14:17:38  
 Permit Number: 105156  
 Tank Type: DOUBLE WALL  
 Additional Id: NT1561 UNLEADED FUEL RT 1913, RT4118  
 Capacity Gallons: 10000  
 UST Contents: REGULAR UNLEADED  
 Other Content Info: REGULAR UNLEADED  
 Reg Status: ACTIVE  
 Remove Close Date: Not reported  
 Year Installed: 1991-01-01 00:00:00  
 Pipe Type: DOUBLE WALL  
 Delivery System: PRESSURE  
 Monitor Code: 31A  
 UST Monitor Method: DW TANK, DW PRESSURIZED PIPE W/ DRY TANK ANNULAR; POSITIVE SHUT-OFF & FAILSAFE, 3.0LLD; UDC W/ POSITIVE SHUT-OFF

UST Name: UNDERGROUND TANK 105156 T008  
 Last Update: 2012-11-02 14:17:38  
 Permit Number: 105156  
 Tank Type: DOUBLE WALL  
 Additional Id: NT1561 UNLEADED FUEL RT 1913, RT4118  
 Capacity Gallons: 10000  
 UST Contents: REGULAR UNLEADED  
 Other Content Info: REGULAR UNLEADED  
 Reg Status: ACTIVE  
 Remove Close Date: Not reported

MAP FINDINGS  
FOCUS MAP 12

Map ID	Site	Database(s)	EPA ID Number
--------	------	-------------	---------------

**ARCO FACILITY NO. 1754 (Continued)**

**S106060476**

Year Installed: 1991-01-01 00:00:00  
 Pipe Type: DOUBLE WALL  
 Delivery System: PRESSURE  
 Monitor Code: 31A  
 UST Monitor Method: DW TANK, DW PRESSURIZED PIPE W/ DRY TANK ANNULAR; POSITIVE SHUT-OFF & FAILSAFE, 3.0LLD; UDC W/ POSITIVE SHUT-OFF

UST Name: UNDERGROUND TANK 105156 T009  
 Last Update: 2012-11-02 14:17:38  
 Permit Number: 105156  
 Tank Type: DOUBLE WALL  
 Additional Id: NT1561 UNLEADED FUEL RT 1913/RT3626, RT4118  
 Capacity Gallons: 10000  
 UST Contents: PREMIUM UNLEADED  
 Other Content Info: PREMIUM UNLEADED  
 Reg Status: ACTIVE  
 Remove Close Date: Not reported  
 Year Installed: 1991-01-01 00:00:00  
 Pipe Type: DOUBLE WALL  
 Delivery System: PRESSURE  
 Monitor Code: 31A  
 UST Monitor Method: DW TANK, DW PRESSURIZED PIPE W/ DRY TANK ANNULAR; POSITIVE SHUT-OFF & FAILSAFE, 3.0LLD; UDC W/ POSITIVE SHUT-OFF

Active Permits:

Facility Id: 105156  
 Update Date: 11/02/2012  
 Case Number: 8006-61-9  
 Name: WASTE 141 OFF-SPEC,AGED,SURPL INORGANICS  
 Other Information: WASTE GASOLINE- WATER MIX  
 Material Waste: Waste  
 Hazardous Categories 1: Not reported  
 Hazardous Categories 2: Not reported

Facility Id: 105156  
 Update Date: 11/02/2012  
 Case Number: Not reported  
 Name: WASTE 352 ORGANIC SOLIDS (OTHER)  
 Other Information: GAS FILTERS  
 Material Waste: Waste  
 Hazardous Categories 1: Not reported  
 Hazardous Categories 2: Not reported

Facility Id: 105156  
 Update Date: 11/02/2012  
 Case Number: 8006-61-9  
 Name: REGULAR UNLEADED  
 Other Information: UNDERGROUND TANK 105156 T006  
 Material Waste: Material  
 Hazardous Categories 1: FIRE  
 Hazardous Categories 2: Not reported

Facility Id: 105156  
 Update Date: 11/02/2012  
 Case Number: 8006-61-9  
 Name: PREMIUM UNLEADED  
 Other Information: UNDERGROUND TANK 105156 T009



MAP FINDINGS  
FOCUS MAP 12

Map ID	Site	Database(s)	EPA ID Number
--------	------	-------------	---------------

**ARCO FACILITY NO. 1754 (Continued)**

**S106060476**

Material Waste: Material  
Hazardous Categories 1: FIRE  
Hazardous Categories 2: Not reported

Facility Id: 105156  
Update Date: 11/02/2012  
Case Number: 8006-61-9  
Name: REGULAR UNLEADED  
Other Information: UNDERGROUND TANK 105156 T007  
Material Waste: Material  
Hazardous Categories 1: FIRE  
Hazardous Categories 2: Not reported

Facility Id: 105156  
Update Date: 11/02/2012  
Case Number: 8006-61-9  
Name: REGULAR UNLEADED  
Other Information: UNDERGROUND TANK 105156 T008  
Material Waste: Material  
Hazardous Categories 1: FIRE  
Hazardous Categories 2: Not reported

**Violations Active Permits:**

Facility Id: 105156  
Update Date: 11/02/2012  
Inspection Date: 07/15/2008  
Violation Code: 6HV3411  
Violation: LLD NOT INSTALLED/NOT FUNCTIONAL  
Violation Citation: DOUBLE WALLED PRESSURIZED PIPING-Including Under Dispenser Containment (UDC);Line leak detector is not installed, not functional, or not tested. 2636(f)(2), 25284.1(a)(4)(C), 2641(j)  
Activity: ACTIVE

Facility Id: 105156  
Update Date: 11/02/2012  
Inspection Date: 06/20/2012  
Violation Code: 6HV3114  
Violation: 2NDRY CONT TEST NOT DONE/SENT TO CUPA  
Violation Citation: Secondary containment testing not done at 6/36 months and/or not sent to CUPA within 30 days. 25284.1; 2637(a)&(e)  
Activity: ACTIVE

Facility Id: 216697  
Business Type: 6HK28  
EPA Id Number: CAL000335357  
APN: 229-172-40-00  
Last HMMMD Inspection: Not reported  
Permit Status: INAC  
Permit Expiration: 06/30/2013  
Facility Owner: BP WEST COAST PRODUCTS LLC  
Facility Address: Not reported  
Facility City: Not reported  
Facility State: Not reported  
Facility Zip: Not reported  
UST Owner: Not reported  
Handle Regulated Hazmat: Y

MAP FINDINGS  
FOCUS MAP 12

Map ID	Site	Database(s)	EPA ID Number
--------	------	-------------	---------------

**ARCO FACILITY NO. 1754 (Continued)**

**S106060476**

Own Or Operate UST: Y  
 Subject To APSA: Not reported  
 Generate Haz Waste: Y  
 Treat Haz Waste: Not reported  
 Generate Medical Waste: Not reported

UST:

UST Name: UNDERGROUND TANK 105156 T001  
 Last Update: 2012-11-02 14:17:38  
 Permit Number: 216697  
 Tank Type: SINGLE WALL  
 Additional Id: 0000000001  
 Capacity Gallons: 4000  
 UST Contents: REGULAR UNLEADED  
 Other Content Info: REGULAR UNLEADED  
 Reg Status: REMOVED  
 Remove Close Date: 1991-11-09 00:00:00  
 Year Installed: 1971-01-01 00:00:00  
 Pipe Type: Not reported  
 Delivery System: Not reported  
 Monitor Code: 05  
 UST Monitor Method: SW TANK DW PIPE W/ POS SHUTOFF-ALARM ON LLD W/ SIRS:SIR ANALY MONTHLY, TANK TEST BIENNIALY, PIPE TEST ANN 0.1 G/HR OR MO 0.2 G/HR

UST Name: UNDERGROUND TANK 105156 T002  
 Last Update: 2012-11-02 14:17:38  
 Permit Number: 216697  
 Tank Type: SINGLE WALL  
 Additional Id: 0000000002  
 Capacity Gallons: 4000  
 UST Contents: REGULAR UNLEADED  
 Other Content Info: REGULAR UNLEADED  
 Reg Status: REMOVED  
 Remove Close Date: 1991-11-09 00:00:00  
 Year Installed: 1971-01-01 00:00:00  
 Pipe Type: Not reported  
 Delivery System: Not reported  
 Monitor Code: 05  
 UST Monitor Method: SW TANK DW PIPE W/ POS SHUTOFF-ALARM ON LLD W/ SIRS:SIR ANALY MONTHLY, TANK TEST BIENNIALY, PIPE TEST ANN 0.1 G/HR OR MO 0.2 G/HR

UST Name: UNDERGROUND TANK 105156 T003  
 Last Update: 2012-11-02 14:17:38  
 Permit Number: 216697  
 Tank Type: SINGLE WALL  
 Additional Id: 0000000003  
 Capacity Gallons: 6000  
 UST Contents: REGULAR UNLEADED  
 Other Content Info: REGULAR UNLEADED  
 Reg Status: REMOVED  
 Remove Close Date: 1991-11-09 00:00:00  
 Year Installed: 1971-01-01 00:00:00  
 Pipe Type: Not reported  
 Delivery System: Not reported  
 Monitor Code: 05  
 UST Monitor Method: SW TANK DW PIPE W/ POS SHUTOFF-ALARM ON LLD W/ SIRS:SIR ANALY MONTHLY, TANK TEST BIENNIALY, PIPE TEST ANN 0.1 G/HR OR MO 0.2 G/HR

MAP FINDINGS  
FOCUS MAP 12

Map ID	Site	Database(s)	EPA ID Number
--------	------	-------------	---------------

**ARCO FACILITY NO. 1754 (Continued)**

**S106060476**

UST Name: UNDERGROUND TANK 105156 T004  
 Last Update: 2012-11-02 14:17:38  
 Permit Number: 216697  
 Tank Type: SINGLE WALL  
 Additional Id: 0000000004  
 Capacity Gallons: 6000  
 UST Contents: REGULAR UNLEADED  
 Other Content Info: REGULAR UNLEADED  
 Reg Status: REMOVED  
 Remove Close Date: 1991-11-09 00:00:00  
 Year Installed: 1973-01-01 00:00:00  
 Pipe Type: Not reported  
 Delivery System: PRESSURE  
 Monitor Code: 05  
 UST Monitor Method: SW TANK DW PIPE W/ POS SHUTOFF-ALARM ON LLD W/ SIRS:SIR ANALY MONTHLY, TANK TEST BIENNIALY, PIPE TEST ANN 0.1 G/HR OR MO 0.2 G/HR

UST Name: UNDERGROUND TANK 105156 T005  
 Last Update: 2012-11-02 14:17:38  
 Permit Number: 216697  
 Tank Type: SINGLE WALL  
 Additional Id: 0000000005  
 Capacity Gallons: 10000  
 UST Contents: LEADED  
 Other Content Info: LEADED  
 Reg Status: REMOVED  
 Remove Close Date: 1991-11-09 00:00:00  
 Year Installed: 1980-01-01 00:00:00  
 Pipe Type: Not reported  
 Delivery System: PRESSURE  
 Monitor Code: 05  
 UST Monitor Method: SW TANK DW PIPE W/ POS SHUTOFF-ALARM ON LLD W/ SIRS:SIR ANALY MONTHLY, TANK TEST BIENNIALY, PIPE TEST ANN 0.1 G/HR OR MO 0.2 G/HR

UST Name: UNDERGROUND TANK 105156 T006  
 Last Update: 2012-11-02 14:17:38  
 Permit Number: 216697  
 Tank Type: DOUBLE WALL  
 Additional Id: NT1561 UNLEADED FUEL RT 1913, RT4118  
 Capacity Gallons: 10000  
 UST Contents: REGULAR UNLEADED  
 Other Content Info: REGULAR UNLEADED  
 Reg Status: ACTIVE  
 Remove Close Date: Not reported  
 Year Installed: 1991-01-01 00:00:00  
 Pipe Type: DOUBLE WALL  
 Delivery System: PRESSURE  
 Monitor Code: 31A  
 UST Monitor Method: DW TANK, DW PRESSURIZED PIPE W/ DRY TANK ANNULAR; POSITIVE SHUT-OFF & FAILSAFE, 3.0LLD; UDC W/ POSITIVE SHUT-OFF

UST Name: UNDERGROUND TANK 105156 T007  
 Last Update: 2012-11-02 14:17:38  
 Permit Number: 216697  
 Tank Type: DOUBLE WALL  
 Additional Id: NT1561 UNLEADED FUEL RT 1913, RT4118  
 Capacity Gallons: 10000

MAP FINDINGS  
FOCUS MAP 12

Map ID Site Database(s) EPA ID Number

ARCO FACILITY NO. 1754 (Continued)

S106060476

UST Contents: REGULAR UNLEADED  
Other Content Info: REGULAR UNLEADED  
Reg Status: ACTIVE  
Remove Close Date: Not reported  
Year Installed: 1991-01-01 00:00:00  
Pipe Type: DOUBLE WALL  
Delivery System: PRESSURE  
Monitor Code: 31A  
UST Monitor Method: DW TANK, DW PRESSURIZED PIPE W/ DRY TANK ANNULAR; POSITIVE SHUT-OFF & FAILSAFE, 3.0LLD; UDC W/ POSITIVE SHUT-OFF

UST Name: UNDERGROUND TANK 105156 T008  
Last Update: 2012-11-02 14:17:38  
Permit Number: 216697  
Tank Type: DOUBLE WALL  
Additional Id: NT1561 UNLEADED FUEL RT 1913, RT4118  
Capacity Gallons: 10000  
UST Contents: REGULAR UNLEADED  
Other Content Info: REGULAR UNLEADED  
Reg Status: ACTIVE  
Remove Close Date: Not reported  
Year Installed: 1991-01-01 00:00:00  
Pipe Type: DOUBLE WALL  
Delivery System: PRESSURE  
Monitor Code: 31A  
UST Monitor Method: DW TANK, DW PRESSURIZED PIPE W/ DRY TANK ANNULAR; POSITIVE SHUT-OFF & FAILSAFE, 3.0LLD; UDC W/ POSITIVE SHUT-OFF

UST Name: UNDERGROUND TANK 105156 T009  
Last Update: 2012-11-02 14:17:38  
Permit Number: 216697  
Tank Type: DOUBLE WALL  
Additional Id: NT1561 UNLEADED FUEL RT 1913/RT3626, RT4118  
Capacity Gallons: 10000  
UST Contents: PREMIUM UNLEADED  
Other Content Info: PREMIUM UNLEADED  
Reg Status: ACTIVE  
Remove Close Date: Not reported  
Year Installed: 1991-01-01 00:00:00  
Pipe Type: DOUBLE WALL  
Delivery System: PRESSURE  
Monitor Code: 31A  
UST Monitor Method: DW TANK, DW PRESSURIZED PIPE W/ DRY TANK ANNULAR; POSITIVE SHUT-OFF & FAILSAFE, 3.0LLD; UDC W/ POSITIVE SHUT-OFF

SAN DIEGO CO. SAM:

Case Number: H05156-001  
Agency: DEH Site Assessment & Mitigation  
**Funding:** **Non Billable**  
Facility Type: Failed Integrity Test  
Facility Status: Closed Case  
Date: 2/25/1988  
Date Began: 1/30/1987

Case Number: H05156-002  
Agency: DEH Site Assessment & Mitigation

MAP FINDINGS  
FOCUS MAP 12

Map ID	Site	Database(s)	EPA ID Number
	<b>ARCO FACILITY NO. 1754 (Continued)</b>		<b>S106060476</b>
	<b>Funding:</b> LOP - State Fund Facility Type: Drinking Water Aquifer Impacted Facility Status: Remedial Action (Clean-Up) Date: 3/20/2006 Date Began: 9/11/1991		
<b>64</b>	<b>RITE AID 5628</b> <b>315 W WASHINGTON AVE</b> <b>ESCONDIDO, CA 92025</b>	<b>RCRA-CESQG</b> <b>FINDS</b> <b>HAZNET</b>	<b>1014387657</b> <b>CAR000212282</b>
	<b>RCRA-CESQG:</b> Date form received by agency: 09/02/2010 Facility name: RITE AID 5628 Facility address: 315 W WASHINGTON AVE ESCONDIDO, CA 92025 EPA ID: CAR000212282 Mailing address: 30 HUNTER LN CAMP HILL, PA 17011 Contact: STEPHANIE CAIATI Contact address: 30 HUNTER LN CAMP HILL, PA 17011 Contact country: US Contact telephone: 717-730-8225 Contact email: SSCAIATI@RITEAID.COM EPA Region: 09 Classification: Conditionally Exempt Small Quantity Generator Description: Handler: generates 100 kg or less of hazardous waste per calendar month, and accumulates 1000 kg or less of hazardous waste at any time; or generates 1 kg or less of acutely hazardous waste per calendar month, and accumulates at any time: 1 kg or less of acutely hazardous waste; or 100 kg or less of any residue or contaminated soil, waste or other debris resulting from the cleanup of a spill, into or on any land or water, of acutely hazardous waste; or generates 100 kg or less of any residue or contaminated soil, waste or other debris resulting from the cleanup of a spill, into or on any land or water, of acutely hazardous waste during any calendar month, and accumulates at any time: 1 kg or less of acutely hazardous waste; or 100 kg or less of any residue or contaminated soil, waste or other debris resulting from the cleanup of a spill, into or on any land or water, of acutely hazardous waste		
	<b>Owner/Operator Summary:</b> Owner/operator name: RITE AID CORP Owner/operator address: 30 HUNTER LN CAMP HILL, PA 17011 Owner/operator country: US Owner/operator telephone: 717-730-8225 Legal status: Private Owner/Operator Type: Operator Owner/Op start date: 09/01/1962 Owner/Op end date: Not reported Owner/operator name: RITE AID CORP Owner/operator address: 30 HUNTER LN CAMP HILL, PA 17011 Owner/operator country: US Owner/operator telephone: 717-730-8225		

MAP FINDINGS  
FOCUS MAP 12

Map ID	Site	Database(s)	EPA ID Number
--------	------	-------------	---------------

**RITE AID 5628 (Continued)**

**1014387657**

Legal status: Private  
 Owner/Operator Type: Owner  
 Owner/Op start date: 09/01/1962  
 Owner/Op end date: Not reported

Handler Activities Summary:

U.S. importer of hazardous waste: No  
 Mixed waste (haz. and radioactive): No  
 Recycler of hazardous waste: No  
 Transporter of hazardous waste: No  
 Treater, storer or disposer of HW: No  
 Underground injection activity: No  
 On-site burner exemption: No  
 Furnace exemption: No  
 Used oil fuel burner: No  
 Used oil processor: No  
 User oil refiner: No  
 Used oil fuel marketer to burner: No  
 Used oil Specification marketer: No  
 Used oil transfer facility: No  
 Used oil transporter: No

Hazardous Waste Summary:

Waste code: D001  
 Waste name: IGNITABLE HAZARDOUS WASTES ARE THOSE WASTES WHICH HAVE A FLASHPOINT OF LESS THAN 140 DEGREES FAHRENHEIT AS DETERMINED BY A PENSKEY-MARTENS CLOSED CUP FLASH POINT TESTER. ANOTHER METHOD OF DETERMINING THE FLASH POINT OF A WASTE IS TO REVIEW THE MATERIAL SAFETY DATA SHEET, WHICH CAN BE OBTAINED FROM THE MANUFACTURER OR DISTRIBUTOR OF THE MATERIAL. LACQUER THINNER IS AN EXAMPLE OF A COMMONLY USED SOLVENT WHICH WOULD BE CONSIDERED AS IGNITABLE HAZARDOUS WASTE.

Waste code: D002  
 Waste name: A WASTE WHICH HAS A PH OF LESS THAN 2 OR GREATER THAN 12.5 IS CONSIDERED TO BE A CORROSIVE HAZARDOUS WASTE. SODIUM HYDROXIDE, A CAUSTIC SOLUTION WITH A HIGH PH, IS OFTEN USED BY INDUSTRIES TO CLEAN OR DEGREASE PARTS. HYDROCHLORIC ACID, A SOLUTION WITH A LOW PH, IS USED BY MANY INDUSTRIES TO CLEAN METAL PARTS PRIOR TO PAINTING. WHEN THESE CAUSTIC OR ACID SOLUTIONS BECOME CONTAMINATED AND MUST BE DISPOSED, THE WASTE WOULD BE A CORROSIVE HAZARDOUS WASTE.

Waste code: D005  
 Waste name: BARIUM

Waste code: D006  
 Waste name: CADMIUM

Waste code: D007  
 Waste name: CHROMIUM

Waste code: D008  
 Waste name: LEAD

Waste code: D016  
 Waste name: 2,4-D

MAP FINDINGS  
 FOCUS MAP 12

Map ID Site Database(s) EPA ID Number

**RITE AID 5628 (Continued)**

**1014387657**

Waste code: D035  
 Waste name: METHYL ETHYL KETONE

Waste code: U002  
 Waste name: ACETONE (I)

Waste code: U080  
 Waste name: METHANE, DICHLORO-

Waste code: U160  
 Waste name: 2-BUTANONE, PEROXIDE (R,T)

Violation Status: No violations found

**FINDS:**

Registry ID: 110055808513

Environmental Interest/Information System

**HAZNET:**

Year: 2012  
 Gepaid: CAR000212282  
 Contact: STEPHANIE A. CAIATI  
 Telephone: 7177308225  
 Mailing Name: Not reported  
 Mailing Address: 30 HUNTER LN  
 Mailing City,St,Zip: CAMP HILL, PA 170112400  
 Gen County: San Diego  
 TSD EPA ID: INR000110197  
 TSD County: Not reported  
 Waste Category: Not reported  
 Disposal Method: Storage, Bulking, And/Or Transfer Off Site--No Treatment/Reovery (H010-H129) Or (H131-H135)  
 Tons: 0.005  
 Facility County: San Diego

Year: 2012  
 Gepaid: CAR000212282  
 Contact: STEPHANIE A. CAIATI  
 Telephone: 7177308225  
 Mailing Name: Not reported  
 Mailing Address: 30 HUNTER LN  
 Mailing City,St,Zip: CAMP HILL, PA 170112400  
 Gen County: San Diego  
 TSD EPA ID: INR000110197  
 TSD County: Not reported  
 Waste Category: Not reported  
 Disposal Method: Storage, Bulking, And/Or Transfer Off Site--No Treatment/Reovery (H010-H129) Or (H131-H135)  
 Tons: 0.005  
 Facility County: San Diego

Year: 2012  
 Gepaid: CAR000212282  
 Contact: STEPHANIE A. CAIATI  
 Telephone: 7177308225

MAP FINDINGS  
FOCUS MAP 12

Map ID	Site	Database(s)	EPA ID Number
--------	------	-------------	---------------

**RITE AID 5628 (Continued)**

**1014387657**

Mailing Name: Not reported  
Mailing Address: 30 HUNTER LN  
Mailing City,St,Zip: CAMP HILL, PA 170112400  
Gen County: San Diego  
TSD EPA ID: CAD008364432  
TSD County: Los Angeles  
Waste Category: Not reported  
Disposal Method: Storage, Bulking, And/Or Transfer Off Site--No Treatment/Reovery (H010-H129) Or (H131-H135)  
Tons: 0.091  
Facility County: San Diego

Year: 2012  
Gepaid: CAR000212282  
Contact: STEPHANIE A. CAIATI  
Telephone: 7177308225  
Mailing Name: Not reported  
Mailing Address: 30 HUNTER LN  
Mailing City,St,Zip: CAMP HILL, PA 170112400  
Gen County: San Diego  
TSD EPA ID: CAD008364432  
TSD County: Los Angeles  
Waste Category: Not reported  
Disposal Method: Storage, Bulking, And/Or Transfer Off Site--No Treatment/Reovery (H010-H129) Or (H131-H135)  
Tons: 0.091  
Facility County: San Diego

Year: 2012  
Gepaid: CAR000212282  
Contact: STEPHANIE A. CAIATI  
Telephone: 7177308225  
Mailing Name: Not reported  
Mailing Address: 30 HUNTER LN  
Mailing City,St,Zip: CAMP HILL, PA 170112400  
Gen County: San Diego  
TSD EPA ID: INR000110197  
TSD County: Not reported  
Waste Category: Not reported  
Disposal Method: Not reported  
Tons: 0.006  
Facility County: San Diego

[Click this hyperlink](#) while viewing on your computer to access 13 additional CA\_HAZNET: record(s) in the EDR Site Report.

64

**370 W WASHINGTON AVE  
ESCONDIDO, CA 92025**

**EDR US Hist Cleaners 1015050439  
N/A**

EDR Historical Cleaners:  
Name: HOOVER DRY CLEANERS  
Year: 2004  
Address: 370 W WASHINGTON AVE  
  
Name: HOOVER DRY CLEANERS  
Year: 2011  
Address: 370 W WASHINGTON AVE



MAP FINDINGS  
FOCUS MAP 12

Map ID	Site	Database(s)	EPA ID Number
	<p><b>(Continued)</b></p> <p>Name: HOOVER DRY CLEANERS Year: 2012 Address: 370 W WASHINGTON AVE</p>		1015050439
64	<p><b>CHEVRON 90938</b> <b>550 N ESCONDIDO BLVD.</b> <b>ESCONDIDO, CA 92025</b></p> <p>RCRA-SQG: Date form received by agency: 02/16/2006 Facility name: CHEVRON 90938 Facility address: 550 N ESCONDIDO BLVD. ESCONDIDO, CA 92025 EPA ID: CAR000116442 Mailing address: PO BOX 6004 SAN RAMON, CA 94583 Contact: KATHY L NORRIS Contact address: Not reported Not reported Contact country: Not reported Contact telephone: (925) 842-5931 Contact email: KNORRIS@CHEVRON.COM EPA Region: 09 Classification: Small Small Quantity Generator Description: Handler: generates more than 100 and less than 1000 kg of hazardous waste during any calendar month and accumulates less than 6000 kg of hazardous waste at any time; or generates 100 kg or less of hazardous waste during any calendar month, and accumulates more than 1000 kg of hazardous waste at any time</p> <p>Owner/Operator Summary: Owner/operator name: CHEVRON USA INC. Owner/operator address: PO BOX 6004 SAN RAMON, CA 94583 Owner/operator country: US Owner/operator telephone: Not reported Legal status: Private Owner/Operator Type: Owner Owner/Op start date: 08/31/2004 Owner/Op end date: Not reported</p> <p>Owner/operator name: CHEVRON USA INC. Owner/operator address: Not reported Not reported Owner/operator country: US Owner/operator telephone: Not reported Legal status: Private Owner/Operator Type: Operator Owner/Op start date: 08/31/2004 Owner/Op end date: Not reported</p> <p>Owner/operator name: CHEVRON PRODUCTS COMPANY Owner/operator address: P O BOX 6004 SAN RAMON, CA 94583 Owner/operator country: Not reported Owner/operator telephone: (925) 842-5931 Legal status: Private</p>	RCRA-SQG	1005441183 CAR000116442

MAP FINDINGS  
FOCUS MAP 12

Map ID Site Database(s) EPA ID Number

**CHEVRON 90938 (Continued)**

**1005441183**

Owner/Operator Type: Owner  
Owner/Op start date: Not reported  
Owner/Op end date: Not reported

Handler Activities Summary:

U.S. importer of hazardous waste: No  
Mixed waste (haz. and radioactive): No  
Recycler of hazardous waste: No  
Transporter of hazardous waste: No  
Treater, storer or disposer of HW: No  
Underground injection activity: No  
On-site burner exemption: No  
Furnace exemption: No  
Used oil fuel burner: No  
Used oil processor: No  
User oil refiner: No  
Used oil fuel marketer to burner: No  
Used oil Specification marketer: No  
Used oil transfer facility: No  
Used oil transporter: No

Historical Generators:

Date form received by agency: 02/16/2006  
Facility name: CHEVRON 90938  
Classification: Large Quantity Generator

Date form received by agency: 05/16/2002  
Facility name: CHEVRON 90938  
Site name: CHEVRON STATION 90938  
Classification: Small Quantity Generator

Hazardous Waste Summary:

Waste code: D001  
Waste name: IGNITABLE HAZARDOUS WASTES ARE THOSE WASTES WHICH HAVE A FLASHPOINT OF LESS THAN 140 DEGREES FAHRENHEIT AS DETERMINED BY A PENSKEY-MARTENS CLOSED CUP FLASH POINT TESTER. ANOTHER METHOD OF DETERMINING THE FLASH POINT OF A WASTE IS TO REVIEW THE MATERIAL SAFETY DATA SHEET, WHICH CAN BE OBTAINED FROM THE MANUFACTURER OR DISTRIBUTOR OF THE MATERIAL. LACQUER THINNER IS AN EXAMPLE OF A COMMONLY USED SOLVENT WHICH WOULD BE CONSIDERED AS IGNITABLE HAZARDOUS WASTE.

Waste code: D018  
Waste name: BENZENE

Waste code: 134  
Waste name: 134

Waste code: D001  
Waste name: IGNITABLE HAZARDOUS WASTES ARE THOSE WASTES WHICH HAVE A FLASHPOINT OF LESS THAN 140 DEGREES FAHRENHEIT AS DETERMINED BY A PENSKEY-MARTENS CLOSED CUP FLASH POINT TESTER. ANOTHER METHOD OF DETERMINING THE FLASH POINT OF A WASTE IS TO REVIEW THE MATERIAL SAFETY DATA SHEET, WHICH CAN BE OBTAINED FROM THE MANUFACTURER OR DISTRIBUTOR OF THE MATERIAL. LACQUER THINNER IS AN EXAMPLE OF A COMMONLY USED SOLVENT WHICH WOULD BE CONSIDERED AS IGNITABLE HAZARDOUS WASTE.

MAP FINDINGS  
FOCUS MAP 12

Map ID	Site	Database(s)	EPA ID Number
	<b>CHEVRON 90938 (Continued)</b>		<b>1005441183</b>
	Violation Status: No violations found		
<b>64</b>	<b>CHEVRON / N ESCONDIDO BLVD 550 NORTH ESCONDIDO BOULEVARD ESCONDIDO, CA</b>	<b>RCRA-SQG FINDS HIST CORTESE LUST</b>	<b>1000686014 CAD983630104</b>
	RCRA-SQG: Date form received by agency: 04/15/1992 Facility name: CHEVRON STATION 9 0938 Facility address: 550 ESCONDIDO BLVD ESCONDIDO, CA 92025 EPA ID: CAD983630104 Mailing address: ESCONDIDO BLVD ESCONDIDO, CA 92025 Contact: JAMES MORRIS Contact address: 550 ESCONDIDO BLVD ESCONDIDO, CA 92025 Contact country: US Contact telephone: (619) 745-3250 Contact email: Not reported EPA Region: 09 Classification: Small Small Quantity Generator Description: Handler: generates more than 100 and less than 1000 kg of hazardous waste during any calendar month and accumulates less than 6000 kg of hazardous waste at any time; or generates 100 kg or less of hazardous waste during any calendar month, and accumulates more than 1000 kg of hazardous waste at any time		
	Owner/Operator Summary: Owner/operator name: CHEVRON USA INC Owner/operator address: P O BOX 2833 LA HABRA, CA 90632 Owner/operator country: Not reported Owner/operator telephone: (213) 694-7452 Legal status: Private Owner/Operator Type: Owner Owner/Op start date: Not reported Owner/Op end date: Not reported		
	Handler Activities Summary: U.S. importer of hazardous waste: No Mixed waste (haz. and radioactive): No Recycler of hazardous waste: No Transporter of hazardous waste: No Treater, storer or disposer of HW: No Underground injection activity: No On-site burner exemption: No Furnace exemption: No Used oil fuel burner: No Used oil processor: No User oil refiner: No Used oil fuel marketer to burner: No Used oil Specification marketer: No Used oil transfer facility: No Used oil transporter: No		
	Violation Status: No violations found		

MAP FINDINGS  
FOCUS MAP 12

Map ID Site Database(s) EPA ID Number

---

**CHEVRON / N ESCONDIDO BLVD (Continued)**

**1000686014**

FINDS:

Registry ID: 110013854427

Environmental Interest/Information System

The NEI (National Emissions Inventory) database contains information on stationary and mobile sources that emit criteria air pollutants and their precursors, as well as hazardous air pollutants (HAPs).

California Hazardous Waste Tracking System - Datamart (HWTS-DATAMART) provides California with information on hazardous waste shipments for generators, transporters, and treatment, storage, and disposal facilities.

RCRAInfo is a national information system that supports the Resource Conservation and Recovery Act (RCRA) program through the tracking of events and activities related to facilities that generate, transport, and treat, store, or dispose of hazardous waste. RCRAInfo allows RCRA program staff to track the notification, permit, compliance, and corrective action activities required under RCRA.

HAZARDOUS WASTE BIENNIAL REPORTER

CRITERIA AND HAZARDOUS AIR POLLUTANT INVENTORY

HIST CORTESE:

Region: CORTESE  
Facility County Code: 37  
Reg By: LTNKA  
Reg Id: 9UT2589

LUST REG 9:

Region: 9  
Status: Preliminary site assessment underway  
Case Number: 9UT2589  
Local Case: H05730-002  
Substance: Gasoline  
Qty Leaked: 0  
Abate Method: Not reported  
Local Agency: San Diego  
How Found: Tank Closure  
How Stopped: Close Tank  
Source: Unknown  
Cause: Unknown  
Lead Agency: Local Agency  
Case Type: Aquifer affected  
Date Found: 10/20/1993  
Date Stopped: 10/20/1993  
Confirm Date: 10/20/1993  
Submit Workplan: 11/29/93  
Prelim Assess: 12/22/1993  
Desc Pollution: Not reported  
Remed Plan: / /  
Remed Action: Not reported  
Began Monitor: Not reported

MAP FINDINGS  
FOCUS MAP 12

Map ID	Site	Database(s)	EPA ID Number
--------	------	-------------	---------------

**CHEVRON / N ESCONDIDO BLVD (Continued)**

**1000686014**

Release Date: 10/05/1993  
 Enforce Date: Not reported  
 Closed Date: Not reported  
 Enforce Type: Not reported  
 Pilot Program: LOP  
 Basin Number: 904.62  
 GW Depth: Not reported  
 Beneficial Use: Municipal groundwater use  
 NPDES Number: Not reported  
 Priority: 2A  
 File Disp: Not reported  
 Interim Remedial Actions: Yes  
 Cleanup and Abatement order Number: Not reported  
 Waste Discharge Requirement Number: Not reported

64

**90938  
550 N ESCONDIDO BLVD  
ESCONDIDO, CA 92025**

**LUST U001571375  
SLIC N/A  
HIST UST  
SWEEPS UST  
San Diego Co. HMMD  
SAN DIEGO CO. SAM**

**LUST:**

Region: STATE  
 Global Id: T0607301338  
 Latitude: 33.1252419  
 Longitude: -117.0874924  
 Case Type: LUST Cleanup Site  
 Status: Completed - Case Closed  
 Status Date: 02/05/2014  
 Lead Agency: SAN DIEGO COUNTY LOP  
 Case Worker: NS  
 Local Agency: SAN DIEGO COUNTY LOP  
 RB Case Number: 9UT2589  
 LOC Case Number: H05730-002  
 File Location: Local Agency  
 Potential Media Affect: Aquifer used for drinking water supply  
 Potential Contaminants of Concern: Gasoline  
 Site History:

Soil contamination was discovered during underground storage tank removal and replacement in October 1993. Groundwater monitoring has been ongoing since This case was opened following the discovery of gasoline contaminated soil during a station upgrade in October 1993. Five underground storage tanks (USTs) and associated piping were removed and four new USTs were installed. Although one of the tanks appeared corroded and some soil in the tank excavation was discolored and odorous, the highest concentrations of gasoline (3,400 mg/kg) were initially detected in soil samples collected beneath piping. Further excavation of the tank area uncovered higher gasoline concentrations in the excavation. Ninety-one soil samples were collected from the site and analyzed for gasoline, diesel and volatile organic compounds including samples from eighteen soil borings that were drilled in 1994, and additional samples in 2004 and 2009. Approximately 800 tons (approximately 600 cubic yards) of soil were excavated during tank removal and replacement in 1993. The remaining soil impacts are near the former underground storage tank area and piping. The consultant estimated that approximately 13 cubic yards of gasoline contaminated soil remain at the site. Six monitoring wells (5 on-site and one off-site) were installed in

MAP FINDINGS  
FOCUS MAP 12

Map ID      Site      Database(s)      EPA ID Number

---

90938 (Continued)

U001571375

association with the site investigation between 1993 and 2009. Groundwater monitoring began in November 1993 and continued through June 2012. Free product has not been detected in monitoring wells associated with the site. Dissolved phase gasoline constituents are present in groundwater emanating from the former tank area and extending down-gradient. Low levels of gasoline and xylenes, were the only dissolved phase constituents detected in the off-site down-gradient well MW-19. Well MW-19 is located across Escondido Boulevard to the west of the site. The consultant stated that the plumes are adequately defined, and concentrations have decreased over time. Between November 2007 and September 2008, thirteen oxygen injection events were conducted on well MW-1 in order to inject oxygen into the groundwater in an effort to increase or stimulate biodegradation of hydrocarbons. In June through August 2009, eight enhanced fluid recovery events (EFR) were conducted on MW-1 and MW-6. Approximately 7,055 gallons of groundwater and an unknown quantity of soil vapor were removed during these events. Groundwater beneath the site is designated as beneficial use for municipal, agricultural and industrial supply. The consultant contacted the City of Escondido regarding current and future use of groundwater in the area. The City stated that there was no current or planned future use of groundwater in the site vicinity. As of June 8, 2012, only MTBE and TBA exceeded the groundwater maximum contaminant levels (MCLs) and State Notification level in groundwater samples from the site. Gasoline, ETBE, and TAME were also detected in groundwater samples. The consultant estimated the time it would take for the dissolved constituents to reach MCLs and State Notification Levels using trend lines and natural attenuation rate constants derived from first order decay equations. The consultant estimated it would take up to 18 years for TBA to reach the State Notifications level, and MTBE would take up to 61 years to reach the MCL of 13 ug/l. Utilities located in the site vicinity include telecommunication cables (Time Warner Telecom, Cox Communication, Level 3 Communication). The consultant stated that since the depth to the utilities was estimated to be approximately 5 to 6 feet and groundwater generally occurs at 9 to 15 feet, it was unlikely for groundwater to impact the utility trenches. The consultant conducted a sensitive receptor survey for the site and concluded that the site did not pose a risk to any identified sensitive receptors. The nearest surface water body is Escondido Creek, located approximately 1,1

[Click here to access the California GeoTracker records for this facility:](#)

Contact:

Global Id: T0607301338  
Contact Type: Local Agency Caseworker  
Contact Name: NASSER SIONIT  
Organization Name: SAN DIEGO COUNTY LOP  
Address: P.O. Box 129261  
City: San Diego  
Email: nasser.sionit@sdcounty.ca.gov  
Phone Number: Not reported

Status History:

Global Id: T0607301338  
Status: Completed - Case Closed  
Status Date: 02/05/2014

MAP FINDINGS  
FOCUS MAP 12

Map ID	Site	Database(s)	EPA ID Number
	<b>90938 (Continued)</b>		<b>U001571375</b>
	Global Id:	T0607301338	
	Status:	Open - Case Begin Date	
	Status Date:	10/20/1993	
	Global Id:	T0607301338	
	Status:	Open - Eligible for Closure	
	Status Date:	11/06/2012	
	Global Id:	T0607301338	
	Status:	Open - Remediation	
	Status Date:	07/20/1994	
	Global Id:	T0607301338	
	Status:	Open - Eligible for Closure	
	Status Date:	02/05/2014	
	Regulatory Activities:		
	Global Id:	T0607301338	
	Action Type:	ENFORCEMENT	
	Date:	11/15/2010	
	Action:	Technical Correspondence / Assistance / Other	
	Global Id:	T0607301338	
	Action Type:	ENFORCEMENT	
	Date:	11/06/2012	
	Action:	Technical Correspondence / Assistance / Other	
	Global Id:	T0607301338	
	Action Type:	ENFORCEMENT	
	Date:	10/17/2013	
	Action:	Technical Correspondence / Assistance / Other	
	Global Id:	T0607301338	
	Action Type:	RESPONSE	
	Date:	05/23/2012	
	Action:	Correspondence	
	Global Id:	T0607301338	
	Action Type:	REMEDIATION	
	Date:	01/01/1950	
	Action:	Other (Use Description Field)	
	Global Id:	T0607301338	
	Action Type:	RESPONSE	
	Date:	07/30/2012	
	Action:	Monitoring Report - Semi-Annually	
	Global Id:	T0607301338	
	Action Type:	ENFORCEMENT	
	Date:	12/23/1993	
	Action:	Notice of Responsibility	
	Global Id:	T0607301338	
	Action Type:	RESPONSE	
	Date:	07/30/2010	
	Action:	Monitoring Report - Semi-Annually	

MAP FINDINGS  
FOCUS MAP 12

Map ID	Site	Database(s)	EPA ID Number
	<b>90938 (Continued)</b>		<b>U001571375</b>
	Global Id:	T0607301338	
	Action Type:	REMEDIATION	
	Date:	01/01/1950	
	Action:	Excavation	
	Global Id:	T0607301338	
	Action Type:	ENFORCEMENT	
	Date:	12/05/2013	
	Action:	Letter - Notice	
	Global Id:	T0607301338	
	Action Type:	ENFORCEMENT	
	Date:	07/25/2013	
	Action:	Letter - Notice	
	Global Id:	T0607301338	
	Action Type:	ENFORCEMENT	
	Date:	02/05/2014	
	Action:	Closure/No Further Action Letter	
	Global Id:	T0607301338	
	Action Type:	ENFORCEMENT	
	Date:	01/28/2014	
	Action:	Letter - Notice	
	Global Id:	T0607301338	
	Action Type:	ENFORCEMENT	
	Date:	06/02/2011	
	Action:	Technical Correspondence / Assistance / Other	
	Global Id:	T0607301338	
	Action Type:	ENFORCEMENT	
	Date:	02/01/2011	
	Action:	Technical Correspondence / Assistance / Other	
	Global Id:	T0607301338	
	Action Type:	Other	
	Date:	01/01/1950	
	Action:	Leak Stopped	
	Global Id:	T0607301338	
	Action Type:	RESPONSE	
	Date:	07/08/2011	
	Action:	CAP/RAP - Other Report - Regulator Responded	
	Global Id:	T0607301338	
	Action Type:	RESPONSE	
	Date:	05/25/2011	
	Action:	CAP/RAP - Other Report - Regulator Responded	
	Global Id:	T0607301338	
	Action Type:	RESPONSE	
	Date:	07/20/2012	
	Action:	Corrective Action Plan / Remedial Action Plan - Regulator Responded	
	Global Id:	T0607301338	
	Action Type:	RESPONSE	



MAP FINDINGS  
FOCUS MAP 12

Map ID	Site	Database(s)	EPA ID Number
	<b>90938 (Continued)</b>		<b>U001571375</b>
	Date:	10/23/2012	
	Action:	Correspondence	
	Global Id:	T0607301338	
	Action Type:	RESPONSE	
	Date:	10/25/2012	
	Action:	Corrective Action Plan / Remedial Action Plan - Regulator Responded	
	Global Id:	T0607301338	
	Action Type:	RESPONSE	
	Date:	12/03/2009	
	Action:	Soil and Water Investigation Workplan	
	Global Id:	T0607301338	
	Action Type:	RESPONSE	
	Date:	01/30/2013	
	Action:	Monitoring Report - Semi-Annually	
	Global Id:	T0607301338	
	Action Type:	ENFORCEMENT	
	Date:	02/09/2009	
	Action:	Technical Correspondence / Assistance / Other	
	Global Id:	T0607301338	
	Action Type:	ENFORCEMENT	
	Date:	04/16/2009	
	Action:	Technical Correspondence / Assistance / Other	
	Global Id:	T0607301338	
	Action Type:	ENFORCEMENT	
	Date:	08/12/2008	
	Action:	Technical Correspondence / Assistance / Other	
	Global Id:	T0607301338	
	Action Type:	ENFORCEMENT	
	Date:	07/14/2011	
	Action:	Technical Correspondence / Assistance / Other	
	Global Id:	T0607301338	
	Action Type:	RESPONSE	
	Date:	10/15/2009	
	Action:	Interim Remedial Action Report	
	Global Id:	T0607301338	
	Action Type:	RESPONSE	
	Date:	02/08/2011	
	Action:	Correspondence	
	Global Id:	T0607301338	
	Action Type:	RESPONSE	
	Date:	01/30/2010	
	Action:	Monitoring Report - Semi-Annually	
	Global Id:	T0607301338	
	Action Type:	RESPONSE	
	Date:	04/16/2013	
	Action:	Other Report / Document	

MAP FINDINGS  
FOCUS MAP 12

Map ID	Site	Database(s)	EPA ID Number
	<b>90938 (Continued)</b>		<b>U001571375</b>
	Global Id:	T0607301338	
	Action Type:	ENFORCEMENT	
	Date:	08/06/2012	
	Action:	Technical Correspondence / Assistance / Other	
	Global Id:	T0607301338	
	Action Type:	ENFORCEMENT	
	Date:	01/19/2010	
	Action:	Technical Correspondence / Assistance / Other	
	Global Id:	T0607301338	
	Action Type:	Other	
	Date:	01/01/1950	
	Action:	Leak Discovery	
	Global Id:	T0607301338	
	Action Type:	Other	
	Date:	01/01/1950	
	Action:	Leak Began	
	Global Id:	T0607301338	
	Action Type:	RESPONSE	
	Date:	01/30/2011	
	Action:	Monitoring Report - Semi-Annually	
	Global Id:	T0607301338	
	Action Type:	RESPONSE	
	Date:	07/30/2009	
	Action:	Monitoring Report - Semi-Annually	
	Global Id:	T0607301338	
	Action Type:	ENFORCEMENT	
	Date:	07/10/2012	
	Action:	Staff Letter	
	Global Id:	T0607301338	
	Action Type:	ENFORCEMENT	
	Date:	08/12/2013	
	Action:	Technical Correspondence / Assistance / Other	
	Global Id:	T0607301338	
	Action Type:	ENFORCEMENT	
	Date:	07/08/2009	
	Action:	Letter - Notice	
	Global Id:	T0607301338	
	Action Type:	ENFORCEMENT	
	Date:	04/08/2009	
	Action:	Technical Correspondence / Assistance / Other	
	Global Id:	T0607301338	
	Action Type:	Other	
	Date:	01/01/1950	
	Action:	Leak Reported	
	Global Id:	T0607301338	
	Action Type:	RESPONSE	

MAP FINDINGS  
FOCUS MAP 12

Map ID	Site	Database(s)	EPA ID Number
--------	------	-------------	---------------

**90938 (Continued)**

**U001571375**

Date:	04/26/2010
Action:	Well Installation Report
Global Id:	T0607301338
Action Type:	RESPONSE
Date:	07/30/2011
Action:	Monitoring Report - Semi-Annually
Global Id:	T0607301338
Action Type:	RESPONSE
Date:	01/30/2012
Action:	Monitoring Report - Semi-Annually

**SLIC:**

Region:	STATE
<b>Facility Status:</b>	<b>Completed - Case Closed</b>
Status Date:	02/14/1994
Global Id:	T0608148333
Lead Agency:	SAN DIEGO COUNTY LOP
Lead Agency Case Number:	H05730-001
Latitude:	33.125564
Longitude:	-117.087655
Case Type:	Cleanup Program Site
Case Worker:	SW
Local Agency:	SAN DIEGO COUNTY LOP
RB Case Number:	Not reported
File Location:	Local Agency
Potential Media Affected:	Not reported
Potential Contaminants of Concern:	Not reported
Site History:	Not reported

[Click here to access the California GeoTracker records for this facility:](#)

**HIST UST:**

Region:	STATE
Facility ID:	00000061949
Facility Type:	Gas Station
Other Type:	Not reported
Total Tanks:	0005
Contact Name:	MACY,JAY
Telephone:	6197453250
Owner Name:	CHEVRON U.S.A. INC.
Owner Address:	575 MARKET
Owner City,St,Zip:	SAN FRANCISCO, CA 94105

Tank Num:	001
Container Num:	1
Year Installed:	1970
Tank Capacity:	00005000
Tank Used for:	PRODUCT
Type of Fuel:	Not reported
Tank Construction:	0000250 unknown
Leak Detection:	Stock Inventor

Tank Num:	002
-----------	-----

MAP FINDINGS  
FOCUS MAP 12

Map ID Site Database(s) EPA ID Number

---

**90938 (Continued)**

**U001571375**

Container Num: 2  
Year Installed: 1970  
Tank Capacity: 00010000  
Tank Used for: PRODUCT  
Type of Fuel: Not reported  
Tank Construction: 0000250 unknown  
Leak Detection: Stock Inventor

Tank Num: 003  
Container Num: 3  
Year Installed: 1970  
Tank Capacity: 00010000  
Tank Used for: PRODUCT  
Type of Fuel: Not reported  
Tank Construction: 0000250 unknown  
Leak Detection: Stock Inventor

Tank Num: 004  
Container Num: 4  
Year Installed: 1970  
Tank Capacity: 00001000  
Tank Used for: WASTE  
Type of Fuel: Not reported  
Tank Construction: 0000130 unknown  
Leak Detection: Stock Inventor

Tank Num: 005  
Container Num: 5  
Year Installed: 1984  
Tank Capacity: 00010000  
Tank Used for: PRODUCT  
Type of Fuel: Not reported  
Tank Construction: 0000250 unknown  
Leak Detection: Stock Inventor

**SWEEPS UST:**

Status: Active  
Comp Number: 5730  
Number: 9  
Board Of Equalization: 44-022289  
Referral Date: Not reported  
Action Date: 06-26-92  
Created Date: 02-29-88  
Owner Tank Id: Not reported  
SWRCB Tank Id: 37-000-005730-000001  
Tank Status: A  
Capacity: 5000  
Active Date: Not reported  
Tank Use: M.V. FUEL  
STG: P  
Content: LEADED  
Number Of Tanks: 5

Status: Active  
Comp Number: 5730  
Number: 9  
Board Of Equalization: 44-022289

MAP FINDINGS  
FOCUS MAP 12

Map ID Site Database(s) EPA ID Number

**90938 (Continued)**

**U001571375**

Referral Date: Not reported  
 Action Date: 06-26-92  
 Created Date: 02-29-88  
 Owner Tank Id: Not reported  
 SWRCB Tank Id: 37-000-005730-000002  
 Tank Status: A  
 Capacity: 10000  
 Active Date: Not reported  
 Tank Use: M.V. FUEL  
 STG: P  
 Content: REG UNLEADED  
 Number Of Tanks: Not reported

Status: Active  
 Comp Number: 5730  
 Number: 9  
 Board Of Equalization: 44-022289  
 Referral Date: Not reported  
 Action Date: 06-26-92  
 Created Date: 02-29-88  
 Owner Tank Id: Not reported  
 SWRCB Tank Id: 37-000-005730-000003  
 Tank Status: A  
 Capacity: 10000  
 Active Date: Not reported  
 Tank Use: M.V. FUEL  
 STG: P  
 Content: REG UNLEADED  
 Number Of Tanks: Not reported

Status: Active  
 Comp Number: 5730  
 Number: 9  
 Board Of Equalization: 44-022289  
 Referral Date: Not reported  
 Action Date: 06-26-92  
 Created Date: 02-29-88  
 Owner Tank Id: Not reported  
 SWRCB Tank Id: 37-000-005730-000004  
 Tank Status: A  
 Capacity: 1000  
 Active Date: Not reported  
 Tank Use: PETROLEUM  
 STG: W  
 Content: Not reported  
 Number Of Tanks: Not reported

Status: Active  
 Comp Number: 5730  
 Number: 9  
 Board Of Equalization: 44-022289  
 Referral Date: Not reported  
 Action Date: 06-26-92  
 Created Date: 02-29-88  
 Owner Tank Id: Not reported  
 SWRCB Tank Id: 37-000-005730-000005  
 Tank Status: A

MAP FINDINGS  
FOCUS MAP 12

Map ID      Site      Database(s)      EPA ID Number

**90938 (Continued)**

**U001571375**

Capacity:                    10000  
Active Date:                Not reported  
Tank Use:                    M.V. FUEL  
STG:                            P  
Content:                      OTHER  
Number Of Tanks:         Not reported

**SAN DIEGO CO. HMMD:**

Facility Id:                 204142  
Business Type:             6HK29  
EPA Id Number:            CAL000287712  
APN:                          229-281-03-00  
Last HMMD Inspection:    03/15/2007  
Permit Status:             INAC  
Permit Expiration:        09/30/2007  
Facility Owner:            BASHAR JARBO  
Facility Address:         550 N ESCONDIDO BL  
Facility City:              ESCONDIDO  
Facility State:             CA  
Facility Zip:               92025  
UST Owner:                 BASHAR JARBO  
Handle Regulated Hazmat: Y  
Own Or Operate UST:     Y  
Subject To APSA:         Not reported  
Generate Haz Waste:     Y  
Treat Haz Waste:         Not reported  
Generate Medical Waste: Not reported

**UST:**

UST Name:                   UNDERGROUND TANK 105730 T006  
Last Update:               2012-11-02 14:17:38  
Permit Number:            204142  
Tank Type:                  DOUBLE WALL  
Additional Id:               006 REGULAR UNLEADED, RT2776  
Capacity Gallons:         12000  
UST Contents:              REGULAR UNLEADED  
Other Content Info:       REGULAR UNLEADED  
Reg Status:                 ACTIVE  
Remove Close Date:       Not reported  
Year Installed:             1993-01-01 00:00:00  
Pipe Type:                  DOUBLE WALL  
Delivery System:          PRESSURE  
Monitor Code:              31C  
UST Monitor Method:      DW TANK, DW PRESSURIZED PIPE W/ DRY TANK ANNULAR; POSITIVE SHUT-OFF & FAILSAFE, 3.0LLD; UDC W/STAND ALONE SENSOR

UST Name:                   UNDERGROUND TANK 105730 T007  
Last Update:               2012-11-02 14:17:38  
Permit Number:            204142  
Tank Type:                  DOUBLE WALL  
Additional Id:               007 RUL UNLEADED, RT2776, RT3127  
Capacity Gallons:         12000  
UST Contents:              REGULAR UNLEADED  
Other Content Info:       REGULAR UNLEADED  
Reg Status:                 ACTIVE  
Remove Close Date:       Not reported  
Year Installed:             1993-01-01 00:00:00

MAP FINDINGS  
FOCUS MAP 12

Map ID Site Database(s) EPA ID Number

**90938 (Continued)**

**U001571375**

Pipe Type: DOUBLE WALL  
Delivery System: PRESSURE  
Monitor Code: 31C  
UST Monitor Method: DW TANK, DW PRESSURIZED PIPE W/ DRY TANK ANNULAR; POSITIVE SHUT-OFF & FAILSAFE, 3.0LLD; UDC W/STAND ALONE SENSOR

UST Name: UNDERGROUND TANK 105730 T008  
Last Update: 2012-11-02 14:17:38  
Permit Number: 204142  
Tank Type: DOUBLE WALL  
Additional Id: 008 PREMUM UNLEADED, RT2776, RT3127  
Capacity Gallons: 12000  
UST Contents: PREMIUM UNLEADED  
Other Content Info: PREMIUM UNLEADED  
Reg Status: ACTIVE  
Remove Close Date: Not reported  
Year Installed: 1993-01-01 00:00:00  
Pipe Type: DOUBLE WALL  
Delivery System: PRESSURE  
Monitor Code: 31C  
UST Monitor Method: DW TANK, DW PRESSURIZED PIPE W/ DRY TANK ANNULAR; POSITIVE SHUT-OFF & FAILSAFE, 3.0LLD; UDC W/STAND ALONE SENSOR

UST Name: UNDERGROUND TANK 105730 T009  
Last Update: 2012-11-02 14:17:38  
Permit Number: 204142  
Tank Type: DOUBLE WALL  
Additional Id: 009 WASTE OIL, RT2776  
Capacity Gallons: 1000  
UST Contents: OTHER  
Other Content Info: WASTE OIL  
Reg Status: ACTIVE  
Remove Close Date: Not reported  
Year Installed: 1993-01-01 00:00:00  
Pipe Type: Not reported  
Delivery System: Not reported  
Monitor Code: 21  
UST Monitor Method: DW TANK DW SUCTION AND/ OR GRAVITY PIPING WITH INTERSTITIAL MONITORS: INTERSTITIAL

Violations Inactive Permits:

Facility Id: 204142  
Update Date: 11/02/2012  
Inspection Date: 03/07/2005  
Violation Code: 6HV3103  
Violation: NO UST PLAN CHECK PERMIT OBTAINED  
Violation Citation: UST repair/modify/closure permit not obtained .68.1004, 68.1005, 68.1009.5  
Activity: Inactive Permit

Facility Id: 204142  
Update Date: 11/02/2012  
Inspection Date: 03/07/2005  
Violation Code: 6HV3159  
Violation: MONITOR EQUIP NOT USED PER MANUFACTURER  
Violation Citation: Monitoring equipment not installed, calibrated, operated, and/or maintained per manufacturer's instructions. 2637(b), 2641(j).

MAP FINDINGS  
FOCUS MAP 12

Map ID	Site	Database(s)	EPA ID Number
--------	------	-------------	---------------

**90938 (Continued)**

**U001571375**

Activity: Inactive Permit

Facility Id: 204142  
 Update Date: 11/02/2012  
 Inspection Date: 03/07/2005  
 Violation Code: 6HV3257  
 Violation: 2NDRY CONTAINMENT NOT LIQUID FREE  
 Violation Citation: Secondary containment system components not liquid free. 2631(d)(4)  
 Activity: Inactive Permit

Facility Id: 204142  
 Update Date: 11/02/2012  
 Inspection Date: 03/07/2005  
 Violation Code: 6HV3115  
 Violation: NO 2NDARY CONTAINMT. TEST/REPAIRS  
 Violation Citation: Secondary containment testing not completed (passed) for all components &/or repairs to secondary containment components not completed. 25284.1, 25291(a)(2); 2637  
 Activity: Inactive Permit

Facility Id: 204142  
 Update Date: 11/02/2012  
 Inspection Date: 03/22/2006  
 Violation Code: 6HV3411  
 Violation: LLD NOT INSTALLED/NOT FUNCTIONAL  
 Violation Citation: DOUBLE WALLED PRESSURIZED PIPING-Including Under Dispenser Containment (UDC):Line leak detector is not installed, not functional, or not tested. 2636(f)(2), 25284.1(a)(4)(C), 2641(j)  
 Activity: Inactive Permit

Facility Id: 204142  
 Update Date: 11/02/2012  
 Inspection Date: 03/22/2006  
 Violation Code: 6HV3263  
 Violation: MONITOR SYSTEM NOT ALL FUNCTIONAL  
 Violation Citation: Monitoring system components &/or devices are not all functional. 2630, 2641(j), 2632  
 Activity: Inactive Permit

**SAN DIEGO CO. SAM:**

Case Number: H05730-001  
 Agency: DEH Site Assessment & Mitigation  
**Funding: Private - VAP**  
 Facility Type: Soils Only  
 Facility Status: Closed Case  
 Date: 2/14/1994  
 Date Began: 9/14/1993

Case Number: H05730-002  
 Agency: DEH Site Assessment & Mitigation  
**Funding: LOP - State Fund**  
 Facility Type: Drinking Water Aquifer Impacted  
 Facility Status: Remedial Investigation  
 Date: 7/20/1994  
 Date Began: 10/20/1993



MAP FINDINGS  
FOCUS MAP 12

Map ID	Site	Database(s)	EPA ID Number
64	<b>JOHN HERROD CHEVRON #2</b> <b>550 N ESCONDIDO BLVD</b> <b>ESCONDIDO, CA 92025</b>  UST: Facility ID: H05730 Latitude: 33.1268986 Longitude: -117.0863155 Permitting Agency: SAN DIEGO COUNTY	UST	U003940187 N/A
64	<b>550 N ESCONDIDO BLVD</b> <b>ESCONDIDO, CA 92025</b>  EDR Historical Auto Stations: Name: JOHN HERROD CHEVRON 2 Year: 1999 Address: 550 N ESCONDIDO BLVD  Name: JOHN HERROD CHEVRON 2 Year: 2000 Address: 550 N ESCONDIDO BLVD  Name: BJ CHEVRON Year: 2004 Address: 550 N ESCONDIDO BLVD  Name: BJ CHEVRON Year: 2005 Address: 550 N ESCONDIDO BLVD  Name: BJ GAS Year: 2006 Address: 550 N ESCONDIDO BLVD  Name: CALIFORNIA SMOG CHECK STATION Year: 2007 Address: 550 N ESCONDIDO BLVD  Name: CALIFORNIA SMOG CHECK STATION Year: 2008 Address: 550 N ESCONDIDO BLVD  Name: CALIFORNIA SMOG CHECK STATION Year: 2010 Address: 550 N ESCONDIDO BLVD  Name: RELIANCE AUTO SERVICE Year: 2011 Address: 550 N ESCONDIDO BLVD  Name: RELIANCE AUTO SERVICE Year: 2012 Address: 550 N ESCONDIDO BLVD	EDR US Hist Auto Stat	1015550019 N/A

MAP FINDINGS  
FOCUS MAP 12

Map ID	Site	Database(s)	EPA ID Number
--------	------	-------------	---------------

64	<b>UNION 76 470 N ESCONDIDO BLVD ESCONDIDO, CA 92025</b>	<b>LUST HIST UST SAN DIEGO CO. SAM</b>	<b>U001571512 N/A</b>
----	------------------------------------------------------------------	------------------------------------------------	---------------------------

LUST:

Region:	STATE
Global Id:	T0607300417
Latitude:	33.1240743005356
Longitude:	-117.086673974991
Case Type:	LUST Cleanup Site
Status:	Completed - Case Closed
Status Date:	03/12/2013
Lead Agency:	SAN DIEGO COUNTY LOP
Case Worker:	CF
Local Agency:	SAN DIEGO COUNTY LOP
RB Case Number:	9UT1598
LOC Case Number:	H03481-001
File Location:	Local Agency
Potential Media Affect:	Aquifer used for drinking water supply
Potential Contaminants of Concern:	Gasoline

Site History:

A City of Escondido (City) property located at the intersection of North Escondido Boulevard and Woodward Avenue was formerly occupied by a service station constructed in 1962. The City had purchased the property in the late 1980s in association with plans to construct a parking lot for a proposed cultural complex to be located north of Woodward Avenue. However, a tenant continued to operate the station until 1989, when its lease was terminated and the service station was demolished. On December 13, 1989, three underground storage tanks (USTs) associated with the former service station were removed, including a 12,000-gallon and a 10,000-gallon tank, both of which contained gasoline, and a 280-gallon waste oil tank. Significant odors and soil staining were noted by the County inspector during removal of the USTs and DEH Case #H03481-001 was opened. A preliminary site assessment was performed in March 1990 that included the drilling and sampling of nine exploratory borings. Five of the borings were converted to groundwater monitoring wells. Analytical results for samples collected during the investigation confirmed that unauthorized releases from the gasoline and waste oil USTs had impacted soil and groundwater beneath the site. An additional five groundwater monitoring wells, three of which were located along North Escondido Boulevard, were installed in March 1991 and four wells were installed in July 1993, two of which were located offsite. The frequency of groundwater monitoring and sampling was generally quarterly from 1992 through mid-1996. Water levels were measured during this period at depths of approximately 10 to 15 feet below top-of-casing reference points. The groundwater flow direction was interpreted from water level data to be south-southwesterly. Free product was detected in Monitoring Well MW-6 for the first time in January 1994 and attained its maximum observed apparent thickness of 0.38-foot in May 1994. Free product was absent from MW-6 after 1994 until it reappeared in 2000. Subsequent monitoring and sampling rounds were performed irregularly after 1996 until a quarterly schedule resumed in 2011. Free product has not been observed in MW-6 since 2006 when a trace was reported. Site assessment data obtained through 1993 indicated that the areal extent of gasoline impacts to soil was approximately 15,800 square feet and that the impacts extended to depths of 10 to 15 feet below grade. In December 1993, DEH required additional soil and groundwater investigation to assess the dissolved contaminant plume boundaries to the south and west. DEH

MAP FINDINGS  
FOCUS MAP 12

Map ID      Site      Database(s)      EPA ID Number

---

**UNION 76 (Continued)**

**U001571512**

also requested preparation of a remedial action plan. Pilot testing was performed at the site to evaluate soil vapor extraction (SVE) and air sparging (AS) technologies from October 1994 through May 1995. Two dual SVE/AS wells were installed within the footprint of the former gasoline UST excavation and two additional SVE/AS wells were installed between the excavation and North Escondido Boulevard. Based on findings of the pilot tests, the consultant concluded that SVE and AS were feasible to remediate discreet areas of soil and groundwater, but not cost effective to implement over the site as a whole. A CAP was submitted in January 1997, followed by submittal of a CAP addendum in September 1997. However, adequate delineation of the leading edge of the dissolved contaminant plume had not been achieved. The CAP was conditionally approved on July 30, 1998, with the requirement that additional site investigation be performed before public notification and final CAP concurrence could proceed. The additional down-gradient investigation was completed in December 1998 with the installation and sampling of a fifteenth monitoring well. A three-phase approach to site remediation was recommended in the CAP, involving excavation of impacted soil in the source areas, air sparging within the former gasoline tank excavation, and verification monitoring/nat

[Click here to access the California GeoTracker records for this facility:](#)

**Contact:**

Global Id: T0607300417  
Contact Type: Local Agency Caseworker  
Contact Name: CAROL FENNER  
Organization Name: SAN DIEGO COUNTY LOP  
Address: P.O. Box 129261  
City: San Diego  
Email: carol.fenner@sdcounty.ca.gov  
Phone Number: Not reported

**Status History:**

Global Id: T0607300417  
Status: Open - Site Assessment  
Status Date: 11/09/1994

Global Id: T0607300417  
Status: Completed - Case Closed  
Status Date: 03/12/2013

Global Id: T0607300417  
Status: Open - Case Begin Date  
Status Date: 12/13/1989

Global Id: T0607300417  
Status: Open - Remediation  
Status Date: 08/12/1999

Global Id: T0607300417  
Status: Open - Remediation  
Status Date: 07/10/2012

**Regulatory Activities:**

Global Id: T0607300417

MAP FINDINGS  
FOCUS MAP 12

Map ID	Site	Database(s)	EPA ID Number
	<b>UNION 76 (Continued)</b>		<b>U001571512</b>
	Action Type:	ENFORCEMENT	
	Date:	03/12/2013	
	Action:	Closure/No Further Action Letter	
	Global Id:	T0607300417	
	Action Type:	ENFORCEMENT	
	Date:	01/12/2010	
	Action:	Letter - Notice	
	Global Id:	T0607300417	
	Action Type:	RESPONSE	
	Date:	10/25/2010	
	Action:	Clean Up Fund - 5-Year Review Summary - Regulator Responded	
	Global Id:	T0607300417	
	Action Type:	Other	
	Date:	01/01/1950	
	Action:	Leak Began	
	Global Id:	T0607300417	
	Action Type:	ENFORCEMENT	
	Date:	07/10/2012	
	Action:	Technical Correspondence / Assistance / Other	
	Global Id:	T0607300417	
	Action Type:	Other	
	Date:	01/01/1950	
	Action:	Leak Stopped	
	Global Id:	T0607300417	
	Action Type:	RESPONSE	
	Date:	10/31/2011	
	Action:	Monitoring Report - Quarterly - Regulator Responded	
	Global Id:	T0607300417	
	Action Type:	RESPONSE	
	Date:	04/06/2012	
	Action:	CAP/RAP - Feasibility Study Report - Regulator Responded	
	Global Id:	T0607300417	
	Action Type:	RESPONSE	
	Date:	01/25/2012	
	Action:	Clean Up Fund - 5-Year Review Summary - Regulator Responded	
	Global Id:	T0607300417	
	Action Type:	ENFORCEMENT	
	Date:	07/09/2009	
	Action:	Letter - Notice	
	Global Id:	T0607300417	
	Action Type:	Other	
	Date:	01/01/1950	
	Action:	Leak Discovery	
	Global Id:	T0607300417	
	Action Type:	ENFORCEMENT	
	Date:	12/18/1989	

MAP FINDINGS  
FOCUS MAP 12

Map ID	Site	Database(s)	EPA ID Number
--------	------	-------------	---------------

**UNION 76 (Continued)**

**U001571512**

Action:	Notice of Responsibility
Global Id:	T0607300417
Action Type:	RESPONSE
Date:	07/31/2011
Action:	Monitoring Report - Semi-Annually
Global Id:	T0607300417
Action Type:	ENFORCEMENT
Date:	01/26/2011
Action:	Technical Correspondence / Assistance / Other
Global Id:	T0607300417
Action Type:	ENFORCEMENT
Date:	02/06/2013
Action:	Technical Correspondence / Assistance / Other
Global Id:	T0607300417
Action Type:	ENFORCEMENT
Date:	01/31/2011
Action:	Letter - Notice
Global Id:	T0607300417
Action Type:	Other
Date:	01/01/1950
Action:	Leak Reported

**HIST UST:**

Region:	STATE
Facility ID:	00000052019
Facility Type:	Gas Station
Other Type:	Not reported
Total Tanks:	0012
Contact Name:	ROBERT BILLS
Telephone:	6197454562
Owner Name:	E.S. BILLS INC
Owner Address:	770 METCALF ST
Owner City,St,Zip:	ESCONDIDO, CA 92025

Tank Num:	001
Container Num:	ONE
Year Installed:	Not reported
Tank Capacity:	00012000
Tank Used for:	PRODUCT
Type of Fuel:	UNLEADED
Tank Construction:	Not reported
Leak Detection:	Stock Inventor

Tank Num:	002
Container Num:	TWO
Year Installed:	Not reported
Tank Capacity:	00010000
Tank Used for:	PRODUCT
Type of Fuel:	PREMIUM
Tank Construction:	Not reported
Leak Detection:	Stock Inventor

MAP FINDINGS  
FOCUS MAP 12

Map ID      Site      Database(s)      EPA ID Number

---

**UNION 76 (Continued)**

**U001571512**

Tank Num: 003  
Container Num: THREE  
Year Installed: Not reported  
Tank Capacity: 00000000  
Tank Used for: WASTE  
Type of Fuel: WASTE OIL  
Tank Construction: Not reported  
Leak Detection: Visual

Tank Num: 004  
Container Num: ONE  
Year Installed: 1972  
Tank Capacity: 00012000  
Tank Used for: PRODUCT  
Type of Fuel: UNLEADED  
Tank Construction: Not reported  
Leak Detection: Stock Inventor

Tank Num: 005  
Container Num: TWO  
Year Installed: Not reported  
Tank Capacity: 00008000  
Tank Used for: PRODUCT  
Type of Fuel: PREMIUM  
Tank Construction: Not reported  
Leak Detection: Stock Inventor

Tank Num: 006  
Container Num: THREE  
Year Installed: Not reported  
Tank Capacity: 00008000  
Tank Used for: PRODUCT  
Type of Fuel: DIESEL  
Tank Construction: Not reported  
Leak Detection: Stock Inventor

Tank Num: 007  
Container Num: FOUR  
Year Installed: Not reported  
Tank Capacity: 00000000  
Tank Used for: WASTE  
Type of Fuel: WASTE OIL  
Tank Construction: Not reported  
Leak Detection: Visual

Tank Num: 008  
Container Num: ONE  
Year Installed: 1972  
Tank Capacity: 00012000  
Tank Used for: PRODUCT  
Type of Fuel: UNLEADED  
Tank Construction: Not reported  
Leak Detection: Stock Inventor

Tank Num: 009  
Container Num: THREE  
Year Installed: Not reported

MAP FINDINGS  
FOCUS MAP 12

Map ID Site Database(s) EPA ID Number

**UNION 76 (Continued)**

**U001571512**

Tank Capacity: 00006000  
Tank Used for: PRODUCT  
Type of Fuel: PREMIUM  
Tank Construction: Not reported  
Leak Detection: Stock Inventor

Tank Num: 010  
Container Num: FOUR  
Year Installed: Not reported  
Tank Capacity: 00006000  
Tank Used for: PRODUCT  
Type of Fuel: DIESEL  
Tank Construction: Not reported  
Leak Detection: Stock Inventor

Tank Num: 011  
Container Num: TWO  
Year Installed: Not reported  
Tank Capacity: 00006000  
Tank Used for: PRODUCT  
Type of Fuel: PREMIUM  
Tank Construction: Not reported  
Leak Detection: Stock Inventor

Tank Num: 012  
Container Num: FIVE  
Year Installed: Not reported  
Tank Capacity: 00000000  
Tank Used for: WASTE  
Type of Fuel: WASTE OIL  
Tank Construction: Not reported  
Leak Detection: Visual

**SAN DIEGO CO. SAM:**

Case Number: H03481-001  
Agency: DEH Site Assessment & Mitigation  
**Funding: LOP - State Fund**  
Facility Type: Drinking Water Aquifer Impacted  
Facility Status: Remedial Action (Clean-Up)  
Date: 8/20/2001  
Date Began: 12/13/1989

64

**CITY OF ESCONDIDO  
470 N ESCONDIDO BLVD  
ESCONDIDO, CA 92025**

**SWEEPS UST S106060341  
San Diego Co. HMMD N/A**

**SWEEPS UST:**

Status: Not reported  
Comp Number: 3481  
Number: Not reported  
Board Of Equalization: 44-021871  
Referral Date: Not reported  
Action Date: Not reported  
Created Date: Not reported  
Owner Tank Id: Not reported  
SWRCB Tank Id: 37-000-003481-000001  
Tank Status: Not reported

MAP FINDINGS  
FOCUS MAP 12

Map ID Site Database(s) EPA ID Number

**CITY OF ESCONDIDO (Continued)**

**S106060341**

Capacity:	10000
Active Date:	Not reported
Tank Use:	M.V. FUEL
STG:	PRODUCT
Content:	REG UNLEADED
Number Of Tanks:	3
Status:	Not reported
Comp Number:	3481
Number:	Not reported
Board Of Equalization:	44-021871
Referral Date:	Not reported
Action Date:	Not reported
Created Date:	Not reported
Owner Tank Id:	Not reported
SWRCB Tank Id:	37-000-003481-000002
Tank Status:	Not reported
Capacity:	12000
Active Date:	Not reported
Tank Use:	M.V. FUEL
STG:	PRODUCT
Content:	REG UNLEADED
Number Of Tanks:	Not reported
Status:	Not reported
Comp Number:	3481
Number:	Not reported
Board Of Equalization:	44-021871
Referral Date:	Not reported
Action Date:	Not reported
Created Date:	Not reported
Owner Tank Id:	Not reported
SWRCB Tank Id:	37-000-003481-000003
Tank Status:	Not reported
Capacity:	250
Active Date:	Not reported
Tank Use:	PETROLEUM
STG:	WASTE
Content:	Not reported
Number Of Tanks:	Not reported
Status:	Active
Comp Number:	3481
Number:	9
Board Of Equalization:	44-021871
Referral Date:	Not reported
Action Date:	06-26-92
Created Date:	02-29-88
Owner Tank Id:	Not reported
SWRCB Tank Id:	Not reported
Tank Status:	Not reported
Capacity:	Not reported
Active Date:	Not reported
Tank Use:	Not reported
STG:	Not reported
Content:	Not reported
Number Of Tanks:	Not reported



MAP FINDINGS  
FOCUS MAP 12

Map ID Site Database(s) EPA ID Number

**CITY OF ESCONDIDO (Continued)**

**S106060341**

SAN DIEGO CO. HMMD:

Facility Id: 103481  
 Business Type: Not reported  
 EPA Id Number: Not reported  
 APN: 229-352-12-00  
 Last HMMD Inspection: 03/20/1989  
 Permit Status: INAC  
 Permit Expiration: Not reported  
 Facility Owner: CITY OF ESCONDIDO  
 Facility Address: 770 METCALF ST  
 Facility City: ESCONDIDO  
 Facility State: CA  
 Facility Zip: 92025-1667  
 UST Owner: CITY OF ESCONDIDO  
 Handle Regulated Hazmat: Not reported  
 Own Or Operate UST: Not reported  
 Subject To APSA: Not reported  
 Generate Haz Waste: Y  
 Treat Haz Waste: Not reported  
 Generate Medical Waste: Not reported

UST:

UST Name: UNDERGROUND TANK 103481 T001  
 Last Update: 2012-11-02 14:17:38  
 Permit Number: 103481  
 Tank Type: SINGLE WALL  
 Additional Id: 001  
 Capacity Gallons: 10000  
 UST Contents: REGULAR UNLEADED  
 Other Content Info: REGULAR UNLEADED  
 Reg Status: REMOVED  
 Remove Close Date: 1989-12-13 00:00:00  
 Year Installed: Not reported  
 Pipe Type: Not reported  
 Delivery System: PRESSURE  
 Monitor Code: 05  
 UST Monitor Method: SW TANK DW PIPE W/ POS SHUTOFF-ALARM ON LLD W/ SIRS:SIR ANALY MONTHLY, TANK TEST BIENNIALY, PIPE TEST ANN 0.1 G/HR OR MO 0.2 G/HR

UST Name: UNDERGROUND TANK 103481 T002  
 Last Update: 2012-11-02 14:17:38  
 Permit Number: 103481  
 Tank Type: SINGLE WALL  
 Additional Id: 002  
 Capacity Gallons: 12000  
 UST Contents: REGULAR UNLEADED  
 Other Content Info: REGULAR UNLEADED  
 Reg Status: REMOVED  
 Remove Close Date: 1989-12-13 00:00:00  
 Year Installed: Not reported  
 Pipe Type: Not reported  
 Delivery System: PRESSURE  
 Monitor Code: 05  
 UST Monitor Method: SW TANK DW PIPE W/ POS SHUTOFF-ALARM ON LLD W/ SIRS:SIR ANALY MONTHLY, TANK TEST BIENNIALY, PIPE TEST ANN 0.1 G/HR OR MO 0.2 G/HR

UST Name: UNDERGROUND TANK 103481 T003

MAP FINDINGS  
FOCUS MAP 12

Map ID Site Database(s) EPA ID Number

**CITY OF ESCONDIDO (Continued)**

**S106060341**

Last Update: 2012-11-02 14:17:38  
 Permit Number: 103481  
 Tank Type: SINGLE WALL  
 Additional Id: 003  
 Capacity Gallons: 250  
 UST Contents: Not reported  
 Other Content Info: WASTE OIL  
 Reg Status: REMOVED  
 Remove Close Date: 1989-12-13 00:00:00  
 Year Installed: Not reported  
 Pipe Type: Not reported  
 Delivery System: Not reported  
 Monitor Code: 07  
 UST Monitor Method: SW TANK SW PRESSURE PIPE W/RESTRICTIVE LLD W/DAILY RECONCILIATION OR WEEKLY GAUGING: TANK AND PIPE TEST ANNUALLY

64

**CITY OF ESCONDIDO  
470 ESCONDIDO BLVD N  
ESCONDIDO, CA 92025**

**HIST CORTESE S100726279  
LUST N/A**

**HIST CORTESE:**

Region: CORTESE  
 Facility County Code: 37  
 Reg By: LTNKA  
 Reg Id: 9UT1598

**LUST REG 9:**

Region: 9  
 Status: Remediation Plan  
 Case Number: 9UT1598  
 Local Case: H03481-001  
 Substance: Gasoline  
 Qty Leaked: 0  
 Abate Method: Not reported  
 Local Agency: San Diego  
 How Found: Tank Closure  
 How Stopped: Close Tank  
 Source: Tank  
 Cause: Unknown  
 Lead Agency: Local Agency  
 Case Type: Aquifer affected  
 Date Found: 12/13/1989  
 Date Stopped: 12/13/1989  
 Confirm Date: 12/13/1989  
 Submit Workplan: Not reported  
 Prelim Assess: 12/13/1989  
 Desc Pollution: Not reported  
 Remed Plan: 11/09/1994  
 Remed Action: Not reported  
 Began Monitor: Not reported  
 Release Date: 12/13/1989  
 Enforce Date: Not reported  
 Closed Date: Not reported  
 Enforce Type: Not reported  
 Pilot Program: LOP  
 Basin Number: 905.21

MAP FINDINGS  
FOCUS MAP 12

Map ID	Site	Database(s)	EPA ID Number
--------	------	-------------	---------------

**CITY OF ESCONDIDO (Continued)**

**S100726279**

GW Depth: 8'  
Beneficial Use: Municipal groundwater use  
NPDES Number: Not reported  
Priority: 2A  
File Disp: Not reported  
Interim Remedial Actions: Yes  
Cleanup and Abatement order Number: Not reported  
Waste Discharge Requirement Number: Not reported

64

**CIVIC CENTER PLAZA, MR. TERRY 1-HR. MART  
431 N ESCONDIDO BL  
ESCONDIDO, CA 92025**

**SLIC  
SAN DIEGO CO. SAM**

**S106874516  
N/A**

**SLIC:**

Region: STATE  
**Facility Status: Completed - Case Closed**  
Status Date: 01/10/2011  
Global Id: T0607310761  
Lead Agency: SAN DIEGO COUNTY LOP  
Lead Agency Case Number: H11080-001  
Latitude: 33.12401  
Longitude: -117.086818  
Case Type: Cleanup Program Site  
Case Worker: CF  
Local Agency: SAN DIEGO COUNTY LOP  
RB Case Number: 2090031  
File Location: Local Agency  
Potential Media Affected: Soil  
Potential Contaminants of Concern: \* Chlorinated Hydrocarbons  
Site History: Not reported

Click here to access the California GeoTracker records for this facility:

**SAN DIEGO CO. SAM:**

Case Number: H11080-001  
Agency: DEH Site Assessment & Mitigation  
**Funding: Private - VAP**  
Facility Type: Soils Only  
Facility Status: Preliminary Assessment  
Date: 6/12/2002  
Date Began: 6/12/2002

65

**GRANGETTO'S FARM & GARDEN SUPPLY  
1105 W MISSION AV  
ESCONDIDO, CA 92025**

**HIST UST  
SWEEPS UST  
San Diego Co. HMMD  
ENVIROSTOR**

**1000315247  
N/A**

**HIST UST:**

Region: STATE  
Facility ID: 00000033170  
Facility Type: Other  
Other Type: AGRICULTURAL  
Total Tanks: 0002  
Contact Name: DALLAS M GREEN GEN MGR  
Telephone: 6197454671  
Owner Name: GRANGETTO AGRICULTURAL SUPPLY

MAP FINDINGS  
FOCUS MAP 12

Map ID      Site      Database(s)      EPA ID Number

---

**GRANGETTO'S FARM & GARDEN SUPPLY (Continued)**

**1000315247**

Owner Address:      1105 WEST MISSION AVE.  
Owner City,St,Zip:      ESCONDIDO, CA 92025

Tank Num:            001  
Container Num:        1  
Year Installed:        1982  
Tank Capacity:        00000300  
Tank Used for:        WASTE  
Type of Fuel:          Not reported  
Tank Construction:    8" inches  
Leak Detection:        Visual

Tank Num:            002  
Container Num:        2  
Year Installed:        Not reported  
Tank Capacity:        00000500  
Tank Used for:        PRODUCT  
Type of Fuel:          REGULAR  
Tank Construction:    1/2 inches  
Leak Detection:        Stock Inventor

**SWEEPS UST:**

Status:                Not reported  
Comp Number:         17163  
Number:                Not reported  
Board Of Equalization: 44-022978  
Referral Date:        Not reported  
Action Date:          Not reported  
Created Date:          Not reported  
Owner Tank Id:        Not reported  
SWRCB Tank Id:        37-000-017163-000001  
Tank Status:           Not reported  
Capacity:              300  
Active Date:           Not reported  
Tank Use:              UNKNOWN  
STG:                    WASTE  
Content:                Not reported  
Number Of Tanks:     2

Status:                Not reported  
Comp Number:         17163  
Number:                Not reported  
Board Of Equalization: 44-022978  
Referral Date:        Not reported  
Action Date:          Not reported  
Created Date:          Not reported  
Owner Tank Id:        Not reported  
SWRCB Tank Id:        37-000-017163-000002  
Tank Status:           Not reported  
Capacity:              500  
Active Date:           Not reported  
Tank Use:              M.V. FUEL  
STG:                    PRODUCT  
Content:                LEADED  
Number Of Tanks:     Not reported

Status:                Active

MAP FINDINGS  
FOCUS MAP 12

Map ID      Site      Database(s)      EPA ID Number

---

**GRANGETTO'S FARM & GARDEN SUPPLY (Continued)**

**1000315247**

Comp Number: 17163  
 Number: 9  
 Board Of Equalization: 44-022978  
 Referral Date: Not reported  
 Action Date: 06-26-92  
 Created Date: 02-29-88  
 Owner Tank Id: Not reported  
 SWRCB Tank Id: Not reported  
 Tank Status: Not reported  
 Capacity: Not reported  
 Active Date: Not reported  
 Tank Use: Not reported  
 STG: Not reported  
 Content: Not reported  
 Number Of Tanks: Not reported

**SAN DIEGO CO. HMMD:**

Facility Id: 117163  
 Business Type: 6HK39  
 EPA Id Number: CAD078747433  
 APN: 232-070-38-00  
 Last HMMD Inspection: 07/08/2011  
 Permit Status: OPEN  
 Permit Expiration: 05/31/2013  
 Facility Owner: GRANGETTO'S FARM & GARDEN SUPPLY  
 Facility Address: PO BOX 463095  
 Facility City: ESCONDIDO  
 Facility State: CA  
 Facility Zip: 92046-3095  
 UST Owner: GRANGETTO AGRICULTURAL SUPPLY  
 Handle Regulated Hazmat: Y  
 Own Or Operate UST: Not reported  
 Subject To APSA: Not reported  
 Generate Haz Waste: Not reported  
 Treat Haz Waste: Not reported  
 Generate Medical Waste: Not reported

**UST:**

UST Name: UNDERGROUND TANK 117163 T001  
 Last Update: 2012-11-02 14:17:38  
 Permit Number: 117163  
 Tank Type: UNKNOWN  
 Additional Id: I  
 Capacity Gallons: 300  
 UST Contents: Not reported  
 Other Content Info: SEE FILE FOR CONTENTS  
 Reg Status: REMOVED  
 Remove Close Date: 1977-01-08 00:00:00  
 Year Installed: 1982-01-01 00:00:00  
 Pipe Type: Not reported  
 Delivery System: Not reported  
 Monitor Code: 24  
 UST Monitor Method: VISUAL MONITORING: DAILY (MINIMUM) LOG OF INSPECTIONS

UST Name: UNDERGROUND TANK 117163 T002  
 Last Update: 2012-11-02 14:17:38  
 Permit Number: 117163

MAP FINDINGS  
FOCUS MAP 12

Map ID Site Database(s) EPA ID Number

**GRANGETTO'S FARM & GARDEN SUPPLY (Continued)**

**1000315247**

Tank Type: UNKNOWN  
 Additional Id: 2  
 Capacity Gallons: 500  
 UST Contents: LEADED  
 Other Content Info: LEADED  
 Reg Status: REMOVED  
 Remove Close Date: 1977-01-08 00:00:00  
 Year Installed: Not reported  
 Pipe Type: Not reported  
 Delivery System: Not reported  
 Monitor Code: 90  
 UST Monitor Method: NO MONITORING ALTERNATIVE SELECTED. VERIFY AND ENTER MONITORING ALTERNATIVE DURING INSPECTION.

Active Permits:

Facility Id: 117163  
 Update Date: 11/02/2012  
 Case Number: 6484-52-2  
 Name: AMMONIUM NITRATE LIQUID 20-0-0  
 Other Information: AN 20-TANK #3 AND TANK #4  
 Material Waste: Material  
 Hazardous Categories 1: ACUTE  
 Hazardous Categories 2: CHRONIC

Facility Id: 117163  
 Update Date: 11/02/2012  
 Case Number: 6484-52-2  
 Name: CALCIUM NITRATE AND AMMONIUM NITRATE  
 Other Information: CAN 17-TANK#14 AND TANK#5  
 Material Waste: Material  
 Hazardous Categories 1: ACUTE  
 Hazardous Categories 2: CHRONIC

Facility Id: 117163  
 Update Date: 11/02/2012  
 Case Number: 21351-39-3  
 Name: N-PHORIC GTO  
 Other Information: WATER TREATMENT ADDITIVE, PH REDUCTION  
 Material Waste: Material  
 Hazardous Categories 1: REACTIVE  
 Hazardous Categories 2: ACUTE

Facility Id: 117163  
 Update Date: 11/02/2012  
 Case Number: 7664-38-2  
 Name: PHOSPHORIC ACID-(0-53-0) (1-6000GAL TANK)  
 Other Information: TANK#10  
 Material Waste: Material  
 Hazardous Categories 1: ACUTE  
 Hazardous Categories 2: Not reported

Facility Id: 117163  
 Update Date: 11/02/2012  
 Case Number: Not reported  
 Name: GLYPHOSPHATE SALT  
 Other Information: HONCHO PLUS (WEED KILLER)  
 Material Waste: Material

MAP FINDINGS  
FOCUS MAP 12

Map ID      Site      Database(s)      EPA ID Number

---

**GRANGETTO'S FARM & GARDEN SUPPLY (Continued)**

**1000315247**

Hazardous Categories 1: ACUTE  
Hazardous Categories 2: Not reported

Facility Id: 117163  
Update Date: 11/02/2012  
Case Number: 64742-55-8  
Name: HIGHLY REFINED PETROLEUM OIL  
Other Information: OMNI OIL 6E 415 SUPERIOR SPRAY OIL TANK#15  
Material Waste: Material  
Hazardous Categories 1: ACUTE  
Hazardous Categories 2: Not reported

Facility Id: 117163  
Update Date: 11/02/2012  
Case Number: 70901-12-1  
Name: SALT OF GLYPHOSPHATE  
Other Information: ROUND-UP WEATHER MAX  
Material Waste: Material  
Hazardous Categories 1: ACUTE  
Hazardous Categories 2: Not reported

Facility Id: 117163  
Update Date: 11/02/2012  
Case Number: 10124-41-1  
Name: CALCIUM THIOSULFATE SOLUTION  
Other Information: BSP THIOCAL TANK#2  
Material Waste: Material  
Hazardous Categories 1: ACUTE  
Hazardous Categories 2: Not reported

Facility Id: 117163  
Update Date: 11/02/2012  
Case Number: Not reported  
Name: NITROGEN -PHOSPHOROUS-POTASSIUM  
Other Information: NPK 15-3-3 FERTILIZER TANK #17  
Material Waste: Material  
Hazardous Categories 1: ACUTE  
Hazardous Categories 2: CHRONIC

Facility Id: 117163  
Update Date: 11/02/2012  
Case Number: 7664-38-2  
Name: PHOSPHORUS ACID  
Other Information: 0-60-0-TANK #16  
Material Waste: Material  
Hazardous Categories 1: ACUTE  
Hazardous Categories 2: CHRONIC

Facility Id: 117163  
Update Date: 11/02/2012  
Case Number: 7664-93-9  
Name: CALCIUM NITRATE  
Other Information: (9-0-0) TANK #1  
Material Waste: Material  
Hazardous Categories 1: CHRONIC  
Hazardous Categories 2: Not reported

MAP FINDINGS  
FOCUS MAP 12

Map ID Site Database(s) EPA ID Number

**GRANGETTO'S FARM & GARDEN SUPPLY (Continued)**

**1000315247**

Facility Id:	117163
Update Date:	11/02/2012
Case Number:	20427-59-2
Name:	COPPER HYDROXIDE
Other Information:	NU COP 3L
Material Waste:	Material
Hazardous Categories 1:	ACUTE
Hazardous Categories 2:	Not reported
Facility Id:	117163
Update Date:	11/02/2012
Case Number:	10294-66-3
Name:	POTASSIUM THIOSULFATE
Other Information:	KTS(0-0-25) (TANK#11)
Material Waste:	Material
Hazardous Categories 1:	ACUTE
Hazardous Categories 2:	Not reported
Facility Id:	117163
Update Date:	11/02/2012
Case Number:	157978-77-5
Name:	UREA AMMONIUM NITRATE
Other Information:	(32-0-0) TANK #6 AND 32% TANK #12
Material Waste:	Material
Hazardous Categories 1:	ACUTE
Hazardous Categories 2:	CHRONIC
Facility Id:	117163
Update Date:	11/02/2012
Case Number:	122-34-9
Name:	PRINCE CALIBER 90
Other Information:	HERBICIDE
Material Waste:	Material
Hazardous Categories 1:	ACUTE
Hazardous Categories 2:	Not reported
Facility Id:	117163
Update Date:	11/02/2012
Case Number:	74-98-6
Name:	PROPANE COMPRESSED GAS
Other Information:	Not reported
Material Waste:	Material
Hazardous Categories 1:	ACUTE
Hazardous Categories 2:	Not reported
Facility Id:	117163
Update Date:	11/02/2012
Case Number:	Not reported
Name:	PHYTAMIN
Other Information:	ORGANIC FERTILIZER 5-1-(TANK #19)
Material Waste:	Material
Hazardous Categories 1:	ACUTE
Hazardous Categories 2:	CHRONIC
Violations Active Permits:	
Facility Id:	117163
Update Date:	11/02/2012



MAP FINDINGS  
FOCUS MAP 12

Map ID	Site	Database(s)	EPA ID Number
--------	------	-------------	---------------

**GRANGETTO'S FARM & GARDEN SUPPLY (Continued)**

**1000315247**

Inspection Date: 07/08/2011  
 Violation Code: 6HV0216  
 Violation: HAZMATS WITHOUT PROPER LABELS  
 Violation Citation: Hazardous materials have not been adequately labeled within 10 days & are now declared hazardous waste. HSC 25124(b)(3)(A) & 66262.34(f)  
 Activity: ACTIVE

Facility Id: 117163  
 Update Date: 11/02/2012  
 Inspection Date: 07/08/2011  
 Violation Code: 6HV0407  
 Violation: EMPLOYEE TRAINING NOT ADEQUATE  
 Violation Citation: Employee training program for small quantity generator of hazardous waste is inadequate. CFR 262.34(d)(5)(iii)  
 Activity: ACTIVE

Facility Id: 117163  
 Update Date: 11/02/2012  
 Inspection Date: 07/08/2011  
 Violation Code: 6HV1017  
 Violation: HMBP NOT CERTIFIED ANNUALLY  
 Violation Citation: Business Plan not certified annually. 25505(d) & (e)(2)  
 Activity: ACTIVE

Facility Id: 117163  
 Update Date: 11/02/2012  
 Inspection Date: 07/08/2011  
 Violation Code: 6HV1005  
 Violation: HMBP: NO ER CONTACTS LISTED OR CURRENT  
 Violation Citation: Business Plan does not list the name and 24 hour phone numbers of Emergency Contact persons or contact is not current. HSC 25509(a)(7)  
 Activity: ACTIVE

Facility Id: 117163  
 Update Date: 11/02/2012  
 Inspection Date: 07/08/2011  
 Violation Code: 6HV1012  
 Violation: SPCC PLAN NOT PREPARED  
 Violation Citation: Spill Prevention Countermeasures & Control Plan not prepared as required. 25270.5 (c)  
 Activity: ACTIVE

Facility Id: 117163  
 Update Date: 11/02/2012  
 Inspection Date: 07/08/2011  
 Violation Code: 6HV0304  
 Violation: WASTE DETERMINATION NOT MADE  
 Violation Citation: Generator of a waste has not determined if that waste is a hazardous waste as defined by law. CCR 66262.11 & 66260.200( c)  
 Activity: ACTIVE

Facility Id: 117163  
 Business Type: 6HK39  
 EPA Id Number: CAD078747433  
 APN: 232-070-38-00  
 Last HMMD Inspection: 07/08/2011

MAP FINDINGS  
FOCUS MAP 12

Map ID Site Database(s) EPA ID Number

**GRANGETTO'S FARM & GARDEN SUPPLY (Continued)**

**1000315247**

Permit Status: OPEN  
 Permit Expiration: 05/31/2013  
 Facility Owner: GRANGETTO'S FARM & GARDEN SUPPLY  
 Facility Address: PO BOX 463095  
 Facility City: ESCONDIDO  
 Facility State: CA  
 Facility Zip: 92046-3095  
 UST Owner: GRANGETTO AGRICULTURAL SUPPLY  
 Handle Regulated Hazmat: Y  
 Own Or Operate UST: Not reported  
 Subject To APSA: Y  
 Generate Haz Waste: Y  
 Treat Haz Waste: Not reported  
 Generate Medical Waste: Not reported

UST:

UST Name: UNDERGROUND TANK 117163 T001  
 Last Update: 2012-11-02 14:17:38  
 Permit Number: 117163  
 Tank Type: UNKNOWN  
 Additional Id: I  
 Capacity Gallons: 300  
 UST Contents: Not reported  
 Other Content Info: SEE FILE FOR CONTENTS  
 Reg Status: REMOVED  
 Remove Close Date: 1977-01-08 00:00:00  
 Year Installed: 1982-01-01 00:00:00  
 Pipe Type: Not reported  
 Delivery System: Not reported  
 Monitor Code: 24  
 UST Monitor Method: VISUAL MONITORING: DAILY (MINIMUM) LOG OF INSPECTIONS

UST Name: UNDERGROUND TANK 117163 T002  
 Last Update: 2012-11-02 14:17:38  
 Permit Number: 117163  
 Tank Type: UNKNOWN  
 Additional Id: 2  
 Capacity Gallons: 500  
 UST Contents: LEADED  
 Other Content Info: LEADED  
 Reg Status: REMOVED  
 Remove Close Date: 1977-01-08 00:00:00  
 Year Installed: Not reported  
 Pipe Type: Not reported  
 Delivery System: Not reported  
 Monitor Code: 90  
 UST Monitor Method: NO MONITORING ALTERNATIVE SELECTED. VERIFY AND ENTER MONITORING ALTERNATIVE DURING INSPECTION.

Active Permits:

Facility Id: 117163  
 Update Date: 11/02/2012  
 Case Number: 6484-52-2  
 Name: AMMONIUM NITRATE LIQUID 20-0-0  
 Other Information: AN 20-TANK #3 AND TANK #4  
 Material Waste: Material  
 Hazardous Categories 1: ACUTE

MAP FINDINGS  
FOCUS MAP 12

Map ID Site Database(s) EPA ID Number

**GRANGETTO'S FARM & GARDEN SUPPLY (Continued)**

**1000315247**

Hazardous Categories 2: CHRONIC

Facility Id: 117163  
Update Date: 11/02/2012  
Case Number: 6484-52-2  
Name: CALCIUM NITRATE AND AMMONIUM NITRATE  
Other Information: CAN 17-TANK#14 AND TANK#5  
Material Waste: Material  
Hazardous Categories 1: ACUTE  
Hazardous Categories 2: CHRONIC

Facility Id: 117163  
Update Date: 11/02/2012  
Case Number: 21351-39-3  
Name: N-PHORIC GTO  
Other Information: WATER TREATMENT ADDITIVE, PH REDUCTION  
Material Waste: Material  
Hazardous Categories 1: REACTIVE  
Hazardous Categories 2: ACUTE

Facility Id: 117163  
Update Date: 11/02/2012  
Case Number: 7664-38-2  
Name: PHOSPHORIC ACID-(0-53-0) (1-6000GAL TANK)  
Other Information: TANK#10  
Material Waste: Material  
Hazardous Categories 1: ACUTE  
Hazardous Categories 2: Not reported

Facility Id: 117163  
Update Date: 11/02/2012  
Case Number: Not reported  
Name: GLYPHOSPHATE SALT  
Other Information: HONCHO PLUS (WEED KILLER)  
Material Waste: Material  
Hazardous Categories 1: ACUTE  
Hazardous Categories 2: Not reported

Facility Id: 117163  
Update Date: 11/02/2012  
Case Number: 64742-55-8  
Name: HIGHLY REFINED PETROLEUM OIL  
Other Information: OMNI OIL 6E 415 SUPERIOR SPRAY OIL TANK#15  
Material Waste: Material  
Hazardous Categories 1: ACUTE  
Hazardous Categories 2: Not reported

Facility Id: 117163  
Update Date: 11/02/2012  
Case Number: 70901-12-1  
Name: SALT OF GLYPHOSPHATE  
Other Information: ROUND-UP WEATHER MAX  
Material Waste: Material  
Hazardous Categories 1: ACUTE  
Hazardous Categories 2: Not reported

Facility Id: 117163

MAP FINDINGS  
FOCUS MAP 12

Map ID      Site      Database(s)      EPA ID Number

---

**GRANGETTO'S FARM & GARDEN SUPPLY (Continued)**

**1000315247**

Update Date: 11/02/2012  
Case Number: 10124-41-1  
Name: CALCIUM THIOSULFATE SOLUTION  
Other Information: BSP THIOCAL TANK#2  
Material Waste: Material  
Hazardous Categories 1: ACUTE  
Hazardous Categories 2: Not reported

Facility Id: 117163  
Update Date: 11/02/2012  
Case Number: Not reported  
Name: NITROGEN -PHOSPHOROUS-POTASSIUM  
Other Information: NPK 15-3-3 FERTILIZER TANK #17  
Material Waste: Material  
Hazardous Categories 1: ACUTE  
Hazardous Categories 2: CHRONIC

Facility Id: 117163  
Update Date: 11/02/2012  
Case Number: 7664-38-2  
Name: PHOSPHORUS ACID  
Other Information: 0-60-0-TANK #16  
Material Waste: Material  
Hazardous Categories 1: ACUTE  
Hazardous Categories 2: CHRONIC

Facility Id: 117163  
Update Date: 11/02/2012  
Case Number: 7664-93-9  
Name: CALCIUM NITRATE  
Other Information: (9-0-0) TANK #1  
Material Waste: Material  
Hazardous Categories 1: CHRONIC  
Hazardous Categories 2: Not reported

Facility Id: 117163  
Update Date: 11/02/2012  
Case Number: 20427-59-2  
Name: COPPER HYDROXIDE  
Other Information: NU COP 3L  
Material Waste: Material  
Hazardous Categories 1: ACUTE  
Hazardous Categories 2: Not reported

Facility Id: 117163  
Update Date: 11/02/2012  
Case Number: 10294-66-3  
Name: POTASSIUM THIOSULFATE  
Other Information: KTS(0-0-25) (TANK#11)  
Material Waste: Material  
Hazardous Categories 1: ACUTE  
Hazardous Categories 2: Not reported

Facility Id: 117163  
Update Date: 11/02/2012  
Case Number: 157978-77-5  
Name: UREA AMMONIUM NITRATE

MAP FINDINGS  
FOCUS MAP 12

Map ID	Site	Database(s)	EPA ID Number
--------	------	-------------	---------------

**GRANGETTO'S FARM & GARDEN SUPPLY (Continued)**

**1000315247**

Other Information: (32-0-0) TANK #6 AND 32% TANK #12  
Material Waste: Material  
Hazardous Categories 1: ACUTE  
Hazardous Categories 2: CHRONIC

Facility Id: 117163  
Update Date: 11/02/2012  
Case Number: 122-34-9  
Name: PRINCE CALIBER 90  
Other Information: HERBICIDE  
Material Waste: Material  
Hazardous Categories 1: ACUTE  
Hazardous Categories 2: Not reported

Facility Id: 117163  
Update Date: 11/02/2012  
Case Number: 74-98-6  
Name: PROPANE COMPRESSED GAS  
Other Information: Not reported  
Material Waste: Material  
Hazardous Categories 1: ACUTE  
Hazardous Categories 2: Not reported

Facility Id: 117163  
Update Date: 11/02/2012  
Case Number: Not reported  
Name: PHYTAMIN  
Other Information: ORGANIC FERTILIZER 5-1-(TANK #19)  
Material Waste: Material  
Hazardous Categories 1: ACUTE  
Hazardous Categories 2: CHRONIC

Violations Active Permits:

Facility Id: 117163  
Update Date: 11/02/2012  
Inspection Date: 07/08/2011  
Violation Code: 6HV0216  
Violation: HAZMATS WITHOUT PROPER LABELS  
Violation Citation: Hazardous materials have not been adequately labeled within 10 days & are now declared hazardous waste. HSC 25124(b)(3)(A) & 66262.34(f)  
Activity: ACTIVE

Facility Id: 117163  
Update Date: 11/02/2012  
Inspection Date: 07/08/2011  
Violation Code: 6HV0407  
Violation: EMPLOYEE TRAINING NOT ADEQUATE  
Violation Citation: Employee training program for small quantity generator of hazardous waste is inadequate. CFR 262.34(d)(5)(iii)  
Activity: ACTIVE

Facility Id: 117163  
Update Date: 11/02/2012  
Inspection Date: 07/08/2011  
Violation Code: 6HV1017  
Violation: HMBP NOT CERTIFIED ANNUALLY  
Violation Citation: Business Plan not certified annually. 25505(d) & (e)(2)

MAP FINDINGS  
FOCUS MAP 12

Map ID	Site	Database(s)	EPA ID Number
--------	------	-------------	---------------

**GRANGETTO'S FARM & GARDEN SUPPLY (Continued)**

**1000315247**

Activity: ACTIVE

Facility Id: 117163  
Update Date: 11/02/2012  
Inspection Date: 07/08/2011  
Violation Code: 6HV1005  
Violation: HMBP: NO ER CONTACTS LISTED OR CURRENT  
Violation Citation: Business Plan does not list the name and 24 hour phone numbers of Emergency Contact persons or contact is not current. HSC 25509(a)(7)

Activity: ACTIVE

Facility Id: 117163  
Update Date: 11/02/2012  
Inspection Date: 07/08/2011  
Violation Code: 6HV1012  
Violation: SPCC PLAN NOT PREPARED  
Violation Citation: Spill Prevention Countermeasures & Control Plan not prepared as required. 25270.5 (c)

Activity: ACTIVE

Facility Id: 117163  
Update Date: 11/02/2012  
Inspection Date: 07/08/2011  
Violation Code: 6HV0304  
Violation: WASTE DETERMINATION NOT MADE  
Violation Citation: Generator of a waste has not determined if that waste is a hazardous waste as defined by law. CCR 66262.11 & 66260.200( c)

Activity: ACTIVE

**ENVIROSTOR:**

Facility ID: 37510130  
Status: No Further Action  
Status Date: 01/05/1989  
Site Code: Not reported  
Site Type: Historical  
Site Type Detailed: \* Historical  
Acres: Not reported  
NPL: NO  
Regulatory Agencies: NONE SPECIFIED  
Lead Agency: NONE SPECIFIED  
Program Manager: Not reported  
Supervisor: \* Mmonroy  
Division Branch: Cleanup Cypress  
Assembly: 75  
Senate: 38  
Special Program: \* CERC2  
Restricted Use: NO  
Site Mgmt Req: NONE SPECIFIED  
Funding: Not reported  
Latitude: 33.125  
Longitude: -117.1016  
APN: NONE SPECIFIED  
Past Use: MANUFACTURING - PESTICIDES  
Potential COC: Ammonia Nitric Acid  
Confirmed COC: 30055-NO 304091-NO  
Potential Description: SOIL

MAP FINDINGS  
FOCUS MAP 12

Map ID	Site	Database(s)	EPA ID Number
--------	------	-------------	---------------

**GRANGETTO'S FARM & GARDEN SUPPLY (Continued)**

**1000315247**

Alias Name: 37510130  
Alias Type: Envirostor ID Number

Completed Info:

Completed Area Name: PROJECT WIDE  
Completed Sub Area Name: Not reported  
Completed Document Type: Site Screening  
Completed Date: 10/27/1994  
Comments: CALSITES VALIDATION PROGRAM CONFIRMS NFA FOR DTSC.

Completed Area Name: PROJECT WIDE  
Completed Sub Area Name: Not reported  
Completed Document Type: Preliminary Assessment Report  
Completed Date: 01/05/1989  
Comments: PRELIM ASSESS DONE HAZ WASTE IS NOT GENERATED ON SITE AND A GROUNDWATER TARGET POPULATION IS VERY MINIMAL

Completed Area Name: PROJECT WIDE  
Completed Sub Area Name: Not reported  
Completed Document Type: Site Screening  
Completed Date: 05/21/1987  
Comments: SITE SCREENING DONE NUMEROUS\_SPILLS ON BARE SOIL

Completed Area Name: PROJECT WIDE  
Completed Sub Area Name: Not reported  
Completed Document Type: \* Discovery  
Completed Date: 02/01/1983  
Comments: FACILITY IDENTIFIED VIA CO AGRI DEPT - PEST USER LIST

Future Area Name: Not reported  
Future Sub Area Name: Not reported  
Future Document Type: Not reported  
Future Due Date: Not reported  
Schedule Area Name: Not reported  
Schedule Sub Area Name: Not reported  
Schedule Document Type: Not reported  
Schedule Due Date: Not reported  
Schedule Revised Date: Not reported

66

**ARCO  
300 WASHINGTON BLVD W  
ESCONDIDO, CA 92023**

**HIST CORTESE S101301659  
LUST N/A**

HIST CORTESE:

Region: CORTESE  
Facility County Code: 37  
Reg By: LTNKA  
Reg Id: 9UT2089

LUST REG 9:

Region: 9  
Status: Remediation Plan  
Case Number: 9UT2089  
Local Case: H05156-002  
Substance: Gasoline  
Qty Leaked: Not reported  
Abate Method: CDVE  
Local Agency: San Diego

MAP FINDINGS  
FOCUS MAP 12

Map ID Site Database(s) EPA ID Number

**ARCO (Continued)**

**S101301659**

How Found: Other Means  
 How Stopped: Other Means  
 Source: Unknown  
 Cause: Unknown  
 Lead Agency: Local Agency  
 Case Type: Aquifer affected  
 Date Found: 09/11/1991  
 Date Stopped: 09/11/1991  
 Confirm Date: 10/18/1991  
 Submit Workplan: Not reported  
 Prelim Assess: 10/18/1991  
 Desc Pollution: Not reported  
 Remed Plan: 10/18/1991  
 Remed Action: Not reported  
 Began Monitor: Not reported  
 Release Date: 09/11/1991  
 Enforce Date: Not reported  
 Closed Date: Not reported  
 Enforce Type: Not reported  
 Pilot Program: LOP  
 Basin Number: 904.62  
 GW Depth: 17  
 Beneficial Use: Municipal groundwater use  
 NPDES Number: 96-41  
 Priority: 2B  
 File Dispn: Not reported  
 Interim Remedial Actions: Yes  
 Cleanup and Abatement order Number: Not reported  
 Waste Discharge Requirement Number: Not reported

66

**DUNN-EDWARDS CORP.  
506 W WASHINGTON AV  
ESCONDIDO, CA 92029**

**LUST S105693069  
SLIC N/A  
SAN DIEGO CO. SAM**

**LUST:**

Region: STATE  
 Global Id: T06019702644  
 Latitude: 33.1253142609942  
 Longitude: -117.09046125412  
 Case Type: LUST Cleanup Site  
 Status: Open - Site Assessment  
 Status Date: 04/28/2010  
 Lead Agency: SAN DIEGO COUNTY LOP  
 Case Worker: TVS  
 Local Agency: SAN DIEGO COUNTY LOP  
 RB Case Number: Not reported  
 LOC Case Number: H02778-002  
 File Location: Local Agency  
 Potential Media Affect: Aquifer used for drinking water supply  
 Potential Contaminants of Concern: Gasoline  
 Site History: Three underground storage tanks were removed from the site in the early 1980's. Site assessment for soil and groundwater contamination began in 2002 and continues. Free product is found in on-site wells. The extent of migration of the contaminant plume is currently being assessed.

Click here to access the California GeoTracker records for this facility:



MAP FINDINGS  
FOCUS MAP 12

Map ID      Site      Database(s)      EPA ID Number

---

**DUNN-EDWARDS CORP. (Continued)**

**S105693069**

Contact:

Global Id: T06019702644  
 Contact Type: Local Agency Caseworker  
 Contact Name: TONY SAWYER  
 Organization Name: SAN DIEGO COUNTY LOP  
 Address: P.O. Box 129261  
 City: San Diego  
 Email: tony.sawyer@sdcounty.ca.gov  
 Phone Number: Not reported

Status History:

Global Id: T06019702644  
 Status: Open - Case Begin Date  
 Status Date: 12/19/2001

Global Id: T06019702644  
 Status: Open - Site Assessment  
 Status Date: 11/02/2004

Global Id: T06019702644  
 Status: Open - Site Assessment  
 Status Date: 04/24/2010

Global Id: T06019702644  
 Status: Open - Site Assessment  
 Status Date: 04/28/2010

Regulatory Activities:

Global Id: T06019702644  
 Action Type: RESPONSE  
 Date: 03/01/2011  
 Action: Soil and Water Investigation Report - Regulator Responded

Global Id: T06019702644  
 Action Type: Other  
 Date: 01/01/1950  
 Action: Leak Began

Global Id: T06019702644  
 Action Type: ENFORCEMENT  
 Date: 05/14/2010  
 Action: Technical Correspondence / Assistance / Other

Global Id: T06019702644  
 Action Type: ENFORCEMENT  
 Date: 07/31/2008  
 Action: Technical Correspondence / Assistance / Other

Global Id: T06019702644  
 Action Type: ENFORCEMENT  
 Date: 03/01/2011  
 Action: Technical Correspondence / Assistance / Other

Global Id: T06019702644  
 Action Type: ENFORCEMENT  
 Date: 03/21/2007

MAP FINDINGS  
FOCUS MAP 12

Map ID	Site	Database(s)	EPA ID Number
	<b>DUNN-EDWARDS CORP. (Continued)</b>		<b>S105693069</b>
	Action:	Notice of Responsibility	
	Global Id:	T06019702644	
	Action Type:	Other	
	Date:	01/01/1950	
	Action:	Leak Stopped	
	Global Id:	T06019702644	
	Action Type:	RESPONSE	
	Date:	01/01/2012	
	Action:	Monitoring Report - Semi-Annually - Regulator Responded	
	Global Id:	T06019702644	
	Action Type:	RESPONSE	
	Date:	07/30/2011	
	Action:	Monitoring Report - Semi-Annually - Regulator Responded	
	Global Id:	T06019702644	
	Action Type:	RESPONSE	
	Date:	01/30/2012	
	Action:	Well Installation Report - Regulator Responded	
	Global Id:	T06019702644	
	Action Type:	RESPONSE	
	Date:	08/11/2012	
	Action:	Monitoring Report - Semi-Annually - Regulator Responded	
	Global Id:	T06019702644	
	Action Type:	RESPONSE	
	Date:	01/15/2013	
	Action:	Monitoring Report - Semi-Annually - Regulator Responded	
	Global Id:	T06019702644	
	Action Type:	RESPONSE	
	Date:	07/01/2010	
	Action:	Monitoring Report - Semi-Annually	
	Global Id:	T06019702644	
	Action Type:	RESPONSE	
	Date:	07/30/2013	
	Action:	Monitoring Report - Semi-Annually - Regulator Responded	
	Global Id:	T06019702644	
	Action Type:	Other	
	Date:	01/01/1950	
	Action:	Leak Reported	
	Global Id:	T06019702644	
	Action Type:	ENFORCEMENT	
	Date:	07/01/2009	
	Action:	Technical Correspondence / Assistance / Other	
	Global Id:	T06019702644	
	Action Type:	RESPONSE	
	Date:	02/01/2014	
	Action:	Monitoring Report - Semi-Annually - Regulator Responded	

MAP FINDINGS  
FOCUS MAP 12

Map ID	Site	Database(s)	EPA ID Number
--------	------	-------------	---------------

**DUNN-EDWARDS CORP. (Continued)**

**S105693069**

Global Id: T06019702644  
Action Type: ENFORCEMENT  
Date: 10/12/2010  
Action: Technical Correspondence / Assistance / Other

Global Id: T06019702644  
Action Type: ENFORCEMENT  
Date: 12/09/2013  
Action: Letter - Notice

Global Id: T06019702644  
Action Type: Other  
Date: 01/01/1950  
Action: Leak Discovery

Global Id: T06019702644  
Action Type: ENFORCEMENT  
Date: 04/28/2010  
Action: Technical Correspondence / Assistance / Other

Global Id: T06019702644  
Action Type: ENFORCEMENT  
Date: 11/23/2010  
Action: Technical Correspondence / Assistance / Other

Global Id: T06019702644  
Action Type: ENFORCEMENT  
Date: 03/01/2011  
Action: Technical Correspondence / Assistance / Other

Global Id: T06019702644  
Action Type: ENFORCEMENT  
Date: 07/09/2009  
Action: Letter - Notice

Global Id: T06019702644  
Action Type: RESPONSE  
Date: 08/14/2010  
Action: Site Assessment Report

**SLIC:**

Region: STATE  
**Facility Status: Open - Site Assessment**  
Status Date: 02/20/2002  
Global Id: T0608166875  
Lead Agency: SAN DIEGO COUNTY LOP  
Lead Agency Case Number: H02778-001  
Latitude: 33.125418  
Longitude: -117.090567  
Case Type: Cleanup Program Site  
Case Worker: TVS  
Local Agency: SAN DIEGO COUNTY LOP  
RB Case Number: Not reported  
File Location: Local Agency  
Potential Media Affected: Soil  
Potential Contaminants of Concern: Gasoline

MAP FINDINGS  
FOCUS MAP 12

Map ID	Site	Database(s)	EPA ID Number
--------	------	-------------	---------------

**DUNN-EDWARDS CORP. (Continued)**

**S105693069**

Site History: Not reported

[Click here to access the California GeoTracker records for this facility:](#)

**SAN DIEGO CO. SAM:**

Case Number: H02778-001  
 Agency: DEH Site Assessment & Mitigation  
**Funding: Private - VAP**  
 Facility Type: Soils Only  
 Facility Status: Preliminary Assessment  
 Date: 2/20/2002  
 Date Began: 12/19/2001

Case Number: H02778-002  
 Agency: DEH Site Assessment & Mitigation  
**Funding: LOP - State Fund**  
 Facility Type: Drinking Water Aquifer Impacted  
 Facility Status: Preliminary Assessment  
 Date: 11/2/2004  
 Date Began: 12/19/2001

66

**DUNN-EDWARDS CORPORATION  
506 WEST WASHINGTON AVE  
ESCONDIDO, CA**

**RCRA-SQG 1000306652  
FINDS CAD981400005  
San Diego Co. HMMD  
HAZNET**

**RCRA-SQG:**

Date form received by agency: 09/01/1996  
 Facility name: DUNN-EDWARDS CORPORATION  
 Facility address: 506 WEST WASHINGTON AVE  
 ESCONDIDO, CA 92025  
 EPA ID: CAD981400005  
 Mailing address: 4885 EAST FIFTY SECOND PLACE  
 LOS ANGELES, CA 90040  
 Contact: Not reported  
 Contact address: Not reported  
 Contact country: Not reported  
 Contact telephone: Not reported  
 Contact email: Not reported  
 EPA Region: 09  
 Classification: Small Small Quantity Generator  
 Description: Handler: generates more than 100 and less than 1000 kg of hazardous waste during any calendar month and accumulates less than 6000 kg of hazardous waste at any time; or generates 100 kg or less of hazardous waste during any calendar month, and accumulates more than 1000 kg of hazardous waste at any time

**Owner/Operator Summary:**

Owner/operator name: RUSSELL T JACOBS PRES  
 Owner/operator address: NOT REQUIRED  
 NOT REQUIRED, ME 99999  
 Owner/operator country: Not reported  
 Owner/operator telephone: (415) 555-1212  
 Legal status: Private  
 Owner/Operator Type: Owner  
 Owner/Op start date: Not reported

MAP FINDINGS  
FOCUS MAP 12

Map ID      Site      Database(s)      EPA ID Number

---

**DUNN-EDWARDS CORPORATION (Continued)**

**1000306652**

Owner/Op end date:            Not reported

Owner/operator name:        NOT REQUIRED  
Owner/operator address:     NOT REQUIRED  
                                         NOT REQUIRED, ME 99999

Owner/operator country:     Not reported  
Owner/operator telephone:   (415) 555-1212

Legal status:                 Private

Owner/Operator Type:        Operator

Owner/Op start date:         Not reported

Owner/Op end date:          Not reported

Handler Activities Summary:

U.S. importer of hazardous waste:    No  
Mixed waste (haz. and radioactive):   No  
Recycler of hazardous waste:         No  
Transporter of hazardous waste:       No  
Treater, storer or disposer of HW:    No  
Underground injection activity:       No  
On-site burner exemption:             No  
Furnace exemption:                     No  
Used oil fuel burner:                    No  
Used oil processor:                     No  
User oil refiner:                        No  
Used oil fuel marketer to burner:      No  
Used oil Specification marketer:      No  
Used oil transfer facility:              No  
Used oil transporter:                  No

Historical Generators:

Date form received by agency: 04/25/1986  
Facility name:                    DUNN-EDWARDS CORPORATION  
Classification:                    Large Quantity Generator

Violation Status:                No violations found

FINDS:

Registry ID:                      110002694228

Environmental Interest/Information System

California Hazardous Waste Tracking System - Datamart (HWTS-DATAMART) provides California with information on hazardous waste shipments for generators, transporters, and treatment, storage, and disposal facilities.

RCRAInfo is a national information system that supports the Resource Conservation and Recovery Act (RCRA) program through the tracking of events and activities related to facilities that generate, transport, and treat, store, or dispose of hazardous waste. RCRAInfo allows RCRA program staff to track the notification, permit, compliance, and corrective action activities required under RCRA.

SAN DIEGO CO. HMMD:

Facility Id:                        102778

MAP FINDINGS  
FOCUS MAP 12

Map ID Site Database(s) EPA ID Number

**DUNN-EDWARDS CORPORATION (Continued)**

**1000306652**

Business Type: 6HK18  
 EPA Id Number: Not reported  
 APN: 229-171-31-00  
 Last HMMD Inspection: 11/16/2005  
 Permit Status: INAC  
 Permit Expiration: 03/31/2008  
 Facility Owner: CORPORATION  
 Facility Address: 4885 E 52ND PLACE  
 Facility City: LOS ANGELES  
 Facility State: CA  
 Facility Zip: 90040-  
 UST Owner: Not reported  
 Handle Regulated Hazmat: Not reported  
 Own Or Operate UST: Not reported  
 Subject To APSA: Not reported  
 Generate Haz Waste: Y  
 Treat Haz Waste: Not reported  
 Generate Medical Waste: Not reported

Violations Inactive Permits:

Facility Id: 102778  
 Update Date: 11/02/2012  
 Inspection Date: 12/09/2003  
 Violation Code: 6HV0401  
 Violation: TRAINING RECORDS UNAVAILABLE  
 Violation Citation: Personnel training records are not maintained to document compliance with requirements for current and former employees. CCR 66265.16(d)&(e)  
 Activity: Inactive Permit

HAZNET:

Year: 2007  
 Gepaid: CAD981400005  
 Contact: MARGARET E CLOWES/CORP SEC  
 Telephone: 8005374098  
 Mailing Name: Not reported  
 Mailing Address: 4885 E 52ND PL  
 Mailing City,St,Zip: LOS ANGELES, CA 900402828  
 Gen County: Not reported  
 TSD EPA ID: CAD980884183  
 TSD County: Not reported  
 Waste Category: Paint sludge  
 Disposal Method: Storage, Bulking, And/Or Transfer Off Site--No Treatment/Reovery (H010-H129) Or (H131-H135)  
 Tons: 0.22  
 Facility County: San Diego

Year: 2007  
 Gepaid: CAD981400005  
 Contact: MARGARET E CLOWES/CORP SEC  
 Telephone: 8005374098  
 Mailing Name: Not reported  
 Mailing Address: 4885 E 52ND PL  
 Mailing City,St,Zip: LOS ANGELES, CA 900402828  
 Gen County: Not reported  
 TSD EPA ID: TND000772186

MAP FINDINGS  
FOCUS MAP 12

Map ID      Site      Database(s)      EPA ID Number

---

**DUNN-EDWARDS CORPORATION (Continued)**

**1000306652**

TSD County: Not reported  
Waste Category: Paint sludge  
Disposal Method: Not reported  
Tons: 0.12  
Facility County: San Diego

Year: 2006  
Gepaid: CAD981400005  
Contact: MARGARET E CLOWES/CORP SEC  
Telephone: 8005374098  
Mailing Name: Not reported  
Mailing Address: 4885 E 52ND PL  
Mailing City,St,Zip: LOS ANGELES, CA 900402828  
Gen County: Not reported  
TSD EPA ID: CAD980884183  
TSD County: Not reported  
Waste Category: Paint sludge  
Disposal Method: Transfer Station  
Tons: 0.08  
Facility County: San Diego

Year: 2005  
Gepaid: CAD981400005  
Contact: MARGARET E CLOWES/CORP SEC  
Telephone: 8005374098  
Mailing Name: Not reported  
Mailing Address: 4885 E 52ND PL  
Mailing City,St,Zip: LOS ANGELES, CA 900402828  
Gen County: Not reported  
TSD EPA ID: CAD980884183  
TSD County: Not reported  
Waste Category: Paint sludge  
Disposal Method: Transfer Station  
Tons: 0.12  
Facility County: San Diego

Year: 2004  
Gepaid: CAD981400005  
Contact: MARGARET E CLOWES/CORP SEC  
Telephone: 8005374098  
Mailing Name: Not reported  
Mailing Address: 4885 E 52ND PL  
Mailing City,St,Zip: LOS ANGELES, CA 900402828  
Gen County: Not reported  
TSD EPA ID: IND000646943  
TSD County: Not reported  
Waste Category: Paint sludge  
Disposal Method: Not reported  
Tons: 0.1  
Facility County: San Diego

[Click this hyperlink](#) while viewing on your computer to access  
8 additional CA\_HAZNET: record(s) in the EDR Site Report.

MAP FINDINGS  
FOCUS MAP 12

Map ID	Site	Database(s)	EPA ID Number
--------	------	-------------	---------------

66	<b>DUNN-EDWARDS CORP. 506 W WASHINGTON AV ESCONDIDO, CA</b>	<b>RGA LUST</b>	<b>S114612302 N/A</b>
----	---------------------------------------------------------------------	-----------------	---------------------------

RGALUST:

2012	DUNN-EDWARDS CORP.	506 W WASHINGTON AV
2011	DUNN-EDWARDS CORP.	506 W WASHINGTON AV
2010	DUNN-EDWARDS CORP.	506 W WASHINGTON AV
2009	DUNN-EDWARDS CORP.	506 W WASHINGTON AV
2008	DUNN-EDWARDS CORP.	506 W WASHINGTON AV
2007	DUNN-EDWARDS CORP.	506 W WASHINGTON AV
2007	DUNN-EDWARDS CORP.	506 W WASHINGTON AV
2006	DUNN-EDWARDS CORP.	506 W WASHINGTON AV
2005	DUNN-EDWARDS CORP.	506 W WASHINGTON AV
2003	DUNN-EDWARDS CORP.	506 W WASHINGTON AV

66	<b>7-ELEVEN FOOD STORE #24294 503 WEST WASHINGTON AVENU ESCONDIDO, CA 92025</b>	<b>Notify 65 SAN DIEGO CO. SAM</b>	<b>U000029492 N/A</b>
----	-----------------------------------------------------------------------------------------	----------------------------------------	---------------------------

Notify 65:

Date Reported: Not reported  
Staff Initials: Not reported  
Board File Number: Not reported  
Facility Type: Not reported  
Discharge Date: Not reported  
Incident Description: 92025-1628

SAN DIEGO CO. SAM:

Case Number: H20326-001  
Agency: DEH Site Assessment & Mitigation  
**Funding: LOP - Federal Fund**  
Facility Type: Drinking Water Aquifer Impacted  
Facility Status: Closed Case  
Date: 1/25/1991  
Date Began: 11/29/1988

Case Number: H20326-002  
Agency: DEH Site Assessment & Mitigation  
**Funding: Non Billable**  
Facility Type: Failed Integrity Test  
Facility Status: Closed Case  
Date: 4/28/1993  
Date Began: 3/10/1993

Case Number: H20326-003  
Agency: DEH Site Assessment & Mitigation  
**Funding: LOP - State Fund**  
Facility Type: Drinking Water Aquifer Impacted  
Facility Status: Remedial Investigation  
Date: 5/3/2006  
Date Began: 6/14/1999



MAP FINDINGS  
FOCUS MAP 12

Map ID	Site	Database(s)	EPA ID Number
66	<b>7-DAY MARKET</b> <b>503 W WASHINGTON AV</b> <b>ESCONDIDO, CA</b>  RGA LUST: 2003  7-DAY MARKET  503 W WASHINGTON AV	<b>RGA LUST</b>	<b>S114566629</b> <b>N/A</b>

66	<b>7 DAY MARKET</b> <b>503 W WASHINGTON AV</b> <b>ESCONDIDO, CA 92025</b>	<b>LUST</b> <b>SLIC</b>	<b>S103662607</b> <b>N/A</b>
----	---------------------------------------------------------------------------------	----------------------------	---------------------------------

LUST:

Region:	STATE
Global Id:	T0607399188
Latitude:	33.124908
Longitude:	-117.090054
Case Type:	LUST Cleanup Site
Status:	Open - Site Assessment
Status Date:	04/24/2010
Lead Agency:	SAN DIEGO COUNTY LOP
Case Worker:	TVS
Local Agency:	SAN DIEGO COUNTY LOP
RB Case Number:	9UT3966
LOC Case Number:	H20326-003
File Location:	Local Agency
Potential Media Affect:	Aquifer used for drinking water supply
Potential Contaminants of Concern:	Gasoline
Site History:	Three underground storage tanks were removed from the site in December of 2005. A release had occurred from the former dispenser island. Site assessment for soil and groundwater contamination has been proceeding. Verification is underway to distinguish this site's release from a release that occurred to the north on the other side of West Washington. Joint sampling of wells is being performed on a semi-annual basis.

Click here to access the California GeoTracker records for this facility:

Contact:

Global Id:	T0607399188
Contact Type:	Local Agency Caseworker
Contact Name:	TONY SAWYER
Organization Name:	SAN DIEGO COUNTY LOP
Address:	P.O. Box 129261
City:	San Diego
Email:	tony.sawyer@sdcounty.ca.gov
Phone Number:	Not reported

Status History:

Global Id:	T0607399188
Status:	Open - Case Begin Date
Status Date:	06/14/1999

Global Id:	T0607399188
Status:	Open - Remediation
Status Date:	09/15/2004

Global Id:	T0607399188
------------	-------------

MAP FINDINGS  
FOCUS MAP 12

Map ID	Site	Database(s)	EPA ID Number
--------	------	-------------	---------------

**7 DAY MARKET (Continued)**

**S103662607**

Status: Open - Remediation  
Status Date: 04/24/2010

Global Id: T0607399188  
Status: Open - Site Assessment  
Status Date: 04/24/2010

Regulatory Activities:

Global Id: T0607399188  
Action Type: RESPONSE  
Date: 01/13/2010  
Action: Monitoring Report - Quarterly - Regulator Responded

Global Id: T0607399188  
Action Type: ENFORCEMENT  
Date: 12/07/2012  
Action: Notice to Comply

Global Id: T0607399188  
Action Type: Other  
Date: 01/01/1950  
Action: Leak Stopped

Global Id: T0607399188  
Action Type: RESPONSE  
Date: 05/05/2011  
Action: Monitoring Report - Semi-Annually - Regulator Responded

Global Id: T0607399188  
Action Type: RESPONSE  
Date: 10/02/2011  
Action: Soil and Water Investigation Workplan - Regulator Responded

Global Id: T0607399188  
Action Type: RESPONSE  
Date: 02/01/2012  
Action: Monitoring Report - Semi-Annually - Regulator Responded

Global Id: T0607399188  
Action Type: ENFORCEMENT  
Date: 07/07/2009  
Action: Technical Correspondence / Assistance / Other

Global Id: T0607399188  
Action Type: RESPONSE  
Date: 12/31/2012  
Action: Clean Up Fund - 5-Year Review Summary - Regulator Responded

Global Id: T0607399188  
Action Type: ENFORCEMENT  
Date: 08/27/2010  
Action: Technical Correspondence / Assistance / Other

Global Id: T0607399188  
Action Type: RESPONSE  
Date: 03/28/2012  
Action: Site Assessment Report - Regulator Responded

MAP FINDINGS  
FOCUS MAP 12

Map ID	Site	Database(s)	EPA ID Number
	<b>7 DAY MARKET (Continued)</b>		<b>S103662607</b>
	Global Id: T0607399188 Action Type: RESPONSE Date: 01/12/2014 Action: Monitoring Report - Quarterly - Regulator Responded		
	Global Id: T0607399188 Action Type: ENFORCEMENT Date: 08/26/1999 Action: Notice of Responsibility		
	Global Id: T0607399188 Action Type: Other Date: 01/01/1950 Action: Leak Began		
	Global Id: T0607399188 Action Type: ENFORCEMENT Date: 06/21/2013 Action: Technical Correspondence / Assistance / Other		
	Global Id: T0607399188 Action Type: ENFORCEMENT Date: 12/09/2013 Action: Letter - Notice		
	Global Id: T0607399188 Action Type: ENFORCEMENT Date: 04/27/2010 Action: Technical Correspondence / Assistance / Other		
	Global Id: T0607399188 Action Type: Other Date: 01/01/1950 Action: Leak Discovery		
	Global Id: T0607399188 Action Type: ENFORCEMENT Date: 07/09/2009 Action: Letter - Notice		
	Global Id: T0607399188 Action Type: Other Date: 01/01/1950 Action: Leak Reported		
	Global Id: T0607399188 Action Type: RESPONSE Date: 05/27/2010 Action: Monitoring Report - Semi-Annually		
	Region: STATE Global Id: T0607300326 Latitude: 33.1208546 Longitude: -117.1011081 Case Type: LUST Cleanup Site Status: Completed - Case Closed		

MAP FINDINGS  
FOCUS MAP 12

Map ID Site Database(s) EPA ID Number

**7 DAY MARKET (Continued)**

**S103662607**

Status Date: 01/25/1991  
Lead Agency: SAN DIEGO COUNTY LOP  
Case Worker: Not reported  
Local Agency: Not reported  
RB Case Number: 9UT1507  
LOC Case Number: H20326-001  
File Location: Local Agency  
Potential Media Affect: Aquifer used for drinking water supply  
Potential Contaminants of Concern: Gasoline  
Site History: Not reported

[Click here to access the California GeoTracker records for this facility:](#)

Status History:

Global Id: T0607300326  
Status: Completed - Case Closed  
Status Date: 01/25/1991

Global Id: T0607300326  
Status: Open - Case Begin Date  
Status Date: 11/29/1988

Regulatory Activities:

Global Id: T0607300326  
Action Type: Other  
Date: 01/01/1950  
Action: Leak Began

Global Id: T0607300326  
Action Type: Other  
Date: 01/01/1950  
Action: Leak Discovery

Global Id: T0607300326  
Action Type: Other  
Date: 01/01/1950  
Action: Leak Reported

SLIC:

Region: STATE  
**Facility Status: Completed - Case Closed**  
Status Date: 04/28/1993  
Global Id: T0608105447  
Lead Agency: SAN DIEGO COUNTY LOP  
Lead Agency Case Number: H20326-002  
Latitude: 33.1208546  
Longitude: -117.1011081  
Case Type: Cleanup Program Site  
Case Worker: Not reported  
Local Agency: Not reported  
RB Case Number: Not reported  
File Location: Local Agency  
Potential Media Affected: Under Investigation  
Potential Contaminants of Concern: Gasoline  
Site History: Not reported

MAP FINDINGS  
FOCUS MAP 12

Map ID	Site	Database(s)	EPA ID Number
--------	------	-------------	---------------

**7 DAY MARKET (Continued)**

**S103662607**

[Click here to access the California GeoTracker records for this facility:](#)

66

**7 DAY MARKET  
503 W WASHINGTON AVE  
ESCONDIDO, CA 92025**

**UST U003789598  
N/A**

UST:

Facility ID: H20326  
Latitude: 33.125973  
Longitude: -117.088874  
Permitting Agency: SAN DIEGO COUNTY

66

**DAYS MARKET  
503 WASHINGTON AV W  
ESCONDIDO, CA 92025**

**EMI S105725996  
N/A**

EMI:

Year: 2000  
County Code: 37  
Air Basin: SD  
Facility ID: 5814  
Air District Name: SD  
SIC Code: 5411  
Air District Name: SAN DIEGO COUNTY APCD  
Community Health Air Pollution Info System: Not reported  
Consolidated Emission Reporting Rule: Not reported  
Total Organic Hydrocarbon Gases Tons/Yr: 0  
Reactive Organic Gases Tons/Yr: 0  
Carbon Monoxide Emissions Tons/Yr: 0  
NOX - Oxides of Nitrogen Tons/Yr: 0  
SOX - Oxides of Sulphur Tons/Yr: 0  
Particulate Matter Tons/Yr: 0  
Part. Matter 10 Micrometers & Smllr Tons/Yr: 0

Year: 2001  
County Code: 37  
Air Basin: SD  
Facility ID: 5814  
Air District Name: SD  
SIC Code: 5411  
Air District Name: SAN DIEGO COUNTY APCD  
Community Health Air Pollution Info System: Not reported  
Consolidated Emission Reporting Rule: Not reported  
Total Organic Hydrocarbon Gases Tons/Yr: 0  
Reactive Organic Gases Tons/Yr: 0  
Carbon Monoxide Emissions Tons/Yr: 0  
NOX - Oxides of Nitrogen Tons/Yr: 0  
SOX - Oxides of Sulphur Tons/Yr: 0  
Particulate Matter Tons/Yr: 0  
Part. Matter 10 Micrometers & Smllr Tons/Yr: 0

Year: 2002  
County Code: 37  
Air Basin: SD  
Facility ID: 5814

MAP FINDINGS  
FOCUS MAP 12

Map ID Site Database(s) EPA ID Number

**DAYS MARKET (Continued)**

**S105725996**

Air District Name: SD  
SIC Code: 5411  
Air District Name: SAN DIEGO COUNTY APCD  
Community Health Air Pollution Info System: Not reported  
Consolidated Emission Reporting Rule: Not reported  
Total Organic Hydrocarbon Gases Tons/Yr: 0  
Reactive Organic Gases Tons/Yr: 0  
Carbon Monoxide Emissions Tons/Yr: 0  
NOX - Oxides of Nitrogen Tons/Yr: 0  
SOX - Oxides of Sulphur Tons/Yr: 0  
Particulate Matter Tons/Yr: 0  
Part. Matter 10 Micrometers & Smlr Tons/Yr: 0

Year: 2003  
County Code: 37  
Air Basin: SD  
Facility ID: 5814  
Air District Name: SD  
SIC Code: 5411  
Air District Name: SAN DIEGO COUNTY APCD  
Community Health Air Pollution Info System: Not reported  
Consolidated Emission Reporting Rule: Not reported  
Total Organic Hydrocarbon Gases Tons/Yr: 0  
Reactive Organic Gases Tons/Yr: 0  
Carbon Monoxide Emissions Tons/Yr: 0  
NOX - Oxides of Nitrogen Tons/Yr: 0  
SOX - Oxides of Sulphur Tons/Yr: 0  
Particulate Matter Tons/Yr: 0  
Part. Matter 10 Micrometers & Smlr Tons/Yr: 0

Year: 2004  
County Code: 37  
Air Basin: SD  
Facility ID: 5814  
Air District Name: SD  
SIC Code: 5411  
Air District Name: SAN DIEGO COUNTY APCD  
Community Health Air Pollution Info System: Not reported  
Consolidated Emission Reporting Rule: Not reported  
Total Organic Hydrocarbon Gases Tons/Yr: 0.3668056  
Reactive Organic Gases Tons/Yr: 0.3668056  
Carbon Monoxide Emissions Tons/Yr: 0  
NOX - Oxides of Nitrogen Tons/Yr: 0  
SOX - Oxides of Sulphur Tons/Yr: 0  
Particulate Matter Tons/Yr: 0  
Part. Matter 10 Micrometers & Smlr Tons/Yr: 0

Year: 2005  
County Code: 37  
Air Basin: SD  
Facility ID: 5814  
Air District Name: SD  
SIC Code: 5411  
Air District Name: SAN DIEGO COUNTY APCD  
Community Health Air Pollution Info System: Not reported  
Consolidated Emission Reporting Rule: Not reported  
Total Organic Hydrocarbon Gases Tons/Yr: .3668056

MAP FINDINGS  
FOCUS MAP 12

Map ID Site Database(s) EPA ID Number

**DAYS MARKET (Continued)**

**S105725996**

Reactive Organic Gases Tons/Yr: .3668056  
 Carbon Monoxide Emissions Tons/Yr: 0  
 NOX - Oxides of Nitrogen Tons/Yr: 0  
 SOX - Oxides of Sulphur Tons/Yr: 0  
 Particulate Matter Tons/Yr: 0  
 Part. Matter 10 Micrometers & Smlr Tons/Yr: 0

Year: 2006  
 County Code: 37  
 Air Basin: SD  
 Facility ID: 5814  
 Air District Name: SD  
 SIC Code: 5411  
 Air District Name: SAN DIEGO COUNTY APCD  
 Community Health Air Pollution Info System: Not reported  
 Consolidated Emission Reporting Rule: Not reported  
 Total Organic Hydrocarbon Gases Tons/Yr: .3668056  
 Reactive Organic Gases Tons/Yr: .3668056  
 Carbon Monoxide Emissions Tons/Yr: 0  
 NOX - Oxides of Nitrogen Tons/Yr: 0  
 SOX - Oxides of Sulphur Tons/Yr: 0  
 Particulate Matter Tons/Yr: 0  
 Part. Matter 10 Micrometers & Smlr Tons/Yr: 0

66

**DAYS MARKET  
503 W WASHINGTON ST  
ESCONDIDO, CA 92025**

**HAZNET S113116154  
N/A**

HAZNET:

Year: 2003  
 Gepaid: CAL000235776  
 Contact: BASHER ATTISHA- OWNER  
 Telephone: 7607456847  
 Mailing Name: Not reported  
 Mailing Address: 503 W WASHINGTON ST  
 Mailing City,St,Zip: ESCONDIDO, CA 920250000  
 Gen County: Not reported  
 TSD EPA ID: CAD028409019  
 TSD County: Not reported  
 Waste Category: Other organic solids  
 Disposal Method: Transfer Station  
 Tons: 0  
 Facility County: San Diego

Year: 2001  
 Gepaid: CAL000235776  
 Contact: BASHER ATTISHA- OWNER  
 Telephone: 7607456847  
 Mailing Name: Not reported  
 Mailing Address: 503 W WASHINGTON ST  
 Mailing City,St,Zip: ESCONDIDO, CA 920250000  
 Gen County: Not reported  
 TSD EPA ID: CAD028409019  
 TSD County: Not reported  
 Waste Category: Other organic solids  
 Disposal Method: Transfer Station  
 Tons: 0  
 Facility County: San Diego

MAP FINDINGS  
FOCUS MAP 12

Map ID	Site	Database(s)	EPA ID Number
66	<b>DAYS MARKET</b> <b>503 W WASHINGTON AV</b> <b>ESCONDIDO, CA 92025</b>	San Diego Co. HMMMD	S105112933 N/A
	<p>SAN DIEGO CO. HMMMD:</p> <p>Facility Id: 120326  Business Type: 6HK28  EPA Id Number: CAL000235776  APN: 229-271-19-00  Last HMMMD Inspection: 12/09/2004  Permit Status: INAC  Permit Expiration: 06/30/2006  Facility Owner: BASHER ATTISHA  Facility Address: 503 W WASHINGTON #208  Facility City: ESCONDIDO  Facility State: CA  Facility Zip: 92025-  UST Owner: 503 CORP  Handle Regulated Hazmat: Y  Own Or Operate UST: Y  Subject To APSA: Not reported  Generate Haz Waste: Y  Treat Haz Waste: Not reported  Generate Medical Waste: Not reported</p> <p>UST:</p> <p>UST Name: UNDERGROUND TANK 120326 T001  Last Update: 2012-11-02 14:17:38  Permit Number: 120326  Tank Type: SINGLE WALL  Additional Id: RT2650/AT5165  Capacity Gallons: 9816  UST Contents: REGULAR UNLEADED  Other Content Info: REGULAR UNLEADED  Reg Status: REMOVED  Remove Close Date: 2005-12-16 00:00:00  Year Installed: 1983-01-01 00:00:00  Pipe Type: DOUBLE WALL  Delivery System: PRESSURE  Monitor Code: 14  UST Monitor Method: SW TANK DW PRESSURE PIPE W/ RESTRICTIVE LLD + CERT ATG: IN-TANK TEST MONTHLY, PIPE TEST ANN 0.1 GAL/HR OR MO 0.2 GAL/HR</p> <p>UST Name: UNDERGROUND TANK 120326 T002  Last Update: 2012-11-02 14:17:38  Permit Number: 120326  Tank Type: SINGLE WALL  Additional Id: RT2650/AT5165  Capacity Gallons: 10000  UST Contents: REGULAR UNLEADED  Other Content Info: REGULAR UNLEADED  Reg Status: REMOVED  Remove Close Date: 2005-12-16 00:00:00  Year Installed: 1983-01-01 00:00:00  Pipe Type: DOUBLE WALL  Delivery System: PRESSURE  Monitor Code: 14  UST Monitor Method: SW TANK DW PRESSURE PIPE W/ RESTRICTIVE LLD + CERT ATG: IN-TANK TEST MONTHLY, PIPE TEST ANN 0.1 GAL/HR OR MO 0.2 GAL/HR</p>		



MAP FINDINGS  
FOCUS MAP 12

Map ID Site Database(s) EPA ID Number

**DAYS MARKET (Continued)**

**S105112933**

UST Name: UNDERGROUND TANK 120326 T003  
 Last Update: 2012-11-02 14:17:38  
 Permit Number: 120326  
 Tank Type: SINGLE WALL  
 Additional Id: RT2650/AT5165  
 Capacity Gallons: 9816  
 UST Contents: PREMIUM UNLEADED  
 Other Content Info: PREMIUM UNLEADED  
 Reg Status: REMOVED  
 Remove Close Date: 2005-12-16 00:00:00  
 Year Installed: Not reported  
 Pipe Type: DOUBLE WALL  
 Delivery System: PRESSURE  
 Monitor Code: 14  
 UST Monitor Method: SW TANK DW PRESSURE PIPE W/ RESTRICTIVE LLD + CERT ATG: IN-TANK TEST MONTHLY, PIPE TEST ANN 0.1 GAL/HR OR MO 0.2 GAL/HR

Violations Inactive Permits:

Facility Id: 120326  
 Update Date: 11/02/2012  
 Inspection Date: 12/09/2004  
 Violation Code: 6HV3260  
 Violation: DISPENSER CONT NOT ADEQ. MONITORED  
 Violation Citation: Dispenser containment not adequately monitored. 2636(f)(1) & (g)  
 Activity: Inactive Permit

Facility Id: 120326  
 Update Date: 11/02/2012  
 Inspection Date: 11/03/2003  
 Violation Code: 6HV3260  
 Violation: DISPENSER CONT NOT ADEQ. MONITORED  
 Violation Citation: Dispenser containment not adequately monitored. 2636(f)(1) & (g)  
 Activity: Inactive Permit

Facility Id: 120326  
 Update Date: 11/02/2012  
 Inspection Date: 11/03/2003  
 Violation Code: 6HV3501  
 Violation: NO MONTHLY 0.2 GPH TANK GAUGING TEST  
 Violation Citation: SINGLE WALLED TANKS:OPTION 1: Monthly 0.2 gallon per hour tank gauging test not performed. 2643(b)(1)  
 Activity: Inactive Permit

Facility Id: 120326  
 Update Date: 11/02/2012  
 Inspection Date: 12/09/2004  
 Violation Code: 6HV3105  
 Violation: NO CURRENT FINANCIAL RESPONSIBILITY  
 Violation Citation: Current evidence of financial responsibility not available. 25292.2(a), 25299.33; 2809  
 Activity: Inactive Permit

Facility Id: 120326  
 Update Date: 11/02/2012  
 Inspection Date: 12/09/2004  
 Violation Code: 6HV3501  
 Violation: NO MONTHLY 0.2 GPH TANK GAUGING TEST

MAP FINDINGS  
FOCUS MAP 12

Map ID Site Database(s) EPA ID Number

**DAYS MARKET (Continued)**

**S105112933**

Violation Citation: SINGLE WALLED TANKS:OPTION 1: Monthly 0.2 gallon per hour tank gauging test not performed. 2643(b)(1)  
Activity: Inactive Permit

Facility Id: 120326  
Update Date: 11/02/2012  
Inspection Date: 12/09/2004  
Violation Code: 6HV3402  
Violation: PUMP DOESN'T SHUT OFF IF MONITOR DISCONN  
Violation Citation: DOUBLE WALLED PRESSURIZED PIPING: OPTION 1-Pump does not shut off when monitor is disconnected or fails. 2636(g)(4)  
Activity: Inactive Permit

Facility Id: 120326  
Update Date: 11/02/2012  
Inspection Date: 11/03/2003  
Violation Code: 6HV3105  
Violation: NO CURRENT FINANCIAL RESPONSIBILITY  
Violation Citation: Current evidence of financial responsibility not available. 25292.2(a), 25299.33; 2809  
Activity: Inactive Permit

Facility Id: 120326  
Update Date: 11/02/2012  
Inspection Date: 12/09/2004  
Violation Code: 6HV3264  
Violation: SPILL CONT. NOT TESTED ANNUALLY  
Violation Citation: Spill containment at fill point not tested annually. 25284.2  
Activity: Inactive Permit

Facility Id: 120326  
Update Date: 11/02/2012  
Inspection Date: 11/03/2003  
Violation Code: 6HV3103  
Violation: NO UST PLAN CHECK PERMIT OBTAINED  
Violation Citation: UST repair/modify/closure permit not obtained .68.1004, 68.1005, 68.1009.5  
Activity: Inactive Permit

66

**7 DAY FOOD STORES  
503 W WASHINGTON AVE  
ESCONDIDO, CA 92025**

**SWEEPS UST S106922258  
N/A**

SWEEPS UST:  
Status: Active  
Comp Number: 20326  
Number: 9  
Board Of Equalization: 44-002251  
Referral Date: Not reported  
Action Date: 06-26-92  
Created Date: 02-29-88  
Owner Tank Id: Not reported  
SWRCB Tank Id: 37-000-020326-000001  
Tank Status: A  
Capacity: 9816  
Active Date: Not reported  
Tank Use: M.V. FUEL

MAP FINDINGS  
FOCUS MAP 12

Map ID	Site	Database(s)	EPA ID Number
--------	------	-------------	---------------

**7 DAY FOOD STORES (Continued)**

**S106922258**

STG: P  
 Content: REG UNLEADED  
 Number Of Tanks: 3

Status: Active  
 Comp Number: 20326  
 Number: 9  
 Board Of Equalization: 44-002251  
 Referral Date: Not reported  
 Action Date: 06-26-92  
 Created Date: 02-29-88  
 Owner Tank Id: Not reported  
 SWRCB Tank Id: 37-000-020326-000002  
 Tank Status: A  
 Capacity: 6816  
 Active Date: Not reported  
 Tank Use: M.V. FUEL  
 STG: P  
 Content: LEADED  
 Number Of Tanks: Not reported

Status: Active  
 Comp Number: 20326  
 Number: 9  
 Board Of Equalization: 44-002251  
 Referral Date: Not reported  
 Action Date: 06-26-92  
 Created Date: 02-29-88  
 Owner Tank Id: Not reported  
 SWRCB Tank Id: 37-000-020326-000003  
 Tank Status: A  
 Capacity: 9816  
 Active Date: Not reported  
 Tank Use: M.V. FUEL  
 STG: P  
 Content: LEADED  
 Number Of Tanks: Not reported

66

**7-ELEVEN FOOD STORE #24294**  
**503 W WASHINGTON AV**  
**ESCONDIDO, CA**

**RGA LUST S114566769**  
**N/A**

RGA LUST:

2003 7-ELEVEN FOOD STORE #24294 503 W WASHINGTON AV

MAP FINDINGS  
FOCUS MAP 12

Map ID	Site	Database(s)	EPA ID Number
--------	------	-------------	---------------

66	<b>7 DAY MARKET 503 W WASHINGTON AV ESCONDIDO, CA</b>	<b>RGALUST</b>	<b>S114566354 N/A</b>
----	---------------------------------------------------------------	----------------	---------------------------

RGALUST:

2012	7 DAY MARKET	503 W WASHINGTON AV
2011	7 DAY MARKET	503 W WASHINGTON AV
2010	7 DAY MARKET	503 W WASHINGTON AV
2009	7 DAY MARKET	503 W WASHINGTON AV
2008	7 DAY MARKET	503 W WASHINGTON AV
2007	7 DAY MARKET	503 W WASHINGTON AV
2007	7 DAY MARKET	503 W WASHINGTON AV
2007	7 DAY MARKET	503 W WASHINGTON AV
2006	7 DAY MARKET	503 W WASHINGTON AV
2005	7 DAY MARKET	503 W WASHINGTON AV
2003	7 DAY MARKET	503 W WASHINGTON AV

66	<b>7 DAY MARKET 503 WASHINGTON AVE W ESCONDIDO, CA 92025</b>	<b>LUST</b>	<b>S104494682 N/A</b>
----	----------------------------------------------------------------------	-------------	---------------------------

LUST REG 9:

Region: 9  
 Status: Preliminary site assessment workplan submitted  
 Case Number: 9UT3966  
 Local Case: H20326-003  
 Substance: Gasoline  
 Qty Leaked: 0  
 Abate Method: Not reported  
 Local Agency: San Diego  
 How Found: Other Means  
 How Stopped: Other Means  
 Source: Piping  
 Cause: Unknown  
 Lead Agency: Local Agency  
 Case Type: Soil only  
 Date Found: 06/14/1999  
 Date Stopped: 06/14/1999  
 Confirm Date: 06/14/1999  
 Submit Workplan: 8/26/99  
 Prelim Assess: / /  
 Desc Pollution: Not reported  
 Remed Plan: / /  
 Remed Action: Not reported  
 Began Monitor: Not reported  
 Release Date: 06/14/1999  
 Enforce Date: Not reported  
 Closed Date: Not reported  
 Enforce Type: Not reported  
 Pilot Program: LOP  
 Basin Number: 904.62  
 GW Depth: Not reported  
 Beneficial Use: MUNBU  
 NPDES Number: Not reported  
 Priority: 2A  
 File Dispn: Not reported  
 Interim Remedial Actions: Not reported  
 Cleanup and Abatement order Number: Not reported  
 Waste Discharge Requirement Number: Not reported

MAP FINDINGS  
FOCUS MAP 12

Map ID	Site	Database(s)	EPA ID Number
66	<b>7-ELEVEN STORE #24294 503 WASHINGTON AVE W ESCONDIDO, CA 92025</b>	<b>HIST CORTESE LUST</b>	<b>S102423529 N/A</b>
	HIST CORTESE:		
	Region:	CORTESE	
	Facility County Code:	37	
	Reg By:	LTNKA	
	Reg Id:	9UT1507	
	LUST REG 9:		
	Region:	9	
	Status:	Case Closed	
	Case Number:	9UT1507	
	Local Case:	H20326-001	
	Substance:	Gasoline	
	Qty Leaked:	Not reported	
	Abate Method:	Excavate and Dispose - remove contaminated soil and dispose in approved site	
	Local Agency:	San Diego	
	How Found:	Subsurface Monitoring	
	How Stopped:	Not reported	
	Source:	Unknown	
	Cause:	Unknown	
	Lead Agency:	Local Agency	
	Case Type:	Aquifer affected	
	Date Found:	11/29/1988	
	Date Stopped:	/ /	
	Confirm Date:	11/29/1988	
	Submit Workplan:	Not reported	
	Prelim Assess:	01/11/1989	
	Desc Pollution:	1/24/90	
	Remed Plan:	/ /	
	Remed Action:	Not reported	
	Began Monitor:	Not reported	
	Release Date:	12/21/1988	
	Enforce Date:	Not reported	
	Closed Date:	1/14/91	
	Enforce Type:	Not reported	
	Pilot Program:	LOP	
	Basin Number:	904.62	
	GW Depth:	17	
	Beneficial Use:	Not reported	
	NPDES Number:	Not reported	
	Priority:	Medium priority	
	File Dispn:	File discarded, case closed	
	Interim Remedial Actions:	No	
	Cleanup and Abatement order Number:	Not reported	
	Waste Discharge Requirement Number:	Not reported	

MAP FINDINGS  
FOCUS MAP 12

Map ID	Site	Database(s)	EPA ID Number
66	<b>DAYS MARKET</b> <b>503 WASHINGTON AV W</b> <b>ESCONDIDO, CA</b>  FINDS:	FINDS	1008234751 N/A
	Registry ID: 110021287025  Environmental Interest/Information System The NEI (National Emissions Inventory) database contains information on stationary and mobile sources that emit criteria air pollutants and their precursors, as well as hazardous air pollutants (HAPs).  CRITERIA AND HAZARDOUS AIR POLLUTANT INVENTORY		
66	<b>7-ELEVEN FOOD STORE #24294</b> <b>505 W WASHINGTON AVE</b> <b>ESCONDIDO, CA 92025</b>  HIST UST:	HIST UST	U001571372 N/A
	Region: STATE Facility ID: 00000010195 Facility Type: Gas Station Other Type: Not reported Total Tanks: 0003 Contact Name: CINDY DAVIS Telephone: 6192681070 Owner Name: THE SOUTHLAND CORPORATION Owner Address: 7839 UNIVERSITY AVENUE Owner City,St,Zip: LA MESA, CA 92041  Tank Num: 001 Container Num: 24294-1 Year Installed: 1983 Tank Capacity: 00009816 Tank Used for: PRODUCT Type of Fuel: UNLEADED Tank Construction: 0.30 inches Leak Detection: Stock Inventor  Tank Num: 002 Container Num: 24294-2 Year Installed: 1983 Tank Capacity: 00006816 Tank Used for: PRODUCT Type of Fuel: REGULAR Tank Construction: 0.30 inches Leak Detection: Stock Inventor  Tank Num: 003 Container Num: 24294-3 Year Installed: Not reported Tank Capacity: 00009816 Tank Used for: PRODUCT Type of Fuel: PREMIUM Tank Construction: 0.30 inches Leak Detection: Stock Inventor		

MAP FINDINGS  
FOCUS MAP 12

Map ID	Site	Database(s)	EPA ID Number
66	<b>505 W WASHINGTON AVE ESCONDIDO, CA 92025</b>  EDR Historical Cleaners: Name: CONTINENTAL CLEANERS Year: 2010 Address: 505 W WASHINGTON AVE  Name: CONTINENTAL CLEANERS Year: 2011 Address: 505 W WASHINGTON AVE  Name: CONTINENTAL CLEANERS Year: 2012 Address: 505 W WASHINGTON AVE	EDR US Hist Cleaners	1015069211 N/A
66	<b>CONTINENTAL CLEANERS 505 W WASHINGTON AV ESCONDIDO, CA 92025</b>  SAN DIEGO CO. HMMD: Facility Id: 207152 Business Type: 6HK53 EPA Id Number: CAR000179861 APN: 229-271-19-00 Last HMMD Inspection: 03/05/2010 Permit Status: OPEN Permit Expiration: 01/31/2013 Facility Owner: CONTINENTAL CLEANERS Facility Address: 505 W WASHINGTON AV #B-C Facility City: ESCONDIDO Facility State: CA Facility Zip: 92025 UST Owner: Not reported Handle Regulated Hazmat: Y Own Or Operate UST: Not reported Subject To APSA: Not reported Generate Haz Waste: Y Treat Haz Waste: Not reported Generate Medical Waste: Not reported  Active Permits: Facility Id: 207152 Update Date: 11/02/2012 Case Number: Not reported Name: WASTE 213 HYDROCARBON SOLVENTS Other Information: DF-2000 Material Waste: Waste Hazardous Categories 1: Not reported Hazardous Categories 2: Not reported  Facility Id: 207152 Update Date: 11/02/2012 Case Number: 64742-48-9 Name: DF-2000 Other Information: SYNTHETIC ALIPHATIC HYDROCARBON Material Waste: Material Hazardous Categories 1: FIRE Hazardous Categories 2: Not reported	San Diego Co. HMMD	S109279033 N/A

MAP FINDINGS  
FOCUS MAP 12

Map ID	Site	Database(s)	EPA ID Number
--------	------	-------------	---------------

**CONTINENTAL CLEANERS (Continued)**

**S109279033**

Violations Active Permits:

Facility Id: 207152  
 Update Date: 11/02/2012  
 Inspection Date: 03/05/2010  
 Violation Code: 6HV1015  
 Violation: EMPLOYEE TRAINING NOT ADEQUATE  
 Violation Citation: Did not have adequate employee training program 2732 &/or 25504( c)  
 Activity: ACTIVE

Facility Id: 207152  
 Update Date: 11/02/2012  
 Inspection Date: 03/05/2010  
 Violation Code: 6HV1016  
 Violation: ER RESPONSE PLAN NOT ADEQUATE  
 Violation Citation: Failure to have an adequate emergency response plan 25504 (b); 2731  
 Activity: ACTIVE

Facility Id: 207152  
 Update Date: 11/02/2012  
 Inspection Date: 03/05/2010  
 Violation Code: 6HV0138  
 Violation: NO TSDF SIGNED MANIFEST ONSITE  
 Violation Citation: Generator has not maintained the required signed copy of the hazardous waste manifest from the TSD facility on site for review. CCR 66262.40(a)  
 Activity: ACTIVE

66

**550 W WASHINGTON AVE  
 ESCONDIDO, CA 92025**

**EDR US Hist Auto Stat 1015550120  
 N/A**

EDR Historical Auto Stations:

Name: MEZA BODY SHOP SUPPLIES  
 Year: 1999  
 Address: 550 W WASHINGTON AVE

Name: MEZA BODY SHOP SUPPLIES  
 Year: 2000  
 Address: 550 W WASHINGTON AVE

Name: MEZA BODY SHOP SUPPLIES  
 Year: 2001  
 Address: 550 W WASHINGTON AVE

Name: MEZA AUTOMOTIVE PAINT  
 Year: 2011  
 Address: 550 W WASHINGTON AVE



MAP FINDINGS  
FOCUS MAP 12

Map ID	Site	Database(s)	EPA ID Number
--------	------	-------------	---------------

66	<b>PACIFIC BELL 575 QUINCE ESCONDIDO, CA 92025</b>	<b>HIST CORTESE LUST SWEEPS UST CHMIRS</b>	<b>S104406414 N/A</b>
----	------------------------------------------------------------	--------------------------------------------------------	---------------------------

HIST CORTESE:

Region: CORTESE  
Facility County Code: 37  
Reg By: LTNKA  
Reg Id: 9UT1150

LUST REG 9:

Region: 9  
Status: Case Closed  
Case Number: 9UT1150  
Local Case: H03298-001  
Substance: Gasoline  
Qty Leaked: Not reported  
Abate Method: Excavate and Dispose - remove contaminated soil and dispose in approved site  
Local Agency: San Diego  
How Found: Tank Closure  
How Stopped: Close Tank  
Source: Unknown  
Cause: Overfill  
Lead Agency: Local Agency  
Case Type: Aquifer affected  
Date Found: 10/18/1988  
Date Stopped: 10/18/1988  
Confirm Date: 10/18/1988  
Submit Workplan: Not reported  
Prelim Assess: 02/14/1989  
Desc Pollution: Not reported  
Remed Plan: / /  
Remed Action: Not reported  
Began Monitor: 4/22/93  
Release Date: 02/14/1989  
Enforce Date: Not reported  
Closed Date: 5/23/97  
Enforce Type: Not reported  
Pilot Program: LOP  
Basin Number: 904.62  
GW Depth: 11.5  
Beneficial Use: Municipal groundwater use  
NPDES Number: Not reported  
Priority: 1B  
File Dispn: Not reported  
Interim Remedial Actions: Yes  
Cleanup and Abatement order Number: Not reported  
Waste Discharge Requirement Number: Not reported

SWEEPS UST:

Status: Not reported  
Comp Number: 3298  
Number: Not reported  
Board Of Equalization: 44-001027  
Referral Date: Not reported  
Action Date: Not reported

MAP FINDINGS  
FOCUS MAP 12

Map ID Site Database(s) EPA ID Number

**PACIFIC BELL (Continued)**

**S104406414**

Created Date: Not reported  
 Owner Tank Id: Not reported  
 SWRCB Tank Id: 37-000-003298-000001  
 Tank Status: Not reported  
 Capacity: 8000  
 Active Date: Not reported  
 Tank Use: M.V. FUEL  
 STG: PRODUCT  
 Content: REG UNLEADED  
 Number Of Tanks: 2

Status: Not reported  
 Comp Number: 3298  
 Number: Not reported  
 Board Of Equalization: 44-001027  
 Referral Date: Not reported  
 Action Date: Not reported  
 Created Date: Not reported  
 Owner Tank Id: Not reported  
 SWRCB Tank Id: 37-000-003298-000002  
 Tank Status: Not reported  
 Capacity: 550  
 Active Date: Not reported  
 Tank Use: PETROLEUM  
 STG: WASTE  
 Content: Not reported  
 Number Of Tanks: Not reported

**CHMIRS:**

OES Incident Number: 11-2539  
 OES notification: 04/21/2011  
 OES Date: Not reported  
 OES Time: Not reported  
 Incident Date: Not reported  
**Date Completed: Not reported**  
 Property Use: Not reported  
 Agency Id Number: Not reported  
 Agency Incident Number: Not reported  
 Time Notified: Not reported  
 Time Completed: Not reported  
 Surrounding Area: Not reported  
 Estimated Temperature: Not reported  
 Property Management: Not reported  
 Special Studies 1: Not reported  
 Special Studies 2: Not reported  
 Special Studies 3: Not reported  
 Special Studies 4: Not reported  
 Special Studies 5: Not reported  
 Special Studies 6: Not reported  
 More Than Two Substances Involved?: Not reported  
 Resp Agncy Personel # Of Decontaminated: Not reported  
 Responding Agency Personel # Of Injuries: Not reported  
 Responding Agency Personel # Of Fatalities: Not reported  
 Others Number Of Decontaminated: Not reported  
 Others Number Of Injuries: Not reported  
 Others Number Of Fatalities: Not reported  
 Vehicle Make/year: Not reported

MAP FINDINGS  
FOCUS MAP 12

Map ID      Site      Database(s)      EPA ID Number

---

**PACIFIC BELL (Continued)**

**S104406414**

Vehicle License Number: Not reported  
 Vehicle State: Not reported  
 Vehicle Id Number: Not reported  
 CA/DOT/PUC/ICC Number: Not reported  
 Company Name: Not reported  
 Reporting Officer Name/ID: Not reported  
 Report Date: Not reported  
 Comments: Not reported  
 Facility Telephone: Not reported  
 Waterway Involved: No  
 Waterway: Not reported  
 Spill Site: Utilities/Substation  
 Cleanup By: Reporting Party  
 Containment: Not reported  
 What Happened: Not reported  
 Type: Not reported  
 Measure: Gal(s)  
 Other: Not reported  
 Date/Time: 2230  
 Year: 2011  
 Agency: ATT  
 Incident Date: 4/21/2011  
 Admin Agency: San Diego County Health Services Department  
 Amount: Not reported  
 Contained: Yes  
 Site Type: Not reported  
 E Date: Not reported  
 Substance: Anti-freeze  
 Quantity Released: 1  
 BBLS: Not reported  
 Cups: Not reported  
 CUFT: Not reported  
 Gallons: Not reported  
 Grams: Not reported  
 Pounds: Not reported  
 Liters: Not reported  
 Ounces: Not reported  
 Pints: Not reported  
 Quarts: Not reported  
 Sheen: Not reported  
 Tons: Not reported  
 Unknown: Not reported  
 Evacuations: Not reported  
 Number of Injuries: Not reported  
 Number of Fatalities: Not reported  
 Description: Caller states a peacock for the radiator failed on a vehicle in the parking lot. Release went onto the asphalt. Absorbents were applied and cleaned up.

MAP FINDINGS  
FOCUS MAP 12

Map ID	Site	Database(s)	EPA ID Number
66	<b>PACIFIC BELL 575 N QUINCE ST ESCONDIDO, CA 92025</b>	<b>LUST HIST UST San Diego Co. HMMD SAN DIEGO CO. SAM</b>	<b>1000250091 N/A</b>

LUST:

Region: STATE  
Global Id: T0607300138  
Latitude: 33.1239805  
Longitude: -117.0917452  
Case Type: LUST Cleanup Site  
Status: Completed - Case Closed  
Status Date: 05/29/1997  
Lead Agency: SAN DIEGO COUNTY LOP  
Case Worker: Not reported  
Local Agency: Not reported  
RB Case Number: 9UT1150  
LOC Case Number: H03298-001  
File Location: Local Agency  
Potential Media Affect: Aquifer used for drinking water supply  
Potential Contaminants of Concern: Gasoline  
Site History: Not reported

[Click here to access the California GeoTracker records for this facility:](#)

Status History:

Global Id: T0607300138  
Status: Completed - Case Closed  
Status Date: 05/29/1997

Global Id: T0607300138  
Status: Open - Case Begin Date  
Status Date: 10/18/1988

Regulatory Activities:

Global Id: T0607300138  
Action Type: Other  
Date: 01/01/1950  
Action: Leak Began

Global Id: T0607300138  
Action Type: ENFORCEMENT  
Date: 05/15/1997  
Action: Closure/No Further Action Letter - #H03298-001

Global Id: T0607300138  
Action Type: Other  
Date: 01/01/1950  
Action: Leak Stopped

Global Id: T0607300138  
Action Type: ENFORCEMENT  
Date: 10/31/1988  
Action: Notice of Responsibility

Global Id: T0607300138  
Action Type: Other  
Date: 01/01/1950  
Action: Leak Discovery

MAP FINDINGS  
FOCUS MAP 12

Map ID	Site	Database(s)	EPA ID Number
--------	------	-------------	---------------

**PACIFIC BELL (Continued)**

**1000250091**

Global Id: T0607300138  
Action Type: Other  
Date: 01/01/1950  
Action: Leak Reported

**HIST UST:**

Region: STATE  
Facility ID: 00000006880  
Facility Type: Other  
Other Type: PHONE CO.  
Total Tanks: 0001  
Contact Name: E. J. KOEHLER  
Telephone: 4155426758  
Owner Name: PACIFIC BELL  
Owner Address: 370 THIRD STREET  
Owner City,St,Zip: SAN FRANCISCO, CA 94107

Tank Num: 001  
Container Num: G-55-8K  
Year Installed: 1955  
Tank Capacity: 00008000  
Tank Used for: PRODUCT  
Type of Fuel: UNLEADED  
Tank Construction: Not reported  
Leak Detection: None

**SAN DIEGO CO. HMMD:**

Facility Id: 103298  
Business Type: 6HK26  
EPA Id Number: CAD980891907  
APN: 232-091-03-00  
Last HMMD Inspection: 12/09/2003  
Permit Status: INAC  
Permit Expiration: 07/31/2006  
Facility Owner: SBC  
Facility Address: PO BOX 5095, ROOM 3E000  
Facility City: SAN RAMON  
Facility State: CA  
Facility Zip: 94583-0995  
UST Owner: Not reported  
Handle Regulated Hazmat: Y  
Own Or Operate UST: Not reported  
Subject To APSA: Not reported  
Generate Haz Waste: Y  
Treat Haz Waste: Not reported  
Generate Medical Waste: Not reported

**UST:**

UST Name: UNDERGROUND TANK 103298 T001  
Last Update: 2012-11-02 14:17:38  
Permit Number: 103298  
Tank Type: SINGLE WALL  
Additional Id: G-55-8K  
Capacity Gallons: 8000  
UST Contents: REGULAR UNLEADED  
Other Content Info: REGULAR UNLEADED

MAP FINDINGS  
FOCUS MAP 12

Map ID	Site	Database(s)	EPA ID Number
	<b>PACIFIC BELL (Continued)</b>		<b>1000250091</b>
	Reg Status:	REMOVED	
	Remove Close Date:	1988-10-18 00:00:00	
	Year Installed:	1955-01-01 00:00:00	
	Pipe Type:	SINGLE WALL	
	Delivery System:	SUCTION	
	Monitor Code:	05	
	UST Monitor Method:	SW TANK DW PIPE W/ POS SHUTOFF-ALARM ON LLD W/ SIRS:SIR ANALY MONTHLY, TANK TEST BIENNIALY, PIPE TEST ANN 0.1 G/HR OR MO 0.2 G/HR	
	UST Name:	UNDERGROUND TANK 103298 T002	
	Last Update:	2012-11-02 14:17:38	
	Permit Number:	103298	
	Tank Type:	SINGLE WALL	
	Additional Id:	W-55-550	
	Capacity Gallons:	550	
	UST Contents:	Not reported	
	Other Content Info:	WASTE OIL	
	Reg Status:	REMOVED	
	Remove Close Date:	1988-10-18 00:00:00	
	Year Installed:	1955-01-01 00:00:00	
	Pipe Type:	Not reported	
	Delivery System:	Not reported	
	Monitor Code:	07	
	UST Monitor Method:	SW TANK SW PRESSURE PIPE W/RESTRICTIVE LLD W/DAILY RECONCILIATION OR WEEKLY GAUGING: TANK AND PIPE TEST ANNUALLY	
	SAN DIEGO CO. SAM:		
	Case Number:	H03298-001	
	Agency:	DEH Site Assessment & Mitigation	
	<b>Funding:</b>	<b>LOP - Federal Fund</b>	
	Facility Type:	Drinking Water Aquifer Impacted	
	Facility Status:	Closed Case	
	Date:	5/29/1997	
	Date Began:	10/18/1988	
66	<b>SKYLINE RECYCLING COMPANY</b> <b>538 N QUINCE ST</b> <b>ESCONDIDO, CA 92025</b>	<b>SWRCY</b> <b>San Diego Co. HMMD</b>	<b>S107137845</b> <b>N/A</b>
	SWRCY:		
	Reg Id:	25950	
	Cert Id:	RC12793	
	Mailing Address:	538 N Quince St	
	Mailing City:	Escondido	
	Mailing State:	CA	
	Mailing Zip Code:	92025	
	Website:	Not reported	
	Phone Number:	(760) 741-5236	
	Grand Father:	N	
	Rural:	N	
	Operation Begin Date:	10/17/2005	
	Aluminium:	Y	
	Glass:	Y	
	Plastic:	Y	
	Bimetal:	Y	
	Agency:	N/A	

MAP FINDINGS  
FOCUS MAP 12

Map ID Site Database(s) EPA ID Number

**SKYLINE RECYCLING COMPANY (Continued)**

**S107137845**

Monday Hours Of Operation: 8:30 am - 5:00 pm  
 Tuesday Hours Of Operation: 8:30 am - 5:00 pm  
 Wednesday Hours Of Operation: 8:30 am - 5:00 pm  
 Thursday Hours Of Operation: 8:30 am - 5:00 pm  
 Friday Hours Of Operation: 8:30 am - 5:00 pm  
 Saturday Hours Of Operation: 8:30 am - 5:00 pm  
 Sunday Hours Of Operation: CLOSED  
 Cert Status: Operational  
 Organization ID: 18762  
 Organization Name: Lightstar Industries Inc  
 Agency Reg ID: N/A  
 Operation End Date: Not reported

**SAN DIEGO CO. HMMD:**

Facility Id: 210100  
 Business Type: 6HK18  
 EPA Id Number: Not reported  
 APN: 229-271-06-00  
 Last HMMD Inspection: 04/20/2012  
 Permit Status: OPEN  
 Permit Expiration: 04/30/2013  
 Facility Owner: JORGE VELAZQUEZ  
 Facility Address: 538 N QUINCE ST  
 Facility City: Escondido  
 Facility State: CA  
 Facility Zip: 92025  
 UST Owner: Not reported  
 Handle Regulated Hazmat: Y  
 Own Or Operate UST: Not reported  
 Subject To APSA: Not reported  
 Generate Haz Waste: Not reported  
 Treat Haz Waste: Not reported  
 Generate Medical Waste: Not reported

**Active Permits:**

Facility Id: 210100  
 Update Date: 11/02/2012  
 Case Number: Not reported  
 Name: PROPANE GAS  
 Other Information: Not reported  
 Material Waste: Material  
 Hazardous Categories 1: PRESSURE RELEASE  
 Hazardous Categories 2: Not reported

66

**508 N QUINCE ST  
 ESCONDIDO, CA 92025**

**EDR US Hist Auto Stat 1015529328  
 N/A**

**EDR Historical Auto Stations:**

Name: DEL REALS AUTO BODY  
 Year: 2008  
 Address: 508 N QUINCE ST  
  
 Name: DEL REALS AUTO BODY & PAINT  
 Year: 2009  
 Address: 508 N QUINCE ST

MAP FINDINGS  
FOCUS MAP 12

Map ID	Site	Database(s)	EPA ID Number
66	<b>506 N QUINCE ST</b> <b>ESCONDIDO, CA 92025</b>  EDR Historical Auto Stations: Name: 5 SPEED TRANSMISSIONS Year: 2004 Address: 506 N QUINCE ST	EDR US Hist Auto Stat	1015528335 N/A
66	<b>535 N QUINCE ST</b> <b>ESCONDIDO, CA 92025</b>  EDR Historical Auto Stations: Name: JOHNSON MILO AUTOMOTIVE SERVICE Year: 1999 Address: 535 N QUINCE ST  Name: JOHNSON MILO AUTOMOTIVE SERVICE Year: 2000 Address: 535 N QUINCE ST  Name: MILO JOHNSON AUTOMOTIVE SRVC Year: 2001 Address: 535 N QUINCE ST  Name: MILO JOHNSON AUTOMOTIVE SRVC Year: 2002 Address: 535 N QUINCE ST  Name: MILO JOHNSON AUTOMOTIVE SRVC Year: 2003 Address: 535 N QUINCE ST  Name: MILO JOHNSON AUTOMOTIVE SRVC INC Year: 2004 Address: 535 N QUINCE ST  Name: MILO JOHNSON AUTOMOTIVE SERVICE INC Year: 2005 Address: 535 N QUINCE ST  Name: MILO JOHNSON AUTOMOTIVE SERVICE INC Year: 2006 Address: 535 N QUINCE ST  Name: MILO JOHNSON AUTOMOTIVE SERVICE INC Year: 2007 Address: 535 N QUINCE ST  Name: MILO JOHNSON AUTOMOTIVE SERVICE INC Year: 2008 Address: 535 N QUINCE ST  Name: MILO JOHNSON AUTOMOTIVE SERVICE Year: 2009 Address: 535 N QUINCE ST  Name: MILO JOHNSON AUTOMOTIVE SVC Year: 2010	EDR US Hist Auto Stat	1015544345 N/A



MAP FINDINGS  
FOCUS MAP 12

Map ID	Site	Database(s)	EPA ID Number
--------	------	-------------	---------------

**(Continued)**

**1015544345**

Address: 535 N QUINCE ST  
 Name: JOHNSON MILO AUTOBODY  
 Year: 2011  
 Address: 535 N QUINCE ST  
 Name: MILO JOHNSON AUTOBODY  
 Year: 2012  
 Address: 535 N QUINCE ST

**66**

**458 N QUINCE ST  
ESCONDIDO, CA 92025**

**EDR US Hist Auto Stat 1015505416  
N/A**

EDR Historical Auto Stations:  
 Name: HIDDEN VLY AUTO BODY & RSTRTN  
 Year: 2002  
 Address: 458 N QUINCE ST  
 Name: DEL REALS AUTO BODY & PAINT  
 Year: 2011  
 Address: 458 N QUINCE ST  
 Name: DEL REALS AUTO BODY & PAINT  
 Year: 2012  
 Address: 458 N QUINCE ST

**66**

**432 N QUINCE ST  
ESCONDIDO, CA 92025**

**EDR US Hist Auto Stat 1015493382  
N/A**

EDR Historical Auto Stations:  
 Name: PAPS AUTO PAINT SUPPLY  
 Year: 1999  
 Address: 432 N QUINCE ST  
 Name: PAPS AUTO PAINT SUPPLY  
 Year: 2000  
 Address: 432 N QUINCE ST

**66**

**520 GANNON ST  
ESCONDIDO, CA**

**ERNS 8873199  
N/A**

[Click this hyperlink](#) while viewing on your computer to access additional ERNS detail in the EDR Site Report.

MAP FINDINGS  
FOCUS MAP 12

Map ID	Site	Database(s)	EPA ID Number
--------	------	-------------	---------------

66	<b>CULLIGAN WATER 507 GANNON ESCONDIDO, CA 92025</b>	<b>HIST CORTESE LUST SWEEPS UST San Diego Co. HMMD SAN DIEGO CO. SAM</b>	<b>S100727213 N/A</b>
----	--------------------------------------------------------------	------------------------------------------------------------------------------------------	---------------------------

HIST CORTESE:

Region:	CORTESE
Facility County Code:	37
Reg By:	LTNKA
Reg Id:	9UT3455

LUST:

Region:	STATE
Global Id:	T0607302218
Latitude:	33.1219418845106
Longitude:	-117.08904201475
Case Type:	LUST Cleanup Site
Status:	Completed - Case Closed
Status Date:	05/13/2009
Lead Agency:	SAN DIEGO COUNTY LOP
Case Worker:	Not reported
Local Agency:	Not reported
RB Case Number:	9UT3455
LOC Case Number:	H06011-001
File Location:	Local Agency
Potential Media Affect:	Aquifer used for drinking water supply
Potential Contaminants of Concern:	Gasoline
Site History:	Not reported

[Click here to access the California GeoTracker records for this facility:](#)

Status History:

Global Id:	T0607302218
Status:	Completed - Case Closed
Status Date:	05/13/2009

Global Id:	T0607302218
Status:	Open - Case Begin Date
Status Date:	02/13/1997

Global Id:	T0607302218
Status:	Open - Site Assessment
Status Date:	03/12/1997

Regulatory Activities:

Global Id:	T0607302218
Action Type:	ENFORCEMENT
Date:	12/24/2008
Action:	Notification - Public Notice of ROD/RAP/CAP

Global Id:	T0607302218
Action Type:	Other
Date:	01/01/1950
Action:	Leak Stopped

Global Id:	T0607302218
Action Type:	ENFORCEMENT
Date:	03/13/2009

MAP FINDINGS  
FOCUS MAP 12

Map ID	Site	Database(s)	EPA ID Number
--------	------	-------------	---------------

**CULLIGAN WATER (Continued)**

**S100727213**

Action:	Notification - Public Notice of ROD/RAP/CAP
Global Id:	T0607302218
Action Type:	ENFORCEMENT
Date:	07/30/2008
Action:	Technical Correspondence / Assistance / Other
Global Id:	T0607302218
Action Type:	ENFORCEMENT
Date:	11/25/2008
Action:	Technical Correspondence / Assistance / Other
Global Id:	T0607302218
Action Type:	Other
Date:	01/01/1950
Action:	Leak Began
Global Id:	T0607302218
Action Type:	REMEDIATION
Date:	01/01/1950
Action:	Monitored Natural Attenuation
Global Id:	T0607302218
Action Type:	ENFORCEMENT
Date:	03/12/1997
Action:	Notice of Responsibility
Global Id:	T0607302218
Action Type:	Other
Date:	01/01/1950
Action:	Leak Discovery
Global Id:	T0607302218
Action Type:	ENFORCEMENT
Date:	04/30/2009
Action:	Closure/No Further Action Letter
Global Id:	T0607302218
Action Type:	Other
Date:	01/01/1950
Action:	Leak Reported

**LUST REG 9:**

Region:	9
Status:	Preliminary site assessment underway
Case Number:	9UT3455
Local Case:	H06011-001
Substance:	Gasoline
Qty Leaked:	0
Abate Method:	Not reported
Local Agency:	San Diego
How Found:	Tank Closure
How Stopped:	Not reported
Source:	Not reported
Cause:	Not reported
Lead Agency:	Local Agency

MAP FINDINGS  
FOCUS MAP 12

Map ID Site Database(s) EPA ID Number

---

**CULLIGAN WATER (Continued)**

**S100727213**

Case Type: Soil only  
Date Found: 02/13/1997  
Date Stopped: 02/13/1997  
Confirm Date: / /  
Submit Workplan: Not reported  
Prelim Assess: 02/20/1997  
Desc Pollution: Not reported  
Remed Plan: / /  
Remed Action: Not reported  
Began Monitor: Not reported  
Release Date: 02/13/1997  
Enforce Date: Not reported  
Closed Date: Not reported  
Enforce Type: Not reported  
Pilot Program: LOP  
Basin Number: 904.62  
GW Depth: >10'  
Beneficial Use: MUNISW  
NPDES Number: Not reported  
Priority: 2B  
File Dispn: Administratively opened on database, however no file physically exists  
Interim Remedial Actions: Not reported  
Cleanup and Abatement order Number: Not reported  
Waste Discharge Requirement Number: Not reported

**SWEEPS UST:**

Status: Active  
Comp Number: 6011  
Number: 9  
Board Of Equalization: 44-022316  
Referral Date: Not reported  
Action Date: 06-26-92  
Created Date: 02-29-88  
Owner Tank Id: Not reported  
SWRCB Tank Id: 37-000-006011-000001  
Tank Status: A  
Capacity: 500  
Active Date: Not reported  
Tank Use: M.V. FUEL  
STG: P  
Content: REG UNLEADED  
Number Of Tanks: 1

**SAN DIEGO CO. HMMD:**

Facility Id: 106011  
Business Type: 6HK18  
EPA Id Number: Not reported  
APN: 229-331-12-00  
Last HMMD Inspection: 02/04/2002  
Permit Status: INAC  
Permit Expiration: 09/30/2003  
Facility Owner: JOHN B. ROBERTS  
Facility Address: 507 W GANNON PL  
Facility City: ESCONDIDO  
Facility State: CA  
Facility Zip: 92025-2512

MAP FINDINGS  
FOCUS MAP 12

Map ID	Site	Database(s)	EPA ID Number
--------	------	-------------	---------------

**CULLIGAN WATER (Continued)**

**S100727213**

UST Owner: JOHN ROBERTS  
 Handle Regulated Hazmat: Y  
 Own Or Operate UST: Not reported  
 Subject To APSA: Not reported  
 Generate Haz Waste: Not reported  
 Treat Haz Waste: Not reported  
 Generate Medical Waste: Not reported

UST:

UST Name: UNDERGROUND TANK 106011 T001  
 Last Update: 2012-11-02 14:17:38  
 Permit Number: 106011  
 Tank Type: SINGLE WALL  
 Additional Id: 1 UNLEADED  
 Capacity Gallons: 500  
 UST Contents: REGULAR UNLEADED  
 Other Content Info: REGULAR UNLEADED  
 Reg Status: REMOVED  
 Remove Close Date: 1997-02-13 00:00:00  
 Year Installed: Not reported  
 Pipe Type: Not reported  
 Delivery System: Not reported  
 Monitor Code: 07  
 UST Monitor Method: SW TANK SW PRESSURE PIPE W/RESTRICTIVE LLD W/DAILY RECONCILIATION OR WEEKLY GAUGING: TANK AND PIPE TEST ANNUALLY

SAN DIEGO CO. SAM:

Case Number: H06011-001  
 Agency: DEH Site Assessment & Mitigation  
**Funding: LOP - State Fund**  
 Facility Type: Drinking Water Aquifer Impacted  
 Facility Status: Closed Case  
 Date: 5/13/2009  
 Date Began: 2/13/1997

66

**RYDER TRUCK RENTAL LC-1093  
 520 GANNON PL  
 ESCONDIDO, CA 92025**

**SAN DIEGO CO. SAM S106874709  
 N/A**

SAN DIEGO CO. SAM:

Case Number: H04771-001  
 Agency: DEH Site Assessment & Mitigation  
**Funding: LOP - State Fund**  
 Facility Type: Drinking Water Aquifer Impacted  
 Facility Status: Remedial Investigation  
 Date: 6/16/2004  
 Date Began: 1/22/2003

MAP FINDINGS  
FOCUS MAP 12

Map ID	Site	Database(s)	EPA ID Number
66	<b>RYDER TRANSPORTATION SERVICES #1093</b> <b>520 GANNON PL</b> <b>ESCONDIDO, CA 92025</b>	<b>SWEEPS UST</b> San Diego Co. HMMD	<b>S106060436</b> N/A
	<p>SWEEPS UST:</p> <p>Status: Not reported Comp Number: 4771 Number: Not reported Board Of Equalization: 44-022105 Referral Date: Not reported Action Date: Not reported Created Date: Not reported Owner Tank Id: Not reported SWRCB Tank Id: 37-000-004771-000001 Tank Status: Not reported Capacity: 550 Active Date: Not reported Tank Use: M.V. FUEL STG: PRODUCT Content: REG UNLEADED Number Of Tanks: 2</p> <p>Status: Not reported Comp Number: 4771 Number: Not reported Board Of Equalization: 44-022105 Referral Date: Not reported Action Date: Not reported Created Date: Not reported Owner Tank Id: Not reported SWRCB Tank Id: 37-000-004771-000002 Tank Status: Not reported Capacity: 500 Active Date: Not reported Tank Use: PETROLEUM STG: WASTE Content: Not reported Number Of Tanks: Not reported</p> <p>Status: Active Comp Number: 4771 Number: 9 Board Of Equalization: 44-022105 Referral Date: Not reported Action Date: 06-26-92 Created Date: 02-29-88 Owner Tank Id: Not reported SWRCB Tank Id: 37-000-004771-000003 Tank Status: A Capacity: 10000 Active Date: Not reported Tank Use: M.V. FUEL STG: P Content: OTHER Number Of Tanks: 2</p> <p>Status: Active Comp Number: 4771 Number: 9</p>		

MAP FINDINGS  
FOCUS MAP 12

Map ID Site Database(s) EPA ID Number

**RYDER TRANSPORTATION SERVICES #1093 (Continued)**

**S106060436**

Board Of Equalization: 44-022105  
Referral Date: Not reported  
Action Date: 06-26-92  
Created Date: 02-29-88  
Owner Tank Id: Not reported  
SWRCB Tank Id: 37-000-004771-000004  
Tank Status: A  
Capacity: 12000  
Active Date: Not reported  
Tank Use: M.V. FUEL  
STG: P  
Content: REG UNLEADED  
Number Of Tanks: Not reported

**SAN DIEGO CO. HMMD:**

Facility Id: 104771  
Business Type: 6HK17  
EPA Id Number: CAD981988777  
APN: 229-331-04-00  
Last HMMD Inspection: 02/28/2012  
Permit Status: OPEN  
Permit Expiration: 11/30/2012  
Facility Owner: RYDER TRANSPORTATION SERVICES  
Facility Address: 16155 PARK ROW #140  
Facility City: HOUSTON  
Facility State: TX  
Facility Zip: 77084  
UST Owner: RYDER TRANSPORTATION SERVICES  
Handle Regulated Hazmat: Y  
Own Or Operate UST: Y  
Subject To APSA: Not reported  
Generate Haz Waste: Y  
Treat Haz Waste: Not reported  
Generate Medical Waste: Not reported

**UST:**

UST Name: UNDERGROUND TANK 104771 T001  
Last Update: 2012-11-02 14:17:38  
Permit Number: 104771  
Tank Type: SINGLE WALL  
Additional Id: 1  
Capacity Gallons: 550  
UST Contents: REGULAR UNLEADED  
Other Content Info: REGULAR UNLEADED  
Reg Status: REMOVED  
Remove Close Date: 1987-01-12 00:00:00  
Year Installed: Not reported  
Pipe Type: SINGLE WALL  
Delivery System: SUCTION  
Monitor Code: 05  
UST Monitor Method: SW TANK DW PIPE W/ POS SHUTOFF-ALARM ON LLD W/ SIRS:SIR ANALY  
MONTHLY, TANK TEST BIENNIALY, PIPE TEST ANN 0.1 G/HR OR MO 0.2 G/HR

UST Name: UNDERGROUND TANK 104771 T002  
Last Update: 2012-11-02 14:17:38  
Permit Number: 104771  
Tank Type: SINGLE WALL

MAP FINDINGS  
FOCUS MAP 12

Map ID Site Database(s) EPA ID Number

**RYDER TRANSPORTATION SERVICES #1093 (Continued)**

**S106060436**

Additional Id: 2  
Capacity Gallons: 500  
UST Contents: Not reported  
Other Content Info: WASTE OIL  
Reg Status: REMOVED  
Remove Close Date: 1987-01-12 00:00:00  
Year Installed: Not reported  
Pipe Type: Not reported  
Delivery System: Not reported  
Monitor Code: 07  
UST Monitor Method: SW TANK SW PRESSURE PIPE W/RESTRICTIVE LLD W/DAILY RECONCILIATION OR WEEKLY GAUGING: TANK AND PIPE TEST ANNUALLY

UST Name: UNDERGROUND TANK 104771 T003  
Last Update: 2012-11-02 14:17:38  
Permit Number: 104771  
Tank Type: DOUBLE WALL  
Additional Id: RT4816,RT5253  
Capacity Gallons: 10000  
UST Contents: DIESEL  
Other Content Info: DIESEL  
Reg Status: ACTIVE  
Remove Close Date: Not reported  
Year Installed: 1987-01-01 00:00:00  
Pipe Type: DOUBLE WALL  
Delivery System: PRESSURE  
Monitor Code: 30A  
UST Monitor Method: DW TANK, DW PRESSURIZED PIPE W/ WET TANK ANNULAR; POSITIVE SHUT-OFF & FAILSAFE, 3.0LLD; UDC W/ POSITIVE SHUT-OFF

UST Name: UNDERGROUND TANK 104771 T004  
Last Update: 2012-11-02 14:17:38  
Permit Number: 104771  
Tank Type: DOUBLE WALL  
Additional Id: DIESEL RT2102/RT4816,RT5253  
Capacity Gallons: 12000  
UST Contents: DIESEL  
Other Content Info: DIESEL  
Reg Status: ACTIVE  
Remove Close Date: Not reported  
Year Installed: 1987-01-01 00:00:00  
Pipe Type: DOUBLE WALL  
Delivery System: PRESSURE  
Monitor Code: 30A  
UST Monitor Method: DW TANK, DW PRESSURIZED PIPE W/ WET TANK ANNULAR; POSITIVE SHUT-OFF & FAILSAFE, 3.0LLD; UDC W/ POSITIVE SHUT-OFF

Active Permits:  
Facility Id: 104771  
Update Date: 11/02/2012  
Case Number: Not reported  
Name: WASTE 223 UNSPEC OIL CONTAINING WASTE  
Other Information: OILY ABSORBENT/RAGS  
Material Waste: Waste  
Hazardous Categories 1: Not reported  
Hazardous Categories 2: Not reported



MAP FINDINGS  
FOCUS MAP 12

Map ID      Site      Database(s)      EPA ID Number

---

**RYDER TRANSPORTATION SERVICES #1093 (Continued)**

**S106060436**

Facility Id:	104771
Update Date:	11/02/2012
Case Number:	Not reported
Name:	WASTE 451 DEGREASING SLUDGE
Other Information:	NEW SUMP UNKNOW SIZE CAP
Material Waste:	Waste
Hazardous Categories 1:	Not reported
Hazardous Categories 2:	Not reported
Facility Id:	104771
Update Date:	11/02/2012
Case Number:	8002-05-9
Name:	OIL, MOTOR OILS, LUBRICATING, SYNTHETIC OILS, 15W40
Other Information:	DW STEEL AST
Material Waste:	Material
Hazardous Categories 1:	FIRE
Hazardous Categories 2:	ACUTE
Facility Id:	104771
Update Date:	11/02/2012
Case Number:	Not reported
Name:	WASTE 134 AQUEOUS SOL'N W/LESS 10% ORG
Other Information:	PARTS WASHER
Material Waste:	Waste
Hazardous Categories 1:	Not reported
Hazardous Categories 2:	Not reported
Facility Id:	104771
Update Date:	11/02/2012
Case Number:	107-21-1
Name:	ACETYLENE GAS
Other Information:	Not reported
Material Waste:	Material
Hazardous Categories 1:	FIRE
Hazardous Categories 2:	REACTIVE
Facility Id:	104771
Update Date:	11/02/2012
Case Number:	Not reported
Name:	PETROLEUM OIL
Other Information:	90 WT OIL
Material Waste:	Material
Hazardous Categories 1:	REACTIVE
Hazardous Categories 2:	CHRONIC
Facility Id:	104771
Update Date:	11/02/2012
Case Number:	7782-44-7
Name:	PROPANE
Other Information:	Not reported
Material Waste:	Material
Hazardous Categories 1:	FIRE
Hazardous Categories 2:	REACTIVE
Facility Id:	104771
Update Date:	11/02/2012
Case Number:	7782-44-7

MAP FINDINGS  
FOCUS MAP 12

Map ID      Site      Database(s)      EPA ID Number

---

**RYDER TRANSPORTATION SERVICES #1093 (Continued)**

**S106060436**

Name: OXYGEN GAS  
 Other Information: Not reported  
 Material Waste: Material  
 Hazardous Categories 1: FIRE  
 Hazardous Categories 2: PRESSURE RELEASE

Facility Id: 104771  
 Update Date: 11/02/2012  
 Case Number: Not reported  
 Name: WASTE 221 WASTE OIL & MIXED OIL  
 Other Information: USED MOTOR OIL DW STEEL AST  
 Material Waste: Waste  
 Hazardous Categories 1: Not reported  
 Hazardous Categories 2: Not reported

Facility Id: 104771  
 Update Date: 11/02/2012  
 Case Number: MIXTURE  
 Name: PETROLEUM OIL  
 Other Information: 50 WT OIL  
 Material Waste: Material  
 Hazardous Categories 1: REACTIVE  
 Hazardous Categories 2: CHRONIC

Facility Id: 104771  
 Update Date: 11/02/2012  
 Case Number: 8002-05-9  
 Name: AUTOMATIC TRANSMISSION FLUID (ATF)  
 Other Information: OILS, LUBRICATING  
 Material Waste: Material  
 Hazardous Categories 1: FIRE  
 Hazardous Categories 2: CHRONIC

Facility Id: 104771  
 Update Date: 11/02/2012  
 Case Number: 68476-34-6  
 Name: DIESEL FUEL  
 Other Information: UNDERGROUND TANK 104771 T003  
 Material Waste: Material  
 Hazardous Categories 1: FIRE  
 Hazardous Categories 2: Not reported

Facility Id: 104771  
 Update Date: 11/02/2012  
 Case Number: Not reported  
 Name: MVP CLEANER  
 Other Information: DEGREASER  
 Material Waste: Material  
 Hazardous Categories 1: ACUTE  
 Hazardous Categories 2: CHRONIC

Facility Id: 104771  
 Update Date: 11/02/2012  
 Case Number: Not reported  
 Name: WASTE 342 ORGANIC LIQUIDS W/METALS  
 Other Information: WASTE ANTIFREEZE / RECYCLED ON-SITE  
 Material Waste: Waste

MAP FINDINGS  
FOCUS MAP 12

Map ID Site Database(s) EPA ID Number

**RYDER TRANSPORTATION SERVICES #1093 (Continued)**

**S106060436**

Hazardous Categories 1: Not reported  
Hazardous Categories 2: Not reported

Facility Id: 104771  
Update Date: 11/02/2012  
Case Number: 8006-61-9  
Name: DIESEL  
Other Information: UNDERGROUND TANK 104771 T004  
Material Waste: Material  
Hazardous Categories 1: FIRE  
Hazardous Categories 2: Not reported

Facility Id: 104771  
Update Date: 11/02/2012  
Case Number: Not reported  
Name: WASTE 888 USED OIL FILTERS  
Other Information: USED OIL FILTERS  
Material Waste: Waste  
Hazardous Categories 1: Not reported  
Hazardous Categories 2: Not reported

Violations Active Permits:

Facility Id: 104771  
Update Date: 11/02/2012  
Inspection Date: 03/24/2009  
Violation Code: 6HV3104  
Violation: FORMS A & B NOT AVAIL./SUBMITTED  
Violation Citation: CUPA UST form(s) A and/or B not available/complete/submitted to HMD. 25286(a); 2711  
Activity: ACTIVE

Facility Id: 104771  
Update Date: 11/02/2012  
Inspection Date: 03/24/2009  
Violation Code: 6HV3192  
Violation: NO D.O INSPECTION/INCOMPL;NO REPORTS  
Violation Citation: Designated Operator monthly inspection not conducted or incomplete; or DO inspection reports not onsite 2715 (c)(d)(e)  
Activity: ACTIVE

Facility Id: 104771  
Update Date: 11/02/2012  
Inspection Date: 03/03/2010  
Violation Code: 6HV0226  
Violation: HW NOT ACCUMULATED IN TANK/CONTAINER  
Violation Citation: Did not accumulate waste in container or tank. 66262.34 (d)(2)  
Activity: ACTIVE

Facility Id: 104771  
Update Date: 11/02/2012  
Inspection Date: 03/15/2007  
Violation Code: 6HV3411  
Violation: LLD NOT INSTALLED/NOT FUNCTIONAL  
Violation Citation: DOUBLE WALLED PRESSURIZED PIPING-Including Under Dispenser Containment (UDC):Line leak detector is not installed, not functional, or not tested. 2636(f)(2), 25284.1(a)(4)(C), 2641(j)  
Activity: ACTIVE

MAP FINDINGS  
FOCUS MAP 12

Map ID	Site	Database(s)	EPA ID Number
--------	------	-------------	---------------

**RYDER TRANSPORTATION SERVICES #1093 (Continued)**

**S106060436**

Facility Id:	104771
Update Date:	11/02/2012
Inspection Date:	03/01/2011
Violation Code:	6HV3104
Violation:	FORMS A & B NOT AVAIL./SUBMITTED
Violation Citation:	CUPA UST form(s) A and/or B not available/complete/submitted to HMD. 25286(a); 2711
Activity:	ACTIVE
Facility Id:	104771
Update Date:	11/02/2012
Inspection Date:	01/28/2004
Violation Code:	6HV3108
Violation:	UST ER RESPONSE PLAN NOT COMPLETE/AVAIL
Violation Citation:	Emergency Response Plan is not available/complete. 25289(b); 2632(b), 2634(e), 2641(h)
Activity:	ACTIVE
Facility Id:	104771
Update Date:	11/02/2012
Inspection Date:	02/28/2012
Violation Code:	6HV3414
Violation:	NO PUMP SHUT-DOWN/STOP FLOW FOR OTHER
Violation Citation:	DOUBLE WALLED PRESSURIZED PIPING-Including Under Dispenser Containment (UDC):OPTION 2: No pump shut down & fail safe for other pipe secondary containment. 2636(f)(5)
Activity:	ACTIVE
Facility Id:	104771
Update Date:	11/02/2012
Inspection Date:	04/06/2006
Violation Code:	6HV3192
Violation:	NO D.O INSPECTION/INCOMPL;NO REPORTS
Violation Citation:	Designated Operator monthly inspection not conducted or incomplete; or DO inspection reports not onsite 2715 (c)(d)(e)
Activity:	ACTIVE
Facility Id:	104771
Update Date:	11/02/2012
Inspection Date:	02/28/2012
Violation Code:	6HV3115
Violation:	NO 2NDARY CONTAINMT. TEST/REPAIRS
Violation Citation:	Secondary containment testing not completed (passed) for all components &/or repairs to secondary containment components not completed. 25284.1, 25291(a)(2); 2637
Activity:	ACTIVE
Facility Id:	104771
Update Date:	11/02/2012
Inspection Date:	04/06/2006
Violation Code:	6HV3255
Violation:	SPILL CONTAIN. NOT DRY/IN GOOD CONDITION
Violation Citation:	Spill container is not in good condition and/or liquid free. 2635(b)(1), 2636(a)(1)
Activity:	ACTIVE
Facility Id:	104771

MAP FINDINGS  
FOCUS MAP 12

Map ID	Site	Database(s)	EPA ID Number
--------	------	-------------	---------------

**RYDER TRANSPORTATION SERVICES #1093 (Continued)**

**S106060436**

Update Date:	11/02/2012
Inspection Date:	03/24/2009
Violation Code:	6HV3108
Violation:	UST ER RESPONSE PLAN NOT COMPLETE/AVAIL
Violation Citation:	Emergency Response Plan is not available/complete. 25289(b); 2632(b), 2634(e), 2641(h)
Activity:	ACTIVE
Facility Id:	104771
Update Date:	11/02/2012
Inspection Date:	03/15/2007
Violation Code:	6HV3108
Violation:	UST ER RESPONSE PLAN NOT COMPLETE/AVAIL
Violation Citation:	Emergency Response Plan is not available/complete. 25289(b); 2632(b), 2634(e), 2641(h)
Activity:	ACTIVE
Facility Id:	104771
Update Date:	11/02/2012
Inspection Date:	03/24/2009
Violation Code:	6HV3101
Violation:	UPF PERMIT NOT CURRENT/ONSITE
Violation Citation:	Current UPF permit not obtained/not available. 25284; 68.905, 68.1003, 68.1005
Activity:	ACTIVE
Facility Id:	104771
Update Date:	11/02/2012
Inspection Date:	03/24/2009
Violation Code:	6HV3107
Violation:	MONITORING PROCEDURES NOT AVAIL/TO HMD
Violation Citation:	Monitoring procedures not available/complete/submitted to HMD 2632(b)& (d), 2634(d), 2641(h), 2711(a)(9)
Activity:	ACTIVE
Facility Id:	104771
Update Date:	11/02/2012
Inspection Date:	03/24/2009
Violation Code:	6HV1605
Violation:	NO DAILY TANK INSPECTION/LOG
Violation Citation:	Failed to inspect and/or document daily HW tank system inspections. 66265.195 ( c )
Activity:	ACTIVE
Facility Id:	104771
Update Date:	11/02/2012
Inspection Date:	03/03/2010
Violation Code:	6HV3192
Violation:	NO D.O INSPECTION/INCOMPL;NO REPORTS
Violation Citation:	Designated Operator monthly inspection not conducted or incomplete; or DO inspection reports not onsite 2715 (c)(d)(e)
Activity:	ACTIVE
Facility Id:	104771
Update Date:	11/02/2012
Inspection Date:	01/28/2004
Violation Code:	6HV3107

MAP FINDINGS  
FOCUS MAP 12

Map ID      Site      Database(s)      EPA ID Number

**RYDER TRANSPORTATION SERVICES #1093 (Continued)**

**S106060436**

Violation: MONITORING PROCEDURES NOT AVAIL/TO HMD  
Violation Citation: Monitoring procedures not available/complete/submitted to HMD 2632(b)& (d), 2634(d), 2641(h), 2711(a)(9)  
Activity: ACTIVE

Facility Id: 104771  
Update Date: 11/02/2012  
Inspection Date: 03/24/2009  
Violation Code: 6HV3102  
Violation: OPER. PERMIT NOT CURRENT/ONSITE  
Violation Citation: Current Operating Permit not available at facility. 25284(a), 25286(a); 2712(i); 68.1003  
Activity: ACTIVE

Facility Id: 104771  
Update Date: 11/02/2012  
Inspection Date: 03/01/2011  
Violation Code: 6HV3193  
Violation: NO TRAINING/RECORD INCOMPLETE-NOT ONSITE  
Violation Citation: Facility employee(s) are not trained, training records are incomplete, and/or not onsite. 2715(f)  
Activity: ACTIVE

Facility Id: 104771  
Update Date: 11/02/2012  
Inspection Date: 04/06/2006  
Violation Code: 6HV3114  
Violation: 2NDRY CONT TEST NOT DONE/SENT TO CUPA  
Violation Citation: Secondary containment testing not done at 6/36 months and/or not sent to CUPA within 30 days. 25284.1; 2637(a)&(e)  
Activity: ACTIVE

Facility Id: 104771  
Update Date: 11/02/2012  
Inspection Date: 02/28/2012  
Violation Code: 6HV1018  
Violation: INVENTORY INCOMPLETE/NOT AMENDED  
Violation Citation: Inventory not amended for 100% increase of hazardous material onsite or inventory is incomplete. 25509, 25510  
Activity: ACTIVE

Facility Id: 104771  
Update Date: 11/02/2012  
Inspection Date: 03/24/2009  
Violation Code: 6HV0209  
Violation: WASTE ONSITE >90/180/270 DAYS  
Violation Citation: Hazardous waste is stored in excess of allowable time period (90 days) without a State permit or written variance. CCR 25201(a) & 66262.34(a)&( c)  
Activity: ACTIVE

Facility Id: 104771  
Update Date: 11/02/2012  
Inspection Date: 03/24/2009  
Violation Code: 6HV1018  
Violation: INVENTORY INCOMPLETE/NOT AMENDED  
Violation Citation: Inventory not amended for 100% increase of hazardous material onsite

MAP FINDINGS  
FOCUS MAP 12

Map ID Site Database(s) EPA ID Number

**RYDER TRANSPORTATION SERVICES #1093 (Continued)**

**S106060436**

or inventory is incomplete. 25509, 25510  
 Activity: ACTIVE

Facility Id: 104771  
 Update Date: 11/02/2012  
 Inspection Date: 03/03/2010  
 Violation Code: 6HV0407  
 Violation: EMPLOYEE TRAINING NOT ADEQUATE  
 Violation Citation: Employee training program for small quantity generator of hazardous waste is inadequate. CFR 262.34(d)(5)(iii)  
 Activity: ACTIVE

Facility Id: 104771  
 Update Date: 11/02/2012  
 Inspection Date: 03/15/2007  
 Violation Code: 6HV3107  
 Violation: MONITORING PROCEDURES NOT AVAIL/TO HMD  
 Violation Citation: Monitoring procedures not available/complete/submitted to HMD 2632(b)&(d), 2634(d), 2641(h), 2711(a)(9)  
 Activity: ACTIVE

Facility Id: 104771  
 Update Date: 11/02/2012  
 Inspection Date: 03/15/2007  
 Violation Code: 6HV3251  
 Violation: MONITOR IN ALARM AT START OF INSPECTION  
 Violation Citation: Monitor in alarm at beginning of inspection. Alarm not investigated, recorded or reported. 2632 (c)(2)(B), 2650(e)(3)&(4), 2630(d)  
 Activity: ACTIVE

Facility Id: 104771  
 Business Type: 6HK17  
 EPA Id Number: CAD981988777  
 APN: 229-331-04-00  
 Last HMMD Inspection: 02/28/2012  
 Permit Status: OPEN  
 Permit Expiration: 11/30/2012  
 Facility Owner: RYDER TRANSPORTATION SERVICES  
 Facility Address: 16155 PARK ROW #140  
 Facility City: HOUSTON  
 Facility State: TX  
 Facility Zip: 77084  
 UST Owner: RYDER TRANSPORTATION SERVICES  
 Handle Regulated Hazmat: Y  
 Own Or Operate UST: Y  
 Subject To APSA: N  
 Generate Haz Waste: Y  
 Treat Haz Waste: Not reported  
 Generate Medical Waste: Not reported

UST:  
 UST Name: UNDERGROUND TANK 104771 T001  
 Last Update: 2012-11-02 14:17:38  
 Permit Number: 104771  
 Tank Type: SINGLE WALL  
 Additional Id: 1  
 Capacity Gallons: 550

MAP FINDINGS  
FOCUS MAP 12

Map ID      Site      Database(s)      EPA ID Number

---

**RYDER TRANSPORTATION SERVICES #1093 (Continued)**

**S106060436**

UST Contents:                   REGULAR UNLEADED  
Other Content Info:           REGULAR UNLEADED  
Reg Status:                    REMOVED  
Remove Close Date:          1987-01-12 00:00:00  
Year Installed:                Not reported  
Pipe Type:                    SINGLE WALL  
Delivery System:              SUCTION  
Monitor Code:                 05  
UST Monitor Method:         SW TANK DW PIPE W/ POS SHUTOFF-ALARM ON LLD W/ SIRS:SIR ANALY  
MONTHLY, TANK TEST BIENNIALY, PIPE TEST ANN 0.1 G/HR OR MO 0.2 G/HR

UST Name:                      UNDERGROUND TANK 104771 T002  
Last Update:                  2012-11-02 14:17:38  
Permit Number:                104771  
Tank Type:                    SINGLE WALL  
Additional Id:                 2  
Capacity Gallons:             500  
UST Contents:                 Not reported  
Other Content Info:           WASTE OIL  
Reg Status:                    REMOVED  
Remove Close Date:          1987-01-12 00:00:00  
Year Installed:                Not reported  
Pipe Type:                    Not reported  
Delivery System:              Not reported  
Monitor Code:                 07  
UST Monitor Method:         SW TANK SW PRESSURE PIPE W/RESTRICTIVE LLD W/DAILY RECONCILIATION OR  
WEEKLY GAUGING: TANK AND PIPE TEST ANNUALLY

UST Name:                      UNDERGROUND TANK 104771 T003  
Last Update:                  2012-11-02 14:17:38  
Permit Number:                104771  
Tank Type:                    DOUBLE WALL  
Additional Id:                 RT4816,RT5253  
Capacity Gallons:             10000  
UST Contents:                 DIESEL  
Other Content Info:           DIESEL  
Reg Status:                    ACTIVE  
Remove Close Date:          Not reported  
Year Installed:                1987-01-01 00:00:00  
Pipe Type:                    DOUBLE WALL  
Delivery System:              PRESSURE  
Monitor Code:                 30A  
UST Monitor Method:         DW TANK, DW PRESSURIZED PIPE W/ WET TANK ANNULAR; POSITIVE SHUT-OFF &  
FAILSAFE, 3.0LLD; UDC W/ POSITIVE SHUT-OFF

UST Name:                      UNDERGROUND TANK 104771 T004  
Last Update:                  2012-11-02 14:17:38  
Permit Number:                104771  
Tank Type:                    DOUBLE WALL  
Additional Id:                 DIESEL RT2102/RT4816,RT5253  
Capacity Gallons:             12000  
UST Contents:                 DIESEL  
Other Content Info:           DIESEL  
Reg Status:                    ACTIVE  
Remove Close Date:          Not reported  
Year Installed:                1987-01-01 00:00:00  
Pipe Type:                    DOUBLE WALL



MAP FINDINGS  
FOCUS MAP 12

Map ID Site Database(s) EPA ID Number

**RYDER TRANSPORTATION SERVICES #1093 (Continued)**

**S106060436**

Delivery System: PRESSURE  
Monitor Code: 30A  
UST Monitor Method: DW TANK, DW PRESSURIZED PIPE W/ WET TANK ANNULAR; POSITIVE SHUT-OFF & FAILSAFE, 3.0LLD; UDC W/ POSITIVE SHUT-OFF

Active Permits:

Facility Id: 104771  
Update Date: 11/02/2012  
Case Number: Not reported  
Name: WASTE 223 UNSPEC OIL CONTAINING WASTE  
Other Information: OILY ABSORBENT/RAGS  
Material Waste: Waste  
Hazardous Categories 1: Not reported  
Hazardous Categories 2: Not reported

Facility Id: 104771  
Update Date: 11/02/2012  
Case Number: Not reported  
Name: WASTE 451 DEGREASING SLUDGE  
Other Information: NEW SUMP UNKNOW SIZE CAP  
Material Waste: Waste  
Hazardous Categories 1: Not reported  
Hazardous Categories 2: Not reported

Facility Id: 104771  
Update Date: 11/02/2012  
Case Number: 8002-05-9  
Name: OIL, MOTOR OILS, LUBRICATING, SYNTHETIC OILS, 15W40  
Other Information: DW STEEL AST  
Material Waste: Material  
Hazardous Categories 1: FIRE  
Hazardous Categories 2: ACUTE

Facility Id: 104771  
Update Date: 11/02/2012  
Case Number: Not reported  
Name: WASTE 134 AQUEOUS SOL'N W/LESS 10% ORG  
Other Information: PARTS WASHER  
Material Waste: Waste  
Hazardous Categories 1: Not reported  
Hazardous Categories 2: Not reported

Facility Id: 104771  
Update Date: 11/02/2012  
Case Number: 107-21-1  
Name: ACETYLENE GAS  
Other Information: Not reported  
Material Waste: Material  
Hazardous Categories 1: FIRE  
Hazardous Categories 2: REACTIVE

Facility Id: 104771  
Update Date: 11/02/2012  
Case Number: Not reported  
Name: PETROLEUM OIL  
Other Information: 90 WT OIL  
Material Waste: Material

MAP FINDINGS  
FOCUS MAP 12

Map ID Site Database(s) EPA ID Number

**RYDER TRANSPORTATION SERVICES #1093 (Continued)**

**S106060436**

Hazardous Categories 1: REACTIVE  
Hazardous Categories 2: CHRONIC

Facility Id: 104771  
Update Date: 11/02/2012  
Case Number: 7782-44-7  
Name: PROPANE  
Other Information: Not reported  
Material Waste: Material  
Hazardous Categories 1: FIRE  
Hazardous Categories 2: REACTIVE

Facility Id: 104771  
Update Date: 11/02/2012  
Case Number: 7782-44-7  
Name: OXYGEN GAS  
Other Information: Not reported  
Material Waste: Material  
Hazardous Categories 1: FIRE  
Hazardous Categories 2: PRESSURE RELEASE

Facility Id: 104771  
Update Date: 11/02/2012  
Case Number: Not reported  
Name: WASTE 221 WASTE OIL & MIXED OIL  
Other Information: USED MOTOR OIL DW STEEL AST  
Material Waste: Waste  
Hazardous Categories 1: Not reported  
Hazardous Categories 2: Not reported

Facility Id: 104771  
Update Date: 11/02/2012  
Case Number: MIXTURE  
Name: PETROLEUM OIL  
Other Information: 50 WT OIL  
Material Waste: Material  
Hazardous Categories 1: REACTIVE  
Hazardous Categories 2: CHRONIC

Facility Id: 104771  
Update Date: 11/02/2012  
Case Number: 8002-05-9  
Name: AUTOMATIC TRANSMISSION FLUID (ATF)  
Other Information: OILS, LUBRICATING  
Material Waste: Material  
Hazardous Categories 1: FIRE  
Hazardous Categories 2: CHRONIC

Facility Id: 104771  
Update Date: 11/02/2012  
Case Number: 68476-34-6  
Name: DIESEL FUEL  
Other Information: UNDERGROUND TANK 104771 T003  
Material Waste: Material  
Hazardous Categories 1: FIRE  
Hazardous Categories 2: Not reported

MAP FINDINGS  
FOCUS MAP 12

Map ID Site Database(s) EPA ID Number

**RYDER TRANSPORTATION SERVICES #1093 (Continued)**

**S106060436**

Facility Id: 104771  
Update Date: 11/02/2012  
Case Number: Not reported  
Name: MVP CLEANER  
Other Information: DEGREASER  
Material Waste: Material  
Hazardous Categories 1: ACUTE  
Hazardous Categories 2: CHRONIC

Facility Id: 104771  
Update Date: 11/02/2012  
Case Number: Not reported  
Name: WASTE 342 ORGANIC LIQUIDS W/METALS  
Other Information: WASTE ANTIFREEZE / RECYCLED ON-SITE  
Material Waste: Waste  
Hazardous Categories 1: Not reported  
Hazardous Categories 2: Not reported

Facility Id: 104771  
Update Date: 11/02/2012  
Case Number: 8006-61-9  
Name: DIESEL  
Other Information: UNDERGROUND TANK 104771 T004  
Material Waste: Material  
Hazardous Categories 1: FIRE  
Hazardous Categories 2: Not reported

Facility Id: 104771  
Update Date: 11/02/2012  
Case Number: Not reported  
Name: WASTE 888 USED OIL FILTERS  
Other Information: USED OIL FILTERS  
Material Waste: Waste  
Hazardous Categories 1: Not reported  
Hazardous Categories 2: Not reported

**Violations Active Permits:**

Facility Id: 104771  
Update Date: 11/02/2012  
Inspection Date: 03/24/2009  
Violation Code: 6HV3104  
Violation: FORMS A & B NOT AVAIL./SUBMITTED  
Violation Citation: CUPA UST form(s) A and/or B not available/complete/submitted to HMD. 25286(a); 2711  
Activity: ACTIVE

Facility Id: 104771  
Update Date: 11/02/2012  
Inspection Date: 03/24/2009  
Violation Code: 6HV3192  
Violation: NO D.O INSPECTION/INCOMPL;NO REPORTS  
Violation Citation: Designated Operator monthly inspection not conducted or incomplete; or DO inspection reports not onsite 2715 (c)(d)(e)  
Activity: ACTIVE

Facility Id: 104771  
Update Date: 11/02/2012

MAP FINDINGS  
FOCUS MAP 12

Map ID      Site      Database(s)      EPA ID Number

**RYDER TRANSPORTATION SERVICES #1093 (Continued)**

**S106060436**

Inspection Date: 03/03/2010  
 Violation Code: 6HV0226  
 Violation: HW NOT ACCUMULATED IN TANK/CONTAINER  
 Violation Citation: Did not accumulate waste in container or tank. 66262.34 (d)(2)  
 Activity: ACTIVE

Facility Id: 104771  
 Update Date: 11/02/2012  
 Inspection Date: 03/15/2007  
 Violation Code: 6HV3411  
 Violation: LLD NOT INSTALLED/NOT FUNCTIONAL  
 Violation Citation: DOUBLE WALLED PRESSURIZED PIPING-Including Under Dispenser Containment (UDC):Line leak detector is not installed, not functional, or not tested. 2636(f)(2), 25284.1(a)(4)(C), 2641(j)  
 Activity: ACTIVE

Facility Id: 104771  
 Update Date: 11/02/2012  
 Inspection Date: 03/01/2011  
 Violation Code: 6HV3104  
 Violation: FORMS A & B NOT AVAIL./SUBMITTED  
 Violation Citation: CUPA UST form(s) A and/or B not available/complete/submitted to HMD. 25286(a); 2711  
 Activity: ACTIVE

Facility Id: 104771  
 Update Date: 11/02/2012  
 Inspection Date: 01/28/2004  
 Violation Code: 6HV3108  
 Violation: UST ER RESPONSE PLAN NOT COMPLETE/AVAIL  
 Violation Citation: Emergency Response Plan is not available/complete. 25289(b); 2632(b), 2634(e), 2641(h)  
 Activity: ACTIVE

Facility Id: 104771  
 Update Date: 11/02/2012  
 Inspection Date: 02/28/2012  
 Violation Code: 6HV3414  
 Violation: NO PUMP SHUT-DOWN/STOP FLOW FOR OTHER  
 Violation Citation: DOUBLE WALLED PRESSURIZED PIPING-Including Under Dispenser Containment (UDC):OPTION 2: No pump shut down & fail safe for other pipe secondary containment. 2636(f)(5)  
 Activity: ACTIVE

Facility Id: 104771  
 Update Date: 11/02/2012  
 Inspection Date: 04/06/2006  
 Violation Code: 6HV3192  
 Violation: NO D.O INSPECTION/INCOMPL;NO REPORTS  
 Violation Citation: Designated Operator monthly inspection not conducted or incomplete; or DO inspection reports not onsite 2715 (c)(d)(e)  
 Activity: ACTIVE

Facility Id: 104771  
 Update Date: 11/02/2012  
 Inspection Date: 02/28/2012  
 Violation Code: 6HV3115

MAP FINDINGS  
FOCUS MAP 12

Map ID      Site      Database(s)      EPA ID Number

**RYDER TRANSPORTATION SERVICES #1093 (Continued)**

**S106060436**

Violation: NO 2NDARY CONTAINMT. TEST/REPAIRS  
Violation Citation: Secondary containment testing not completed (passed) for all components &/or repairs to secondary containment components not completed. 25284.1, 25291(a)(2); 2637

Activity: ACTIVE

Facility Id: 104771  
Update Date: 11/02/2012  
Inspection Date: 04/06/2006  
Violation Code: 6HV3255  
Violation: SPILL CONTAIN. NOT DRY/IN GOOD CONDITION  
Violation Citation: Spill container is not in good condition and/or liquid free. 2635(b)(1), 2636(a)(1)

Activity: ACTIVE

Facility Id: 104771  
Update Date: 11/02/2012  
Inspection Date: 03/24/2009  
Violation Code: 6HV3108  
Violation: UST ER RESPONSE PLAN NOT COMPLETE/AVAIL  
Violation Citation: Emergency Response Plan is not available/complete. 25289(b); 2632(b), 2634(e), 2641(h)

Activity: ACTIVE

Facility Id: 104771  
Update Date: 11/02/2012  
Inspection Date: 03/15/2007  
Violation Code: 6HV3108  
Violation: UST ER RESPONSE PLAN NOT COMPLETE/AVAIL  
Violation Citation: Emergency Response Plan is not available/complete. 25289(b); 2632(b), 2634(e), 2641(h)

Activity: ACTIVE

Facility Id: 104771  
Update Date: 11/02/2012  
Inspection Date: 03/24/2009  
Violation Code: 6HV3101  
Violation: UPF PERMIT NOT CURRENT/ONSITE  
Violation Citation: Current UPF permit not obtained/not available. 25284; 68.905, 68.1003, 68.1005

Activity: ACTIVE

Facility Id: 104771  
Update Date: 11/02/2012  
Inspection Date: 03/24/2009  
Violation Code: 6HV3107  
Violation: MONITORING PROCEDURES NOT AVAIL/TO HMD  
Violation Citation: Monitoring procedures not available/complete/submitted to HMD 2632(b)& (d), 2634(d), 2641(h), 2711(a)(9)

Activity: ACTIVE

Facility Id: 104771  
Update Date: 11/02/2012  
Inspection Date: 03/24/2009  
Violation Code: 6HV1605  
Violation: NO DAILY TANK INSPECTION/LOG  
Violation Citation: Failed to inspect and/or document daily HW tank system inspections.

MAP FINDINGS  
FOCUS MAP 12

Map ID	Site	Database(s)	EPA ID Number
--------	------	-------------	---------------

**RYDER TRANSPORTATION SERVICES #1093 (Continued)**

**S106060436**

Activity:	66265.195 ( c) ACTIVE
Facility Id:	104771
Update Date:	11/02/2012
Inspection Date:	03/03/2010
Violation Code:	6HV3192
Violation:	NO D.O INSPECTION/INCOMPL;NO REPORTS
Violation Citation:	Designated Operator monthly inspection not conducted or incomplete; or DO inspection reports not onsite 2715 (c)(d)(e)
Activity:	ACTIVE
Facility Id:	104771
Update Date:	11/02/2012
Inspection Date:	01/28/2004
Violation Code:	6HV3107
Violation:	MONITORING PROCEDURES NOT AVAIL/TO HMD
Violation Citation:	Monitoring procedures not available/complete/submitted to HMD 2632(b)& (d), 2634(d), 2641(h), 2711(a)(9)
Activity:	ACTIVE
Facility Id:	104771
Update Date:	11/02/2012
Inspection Date:	03/24/2009
Violation Code:	6HV3102
Violation:	OPER. PERMIT NOT CURRENT/ONSITE
Violation Citation:	Current Operating Permit not available at facility. 25284(a), 25286(a); 2712(i); 68.1003
Activity:	ACTIVE
Facility Id:	104771
Update Date:	11/02/2012
Inspection Date:	03/01/2011
Violation Code:	6HV3193
Violation:	NO TRAINING/RECORD INCOMPLETE-NOT ONSITE
Violation Citation:	Facility employee(s) are not trained, training records are incomplete, and/or not onsite. 2715(f)
Activity:	ACTIVE
Facility Id:	104771
Update Date:	11/02/2012
Inspection Date:	04/06/2006
Violation Code:	6HV3114
Violation:	2NDRY CONT TEST NOT DONE/SENT TO CUPA
Violation Citation:	Secondary containment testing not done at 6/36 months and/or not sent to CUPA within 30 days. 25284.1; 2637(a)&(e)
Activity:	ACTIVE
Facility Id:	104771
Update Date:	11/02/2012
Inspection Date:	02/28/2012
Violation Code:	6HV1018
Violation:	INVENTORY INCOMPLETE/NOT AMENDED
Violation Citation:	Inventory not amended for 100% increase of hazardous material onsite or inventory is incomplete. 25509, 25510
Activity:	ACTIVE

MAP FINDINGS  
FOCUS MAP 12

Map ID	Site	Database(s)	EPA ID Number
--------	------	-------------	---------------

**RYDER TRANSPORTATION SERVICES #1093 (Continued)**

**S106060436**

Facility Id: 104771  
 Update Date: 11/02/2012  
 Inspection Date: 03/24/2009  
 Violation Code: 6HV0209  
 Violation: WASTE ONSITE >90/180/270 DAYS  
 Violation Citation: Hazardous waste is stored in excess of allowable time period (90 days) without a State permit or written variance. CCR 25201(a) & 66262.34(a)&( c)  
 Activity: ACTIVE

Facility Id: 104771  
 Update Date: 11/02/2012  
 Inspection Date: 03/24/2009  
 Violation Code: 6HV1018  
 Violation: INVENTORY INCOMPLETE/NOT AMENDED  
 Violation Citation: Inventory not amended for 100% increase of hazardous material onsite or inventory is incomplete. 25509, 25510  
 Activity: ACTIVE

Facility Id: 104771  
 Update Date: 11/02/2012  
 Inspection Date: 03/03/2010  
 Violation Code: 6HV0407  
 Violation: EMPLOYEE TRAINING NOT ADEQUATE  
 Violation Citation: Employee training program for small quantity generator of hazardous waste is inadequate. CFR 262.34(d)(5)(iii)  
 Activity: ACTIVE

Facility Id: 104771  
 Update Date: 11/02/2012  
 Inspection Date: 03/15/2007  
 Violation Code: 6HV3107  
 Violation: MONITORING PROCEDURES NOT AVAIL/TO HMD  
 Violation Citation: Monitoring procedures not available/complete/submitted to HMD 2632(b)& (d), 2634(d), 2641(h), 2711(a)(9)  
 Activity: ACTIVE

Facility Id: 104771  
 Update Date: 11/02/2012  
 Inspection Date: 03/15/2007  
 Violation Code: 6HV3251  
 Violation: MONITOR IN ALARM AT START OF INSPECTION  
 Violation Citation: Monitor in alarm at beginning of inspection. Alarm not investigated, recorded or reported. 2632 (c)(2)(B), 2650(e)(3)&(4), 2630(d)  
 Activity: ACTIVE

66

**RYDER TRUCK RENTAL  
520 GANNON PL # A  
ESCONDIDO, CA 92025**

**UST U003941426  
N/A**

UST:

Facility ID: H04771  
 Latitude: 33.123752  
 Longitude: -117.088315  
 Permitting AgencySAN DIEGO COUNTY

MAP FINDINGS  
FOCUS MAP 12

Map ID	Site	Database(s)	EPA ID Number
--------	------	-------------	---------------

66	<b>RYDER TRUCK RENTAL LC-1093 520 GANNON PL ESCONDIDO, CA 92025</b>	<b>LUST</b>	<b>S108219023 N/A</b>
----	-----------------------------------------------------------------------------	-------------	---------------------------

LUST:

Region:	STATE
Global Id:	T0607391917
Latitude:	33.1221781206044
Longitude:	-117.089843004942
Case Type:	LUST Cleanup Site
Status:	Completed - Case Closed
Status Date:	08/30/2011
Lead Agency:	SAN DIEGO COUNTY LOP
Case Worker:	CF
Local Agency:	SAN DIEGO COUNTY LOP
RB Case Number:	Not reported
LOC Case Number:	H04771-001
File Location:	Local Agency
Potential Media Affect:	Aquifer used for drinking water supply
Potential Contaminants of Concern:	Diesel, MTBE / TBA / Other Fuel Oxygenates, Gasoline
Site History:	Underground storage tank (UST) system upgrade activities were performed in January 2003 at the 3-acre site, a commercial truck leasing, maintenance, repair, and fuel facility. Two USTs, one with a capacity of 12,000 gallons that contains diesel and one containing gasoline with a 10,000-gallon capacity, are included in the system and remain in service. The existing fuel dispensers and product piping were removed and replaced during the upgrade activities. Analyses of soil samples collected from beneath the existing fuel dispensers and piping indicated that an unauthorized release of diesel and gasoline had occurred. The maximum detected diesel concentration in the soil samples was 3,400 milligrams per kilogram (mg/kg). Gasoline was detected at a maximum concentration of 170 mg/kg. Based on the soil sample analytical results, DEH Case #H04771-001 was opened on January 27, 2003. Approximately 40 tons of diesel-impacted soil was subsequently excavated from beneath product piping and the dispensers and treated offsite. Site assessment activities were initiated in March 2004 by Frey Environmental, Inc. (Frey) with the advancement and sampling of four borings to a depth of 20 feet below ground surface (bgs). Groundwater was encountered in the borings at approximately 18 feet bgs. Diesel was detected in soil samples collected at a depth of 15 feet bgs, while gasoline was detected in one sample collected at the same depth. The maximum detected concentrations of diesel and gasoline in the samples were 370 and 19 mg/kg, respectively. The aromatic hydrocarbons (benzene, toluene, ethylbenzene, and xylene [BTEX]) and fuel oxygenates (including methyl-tert-butyl ether [MTBE]) were not detected in the soil samples. Based on the soil sample results, Frey estimates the volume of impacted soil remaining in place to be less than five cubic yards. During the March 2004 investigation, one groundwater grab sample was collected from each boring. Diesel was detected in two groundwater grab samples and MTBE was detected in each of the four samples, indicating that groundwater was impacted by the unauthorized release. Gasoline, the aromatic hydrocarbons, and the remaining fuel oxygenates were not detected in the groundwater grab samples. Seven on-site groundwater monitoring wells and two off-site wells were subsequently installed in association with site assessment activities performed in 2004, 2005, and 2009. Based on water level measurements, Frey has determined the groundwater flow direction to be to the south-southwest. Analytical results reported for 2004 through 2006



MAP FINDINGS  
FOCUS MAP 12

Map ID      Site      Database(s)      EPA ID Number

---

**RYDER TRUCK RENTAL LC-1093 (Continued)**

**S108219023**

indicated the detection of diesel, gasoline, BTEX, MTBE, tert-butyl alcohol (TBA) and tert amyl ethyl ether (TAME) in groundwater samples collected from one or more of the six existing wells. However, results for samples collected since 2007 indicate that BTEX and TAME are no longer chemicals of concern (COCs) for groundwater. Analytical results reported for the most recent monitoring and sampling round, performed in June 2011, indicate continued detection of diesel, gasoline, and TBA in the sample collected from one well located in the source area. MTBE was detected in samples collected from four of the wells at a maximum concentration of 21 micrograms per liter (g/l). MTBE and TBA are thus the remaining COCs for site groundwater. Inquiries made by Frey to the City of Escondido confirmed that drinking water for the municipality is imported. Escondido Creek, a concrete-lined drainage, is located approximately 410 feet south of the site. Frey prepared trend analyses using the analytical data for samples collected from two wells with the highest historical concentrations of MTBE through December 2010. Based on linear regression calculations, it was estimated that 10.7 to 11.6 years would be required for MTBE concentrations to fall below its Secondary MCL of 5 g/l. Frey also calculated approximately 15 years as the minimum time required for

[Click here to access the California GeoTracker records for this facility:](#)

**Contact:**

Global Id: T0607391917  
Contact Type: Local Agency Caseworker  
Contact Name: CAROL FENNER  
Organization Name: SAN DIEGO COUNTY LOP  
Address: P.O. Box 129261  
City: San Diego  
Email: carol.fenner@sdcounty.ca.gov  
Phone Number: Not reported

**Status History:**

Global Id: T0607391917  
Status: Open - Case Begin Date  
Status Date: 01/22/2003

Global Id: T0607391917  
Status: Completed - Case Closed  
Status Date: 08/30/2011

Global Id: T0607391917  
Status: Open - Remediation  
Status Date: 06/16/2004

Global Id: T0607391917  
Status: Open - Site Assessment  
Status Date: 09/30/2009

**Regulatory Activities:**

Global Id: T0607391917  
Action Type: ENFORCEMENT  
Date: 02/25/2003  
Action: Notice of Responsibility

MAP FINDINGS  
FOCUS MAP 12

Map ID	Site	Database(s)	EPA ID Number
	<b>RYDER TRUCK RENTAL LC-1093 (Continued)</b>		<b>S108219023</b>
	Global Id: T0607391917 Action Type: ENFORCEMENT Date: 12/18/2009 Action: Technical Correspondence / Assistance / Other		
	Global Id: T0607391917 Action Type: RESPONSE Date: 01/31/2011 Action: CAP/RAP - Feasibility Study Report - Regulator Responded		
	Global Id: T0607391917 Action Type: RESPONSE Date: 05/13/2011 Action: Corrective Action Plan / Remedial Action Plan - Regulator Responded		
	Global Id: T0607391917 Action Type: ENFORCEMENT Date: 10/19/2010 Action: Technical Correspondence / Assistance / Other		
	Global Id: T0607391917 Action Type: ENFORCEMENT Date: 08/30/2011 Action: Closure/No Further Action Letter		
	Global Id: T0607391917 Action Type: Other Date: 01/01/1950 Action: Leak Stopped		
	Global Id: T0607391917 Action Type: ENFORCEMENT Date: 03/12/2009 Action: Technical Correspondence / Assistance / Other		
	Global Id: T0607391917 Action Type: ENFORCEMENT Date: 07/09/2009 Action: Letter - Notice		
	Global Id: T0607391917 Action Type: RESPONSE Date: 09/30/2010 Action: Monitoring Report - Semi-Annually		
	Global Id: T0607391917 Action Type: ENFORCEMENT Date: 02/18/2010 Action: Technical Correspondence / Assistance / Other		
	Global Id: T0607391917 Action Type: ENFORCEMENT Date: 10/20/2008 Action: Technical Correspondence / Assistance / Other		
	Global Id: T0607391917 Action Type: Other		

MAP FINDINGS  
FOCUS MAP 12

Map ID	Site	Database(s)	EPA ID Number
--------	------	-------------	---------------

**RYDER TRUCK RENTAL LC-1093 (Continued)**

**S108219023**

Date: 01/01/1950  
Action: Leak Began

Global Id: T0607391917  
Action Type: RESPONSE  
Date: 07/29/2011  
Action: Monitoring Report - Semi-Annually

Global Id: T0607391917  
Action Type: Other  
Date: 01/01/1950  
Action: Leak Discovery

Global Id: T0607391917  
Action Type: Other  
Date: 01/01/1950  
Action: Leak Reported

66

**PALOMAR TRK CORP  
520 CANNON PL  
ESCONDIDO, CA 92025**

**RCRA NonGen / NLR 1000334333  
FINDS CAD981672892**

RCRA NonGen / NLR:  
Date form received by agency: 11/25/1986  
Facility name: PALOMAR TRK CORP  
Facility address: 520 CANNON PL  
ESCONDIDO, CA 92025  
EPA ID: CAD981672892  
Mailing address: CANNON PL  
ESCONDIDO, CA 92025  
Contact: ENVIRONMENTAL MANAGER  
Contact address: 520 CANNON PL  
ESCONDIDO, CA 92025  
Contact country: US  
Contact telephone: (619) 741-1990  
Contact email: Not reported  
EPA Region: 09  
Classification: Non-Generator  
Description: Handler: Non-Generators do not presently generate hazardous waste

Owner/Operator Summary:  
Owner/operator name: DAVID DEPEW  
Owner/operator address: NOT REQUIRED  
NOT REQUIRED, ME 99999  
Owner/operator country: Not reported  
Owner/operator telephone: (415) 555-1212  
Legal status: Private  
Owner/Operator Type: Owner  
Owner/Op start date: Not reported  
Owner/Op end date: Not reported

Owner/operator name: NOT REQUIRED  
Owner/operator address: NOT REQUIRED  
NOT REQUIRED, ME 99999  
Owner/operator country: Not reported  
Owner/operator telephone: (415) 555-1212

MAP FINDINGS  
FOCUS MAP 12

Map ID Site Database(s) EPA ID Number

---

**PALOMAR TRK CORP (Continued)**

**1000334333**

Legal status: Private  
Owner/Operator Type: Operator  
Owner/Op start date: Not reported  
Owner/Op end date: Not reported

Handler Activities Summary:

U.S. importer of hazardous waste: No  
Mixed waste (haz. and radioactive): No  
Recycler of hazardous waste: No  
Transporter of hazardous waste: No  
Treater, storer or disposer of HW: No  
Underground injection activity: No  
On-site burner exemption: No  
Furnace exemption: No  
Used oil fuel burner: No  
Used oil processor: No  
User oil refiner: No  
Used oil fuel marketer to burner: No  
Used oil Specification marketer: No  
Used oil transfer facility: No  
Used oil transporter: No

Violation Status: No violations found

**FINDS:**

Registry ID: 110002745290

Environmental Interest/Information System

RCRAInfo is a national information system that supports the Resource Conservation and Recovery Act (RCRA) program through the tracking of events and activities related to facilities that generate, transport, and treat, store, or dispose of hazardous waste. RCRAInfo allows RCRA program staff to track the notification, permit, compliance, and corrective action activities required under RCRA.

66

**350 N QUINCE ST  
ESCONDIDO, CA 92025**

**EDR US Hist Auto Stat 1015442425  
N/A**

EDR Historical Auto Stations:

Name: HELLER HOMER FORD BODY SHOP  
Year: 1999  
Address: 350 N QUINCE ST

Name: AUTO PARK COLLISION  
Year: 2010  
Address: 350 N QUINCE ST

MAP FINDINGS  
FOCUS MAP 12

Map ID	Site	Database(s)	EPA ID Number
66	<b>ESCONDIDO AGENCY</b> <b>335 QUINCE</b> <b>ESCONDIDO, CA 92025</b>  HIST UST: Region: STATE Facility ID: 00000061541 Facility Type: Other Other Type: BAKERY Total Tanks: 0001 Contact Name: MITCH YOW Telephone: 6192337174 Owner Name: ITT CONTINENTAL BAKING COMPANY Owner Address: 171 14TH ST. Owner City,St,Zip: SAN DIEGO, CA 92101  Tank Num: 001 Container Num: EG1 Year Installed: 1977 Tank Capacity: 00010000 Tank Used for: PRODUCT Type of Fuel: REGULAR Tank Construction: Not reported Leak Detection: Stock Inventor	HIST UST	U001571413 N/A
66	<b>ESCONDIDO AGENCY</b> <b>335 QUINCE ST</b> <b>ESCONDIDO, CA 92025</b>  SWEEPS UST: Status: Active Comp Number: 20265 Number: 9 Board Of Equalization: 44-023148 Referral Date: Not reported Action Date: 06-26-92 Created Date: 02-29-88 Owner Tank Id: Not reported SWRCB Tank Id: 37-000-020265-000001 Tank Status: A Capacity: 10000 Active Date: Not reported Tank Use: M.V. FUEL STG: P Content: OTHER Number Of Tanks: 1	SWEEPS UST	S106925884 N/A
66	<b>CONTINENTAL BAKING COMPANY</b> <b>335 QUINCE ST</b> <b>ESCONDIDO, CA</b>  RCRA-SQG: Date form received by agency: 08/11/1986 Facility name: CONTINENTAL BAKING COMPANY Facility address: 335 QUINCE ST ESCONDIDO, CA 92025  EPA ID: CAD981435407 Mailing address: PO BOX 911	RCRA-SQG FINDS	1000412851 CAD981435407

MAP FINDINGS  
FOCUS MAP 12

Map ID Site Database(s) EPA ID Number

**CONTINENTAL BAKING COMPANY (Continued)**

**1000412851**

Contact: SAN DIEGO, CA 92101  
 Contact address: ENVIRONMENTAL MANAGER  
 335 QUINCE ST  
 ESCONDIDO, CA 92025  
 Contact country: US  
 Contact telephone: (619) 233-7174  
 Contact email: Not reported  
 EPA Region: 09  
 Classification: Small Small Quantity Generator  
 Description: Handler: generates more than 100 and less than 1000 kg of hazardous waste during any calendar month and accumulates less than 6000 kg of hazardous waste at any time; or generates 100 kg or less of hazardous waste during any calendar month, and accumulates more than 1000 kg of hazardous waste at any time

Owner/Operator Summary:

Owner/operator name: CONTINENTAL BAKING CO  
 Owner/operator address: NOT REQUIRED  
 NOT REQUIRED, ME 99999  
 Owner/operator country: Not reported  
 Owner/operator telephone: (415) 555-1212  
 Legal status: Private  
 Owner/Operator Type: Owner  
 Owner/Op start date: Not reported  
 Owner/Op end date: Not reported

Owner/operator name: NOT REQUIRED  
 Owner/operator address: NOT REQUIRED  
 NOT REQUIRED, ME 99999  
 Owner/operator country: Not reported  
 Owner/operator telephone: (415) 555-1212  
 Legal status: Private  
 Owner/Operator Type: Operator  
 Owner/Op start date: Not reported  
 Owner/Op end date: Not reported

Handler Activities Summary:

U.S. importer of hazardous waste: No  
 Mixed waste (haz. and radioactive): No  
 Recycler of hazardous waste: No  
 Transporter of hazardous waste: No  
 Treater, storer or disposer of HW: No  
 Underground injection activity: No  
 On-site burner exemption: No  
 Furnace exemption: No  
 Used oil fuel burner: No  
 Used oil processor: No  
 User oil refiner: No  
 Used oil fuel marketer to burner: No  
 Used oil Specification marketer: No  
 Used oil transfer facility: No  
 Used oil transporter: No

Violation Status: No violations found

FINDS:

MAP FINDINGS  
FOCUS MAP 12

Map ID	Site	Database(s)	EPA ID Number
--------	------	-------------	---------------

**CONTINENTAL BAKING COMPANY (Continued)**

**1000412851**

Registry ID: 110002704306

Environmental Interest/Information System

RCRAInfo is a national information system that supports the Resource Conservation and Recovery Act (RCRA) program through the tracking of events and activities related to facilities that generate, transport, and treat, store, or dispose of hazardous waste. RCRAInfo allows RCRA program staff to track the notification, permit, compliance, and corrective action activities required under RCRA.

66

**ACE STORAGE COMPANY  
238 N QUINCE ST  
ESCONDIDO, CA 92025**

**HIST UST U001571370  
SWEEPS UST N/A**

HIST UST:

Region: STATE  
Facility ID: 00000041024  
Facility Type: Other  
Other Type: MOVING & STORAGE  
Total Tanks: 0003  
Contact Name: Not reported  
Telephone: 6197452311  
Owner Name: ESCONDIDO STG CO  
Owner Address: 238 N. QUINCE ST.  
Owner City,St,Zip: ESCONDIDO, CA 92025

Tank Num: 001  
Container Num: 1  
Year Installed: Not reported  
Tank Capacity: 00000550  
Tank Used for: PRODUCT  
Type of Fuel: UNLEADED  
Tank Construction: 3/8 inches  
Leak Detection: Visual, Stock Inventor, 10

Tank Num: 002  
Container Num: 2  
Year Installed: Not reported  
Tank Capacity: 00000550  
Tank Used for: PRODUCT  
Type of Fuel: REGULAR  
Tank Construction: 3/8 inches  
Leak Detection: Visual, Stock Inventor, 10

Tank Num: 003  
Container Num: 3  
Year Installed: Not reported  
Tank Capacity: 00000550  
Tank Used for: PRODUCT  
Type of Fuel: DIESEL  
Tank Construction: 3/8 inches  
Leak Detection: Visual, Stock Inventor, 10

SWEEPS UST:

Status: Not reported  
Comp Number: 20310

MAP FINDINGS  
FOCUS MAP 12

Map ID      Site      Database(s)      EPA ID Number

---

**ACE STORAGE COMPANY (Continued)**

**U001571370**

Number: Not reported  
 Board Of Equalization: 44-023171  
 Referral Date: Not reported  
 Action Date: Not reported  
 Created Date: Not reported  
 Owner Tank Id: Not reported  
 SWRCB Tank Id: 37-000-020310-000001  
 Tank Status: Not reported  
 Capacity: 550  
 Active Date: Not reported  
 Tank Use: M.V. FUEL  
 STG: PRODUCT  
 Content: LEADED  
 Number Of Tanks: 3

Status: Not reported  
 Comp Number: 20310  
 Number: Not reported  
 Board Of Equalization: 44-023171  
 Referral Date: Not reported  
 Action Date: Not reported  
 Created Date: Not reported  
 Owner Tank Id: Not reported  
 SWRCB Tank Id: 37-000-020310-000002  
 Tank Status: Not reported  
 Capacity: 550  
 Active Date: Not reported  
 Tank Use: M.V. FUEL  
 STG: PRODUCT  
 Content: REG UNLEADED  
 Number Of Tanks: Not reported

Status: Not reported  
 Comp Number: 20310  
 Number: Not reported  
 Board Of Equalization: 44-023171  
 Referral Date: Not reported  
 Action Date: Not reported  
 Created Date: Not reported  
 Owner Tank Id: Not reported  
 SWRCB Tank Id: 37-000-020310-000003  
 Tank Status: Not reported  
 Capacity: 550  
 Active Date: Not reported  
 Tank Use: M.V. FUEL  
 STG: PRODUCT  
 Content: OTHER  
 Number Of Tanks: Not reported

Status: Active  
 Comp Number: 20310  
 Number: 9  
 Board Of Equalization: 44-023171  
 Referral Date: Not reported  
 Action Date: 06-26-92  
 Created Date: 02-29-88  
 Owner Tank Id: Not reported



MAP FINDINGS  
FOCUS MAP 12

Map ID	Site	Database(s)	EPA ID Number
--------	------	-------------	---------------

**ACE STORAGE COMPANY (Continued)**

**U001571370**

SWRCB Tank Id: Not reported  
 Tank Status: Not reported  
 Capacity: Not reported  
 Active Date: Not reported  
 Tank Use: Not reported  
 STG: Not reported  
 Content: Not reported  
 Number Of Tanks: Not reported

67

**MISSION ROOFING  
649 ROCK SPRINGS  
ESCONDIDO, CA 92025**

**HIST CORTESE  
LUST  
SWEEPS UST  
San Diego Co. HMMD  
SAN DIEGO CO. SAM**

**S100726607  
N/A**

**HIST CORTESE:**

Region: CORTESE  
 Facility County Code: 37  
 Reg By: LTNKA  
 Reg Id: 9UT2142

**LUST:**

Region: STATE  
 Global Id: T0607300910  
 Latitude: 33.1245959  
 Longitude: -117.097026  
 Case Type: LUST Cleanup Site  
 Status: Completed - Case Closed  
 Status Date: 10/15/1992  
 Lead Agency: SAN DIEGO COUNTY LOP  
 Case Worker: Not reported  
 Local Agency: Not reported  
 RB Case Number: 9UT2142  
 LOC Case Number: H04365-001  
 File Location: Local Agency  
 Potential Media Affect: Not reported  
 Potential Contaminants of Concern: Not reported  
 Site History: Not reported

Click here to access the California GeoTracker records for this facility:

**Status History:**

Global Id: T0607300910  
 Status: Completed - Case Closed  
 Status Date: 10/15/1992

Global Id: T0607300910  
 Status: Open - Case Begin Date  
 Status Date: 03/16/1992

**Regulatory Activities:**

Global Id: T0607300910  
 Action Type: ENFORCEMENT  
 Date: 03/19/1992  
 Action: Notice of Responsibility

MAP FINDINGS  
FOCUS MAP 12

Map ID Site Database(s) EPA ID Number

**MISSION ROOFING (Continued)**

**S100726607**

LUST REG 9:

Region: 9  
 Status: Case Closed  
 Case Number: 9UT2142  
 Local Case: H04365-001  
 Substance: Gasoline  
 Qty Leaked: Not reported  
 Abate Method: Excavate and Dispose - remove contaminated soil and dispose in approved site  
 Local Agency: San Diego  
 How Found: Other Means  
 How Stopped: Other Means  
 Source: Unknown  
 Cause: Unknown  
 Lead Agency: Local Agency  
 Case Type: Soil only  
 Date Found: 03/04/1992  
 Date Stopped: 03/04/1992  
 Confirm Date: 03/16/1992  
 Submit Workplan: 3/19/92  
 Prelim Assess: / /  
 Desc Pollution: Not reported  
 Remed Plan: / /  
 Remed Action: 4/23/92  
 Began Monitor: Not reported  
 Release Date: 03/04/1992  
 Enforce Date: Not reported  
 Closed Date: 10/15/92  
 Enforce Type: Not reported  
 Pilot Program: LOP  
 Basin Number: 904.62  
 GW Depth: 12'  
 Beneficial Use: Not reported  
 NPDES Number: Not reported  
 Priority: Low priority. Priority ranking can change over time.  
 File Dispn: File discarded, case closed  
 Interim Remedial Actions: Yes  
 Cleanup and Abatement order Number: Not reported  
 Waste Discharge Requirement Number: Not reported

SWEEPS UST:

Status: Not reported  
 Comp Number: 4365  
 Number: Not reported  
 Board Of Equalization: Not reported  
 Referral Date: Not reported  
 Action Date: Not reported  
 Created Date: Not reported  
 Owner Tank Id: Not reported  
 SWRCB Tank Id: 37-000-004365-000001  
 Tank Status: Not reported  
 Capacity: 550  
 Active Date: Not reported  
 Tank Use: M.V. FUEL  
 STG: PRODUCT  
 Content: REG UNLEADED

MAP FINDINGS  
FOCUS MAP 12

Map ID Site Database(s) EPA ID Number

**MISSION ROOFING (Continued)**

**S100726607**

Number Of Tanks: 2  
  
 Status: Not reported  
 Comp Number: 4365  
 Number: Not reported  
 Board Of Equalization: Not reported  
 Referral Date: Not reported  
 Action Date: Not reported  
 Created Date: Not reported  
 Owner Tank Id: Not reported  
 SWRCB Tank Id: 37-000-004365-000002  
 Tank Status: Not reported  
 Capacity: 1000  
 Active Date: Not reported  
 Tank Use: M.V. FUEL  
 STG: PRODUCT  
 Content: OTHER  
 Number Of Tanks: Not reported

Status: Active  
 Comp Number: 4365  
 Number: 9  
 Board Of Equalization: Not reported  
 Referral Date: Not reported  
 Action Date: 06-26-92  
 Created Date: 02-29-88  
 Owner Tank Id: Not reported  
 SWRCB Tank Id: Not reported  
 Tank Status: Not reported  
 Capacity: Not reported  
 Active Date: Not reported  
 Tank Use: Not reported  
 STG: Not reported  
 Content: Not reported  
 Number Of Tanks: Not reported

**SAN DIEGO CO. HMMD:**

Facility Id: 104365  
 Business Type: Not reported  
 EPA Id Number: CAL000673512  
 APN: 228-250-65-00  
 Last HMMD Inspection: 03/06/1992  
 Permit Status: INAC  
 Permit Expiration: 03/06/1992  
 Facility Owner: GORDON E COPELAND  
 Facility Address: 649 ROCK SPRINGS RD  
 Facility City: ESCONDIDO  
 Facility State: CA  
 Facility Zip: 92025-1622  
 UST Owner: GORDON E COPELAND  
 Handle Regulated Hazmat: Not reported  
 Own Or Operate UST: Not reported  
 Subject To APSA: Not reported  
 Generate Haz Waste: Not reported  
 Treat Haz Waste: Not reported  
 Generate Medical Waste: Not reported

MAP FINDINGS  
FOCUS MAP 12

Map ID Site Database(s) EPA ID Number

MISSION ROOFING (Continued)

S100726607

UST:

UST Name: UNDERGROUND TANK 104365 T001  
 Last Update: 2012-11-02 14:17:38  
 Permit Number: 104365  
 Tank Type: SINGLE WALL  
 Additional Id: 00001  
 Capacity Gallons: 550  
 UST Contents: REGULAR UNLEADED  
 Other Content Info: REGULAR UNLEADED  
 Reg Status: REMOVED  
 Remove Close Date: 1992-04-03 00:00:00  
 Year Installed: 1959-01-01 00:00:00  
 Pipe Type: Not reported  
 Delivery System: Not reported  
 Monitor Code: 05  
 UST Monitor Method: SW TANK DW PIPE W/ POS SHUTOFF-ALARM ON LLD W/ SIRS:SIR ANALY MONTHLY, TANK TEST BIENNIALY, PIPE TEST ANN 0.1 G/HR OR MO 0.2 G/HR

UST Name: UNDERGROUND TANK 104365 T002  
 Last Update: 2012-11-02 14:17:38  
 Permit Number: 104365  
 Tank Type: SINGLE WALL  
 Additional Id: 00002  
 Capacity Gallons: 1000  
 UST Contents: DIESEL  
 Other Content Info: DIESEL  
 Reg Status: REMOVED  
 Remove Close Date: 1992-04-03 00:00:00  
 Year Installed: 1959-01-01 00:00:00  
 Pipe Type: Not reported  
 Delivery System: Not reported  
 Monitor Code: 05  
 UST Monitor Method: SW TANK DW PIPE W/ POS SHUTOFF-ALARM ON LLD W/ SIRS:SIR ANALY MONTHLY, TANK TEST BIENNIALY, PIPE TEST ANN 0.1 G/HR OR MO 0.2 G/HR

SAN DIEGO CO. SAM:

Case Number: H04365-001  
 Agency: DEH Site Assessment & Mitigation  
**Funding: LOP - Federal Fund**  
 Facility Type: Soils Only  
 Facility Status: Closed Case  
 Date: 10/15/1992  
 Date Began: 3/4/1992

67

PALOMAR TRANSIT MIX  
849 W WASHINGTON AV  
ESCONDIDO, CA 92025

NPDES S101669482  
LUST N/A

NPDES:

Npdes Number: CAS000001  
 Facility Status: Active  
 Agency Id: 0  
 Region: 9  
 Regulatory Measure Id: 218327  
 Order No: 97-03-DWQ  
 Regulatory Measure Type: Enrollee

MAP FINDINGS  
FOCUS MAP 12

Map ID Site Database(s) EPA ID Number

**PALOMAR TRANSIT MIX (Continued)**

**S101669482**

Place Id: Not reported  
 WDID: 9 371005215  
 Program Type: Industrial  
 Adoption Date Of Regulatory Measure: Not reported  
 Effective Date Of Regulatory Measure: 04/09/1992  
 Expiration Date Of Regulatory Measure: Not reported  
 Termination Date Of Regulatory Measure: Not reported  
 Discharge Name: CalMat Co dba Vulcan Materials Co  
 Discharge Address: 11599 Old Friant Road  
 Discharge City: Fresno  
 Discharge State: California  
 Discharge Zip: 93730

**LUST:**

Region: STATE  
 Global Id: T0607302292  
 Latitude: 33.1234709  
 Longitude: -117.0947205  
 Case Type: LUST Cleanup Site  
 Status: Completed - Case Closed  
 Status Date: 05/29/1998  
 Lead Agency: SAN DIEGO COUNTY LOP  
 Case Worker: Not reported  
 Local Agency: Not reported  
 RB Case Number: 9UT3524  
 LOC Case Number: H06664-001  
 File Location: Local Agency  
 Potential Media Affect: Soil  
 Potential Contaminants of Concern: Diesel  
 Site History: Not reported

[Click here to access the California GeoTracker records for this facility:](#)

**Status History:**

Global Id: T0607302292  
 Status: Open - Case Begin Date  
 Status Date: 08/05/1997

Global Id: T0607302292  
 Status: Completed - Case Closed  
 Status Date: 05/29/1998

**Regulatory Activities:**

Global Id: T0607302292  
 Action Type: ENFORCEMENT  
 Date: 05/18/1998  
 Action: Clean Up Fund - Case Closure Review Summary Report (RSR) - #H06664-001

Global Id: T0607302292  
 Action Type: Other  
 Date: 01/01/1950  
 Action: Leak Began

Global Id: T0607302292  
 Action Type: ENFORCEMENT  
 Date: 08/18/1997  
 Action: Notice of Responsibility

MAP FINDINGS  
FOCUS MAP 12

Map ID	Site	Database(s)	EPA ID Number
--------	------	-------------	---------------

**PALOMAR TRANSIT MIX (Continued)**

**S101669482**

Global Id: T0607302292  
Action Type: Other  
Date: 01/01/1950  
Action: Leak Discovery

Global Id: T0607302292  
Action Type: Other  
Date: 01/01/1950  
Action: Leak Reported

67

**ESCONDIDO CONCRETE BATCHING PLANT  
849 WASHINGTON  
ESCONDIDO, CA 92025**

**HIST CORTESE  
LUST  
HIST UST  
SWEEPS UST**

**U001571473  
N/A**

**ENF  
San Diego Co. HMMD  
SAN DIEGO CO. SAM**

**HIST CORTESE:**

Region: CORTESE  
Facility County Code: 37  
Reg By: LTNKA  
Reg Id: 9UT3524

**LUST REG 9:**

Region: 9  
Status: Case Closed  
Case Number: 9UT3524  
Local Case: H06664-001  
Substance: Diesel  
Qty Leaked: Not reported  
Abate Method: Not reported  
Local Agency: San Diego  
How Found: Tank Closure  
How Stopped: Close Tank  
Source: Tank  
Cause: Corrosion  
Lead Agency: Local Agency  
Case Type: Other ground water affected  
Date Found: 08/05/1997  
Date Stopped: 08/05/1997  
Confirm Date: / /  
Submit Workplan: Not reported  
Prelim Assess: 08/13/1997  
Desc Pollution: Not reported  
Remed Plan: / /  
Remed Action: Not reported  
Began Monitor: Not reported  
Release Date: 08/05/1997  
Enforce Date: 8/18/97  
Closed Date: 5/29/98  
Enforce Type: SEL  
Pilot Program: LOP  
Basin Number: 904.62  
GW Depth: >16'  
Beneficial Use: Municipal groundwater use

MAP FINDINGS  
FOCUS MAP 12

Map ID Site Database(s) EPA ID Number

**ESCONDIDO CONCRETE BATCHING PLANT (Continued)**

**U001571473**

NPDES Number: Not reported  
Priority: 3B  
File Disp: Administratively opened on database, however no file physically exists  
Interim Remedial Actions: Not reported  
Cleanup and Abatement order Number: Not reported  
Waste Discharge Requirement Number: Not reported

**HIST UST:**

Region: STATE  
Facility ID: 00000014387  
Facility Type: Other  
Other Type: CONCRETE SALES  
Total Tanks: 0001  
Contact Name: LEIGH HANSEN  
Telephone: 6194808191  
Owner Name: PALOMAR TRANSIT MIX INC.  
Owner Address: P.O. BOX 247  
Owner City,St,Zip: RAMONA, CA 92065

Tank Num: 001  
Container Num: 849  
Year Installed: 1974  
Tank Capacity: 00010000  
Tank Used for: PRODUCT  
Type of Fuel: DIESEL  
Tank Construction: 1/4 inches  
Leak Detection: Visual, Stock Inventor

**SWEEPS UST:**

Status: Active  
Comp Number: 6664  
Number: 9  
Board Of Equalization: 44-022383  
Referral Date: Not reported  
Action Date: 06-26-92  
Created Date: 02-29-88  
Owner Tank Id: Not reported  
SWRCB Tank Id: 37-000-006664-000001  
Tank Status: A  
Capacity: 10000  
Active Date: Not reported  
Tank Use: M.V. FUEL  
STG: P  
Content: OTHER  
Number Of Tanks: 1

**ENF:**

Region: 9  
Facility Id: 222924  
Agency Name: Vulcan Materials Company San Diego  
Place Type: Manufacturing  
Place Subtype: Concrete Manufacturing  
Facility Type: Industrial  
Agency Type: Privately-Owned Business  
# Of Agencies: 1  
Place Latitude: 33.130268999999

MAP FINDINGS  
FOCUS MAP 12

Map ID Site Database(s) EPA ID Number

**ESCONDIDO CONCRETE BATCHING PLANT (Continued)**

**U001571473**

Place Longitude:	-117.073207
SIC Code 1:	3273
SIC Desc 1:	Ready-Mixed Concrete
SIC Code 2:	Not reported
SIC Desc 2:	Not reported
SIC Code 3:	Not reported
SIC Desc 3:	Not reported
NAICS Code 1:	Not reported
NAICS Desc 1:	Not reported
NAICS Code 2:	Not reported
NAICS Desc 2:	Not reported
NAICS Code 3:	Not reported
NAICS Desc 3:	Not reported
# Of Places:	1
Source Of Facility:	Reg Meas
Design Flow:	0
Threat To Water Quality:	3
Complexity:	C
Pretreatment:	X - Facility is not a POTW
Facility Waste Type:	Process waste, NEC
Facility Waste Type 2:	Washwater waste
Facility Waste Type 3:	Not reported
Facility Waste Type 4:	Not reported
Program:	WDRINDIVLRG
Program Category1:	WDR
Program Category2:	WDR
# Of Programs:	1
WDID:	9 000000294
Reg Measure Id:	142072
Reg Measure Type:	WDR
Region:	9
Order #:	88-066
Npdes# CA#:	Not reported
Major-Minor:	Not reported
Npdes Type:	Not reported
Reclamation:	N - No
Dredge Fill Fee:	Not reported
301H:	Not reported
Application Fee Amt Received:	Not reported
Status:	Active
Status Date:	08/05/2013
Effective Date:	06/06/1988
Expiration/Review Date:	06/06/2013
Termination Date:	Not reported
WDR Review - Amend:	Not reported
WDR Review - Revise/Renew:	Not reported
WDR Review - Rescind:	Not reported
WDR Review - No Action Required:	Not reported
WDR Review - Pending:	Not reported
WDR Review - Planned:	Not reported
Status Enrollee:	N
Individual/General:	I
Fee Code:	58 - Non15 Based on (TTWQ)/CPLX
Direction/Voice:	Passive
Enforcement Id(EID):	234643
Region:	9
Order / Resolution Number:	UNKNOWN



MAP FINDINGS  
FOCUS MAP 12

Map ID Site Database(s) EPA ID Number

**ESCONDIDO CONCRETE BATCHING PLANT (Continued)**

**U001571473**

Enforcement Action Type:	Staff Enforcement Letter
Effective Date:	06/05/2000
Adoption/Issuance Date:	Not reported
Achieve Date:	Not reported
Termination Date:	06/05/2000
ACL Issuance Date:	Not reported
EPL Issuance Date:	Not reported
Status:	Historical
Title:	Enforcement - 9 000000294
Description:	Missing certification statement.
Program:	WDRINDIVLRG
Latest Milestone Completion Date:	Not reported
# Of Programs1:	1
Total Assessment Amount:	0
Initial Assessed Amount:	0
Liability \$ Amount:	0
Project \$ Amount:	0
Liability \$ Paid:	0
Project \$ Completed:	0
Total \$ Paid/Completed Amount:	0
Region:	9
Facility Id:	222924
Agency Name:	Not reported
Place Type:	Manufacturing
Place Subtype:	Concrete Manufacturing
Facility Type:	Industrial
Agency Type:	Not reported
# Of Agencies:	Not reported
Place Latitude:	33.1302689999999
Place Longitude:	-117.073207
SIC Code 1:	3273
SIC Desc 1:	Ready-Mixed Concrete
SIC Code 2:	Not reported
SIC Desc 2:	Not reported
SIC Code 3:	Not reported
SIC Desc 3:	Not reported
NAICS Code 1:	Not reported
NAICS Desc 1:	Not reported
NAICS Code 2:	Not reported
NAICS Desc 2:	Not reported
NAICS Code 3:	Not reported
NAICS Desc 3:	Not reported
# Of Places:	1
Source Of Facility:	Enf Action
Design Flow:	Not reported
Threat To Water Quality:	Not reported
Complexity:	Not reported
Pretreatment:	Not reported
Facility Waste Type:	Not reported
Facility Waste Type 2:	Not reported
Facility Waste Type 3:	Not reported
Facility Waste Type 4:	Not reported
Program:	Not reported
Program Category1:	Not reported
Program Category2:	WDR
# Of Programs:	Not reported

MAP FINDINGS  
FOCUS MAP 12

Map ID Site Database(s) EPA ID Number

**ESCONDIDO CONCRETE BATCHING PLANT (Continued)**

**U001571473**

WDID:	Not reported
Reg Measure Id:	Not reported
Reg Measure Type:	Not reported
Region:	Not reported
Order #:	Not reported
Npdes# CA#:	Not reported
Major-Minor:	Not reported
Npdes Type:	Not reported
Reclamation:	Not reported
Dredge Fill Fee:	Not reported
301H:	Not reported
Application Fee Amt Received:	Not reported
Status:	Not reported
Status Date:	Not reported
Effective Date:	Not reported
Expiration/Review Date:	Not reported
Termination Date:	Not reported
WDR Review - Amend:	Not reported
WDR Review - Revise/Renew:	Not reported
WDR Review - Rescind:	Not reported
WDR Review - No Action Required:	Not reported
WDR Review - Pending:	Not reported
WDR Review - Planned:	Not reported
Status Enrollee:	Not reported
Individual/General:	Not reported
Fee Code:	Not reported
Direction/Voice:	Not reported
Enforcement Id(EID):	242731
Region:	9
Order / Resolution Number:	UNKNOWN
Enforcement Action Type:	Staff Enforcement Letter
Effective Date:	06/10/2003
Adoption/Issuance Date:	Not reported
Achieve Date:	Not reported
Termination Date:	06/10/2003
ACL Issuance Date:	Not reported
EPL Issuance Date:	Not reported
Status:	Historical
Title:	Enforcement - 9 000000294
Description:	Facility map incomplete. Certification letter missing engineer stamp.
Program:	WDR
Latest Milestone Completion Date:	Not reported
# Of Programs1:	1
Total Assessment Amount:	0
Initial Assessed Amount:	0
Liability \$ Amount:	0
Project \$ Amount:	0
Liability \$ Paid:	0
Project \$ Completed:	0
Total \$ Paid/Completed Amount:	0

**SAN DIEGO CO. HMMMD:**

Facility Id:	106664
Business Type:	6HK70
EPA Id Number:	CAD981568751
APN:	232-090-45-00

MAP FINDINGS  
FOCUS MAP 12

Map ID Site Database(s) EPA ID Number

**ESCONDIDO CONCRETE BATCHING PLANT (Continued)**

**U001571473**

Last HMMD Inspection: 08/21/2012  
 Permit Status: OPEN  
 Permit Expiration: 01/31/2013  
 Facility Owner: VULCAN MATERIALS CO  
 Facility Address: P.O. BOX 461179  
 Facility City: ESCONDIDO  
 Facility State: CA  
 Facility Zip: 92046-  
 UST Owner: CAL MAT CO  
 Handle Regulated Hazmat: Y  
 Own Or Operate UST: Y  
 Subject To APSA: Y  
 Generate Haz Waste: Y  
 Treat Haz Waste: Not reported  
 Generate Medical Waste: Not reported

UST:

UST Name: UNDERGROUND TANK 106664 T001  
 Last Update: 2012-11-02 14:17:38  
 Permit Number: 106664  
 Tank Type: SINGLE WALL  
 Additional Id: 849  
 Capacity Gallons: 10000  
 UST Contents: DIESEL  
 Other Content Info: DIESEL  
 Reg Status: REMOVED  
 Remove Close Date: 1997-06-08 00:00:00  
 Year Installed: 1974-01-01 00:00:00  
 Pipe Type: Not reported  
 Delivery System: SUCTION  
 Monitor Code: 05  
 UST Monitor Method: SW TANK DW PIPE W/ POS SHUTOFF-ALARM ON LLD W/ SIRS:SIR ANALY MONTHLY, TANK TEST BIENNIALY, PIPE TEST ANN 0.1 G/HR OR MO 0.2 G/HR

UST Name: UNDERGROUND TANK 106664 T002  
 Last Update: 2012-11-02 14:17:38  
 Permit Number: 106664  
 Tank Type: DOUBLE WALL  
 Additional Id: NT1961 DIESEL  
 Capacity Gallons: 10000  
 UST Contents: DIESEL  
 Other Content Info: DIESEL  
 Reg Status: ACTIVE  
 Remove Close Date: Not reported  
 Year Installed: 1997-01-01 00:00:00  
 Pipe Type: DOUBLE WALL  
 Delivery System: PRESSURE  
 Monitor Code: 31A  
 UST Monitor Method: DW TANK, DW PRESSURIZED PIPE W/ DRY TANK ANNULAR; POSITIVE SHUT-OFF & FAILSAFE, 3.0LLD; UDC W/ POSITIVE SHUT-OFF

Active Permits:

Facility Id: 106664  
 Update Date: 11/02/2012  
 Case Number: 06152-33-6  
 Name: CASATE SODIUM: DARATARD MIXTURE  
 Other Information: Not reported

MAP FINDINGS  
FOCUS MAP 12

Map ID Site Database(s) EPA ID Number

**ESCONDIDO CONCRETE BATCHING PLANT (Continued)**

**U001571473**

Material Waste: Material  
Hazardous Categories 1: CHRONIC  
Hazardous Categories 2: Not reported

Facility Id: 106664  
Update Date: 11/02/2012  
Case Number: 1310-73-2  
Name: POTASSIUM HYDROXIDE, 1% DARAVAIR  
Other Information: Not reported  
Material Waste: Material  
Hazardous Categories 1: ACUTE  
Hazardous Categories 2: Not reported

Facility Id: 106664  
Update Date: 11/02/2012  
Case Number: 132739-31-2  
Name: PROPYLEN GLYCOL ETHER 70%: ECLIPSE  
Other Information: Not reported  
Material Waste: Material  
Hazardous Categories 1: CHRONIC  
Hazardous Categories 2: Not reported

Facility Id: 106664  
Update Date: 11/02/2012  
Case Number: MIXTURE  
Name: WASTE 221 WASTE OIL & MIXED OIL  
Other Information: USED OIL  
Material Waste: Waste  
Hazardous Categories 1: Not reported  
Hazardous Categories 2: Not reported

Facility Id: 106664  
Update Date: 11/02/2012  
Case Number: 8002-05-9  
Name: MOTOR OIL-30W/LUBRICANTS/FLUIDS  
Other Information: Not reported  
Material Waste: Material  
Hazardous Categories 1: ACUTE  
Hazardous Categories 2: Not reported

Facility Id: 106664  
Update Date: 11/02/2012  
Case Number: MIXTURE  
Name: RECOVER  
Other Information: Not reported  
Material Waste: Material  
Hazardous Categories 1: FIRE  
Hazardous Categories 2: ACUTE

Facility Id: 106664  
Update Date: 11/02/2012  
Case Number: 179733-16-5  
Name: 2 PROPENOIC AMINE, 35%: ADVA 190  
Other Information: Not reported  
Material Waste: Material  
Hazardous Categories 1: CHRONIC  
Hazardous Categories 2: Not reported

MAP FINDINGS  
FOCUS MAP 12

Map ID Site Database(s) EPA ID Number

**ESCONDIDO CONCRETE BATCHING PLANT (Continued)**

**U001571473**

Facility Id:	106664
Update Date:	11/02/2012
Case Number:	107-21-1
Name:	ETHYLENE GLYCOL
Other Information:	ANTIFREEZE
Material Waste:	Material
Hazardous Categories 1:	CHRONIC
Hazardous Categories 2:	Not reported
Facility Id:	106664
Update Date:	11/02/2012
Case Number:	Not reported
Name:	WASTE 132 AQUEOUS SOL'N WITH METALS
Other Information:	ANTIFREEZE WASTE
Material Waste:	Waste
Hazardous Categories 1:	Not reported
Hazardous Categories 2:	Not reported
Facility Id:	106664
Update Date:	11/02/2012
Case Number:	Not reported
Name:	WASTE 135 UNSPECIFIED AQUEOUS SOL'N
Other Information:	PARTS WASHER
Material Waste:	Waste
Hazardous Categories 1:	Not reported
Hazardous Categories 2:	Not reported
Facility Id:	106664
Update Date:	11/02/2012
Case Number:	68476-85-7
Name:	PROPANE
Other Information:	Not reported
Material Waste:	Material
Hazardous Categories 1:	FIRE
Hazardous Categories 2:	PRESSURE RELEASE
Facility Id:	106664
Update Date:	11/02/2012
Case Number:	102-71-6
Name:	WRDA 64 & 17
Other Information:	Not reported
Material Waste:	Material
Hazardous Categories 1:	ACUTE
Hazardous Categories 2:	Not reported
Facility Id:	106664
Update Date:	11/02/2012
Case Number:	Not reported
Name:	ARGON/CO2 MIX
Other Information:	MIG MIX (124-38-9)
Material Waste:	Material
Hazardous Categories 1:	PRESSURE RELEASE
Hazardous Categories 2:	ACUTE
Facility Id:	106664
Update Date:	11/02/2012
Case Number:	141-53-7

MAP FINDINGS  
FOCUS MAP 12

Map ID Site Database(s) EPA ID Number

**ESCONDIDO CONCRETE BATCHING PLANT (Continued)**

**U001571473**

Name: SODIUM FORMATE 25%  
Other Information: MIRA 85  
Material Waste: Material  
Hazardous Categories 1: CHRONIC  
Hazardous Categories 2: Not reported

Facility Id: 106664  
Update Date: 11/02/2012  
Case Number: 74-86-2  
Name: ACETYLENE GAS  
Other Information: Not reported  
Material Waste: Material  
Hazardous Categories 1: FIRE  
Hazardous Categories 2: REACTIVE

Facility Id: 106664  
Update Date: 11/02/2012  
Case Number: 1305-78-8  
Name: ALUMINA (AL2O5) 25%; CALCIUM OXIDE (CAO) 8%; FLY ASH  
Other Information: Not reported  
Material Waste: Material  
Hazardous Categories 1: ACUTE  
Hazardous Categories 2: CHRONIC

Facility Id: 106664  
Update Date: 11/02/2012  
Case Number: 10043-52-4  
Name: CALCIUM CHLORIDE  
Other Information: GRACE ACCELERATOR  
Material Waste: Material  
Hazardous Categories 1: ACUTE  
Hazardous Categories 2: Not reported

Facility Id: 106664  
Update Date: 11/02/2012  
Case Number: MIXTURE  
Name: CONCRETE COLOR PIGMENT (LIQUID)  
Other Information: Not reported  
Material Waste: Material  
Hazardous Categories 1: ACUTE  
Hazardous Categories 2: Not reported

Facility Id: 106664  
Update Date: 11/02/2012  
Case Number: 7782-44-7  
Name: OXYGEN GAS  
Other Information: Not reported  
Material Waste: Material  
Hazardous Categories 1: PRESSURE RELEASE  
Hazardous Categories 2: Not reported

Facility Id: 106664  
Update Date: 11/02/2012  
Case Number: Not reported  
Name: WASTE 352 ORGANIC SOLIDS (OTHER)  
Other Information: OILY ABSORBENTS (HYDROCARBONS)  
Material Waste: Waste

MAP FINDINGS  
FOCUS MAP 12

Map ID Site Database(s) EPA ID Number

**ESCONDIDO CONCRETE BATCHING PLANT (Continued)**

**U001571473**

Hazardous Categories 1: Not reported  
Hazardous Categories 2: Not reported

Facility Id: 106664  
Update Date: 11/02/2012  
Case Number: Not reported  
Name: WASTE 888 USED OIL FILTERS  
Other Information: Not reported  
Material Waste: Waste  
Hazardous Categories 1: Not reported  
Hazardous Categories 2: Not reported

Facility Id: 106664  
Update Date: 11/02/2012  
Case Number: 13780-06-8  
Name: CALCIUM NITRATE 10%:POLARSET  
Other Information: Not reported  
Material Waste: Material  
Hazardous Categories 1: ACUTE  
Hazardous Categories 2: Not reported

Facility Id: 106664  
Update Date: 11/02/2012  
Case Number: 13780-06-8  
Name: CALCIUM NITRITE 34%  
Other Information: DCI-S  
Material Waste: Material  
Hazardous Categories 1: CHRONIC  
Hazardous Categories 2: Not reported

Facility Id: 106664  
Update Date: 11/02/2012  
Case Number: Not reported  
Name: DARAPEL CONCRETE  
Other Information: WATER REPELLENT ADMIXTURE  
Material Waste: Material  
Hazardous Categories 1: FIRE  
Hazardous Categories 2: CHRONIC

Facility Id: 106664  
Update Date: 11/02/2012  
Case Number: 68476-34-6  
Name: DIESEL AND 55 GAL DRUM  
Other Information: UNDERGROUND TANK 106664 T002 DIESEL  
Material Waste: Material  
Hazardous Categories 1: FIRE  
Hazardous Categories 2: ACUTE

Facility Id: 106664  
Update Date: 11/02/2012  
Case Number: 7727-39-9  
Name: NITROGEN, COMPRESSED GAS  
Other Information: Not reported  
Material Waste: Material  
Hazardous Categories 1: PRESSURE RELEASE  
Hazardous Categories 2: Not reported

MAP FINDINGS  
FOCUS MAP 12

Map ID	Site	Database(s)	EPA ID Number
--------	------	-------------	---------------

**ESCONDIDO CONCRETE BATCHING PLANT (Continued)**

**U001571473**

Violations Active Permits:

Facility Id:	106664
Update Date:	11/02/2012
Inspection Date:	09/02/2009
Violation Code:	6HV3257
Violation:	2NDRY CONTAINMENT NOT LIQUID FREE
Violation Citation:	Secondary containment system components not liquid free. 2631(d)(4)
Activity:	ACTIVE
Facility Id:	106664
Update Date:	11/02/2012
Inspection Date:	09/02/2009
Violation Code:	6HV3411
Violation:	LLD NOT INSTALLED/NOT FUNCTIONAL
Violation Citation:	DOUBLE WALLED PRESSURIZED PIPING-Including Under Dispenser Containment (UDC):Line leak detector is not installed, not functional, or not tested. 2636(f)(2), 25284.1(a)(4)(C), 2641(j)
Activity:	ACTIVE
Facility Id:	106664
Update Date:	11/02/2012
Inspection Date:	08/11/2003
Violation Code:	6HV3255
Violation:	SPILL CONTAIN. NOT DRY/IN GOOD CONDITION
Violation Citation:	Spill container is not in good condition and/or liquid free. 2635(b)(1), 2636(a)(1)
Activity:	ACTIVE
Facility Id:	106664
Update Date:	11/02/2012
Inspection Date:	08/11/2003
Violation Code:	6HV1009
Violation:	HMBP: INADEQUATE SITE MAP
Violation Citation:	Business Plan does not have a site map which provides sufficient or complete information for emergency response agencies. HSC 25509(a)(5) & 25505(a)(2)
Activity:	ACTIVE
Facility Id:	106664
Update Date:	11/02/2012
Inspection Date:	09/02/2009
Violation Code:	6HV3252
Violation:	AUDIO&VISUAL ALARMS NOT WORKING OK
Violation Citation:	All audible and/or visual alarms not functioning properly. 2632(c)(2)(B), 2636(f)(1)
Activity:	ACTIVE
Facility Id:	106664
Update Date:	11/02/2012
Inspection Date:	08/11/2003
Violation Code:	6HV0202
Violation:	WASTE CONTAINER W/O LABELS
Violation Citation:	Hazardous waste containers &/or tanks are missing labels, accumulation date and/or are improperly labeled. CCR 66262.34(a)(2); 66262.34(a)(3) & 66262.34(f)
Activity:	ACTIVE



MAP FINDINGS  
FOCUS MAP 12

Map ID	Site	Database(s)	EPA ID Number
--------	------	-------------	---------------

**ESCONDIDO CONCRETE BATCHING PLANT (Continued)**

**U001571473**

Facility Id: 106664  
 Update Date: 11/02/2012  
 Inspection Date: 08/11/2003  
 Violation Code: 6HV1604  
 Violation: 2ND. CONTAINMENT NOT KEPT EMPTY  
 Violation Citation: Secondary containment not kept empty. 66265.196(b)(c), 66265.194( c)  
 Activity: ACTIVE

**SAN DIEGO CO. SAM:**

Case Number: H06664-001  
 Agency: DEH Site Assessment & Mitigation  
**Funding: LOP - Federal Fund**  
 Facility Type: Soils Only  
 Facility Status: Closed Case  
 Date: 5/29/1998  
 Date Began: 8/5/1997

**67 ESCONDIDO PUBLIC WORKS YARD - WESTERN YARD  
 901 WEST WASHINGTON STREET  
 ESCONDIDO, CA 92025**

**SLIC S116290495  
 N/A**

**SLIC:**

Region: STATE  
**Facility Status: Open - Site Assessment**  
 Status Date: 02/12/2014  
 Global Id: T10000005649  
 Lead Agency: SAN DIEGO COUNTY LOP  
 Lead Agency Case Number: DEH2014-LSAM-000231  
 Latitude: 33.1219902761596  
 Longitude: -117.096683838098  
 Case Type: Cleanup Program Site  
 Case Worker: EM  
 Local Agency: SAN DIEGO COUNTY LOP  
 RB Case Number: Not reported  
 File Location: Local Agency  
 Potential Media Affected: Not reported  
 Potential Contaminants of Concern: Not reported  
 Site History: This is a new VAP case. This section will be updated as data is recieved.

Click here to access the California GeoTracker records for this facility:

**67 PACIFIC BELL  
 950 WASHINGTON AVE W  
 ESCONDIDO, CA 92025**

**HIST CORTESE S104406450  
 LUST N/A**

**HIST CORTESE:**

Region: CORTESE  
 Facility County Code: 37  
 Reg By: LTNKA  
 Reg Id: 9UT2406

**LUST REG 9:**

Region: 9

MAP FINDINGS  
FOCUS MAP 12

Map ID      Site      Database(s)      EPA ID Number

---

**PACIFIC BELL (Continued)**

**S104406450**

Status: Case Closed  
Case Number: 9UT2406  
Local Case: H06065-001  
Substance: Unleaded Gasoline  
Qty Leaked: 0  
Abate Method: Excavate and Dispose - remove contaminated soil and dispose in approved site  
Local Agency: San Diego  
How Found: Tank Closure  
How Stopped: Repair Tank  
Source: Unknown  
Cause: Unknown  
Lead Agency: Local Agency  
Case Type: Soil only  
Date Found: 02/22/1993  
Date Stopped: 02/22/1993  
Confirm Date: / /  
Submit Workplan: 2/22/93  
Prelim Assess: 03/01/1993  
Desc Pollution: Not reported  
Remed Plan: / /  
Remed Action: Not reported  
Began Monitor: Not reported  
Release Date: 03/01/1993  
Enforce Date: Not reported  
Closed Date: 5/1/95  
Enforce Type: Not reported  
Pilot Program: LOP  
Basin Number: 904.62  
GW Depth: >12'  
Beneficial Use: Municipal groundwater use  
NPDES Number: Not reported  
Priority: 2A  
File Dispn: File discarded, case closed  
Interim Remedial Actions: Yes  
Cleanup and Abatement order Number: Not reported  
Waste Discharge Requirement Number: Not reported

67

**PACIFIC BELL DBA AT&T (DB631)**  
**950 W WASHINGTON AV**  
**ESCONDIDO, CA 92025**

**San Diego Co. HMMD      S106060548**  
**SAN DIEGO CO. SAM      N/A**

SAN DIEGO CO. HMMD:

Facility Id: 106065  
Business Type: 6HK52  
EPA Id Number: CAD980891899  
APN: 228-250-73-00  
Last HMMD Inspection: 04/14/2010  
Permit Status: OPEN  
Permit Expiration: 03/31/2013  
Facility Owner: PACIFIC BELL CO DBA AT&T CA  
Facility Address: P O BOX 5095  
Facility City: SAN RAMON  
Facility State: CA  
Facility Zip: 94583-0995  
UST Owner: PACIFIC BELL  
Handle Regulated Hazmat: Y  
Own Or Operate UST: N

MAP FINDINGS  
FOCUS MAP 12

Map ID      Site      Database(s)      EPA ID Number

**PACIFIC BELL DBA AT&T (DB631) (Continued)**

**S106060548**

Subject To APSA:            Not reported  
Generate Haz Waste:        Y  
Treat Haz Waste:            Not reported  
Generate Medical Waste:    Not reported

UST:

UST Name:                    UNDERGROUND TANK 106065 T001  
Last Update:                2012-11-02 14:17:38  
Permit Number:              106065  
Tank Type:                    SINGLE WALL  
Additional Id:                G-76-10K  
Capacity Gallons:            10000  
UST Contents:                REGULAR UNLEADED  
Other Content Info:         REGULAR UNLEADED  
Reg Status:                  REMOVED  
Remove Close Date:         1993-02-22 00:00:00  
Year Installed:              1976-01-01 00:00:00  
Pipe Type:                    SINGLE WALL  
Delivery System:             SUCTION  
Monitor Code:                05  
UST Monitor Method:        SW TANK DW PIPE W/ POS SHUTOFF-ALARM ON LLD W/ SIRS:SIR ANALY  
MONTHLY, TANK TEST BIENNIALY, PIPE TEST ANN 0.1 G/HR OR MO 0.2 G/HR

UST Name:                    UNDERGROUND TANK 106065 T002  
Last Update:                2012-11-02 14:17:38  
Permit Number:              106065  
Tank Type:                    SINGLE WALL  
Additional Id:                W-76-550  
Capacity Gallons:            550  
UST Contents:                Not reported  
Other Content Info:         WASTE OIL  
Reg Status:                  REMOVED  
Remove Close Date:         1989-09-15 00:00:00  
Year Installed:              1976-01-01 00:00:00  
Pipe Type:                    Not reported  
Delivery System:             Not reported  
Monitor Code:                07  
UST Monitor Method:        SW TANK SW PRESSURE PIPE W/RESTRICTIVE LLD W/DAILY RECONCILIATION OR  
WEEKLY GAUGING: TANK AND PIPE TEST ANNUALLY

UST Name:                    UNDERGROUND TANK 106065 T003  
Last Update:                2012-11-02 14:17:38  
Permit Number:              106065  
Tank Type:                    DOUBLE WALL  
Additional Id:                NT1676 DIESEL/AT4853  
Capacity Gallons:            10000  
UST Contents:                DIESEL  
Other Content Info:         DIESEL  
Reg Status:                  REMOVED  
Remove Close Date:         2003-04-04 00:00:00  
Year Installed:              1993-01-01 00:00:00  
Pipe Type:                    DOUBLE WALL  
Delivery System:             SUCTION  
Monitor Code:                21  
UST Monitor Method:        DW TANK DW SUCTION AND/ OR GRAVITY PIPING WITH INTERSTITIAL  
MONITORS: INTERSTITIAL.

UST Name:                    UNDERGROUND TANK 106065 T004

MAP FINDINGS  
FOCUS MAP 12

Map ID Site Database(s) EPA ID Number

**PACIFIC BELL DBA AT&T (DB631) (Continued)**

**S106060548**

Last Update: 2012-11-02 14:17:38  
 Permit Number: 106065  
 Tank Type: DOUBLE WALL  
 Additional Id: NT1676 REGULAR UNLEADED/AT4853  
 Capacity Gallons: 10000  
 UST Contents: REGULAR UNLEADED  
 Other Content Info: REGULAR UNLEADED  
 Reg Status: REMOVED  
 Remove Close Date: 2003-04-04 00:00:00  
 Year Installed: 1993-01-01 00:00:00  
 Pipe Type: DOUBLE WALL  
 Delivery System: SUCTION  
 Monitor Code: 21  
 UST Monitor Method: DW TANK DW SUCTION AND/ OR GRAVITY PIPING WITH INTERSTITIAL MONITORS: INTERSTITIAL.

Active Permits:

Facility Id: 106065  
 Update Date: 11/02/2012  
 Case Number: 8002-05-9  
 Name: WASTE 221 WASTE OIL & MIXED OIL  
 Other Information: WASTE OIL(2-260 GAL TANKS)  
 Material Waste: Waste  
 Hazardous Categories 1: Not reported  
 Hazardous Categories 2: Not reported

Facility Id: 106065  
 Update Date: 11/02/2012  
 Case Number: 68476-34-6  
 Name: DIESEL FUEL  
 Other Information: DYED DIESEL  
 Material Waste: Material  
 Hazardous Categories 1: FIRE  
 Hazardous Categories 2: ACUTE

Facility Id: 106065  
 Update Date: 11/02/2012  
 Case Number: 7440-59-7  
 Name: HELIUM GAS  
 Other Information: Not reported  
 Material Waste: Material  
 Hazardous Categories 1: PRESSURE RELEASE  
 Hazardous Categories 2: Not reported

Facility Id: 106065  
 Update Date: 11/02/2012  
 Case Number: 68476-85-7  
 Name: PROPANE  
 Other Information: Not reported  
 Material Waste: Material  
 Hazardous Categories 1: Not reported  
 Hazardous Categories 2: Not reported

Facility Id: 106065  
 Update Date: 11/02/2012  
 Case Number: Not reported  
 Name: WASTE 342 ORGANIC LIQUIDS W/METALS

MAP FINDINGS  
FOCUS MAP 12

Map ID Site Database(s) EPA ID Number

**PACIFIC BELL DBA AT&T (DB631) (Continued)**

**S106060548**

Other Information:	ETHYLENE GLYCOL
Material Waste:	Waste
Hazardous Categories 1:	Not reported
Hazardous Categories 2:	Not reported
Facility Id:	106065
Update Date:	11/02/2012
Case Number:	Not reported
Name:	WASTE 491 UNSPECIFIED SLUDGE WASTE
Other Information:	SUMP SLUDGE
Material Waste:	Waste
Hazardous Categories 1:	Not reported
Hazardous Categories 2:	Not reported
Facility Id:	106065
Update Date:	11/02/2012
Case Number:	74-86-2
Name:	ACETYLENE GAS
Other Information:	Not reported
Material Waste:	Material
Hazardous Categories 1:	FIRE
Hazardous Categories 2:	PRESSURE RELEASE
Facility Id:	106065
Update Date:	11/02/2012
Case Number:	MIXTURE
Name:	HYDRAULIC FLUID
Other Information:	Not reported
Material Waste:	Material
Hazardous Categories 1:	FIRE
Hazardous Categories 2:	CHRONIC
Facility Id:	106065
Update Date:	11/02/2012
Case Number:	MIXTURE
Name:	MOTOR OILS (ALL GRADES)
Other Information:	OIL & TRANSMISSION FLUID
Material Waste:	Material
Hazardous Categories 1:	FIRE
Hazardous Categories 2:	CHRONIC
Facility Id:	106065
Update Date:	11/02/2012
Case Number:	107-21-1
Name:	ETHYLENE GLYCOL
Other Information:	ANTIFREEZE / COOLANT
Material Waste:	Material
Hazardous Categories 1:	ACUTE
Hazardous Categories 2:	CHRONIC
Facility Id:	106065
Update Date:	11/02/2012
Case Number:	7782-44-7
Name:	OXYGEN
Other Information:	Not reported
Material Waste:	Material
Hazardous Categories 1:	PRESSURE RELEASE

MAP FINDINGS  
FOCUS MAP 12

Map ID	Site	Database(s)	EPA ID Number
--------	------	-------------	---------------

**PACIFIC BELL DBA AT&T (DB631) (Continued)**

**S106060548**

Hazardous Categories 2: Not reported

Facility Id: 106065  
 Update Date: 11/02/2012  
 Case Number: Not reported  
 Name: WASTE 213 HYDROCARBON SOLVENTS  
 Other Information: PARTS WASHER (HOT LOAD, BRAKE FLUID)  
 Material Waste: Waste  
 Hazardous Categories 1: Not reported  
 Hazardous Categories 2: Not reported

Facility Id: 106065  
 Update Date: 11/02/2012  
 Case Number: Not reported  
 Name: WASTE 222 OIL/WATER SEPARATION SLUDGE  
 Other Information: OILY WATER  
 Material Waste: Waste  
 Hazardous Categories 1: Not reported  
 Hazardous Categories 2: Not reported

Facility Id: 106065  
 Update Date: 11/02/2012  
 Case Number: Not reported  
 Name: WASTE 352 ORGANIC SOLIDS (OTHER)  
 Other Information: FLOOR SWEEP/ABSORBENT/RAGS  
 Material Waste: Waste  
 Hazardous Categories 1: Not reported  
 Hazardous Categories 2: Not reported

Facility Id: 106065  
 Update Date: 11/02/2012  
 Case Number: Not reported  
 Name: WASTE 888 USED OIL FILTERS  
 Other Information: OIL FILTERS  
 Material Waste: Waste  
 Hazardous Categories 1: Not reported  
 Hazardous Categories 2: Not reported

Violations Active Permits:

Facility Id: 106065  
 Update Date: 11/02/2012  
 Inspection Date: 06/10/2003  
 Violation Code: 6HV0402  
 Violation: TRAINING PROGRAM NOT ADEQUATE  
 Violation Citation: Personnel training is not adequate to ensure compliance with hazardous waste regulations. CCR 66265.16(a)&(b)  
 Activity: ACTIVE

Facility Id: 106065  
 Update Date: 11/02/2012  
 Inspection Date: 06/10/2003  
 Violation Code: 6HV0209  
 Violation: WASTE ONSITE >90/180/270 DAYS  
 Violation Citation: Hazardous waste is stored in excess of allowable time period (90 days) without a State permit or written variance. CCR 25201(a) & 66262.34(a)&(c)  
 Activity: ACTIVE

MAP FINDINGS  
FOCUS MAP 12

Map ID Site Database(s) EPA ID Number

**PACIFIC BELL DBA AT&T (DB631) (Continued)**

**S106060548**

Facility Id: 106065  
 Business Type: 6HK52  
 EPA Id Number: CAD980891899  
 APN: 228-250-73-00  
 Last HMMD Inspection: 04/14/2010  
 Permit Status: OPEN  
 Permit Expiration: 03/31/2013  
 Facility Owner: PACIFIC BELL CO DBA AT&T CA  
 Facility Address: P O BOX 5095  
 Facility City: SAN RAMON  
 Facility State: CA  
 Facility Zip: 94583-0995  
 UST Owner: PACIFIC BELL  
 Handle Regulated Hazmat: Y  
 Own Or Operate UST: Y  
 Subject To APSA: Not reported  
 Generate Haz Waste: Y  
 Treat Haz Waste: Not reported  
 Generate Medical Waste: Not reported

UST:

UST Name: UNDERGROUND TANK 106065 T001  
 Last Update: 2012-11-02 14:17:38  
 Permit Number: 106065  
 Tank Type: SINGLE WALL  
 Additional Id: G-76-10K  
 Capacity Gallons: 10000  
 UST Contents: REGULAR UNLEADED  
 Other Content Info: REGULAR UNLEADED  
 Reg Status: REMOVED  
 Remove Close Date: 1993-02-22 00:00:00  
 Year Installed: 1976-01-01 00:00:00  
 Pipe Type: SINGLE WALL  
 Delivery System: SUCTION  
 Monitor Code: 05  
 UST Monitor Method: SW TANK DW PIPE W/ POS SHUTOFF-ALARM ON LLD W/ SIRS:SIR ANALY MONTHLY, TANK TEST BIENNIALY, PIPE TEST ANN 0.1 G/HR OR MO 0.2 G/HR

UST Name: UNDERGROUND TANK 106065 T002  
 Last Update: 2012-11-02 14:17:38  
 Permit Number: 106065  
 Tank Type: SINGLE WALL  
 Additional Id: W-76-550  
 Capacity Gallons: 550  
 UST Contents: Not reported  
 Other Content Info: WASTE OIL  
 Reg Status: REMOVED  
 Remove Close Date: 1989-09-15 00:00:00  
 Year Installed: 1976-01-01 00:00:00  
 Pipe Type: Not reported  
 Delivery System: Not reported  
 Monitor Code: 07  
 UST Monitor Method: SW TANK SW PRESSURE PIPE W/RESTRICTIVE LLD W/DAILY RECONCILIATION OR WEEKLY GAUGING: TANK AND PIPE TEST ANNUALLY

UST Name: UNDERGROUND TANK 106065 T003  
 Last Update: 2012-11-02 14:17:38  
 Permit Number: 106065

MAP FINDINGS  
FOCUS MAP 12

Map ID Site Database(s) EPA ID Number

**PACIFIC BELL DBA AT&T (DB631) (Continued)**

**S106060548**

Tank Type: DOUBLE WALL  
 Additional Id: NT1676 DIESEL/AT4853  
 Capacity Gallons: 10000  
 UST Contents: DIESEL  
 Other Content Info: DIESEL  
 Reg Status: REMOVED  
 Remove Close Date: 2003-04-04 00:00:00  
 Year Installed: 1993-01-01 00:00:00  
 Pipe Type: DOUBLE WALL  
 Delivery System: SUCTION  
 Monitor Code: 21  
 UST Monitor Method: DW TANK DW SUCTION AND/ OR GRAVITY PIPING WITH INTERSTITIAL MONITORS: INTERSTITIAL.

UST Name: UNDERGROUND TANK 106065 T004  
 Last Update: 2012-11-02 14:17:38  
 Permit Number: 106065  
 Tank Type: DOUBLE WALL  
 Additional Id: NT1676 REGULAR UNLEADED/AT4853  
 Capacity Gallons: 10000  
 UST Contents: REGULAR UNLEADED  
 Other Content Info: REGULAR UNLEADED  
 Reg Status: REMOVED  
 Remove Close Date: 2003-04-04 00:00:00  
 Year Installed: 1993-01-01 00:00:00  
 Pipe Type: DOUBLE WALL  
 Delivery System: SUCTION  
 Monitor Code: 21  
 UST Monitor Method: DW TANK DW SUCTION AND/ OR GRAVITY PIPING WITH INTERSTITIAL MONITORS: INTERSTITIAL.

Active Permits:

Facility Id: 106065  
 Update Date: 11/02/2012  
 Case Number: 8002-05-9  
 Name: WASTE 221 WASTE OIL & MIXED OIL  
 Other Information: WASTE OIL(2-260 GAL TANKS)  
 Material Waste: Waste  
 Hazardous Categories 1: Not reported  
 Hazardous Categories 2: Not reported

Facility Id: 106065  
 Update Date: 11/02/2012  
 Case Number: 68476-34-6  
 Name: DIESEL FUEL  
 Other Information: DYED DIESEL  
 Material Waste: Material  
 Hazardous Categories 1: FIRE  
 Hazardous Categories 2: ACUTE

Facility Id: 106065  
 Update Date: 11/02/2012  
 Case Number: 7440-59-7  
 Name: HELIUM GAS  
 Other Information: Not reported  
 Material Waste: Material  
 Hazardous Categories 1: PRESSURE RELEASE



MAP FINDINGS  
FOCUS MAP 12

Map ID Site Database(s) EPA ID Number

**PACIFIC BELL DBA AT&T (DB631) (Continued)**

**S106060548**

Hazardous Categories 2: Not reported

Facility Id: 106065  
Update Date: 11/02/2012  
Case Number: 68476-85-7  
Name: PROPANE  
Other Information: Not reported  
Material Waste: Material  
Hazardous Categories 1: Not reported  
Hazardous Categories 2: Not reported

Facility Id: 106065  
Update Date: 11/02/2012  
Case Number: Not reported  
Name: WASTE 342 ORGANIC LIQUIDS W/METALS  
Other Information: ETHYLENE GLYCOL  
Material Waste: Waste  
Hazardous Categories 1: Not reported  
Hazardous Categories 2: Not reported

Facility Id: 106065  
Update Date: 11/02/2012  
Case Number: Not reported  
Name: WASTE 491 UNSPECIFIED SLUDGE WASTE  
Other Information: SUMP SLUDGE  
Material Waste: Waste  
Hazardous Categories 1: Not reported  
Hazardous Categories 2: Not reported

Facility Id: 106065  
Update Date: 11/02/2012  
Case Number: 74-86-2  
Name: ACETYLENE GAS  
Other Information: Not reported  
Material Waste: Material  
Hazardous Categories 1: FIRE  
Hazardous Categories 2: PRESSURE RELEASE

Facility Id: 106065  
Update Date: 11/02/2012  
Case Number: MIXTURE  
Name: HYDRAULIC FLUID  
Other Information: Not reported  
Material Waste: Material  
Hazardous Categories 1: FIRE  
Hazardous Categories 2: CHRONIC

Facility Id: 106065  
Update Date: 11/02/2012  
Case Number: MIXTURE  
Name: MOTOR OILS (ALL GRADES)  
Other Information: OIL & TRANSMISSION FLUID  
Material Waste: Material  
Hazardous Categories 1: FIRE  
Hazardous Categories 2: CHRONIC

Facility Id: 106065

MAP FINDINGS  
FOCUS MAP 12

Map ID Site Database(s) EPA ID Number

**PACIFIC BELL DBA AT&T (DB631) (Continued)**

**S106060548**

Update Date: 11/02/2012  
Case Number: 107-21-1  
Name: ETHYLENE GLYCOL  
Other Information: ANTIFREEZE / COOLANT  
Material Waste: Material  
Hazardous Categories 1: ACUTE  
Hazardous Categories 2: CHRONIC

Facility Id: 106065  
Update Date: 11/02/2012  
Case Number: 7782-44-7  
Name: OXYGEN  
Other Information: Not reported  
Material Waste: Material  
Hazardous Categories 1: PRESSURE RELEASE  
Hazardous Categories 2: Not reported

Facility Id: 106065  
Update Date: 11/02/2012  
Case Number: Not reported  
Name: WASTE 213 HYDROCARBON SOLVENTS  
Other Information: PARTS WASHER (HOT LOAD, BRAKE FLUID)  
Material Waste: Waste  
Hazardous Categories 1: Not reported  
Hazardous Categories 2: Not reported

Facility Id: 106065  
Update Date: 11/02/2012  
Case Number: Not reported  
Name: WASTE 222 OIL/WATER SEPARATION SLUDGE  
Other Information: OILY WATER  
Material Waste: Waste  
Hazardous Categories 1: Not reported  
Hazardous Categories 2: Not reported

Facility Id: 106065  
Update Date: 11/02/2012  
Case Number: Not reported  
Name: WASTE 352 ORGANIC SOLIDS (OTHER)  
Other Information: FLOOR SWEEP/ABSORBENT/RAGS  
Material Waste: Waste  
Hazardous Categories 1: Not reported  
Hazardous Categories 2: Not reported

Facility Id: 106065  
Update Date: 11/02/2012  
Case Number: Not reported  
Name: WASTE 888 USED OIL FILTERS  
Other Information: OIL FILTERS  
Material Waste: Waste  
Hazardous Categories 1: Not reported  
Hazardous Categories 2: Not reported

Violations Active Permits:  
Facility Id: 106065  
Update Date: 11/02/2012  
Inspection Date: 06/10/2003

MAP FINDINGS  
FOCUS MAP 12

Map ID Site Database(s) EPA ID Number

**PACIFIC BELL DBA AT&T (DB631) (Continued)**

**S106060548**

Violation Code: 6HV0402  
 Violation: TRAINING PROGRAM NOT ADEQUATE  
 Violation Citation: Personnel training is not adequate to ensure compliance with hazardous waste regulations. CCR 66265.16(a)&(b)  
 Activity: ACTIVE  
 Facility Id: 106065  
 Update Date: 11/02/2012  
 Inspection Date: 06/10/2003  
 Violation Code: 6HV0209  
 Violation: WASTE ONSITE >90/180/270 DAYS  
 Violation Citation: Hazardous waste is stored in excess of allowable time period (90 days) without a State permit or written variance. CCR 25201(a) & 66262.34(a)&( c)  
 Activity: ACTIVE

**SAN DIEGO CO. SAM:**

Case Number: H06065-001  
 Agency: DEH Site Assessment & Mitigation  
**Funding: LOP - Federal Fund**  
 Facility Type: Soils Only  
 Facility Status: Closed Case  
 Date: 5/1/1995  
 Date Began: 2/22/1993

67

**PACIFIC BELL/DB-631  
 950 W WASHINGTON AV  
 ESCONDIDO, CA 92025**

**LUST S104574037  
 N/A**

**LUST:**

Region: STATE  
 Global Id: T0607301173  
 Latitude: 33.123708  
 Longitude: -117.097727  
 Case Type: LUST Cleanup Site  
 Status: Completed - Case Closed  
 Status Date: 05/01/1995  
 Lead Agency: SAN DIEGO COUNTY LOP  
 Case Worker: Not reported  
 Local Agency: Not reported  
 RB Case Number: 9UT2406  
 LOC Case Number: H06065-001  
 File Location: Local Agency  
 Potential Media Affect: Soil  
 Potential Contaminants of Concern: Gasoline  
 Site History: Not reported

Click here to access the California GeoTracker records for this facility:

**Status History:**

Global Id: T0607301173  
 Status: Completed - Case Closed  
 Status Date: 05/01/1995

Global Id: T0607301173  
 Status: Open - Case Begin Date  
 Status Date: 02/22/1993

MAP FINDINGS  
FOCUS MAP 12

Map ID Site Database(s) EPA ID Number

**PACIFIC BELL/DB-631 (Continued)**

**S104574037**

Regulatory Activities:

Global Id:	T0607301173
Action Type:	Other
Date:	01/01/1950
Action:	Leak Began
Global Id:	T0607301173
Action Type:	ENFORCEMENT
Date:	03/01/1993
Action:	Notice of Responsibility
Global Id:	T0607301173
Action Type:	Other
Date:	01/01/1950
Action:	Leak Stopped
Global Id:	T0607301173
Action Type:	Other
Date:	01/01/1950
Action:	Leak Discovery
Global Id:	T0607301173
Action Type:	Other
Date:	01/01/1950
Action:	Leak Reported

68

**753 W WASHINGTON AVE  
ESCONDIDO, CA 92025**

**EDR US Hist Auto Stat 1015626099  
N/A**

EDR Historical Auto Stations:

Name:	AC AUTOMOTIVE
Year:	2003
Address:	753 W WASHINGTON AVE
Name:	POSITIVE TRANSMISSION
Year:	2004
Address:	753 W WASHINGTON AVE
Name:	AC AUTOMOTIVE REPAIR
Year:	2005
Address:	753 W WASHINGTON AVE
Name:	CALIFORNIA COLLISION CTR
Year:	2006
Address:	753 W WASHINGTON AVE
Name:	ESCONDIDO COLLISION CTR
Year:	2010
Address:	753 W WASHINGTON AVE
Name:	ESCONDIDO COLLISION CENTER
Year:	2011
Address:	753 W WASHINGTON AVE
Name:	AC AUTOMOTIVE REPAIR

MAP FINDINGS  
FOCUS MAP 12

Map ID	Site	Database(s)	EPA ID Number
--------	------	-------------	---------------

(Continued)

1015626099

Year: 2012  
Address: 753 W WASHINGTON AVE

68

**SUB SEA SYSTEMS INC  
753 W WASHINGTON AVE  
ESCONDIDO, CA**

**RCRA-SQG 1000131223  
FINDS CAD981376460**

RCRA-SQG:

Date form received by agency: 01/31/1986  
Facility name: SUB SEA SYSTEMS INC  
Facility address: 753 W WASHINGTON AVE  
ESCONDIDO, CA 92025  
EPA ID: CAD981376460  
Mailing address: P O BOX 2038  
ESCONDIDO, CA 92025  
Contact: ENVIRONMENTAL MANAGER  
Contact address: 753 W WASHINGTON AVE  
ESCONDIDO, CA 92025  
Contact country: US  
Contact telephone: (619) 747-4223  
Contact email: Not reported  
EPA Region: 09  
Classification: Small Small Quantity Generator  
Description: Handler: generates more than 100 and less than 1000 kg of hazardous waste during any calendar month and accumulates less than 6000 kg of hazardous waste at any time; or generates 100 kg or less of hazardous waste during any calendar month, and accumulates more than 1000 kg of hazardous waste at any time

Owner/Operator Summary:

Owner/operator name: EDWARD F FOLEY  
Owner/operator address: NOT REQUIRED  
NOT REQUIRED, ME 99999  
Owner/operator country: Not reported  
Owner/operator telephone: (415) 555-1212  
Legal status: Private  
Owner/Operator Type: Owner  
Owner/Op start date: Not reported  
Owner/Op end date: Not reported

Owner/operator name: NOT REQUIRED  
Owner/operator address: NOT REQUIRED  
NOT REQUIRED, ME 99999  
Owner/operator country: Not reported  
Owner/operator telephone: (415) 555-1212  
Legal status: Private  
Owner/Operator Type: Operator  
Owner/Op start date: Not reported  
Owner/Op end date: Not reported

Handler Activities Summary:

U.S. importer of hazardous waste: No  
Mixed waste (haz. and radioactive): No  
Recycler of hazardous waste: No  
Transporter of hazardous waste: No  
Treater, storer or disposer of HW: No  
Underground injection activity: No

MAP FINDINGS  
FOCUS MAP 12

Map ID	Site	Database(s)	EPA ID Number
--------	------	-------------	---------------

**SUB SEA SYSTEMS INC (Continued)**

**1000131223**

On-site burner exemption: No  
 Furnace exemption: No  
 Used oil fuel burner: No  
 Used oil processor: No  
 User oil refiner: No  
 Used oil fuel marketer to burner: No  
 Used oil Specification marketer: No  
 Used oil transfer facility: No  
 Used oil transporter: No

Violation Status: No violations found

**FINDS:**

Registry ID: 110002685988

**Environmental Interest/Information System**

RCRAInfo is a national information system that supports the Resource Conservation and Recovery Act (RCRA) program through the tracking of events and activities related to facilities that generate, transport, and treat, store, or dispose of hazardous waste. RCRAInfo allows RCRA program staff to track the notification, permit, compliance, and corrective action activities required under RCRA.

69

**INVESTMENT MOTORCARS  
230 E VALLEY PKWY  
ESCONDIDO, CA 92025**

**LUST U001571451  
HIST UST N/A**

**LUST:**

Region: STATE  
 Global Id: T0607303007  
 Latitude: 33.123655  
 Longitude: -117.0803042  
 Case Type: LUST Cleanup Site  
 Status: Completed - Case Closed  
 Status Date: 10/04/1988  
 Lead Agency: SAN DIEGO COUNTY LOP  
 Case Worker: Not reported  
 Local Agency: Not reported  
 RB Case Number: 9UT746  
 LOC Case Number: H21364-001  
 File Location: Local Agency  
 Potential Media Affect: Soil  
 Potential Contaminants of Concern: Waste Oil / Motor / Hydraulic / Lubricating  
 Site History: Not reported

Click here to access the California GeoTracker records for this facility:

**Status History:**

Global Id: T0607303007  
 Status: Completed - Case Closed  
 Status Date: 10/04/1988

Global Id: T0607303007  
 Status: Open - Case Begin Date  
 Status Date: 06/08/1987

MAP FINDINGS  
FOCUS MAP 12

Map ID Site Database(s) EPA ID Number

**INVESTMENT MOTORCARS (Continued)**

**U001571451**

Regulatory Activities:

Global Id: T0607303007  
Action Type: Other  
Date: 01/01/1950  
Action: Leak Stopped

Global Id: T0607303007  
Action Type: Other  
Date: 01/01/1950  
Action: Leak Began

Global Id: T0607303007  
Action Type: Other  
Date: 01/01/1950  
Action: Leak Discovery

Global Id: T0607303007  
Action Type: Other  
Date: 01/01/1950  
Action: Leak Reported

HIST UST:

Region: STATE  
Facility ID: 00000019204  
Facility Type: Other  
Other Type: CAR SALES/REPAIR  
Total Tanks: 0002  
Contact Name: ALAN SKUBA  
Telephone: 6197453000  
Owner Name: INVESTMENT MOTORCARS  
Owner Address: 230 EAST VALLEY PARKWAY  
Owner City,St,Zip: ESCONDIDO, CA 92025

Tank Num: 001  
Container Num: 1  
Year Installed: 1964  
Tank Capacity: 00000550  
Tank Used for: PRODUCT  
Type of Fuel: UNLEADED  
Tank Construction: 12 gauge  
Leak Detection: Stock Inventor

Tank Num: 002  
Container Num: 2  
Year Installed: 1964  
Tank Capacity: 00000550  
Tank Used for: PRODUCT  
Type of Fuel: DIESEL  
Tank Construction: 12 gauge  
Leak Detection: Stock Inventor

MAP FINDINGS  
FOCUS MAP 12

Map ID	Site	Database(s)	EPA ID Number
69	<b>BRECHT BMW</b> <b>230 VALLEY</b> <b>ESCONDIDO, CA 92025</b>  HIST CORTESE: Region:                   CORTESE Facility County Code:   37 Reg By:                   LTNKA Reg Id:                   9UT746  HIST UST: Region:                 STATE Facility ID:            00000065762 Facility Type:          Other Other Type:            AUTO DEALERSHIP Total Tanks:           0001 Contact Name:          BILL BRECHT Telephone:             6197456611 Owner Name:            TIMES-ADVOCATE Owner Address:         207 EAST PENNSYLVANIA AVE. Owner City,St,Zip:     ESCONDIDO, CA 92025  Tank Num:              001 Container Num:         1 Year Installed:         Not reported Tank Capacity:         00000550 Tank Used for:         WASTE Type of Fuel:          WASTE OIL Tank Construction:     Not reported Leak Detection:        Visual	<b>HIST CORTESE</b> <b>HIST UST</b>	<b>U001571391</b> <b>N/A</b>
69	<b>INVESTMENT MOTORCARS</b> <b>230 E VALLEY PY</b> <b>ESCONDIDO, CA 92025</b>  SWEEPS UST: Status:                 Not reported Comp Number:          21364 Number:                 Not reported Board Of Equalization: 44-023549 Referral Date:         Not reported Action Date:           Not reported Created Date:          Not reported Owner Tank Id:         Not reported SWRCB Tank Id:         37-000-021364-000001 Tank Status:           Not reported Capacity:               550 Active Date:           Not reported Tank Use:               M.V. FUEL STG:                    PRODUCT Content:                REG UNLEADED Number Of Tanks:      3  Status:                 Not reported Comp Number:          21364 Number:                 Not reported Board Of Equalization: 44-023549 Referral Date:         Not reported Action Date:           Not reported	<b>SWEEPS UST</b> <b>SAN DIEGO CO. SAM</b>	<b>S106916593</b> <b>N/A</b>



MAP FINDINGS  
FOCUS MAP 12

Map ID      Site      Database(s)      EPA ID Number

---

**INVESTMENT MOTORCARS (Continued)**

**S106916593**

Created Date:            Not reported  
 Owner Tank Id:         Not reported  
 SWRCB Tank Id:        37-000-021364-000002  
 Tank Status:            Not reported  
 Capacity:                550  
 Active Date:            Not reported  
 Tank Use:                M.V. FUEL  
 STG:                      PRODUCT  
 Content:                 OTHER  
 Number Of Tanks:      Not reported

Status:                    Not reported  
 Comp Number:            21364  
 Number:                  Not reported  
 Board Of Equalization: 44-023549  
 Referral Date:          Not reported  
 Action Date:            Not reported  
 Created Date:            Not reported  
 Owner Tank Id:         Not reported  
 SWRCB Tank Id:        37-000-021364-000003  
 Tank Status:            Not reported  
 Capacity:                550  
 Active Date:            Not reported  
 Tank Use:                PETROLEUM  
 STG:                      WASTE  
 Content:                 Not reported  
 Number Of Tanks:      Not reported

Status:                    Active  
 Comp Number:            21364  
 Number:                  9  
 Board Of Equalization: 44-023549  
 Referral Date:          Not reported  
 Action Date:            06-26-92  
 Created Date:            02-29-88  
 Owner Tank Id:         Not reported  
 SWRCB Tank Id:        Not reported  
 Tank Status:            Not reported  
 Capacity:                Not reported  
 Active Date:            Not reported  
 Tank Use:                Not reported  
 STG:                      Not reported  
 Content:                 Not reported  
 Number Of Tanks:      Not reported

**SAN DIEGO CO. SAM:**

Case Number:            H21364-001  
 Agency:                  DEH Site Assessment & Mitigation  
**Funding:**                **LOP - State Fund**  
 Facility Type:            Soils Only  
 Facility Status:         Closed Case  
 Date:                      10/4/1988  
 Date Began:              6/8/1987

MAP FINDINGS  
FOCUS MAP 12

Map ID	Site	Database(s)	EPA ID Number
--------	------	-------------	---------------

69	<b>BRECHT BMW 230 VALLEY PKY E ESCONDIDO, CA 92025</b>	LUST	S105036317 N/A
----	----------------------------------------------------------------	------	-------------------

70	<b>CITY OF ESCONDIDO 208 BROADWAY ESCONDIDO, CA 92025</b>	HIST CORTESE LUST SLIC SWEEPS UST San Diego Co. HMMD SAN DIEGO CO. SAM	S100732166 N/A
----	-------------------------------------------------------------------	---------------------------------------------------------------------------------------	-------------------

HIST CORTESE:

Region: CORTESE  
Facility County Code: 37  
Reg By: LTNKA  
Reg Id: 9UT2003

Region: CORTESE  
Facility County Code: 37  
Reg By: LTNKA  
Reg Id: 9UT682

LUST:

Region: STATE  
Global Id: T0607300777  
Latitude: 33.123189  
Longitude: -117.081609  
Case Type: LUST Cleanup Site  
Status: Completed - Case Closed  
Status Date: 10/13/1999  
Lead Agency: SAN DIEGO COUNTY LOP  
Case Worker: Not reported  
Local Agency: Not reported  
RB Case Number: 9UT2003  
LOC Case Number: H21421-002  
File Location: Local Agency  
Potential Media Affect: Not reported  
Potential Contaminants of Concern: Not reported  
Site History: Not reported

[Click here to access the California GeoTracker records for this facility:](#)

Status History:

Global Id: T0607300777  
Status: Completed - Case Closed  
Status Date: 10/13/1999

Global Id: T0607300777  
Status: Open - Case Begin Date  
Status Date: 02/07/1991

Regulatory Activities:

Global Id: T0607300777  
Action Type: ENFORCEMENT  
Date: 06/07/1991  
Action: Notice of Responsibility

MAP FINDINGS  
FOCUS MAP 12

Map ID Site Database(s) EPA ID Number

**CITY OF ESCONDIDO (Continued)**

**S100732166**

Global Id: T0607300777  
Action Type: ENFORCEMENT  
Date: 09/20/1999  
Action: Closure/No Further Action Letter - #H21421-002

SLIC:

Region: STATE  
**Facility Status: Completed - Case Closed**  
Status Date: 02/18/1988  
Global Id: T0607302951  
Lead Agency: SAN DIEGO COUNTY LOP  
Lead Agency Case Number: H21421-001  
Latitude: 33.123189  
Longitude: -117.081609  
Case Type: Cleanup Program Site  
Case Worker: Not reported  
Local Agency: Not reported  
RB Case Number: 9UT682  
File Location: Local Agency  
Potential Media Affected: Not reported  
Potential Contaminants of Concern: Not reported  
Site History: Not reported

[Click here to access the California GeoTracker records for this facility:](#)

SWEEPS UST:

Status: Not reported  
Comp Number: 21421  
Number: Not reported  
Board Of Equalization: 44-021871  
Referral Date: Not reported  
Action Date: Not reported  
Created Date: Not reported  
Owner Tank Id: Not reported  
SWRCB Tank Id: 37-000-021421-000001  
Tank Status: Not reported  
Capacity: 550  
Active Date: Not reported  
Tank Use: PETROLEUM  
STG: WASTE  
Content: Not reported  
Number Of Tanks: 2

Status: Not reported  
Comp Number: 21421  
Number: Not reported  
Board Of Equalization: 44-021871  
Referral Date: Not reported  
Action Date: Not reported  
Created Date: Not reported  
Owner Tank Id: Not reported  
SWRCB Tank Id: 37-000-021421-000002  
Tank Status: Not reported  
Capacity: 200  
Active Date: Not reported

MAP FINDINGS  
FOCUS MAP 12

Map ID Site Database(s) EPA ID Number

**CITY OF ESCONDIDO (Continued)**

**S100732166**

Tank Use: PETROLEUM  
STG: WASTE  
Content: Not reported  
Number Of Tanks: Not reported

Status: Active  
Comp Number: 21421  
Number: 9  
Board Of Equalization: 44-021871  
Referral Date: Not reported  
Action Date: 06-26-92  
Created Date: 02-29-88  
Owner Tank Id: Not reported  
SWRCB Tank Id: Not reported  
Tank Status: Not reported  
Capacity: Not reported  
Active Date: Not reported  
Tank Use: Not reported  
STG: Not reported  
Content: Not reported  
Number Of Tanks: Not reported

**SAN DIEGO CO. HMMD:**

Facility Id: 121421  
Business Type: Not reported  
EPA Id Number: Not reported  
APN: 229-382-08-00  
Last HMMD Inspection: Not reported  
Permit Status: INAC  
Permit Expiration: Not reported  
Facility Owner: CITY OF ESCONDIDO  
Facility Address: 100 VALLEY BL  
Facility City: ESCONDIDO  
Facility State: CA  
Facility Zip: 92025-3316  
UST Owner: CITY OF ESCONDIDO  
Handle Regulated Hazmat: Not reported  
Own Or Operate UST: Not reported  
Subject To APSA: Not reported  
Generate Haz Waste: Not reported  
Treat Haz Waste: Not reported  
Generate Medical Waste: Not reported

**UST:**

UST Name: UNDERGROUND TANK 121421 T001  
Last Update: 2012-11-02 14:17:38  
Permit Number: 121421  
Tank Type: SINGLE WALL  
Additional Id: 1  
Capacity Gallons: 550  
UST Contents: Not reported  
Other Content Info: WASTE OIL  
Reg Status: REMOVED  
Remove Close Date: 1987-11-03 00:00:00  
Year Installed: Not reported  
Pipe Type: Not reported  
Delivery System: Not reported

MAP FINDINGS  
FOCUS MAP 12

Map ID	Site	Database(s)	EPA ID Number
--------	------	-------------	---------------

**CITY OF ESCONDIDO (Continued)**

**S100732166**

Monitor Code: 99  
 UST Monitor Method: OTHER - BLIND REMARK REQUIRED

UST Name: UNDERGROUND TANK 121421 T002  
 Last Update: 2012-11-02 14:17:38  
 Permit Number: 121421  
 Tank Type: SINGLE WALL  
 Additional Id: AT2293  
 Capacity Gallons: 200  
 UST Contents: Not reported  
 Other Content Info: WASTE OIL  
 Reg Status: REMOVED  
 Remove Close Date: 1991-05-24 00:00:00  
 Year Installed: Not reported  
 Pipe Type: Not reported  
 Delivery System: Not reported  
 Monitor Code: 90  
 UST Monitor Method: NO MONITORING ALTERNATIVE SELECTED. VERIFY AND ENTER MONITORING ALTERNATIVE DURING INSPECTION.

**SAN DIEGO CO. SAM:**

Case Number: H21421-001  
 Agency: DEH Site Assessment & Mitigation  
**Funding: Private - VAP**  
 Facility Type: Soils Only  
 Facility Status: Closed Case  
 Date: 2/18/1988  
 Date Began: 3/3/1987

Case Number: H21421-002  
 Agency: DEH Site Assessment & Mitigation  
**Funding: LOP - Federal Fund**  
 Facility Type: Drinking Water Aquifer Impacted  
 Facility Status: Closed Case  
 Date: 10/13/1999  
 Date Began: 1/15/1991

70

**PUBLIC WORKS DEPARTMENT  
 208 BROADWAY N  
 ESCONDIDO, CA 92025**

**LUST S102435515  
 N/A**

**LUST REG 9:**

Region: 9  
 Status: Case Closed  
 Case Number: 9UT682  
 Local Case: H21421-001  
 Substance: 0  
 Qty Leaked: 0  
 Abate Method: Not reported  
 Local Agency: San Diego  
 How Found: Tank Closure  
 How Stopped: Close Tank  
 Source: Unknown  
 Cause: Unknown  
 Lead Agency: Local Agency  
 Case Type: Other ground water affected

MAP FINDINGS  
FOCUS MAP 12

Map ID      Site      Database(s)      EPA ID Number

---

**PUBLIC WORKS DEPARTMENT (Continued)**

**S102435515**

Date Found: 03/03/1987  
 Date Stopped: 03/03/1987  
 Confirm Date: / /  
 Submit Workplan: Not reported  
 Prelim Assess: 08/20/1987  
 Desc Pollution: Not reported  
 Remed Plan: / /  
 Remed Action: Not reported  
 Began Monitor: Not reported  
 Release Date: 03/03/1987  
 Enforce Date: Not reported  
 Closed Date: 1/15/88  
 Enforce Type: Not reported  
 Pilot Program: LOP  
 Basin Number: 904.62  
 GW Depth: 10ft  
 Beneficial Use: Not reported  
 NPDES Number: Not reported  
 Priority: Low priority. Priority ranking can change over time.  
 File Dispn: File discarded, case closed  
 Interim Remedial Actions: Yes  
 Cleanup and Abatement order Number: Not reported  
 Waste Discharge Requirement Number: Not reported

---

**70      CITY OF ESCONDIDO PROPERTY  
 208 BROADWAY N  
 ESCONDIDO, CA 92025**

**LUST    S104539574  
 N/A**

LUST REG 9:  
 Region: 9  
 Status: Case Closed  
 Case Number: 9UT2003  
 Local Case: H21421-002  
 Substance: Gasoline  
 Qty Leaked: 0  
 Abate Method: ETED  
 Local Agency: San Diego  
 How Found: Tank Closure  
 How Stopped: Close Tank  
 Source: Unknown  
 Cause: Unknown  
 Lead Agency: Local Agency  
 Case Type: Aquifer affected  
 Date Found: 05/24/1991  
 Date Stopped: 05/24/1991  
 Confirm Date: 02/07/1991  
 Submit Workplan: 6/10/91  
 Prelim Assess: / /  
 Desc Pollution: 9/4/91  
 Remed Plan: / /  
 Remed Action: 5/24/91  
 Began Monitor: Not reported  
 Release Date: 01/31/1991  
 Enforce Date: Not reported  
 Closed Date: 10/13/99  
 Enforce Type: Not reported  
 Pilot Program: LOP  
 Basin Number: 904.62

MAP FINDINGS  
FOCUS MAP 12

Map ID	Site	Database(s)	EPA ID Number
--------	------	-------------	---------------

**CITY OF ESCONDIDO PROPERTY (Continued)**

**S104539574**

GW Depth: 6.72  
Beneficial Use: MUNBU  
NPDES Number: Not reported  
Priority: 2A  
File Disp: Not reported  
Interim Remedial Actions: Yes  
Cleanup and Abatement order Number: Not reported  
Waste Discharge Requirement Number: Not reported

**70**

**PROPOSED PARKING LOT  
137 VALLEY PKY W  
ESCONDIDO, CA 92027**

**LUST S102435492  
N/A**

**LUST REG 9:**

Region: 9  
Status: Case Closed  
Case Number: 9UT906  
Local Case: H21415-001  
Substance: Gasoline  
Qty Leaked: Not reported  
Abate Method: Pump and Treat Ground Water - generally employed to remove dissolved contaminants  
  
Local Agency: San Diego  
How Found: Tank Closure  
How Stopped: Close Tank  
Source: Unknown  
Cause: Unknown  
Lead Agency: Local Agency  
Case Type: Aquifer affected  
Date Found: 11/04/1987  
Date Stopped: 11/04/1987  
Confirm Date: 11/04/1987  
Submit Workplan: Not reported  
Prelim Assess: 12/23/1987  
Desc Pollution: Not reported  
Remed Plan: / /  
Remed Action: Not reported  
Began Monitor: Not reported  
Release Date: 12/23/1987  
Enforce Date: Not reported  
Closed Date: 8/4/98  
Enforce Type: Not reported  
Pilot Program: LOP  
Basin Number: 904.62  
GW Depth: 7.94  
Beneficial Use: Municipal groundwater use  
NPDES Number: Not reported  
Priority: 1B  
File Disp: Administratively opened on database, however no file physically exists  
Interim Remedial Actions: No  
Cleanup and Abatement order Number: Not reported  
Waste Discharge Requirement Number: Not reported

MAP FINDINGS  
FOCUS MAP 12

Map ID	Site	Database(s)	EPA ID Number
--------	------	-------------	---------------

70	<b>UNOCAL SS# 0099 (FORMER) 120-128 BROADWAY N ESCONDIDO, CA 92025</b>	<b>LUST</b>	<b>S103891833 N/A</b>
----	--------------------------------------------------------------------------------	-------------	---------------------------

LUST REG 9:

Region: 9  
 Status: Remediation Plan  
 Case Number: 9UT3886  
 Local Case: H38279-001  
 Substance: Unleaded Gasoline  
 Qty Leaked: 0  
 Abate Method: Not reported  
 Local Agency: San Diego  
 How Found: Other Means  
 How Stopped: Other Means  
 Source: Unknown  
 Cause: Unknown  
 Lead Agency: Local Agency  
 Case Type: Other ground water affected  
 Date Found: 05/22/1998  
 Date Stopped: 04/15/1999  
 Confirm Date: 04/15/1999  
 Submit Workplan: 4/26/99  
 Prelim Assess: / /  
 Desc Pollution: Not reported  
 Remed Plan: 04/15/1999  
 Remed Action: Not reported  
 Began Monitor: Not reported  
 Release Date: 11/16/1998  
 Enforce Date: Not reported  
 Closed Date: Not reported  
 Enforce Type: Not reported  
 Pilot Program: LOP  
 Basin Number: 904.62  
 GW Depth: Not reported  
 Beneficial Use: MUNBU  
 NPDES Number: Not reported  
 Priority: Not reported  
 File Dispn: Administratively opened on database, however no file physically exists  
 Interim Remedial Actions: Not reported  
 Cleanup and Abatement order Number: Not reported  
 Waste Discharge Requirement Number: Not reported

70	<b>UNOCAL SS#0099 (FORMER) 120128 BROADWAY ESCONDIDO, CA 92025</b>	<b>HIST CORTESE</b>	<b>S105023675 N/A</b>
----	----------------------------------------------------------------------------	---------------------	---------------------------

HIST CORTESE:

Region: CORTESE  
 Facility County Code: 37  
 Reg By: LTNKA  
 Reg Id: 9UT3886



MAP FINDINGS  
FOCUS MAP 12

Map ID	Site	Database(s)	EPA ID Number
--------	------	-------------	---------------

70	<b>CITY OF ESCONDIDO 137 W VALLEY PKY ESCONDIDO, CA 92025</b>	<b>LUST San Diego Co. HMMD</b>	<b>S106061873 N/A</b>
----	-----------------------------------------------------------------------	------------------------------------	---------------------------

LUST:

Region:	STATE
Global Id:	T0607303147
Latitude:	33.12197
Longitude:	-117.082646
Case Type:	LUST Cleanup Site
Status:	Completed - Case Closed
Status Date:	08/04/1998
Lead Agency:	SAN DIEGO COUNTY LOP
Case Worker:	Not reported
Local Agency:	Not reported
RB Case Number:	9UT906
LOC Case Number:	H21415-001
File Location:	Local Agency
Potential Media Affect:	Not reported
Potential Contaminants of Concern:	Not reported
Site History:	Not reported

[Click here to access the California GeoTracker records for this facility:](#)

Status History:

Global Id:	T0607303147
Status:	Open - Case Begin Date
Status Date:	02/29/1988
Global Id:	T0607303147
Status:	Completed - Case Closed
Status Date:	08/04/1998

Regulatory Activities:

Global Id:	T0607303147
Action Type:	ENFORCEMENT
Date:	07/27/1998
Action:	Clean Up Fund - Case Closure Review Summary Report (RSR) - #H21415-001
Global Id:	T0607303147
Action Type:	ENFORCEMENT
Date:	02/29/1988
Action:	Notice of Responsibility

SAN DIEGO CO. HMMD:

Facility Id:	121415
Business Type:	Not reported
EPA Id Number:	Not reported
APN:	229-421-02-00
Last HMMD Inspection:	Not reported
Permit Status:	INAC
Permit Expiration:	Not reported
Facility Owner:	CITY OF ESCONDIDO
Facility Address:	100 VALLEY BL
Facility City:	ESCONDIDO
Facility State:	CA
Facility Zip:	92025-3316
UST Owner:	Not reported

MAP FINDINGS  
FOCUS MAP 12

Map ID Site Database(s) EPA ID Number

**CITY OF ESCONDIDO (Continued)**

**S106061873**

Handle Regulated Hazmat: Not reported  
Own Or Operate UST: Not reported  
Subject To APSA: Not reported  
Generate Haz Waste: Not reported  
Treat Haz Waste: Not reported  
Generate Medical Waste: Not reported

UST:

UST Name: UNDERGROUND TANK 121415 T001  
Last Update: 2012-11-02 14:17:38  
Permit Number: 121415  
Tank Type: SINGLE WALL  
Additional Id: 1  
Capacity Gallons: 1000  
UST Contents: LEADED  
Other Content Info: LEADED  
Reg Status: REMOVED  
Remove Close Date: 1988-08-31 00:00:00  
Year Installed: Not reported  
Pipe Type: Not reported  
Delivery System: Not reported  
Monitor Code: 90  
UST Monitor Method: NO MONITORING ALTERNATIVE SELECTED. VERIFY AND ENTER MONITORING ALTERNATIVE DURING INSPECTION.

UST Name: UNDERGROUND TANK 121415 T002  
Last Update: 2012-11-02 14:17:38  
Permit Number: 121415  
Tank Type: SINGLE WALL  
Additional Id: 2  
Capacity Gallons: 500  
UST Contents: Not reported  
Other Content Info: SEE FILE FOR CONTENTS  
Reg Status: REMOVED  
Remove Close Date: 1988-08-31 00:00:00  
Year Installed: Not reported  
Pipe Type: Not reported  
Delivery System: Not reported  
Monitor Code: 90  
UST Monitor Method: NO MONITORING ALTERNATIVE SELECTED. VERIFY AND ENTER MONITORING ALTERNATIVE DURING INSPECTION.

UST Name: UNDERGROUND TANK 121415 T003  
Last Update: 2012-11-02 14:17:38  
Permit Number: 121415  
Tank Type: SINGLE WALL  
Additional Id: 3  
Capacity Gallons: 500  
UST Contents: Not reported  
Other Content Info: SEE FILE FOR CONTENTS  
Reg Status: REMOVED  
Remove Close Date: 1988-08-31 00:00:00  
Year Installed: Not reported  
Pipe Type: Not reported  
Delivery System: Not reported  
Monitor Code: 90  
UST Monitor Method: NO MONITORING ALTERNATIVE SELECTED. VERIFY AND ENTER MONITORING ALTERNATIVE DURING INSPECTION.

MAP FINDINGS  
FOCUS MAP 12

Map ID Site Database(s) EPA ID Number

**CITY OF ESCONDIDO (Continued)**

**S106061873**

UST Name: UNDERGROUND TANK 121415 T004  
 Last Update: 2012-11-02 14:17:38  
 Permit Number: 121415  
 Tank Type: SINGLE WALL  
 Additional Id: 4  
 Capacity Gallons: 500  
 UST Contents: Not reported  
 Other Content Info: SEE FILE FOR CONTENTS  
 Reg Status: REMOVED  
 Remove Close Date: 1988-08-31 00:00:00  
 Year Installed: Not reported  
 Pipe Type: Not reported  
 Delivery System: Not reported  
 Monitor Code: 90  
 UST Monitor Method: NO MONITORING ALTERNATIVE SELECTED. VERIFY AND ENTER MONITORING ALTERNATIVE DURING INSPECTION.

70

**CITY OF ESCONDIDO  
137 W VALLEY PY  
ESCONDIDO, CA 92025**

**SWEEPS UST S106916362  
SAN DIEGO CO. SAM N/A**

**SWEEPS UST:**

Status: Not reported  
 Comp Number: 21415  
 Number: Not reported  
 Board Of Equalization: 44-021871  
 Referral Date: Not reported  
 Action Date: Not reported  
 Created Date: Not reported  
 Owner Tank Id: Not reported  
 SWRCB Tank Id: 37-000-021415-000001  
 Tank Status: Not reported  
 Capacity: 1000  
 Active Date: Not reported  
 Tank Use: M.V. FUEL  
 STG: PRODUCT  
 Content: LEADED  
 Number Of Tanks: 4

Status: Not reported  
 Comp Number: 21415  
 Number: Not reported  
 Board Of Equalization: 44-021871  
 Referral Date: Not reported  
 Action Date: Not reported  
 Created Date: Not reported  
 Owner Tank Id: Not reported  
 SWRCB Tank Id: 37-000-021415-000002  
 Tank Status: Not reported  
 Capacity: 500  
 Active Date: Not reported  
 Tank Use: UNKNOWN  
 STG: WASTE  
 Content: Not reported  
 Number Of Tanks: Not reported

Status: Not reported

MAP FINDINGS  
FOCUS MAP 12

Map ID Site Database(s) EPA ID Number

**CITY OF ESCONDIDO (Continued)**

**S106916362**

Comp Number: 21415  
 Number: Not reported  
 Board Of Equalization: 44-021871  
 Referral Date: Not reported  
 Action Date: Not reported  
 Created Date: Not reported  
 Owner Tank Id: Not reported  
 SWRCB Tank Id: 37-000-021415-000003  
 Tank Status: Not reported  
 Capacity: 500  
 Active Date: Not reported  
 Tank Use: UNKNOWN  
 STG: WASTE  
 Content: Not reported  
 Number Of Tanks: Not reported

Status: Not reported  
 Comp Number: 21415  
 Number: Not reported  
 Board Of Equalization: 44-021871  
 Referral Date: Not reported  
 Action Date: Not reported  
 Created Date: Not reported  
 Owner Tank Id: Not reported  
 SWRCB Tank Id: 37-000-021415-000004  
 Tank Status: Not reported  
 Capacity: 500  
 Active Date: Not reported  
 Tank Use: UNKNOWN  
 STG: WASTE  
 Content: Not reported  
 Number Of Tanks: Not reported

Status: Active  
 Comp Number: 21415  
 Number: 9  
 Board Of Equalization: 44-021871  
 Referral Date: Not reported  
 Action Date: 06-26-92  
 Created Date: 02-29-88  
 Owner Tank Id: Not reported  
 SWRCB Tank Id: Not reported  
 Tank Status: Not reported  
 Capacity: Not reported  
 Active Date: Not reported  
 Tank Use: Not reported  
 STG: Not reported  
 Content: Not reported  
 Number Of Tanks: Not reported

**SAN DIEGO CO. SAM:**

Case Number: H21415-001  
 Agency: DEH Site Assessment & Mitigation  
**Funding: LOP - Federal Fund**  
 Facility Type: Drinking Water Aquifer Impacted  
 Facility Status: Closed Case  
 Date: 8/4/1998

MAP FINDINGS  
FOCUS MAP 12

Map ID	Site	Database(s)	EPA ID Number
--------	------	-------------	---------------

**CITY OF ESCONDIDO (Continued)**

**S106916362**

Date Began: 11/4/1987

70

**FORMER UNOCAL STATION #0099  
128 N BROADWAY  
ESCONDIDO, CA 92025**

**LUST S105694629  
SAN DIEGO CO. SAM N/A**

LUST:

Region:	STATE
Global Id:	T0607302647
Latitude:	33.122629
Longitude:	-117.081573
Case Type:	LUST Cleanup Site
Status:	Open - Site Assessment
Status Date:	11/30/2010
Lead Agency:	SAN DIEGO COUNTY LOP
Case Worker:	EM
Local Agency:	SAN DIEGO COUNTY LOP
RB Case Number:	9UT3886
LOC Case Number:	H38279-001
File Location:	Local Agency
Potential Media Affect:	Aquifer used for drinking water supply
Potential Contaminants of Concern:	Gasoline
Site History:	From 1921 to 1971 the site was a service station, last operated by Unocal. In 1974, the property was redeveloped and currently is the site of a bank. Site assessment work began after discovery of a release on an adjacent property. The groundwater gradient is to the north. Free product is still found in several on-site wells. Site assessment is not complete.

Click here to access the California GeoTracker records for this facility:

Contact:

Global Id:	T0607302647
Contact Type:	Local Agency Caseworker
Contact Name:	EWAN MOFFAT
Organization Name:	SAN DIEGO COUNTY LOP
Address:	P.O. Box 129261
City:	San Diego
Email:	ewan.moffat@sdcounty.ca.gov
Phone Number:	Not reported

Status History:

Global Id:	T0607302647
Status:	Open - Case Begin Date
Status Date:	05/22/1998
Global Id:	T0607302647
Status:	Open - Remediation
Status Date:	04/15/1999
Global Id:	T0607302647
Status:	Open - Site Assessment
Status Date:	05/10/2010
Global Id:	T0607302647
Status:	Open - Site Assessment
Status Date:	11/30/2010

MAP FINDINGS  
FOCUS MAP 12

Map ID	Site	Database(s)	EPA ID Number
--------	------	-------------	---------------

**FORMER UNOCAL STATION #0099 (Continued)**

**S105694629**

Regulatory Activities:

Global Id:	T0607302647
Action Type:	RESPONSE
Date:	03/03/2011
Action:	Sensitive Receptor Survey Report - Regulator Responded
Global Id:	T0607302647
Action Type:	RESPONSE
Date:	02/22/2011
Action:	Monitoring Report - Semi-Annually - Regulator Responded
Global Id:	T0607302647
Action Type:	ENFORCEMENT
Date:	03/01/2011
Action:	Warning Letter
Global Id:	T0607302647
Action Type:	RESPONSE
Date:	07/05/2011
Action:	Sensitive Receptor Survey Report - Regulator Responded
Global Id:	T0607302647
Action Type:	RESPONSE
Date:	07/31/2011
Action:	Monitoring Report - Semi-Annually - Regulator Responded
Global Id:	T0607302647
Action Type:	RESPONSE
Date:	01/01/2012
Action:	Monitoring Report - Semi-Annually - Regulator Responded
Global Id:	T0607302647
Action Type:	RESPONSE
Date:	10/04/2011
Action:	Soil and Water Investigation Workplan - Regulator Responded
Global Id:	T0607302647
Action Type:	RESPONSE
Date:	01/13/2013
Action:	Monitoring Report - Semi-Annually - Regulator Responded
Global Id:	T0607302647
Action Type:	ENFORCEMENT
Date:	07/26/2010
Action:	Technical Correspondence / Assistance / Other
Global Id:	T0607302647
Action Type:	ENFORCEMENT
Date:	10/05/2010
Action:	Technical Correspondence / Assistance / Other
Global Id:	T0607302647
Action Type:	RESPONSE
Date:	08/11/2012
Action:	Monitoring Report - Semi-Annually - Regulator Responded
Global Id:	T0607302647

MAP FINDINGS  
FOCUS MAP 12

Map ID	Site	Database(s)	EPA ID Number
	<b>FORMER UNOCAL STATION #0099 (Continued)</b>		<b>S105694629</b>
	Action Type:	RESPONSE	
	Date:	11/16/2012	
	Action:	Site Assessment Report - Regulator Responded	
	Global Id:	T0607302647	
	Action Type:	RESPONSE	
	Date:	07/30/2010	
	Action:	Monitoring Report - Semi-Annually	
	Global Id:	T0607302647	
	Action Type:	RESPONSE	
	Date:	11/26/2010	
	Action:	Risk Assessment Report	
	Global Id:	T0607302647	
	Action Type:	ENFORCEMENT	
	Date:	12/08/2010	
	Action:	Technical Correspondence / Assistance / Other	
	Global Id:	T0607302647	
	Action Type:	ENFORCEMENT	
	Date:	07/09/2009	
	Action:	Letter - Notice	
	Global Id:	T0607302647	
	Action Type:	ENFORCEMENT	
	Date:	05/05/2012	
	Action:	Technical Correspondence / Assistance / Other	
	Global Id:	T0607302647	
	Action Type:	RESPONSE	
	Date:	11/26/2010	
	Action:	Site Assessment Report	
	Global Id:	T0607302647	
	Action Type:	RESPONSE	
	Date:	11/26/2010	
	Action:	Site Assessment Report	
	Global Id:	T0607302647	
	Action Type:	ENFORCEMENT	
	Date:	05/05/2010	
	Action:	Technical Correspondence / Assistance / Other	
	Global Id:	T0607302647	
	Action Type:	ENFORCEMENT	
	Date:	11/23/2010	
	Action:	Technical Correspondence / Assistance / Other	
	Global Id:	T0607302647	
	Action Type:	ENFORCEMENT	
	Date:	10/05/2010	
	Action:	Technical Correspondence / Assistance / Other	
	Global Id:	T0607302647	
	Action Type:	Other	
	Date:	01/01/1950	

MAP FINDINGS  
FOCUS MAP 12

Map ID Site Database(s) EPA ID Number

**FORMER UNOCAL STATION #0099 (Continued)**

**S105694629**

Action: Leak Began

Global Id: T0607302647  
Action Type: ENFORCEMENT  
Date: 04/26/1999  
Action: Notice of Responsibility

Global Id: T0607302647  
Action Type: RESPONSE  
Date: 07/30/2013  
Action: Monitoring Report - Semi-Annually

Global Id: T0607302647  
Action Type: Other  
Date: 01/01/1950  
Action: Leak Discovery

Global Id: T0607302647  
Action Type: Other  
Date: 01/01/1950  
Action: Leak Reported

Global Id: T0607302647  
Action Type: RESPONSE  
Date: 02/19/2014  
Action: Monitoring Report - Semi-Annually

**SAN DIEGO CO. SAM:**

Case Number: H38279-001  
Agency: DEH Site Assessment & Mitigation  
**Funding: LOP - State Fund**  
Facility Type: Drinking Water Aquifer Impacted  
Facility Status: Remedial Investigation  
Date: 4/15/1999  
Date Began: 5/22/1998

70

**BENTON BURN DUMP  
END OF STILL WATER GLEN  
ESCONDIDO, CA**

**CERCLIS 1006932061  
CAN000906001**

CERCLIS:  
Site ID: 0906001  
EPA ID: CAN000906001  
Facility County: SAN DIEGO  
Short Name: BENTON BURN DUMP  
Congressional District: Not reported  
IFMS ID: Not reported  
SMSA Number: Not reported  
USGC Hydro Unit: Not reported  
Federal Facility: Not a Federal Facility  
DMNSN Number: 0.00000  
Site Orphan Flag: Not reported  
RCRA ID: Not reported  
USGS Quadrangle: Not reported  
Site Init By Prog: S  
NFRAP Flag: Not reported



MAP FINDINGS  
FOCUS MAP 12

Map ID      Site      Database(s)      EPA ID Number

---

**BENTON BURN DUMP (Continued)**

**1006932061**

Parent ID:                    Not reported  
RST Code:                    Not reported  
EPA Region:                  09  
Classification:               Not reported  
Site Settings Code:          Not reported  
NPL Status:                  Not on the NPL  
DMNSN Unit Code:           Not reported  
RBRAC Code:                 Not reported  
RResp Fed Agency Code:     Not reported  
Non NPL Status:              NFRAP-Site does not qualify for the NPL based on existing information  
Non NPL Status Date:        08/11/03  
Site Fips Code:               06073  
CC Concurrence Date:        / /  
CC Concurrence FY:          Not reported  
Alias EPA ID:                 Not reported  
Site FUDS Flag:               Not reported

CERCLIS Site Contact Name(s):

Contact ID:                    13003854.00000  
Contact Name:                 Leslie Ramirez  
Contact Tel:                    (415) 972-3978  
Contact Title:                 Site Assessment Manager (SAM)  
Contact Email:                 Not reported

Contact ID:                    13003858.00000  
Contact Name:                 Sharon Murray  
Contact Tel:                    (415) 972-4250  
Contact Title:                 Site Assessment Manager (SAM)  
Contact Email:                 Not reported

Contact ID:                    13004003.00000  
Contact Name:                 Carl Brickner  
Contact Tel:                    Not reported  
Contact Title:                 Site Assessment Manager (SAM)  
Contact Email:                 Not reported

Alias Comments:               Not reported  
Site Description:               Not reported

CERCLIS Assessment History:

Action Code:                   001  
Action:                         DISCOVERY  
Date Started:                  / /  
Date Completed:                06/26/03  
Priority Level:                 Not reported  
Operable Unit:                 SITEWIDE  
Primary Responsibility:        State, Fund Financed  
Planning Status:               Not reported  
Urgency Indicator:             Not reported  
Action Anomaly:               Not reported

Action Code:                   001  
Action:                         PRE-CERCLIS SCREENING  
Date Started:                  / /  
Date Completed:                06/26/03

MAP FINDINGS  
FOCUS MAP 12

Map ID Site Database(s) EPA ID Number

**BENTON BURN DUMP (Continued)**

**1006932061**

Priority Level: Not reported  
Operable Unit: SITEWIDE  
Primary Responsibility: State, Fund Financed  
Planning Status: Not reported  
Urgency Indicator: Not reported  
Action Anomaly: Not reported

Action Code: 001  
Action: PRELIMINARY ASSESSMENT  
Date Started: 07/01/02  
Date Completed: 06/30/03  
Priority Level: NFRAP-Site does not qualify for the NPL based on existing information  
Operable Unit: SITEWIDE  
Primary Responsibility: State, Fund Financed  
Planning Status: Not reported  
Urgency Indicator: Not reported  
Action Anomaly: Not reported

71

**VACANT LOT  
304 EAST GRAND AVE.  
ESCONDIDO, CA 92025**

**ENVIROSTOR S106797680  
N/A**

ENVIROSTOR:

Facility ID: 37000026  
Status: Refer: 1248 Local Agency  
Status Date: 03/07/2001  
Site Code: Not reported  
Site Type: Evaluation  
Site Type Detailed: Evaluation  
Acres: Not reported  
NPL: NO  
Regulatory Agencies: NONE SPECIFIED  
Lead Agency: NONE SPECIFIED  
Program Manager: Not reported  
Supervisor: Referred - Not Assigned  
Division Branch: Cleanup Cypress  
Assembly: 75  
Senate: 38  
Special Program: Not reported  
Restricted Use: NO  
Site Mgmt Req: NONE SPECIFIED  
Funding: Not Applicable  
Latitude: 33.12340  
Longitude: -117.0787  
APN: NONE SPECIFIED  
Past Use: NONE SPECIFIED  
Potential COC: NONE SPECIFIED  
Confirmed COC: NONE SPECIFIED  
Potential Description: NONE SPECIFIED  
Alias Name: 37000026  
Alias Type: Envirostor ID Number

Completed Info:

Completed Area Name: PROJECT WIDE  
Completed Sub Area Name: Not reported  
Completed Document Type: SB 1248 Notification

MAP FINDINGS  
FOCUS MAP 12

Map ID	Site	Database(s)	EPA ID Number
--------	------	-------------	---------------

**VACANT LOT (Continued)**

**S106797680**

Completed Date: 03/07/2001  
 Comments: SB 1248 San Diego County

Future Area Name: Not reported  
 Future Sub Area Name: Not reported  
 Future Document Type: Not reported  
 Future Due Date: Not reported  
 Schedule Area Name: Not reported  
 Schedule Sub Area Name: Not reported  
 Schedule Document Type: Not reported  
 Schedule Due Date: Not reported  
 Schedule Revised Date: Not reported

72

**ESCONDIDO  
311 N ESCONDIDO BLVD  
ESCONDIDO, CA 92025**

**HIST UST U001571410  
SWEEPS UST N/A**

HIST UST:

Region: STATE  
 Facility ID: 00000021235  
 Facility Type: Other  
 Other Type: RETAIL DEPT. STORE  
 Total Tanks: 0002  
 Contact Name: MIKE SMITH  
 Telephone: 6197468790  
 Owner Name: MONTGOMERY WARD  
 Owner Address: ONE MONTGOMERY WARD PLAZA  
 Owner City,St,Zip: CHICAGO, IL 60671

Tank Num: 001  
 Container Num: 2024  
 Year Installed: 1967  
 Tank Capacity: 00000000  
 Tank Used for: WASTE  
 Type of Fuel: WASTE OIL  
 Tank Construction: Not reported  
 Leak Detection: Visual

Tank Num: 002  
 Container Num: 1473  
 Year Installed: 1960  
 Tank Capacity: 00000000  
 Tank Used for: WASTE  
 Type of Fuel: WASTE OIL  
 Tank Construction: Not reported  
 Leak Detection: Visual

SWEEPS UST:

Status: Not reported  
 Comp Number: 4914  
 Number: Not reported  
 Board Of Equalization: 44-011487  
 Referral Date: Not reported  
 Action Date: Not reported  
 Created Date: Not reported  
 Owner Tank Id: Not reported  
 SWRCB Tank Id: 37-000-004914-000001

MAP FINDINGS  
FOCUS MAP 12

Map ID Site Database(s) EPA ID Number

**ESCONDIDO (Continued)**

**U001571410**

Tank Status: Not reported  
Capacity: Not reported  
Active Date: Not reported  
Tank Use: PETROLEUM  
STG: WASTE  
Content: Not reported  
Number Of Tanks: 1

Status: Active  
Comp Number: 4914  
Number: 9  
Board Of Equalization: 44-011487  
Referral Date: Not reported  
Action Date: 06-26-92  
Created Date: 02-29-88  
Owner Tank Id: Not reported  
SWRCB Tank Id: Not reported  
Tank Status: Not reported  
Capacity: Not reported  
Active Date: Not reported  
Tank Use: Not reported  
STG: Not reported  
Content: Not reported  
Number Of Tanks: Not reported

73

**ESCONDIDO CITY MAINTENANCE YARD  
475 N SPRUCE ST  
ESCONDIDO, CA 92025**

**SWEEPS UST S103661318  
AST N/A  
San Diego Co. HMMD  
SAN DIEGO CO. SAM**

**SWEEPS UST:**

Status: Active  
Comp Number: 20272  
Number: 9  
Board Of Equalization: 44-022028  
Referral Date: Not reported  
Action Date: 06-26-92  
Created Date: 02-29-88  
Owner Tank Id: Not reported  
SWRCB Tank Id: 37-000-020272-000001  
Tank Status: A  
Capacity: 12000  
Active Date: Not reported  
Tank Use: M.V. FUEL  
STG: P  
Content: REG UNLEADED  
Number Of Tanks: 4

Status: Active  
Comp Number: 20272  
Number: 9  
Board Of Equalization: 44-022028  
Referral Date: Not reported  
Action Date: 06-26-92  
Created Date: 02-29-88  
Owner Tank Id: Not reported  
SWRCB Tank Id: 37-000-020272-000002  
Tank Status: A

MAP FINDINGS  
FOCUS MAP 12

Map ID Site Database(s) EPA ID Number

**ESCONDIDO CITY MAINTENANCE YARD (Continued)**

**S103661318**

Capacity: 8000  
Active Date: Not reported  
Tank Use: M.V. FUEL  
STG: P  
Content: LEADED  
Number Of Tanks: Not reported

Status: Active  
Comp Number: 20272  
Number: 9  
Board Of Equalization: 44-022028  
Referral Date: Not reported  
Action Date: 06-26-92  
Created Date: 02-29-88  
Owner Tank Id: Not reported  
SWRCB Tank Id: 37-000-020272-000003  
Tank Status: A

Capacity: 3000  
Active Date: Not reported  
Tank Use: M.V. FUEL  
STG: P  
Content: OTHER  
Number Of Tanks: Not reported

Status: Active  
Comp Number: 20272  
Number: 9  
Board Of Equalization: 44-022028  
Referral Date: Not reported  
Action Date: 06-26-92  
Created Date: 02-29-88  
Owner Tank Id: Not reported  
SWRCB Tank Id: 37-000-020272-000004  
Tank Status: A  
Capacity: 550  
Active Date: Not reported  
Tank Use: PETROLEUM  
STG: W  
Content: Not reported  
Number Of Tanks: Not reported

**AST:**

Owner: ESC. CITY-RISK MANAGEMENT  
Total Gallons: 25500  
Certified Unified Program Agencies: San Diego

**SAN DIEGO CO. HMMD:**

Facility Id: 120272  
Business Type: 6HK52  
EPA Id Number: CAD982317018  
APN: 232-090-54-00  
Last HMMD Inspection: 10/27/2009  
Permit Status: OPEN  
Permit Expiration: 06/30/2013  
Facility Owner: ESCONDIDO CITY-RISK MANAGEMENT  
Facility Address: 201 N BROADWAY

MAP FINDINGS  
FOCUS MAP 12

Map ID Site Database(s) EPA ID Number

**ESCONDIDO CITY MAINTENANCE YARD (Continued)**

**S103661318**

Facility City: ESCONDIDO  
 Facility State: CA  
 Facility Zip: 92025-2798  
 UST Owner: ESC CITY-RISK MANAGEMENT  
 Handle Regulated Hazmat: Y  
 Own Or Operate UST: Not reported  
 Subject To APSA: Not reported  
 Generate Haz Waste: Y  
 Treat Haz Waste: Not reported  
 Generate Medical Waste: Not reported

UST:

UST Name: UNDERGROUND TANK 120272 T001  
 Last Update: 2012-11-02 14:17:38  
 Permit Number: 120272  
 Tank Type: OTHER  
 Additional Id: AT4314  
 Capacity Gallons: 12000  
 UST Contents: PREMIUM UNLEADED  
 Other Content Info: PREMIUM UNLEADED  
 Reg Status: REMOVED  
 Remove Close Date: 1999-08-26 00:00:00  
 Year Installed: 1979-01-01 00:00:00  
 Pipe Type: SINGLE WALL  
 Delivery System: PRESSURE  
 Monitor Code: 13  
 UST Monitor Method: SW TANK W/ CERT ATG SW PRESSURE PIPE W/ SHUTOFF LLD + CERT ATG:  
 IN-TANK TEST MONTHLY, PIPE TEST ANN 0.1 G/HR OR MO 0.2 G/HR

UST Name: UNDERGROUND TANK 120272 T002  
 Last Update: 2012-11-02 14:17:38  
 Permit Number: 120272  
 Tank Type: OTHER  
 Additional Id: at4314  
 Capacity Gallons: 8000  
 UST Contents: REGULAR UNLEADED  
 Other Content Info: REGULAR UNLEADED  
 Reg Status: REMOVED  
 Remove Close Date: Not reported  
 Year Installed: 1976-01-01 00:00:00  
 Pipe Type: SINGLE WALL  
 Delivery System: PRESSURE  
 Monitor Code: 13  
 UST Monitor Method: SW TANK W/ CERT ATG SW PRESSURE PIPE W/ SHUTOFF LLD + CERT ATG:  
 IN-TANK TEST MONTHLY, PIPE TEST ANN 0.1 G/HR OR MO 0.2 G/HR

UST Name: UNDERGROUND TANK 120272 T003  
 Last Update: 2012-11-02 14:17:38  
 Permit Number: 120272  
 Tank Type: SINGLE WALL  
 Additional Id: at4314  
 Capacity Gallons: 4000  
 UST Contents: DIESEL  
 Other Content Info: DIESEL  
 Reg Status: REMOVED  
 Remove Close Date: 1999-08-26 00:00:00  
 Year Installed: 1976-01-01 00:00:00  
 Pipe Type: SINGLE WALL

MAP FINDINGS  
FOCUS MAP 12

Map ID Site Database(s) EPA ID Number

**ESCONDIDO CITY MAINTENANCE YARD (Continued)**

**S103661318**

Delivery System: PRESSURE  
Monitor Code: 13  
UST Monitor Method: SW TANK W/ CERT ATG SW PRESSURE PIPE W/ SHUTOFF LLD + CERT ATG:  
IN-TANK TEST MONTHLY, PIPE TEST ANN 0.1 G/HR OR MO 0.2 G/HR

UST Name: UNDERGROUND TANK 120272 T004  
Last Update: 2012-11-02 14:17:38  
Permit Number: 120272  
Tank Type: SINGLE WALL  
Additional Id: at4314  
Capacity Gallons: 1000  
UST Contents: Not reported  
Other Content Info: WASTE OIL  
Reg Status: REMOVED  
Remove Close Date: Not reported  
Year Installed: 1976-01-01 00:00:00  
Pipe Type: SINGLE WALL  
Delivery System: GRAVITY  
Monitor Code: Not reported  
UST Monitor Method: Not reported

UST Name: UNDERGROUND TANK 120272 T005  
Last Update: 2012-11-02 14:17:38  
Permit Number: 120272  
Tank Type: SINGLE WALL  
Additional Id: at4314  
Capacity Gallons: 1000  
UST Contents: REGULAR UNLEADED  
Other Content Info: REGULAR UNLEADED  
Reg Status: REMOVED  
Remove Close Date: 1999-08-26 00:00:00  
Year Installed: Not reported  
Pipe Type: Not reported  
Delivery System: Not reported  
Monitor Code: 90  
UST Monitor Method: NO MONITORING ALTERNATIVE SELECTED. VERIFY AND ENTER MONITORING  
ALTERNATIVE DURING INSPECTION.

Active Permits:  
Facility Id: 120272  
Update Date: 11/02/2012  
Case Number: 7440-37-1  
Name: ARGON GAS  
Other Information: Not reported  
Material Waste: Material  
Hazardous Categories 1: PRESSURE RELEASE  
Hazardous Categories 2: Not reported

Facility Id: 120272  
Update Date: 11/02/2012  
Case Number: 68476-34-6  
Name: DIESEL FUEL:  
Other Information: Not reported  
Material Waste: Material  
Hazardous Categories 1: PRESSURE RELEASE  
Hazardous Categories 2: Not reported

MAP FINDINGS  
FOCUS MAP 12

Map ID Site Database(s) EPA ID Number

**ESCONDIDO CITY MAINTENANCE YARD (Continued)**

**S103661318**

Facility Id:	120272
Update Date:	11/02/2012
Case Number:	Not reported
Name:	WASTE 171 METAL SLUDGE
Other Information:	BEAD BLAST DISPOSED W/W06
Material Waste:	Waste
Hazardous Categories 1:	Not reported
Hazardous Categories 2:	Not reported
Facility Id:	120272
Update Date:	11/02/2012
Case Number:	Not reported
Name:	WASTE 222 OIL/WATER SEPARATION SLUDGE
Other Information:	SUMP SLUDGE
Material Waste:	Waste
Hazardous Categories 1:	Not reported
Hazardous Categories 2:	Not reported
Facility Id:	120272
Update Date:	11/02/2012
Case Number:	Not reported
Name:	ASPHALT RELEASE
Other Information:	Not reported
Material Waste:	Material
Hazardous Categories 1:	Not reported
Hazardous Categories 2:	Not reported
Facility Id:	120272
Update Date:	11/02/2012
Case Number:	Not reported
Name:	L-215 + L-229 PRO-500 + 21 GLASS
Other Information:	LIQUID DETERGENTS/DEGREASERS
Material Waste:	Material
Hazardous Categories 1:	REACTIVE
Hazardous Categories 2:	ACUTE
Facility Id:	120272
Update Date:	11/02/2012
Case Number:	Not reported
Name:	LUBRICANT/GEAR/ENGINE/TRANSMISSION OILS
Other Information:	Not reported
Material Waste:	Material
Hazardous Categories 1:	FIRE
Hazardous Categories 2:	Not reported
Facility Id:	120272
Update Date:	11/02/2012
Case Number:	Not reported
Name:	SPEEDCRETE RED LINE
Other Information:	CONCRETE PATCH
Material Waste:	Material
Hazardous Categories 1:	Not reported
Hazardous Categories 2:	Not reported
Facility Id:	120272
Update Date:	11/02/2012
Case Number:	Not reported



MAP FINDINGS  
FOCUS MAP 12

Map ID Site Database(s) EPA ID Number

**ESCONDIDO CITY MAINTENANCE YARD (Continued)**

**S103661318**

Name: WASTE 352 ORGANIC SOLIDS (OTHER)  
Other Information: GAS FILTER  
Material Waste: Waste  
Hazardous Categories 1: Not reported  
Hazardous Categories 2: Not reported

Facility Id: 120272  
Update Date: 11/02/2012  
Case Number: Not reported  
Name: WATER BASED TRAFFIC PAINT  
Other Information: Not reported  
Material Waste: Material  
Hazardous Categories 1: ACUTE  
Hazardous Categories 2: Not reported

Facility Id: 120272  
Update Date: 11/02/2012  
Case Number: Not reported  
Name: WASTE 221 WASTE OIL & MIXED OIL  
Other Information: WASTE OILS  
Material Waste: Waste  
Hazardous Categories 1: Not reported  
Hazardous Categories 2: Not reported

Facility Id: 120272  
Update Date: 11/02/2012  
Case Number: Not reported  
Name: WASTE 342 ORGANIC LIQUIDS W/METALS  
Other Information: RECYCLED ANTIFREEZE  
Material Waste: Waste  
Hazardous Categories 1: Not reported  
Hazardous Categories 2: Not reported

Facility Id: 120272  
Update Date: 11/02/2012  
Case Number: 74-86-2  
Name: ACETYLENE GAS  
Other Information: Not reported  
Material Waste: Material  
Hazardous Categories 1: FIRE  
Hazardous Categories 2: Not reported

Facility Id: 120272  
Update Date: 11/02/2012  
Case Number: Not reported  
Name: UNITED 496 NIGHTSHIFT  
Other Information: AUTOMATIC CONCRETE CLEANER AND OIL STAIN REMOVER  
Material Waste: Material  
Hazardous Categories 1: ACUTE  
Hazardous Categories 2: Not reported

Facility Id: 120272  
Update Date: 11/02/2012  
Case Number: 8052-42-4  
Name: EVERGRP BITUMINOUS MARKER ADHESIVE  
Other Information: Not reported  
Material Waste: Material

MAP FINDINGS  
FOCUS MAP 12

Map ID Site Database(s) EPA ID Number

**ESCONDIDO CITY MAINTENANCE YARD (Continued)**

**S103661318**

Hazardous Categories 1:	REACTIVE
Hazardous Categories 2:	ACUTE
Facility Id:	120272
Update Date:	11/02/2012
Case Number:	Not reported
Name:	WASTE 213 HYDROCARBON SOLVENTS
Other Information:	PARTS WASHER (2)
Material Waste:	Waste
Hazardous Categories 1:	Not reported
Hazardous Categories 2:	Not reported
Facility Id:	120272
Update Date:	11/02/2012
Case Number:	Not reported
Name:	WASTE 343 UNSPEC ORGANIC LIQUID MIXTURE
Other Information:	CONTAMINATED GASOLINE
Material Waste:	Waste
Hazardous Categories 1:	Not reported
Hazardous Categories 2:	Not reported
Facility Id:	120272
Update Date:	11/02/2012
Case Number:	8006-61-9
Name:	GASOLINE: (2-10000 G TANKS)
Other Information:	Not reported
Material Waste:	Material
Hazardous Categories 1:	PRESSURE RELEASE
Hazardous Categories 2:	Not reported
Facility Id:	120272
Update Date:	11/02/2012
Case Number:	10043-01-3
Name:	LIQUID ALUM
Other Information:	ALUMINUM SULFATE
Material Waste:	Material
Hazardous Categories 1:	REACTIVE
Hazardous Categories 2:	ACUTE
Facility Id:	120272
Update Date:	11/02/2012
Case Number:	Not reported
Name:	WASTE 212 OXYGENATED SOLVENTS
Other Information:	BRAKE FLUID
Material Waste:	Waste
Hazardous Categories 1:	Not reported
Hazardous Categories 2:	Not reported
Facility Id:	120272
Update Date:	11/02/2012
Case Number:	Not reported
Name:	WASTE 461 PAINT SLUDGE
Other Information:	PAINT WASTE / DIESEL EMULSION
Material Waste:	Waste
Hazardous Categories 1:	Not reported
Hazardous Categories 2:	Not reported

MAP FINDINGS  
FOCUS MAP 12

Map ID Site Database(s) EPA ID Number

**ESCONDIDO CITY MAINTENANCE YARD (Continued)**

**S103661318**

Facility Id: 120272  
Update Date: 11/02/2012  
Case Number: 7782-44-7  
Name: OXYGEN GAS  
Other Information: Not reported  
Material Waste: Material  
Hazardous Categories 1: PRESSURE RELEASE  
Hazardous Categories 2: Not reported

Facility Id: 120272  
Update Date: 11/02/2012  
Case Number: Not reported  
Name: PROPANE COMPRESSED GAS  
Other Information: Not reported  
Material Waste: Material  
Hazardous Categories 1: ACUTE  
Hazardous Categories 2: Not reported

Facility Id: 120272  
Update Date: 11/02/2012  
Case Number: Not reported  
Name: WASTE 134 AQUEOUS SOL'N W/LESS 10% ORG  
Other Information: AQUEOUS BRAKE WASHER/ PTS WASHER/ HOT TANK SLUDGE  
Material Waste: Waste  
Hazardous Categories 1: Not reported  
Hazardous Categories 2: Not reported

Facility Id: 120272  
Update Date: 11/02/2012  
Case Number: Not reported  
Name: WASTE 223 UNSPEC OIL CONTAINING WASTE  
Other Information: SPENT ABSORBENT  
Material Waste: Waste  
Hazardous Categories 1: Not reported  
Hazardous Categories 2: Not reported

Facility Id: 120272  
Update Date: 11/02/2012  
Case Number: Not reported  
Name: WASTE 343 UNSPEC ORGANIC LIQUID MIXTURE  
Other Information: WASTE DIESEL EMULSION  
Material Waste: Waste  
Hazardous Categories 1: Not reported  
Hazardous Categories 2: Not reported

Facility Id: 120272  
Update Date: 11/02/2012  
Case Number: Not reported  
Name: WASTE 888 USED OIL FILTERS  
Other Information: VORTEX  
Material Waste: Waste  
Hazardous Categories 1: Not reported  
Hazardous Categories 2: Not reported

Facility Id: 120272  
Update Date: 11/02/2012  
Case Number: Not reported

MAP FINDINGS  
FOCUS MAP 12

Map ID Site Database(s) EPA ID Number

**ESCONDIDO CITY MAINTENANCE YARD (Continued)**

**S103661318**

Name: WASTE 792 LIQUIDS W/PH <OR= 2 W/METALS  
Other Information: WASTE CORROSIVE LIQUIDS- ACID WITH HEAVY METALS  
Material Waste: Waste  
Hazardous Categories 1: Not reported  
Hazardous Categories 2: Not reported

Violations Active Permits:

Facility Id: 120272  
Update Date: 11/02/2012  
Inspection Date: 10/27/2009  
Violation Code: 6HV1009  
Violation: HMBP: INADEQUATE SITE MAP  
Violation Citation: Business Plan does not have a site map which provides sufficient or complete information for emergency response agencies. HSC 25509(a)(5) & 25505(a)(2)  
Activity: ACTIVE

Facility Id: 120272  
Update Date: 11/02/2012  
Inspection Date: 10/27/2009  
Violation Code: 6HV5103  
Violation: SPCC PLAN NOT PREPARED  
Violation Citation: Failed to prepare a Spill Prevention Control and Countermeasures Plan. 25270.4.5(a), 25270.5 & 25270.12(a) [ref. CFR 112.3]  
Activity: ACTIVE

Facility Id: 120272  
Update Date: 11/02/2012  
Inspection Date: 10/27/2009  
Violation Code: 6HV1605  
Violation: NO DAILY TANK INSPECTION/LOG  
Violation Citation: Failed to inspect and/or document daily HW tank system inspections. 66265.195 ( c)  
Activity: ACTIVE

Facility Id: 120272  
Update Date: 11/02/2012  
Inspection Date: 10/27/2009  
Violation Code: 6HV0235  
Violation: WASTE NOT ACCUMULATED IN CONTAINER/TANK  
Violation Citation: Did not accumulate waste in container or tank. 66262.34(a)(1)  
Activity: ACTIVE

Facility Id: 120272  
Update Date: 11/02/2012  
Inspection Date: 10/27/2009  
Violation Code: 6HV1018  
Violation: INVENTORY INCOMPLETE/NOT AMENDED  
Violation Citation: Inventory not amended for 100% increase of hazardous material onsite or inventory is incomplete. 25509, 25510  
Activity: ACTIVE

Facility Id: 120272  
Update Date: 11/02/2012  
Inspection Date: 09/11/2006  
Violation Code: 6HV0227  
Violation: HAZWASTE TANK/CONTAINER W/O LABEL/DATE

MAP FINDINGS  
FOCUS MAP 12

Map ID	Site	Database(s)	EPA ID Number
--------	------	-------------	---------------

**ESCONDIDO CITY MAINTENANCE YARD (Continued)**

**S103661318**

Violation Citation:	Failed to properly label/date hazardous waste container &/or tank. 66262.34(f)
Activity:	ACTIVE
Facility Id:	120272
Update Date:	11/02/2012
Inspection Date:	10/13/2004
Violation Code:	6HV0138
Violation:	NO TSDF SIGNED MANIFEST ONSITE
Violation Citation:	Generator has not maintained the required signed copy of the hazardous waste manifest from the TSD facility on site for review. CCR 66262.40(a)
Activity:	ACTIVE
Facility Id:	120272
Update Date:	11/02/2012
Inspection Date:	10/27/2009
Violation Code:	6HV0202
Violation:	WASTE CONTAINER W/O LABELS
Violation Citation:	Hazardous waste containers &/or tanks are missing labels, accumulation date and/or are improperly labeled. CCR 66262.34(a)(2); 66262.34(a)(3) & 66262.34(f)
Activity:	ACTIVE
Facility Id:	120272
Update Date:	11/02/2012
Inspection Date:	10/27/2009
Violation Code:	6HV0402
Violation:	TRAINING PROGRAM NOT ADEQUATE
Violation Citation:	Personnel training is not adequate to ensure compliance with hazardous waste regulations. CCR 66265.16(a)&(b)
Activity:	ACTIVE
Facility Id:	120272
Update Date:	11/02/2012
Inspection Date:	10/27/2009
Violation Code:	6HV0142
Violation:	DID NOT NOTIFY OF TIERED PERMITTING
Violation Citation:	TIERED PERMITTING: Facility has failed to notify local CUPA and DTSC of eligible onsite treatment of hazardous waste. 25201(a)
Activity:	ACTIVE
Facility Id:	120272
Update Date:	11/02/2012
Inspection Date:	10/27/2009
Violation Code:	6HV0205
Violation:	WASTE CONTAINER: POOR CONDITION
Violation Citation:	Failed to transfer hazardous waste from a container that leaked or was in poor condition to another container in good condition. CCR 66265.171
Activity:	ACTIVE
Facility Id:	120272
Update Date:	11/02/2012
Inspection Date:	10/27/2009
Violation Code:	6HV0208
Violation:	STORAGE AREA: NO WEEKLY INSPECTION

MAP FINDINGS  
FOCUS MAP 12

Map ID Site Database(s) EPA ID Number

**ESCONDIDO CITY MAINTENANCE YARD (Continued)**

**S103661318**

Violation Citation: Hazardous waste storage area is not being inspected weekly for deteriorated or leaking containers CCR 66265.174  
 Activity: ACTIVE

Facility Id: 120272  
 Update Date: 11/02/2012  
 Inspection Date: 10/27/2009  
 Violation Code: 6HV0224  
 Violation: MISMANAGED EMPTY CONTAINERS >5GALS.  
 Violation Citation: Failed to mark date on empty container larger than 5 gallons and/or manage it within one year. 66261.7(e) & (f).  
 Activity: ACTIVE

Facility Id: 120272  
 Update Date: 11/02/2012  
 Inspection Date: 10/27/2009  
 Violation Code: 6HV0218  
 Violation: FILTERS:FUEL/OIL NOT LABELED OR CLOSED  
 Violation Citation: Failed to label &/or close drained used oil filters &/or used fuel filters. 25250.22 and 66266.130( c)(3)  
 Activity: ACTIVE

Facility Id: 120272  
 Update Date: 11/02/2012  
 Inspection Date: 10/27/2009  
 Violation Code: 6HV0304  
 Violation: WASTE DETERMINATION NOT MADE  
 Violation Citation: Generator of a waste has not determined if that waste is a hazardous waste as defined by law. CCR 66262.11 & 66260.200( c)  
 Activity: ACTIVE

Facility Id: 120272  
 Business Type: 6HK52  
 EPA Id Number: CAD982317018  
 APN: 232-090-54-00  
 Last HMMD Inspection: 10/27/2009  
 Permit Status: OPEN  
 Permit Expiration: 06/30/2013  
 Facility Owner: ESCONDIDO CITY-RISK MANAGEMENT  
 Facility Address: 201 N BROADWAY  
 Facility City: ESCONDIDO  
 Facility State: CA  
 Facility Zip: 92025-2798  
 UST Owner: ESC CITY-RISK MANAGEMENT  
 Handle Regulated Hazmat: Y  
 Own Or Operate UST: Not reported  
 Subject To APSA: Y  
 Generate Haz Waste: Y  
 Treat Haz Waste: Not reported  
 Generate Medical Waste: Not reported

UST:  
 UST Name: UNDERGROUND TANK 120272 T001  
 Last Update: 2012-11-02 14:17:38  
 Permit Number: 120272  
 Tank Type: OTHER  
 Additional Id: AT4314

MAP FINDINGS  
FOCUS MAP 12

Map ID Site Database(s) EPA ID Number

**ESCONDIDO CITY MAINTENANCE YARD (Continued)**

**S103661318**

Capacity Gallons: 12000  
 UST Contents: PREMIUM UNLEADED  
 Other Content Info: PREMIUM UNLEADED  
 Reg Status: REMOVED  
 Remove Close Date: 1999-08-26 00:00:00  
 Year Installed: 1979-01-01 00:00:00  
 Pipe Type: SINGLE WALL  
 Delivery System: PRESSURE  
 Monitor Code: 13  
 UST Monitor Method: SW TANK W/ CERT ATG SW PRESSURE PIPE W/ SHUTOFF LLD + CERT ATG:  
 IN-TANK TEST MONTHLY, PIPE TEST ANN 0.1 G/HR OR MO 0.2 G/HR

UST Name: UNDERGROUND TANK 120272 T002  
 Last Update: 2012-11-02 14:17:38  
 Permit Number: 120272  
 Tank Type: OTHER  
 Additional Id: at4314  
 Capacity Gallons: 8000  
 UST Contents: REGULAR UNLEADED  
 Other Content Info: REGULAR UNLEADED  
 Reg Status: REMOVED  
 Remove Close Date: Not reported  
 Year Installed: 1976-01-01 00:00:00  
 Pipe Type: SINGLE WALL  
 Delivery System: PRESSURE  
 Monitor Code: 13  
 UST Monitor Method: SW TANK W/ CERT ATG SW PRESSURE PIPE W/ SHUTOFF LLD + CERT ATG:  
 IN-TANK TEST MONTHLY, PIPE TEST ANN 0.1 G/HR OR MO 0.2 G/HR

UST Name: UNDERGROUND TANK 120272 T003  
 Last Update: 2012-11-02 14:17:38  
 Permit Number: 120272  
 Tank Type: SINGLE WALL  
 Additional Id: at4314  
 Capacity Gallons: 4000  
 UST Contents: DIESEL  
 Other Content Info: DIESEL  
 Reg Status: REMOVED  
 Remove Close Date: 1999-08-26 00:00:00  
 Year Installed: 1976-01-01 00:00:00  
 Pipe Type: SINGLE WALL  
 Delivery System: PRESSURE  
 Monitor Code: 13  
 UST Monitor Method: SW TANK W/ CERT ATG SW PRESSURE PIPE W/ SHUTOFF LLD + CERT ATG:  
 IN-TANK TEST MONTHLY, PIPE TEST ANN 0.1 G/HR OR MO 0.2 G/HR

UST Name: UNDERGROUND TANK 120272 T004  
 Last Update: 2012-11-02 14:17:38  
 Permit Number: 120272  
 Tank Type: SINGLE WALL  
 Additional Id: at4314  
 Capacity Gallons: 1000  
 UST Contents: Not reported  
 Other Content Info: WASTE OIL  
 Reg Status: REMOVED  
 Remove Close Date: Not reported  
 Year Installed: 1976-01-01 00:00:00

MAP FINDINGS  
FOCUS MAP 12

Map ID Site Database(s) EPA ID Number

**ESCONDIDO CITY MAINTENANCE YARD (Continued)**

**S103661318**

Pipe Type: SINGLE WALL  
Delivery System: GRAVITY  
Monitor Code: Not reported  
UST Monitor Method: Not reported

UST Name: UNDERGROUND TANK 120272 T005  
Last Update: 2012-11-02 14:17:38  
Permit Number: 120272  
Tank Type: SINGLE WALL  
Additional Id: at4314  
Capacity Gallons: 1000  
UST Contents: REGULAR UNLEADED  
Other Content Info: REGULAR UNLEADED  
Reg Status: REMOVED  
Remove Close Date: 1999-08-26 00:00:00  
Year Installed: Not reported  
Pipe Type: Not reported  
Delivery System: Not reported  
Monitor Code: 90  
UST Monitor Method: NO MONITORING ALTERNATIVE SELECTED. VERIFY AND ENTER MONITORING ALTERNATIVE DURING INSPECTION.

Active Permits:

Facility Id: 120272  
Update Date: 11/02/2012  
Case Number: 7440-37-1  
Name: ARGON GAS  
Other Information: Not reported  
Material Waste: Material  
Hazardous Categories 1: PRESSURE RELEASE  
Hazardous Categories 2: Not reported

Facility Id: 120272  
Update Date: 11/02/2012  
Case Number: 68476-34-6  
Name: DIESEL FUEL:  
Other Information: Not reported  
Material Waste: Material  
Hazardous Categories 1: PRESSURE RELEASE  
Hazardous Categories 2: Not reported

Facility Id: 120272  
Update Date: 11/02/2012  
Case Number: Not reported  
Name: WASTE 171 METAL SLUDGE  
Other Information: BEAD BLAST DISPOSED W/W06  
Material Waste: Waste  
Hazardous Categories 1: Not reported  
Hazardous Categories 2: Not reported

Facility Id: 120272  
Update Date: 11/02/2012  
Case Number: Not reported  
Name: WASTE 222 OIL/WATER SEPARATION SLUDGE  
Other Information: SUMP SLUDGE  
Material Waste: Waste  
Hazardous Categories 1: Not reported



MAP FINDINGS  
FOCUS MAP 12

Map ID Site Database(s) EPA ID Number

**ESCONDIDO CITY MAINTENANCE YARD (Continued)**

**S103661318**

Hazardous Categories 2: Not reported

Facility Id: 120272  
Update Date: 11/02/2012  
Case Number: Not reported  
Name: ASPHALT RELEASE  
Other Information: Not reported  
Material Waste: Material  
Hazardous Categories 1: Not reported  
Hazardous Categories 2: Not reported

Facility Id: 120272  
Update Date: 11/02/2012  
Case Number: Not reported  
Name: L-215 + L-229 PRO-500 + 21 GLASS  
Other Information: LIQUID DETERGENTS/DEGREASERS  
Material Waste: Material  
Hazardous Categories 1: REACTIVE  
Hazardous Categories 2: ACUTE

Facility Id: 120272  
Update Date: 11/02/2012  
Case Number: Not reported  
Name: LUBRICANT/GEAR/ENGINE/TRANSMISSION OILS  
Other Information: Not reported  
Material Waste: Material  
Hazardous Categories 1: FIRE  
Hazardous Categories 2: Not reported

Facility Id: 120272  
Update Date: 11/02/2012  
Case Number: Not reported  
Name: SPEEDCRETE RED LINE  
Other Information: CONCRETE PATCH  
Material Waste: Material  
Hazardous Categories 1: Not reported  
Hazardous Categories 2: Not reported

Facility Id: 120272  
Update Date: 11/02/2012  
Case Number: Not reported  
Name: WASTE 352 ORGANIC SOLIDS (OTHER)  
Other Information: GAS FILTER  
Material Waste: Waste  
Hazardous Categories 1: Not reported  
Hazardous Categories 2: Not reported

Facility Id: 120272  
Update Date: 11/02/2012  
Case Number: Not reported  
Name: WATER BASED TRAFFIC PAINT  
Other Information: Not reported  
Material Waste: Material  
Hazardous Categories 1: ACUTE  
Hazardous Categories 2: Not reported

Facility Id: 120272

MAP FINDINGS  
FOCUS MAP 12

Map ID Site Database(s) EPA ID Number

**ESCONDIDO CITY MAINTENANCE YARD (Continued)**

**S103661318**

Update Date: 11/02/2012  
Case Number: Not reported  
Name: WASTE 221 WASTE OIL & MIXED OIL  
Other Information: WASTE OILS  
Material Waste: Waste  
Hazardous Categories 1: Not reported  
Hazardous Categories 2: Not reported

Facility Id: 120272  
Update Date: 11/02/2012  
Case Number: Not reported  
Name: WASTE 342 ORGANIC LIQUIDS W/METALS  
Other Information: RECYCLED ANTIFREEZE  
Material Waste: Waste  
Hazardous Categories 1: Not reported  
Hazardous Categories 2: Not reported

Facility Id: 120272  
Update Date: 11/02/2012  
Case Number: 74-86-2  
Name: ACETYLENE GAS  
Other Information: Not reported  
Material Waste: Material  
Hazardous Categories 1: FIRE  
Hazardous Categories 2: Not reported

Facility Id: 120272  
Update Date: 11/02/2012  
Case Number: Not reported  
Name: UNITED 496 NIGHTSHIFT  
Other Information: AUTOMATIC CONCRETE CLEANER AND OIL STAIN REMOVER  
Material Waste: Material  
Hazardous Categories 1: ACUTE  
Hazardous Categories 2: Not reported

Facility Id: 120272  
Update Date: 11/02/2012  
Case Number: 8052-42-4  
Name: EVERGRP BITUMINOUS MARKER ADHESIVE  
Other Information: Not reported  
Material Waste: Material  
Hazardous Categories 1: REACTIVE  
Hazardous Categories 2: ACUTE

Facility Id: 120272  
Update Date: 11/02/2012  
Case Number: Not reported  
Name: WASTE 213 HYDROCARBON SOLVENTS  
Other Information: PARTS WASHER (2)  
Material Waste: Waste  
Hazardous Categories 1: Not reported  
Hazardous Categories 2: Not reported

Facility Id: 120272  
Update Date: 11/02/2012  
Case Number: Not reported  
Name: WASTE 343 UNSPEC ORGANIC LIQUID MIXTURE

MAP FINDINGS  
FOCUS MAP 12

Map ID Site Database(s) EPA ID Number

**ESCONDIDO CITY MAINTENANCE YARD (Continued)**

**S103661318**

Other Information: CONTAMINATED GASOLINE  
Material Waste: Waste  
Hazardous Categories 1: Not reported  
Hazardous Categories 2: Not reported

Facility Id: 120272  
Update Date: 11/02/2012  
Case Number: 8006-61-9  
Name: GASOLINE: (2-10000 G TANKS)  
Other Information: Not reported  
Material Waste: Material  
Hazardous Categories 1: PRESSURE RELEASE  
Hazardous Categories 2: Not reported

Facility Id: 120272  
Update Date: 11/02/2012  
Case Number: 10043-01-3  
Name: LIQUID ALUM  
Other Information: ALUMINUM SULFATE  
Material Waste: Material  
Hazardous Categories 1: REACTIVE  
Hazardous Categories 2: ACUTE

Facility Id: 120272  
Update Date: 11/02/2012  
Case Number: Not reported  
Name: WASTE 212 OXYGENATED SOLVENTS  
Other Information: BRAKE FLUID  
Material Waste: Waste  
Hazardous Categories 1: Not reported  
Hazardous Categories 2: Not reported

Facility Id: 120272  
Update Date: 11/02/2012  
Case Number: Not reported  
Name: WASTE 461 PAINT SLUDGE  
Other Information: PAINT WASTE / DIESEL EMULSION  
Material Waste: Waste  
Hazardous Categories 1: Not reported  
Hazardous Categories 2: Not reported

Facility Id: 120272  
Update Date: 11/02/2012  
Case Number: 7782-44-7  
Name: OXYGEN GAS  
Other Information: Not reported  
Material Waste: Material  
Hazardous Categories 1: PRESSURE RELEASE  
Hazardous Categories 2: Not reported

Facility Id: 120272  
Update Date: 11/02/2012  
Case Number: Not reported  
Name: PROPANE COMPRESSED GAS  
Other Information: Not reported  
Material Waste: Material  
Hazardous Categories 1: ACUTE

MAP FINDINGS  
FOCUS MAP 12

Map ID	Site	Database(s)	EPA ID Number
--------	------	-------------	---------------

**ESCONDIDO CITY MAINTENANCE YARD (Continued)**

**S103661318**

Hazardous Categories 2: Not reported

Facility Id: 120272  
 Update Date: 11/02/2012  
 Case Number: Not reported  
 Name: WASTE 134 AQUEOUS SOL'N W/LESS 10% ORG  
 Other Information: AQUEOUS BRAKE WASHER/ PTS WASHER/ HOT TANK SLUDGE  
 Material Waste: Waste  
 Hazardous Categories 1: Not reported  
 Hazardous Categories 2: Not reported

Facility Id: 120272  
 Update Date: 11/02/2012  
 Case Number: Not reported  
 Name: WASTE 223 UNSPEC OIL CONTAINING WASTE  
 Other Information: SPENT ABSORBENT  
 Material Waste: Waste  
 Hazardous Categories 1: Not reported  
 Hazardous Categories 2: Not reported

Facility Id: 120272  
 Update Date: 11/02/2012  
 Case Number: Not reported  
 Name: WASTE 343 UNSPEC ORGANIC LIQUID MIXTURE  
 Other Information: WASTE DIESEL EMULSION  
 Material Waste: Waste  
 Hazardous Categories 1: Not reported  
 Hazardous Categories 2: Not reported

Facility Id: 120272  
 Update Date: 11/02/2012  
 Case Number: Not reported  
 Name: WASTE 888 USED OIL FILTERS  
 Other Information: VORTEX  
 Material Waste: Waste  
 Hazardous Categories 1: Not reported  
 Hazardous Categories 2: Not reported

Facility Id: 120272  
 Update Date: 11/02/2012  
 Case Number: Not reported  
 Name: WASTE 792 LIQUIDS W/PH <OR= 2 W/METALS  
 Other Information: WASTE CORROSIVE LIQUIDS- ACID WITH HEAVY METALS  
 Material Waste: Waste  
 Hazardous Categories 1: Not reported  
 Hazardous Categories 2: Not reported

**Violations Active Permits:**

Facility Id: 120272  
 Update Date: 11/02/2012  
 Inspection Date: 10/27/2009  
 Violation Code: 6HV1009  
 Violation: HMBP: INADEQUATE SITE MAP  
 Violation Citation: Business Plan does not have a site map which provides sufficient or complete information for emergency response agencies. HSC 25509(a)(5) & 25505(a)(2)  
 Activity: ACTIVE

MAP FINDINGS  
FOCUS MAP 12

Map ID	Site	Database(s)	EPA ID Number
--------	------	-------------	---------------

**ESCONDIDO CITY MAINTENANCE YARD (Continued)**

**S103661318**

Facility Id: 120272  
 Update Date: 11/02/2012  
 Inspection Date: 10/27/2009  
 Violation Code: 6HV5103  
 Violation: SPCC PLAN NOT PREPARED  
 Violation Citation: Failed to prepare a Spill Prevention Control and Countermeasures Plan. 25270.4.5(a), 25270.5 & 25270.12(a) [ref. CFR 112.3]  
 Activity: ACTIVE

Facility Id: 120272  
 Update Date: 11/02/2012  
 Inspection Date: 10/27/2009  
 Violation Code: 6HV1605  
 Violation: NO DAILY TANK INSPECTION/LOG  
 Violation Citation: Failed to inspect and/or document daily HW tank system inspections. 66265.195 ( c)  
 Activity: ACTIVE

Facility Id: 120272  
 Update Date: 11/02/2012  
 Inspection Date: 10/27/2009  
 Violation Code: 6HV0235  
 Violation: WASTE NOT ACCUMULATED IN CONTAINER/TANK  
 Violation Citation: Did not accumulate waste in container or tank. 66262.34(a)(1)  
 Activity: ACTIVE

Facility Id: 120272  
 Update Date: 11/02/2012  
 Inspection Date: 10/27/2009  
 Violation Code: 6HV1018  
 Violation: INVENTORY INCOMPLETE/NOT AMENDED  
 Violation Citation: Inventory not amended for 100% increase of hazardous material onsite or inventory is incomplete. 25509, 25510  
 Activity: ACTIVE

Facility Id: 120272  
 Update Date: 11/02/2012  
 Inspection Date: 09/11/2006  
 Violation Code: 6HV0227  
 Violation: HAZWASTE TANK/CONTAINER W/O LABEL/DATE  
 Violation Citation: Failed to properly label/date hazardous waste container &/or tank. 66262.34(f)  
 Activity: ACTIVE

Facility Id: 120272  
 Update Date: 11/02/2012  
 Inspection Date: 10/13/2004  
 Violation Code: 6HV0138  
 Violation: NO TSDF SIGNED MANIFEST ONSITE  
 Violation Citation: Generator has not maintained the required signed copy of the hazardous waste manifest from the TSD facility on site for review. CCR 66262.40(a)  
 Activity: ACTIVE

Facility Id: 120272  
 Update Date: 11/02/2012  
 Inspection Date: 10/27/2009

MAP FINDINGS  
FOCUS MAP 12

Map ID	Site	Database(s)	EPA ID Number
--------	------	-------------	---------------

**ESCONDIDO CITY MAINTENANCE YARD (Continued)**

**S103661318**

Violation Code: 6HV0202  
Violation: WASTE CONTAINER W/O LABELS  
Violation Citation: Hazardous waste containers &/or tanks are missing labels, accumulation date and/or are improperly labeled. CCR 66262.34(a)(2); 66262.34(a)(3) & 66262.34(f)  
Activity: ACTIVE

Facility Id: 120272  
Update Date: 11/02/2012  
Inspection Date: 10/27/2009  
Violation Code: 6HV0402  
Violation: TRAINING PROGRAM NOT ADEQUATE  
Violation Citation: Personnel training is not adequate to ensure compliance with hazardous waste regulations. CCR 66265.16(a)&(b)  
Activity: ACTIVE

Facility Id: 120272  
Update Date: 11/02/2012  
Inspection Date: 10/27/2009  
Violation Code: 6HV0142  
Violation: DID NOT NOTIFY OF TIERED PERMITTING  
Violation Citation: TIERED PERMITTING: Facility has failed to notify local CUPA and DTSC of eligible onsite treatment of hazardous waste. 25201(a)  
Activity: ACTIVE

Facility Id: 120272  
Update Date: 11/02/2012  
Inspection Date: 10/27/2009  
Violation Code: 6HV0205  
Violation: WASTE CONTAINER: POOR CONDITION  
Violation Citation: Failed to transfer hazardous waste from a container that leaked or was in poor condition to another container in good condition. CCR 66265.171  
Activity: ACTIVE

Facility Id: 120272  
Update Date: 11/02/2012  
Inspection Date: 10/27/2009  
Violation Code: 6HV0208  
Violation: STORAGE AREA: NO WEEKLY INSPECTION  
Violation Citation: Hazardous waste storage area is not being inspected weekly for deteriorated or leaking containers CCR 66265.174  
Activity: ACTIVE

Facility Id: 120272  
Update Date: 11/02/2012  
Inspection Date: 10/27/2009  
Violation Code: 6HV0224  
Violation: MISMANAGED EMPTY CONTAINERS >5GALS.  
Violation Citation: Failed to mark date on empty container larger than 5 gallons and/or manage it within one year. 66261.7(e) & (f).  
Activity: ACTIVE

Facility Id: 120272  
Update Date: 11/02/2012  
Inspection Date: 10/27/2009  
Violation Code: 6HV0218

MAP FINDINGS  
FOCUS MAP 12

Map ID Site Database(s) EPA ID Number

**ESCONDIDO CITY MAINTENANCE YARD (Continued)**

**S103661318**

Violation: FILTERS:FUEL/OIL NOT LABELED OR CLOSED  
 Violation Citation: Failed to label &/or close drained used oil filters &/or used fuel filters. 25250.22 and 66266.130( c)(3)  
 Activity: ACTIVE

Facility Id: 120272  
 Update Date: 11/02/2012  
 Inspection Date: 10/27/2009  
 Violation Code: 6HV0304  
 Violation: WASTE DETERMINATION NOT MADE  
 Violation Citation: Generator of a waste has not determined if that waste is a hazardous waste as defined by law. CCR 66262.11 & 66260.200( c)  
 Activity: ACTIVE

**SAN DIEGO CO. SAM:**

Case Number: H20272-001  
 Agency: DEH Site Assessment & Mitigation  
**Funding: Non Billable**  
 Facility Type: Failed Integrity Test  
 Facility Status: Closed Case  
 Date: 7/30/1987  
 Date Began: 2/23/1987

Case Number: H20272-002  
 Agency: DEH Site Assessment & Mitigation  
**Funding: Non Billable**  
 Facility Type: Failed Integrity Test  
 Facility Status: Closed Case  
 Date: 9/22/1988  
 Date Began: 9/22/1988

Case Number: H20272-003  
 Agency: DEH Site Assessment & Mitigation  
**Funding: Private - VAP**  
 Facility Type: Soils Only  
 Facility Status: Closed Case  
 Date: 8/30/1991  
 Date Began: 6/20/1991

Case Number: H20272-004  
 Agency: DEH Site Assessment & Mitigation  
**Funding: Private - VAP**  
 Facility Type: Soils Only  
 Facility Status: Closed Case  
 Date: 3/17/2008  
 Date Began: 3/12/1999

Case Number: H20272-005  
 Agency: DEH Site Assessment & Mitigation  
**Funding: LOP - State Fund**  
 Facility Type: Drinking Water Aquifer Impacted  
 Facility Status: Remedial Investigation  
 Date: 11/5/2001  
 Date Began: 8/26/1999

MAP FINDINGS  
FOCUS MAP 12

Map ID	Site	Database(s)	EPA ID Number
73	<p><b>ESC. CITY MAINTENANCE YARD</b>  <b>475 N SPRUCE ST</b>  <b>ESCONDIDO, CA 92025</b></p> <p>LUST:  Region: STATE  Global Id: T0607399221  Latitude: 33.121529  Longitude: -117.093793  Case Type: LUST Cleanup Site  Status: Open - Site Assessment  Status Date: 06/13/2000  Lead Agency: SAN DIEGO RWQCB (REGION 9)  Case Worker: SM  Local Agency: Not reported  RB Case Number: 9UT4019  LOC Case Number: Not reported  File Location: Local Agency  Potential Media Affect: Aquifer used for drinking water supply  Potential Contaminants of Concern: Gasoline  Site History: The City of Escondido Maintenance (Eastern Public Works) Yard site is currently used to maintain the City's fleet of vehicles. The facility is also used to store equipment used in City operations. A portion of the yard overlies the former City Sewage Treatment Plant, which was decommissioned in the 1950s. On August 26, 1999, a total of five underground storage tanks (USTs) were removed. Three tanks were removed from the property that had contained gasoline. A waste oil tank was also removed. At the time of the tank removal soil samples were collected from the tank excavation and dispenser area. The laboratory results indicated total petroleum hydrocarbon as gasoline (TPHg) up to 15,000 mg/kg and total petroleum hydrocarbons as diesel up to 7,900 mg/kg were detected. On September 2, 1999, the case was opened. The City began its site investigation in April 2001 with the drilling of four exploratory borings and the installation of five groundwater monitoring wells. This investigation did not result in definition of the limits of the soil contamination, but did confirm that groundwater was impacted. Groundwater samples collected from the borings using a hydropunch indicated TPHg concentrations of up to 520,000 ug/l, TPHd concentrations of less than 900 ug/l, benzene concentrations up to 11,000 ug/l, toluene concentrations up to 66,000 ug/l, ethylbenzene concentrations up to 10,000 ug/l, xylene concentrations up to 65,000 ug/l, and methyl- tert-butyl ether (MTBE) concentrations up to 37,000 ug/l. Free product has been observed in the well located southwest of the tank excavation (MW-5) up to 0.65 feet. During the last two sampling events free product was not observed. As of November 2007 a total of the 14 groundwater monitoring wells had been installed at the site. On November 15, 2007 a workplan to install one additional monitoring well was approved to complete the extent of groundwater delineation. The work plan was not implemented, but was re-authorized in 2011 and executed. Groundwater monitoring and sampling at the site resumed in July 2011. The maximum benzene concentration detected was 340 ug/l, while the maximum detected concentration of MTBE was 5,500 ug/l. TCE and PCE are also chemicals of concern for the site; due to elevated aromatic hydrocarbon concentrations, the detection levels for these chlorinated hydrocarbons are also elevated, potentially masking the magnitude of dissolved concentrations. A work plan for completing delineation of the dissolved plume was submitted to GeoTracker and approved by DEH in November 2013.</p>	<p><b>LUST</b>  <b>SLIC</b>  <b>HIST UST</b></p>	<p><b>U001571485</b>  <b>N/A</b></p>



MAP FINDINGS  
FOCUS MAP 12

Map ID      Site      Database(s)      EPA ID Number

---

**ESC. CITY MAINTENANCE YARD (Continued)**

**U001571485**

[Click here to access the California GeoTracker records for this facility:](#)

**Contact:**

Global Id: T0607399221  
Contact Type: Regional Board Caseworker  
Contact Name: SEAN MCCLAIN  
Organization Name: SAN DIEGO RWQCB (REGION 9)  
Address: 2375 NORTHSIDE DRIVE, SUITE 100  
City: SAN DIEGO  
Email: smcclain@waterboards.ca.gov  
Phone Number: 6195213374

**Status History:**

Global Id: T0607399221  
Status: Open - Case Begin Date  
Status Date: 08/26/1999

Global Id: T0607399221  
Status: Open - Remediation  
Status Date: 06/13/2000

Global Id: T0607399221  
Status: Open - Site Assessment  
Status Date: 06/13/2000

**Regulatory Activities:**

Global Id: T0607399221  
Action Type: ENFORCEMENT  
Date: 03/08/2011  
Action: Technical Correspondence / Assistance / Other

Global Id: T0607399221  
Action Type: ENFORCEMENT  
Date: 05/03/2012  
Action: Technical Correspondence / Assistance / Other

Global Id: T0607399221  
Action Type: ENFORCEMENT  
Date: 12/05/2013  
Action: Referral to Regional Board

Global Id: T0607399221  
Action Type: Other  
Date: 01/01/1950  
Action: Leak Stopped

Global Id: T0607399221  
Action Type: RESPONSE  
Date: 07/31/2012  
Action: Monitoring Report - Semi-Annually - Regulator Responded

Global Id: T0607399221  
Action Type: RESPONSE  
Date: 09/10/2012  
Action: Soil and Water Investigation Workplan - Regulator Responded

MAP FINDINGS  
FOCUS MAP 12

Map ID	Site	Database(s)	EPA ID Number
--------	------	-------------	---------------

**ESC. CITY MAINTENANCE YARD (Continued)**

**U001571485**

Global Id:	T0607399221
Action Type:	ENFORCEMENT
Date:	01/12/2010
Action:	Letter - Notice
Global Id:	T0607399221
Action Type:	Other
Date:	01/01/1950
Action:	Leak Began
Global Id:	T0607399221
Action Type:	ENFORCEMENT
Date:	12/30/1999
Action:	Notice of Responsibility
Global Id:	T0607399221
Action Type:	Other
Date:	01/01/1950
Action:	Leak Discovery
Global Id:	T0607399221
Action Type:	ENFORCEMENT
Date:	07/09/2009
Action:	Letter - Notice
Global Id:	T0607399221
Action Type:	Other
Date:	01/01/1950
Action:	Leak Reported

SLIC:

Region:	STATE
<b>Facility Status:</b>	<b>Completed - Case Closed</b>
Status Date:	07/30/1987
Global Id:	T0608118994
Lead Agency:	SAN DIEGO COUNTY LOP
Lead Agency Case Number:	H20272-001
Latitude:	33.122117
Longitude:	-117.093876
Case Type:	Cleanup Program Site
Case Worker:	Not reported
Local Agency:	Not reported
RB Case Number:	Not reported
File Location:	Local Agency
Potential Media Affected:	Not reported
Potential Contaminants of Concern:	Not reported
Site History:	Not reported

Click here to access the California GeoTracker records for this facility:

Region:	STATE
<b>Facility Status:</b>	<b>Completed - Case Closed</b>
Status Date:	08/30/1991
Global Id:	T0608148426
Lead Agency:	SAN DIEGO COUNTY LOP
Lead Agency Case Number:	H20272-003

MAP FINDINGS  
FOCUS MAP 12

Map ID      Site      Database(s)      EPA ID Number

---

**ESC. CITY MAINTENANCE YARD (Continued)**

**U001571485**

Latitude: 33.122117  
Longitude: -117.093876  
Case Type: Cleanup Program Site  
Case Worker: Not reported  
Local Agency: Not reported  
RB Case Number: Not reported  
File Location: Local Agency  
Potential Media Affected: Soil  
Potential Contaminants of Concern: Diesel  
Site History: Not reported

[Click here to access the California GeoTracker records for this facility:](#)

Region: STATE  
**Facility Status: Open - Site Assessment**  
Status Date: 11/10/2010  
Global Id: T10000002625  
Lead Agency: SAN DIEGO COUNTY LOP  
Lead Agency Case Number: H20272-006  
Latitude: 33.1213247605392  
Longitude: -117.09410905838  
Case Type: Cleanup Program Site  
Case Worker: CF  
Local Agency: SAN DIEGO COUNTY LOP  
RB Case Number: Not reported  
File Location: Not reported  
Potential Media Affected: Not reported  
Potential Contaminants of Concern: Not reported  
Site History: Not reported

[Click here to access the California GeoTracker records for this facility:](#)

Region: STATE  
**Facility Status: Completed - Case Closed**  
Status Date: 09/22/1988  
Global Id: T0608194256  
Lead Agency: SAN DIEGO COUNTY LOP  
Lead Agency Case Number: H20272-002  
Latitude: 33.122117  
Longitude: -117.093876  
Case Type: Cleanup Program Site  
Case Worker: Not reported  
Local Agency: Not reported  
RB Case Number: Not reported  
File Location: Local Agency  
Potential Media Affected: Not reported  
Potential Contaminants of Concern: Not reported  
Site History: Not reported

[Click here to access the California GeoTracker records for this facility:](#)

Region: STATE  
**Facility Status: Completed - Case Closed**  
Status Date: 03/17/2008  
Global Id: T0608172969  
Lead Agency: SAN DIEGO COUNTY LOP  
Lead Agency Case Number: H20272-004

MAP FINDINGS  
FOCUS MAP 12

Map ID Site Database(s) EPA ID Number

---

**ESC. CITY MAINTENANCE YARD (Continued)**

**U001571485**

Latitude: 33.122117  
Longitude: -117.093876  
Case Type: Cleanup Program Site  
Case Worker: CF  
Local Agency: SAN DIEGO COUNTY LOP  
RB Case Number: Not reported  
File Location: Local Agency  
Potential Media Affected: Soil  
Potential Contaminants of Concern: Diesel  
Site History: Not reported

[Click here to access the California GeoTracker records for this facility:](#)

**HIST UST:**

Region: STATE  
Facility ID: 00000028857  
Facility Type: Other  
Other Type: GARAGE  
Total Tanks: 0004  
Contact Name: H. WAYNE TURNER  
Telephone: 6197414773  
Owner Name: CITY OF ESCONDIDO  
Owner Address: 100 VALLEY BLVD.  
Owner City,St,Zip: ESCONDIDO, CA 92025

Tank Num: 001  
Container Num: 001  
Year Installed: 1979  
Tank Capacity: 00012000  
Tank Used for: PRODUCT  
Type of Fuel: UNLEADED  
Tank Construction: .240 inches  
Leak Detection: Stock Inventor

Tank Num: 002  
Container Num: 002  
Year Installed: 1976  
Tank Capacity: 00008000  
Tank Used for: PRODUCT  
Type of Fuel: REGULAR  
Tank Construction: .240 inches  
Leak Detection: Stock Inventor

Tank Num: 003  
Container Num: 003  
Year Installed: 1976  
Tank Capacity: 00000300  
Tank Used for: PRODUCT  
Type of Fuel: DIESEL  
Tank Construction: .167 inches  
Leak Detection: Stock Inventor

Tank Num: 004  
Container Num: 004  
Year Installed: 1976  
Tank Capacity: 00000550  
Tank Used for: WASTE

MAP FINDINGS  
FOCUS MAP 12

Map ID	Site	Database(s)	EPA ID Number
	<b>ESC. CITY MAINTENANCE YARD (Continued)</b>		<b>U001571485</b>
	Type of Fuel: WASTE OIL Tank Construction: .093 inches Leak Detection: None		
<b>73</b>	<b>ESCONDIDO CITY MAINTENANCE YARD 475 SPRUCE ST N ESCONDIDO, CA 92025</b>	<b>LUST</b>	<b>S104494713 N/A</b>
	LUST REG 9: Region: 9 Status: Preliminary site assessment workplan submitted Case Number: 9UT4019 Local Case: H20272-005 Substance: Gasoline Qty Leaked: Not reported Abate Method: EDFP Local Agency: San Diego How Found: Tank Closure How Stopped: Close Tank Source: Tank Cause: Overfill Lead Agency: Local Agency Case Type: Aquifer affected Date Found: 08/26/1999 Date Stopped: 08/26/1999 Confirm Date: / / Submit Workplan: 12/30/99 Prelim Assess: / / Desc Pollution: Not reported Remed Plan: / / Remed Action: Not reported Began Monitor: Not reported Release Date: 08/26/1999 Enforce Date: Not reported Closed Date: Not reported Enforce Type: Not reported Pilot Program: LOP Basin Number: 904.62 GW Depth: Not reported Beneficial Use: MUNBU NPDES Number: Not reported Priority: High priority File Dispn: Administratively opened on database, however no file physically exists Interim Remedial Actions: Not reported Cleanup and Abatement order Number: Not reported Waste Discharge Requirement Number: Not reported		

MAP FINDINGS  
FOCUS MAP 12

Map ID	Site	Database(s)	EPA ID Number
--------	------	-------------	---------------

73	<b>HUGHES SUPPLY 480 N SPRUCE ST ESCONDIDO, CA 92025</b>	<b>San Diego Co. HMMD SAN DIEGO CO. SAM</b>	<b>S103240518 N/A</b>
----	------------------------------------------------------------------	-------------------------------------------------	---------------------------

SAN DIEGO CO. HMMD:

Facility Id: 106584  
 Business Type: 6HK70  
 EPA Id Number: CAD981369473  
 APN: 232-091-28-00  
 Last HMMD Inspection: 09/19/2001  
 Permit Status: INAC  
 Permit Expiration: 03/31/2003  
 Facility Owner: DEAN FOODS COMPANY OF CA  
 Facility Address: 480 N SPRUCE ST  
 Facility City: ESCONDIDO  
 Facility State: CA  
 Facility Zip: 92025-2547  
 UST Owner: LUCKY STORES  
 Handle Regulated Hazmat: Y  
 Own Or Operate UST: Not reported  
 Subject To APSA: Not reported  
 Generate Haz Waste: Y  
 Treat Haz Waste: Not reported  
 Generate Medical Waste: Not reported

UST:

UST Name: UNDERGROUND TANK 106584 T001  
 Last Update: 2012-11-02 14:17:38  
 Permit Number: 106584  
 Tank Type: SINGLE WALL  
 Additional Id: G-6  
 Capacity Gallons: 10000  
 UST Contents: DIESEL  
 Other Content Info: DIESEL  
 Reg Status: REMOVED  
 Remove Close Date: 1988-04-05 00:00:00  
 Year Installed: 1981-01-01 00:00:00  
 Pipe Type: Not reported  
 Delivery System: Not reported  
 Monitor Code: 02  
 UST Monitor Method: SW TANK SW PRESSURE PIPE W/ RESTRICTIVE LLD W/ SIRS: SIR DATA  
 ANALYSIS MONTHLY, TANK TEST BIENNIALY, PIPE TEST ANNUALLY

Facility Id: 207273  
 Business Type: 6HK70  
 EPA Id Number: CAL000306780  
 APN: 232-091-28-00  
 Last HMMD Inspection: 08/31/2006  
 Permit Status: CHNG  
 Permit Expiration: 12/31/2007  
 Facility Owner: HUGHES SUPPLY  
 Facility Address: ONE HUGHES WAY  
 Facility City: ORLANDO  
 Facility State: FL  
 Facility Zip: 32805  
 UST Owner: Not reported  
 Handle Regulated Hazmat: Y  
 Own Or Operate UST: Not reported  
 Subject To APSA: Not reported

MAP FINDINGS  
FOCUS MAP 12

Map ID	Site	Database(s)	EPA ID Number
--------	------	-------------	---------------

**HUGHES SUPPLY (Continued)**

**S103240518**

Generate Haz Waste: Y  
Treat Haz Waste: Not reported  
Generate Medical Waste: Not reported

**SAN DIEGO CO. SAM:**

Case Number: H06584-001  
Agency: DEH Site Assessment & Mitigation  
**Funding: LOP - Federal Fund**  
Facility Type: Drinking Water Aquifer Impacted  
Facility Status: Closed Case  
Date: 1/24/2000  
Date Began: 2/15/1988

73

**DEAN FOODS COMPANY OF CA  
480 N SPRUCE ST  
ESCONDIDO, CA 92025**

**LUST S103661511  
N/A**

**LUST:**

Region: STATE  
Global Id: T0607303159  
Latitude: 33.121594  
Longitude: -117.092839  
Case Type: LUST Cleanup Site  
Status: Completed - Case Closed  
Status Date: 01/24/2000  
Lead Agency: SAN DIEGO COUNTY LOP  
Case Worker: Not reported  
Local Agency: Not reported  
RB Case Number: 9UT917  
LOC Case Number: H06584-001  
File Location: Local Agency  
Potential Media Affect: Aquifer used for drinking water supply  
Potential Contaminants of Concern: Diesel  
Site History: Not reported

Click here to access the California GeoTracker records for this facility:

**Status History:**

Global Id: T0607303159  
Status: Open - Case Begin Date  
Status Date: 02/06/1988

Global Id: T0607303159  
Status: Completed - Case Closed  
Status Date: 01/24/2000

**Regulatory Activities:**

Global Id: T0607303159  
Action Type: ENFORCEMENT  
Date: 02/16/1988  
Action: Notice of Responsibility

Global Id: T0607303159  
Action Type: Other  
Date: 01/01/1950  
Action: Leak Stopped

MAP FINDINGS  
FOCUS MAP 12

Map ID	Site	Database(s)	EPA ID Number
--------	------	-------------	---------------

**DEAN FOODS COMPANY OF CA (Continued)**

**S103661511**

Global Id: T0607303159  
Action Type: Other  
Date: 01/01/1950  
Action: Leak Began

Global Id: T0607303159  
Action Type: Other  
Date: 01/01/1950  
Action: Leak Discovery

Global Id: T0607303159  
Action Type: Other  
Date: 01/01/1950  
Action: Leak Reported

73

**DEAN FOODS OF CALIF INC  
480 N SPRUCE ST  
ESCONDIDO, CA 92025**

**RCRA-SQG 1000440172  
HIST CORTESE CAD981369473  
LUST  
HIST UST  
SWEEPS UST  
San Diego Co. HMMD  
EMI**

**RCRA-SQG:**

Date form received by agency: 06/02/1999  
Facility name: DEAN FOODS OF CALIF INC  
Facility address: 480 N SPRUCE ST  
ESCONDIDO, CA 920252547  
EPA ID: CAD981369473  
Mailing address: 6565 KNOTT AVE PO BOX 5001  
BUENA PARK, CA 90620  
Contact: WILLIAM WILLIAMS  
Contact address: 480 N SPRUCE ST  
ESCONDIDO, CA 920252547  
Contact country: US  
Contact telephone: (760) 741-3220  
Contact email: Not reported  
EPA Region: 09  
Land type: Private  
Classification: Small Small Quantity Generator  
Description: Handler: generates more than 100 and less than 1000 kg of hazardous waste during any calendar month and accumulates less than 6000 kg of hazardous waste at any time; or generates 100 kg or less of hazardous waste during any calendar month, and accumulates more than 1000 kg of hazardous waste at any time

**Owner/Operator Summary:**

Owner/operator name: DEAN FOODS CO  
Owner/operator address: 3600 N RIVER RD  
FRANKLIN PARK, IL 60130  
Owner/operator country: Not reported  
Owner/operator telephone: (847) 678-1680  
Legal status: Private  
Owner/Operator Type: Owner  
Owner/Op start date: Not reported  
Owner/Op end date: Not reported



MAP FINDINGS  
FOCUS MAP 12

Map ID Site Database(s) EPA ID Number

**DEAN FOODS OF CALIF INC (Continued)**

**1000440172**

Handler Activities Summary:

U.S. importer of hazardous waste: No  
Mixed waste (haz. and radioactive): No  
Recycler of hazardous waste: No  
Transporter of hazardous waste: No  
Treater, storer or disposer of HW: No  
Underground injection activity: No  
On-site burner exemption: No  
Furnace exemption: No  
Used oil fuel burner: No  
Used oil processor: No  
User oil refiner: No  
Used oil fuel marketer to burner: No  
Used oil Specification marketer: No  
Used oil transfer facility: No  
Used oil transporter: No

Historical Generators:

Date form received by agency: 09/01/1996  
Facility name: DEAN FOODS OF CALIF INC  
Classification: Small Quantity Generator

Date form received by agency: 01/24/1986  
Facility name: DEAN FOODS OF CALIF INC  
Classification: Large Quantity Generator

Hazardous Waste Summary:

Waste code: D039  
Waste name: TETRACHLOROETHYLENE

Facility Has Received Notices of Violations:

Regulation violated: FR - 262.10-12.A  
Area of violation: Generators - General  
Date violation determined: 01/27/1992  
Date achieved compliance: 01/27/1997  
Violation lead agency: State  
Enforcement action: Not reported  
Enforcement action date: Not reported  
Enf. disposition status: Not reported  
Enf. disp. status date: Not reported  
Enforcement lead agency: Not reported  
Proposed penalty amount: Not reported  
Final penalty amount: Not reported  
Paid penalty amount: Not reported

Evaluation Action Summary:

Evaluation date: 01/27/1992  
Evaluation: COMPLIANCE EVALUATION INSPECTION ON-SITE  
Area of violation: Generators - General  
Date achieved compliance: 01/27/1997  
Evaluation lead agency: State Contractor/Grantee

HIST CORTESE:

Region: CORTESE  
Facility County Code: 37

MAP FINDINGS  
FOCUS MAP 12

Map ID Site Database(s) EPA ID Number

**DEAN FOODS OF CALIF INC (Continued)**

**1000440172**

Reg By: LTNKA  
Reg Id: 9UT917

**LUST REG 9:**

Region: 9  
Status: Case Closed  
Case Number: 9UT917  
Local Case: H06584-001  
Substance: Diesel  
Qty Leaked: 800  
Abate Method: EDFPGT  
Local Agency: San Diego  
How Found: Other Means  
How Stopped: Change Procedures  
Source: Piping  
Cause: Unknown  
Lead Agency: Local Agency  
Case Type: Aquifer affected  
Date Found: 02/15/1988  
Date Stopped: 02/15/1988  
Confirm Date: 02/17/1988  
Submit Workplan: Not reported  
Prelim Assess: 02/18/1988  
Desc Pollution: Not reported  
Remed Plan: 07/21/1988  
Remed Action: 2/18/88  
Began Monitor: Not reported  
Release Date: 02/16/1988  
Enforce Date: Not reported  
Closed Date: 1/21/00  
Enforce Type: Not reported  
Pilot Program: LOP  
Basin Number: 904.62  
GW Depth: 12  
Beneficial Use: Municipal groundwater use  
NPDES Number: Not reported  
Priority: High priority  
File Disp: Not reported  
Interim Remedial Actions: Yes  
Cleanup and Abatement order Number: Not reported  
Waste Discharge Requirement Number: Not reported

**HIST UST:**

Region: STATE  
Facility ID: 00000006796  
Facility Type: Other  
Other Type: FLUID MILK PLANT  
Total Tanks: 0001  
Contact Name: R.R. GODFREY  
Telephone: 6197413220  
Owner Name: LUCKY STORES, INC.  
Owner Address: 6565 KNOTT AVENUE  
Owner City,St,Zip: BUENA PARK, CA 90622  
  
Tank Num: 001  
Container Num: G-6

MAP FINDINGS  
FOCUS MAP 12

Map ID      Site      Database(s)      EPA ID Number

---

**DEAN FOODS OF CALIF INC (Continued)**

**1000440172**

Year Installed: 1981  
 Tank Capacity: 00010000  
 Tank Used for: PRODUCT  
 Type of Fuel: DIESEL  
 Tank Construction: .250" inches  
 Leak Detection: Stock Inventor

**SWEEPS UST:**

Status: Not reported  
 Comp Number: 6584  
 Number: Not reported  
 Board Of Equalization: 44-022379  
 Referral Date: Not reported  
 Action Date: Not reported  
 Created Date: Not reported  
 Owner Tank Id: Not reported  
 SWRCB Tank Id: 37-000-006584-000001  
 Tank Status: Not reported  
 Capacity: 10000  
 Active Date: Not reported  
 Tank Use: M.V. FUEL  
 STG: PRODUCT  
 Content: OTHER  
 Number Of Tanks: 1

Status: Active  
 Comp Number: 6584  
 Number: 9  
 Board Of Equalization: 44-022379  
 Referral Date: Not reported  
 Action Date: 06-26-92  
 Created Date: 02-29-88  
 Owner Tank Id: Not reported  
 SWRCB Tank Id: Not reported  
 Tank Status: Not reported  
 Capacity: Not reported  
 Active Date: Not reported  
 Tank Use: Not reported  
 STG: Not reported  
 Content: Not reported  
 Number Of Tanks: Not reported

**SAN DIEGO CO. HMMD:**

Facility Id: 208805  
 Business Type: 6HK70  
 EPA Id Number: CAL000331495  
 APN: 232-091-28-00  
 Last HMMD Inspection: 07/29/2011  
 Permit Status: INAC  
 Permit Expiration: 11/30/2011  
 Facility Owner: HD SUPPLY-PLUMBING/HVAC, LTD  
 Facility Address: 3100 CUMBERLAND BL #1700  
 Facility City: ATLANTA  
 Facility State: GA  
 Facility Zip: 30339  
 UST Owner: Not reported

MAP FINDINGS  
FOCUS MAP 12

Map ID	Site	Database(s)	EPA ID Number
--------	------	-------------	---------------

**DEAN FOODS OF CALIF INC (Continued)**

**1000440172**

Handle Regulated Hazmat: Y  
Own Or Operate UST: Not reported  
Subject To APSA: Not reported  
Generate Haz Waste: Y  
Treat Haz Waste: Not reported  
Generate Medical Waste: Not reported

Violations Inactive Permits:

Facility Id: 208805  
Update Date: 11/02/2012  
Inspection Date: 08/07/2008  
Violation Code: 6HV0138  
Violation: NO TSDF SIGNED MANIFEST ONSITE  
Violation Citation: Generator has not maintained the required signed copy of the hazardous waste manifest from the TSD facility on site for review. CCR 66262.40(a)  
Activity: Inactive Permit

EMI:

Year: 1998  
County Code: 37  
Air Basin: SD  
Facility ID: 5743  
Air District Name: SD  
SIC Code: 2032  
Air District Name: SAN DIEGO COUNTY APCD  
Community Health Air Pollution Info System: Not reported  
Consolidated Emission Reporting Rule: Not reported  
Total Organic Hydrocarbon Gases Tons/Yr: 0  
Reactive Organic Gases Tons/Yr: 0  
Carbon Monoxide Emissions Tons/Yr: 0  
NOX - Oxides of Nitrogen Tons/Yr: 0  
SOX - Oxides of Sulphur Tons/Yr: 0  
Particulate Matter Tons/Yr: 0  
Part. Matter 10 Micrometers & Smlr Tons/Yr: 0

Year: 1999  
County Code: 37  
Air Basin: SD  
Facility ID: 5743  
Air District Name: SD  
SIC Code: 5411  
Air District Name: SAN DIEGO COUNTY APCD  
Community Health Air Pollution Info System: Not reported  
Consolidated Emission Reporting Rule: Not reported  
Total Organic Hydrocarbon Gases Tons/Yr: 0  
Reactive Organic Gases Tons/Yr: 0  
Carbon Monoxide Emissions Tons/Yr: 0  
NOX - Oxides of Nitrogen Tons/Yr: 0  
SOX - Oxides of Sulphur Tons/Yr: 0  
Particulate Matter Tons/Yr: 0  
Part. Matter 10 Micrometers & Smlr Tons/Yr: 0

Year: 2000  
County Code: 37  
Air Basin: SD

MAP FINDINGS  
FOCUS MAP 12

Map ID	Site	Database(s)	EPA ID Number
--------	------	-------------	---------------

**DEAN FOODS OF CALIF INC (Continued)**

1000440172

Facility ID: 5743  
 Air District Name: SD  
 SIC Code: 5411  
 Air District Name: SAN DIEGO COUNTY APCD  
 Community Health Air Pollution Info System: Not reported  
 Consolidated Emission Reporting Rule: Not reported  
 Total Organic Hydrocarbon Gases Tons/Yr: 0  
 Reactive Organic Gases Tons/Yr: 0  
 Carbon Monoxide Emissions Tons/Yr: 0  
 NOX - Oxides of Nitrogen Tons/Yr: 0  
 SOX - Oxides of Sulphur Tons/Yr: 0  
 Particulate Matter Tons/Yr: 0  
 Part. Matter 10 Micrometers & Smlr Tons/Yr: 0

74

**JOHNSON FURNITURE  
131 S BROADWAY  
ESCONDIDO, CA 92025**

SLIC S107619822  
SAN DIEGO CO. SAM N/A

SLIC:

Region: STATE  
**Facility Status: Completed - Case Closed**  
 Status Date: 06/03/2005  
 Global Id: T06019700827  
 Lead Agency: SAN DIEGO COUNTY LOP  
 Lead Agency Case Number: H39671-001  
 Latitude: 33.120703  
 Longitude: -117.081602  
 Case Type: Cleanup Program Site  
 Case Worker: EB  
 Local Agency: SAN DIEGO COUNTY LOP  
 RB Case Number: Not reported  
 File Location: Local Agency  
 Potential Media Affected: Aquifer used for drinking water supply, Soil  
 Potential Contaminants of Concern: \* Chlorinated Hydrocarbons  
 Site History: Not reported

[Click here to access the California GeoTracker records for this facility:](#)

SAN DIEGO CO. SAM:

Case Number: H39671-001  
 Agency: DEH Site Assessment & Mitigation  
**Funding: Private - VAP**  
 Facility Type: Soils Only  
 Facility Status: Preliminary Assessment  
 Date: 6/3/2005  
 Date Began: Not reported

MAP FINDINGS  
FOCUS MAP 12

Map ID	Site	Database(s)	EPA ID Number
--------	------	-------------	---------------

74	<b>PACIFIC BELL DBA AT&amp;T CALIFORNIA 146 S BROADWAY ESCONDIDO, CA 92025</b>	<b>LUST SWEEPS UST San Diego Co. HMMD SAN DIEGO CO. SAM</b>	<b>S102017579 N/A</b>
----	----------------------------------------------------------------------------------------	-------------------------------------------------------------------------	---------------------------

LUST:

Region:	STATE
Global Id:	T0607301321
Latitude:	33.1212441
Longitude:	-117.0810718
Case Type:	LUST Cleanup Site
Status:	Completed - Case Closed
Status Date:	06/27/2000
Lead Agency:	SAN DIEGO COUNTY LOP
Case Worker:	Not reported
Local Agency:	Not reported
RB Case Number:	9UT2573
LOC Case Number:	H20282-001
File Location:	Local Agency
Potential Media Affect:	Aquifer used for drinking water supply
Potential Contaminants of Concern:	Diesel
Site History:	Not reported

[Click here to access the California GeoTracker records for this facility:](#)

Status History:

Global Id:	T0607301321
Status:	Open - Case Begin Date
Status Date:	10/12/1993
Global Id:	T0607301321
Status:	Completed - Case Closed
Status Date:	06/27/2000

Regulatory Activities:

Global Id:	T0607301321
Action Type:	Other
Date:	01/01/1950
Action:	Leak Stopped
Global Id:	T0607301321
Action Type:	Other
Date:	01/01/1950
Action:	Leak Discovery
Global Id:	T0607301321
Action Type:	Other
Date:	01/01/1950
Action:	Leak Began
Global Id:	T0607301321
Action Type:	Other
Date:	01/01/1950
Action:	Leak Reported

SWEEPS UST:

Status:	Active
Comp Number:	20282

MAP FINDINGS  
FOCUS MAP 12

Map ID	Site	Database(s)	EPA ID Number
--------	------	-------------	---------------

**PACIFIC BELL DBA AT&T CALIFORNIA (Continued)**

**S102017579**

Number: 9  
 Board Of Equalization: 44-001027  
 Referral Date: Not reported  
 Action Date: 06-26-92  
 Created Date: 02-29-88  
 Owner Tank Id: Not reported  
 SWRCB Tank Id: 37-000-020282-000001  
 Tank Status: A  
 Capacity: 3000  
 Active Date: Not reported  
 Tank Use: M.V. FUEL  
 STG: P  
 Content: OTHER  
 Number Of Tanks: 2

Status: Active  
 Comp Number: 20282  
 Number: 9  
 Board Of Equalization: 44-001027  
 Referral Date: Not reported  
 Action Date: 06-26-92  
 Created Date: 02-29-88  
 Owner Tank Id: Not reported  
 SWRCB Tank Id: 37-000-020282-000002  
 Tank Status: A  
 Capacity: 4000  
 Active Date: Not reported  
 Tank Use: M.V. FUEL  
 STG: P  
 Content: OTHER  
 Number Of Tanks: Not reported

**SAN DIEGO CO. HMMD:**

Facility Id: 120282  
 Business Type: 6HK52  
 EPA Id Number: CAD037579521  
 APN: 233-081-17-00  
 Last HMMD Inspection: 02/13/2012  
 Permit Status: OPEN  
 Permit Expiration: 06/30/2013  
 Facility Owner: PACIFIC BELL DBA AT&T CALIFORNIA  
 Facility Address: P O BOX 5095  
 Facility City: SAN RAMON  
 Facility State: CA  
 Facility Zip: 94583-0995  
 UST Owner: PACIFIC BELL  
 Handle Regulated Hazmat: Y  
 Own Or Operate UST: Y  
 Subject To APSA: Not reported  
 Generate Haz Waste: Y  
 Treat Haz Waste: Not reported  
 Generate Medical Waste: Not reported

**UST:**

UST Name: UNDERGROUND TANK 120282 T001  
 Last Update: 2012-11-02 14:17:38  
 Permit Number: 120282

MAP FINDINGS  
FOCUS MAP 12

Map ID Site Database(s) EPA ID Number

**PACIFIC BELL DBA AT&T CALIFORNIA (Continued)**

**S102017579**

Tank Type: DOUBLE WALL  
 Additional Id: D-71-3K  
 Capacity Gallons: 4000  
 UST Contents: DIESEL  
 Other Content Info: DIESEL  
 Reg Status: REMOVED  
 Remove Close Date: 1993-12-10 00:00:00  
 Year Installed: 1971-01-01 00:00:00  
 Pipe Type: SINGLE WALL  
 Delivery System: SUCTION  
 Monitor Code: 05  
 UST Monitor Method: SW TANK DW PIPE W/ POS SHUTOFF-ALARM ON LLD W/ SIRS:SIR ANALY MONTHLY, TANK TEST BIENNIALY, PIPE TEST ANN 0.1 G/HR OR MO 0.2 G/HR

UST Name: UNDERGROUND TANK 120282 T002  
 Last Update: 2012-11-02 14:17:38  
 Permit Number: 120282  
 Tank Type: DOUBLE WALL  
 Additional Id: 002  
 Capacity Gallons: 4000  
 UST Contents: DIESEL  
 Other Content Info: DIESEL  
 Reg Status: REMOVED  
 Remove Close Date: 1997-03-24 00:00:00  
 Year Installed: 1993-01-01 00:00:00  
 Pipe Type: DOUBLE WALL  
 Delivery System: SUCTION  
 Monitor Code: Not reported  
 UST Monitor Method: Not reported

UST Name: UNDERGROUND TANK 120282 T003  
 Last Update: 2012-11-02 14:17:38  
 Permit Number: 120282  
 Tank Type: DOUBLE WALL  
 Additional Id: NT1931 DIESEL, RT3883  
 Capacity Gallons: 8000  
 UST Contents: DIESEL  
 Other Content Info: DIESEL  
 Reg Status: ACTIVE  
 Remove Close Date: Not reported  
 Year Installed: Not reported  
 Pipe Type: DOUBLE WALL  
 Delivery System: SUCTION  
 Monitor Code: 21  
 UST Monitor Method: DW TANK DW SUCTION AND/ OR GRAVITY PIPING WITH INTERSTITIAL MONITORS: INTERSTITIAL.

UST Name: UNDERGROUND TANK 120282 T004  
 Last Update: 2012-11-02 14:17:38  
 Permit Number: 120282  
 Tank Type: DOUBLE WALL  
 Additional Id: NT2233 DIESEL/RT5379/RT5645  
 Capacity Gallons: 12000  
 UST Contents: DIESEL  
 Other Content Info: DIESEL  
 Reg Status: ACTIVE  
 Remove Close Date: Not reported



MAP FINDINGS  
FOCUS MAP 12

Map ID Site Database(s) EPA ID Number

**PACIFIC BELL DBA AT&T CALIFORNIA (Continued)**

**S102017579**

Year Installed: 2000-01-01 00:00:00  
 Pipe Type: DOUBLE WALL  
 Delivery System: SUCTION  
 Monitor Code: 21  
 UST Monitor Method: DW TANK DW SUCTION AND/ OR GRAVITY PIPING WITH INTERSTITIAL MONITORS: INTERSTITIAL.

Active Permits:

Facility Id: 120282  
 Update Date: 11/02/2012  
 Case Number: 7664-93-9  
 Name: BATTERY ELECTROLYTE- 47% SULFURIC ACID  
 Other Information: Not reported  
 Material Waste: Material  
 Hazardous Categories 1: EXTREMELY HAZARDOUS  
 Hazardous Categories 2: Not reported

Facility Id: 120282  
 Update Date: 11/02/2012  
 Case Number: 68476-34-6  
 Name: DIESEL  
 Other Information: UNDERGROUND TANK 120282 T004 DIESEL/DB651  
 Material Waste: Material  
 Hazardous Categories 1: FIRE  
 Hazardous Categories 2: Not reported

Facility Id: 120282  
 Update Date: 11/02/2012  
 Case Number: Not reported  
 Name: WASTE 888 USED OIL FILTERS  
 Other Information: WASTE OIL FILTERS  
 Material Waste: Waste  
 Hazardous Categories 1: Not reported  
 Hazardous Categories 2: Not reported

Facility Id: 120282  
 Update Date: 11/02/2012  
 Case Number: 68476-34-6  
 Name: DIESEL  
 Other Information: UNDERGROUND TANK 120282 T003 DIESEL/DB108  
 Material Waste: Material  
 Hazardous Categories 1: FIRE  
 Hazardous Categories 2: Not reported

Facility Id: 120282  
 Update Date: 11/02/2012  
 Case Number: Not reported  
 Name: WASTE 221 WASTE OIL & MIXED OIL  
 Other Information: WST OIL FROM SB GENERATOR  
 Material Waste: Waste  
 Hazardous Categories 1: Not reported  
 Hazardous Categories 2: Not reported

Violations Active Permits:

Facility Id: 120282  
 Update Date: 11/02/2012

MAP FINDINGS  
FOCUS MAP 12

Map ID	Site	Database(s)	EPA ID Number
--------	------	-------------	---------------

**PACIFIC BELL DBA AT&T CALIFORNIA (Continued)**

**S102017579**

Inspection Date: 02/13/2012  
 Violation Code: 6HV3160  
 Violation: UST SYSTEM REPAIRS NOT PROPERLY DONE  
 Violation Citation: UST system repair(s) not completed properly. 25292.1(c) ; 2660  
 (a)(k)(l)(m)  
 Activity: ACTIVE

Facility Id: 120282  
 Update Date: 11/02/2012  
 Inspection Date: 07/11/2005  
 Violation Code: 6HV3257  
 Violation: 2NDRY CONTAINMENT NOT LIQUID FREE  
 Violation Citation: Secondary containment system components not liquid free. 2631(d)(4)  
 Activity: ACTIVE

Facility Id: 120282  
 Update Date: 11/02/2012  
 Inspection Date: 04/02/2008  
 Violation Code: 6HV3157  
 Violation: EQUIP. TAMPERING/RECORD FALSIFICATION  
 Violation Citation: Monitoring system disabled or tampered with and/or monitoring records  
 falsified. 25299(f)  
 Activity: ACTIVE

Facility Id: 120282  
 Update Date: 11/02/2012  
 Inspection Date: 04/02/2008  
 Violation Code: 6HV3258  
 Violation: SENSORS NOT AT LOW POINT OR ADEQUATELY  
 Violation Citation: Sensors not placed adequately and/or at low point in sumps. 2641(a),  
 25291(a)(7)(C)  
 Activity: ACTIVE

Facility Id: 120282  
 Update Date: 11/02/2012  
 Inspection Date: 04/02/2008  
 Violation Code: 6HV3257  
 Violation: 2NDRY CONTAINMENT NOT LIQUID FREE  
 Violation Citation: Secondary containment system components not liquid free. 2631(d)(4)  
 Activity: ACTIVE

**SAN DIEGO CO. SAM:**

Case Number: H20282-001  
 Agency: DEH Site Assessment & Mitigation  
**Funding: LOP - Federal Fund**  
 Facility Type: Drinking Water Aquifer Impacted  
 Facility Status: Closed Case  
 Date: 6/27/2000  
 Date Began: 10/12/1993

MAP FINDINGS  
FOCUS MAP 12

Map ID	Site	Database(s)	EPA ID Number
74	<b>AT&amp;T CALIFORNIA - DB108-DB651</b> <b>146 S BROADWAY</b> <b>ESCONDIDO, CA</b>	<b>RCRA-SQG</b> <b>FINDS</b> <b>HIST CORTESE</b> <b>LUST</b>	<b>1000249960</b> <b>CAD037579521</b>
	<b>RCRA-SQG:</b> Date form received by agency: 02/26/2004 Facility name: PACIFIC BELL (DBA: SBC) Facility address: 146 S. BROADWAY ESCONDIDO, CA 92025 EPA ID: CAD037579521 Mailing address: P. O. BOX 5095, RM. 3E000 SAN RAMON, CA 94583 Contact: SHARON L BAYLE Contact address: Not reported Not reported Contact country: Not reported Contact telephone: (925) 867-5741 Contact email: SB8576@SBC.COM EPA Region: 09 Classification: Small Small Quantity Generator Description: Handler: generates more than 100 and less than 1000 kg of hazardous waste during any calendar month and accumulates less than 6000 kg of hazardous waste at any time; or generates 100 kg or less of hazardous waste during any calendar month, and accumulates more than 1000 kg of hazardous waste at any time		
	<b>Owner/Operator Summary:</b> Owner/operator name: PACIFIC BELL Owner/operator address: P.O. BOX 5095, RM. 3E000 SAN RAMON, CA 94583 Owner/operator country: US Owner/operator telephone: Not reported Legal status: Private Owner/Operator Type: Owner Owner/Op start date: 06/01/1950 Owner/Op end date: Not reported  Owner/operator name: PACIFIC BELL Owner/operator address: Not reported Not reported Owner/operator country: US Owner/operator telephone: Not reported Legal status: Private Owner/Operator Type: Operator Owner/Op start date: 06/01/1950 Owner/Op end date: Not reported		
	<b>Handler Activities Summary:</b> U.S. importer of hazardous waste: No Mixed waste (haz. and radioactive): No Recycler of hazardous waste: No Transporter of hazardous waste: No Treater, storer or disposer of HW: No Underground injection activity: No On-site burner exemption: No Furnace exemption: No Used oil fuel burner: No		

MAP FINDINGS  
FOCUS MAP 12

Map ID      Site      Database(s)      EPA ID Number

---

**AT&T CALIFORNIA - DB108-DB651 (Continued)**

**1000249960**

Used oil processor:            No  
User oil refiner:              No  
Used oil fuel marketer to burner:    No  
Used oil Specification marketer:    No  
Used oil transfer facility:          No  
Used oil transporter:            No

Historical Generators:

Date form received by agency: 02/26/2004  
Facility name:                  PACIFIC BELL (DBA: SBC)  
Classification:                  Large Quantity Generator

Date form received by agency: 09/01/1996  
Facility name:                  PACIFIC BELL (DBA: SBC)  
Site name:                        PACIFIC BELL  
Classification:                  Small Quantity Generator

Date form received by agency: 04/09/1990  
Facility name:                  PACIFIC BELL (DBA: SBC)  
Site name:                        PACIFIC BELL  
Classification:                  Large Quantity Generator

Date form received by agency: 02/23/1981  
Facility name:                  PACIFIC BELL (DBA: SBC)  
Site name:                        PACIFIC BELL  
Classification:                  Large Quantity Generator

Hazardous Waste Summary:

Waste code:                    D001  
Waste name:                    IGNITABLE HAZARDOUS WASTES ARE THOSE WASTES WHICH HAVE A FLASHPOINT OF LESS THAN 140 DEGREES FAHRENHEIT AS DETERMINED BY A PENSKY-MARTENS CLOSED CUP FLASH POINT TESTER. ANOTHER METHOD OF DETERMINING THE FLASH POINT OF A WASTE IS TO REVIEW THE MATERIAL SAFETY DATA SHEET, WHICH CAN BE OBTAINED FROM THE MANUFACTURER OR DISTRIBUTOR OF THE MATERIAL. LACQUER THINNER IS AN EXAMPLE OF A COMMONLY USED SOLVENT WHICH WOULD BE CONSIDERED AS IGNITABLE HAZARDOUS WASTE.

Waste code:                    D018  
Waste name:                    BENZENE

Violation Status:              No violations found

FINDS:

Registry ID:                    110055808201

Environmental Interest/Information System

HIST CORTESE:

Region:                         CORTESE  
Facility County Code:        37  
Reg By:                         LTNKA  
Reg Id:                         9UT2573

LUST REG 9:

Region:                         9

MAP FINDINGS  
FOCUS MAP 12

Map ID Site Database(s) EPA ID Number

**AT&T CALIFORNIA - DB108-DB651 (Continued)**

**1000249960**

Status: Case Closed  
Case Number: 9UT2573  
Local Case: H20282-001  
Substance: Diesel  
Qty Leaked: Not reported  
Abate Method: FPEDET  
Local Agency: San Diego  
How Found: Tank Closure  
How Stopped: Close Tank  
Source: Unknown  
Cause: Unknown  
Lead Agency: Local Agency  
Case Type: Aquifer affected  
Date Found: 10/12/1993  
Date Stopped: 10/12/1993  
Confirm Date: / /  
Submit Workplan: 10/12/93  
Prelim Assess: 10/12/1993  
Desc Pollution: Not reported  
Remed Plan: / /  
Remed Action: Not reported  
Began Monitor: Not reported  
Release Date: 10/18/1993  
Enforce Date: Not reported  
Closed Date: 6/21/00  
Enforce Type: Not reported  
Pilot Program: LOP  
Basin Number: 904.62  
GW Depth: 7.89  
Beneficial Use: MUNBU  
NPDES Number: Not reported  
Priority: 1B  
File Dispn: Not reported  
Interim Remedial Actions: Yes  
Cleanup and Abatement order Number: Not reported  
Waste Discharge Requirement Number: Not reported

75

**CITY OF ESCONDIDO  
101 N MAPLE ST  
ESCONDIDO, CA 92025**

**LUST S100733702  
SWEEPS UST N/A  
San Diego Co. HMMD  
SAN DIEGO CO. SAM**

LUST:

Region: STATE  
Global Id: T0607300432  
Latitude: 33.1209981  
Longitude: -117.0828913  
Case Type: LUST Cleanup Site  
Status: Completed - Case Closed  
Status Date: 01/22/2010  
Lead Agency: SAN DIEGO COUNTY LOP  
Case Worker: CF  
Local Agency: SAN DIEGO COUNTY LOP  
RB Case Number: 9UT1611  
LOC Case Number: H26578-001  
File Location: Local Agency  
Potential Media Affect: Aquifer used for drinking water supply  
Potential Contaminants of Concern: Diesel

MAP FINDINGS  
FOCUS MAP 12

Map ID Site Database(s) EPA ID Number

**CITY OF ESCONDIDO (Continued)**

**S100733702**

Site History:

Three underground storage tanks (USTs) were discovered during street improvement activities at the northeast corner of Maple and Grand Streets in Escondido in December 1989. The USTs were located in the public right-of-way in a parking lot adjoining the sidewalk on Maple Street. Samples of the tank contents were collected on December 5, 1989, as witnessed by a DEH inspector. Analytical results for the samples indicated the presence of degraded gasoline, primarily as naphthalene, methylnaphthalene, phenol, and 2-methylphenol. The volatile organic compound (VOC) 1,2-dichloroethane was also detected at a maximum concentration of 1.2 milligrams per liter. The USTs were removed on January 24, 1990. During the removal, strong odors were noted as emanating from the excavation and stained soil was noted in the excavation. Holes were observed in the two of the USTs. A second release was reported for the site in March 1993 when a fourth UST was removed from beneath the sidewalk. Five groundwater monitoring wells were installed at the site. Phase-separated hydrocarbons (PSH) were initially detected in two of wells, but were not present during well monitoring and sampling rounds performed from 2001 through 2007. In the 1990s, the maximum detected thickness of the PSH layer was 0.82 feet in one of the wells and present only as a sheen in the other well. Although dissolved hydrocarbons were detected as degraded gasoline, BTEX and fuel oxygenates were not detected in groundwater. Hydrocarbon impacts to soil were primarily observed at the capillary fringe. The consultant estimated that the volume of hydrocarbon-impacted soil (i.e., soil with TPH concentrations greater than 100 milligrams per kilogram) left in place was 621 cubic yards. Preparation of a Corrective Action Plan (CAP) is required for the site due to its location in a groundwater basin with beneficial uses and because PSH was formerly detected overlying groundwater. This case (H26578-001) was administratively consolidated into H26578-002 on 1/22/10. Please see that case number for additional information.

[Click here to access the California GeoTracker records for this facility:](#)

Contact:

Global Id: T0607300432  
Contact Type: Local Agency Caseworker  
Contact Name: CAROL FENNER  
Organization Name: SAN DIEGO COUNTY LOP  
Address: P.O. Box 129261  
City: San Diego  
Email: carol.fenner@sdcounty.ca.gov  
Phone Number: Not reported

Status History:

Global Id: T0607300432  
Status: Completed - Case Closed  
Status Date: 01/22/2010

Global Id: T0607300432  
Status: Open - Remediation  
Status Date: 08/07/1990

Global Id: T0607300432  
Status: Open - Case Begin Date  
Status Date: 01/24/1990

MAP FINDINGS  
FOCUS MAP 12

Map ID	Site	Database(s)	EPA ID Number
--------	------	-------------	---------------

**CITY OF ESCONDIDO (Continued)**

**S100733702**

Global Id: T0607300432  
 Status: Open - Site Assessment  
 Status Date: 01/08/2010

Regulatory Activities:

Global Id: T0607300432  
 Action Type: ENFORCEMENT  
 Date: 12/29/2009  
 Action: Closure/No Further Action Letter

Global Id: T0607300432  
 Action Type: Other  
 Date: 01/01/1950  
 Action: Leak Began

Global Id: T0607300432  
 Action Type: Other  
 Date: 01/01/1950  
 Action: Leak Stopped

Global Id: T0607300432  
 Action Type: ENFORCEMENT  
 Date: 07/09/2009  
 Action: Letter - Notice

Global Id: T0607300432  
 Action Type: Other  
 Date: 01/01/1950  
 Action: Leak Discovery

Global Id: T0607300432  
 Action Type: ENFORCEMENT  
 Date: 01/30/1990  
 Action: Notice of Responsibility

Global Id: T0607300432  
 Action Type: Other  
 Date: 01/01/1950  
 Action: Leak Reported

Region: STATE  
 Global Id: T0607301215  
 Latitude: 33.1212349048383  
 Longitude: -117.082800865173  
 Case Type: LUST Cleanup Site  
 Status: Completed - Case Closed  
 Status Date: 01/31/2013  
 Lead Agency: SAN DIEGO COUNTY LOP  
 Case Worker: CF  
 Local Agency: SAN DIEGO COUNTY LOP  
 RB Case Number: 9UT2457  
 LOC Case Number: H26578-002  
 File Location: Local Agency  
 Potential Media Affect: Aquifer used for drinking water supply  
 Potential Contaminants of Concern: Gasoline  
 Site History: Three underground storage tanks (USTs) were discovered during street

MAP FINDINGS  
FOCUS MAP 12

Map ID Site Database(s) EPA ID Number

CITY OF ESCONDIDO (Continued)

S100733702

improvement activities at the northeast corner of North Maple and West Grand Streets in Escondido in December 1988. The riveted USTs were oriented east-west and were located in the City of Escondido right-of-way and extended into a parking lot adjoining the sidewalk on North Maple Street. The northernmost UST had a capacity of approximately 230 gallons, while the middle and southernmost tanks has capacities of 550 and 750 gallons, respectively. A service station had formerly occupied the site, which was originally addressed as 164 West Grand Avenue. The service station operated from approximately 1927 through at least 1949. Dispenser pumps were still visible on aerial photos near the northeast corner of North Maple Street and West Grand until 1968. Samples of the tank contents were collected on December 5, 1988, as witnessed by a DEH inspector. Analytical results for the samples indicated a maximum concentration of total petroleum hydrocarbons (TPH) as gasoline as 880 milligrams per liter (mg/l). The maximum detected concentrations of the gasoline constituents benzene, toluene, ethylbenzene, and xylene (BTEX) were detected in the middle and southernmost tanks, with BTEX concentrations were reported as 110 and 218 mg/l, respectively. The volatile organic compound (VOC) 1,2-dichloroethane was detected in the contents of the southernmost tank at a concentration of 1.2 mg/l. The semi-VOCs naphthalene, methylnaphthalene, phenol, and 2-methylphenol were also detected in the contents of the tanks. The three USTs were removed on January 24, 1990. During the removal, strong odors were noted as emanating from the excavation and stained soil was noted. Holes were observed in one or more of the USTs. However, TPH and BTES were not detected in a soil sample subsequently collected two feet beneath the tank excavation at a depth of 8 feet below grade. A second release was reported for the site in March 1993 when a fourth UST with an estimated 800-gallon capacity was removed from beneath the sidewalk along the east side of North Maple Street. Hydrocarbon odors and soil staining were noted by the DEH inspector. Five groundwater monitoring wells were installed at the site. Phase-separated hydrocarbons (PSH) were initially detected in two of wells, but were not present during well monitoring and sampling rounds performed from 2001 through 2007. In the 1990s, the maximum detected thickness of the PSH layer was 0.82 feet in one of the wells and was observed as a sheen in the other well. Although dissolved hydrocarbons were detected as degraded gasoline, BTEX and methyl-tert-butyl ether (MTBE) were not detected in groundwater samples. Hydrocarbon impacts to soil were primarily observed at the capillary fringe, located at a depth of approximately 11 feet below grade, and extend north and eastward beneath the adjoining parking lot. The consultant estimated that the volume of hydrocarbon-impacted soil (i.e., soil with TPH concentrations greater than 100 milligrams per kilogram) left in place was 621 cubic yards. The initial release case for the site (#H20578-001) was consolidated with the second release case (#H20578-002) by DEH on April 28, 2011. Due to the intermittent frequency of groundwater monitoring and sampling at the site in the past, DEH required four quarters of consecutive monitoring and sampling and preparation of a Corrective Action Plan (CAP) in order to consider the site for closure. The CAP recommended remediation by natural attenuation and was approved by DEH on June 26, 2012. Groundwater analytical data presented in the CAP indicate that the dissolved gasoline plume is stable and that benzene, toluene, and ethylbenzene are no longer detected in groundwater samples. Xylene was detected in one well sample during the most



MAP FINDINGS  
FOCUS MAP 12

Map ID      Site      Database(s)      EPA ID Number

---

**CITY OF ESCONDIDO (Continued)**

**S100733702**

recent monitoring and sampling round in November 2011 at a concentration of 0.012 mg/l. Due to the lac

[Click here to access the California GeoTracker records for this facility:](#)

Contact:

Global Id: T0607301215  
Contact Type: Local Agency Caseworker  
Contact Name: CAROL FENNER  
Organization Name: SAN DIEGO COUNTY LOP  
Address: P.O. Box 129261  
City: San Diego  
Email: carol.fenner@sdcounty.ca.gov  
Phone Number: Not reported

Status History:

Global Id: T0607301215  
Status: Open - Case Begin Date  
Status Date: 03/17/1993

Global Id: T0607301215  
Status: Completed - Case Closed  
Status Date: 01/31/2013

Global Id: T0607301215  
Status: Open - Remediation  
Status Date: 01/21/1997

Global Id: T0607301215  
Status: Open - Site Assessment  
Status Date: 01/08/2010

Global Id: T0607301215  
Status: Open - Site Assessment  
Status Date: 01/02/2012

Global Id: T0607301215  
Status: Open - Site Assessment  
Status Date: 06/26/2012

Regulatory Activities:

Global Id: T0607301215  
Action Type: ENFORCEMENT  
Date: 01/12/2010  
Action: Letter - Notice

Global Id: T0607301215  
Action Type: RESPONSE  
Date: 01/31/2012  
Action: Monitoring Report - Quarterly

Global Id: T0607301215  
Action Type: RESPONSE  
Date: 01/31/2012  
Action: CAP/RAP - Feasibility Study Report

Global Id: T0607301215

MAP FINDINGS  
FOCUS MAP 12

Map ID	Site	Database(s)	EPA ID Number
--------	------	-------------	---------------

**CITY OF ESCONDIDO (Continued)**

**S100733702**

Action Type:	RESPONSE
Date:	04/30/2011
Action:	Monitoring Report - Quarterly - Regulator Responded
Global Id:	T0607301215
Action Type:	ENFORCEMENT
Date:	05/18/1993
Action:	Notice of Responsibility
Global Id:	T0607301215
Action Type:	Other
Date:	01/01/1950
Action:	Leak Stopped
Global Id:	T0607301215
Action Type:	RESPONSE
Date:	03/13/2012
Action:	CAP/RAP - Feasibility Study Report - Regulator Responded
Global Id:	T0607301215
Action Type:	ENFORCEMENT
Date:	01/31/2013
Action:	Closure/No Further Action Letter
Global Id:	T0607301215
Action Type:	ENFORCEMENT
Date:	07/09/2009
Action:	Letter - Notice
Global Id:	T0607301215
Action Type:	ENFORCEMENT
Date:	12/29/2009
Action:	Letter - Notice
Global Id:	T0607301215
Action Type:	Other
Date:	01/01/1950
Action:	Leak Discovery
Global Id:	T0607301215
Action Type:	Other
Date:	01/01/1950
Action:	Leak Began
Global Id:	T0607301215
Action Type:	RESPONSE
Date:	06/30/2011
Action:	Monitoring Report - Quarterly
Global Id:	T0607301215
Action Type:	Other
Date:	01/01/1950
Action:	Leak Reported
Global Id:	T0607301215
Action Type:	RESPONSE
Date:	09/30/2011

MAP FINDINGS  
FOCUS MAP 12

Map ID Site Database(s) EPA ID Number

---

**CITY OF ESCONDIDO (Continued)**

**S100733702**

Action: Monitoring Report - Quarterly

**SWEEPS UST:**

Status: Not reported  
Comp Number: 26578  
Number: Not reported  
Board Of Equalization: Not reported  
Referral Date: Not reported  
Action Date: Not reported  
Created Date: Not reported  
Owner Tank Id: Not reported  
SWRCB Tank Id: 37-000-026578-000001  
Tank Status: Not reported  
Capacity: 280  
Active Date: Not reported  
Tank Use: UNKNOWN  
STG: PRODUCT  
Content: Not reported  
Number Of Tanks: 3

Status: Not reported  
Comp Number: 26578  
Number: Not reported  
Board Of Equalization: Not reported  
Referral Date: Not reported  
Action Date: Not reported  
Created Date: Not reported  
Owner Tank Id: Not reported  
SWRCB Tank Id: 37-000-026578-000002  
Tank Status: Not reported  
Capacity: 550  
Active Date: Not reported  
Tank Use: UNKNOWN  
STG: PRODUCT  
Content: Not reported  
Number Of Tanks: Not reported

Status: Not reported  
Comp Number: 26578  
Number: Not reported  
Board Of Equalization: Not reported  
Referral Date: Not reported  
Action Date: Not reported  
Created Date: Not reported  
Owner Tank Id: Not reported  
SWRCB Tank Id: 37-000-026578-000003  
Tank Status: Not reported  
Capacity: 750  
Active Date: Not reported  
Tank Use: UNKNOWN  
STG: PRODUCT  
Content: Not reported  
Number Of Tanks: Not reported

Status: Active  
Comp Number: 26578

MAP FINDINGS  
FOCUS MAP 12

Map ID Site Database(s) EPA ID Number

**CITY OF ESCONDIDO (Continued)**

**S100733702**

Number: 9  
Board Of Equalization: Not reported  
Referral Date: Not reported  
Action Date: 06-26-92  
Created Date: 02-29-88  
Owner Tank Id: Not reported  
SWRCB Tank Id: Not reported  
Tank Status: Not reported  
Capacity: Not reported  
Active Date: Not reported  
Tank Use: Not reported  
STG: Not reported  
Content: Not reported  
Number Of Tanks: Not reported

**SAN DIEGO CO. HMMMD:**

Facility Id: 126578  
Business Type: Not reported  
EPA Id Number: Not reported  
APN: 229-412-04-00  
Last HMMMD Inspection: Not reported  
Permit Status: INAC  
Permit Expiration: Not reported  
Facility Owner: CITY OF ESCONDIDO  
Facility Address: 201 N BROADWAY  
Facility City: ESCONDIDO  
Facility State: CA  
Facility Zip: 92025-2709  
UST Owner: Not reported  
Handle Regulated Hazmat: Not reported  
Own Or Operate UST: Not reported  
Subject To APSA: Not reported  
Generate Haz Waste: Not reported  
Treat Haz Waste: Not reported  
Generate Medical Waste: Not reported

**UST:**

UST Name: UNDERGROUND TANK 126578 T001  
Last Update: 2012-11-02 14:17:38  
Permit Number: 126578  
Tank Type: SINGLE WALL  
Additional Id: 001  
Capacity Gallons: 280  
UST Contents: Not reported  
Other Content Info: SEE FILE FOR CONTENTS  
Reg Status: REMOVED  
Remove Close Date: 1990-01-24 00:00:00  
Year Installed: Not reported  
Pipe Type: Not reported  
Delivery System: Not reported  
Monitor Code: 90  
UST Monitor Method: NO MONITORING ALTERNATIVE SELECTED. VERIFY AND ENTER MONITORING ALTERNATIVE DURING INSPECTION.

UST Name: UNDERGROUND TANK 126578 T002  
Last Update: 2012-11-02 14:17:38  
Permit Number: 126578

MAP FINDINGS  
FOCUS MAP 12

Map ID	Site	Database(s)	EPA ID Number
--------	------	-------------	---------------

**CITY OF ESCONDIDO (Continued)**

**S100733702**

Tank Type: SINGLE WALL  
 Additional Id: 002  
 Capacity Gallons: 550  
 UST Contents: Not reported  
 Other Content Info: SEE FILE FOR CONTENTS  
 Reg Status: REMOVED  
 Remove Close Date: 1990-01-24 00:00:00  
 Year Installed: Not reported  
 Pipe Type: Not reported  
 Delivery System: Not reported  
 Monitor Code: 90  
 UST Monitor Method: NO MONITORING ALTERNATIVE SELECTED. VERIFY AND ENTER MONITORING ALTERNATIVE DURING INSPECTION.

UST Name: UNDERGROUND TANK 126578 T003  
 Last Update: 2012-11-02 14:17:38  
 Permit Number: 126578  
 Tank Type: SINGLE WALL  
 Additional Id: 003  
 Capacity Gallons: 750  
 UST Contents: Not reported  
 Other Content Info: SEE FILE FOR CONTENTS  
 Reg Status: REMOVED  
 Remove Close Date: 1990-01-24 00:00:00  
 Year Installed: Not reported  
 Pipe Type: Not reported  
 Delivery System: Not reported  
 Monitor Code: 90  
 UST Monitor Method: NO MONITORING ALTERNATIVE SELECTED. VERIFY AND ENTER MONITORING ALTERNATIVE DURING INSPECTION.

UST Name: UNDERGROUND TANK 126578 T004  
 Last Update: 2012-11-02 14:17:38  
 Permit Number: 126578  
 Tank Type: UNKNOWN  
 Additional Id: AT2887  
 Capacity Gallons: 800  
 UST Contents: REGULAR UNLEADED  
 Other Content Info: REGULAR UNLEADED  
 Reg Status: REMOVED  
 Remove Close Date: 1993-03-17 00:00:00  
 Year Installed: Not reported  
 Pipe Type: Not reported  
 Delivery System: Not reported  
 Monitor Code: 90  
 UST Monitor Method: NO MONITORING ALTERNATIVE SELECTED. VERIFY AND ENTER MONITORING ALTERNATIVE DURING INSPECTION.

**SAN DIEGO CO. SAM:**

Case Number: H26578-001  
 Agency: DEH Site Assessment & Mitigation  
**Funding: LOP - State Fund**  
 Facility Type: Drinking Water Aquifer Impacted  
 Facility Status: Closed Case  
 Date: 1/22/2010  
 Date Began: 1/24/1990

MAP FINDINGS  
FOCUS MAP 12

Map ID Site Database(s) EPA ID Number

**CITY OF ESCONDIDO (Continued)**

**S100733702**

Case Number: H26578-002  
Agency: DEH Site Assessment & Mitigation  
**Funding: LOP - State Fund**  
Facility Type: Drinking Water Aquifer Impacted  
Facility Status: Remedial Investigation  
Date: 1/1/2001  
Date Began: 3/17/1993

75

**CITY OF ESCONDIDO  
101 MAPLE ST N  
ESCONDIDO, CA 92025**

**LUST S104406451  
N/A**

LUST REG 9:

Region: 9  
Status: Preliminary site assessment underway  
Case Number: 9UT2457  
Local Case: H26578-002  
Substance: Unleaded Gasoline  
Qty Leaked: 0  
Abate Method: Not reported  
Local Agency: San Diego  
How Found: Tank Closure  
How Stopped: Close Tank  
Source: Unknown  
Cause: Unknown  
Lead Agency: Local Agency  
Case Type: Aquifer affected  
Date Found: 03/17/1993  
Date Stopped: 03/17/1993  
Confirm Date: 03/17/1993  
Submit Workplan: 3/17/93  
Prelim Assess: 03/17/1993  
Desc Pollution: Not reported  
Remed Plan: / /  
Remed Action: Not reported  
Began Monitor: Not reported  
Release Date: 05/13/1993  
Enforce Date: Not reported  
Closed Date: Not reported  
Enforce Type: Not reported  
Pilot Program: LOP  
Basin Number: 904.62  
GW Depth: 9'  
Beneficial Use: Municipal groundwater use  
NPDES Number: Not reported  
Priority: 1B  
File Dispn: Not reported  
Interim Remedial Actions: Yes  
Cleanup and Abatement order Number: Not reported  
Waste Discharge Requirement Number: Not reported

MAP FINDINGS  
FOCUS MAP 12

Map ID	Site	Database(s)	EPA ID Number
75	<b>DEPT OF PUBLIC WORKS</b> <b>101 MAPLE</b> <b>ESCONDIDO, CA 92025</b>	<b>HIST CORTESE</b> <b>LUST</b>	<b>S101301627</b> <b>N/A</b>
	HIST CORTESE: Region: CORTESE Facility County Code: 37 Reg By: LTNKA Reg Id: 9UT1611  Region: CORTESE Facility County Code: 37 Reg By: LTNKA Reg Id: 9UT2457		
	LUST REG 9: Region: 9 Status: Preliminary site assessment underway Case Number: 9UT1611 Local Case: H26578-001 Substance: Gasoline Qty Leaked: Not reported Abate Method: Not reported Local Agency: San Diego How Found: Tank Closure How Stopped: Close Tank Source: Tank Cause: Corrosion Lead Agency: Local Agency Case Type: Aquifer affected Date Found: 01/24/1990 Date Stopped: 01/24/1990 Confirm Date: 01/24/1990 Submit Workplan: Not reported Prelim Assess: 02/09/1990 Desc Pollution: Not reported Remed Plan: / / Remed Action: Not reported Began Monitor: Not reported Release Date: 01/24/1990 Enforce Date: 1/30/90 Closed Date: Not reported Enforce Type: SEL Pilot Program: LOP Basin Number: 904.62 GW Depth: 6 Beneficial Use: Municipal groundwater use NPDES Number: Not reported Priority: 2B File Dispn: Not reported Interim Remedial Actions: Yes Cleanup and Abatement order Number: Not reported Waste Discharge Requirement Number: Not reported		

MAP FINDINGS  
FOCUS MAP 12

Map ID	Site	Database(s)	EPA ID Number
75	<b>SCHNACK E P</b> <b>210 W GRAND AVE</b> <b>SAN DIEGO, CA</b>  EDR Historical Auto Stations: Name: ESCONDIDO GARAGE Year: 1933 Type: AUTOMOBILE REPAIRING  Name: SCHNACK E P Year: 1938 Type: AUTOMOBILE REPAIRING	EDR US Hist Auto Stat	1008995446 N/A
75	<b>ESCONDIDO GARAGE</b> <b>210 W GRAND AVE</b> <b>ESCONDIDO, CA</b>  EDR Historical Auto Stations: Name: ESCONDIDO GARAGE Year: 1930 Type: AUTOMOBILE GARAGES	EDR US Hist Auto Stat	1008989233 N/A
75	<b>HALL &amp; VANDERHOEF</b> <b>226 W GRAND AVE</b> <b>SAN DIEGO, CA</b>  EDR Historical Auto Stations: Name: HALL & VANDERHOEF Year: 1927 Type: AUTOMOBILE REPAIRING AND SERVICE STATIONS	EDR US Hist Auto Stat	1008995292 N/A
75	<b>STUBBS C H</b> <b>251 W GRAND AVE</b> <b>SAN DIEGO, CA</b>  EDR Historical Auto Stations: Name: STUBBS C H Year: 1938 Type: AUTOMOBILE REPAIRING	EDR US Hist Auto Stat	1008995807 N/A
75	<b>MOBIL SERVICE STATION #18-EQ7</b> <b>300 GRAND AVE W</b> <b>ESCONDIDO, CA 92025</b>  LUST REG 9: Region: 9 Status: Case Closed Case Number: 9UT295 Local Case: H10475-001 Substance: Gasoline Qty Leaked: 0 Abate Method: Not reported Local Agency: San Diego How Found: Tank Closure How Stopped: Close Tank	LUST SAN DIEGO CO. SAM	S104406468 N/A



MAP FINDINGS  
FOCUS MAP 12

Map ID      Site      Database(s)      EPA ID Number

---

**MOBIL SERVICE STATION #18-EQ7 (Continued)**

**S104406468**

Source: Piping  
Cause: Structure Failure  
Lead Agency: Local Agency  
Case Type: Aquifer affected  
Date Found: 03/24/1986  
Date Stopped: 03/24/1986  
Confirm Date: 03/24/1986  
Submit Workplan: Not reported  
Prelim Assess: 01/16/1987  
Desc Pollution: 2/1/93  
Remed Plan: / /  
Remed Action: Not reported  
Began Monitor: Not reported  
Release Date: 03/24/1986  
Enforce Date: Not reported  
Closed Date: 11/3/98  
Enforce Type: Not reported  
Pilot Program: LOP  
Basin Number: 908.22  
GW Depth: 7.58  
Beneficial Use: No Beneficial groundwater use  
NPDES Number: Not reported  
Priority: 2A  
File Dispn: File discarded, case closed  
Interim Remedial Actions: Yes  
Cleanup and Abatement order Number: Not reported  
Waste Discharge Requirement Number: Not reported

**SAN DIEGO CO. SAM:**

Case Number: H10475-002  
Agency: DEH Site Assessment & Mitigation  
**Funding: Private - VAP**  
Facility Type: Soils Only  
Facility Status: Closed Case  
Date: 6/5/2002  
Date Began: 5/13/2002

75

**BARNEYS SERVICE CENTER  
300 W GRAND AVE  
ESCONDIDO, CA 92025**

**HIST UST      U001571388  
N/A**

**HIST UST:**

Region: STATE  
Facility ID: 00000043922  
Facility Type: Gas Station  
Other Type: Not reported  
Total Tanks: 0003  
Contact Name: Not reported  
Telephone: 6197456651  
Owner Name: H.E. BARNTHOUSE  
Owner Address: 300 W. GRAND AVE.  
Owner City,St,Zip: ESCONDIDO, CA 92025

Tank Num: 001  
Container Num: 2  
Year Installed: Not reported  
Tank Capacity: 00007500

MAP FINDINGS  
FOCUS MAP 12

Map ID Site Database(s) EPA ID Number

**BARNEYS SERVICE CENTER (Continued)**

**U001571388**

Tank Used for: PRODUCT  
Type of Fuel: REGULAR  
Tank Construction: Not reported  
Leak Detection: Stock Inventor

Tank Num: 002  
Container Num: 3  
Year Installed: 1925  
Tank Capacity: 00004000  
Tank Used for: PRODUCT  
Type of Fuel: UNLEADED  
Tank Construction: Not reported  
Leak Detection: Stock Inventor

Tank Num: 003  
Container Num: 1  
Year Installed: 1962  
Tank Capacity: 00007500  
Tank Used for: PRODUCT  
Type of Fuel: UNLEADED  
Tank Construction: Not reported  
Leak Detection: Stock Inventor

75

**BARNEYS SERVICE CENTER  
300 W GRAND AV  
ESCONDIDO, CA 92025**

**San Diego Co. HMMD S105035124  
SAN DIEGO CO. SAM N/A**

SAN DIEGO CO. HMMD:

Facility Id: 110475  
Business Type: 6HK03  
EPA Id Number: Not reported  
APN: 229-411-16-00  
Last HMMD Inspection: Not reported  
Permit Status: INAC  
Permit Expiration: 06/15/1994  
Facility Owner: MOBIL OIL CORPORATION  
Facility Address: 300 W GRAND AV  
Facility City: ESCONDIDO  
Facility State: CA  
Facility Zip: 92025-2606  
UST Owner: Not reported  
Handle Regulated Hazmat: Not reported  
Own Or Operate UST: Not reported  
Subject To APSA: Not reported  
Generate Haz Waste: Not reported  
Treat Haz Waste: Not reported  
Generate Medical Waste: Not reported

UST:

UST Name: UNDERGROUND TANK 110475 T001  
Last Update: 2012-11-02 14:17:38  
Permit Number: 110475  
Tank Type: SINGLE WALL  
Additional Id: 1  
Capacity Gallons: 7500  
UST Contents: LEADED  
Other Content Info: LEADED  
Reg Status: REMOVED

MAP FINDINGS  
FOCUS MAP 12

Map ID Site Database(s) EPA ID Number

**BARNEYS SERVICE CENTER (Continued)**

**S105035124**

Remove Close Date: 1986-11-08 00:00:00  
 Year Installed: Not reported  
 Pipe Type: Not reported  
 Delivery System: Not reported  
 Monitor Code: 90  
 UST Monitor Method: NO MONITORING ALTERNATIVE SELECTED. VERIFY AND ENTER MONITORING ALTERNATIVE DURING INSPECTION.

UST Name: UNDERGROUND TANK 110475 T002  
 Last Update: 2012-11-02 14:17:38  
 Permit Number: 110475  
 Tank Type: SINGLE WALL  
 Additional Id: 2  
 Capacity Gallons: 7500  
 UST Contents: REGULAR UNLEADED  
 Other Content Info: REGULAR UNLEADED  
 Reg Status: REMOVED  
 Remove Close Date: 1986-11-08 00:00:00  
 Year Installed: Not reported  
 Pipe Type: Not reported  
 Delivery System: Not reported  
 Monitor Code: 90  
 UST Monitor Method: NO MONITORING ALTERNATIVE SELECTED. VERIFY AND ENTER MONITORING ALTERNATIVE DURING INSPECTION.

UST Name: UNDERGROUND TANK 110475 T003  
 Last Update: 2012-11-02 14:17:38  
 Permit Number: 110475  
 Tank Type: SINGLE WALL  
 Additional Id: 3  
 Capacity Gallons: 4500  
 UST Contents: PREMIUM UNLEADED  
 Other Content Info: PREMIUM UNLEADED  
 Reg Status: REMOVED  
 Remove Close Date: 1986-11-08 00:00:00  
 Year Installed: Not reported  
 Pipe Type: Not reported  
 Delivery System: Not reported  
 Monitor Code: 90  
 UST Monitor Method: NO MONITORING ALTERNATIVE SELECTED. VERIFY AND ENTER MONITORING ALTERNATIVE DURING INSPECTION.

UST Name: UNDERGROUND TANK 110475 T004  
 Last Update: 2012-11-02 14:17:38  
 Permit Number: 110475  
 Tank Type: SINGLE WALL  
 Additional Id: 4  
 Capacity Gallons: 280  
 UST Contents: Not reported  
 Other Content Info: WASTE OIL  
 Reg Status: REMOVED  
 Remove Close Date: 1986-11-08 00:00:00  
 Year Installed: Not reported  
 Pipe Type: Not reported  
 Delivery System: Not reported  
 Monitor Code: 90  
 UST Monitor Method: NO MONITORING ALTERNATIVE SELECTED. VERIFY AND ENTER MONITORING ALTERNATIVE DURING INSPECTION.

MAP FINDINGS  
FOCUS MAP 12

Map ID	Site	Database(s)	EPA ID Number
--------	------	-------------	---------------

**BARNEYS SERVICE CENTER (Continued)**

**S105035124**

ALTERNATIVE DURING INSPECTION.

Facility Id: 105485  
 Business Type: Not reported  
 EPA Id Number: Not reported  
 APN: 229-411-16-00  
 Last HMMI Inspection: Not reported  
 Permit Status: INAC  
 Permit Expiration: Not reported  
 Facility Owner: Not reported  
 Facility Address: Not reported  
 Facility City: Not reported  
 Facility State: Not reported  
 Facility Zip: Not reported  
 UST Owner: Not reported  
 Handle Regulated Hazmat: Not reported  
 Own Or Operate UST: Not reported  
 Subject To APSA: Not reported  
 Generate Haz Waste: Not reported  
 Treat Haz Waste: Not reported  
 Generate Medical Waste: Not reported

**SAN DIEGO CO. SAM:**

Case Number: H10475-001  
 Agency: DEH Site Assessment & Mitigation  
**Funding: LOP - Federal Fund**  
 Facility Type: Drinking Water Aquifer Impacted  
 Facility Status: Closed Case  
 Date: 9/24/1998  
 Date Began: 3/24/1986

75

**H.E. BARNTHOUSE  
300 W GRAND AV  
ESCONDIDO, CA 92025**

**LUST S100727034  
N/A**

**LUST:**

Region: STATE  
 Global Id: T0607301716  
 Latitude: 33.120413  
 Longitude: -117.084729  
 Case Type: LUST Cleanup Site  
 Status: Completed - Case Closed  
 Status Date: 09/24/1998  
 Lead Agency: SAN DIEGO COUNTY LOP  
 Case Worker: Not reported  
 Local Agency: Not reported  
 RB Case Number: 9UT295  
 LOC Case Number: H10475-001  
 File Location: Local Agency  
 Potential Media Affect: Aquifer used for drinking water supply  
 Potential Contaminants of Concern: Gasoline  
 Site History: Not reported

Click here to access the California GeoTracker records for this facility:

Status History:  
 Global Id: T0607301716

MAP FINDINGS  
FOCUS MAP 12

Map ID	Site	Database(s)	EPA ID Number
--------	------	-------------	---------------

**H.E. BARNTHOUSE (Continued)**

**S100727034**

Status: Completed - Case Closed  
Status Date: 09/24/1998

Global Id: T0607301716  
Status: Open - Case Begin Date  
Status Date: 03/24/1986

Regulatory Activities:

Global Id: T0607301716  
Action Type: ENFORCEMENT  
Date: 05/26/1998  
Action: Clean Up Fund - Case Closure Review Summary Report (RSR)

Global Id: T0607301716  
Action Type: Other  
Date: 01/01/1950  
Action: Leak Stopped

Global Id: T0607301716  
Action Type: Other  
Date: 01/01/1950  
Action: Leak Began

Global Id: T0607301716  
Action Type: ENFORCEMENT  
Date: 03/24/1986  
Action: Notice of Responsibility

Global Id: T0607301716  
Action Type: Other  
Date: 01/01/1950  
Action: Leak Discovery

Global Id: T0607301716  
Action Type: Other  
Date: 01/01/1950  
Action: Leak Reported

75

**H.E. BARNTHOUSE  
300 W GRAND AVE  
ESCONDIDO, CA 92025**

**HIST UST U001571442  
SWEEPS UST N/A**

HIST UST:

Region: STATE  
Facility ID: 00000039259  
Facility Type: Gas Station  
Other Type: Not reported  
Total Tanks: 0004  
Contact Name: Not reported  
Telephone: 6197456651  
Owner Name: MOBIL OIL CORPORATION  
Owner Address: 612 S. FLOWER STREET  
Owner City,St,Zip: LOS ANGELES, CA 90017

Tank Num: 001  
Container Num: 1

MAP FINDINGS  
FOCUS MAP 12

Map ID Site Database(s) EPA ID Number

---

**H.E. BARNTHOUSE (Continued)**

**U001571442**

Year Installed: Not reported  
Tank Capacity: 00008000  
Tank Used for: PRODUCT  
Type of Fuel: UNLEADED  
Tank Construction: Not reported  
Leak Detection: Stock Inventor

Tank Num: 002  
Container Num: 2  
Year Installed: Not reported  
Tank Capacity: 00006000  
Tank Used for: PRODUCT  
Type of Fuel: REGULAR  
Tank Construction: Not reported  
Leak Detection: Stock Inventor

Tank Num: 003  
Container Num: 3  
Year Installed: Not reported  
Tank Capacity: 00004000  
Tank Used for: PRODUCT  
Type of Fuel: PREMIUM  
Tank Construction: Not reported  
Leak Detection: Stock Inventor

Tank Num: 004  
Container Num: 4  
Year Installed: Not reported  
Tank Capacity: 00000280  
Tank Used for: WASTE  
Type of Fuel: WASTE OIL  
Tank Construction: Not reported  
Leak Detection: Stock Inventor

**SWEEPS UST:**

Status: Not reported  
Comp Number: 10475  
Number: Not reported  
Board Of Equalization: 44-000400  
Referral Date: Not reported  
Action Date: Not reported  
Created Date: Not reported  
Owner Tank Id: Not reported  
SWRCB Tank Id: 37-000-010475-000001  
Tank Status: Not reported  
Capacity: 7500  
Active Date: Not reported  
Tank Use: M.V. FUEL  
STG: PRODUCT  
Content: LEADED  
Number Of Tanks: 4

Status: Not reported  
Comp Number: 10475  
Number: Not reported  
Board Of Equalization: 44-000400  
Referral Date: Not reported

MAP FINDINGS  
FOCUS MAP 12

Map ID	Site	Database(s)	EPA ID Number
--------	------	-------------	---------------

**H.E. BARNTHOUSE (Continued)**

**U001571442**

Action Date: Not reported  
 Created Date: Not reported  
 Owner Tank Id: Not reported  
 SWRCB Tank Id: 37-000-010475-000002  
 Tank Status: Not reported  
 Capacity: 7500  
 Active Date: Not reported  
 Tank Use: M.V. FUEL  
 STG: PRODUCT  
 Content: REG UNLEADED  
 Number Of Tanks: Not reported

Status: Not reported  
 Comp Number: 10475  
 Number: Not reported  
 Board Of Equalization: 44-000400  
 Referral Date: Not reported  
 Action Date: Not reported  
 Created Date: Not reported  
 Owner Tank Id: Not reported  
 SWRCB Tank Id: 37-000-010475-000003  
 Tank Status: Not reported  
 Capacity: 4500  
 Active Date: Not reported  
 Tank Use: M.V. FUEL  
 STG: PRODUCT  
 Content: LEADED  
 Number Of Tanks: Not reported

Status: Not reported  
 Comp Number: 10475  
 Number: Not reported  
 Board Of Equalization: 44-000400  
 Referral Date: Not reported  
 Action Date: Not reported  
 Created Date: Not reported  
 Owner Tank Id: Not reported  
 SWRCB Tank Id: 37-000-010475-000004  
 Tank Status: Not reported  
 Capacity: 280  
 Active Date: Not reported  
 Tank Use: PETROLEUM  
 STG: WASTE  
 Content: Not reported  
 Number Of Tanks: Not reported

75

**H.E. BARNTHOUSE  
300 GRAND AV  
ESCONDIDO, CA 92025**

**HIST CORTESE S101301623  
SLIC N/A**

HIST CORTESE:  
 Region: CORTESE  
 Facility County Code: 37  
 Reg By: LTNKA  
 Reg Id: 9UT295

SLIC:

MAP FINDINGS  
FOCUS MAP 12

Map ID Site Database(s) EPA ID Number

**H.E. BARNTHOUSE (Continued)**

**S101301623**

Region: STATE  
**Facility Status: Completed - Case Closed**  
 Status Date: 06/05/2002  
 Global Id: T0608160064  
 Lead Agency: SAN DIEGO COUNTY LOP  
 Lead Agency Case Number: H10475-002  
 Latitude: 33.123097  
 Longitude: -117.07878  
 Case Type: Cleanup Program Site  
 Case Worker: Not reported  
 Local Agency: Not reported  
 RB Case Number: Not reported  
 File Location: Local Agency  
 Potential Media Affected: Not reported  
 Potential Contaminants of Concern: Not reported  
 Site History: Not reported

[Click here to access the California GeoTracker records for this facility:](#)

75

**HELLER-EBELING AT0044**  
**350 W GRAND AVE**  
**ESCONDIDO, CA 92025**

**SWEEPS UST S106927208**  
**N/A**

**SWEEPS UST:**

Status: Not reported  
 Comp Number: 20292  
 Number: Not reported  
 Board Of Equalization: 44-023160  
 Referral Date: Not reported  
 Action Date: Not reported  
 Created Date: Not reported  
 Owner Tank Id: Not reported  
 SWRCB Tank Id: 37-000-020292-000001  
 Tank Status: Not reported  
 Capacity: 550  
 Active Date: Not reported  
 Tank Use: M.V. FUEL  
 STG: PRODUCT  
 Content: REG UNLEADED  
 Number Of Tanks: 2

Status: Not reported  
 Comp Number: 20292  
 Number: Not reported  
 Board Of Equalization: 44-023160  
 Referral Date: Not reported  
 Action Date: Not reported  
 Created Date: Not reported  
 Owner Tank Id: Not reported  
 SWRCB Tank Id: 37-000-020292-000002  
 Tank Status: Not reported  
 Capacity: 550  
 Active Date: Not reported  
 Tank Use: M.V. FUEL  
 STG: PRODUCT  
 Content: LEADED  
 Number Of Tanks: Not reported



MAP FINDINGS  
FOCUS MAP 12

Map ID	Site	Database(s)	EPA ID Number
75	<b>TEXACO</b> <b>209 ESCONDIDO BLVD S</b> <b>ESCONDIDO, CA 92025</b>  HIST CORTESE: Region: CORTESE Facility County Code: 37 Reg By: LTNKA Reg Id: 9UT2092  LUST REG 9: Region: 9 Status: Preliminary site assessment underway Case Number: 9UT2092 Local Case: H32118-001 Substance: Gasoline Qty Leaked: 1000 Abate Method: Not reported Local Agency: San Diego How Found: Other Means How Stopped: Other Means Source: Unknown Cause: Unknown Lead Agency: Local Agency Case Type: Aquifer affected Date Found: 12/06/1991 Date Stopped: 12/06/1991 Confirm Date: 04/08/1980 Submit Workplan: Not reported Prelim Assess: 11/14/1983 Desc Pollution: Not reported Remed Plan: / / Remed Action: Not reported Began Monitor: Not reported Release Date: 12/06/1991 Enforce Date: Not reported Closed Date: Not reported Enforce Type: Not reported Pilot Program: LOP Basin Number: 905.23 GW Depth: Not reported Beneficial Use: Municipal groundwater use NPDES Number: Not reported Priority: 2B File Dispn: Not reported Interim Remedial Actions: No Cleanup and Abatement order Number: Not reported Waste Discharge Requirement Number: Not reported	<b>HIST CORTESE</b> <b>LUST</b>	<b>S104406441</b> <b>N/A</b>
75	<b>TEXACO</b> <b>209 S ESCONDIDO BL</b> <b>ESCONDIDO, CA 92025</b>  LUST: Region: STATE Global Id: T0607300862 Latitude: 33.1189705108254 Longitude: -117.083702087402 Case Type: LUST Cleanup Site	<b>LUST</b> <b>San Diego Co. HMMD</b> <b>SAN DIEGO CO. SAM</b>	<b>S106063439</b> <b>N/A</b>

MAP FINDINGS  
FOCUS MAP 12

Map ID Site Database(s) EPA ID Number

**TEXACO (Continued)**

**S106063439**

Status: Open - Eligible for Closure  
 Status Date: 07/01/2013  
 Lead Agency: SAN DIEGO COUNTY LOP  
 Case Worker: NS  
 Local Agency: SAN DIEGO COUNTY LOP  
 RB Case Number: 9UT2092  
 LOC Case Number: H32118-001  
 File Location: Local Agency  
 Potential Media Affect: Aquifer used for drinking water supply  
 Potential Contaminants of Concern: Gasoline  
 Site History: This case was opened in December 1991 when DEH was notified that free product had been detected in monitoring wells installed adjacent to the site by Pacific Bell to investigate potential impacts to utilities. The site in 1991 was and is currently a Discount Tire store. A former Texaco station operated at the site from 1928 until 1984 when the site was redeveloped into a Discount Tire Store. The adjacent property located at 339 West Second Avenue was a former Texaco bulk petroleum depot (TBPD) which had several aboveground storage tanks for oil and gasoline storage. The TBPD operated from 1928 until 1975. Two product line releases were reported by the consultant occurring in 1980 and 1982. In April 1980, a product line leaked approximately 185 gallons of product and in February 1982, a product line reported leaked approximately 762 gallons of product. Five well were installed in 1982 to recover free product. Soil samples were collected and analyzed for gasoline and its constituents from one soil boring and borings from 23 monitoring wells associated with the site. The data indicated soil impacts from three to seven feet below ground surface in the vicinity of the former USTs and dispenser island locations at the northeast perimeter of the site, and in the former AST area of the adjacent property. Additional impacts were noted at 10.5 feet down-gradient of the former used oil UST within the current building footprint. Based on these data, the consultant estimated that there were 1,970 cubic yards of petroleum contaminated soil remaining onsite associated with the UST system. Additionally, an estimated 306 cubic yards of contaminated soil remain on the adjacent TBFD property. A total of 27 monitoring wells were installed at the site between 1982 and 2009. Three wells were destroyed and four of these wells were replaced in 2009. Groundwater monitoring began in June 1992 and was continued until July 2012. Groundwater is present at depths ranging from 2.86 to 9.01 feet below ground surface. Groundwater flows to the west-northwest with a hydraulic gradient of 0.02. Free product was initially detected floating on the water table in 1982 and again in 1991 in a well adjacent to the site. During the groundwater monitoring period, free product was only detected in well MW-7, from 1992 until 1995. Free product has not been detected in the site well since 1995. Dissolved phase gasoline constituents were detected in groundwater beneath the site and immediately down-gradient of the site. The benzene plume originated in the former dispenser area (well MW-4R) and currently extends down-gradient to well MW-15 on the adjacent TBFD property. The dissolved phase MTBE plume also originated in the former dispenser area (well MW4R) and low concentration (<5 ug/l) are present down-gradient and beneath the adjacent TBFD property. The TBA plume also appears to have originated in the former dispenser area, and was also detected side/up-gradient in well MW-13 on the adjacent TBFD property. The consultant reported that the upper 6 to 8 feet of soil was removed from the former TBFD property in 1975 when the ASTs

MAP FINDINGS  
FOCUS MAP 12

Map ID Site Database(s) EPA ID Number

**TEXACO (Continued)**

**S106063439**

were removed. Free product removal using a vacuum truck was conducted at the site from February 1982 to March 1982. The volume of product recovered during this time period is unknown. From May 1983 to May 1984, free product recovery using a vacuum truck was conducted from 8 site wells. An estimated total of approximately 280 gallons of product were recovered during this time. Groundwater in the area of the site is classified as beneficial use for municipal, agricultural and industrial service supply. The consultant conducted a sensitive receptor survey for the site which indicated that there were three production wells located within one mile of the site. The consultant indicated that these well were too far away to be impacted by the site. The consultant reported that the San Diego County Wate

[Click here to access the California GeoTracker records for this facility:](#)

**Contact:**

Global Id: T0607300862  
 Contact Type: Local Agency Caseworker  
 Contact Name: NASSER SIONIT  
 Organization Name: SAN DIEGO COUNTY LOP  
 Address: P.O. Box 129261  
 City: San Diego  
 Email: nasser.sionit@sdcounty.ca.gov  
 Phone Number: Not reported

**Status History:**

Global Id: T0607300862  
 Status: Open - Case Begin Date  
 Status Date: 04/08/1980

Global Id: T0607300862  
 Status: Open - Eligible for Closure  
 Status Date: 07/01/2013

Global Id: T0607300862  
 Status: Open - Remediation  
 Status Date: 10/17/1991

**Regulatory Activities:**

Global Id: T0607300862  
 Action Type: ENFORCEMENT  
 Date: 03/08/2013  
 Action: Technical Correspondence / Assistance / Other

Global Id: T0607300862  
 Action Type: ENFORCEMENT  
 Date: 07/12/2013  
 Action: Technical Correspondence / Assistance / Other

Global Id: T0607300862  
 Action Type: ENFORCEMENT  
 Date: 06/20/2011  
 Action: Technical Correspondence / Assistance / Other

Global Id: T0607300862  
 Action Type: ENFORCEMENT  
 Date: 10/22/2008

MAP FINDINGS  
FOCUS MAP 12

Map ID	Site	Database(s)	EPA ID Number
	<b>TEXACO (Continued)</b>		<b>S106063439</b>
	Action:	Technical Correspondence / Assistance / Other	
	Global Id:	T0607300862	
	Action Type:	ENFORCEMENT	
	Date:	10/03/2012	
	Action:	Technical Correspondence / Assistance / Other	
	Global Id:	T0607300862	
	Action Type:	ENFORCEMENT	
	Date:	04/09/2012	
	Action:	Technical Correspondence / Assistance / Other	
	Global Id:	T0607300862	
	Action Type:	RESPONSE	
	Date:	04/01/2011	
	Action:	Other Workplan - Regulator Responded	
	Global Id:	T0607300862	
	Action Type:	RESPONSE	
	Date:	02/25/2011	
	Action:	Risk Assessment Report - Regulator Responded	
	Global Id:	T0607300862	
	Action Type:	Other	
	Date:	01/01/1950	
	Action:	Leak Began	
	Global Id:	T0607300862	
	Action Type:	ENFORCEMENT	
	Date:	08/04/2011	
	Action:	Technical Correspondence / Assistance / Other	
	Global Id:	T0607300862	
	Action Type:	ENFORCEMENT	
	Date:	07/07/2010	
	Action:	Technical Correspondence / Assistance / Other	
	Global Id:	T0607300862	
	Action Type:	ENFORCEMENT	
	Date:	04/24/2014	
	Action:	Closure/No Further Action Letter	
	Global Id:	T0607300862	
	Action Type:	ENFORCEMENT	
	Date:	03/01/2011	
	Action:	Technical Correspondence / Assistance / Other	
	Global Id:	T0607300862	
	Action Type:	RESPONSE	
	Date:	07/30/2012	
	Action:	Monitoring Report - Semi-Annually	
	Global Id:	T0607300862	
	Action Type:	RESPONSE	
	Date:	10/30/2012	
	Action:	Monitoring Report - Semi-Annually	

MAP FINDINGS  
FOCUS MAP 12

Map ID	Site	Database(s)	EPA ID Number
--------	------	-------------	---------------

**TEXACO (Continued)**

**S106063439**

Global Id:	T0607300862
Action Type:	ENFORCEMENT
Date:	12/05/2013
Action:	Letter - Notice
Global Id:	T0607300862
Action Type:	ENFORCEMENT
Date:	10/09/2013
Action:	Letter - Notice
Global Id:	T0607300862
Action Type:	ENFORCEMENT
Date:	04/14/2011
Action:	Technical Correspondence / Assistance / Other
Global Id:	T0607300862
Action Type:	Other
Date:	01/01/1950
Action:	Leak Stopped
Global Id:	T0607300862
Action Type:	RESPONSE
Date:	07/30/2011
Action:	Monitoring Report - Semi-Annually - Regulator Responded
Global Id:	T0607300862
Action Type:	RESPONSE
Date:	04/02/2012
Action:	Corrective Action Plan / Remedial Action Plan - Regulator Responded
Global Id:	T0607300862
Action Type:	RESPONSE
Date:	06/04/2009
Action:	Sensitive Receptor Survey Report
Global Id:	T0607300862
Action Type:	ENFORCEMENT
Date:	10/17/2013
Action:	Technical Correspondence / Assistance / Other
Global Id:	T0607300862
Action Type:	RESPONSE
Date:	09/25/2012
Action:	CAP/RAP - Other Report - Regulator Responded
Global Id:	T0607300862
Action Type:	RESPONSE
Date:	11/05/2012
Action:	Correspondence - Regulator Responded
Global Id:	T0607300862
Action Type:	RESPONSE
Date:	05/14/2010
Action:	Other Workplan
Global Id:	T0607300862
Action Type:	RESPONSE

MAP FINDINGS  
FOCUS MAP 12

Map ID	Site	Database(s)	EPA ID Number
	<b>TEXACO (Continued)</b>		<b>S106063439</b>
	Date:	12/17/2010	
	Action:	Well Installation Workplan	
	Global Id:	T0607300862	
	Action Type:	RESPONSE	
	Date:	01/30/2011	
	Action:	Monitoring Report - Semi-Annually	
	Global Id:	T0607300862	
	Action Type:	RESPONSE	
	Date:	03/07/2013	
	Action:	Correspondence	
	Global Id:	T0607300862	
	Action Type:	RESPONSE	
	Date:	07/30/2009	
	Action:	Monitoring Report - Quarterly	
	Global Id:	T0607300862	
	Action Type:	Other	
	Date:	01/01/1950	
	Action:	Leak Discovery	
	Global Id:	T0607300862	
	Action Type:	RESPONSE	
	Date:	02/11/2010	
	Action:	Well Installation Report	
	Global Id:	T0607300862	
	Action Type:	RESPONSE	
	Date:	01/30/2010	
	Action:	Monitoring Report - Semi-Annually	
	Global Id:	T0607300862	
	Action Type:	RESPONSE	
	Date:	07/30/2010	
	Action:	Monitoring Report - Semi-Annually	
	Global Id:	T0607300862	
	Action Type:	ENFORCEMENT	
	Date:	12/11/1991	
	Action:	Notice of Responsibility	
	Global Id:	T0607300862	
	Action Type:	RESPONSE	
	Date:	04/05/2010	
	Action:	Site Assessment Report	
	Global Id:	T0607300862	
	Action Type:	ENFORCEMENT	
	Date:	05/19/2010	
	Action:	Technical Correspondence / Assistance / Other	
	Global Id:	T0607300862	
	Action Type:	ENFORCEMENT	
	Date:	11/23/2012	
	Action:	Technical Correspondence / Assistance / Other	

MAP FINDINGS  
FOCUS MAP 12

Map ID	Site	Database(s)	EPA ID Number
--------	------	-------------	---------------

**TEXACO (Continued)**

**S106063439**

Global Id:	T0607300862
Action Type:	ENFORCEMENT
Date:	07/08/2009
Action:	Letter - Notice
Global Id:	T0607300862
Action Type:	ENFORCEMENT
Date:	08/06/2009
Action:	Technical Correspondence / Assistance / Other
Global Id:	T0607300862
Action Type:	Other
Date:	01/01/1950
Action:	Leak Reported
Global Id:	T0607300862
Action Type:	RESPONSE
Date:	06/30/2010
Action:	Other Workplan
Global Id:	T0607300862
Action Type:	RESPONSE
Date:	01/30/2011
Action:	Monitoring Report - Semi-Annually
Global Id:	T0607300862
Action Type:	RESPONSE
Date:	01/30/2012
Action:	Monitoring Report - Semi-Annually

**SAN DIEGO CO. HMMD:**

Facility Id:	132118
Business Type:	Not reported
EPA Id Number:	Not reported
APN:	233-052-15-00
Last HMMD Inspection:	Not reported
Permit Status:	INAC
Permit Expiration:	Not reported
Facility Owner:	TEXACO
Facility Address:	10 UNIVERSAL CITY PLAZA
Facility City:	UNIVERSAL CITY
Facility State:	CA
Facility Zip:	91698-
UST Owner:	Not reported
Handle Regulated Hazmat:	Not reported
Own Or Operate UST:	Not reported
Subject To APSA:	Not reported
Generate Haz Waste:	Not reported
Treat Haz Waste:	Not reported
Generate Medical Waste:	Not reported

**SAN DIEGO CO. SAM:**

Case Number:	H32118-001
Agency:	DEH Site Assessment & Mitigation
<b>Funding:</b>	<b>LOP - State Fund</b>

MAP FINDINGS  
FOCUS MAP 12

Map ID	Site	Database(s)	EPA ID Number
	<p><b>TEXACO (Continued)</b></p> <p>Facility Type: Drinking Water Aquifer Impacted            Facility Status: Remedial Investigation            Date: 10/17/1991            Date Began: 4/8/1980</p>		<b>S106063439</b>
<b>75</b>	<p><b>345 W 2D AVE ESCONDIDO, CA 92025</b></p> <p>EDR Historical Cleaners:</p> <p>Name: TWINKLE TUB LAUNDRY            Year: 1999            Address: 345 W 2D AVE</p> <p>Name: TWINKLE TUB LAUNDRY            Year: 2000            Address: 345 W 2D AVE</p>	<b>EDR US Hist Cleaners</b>	<b>1015047078 N/A</b>
<b>75</b>	<p><b>345 W 2ND AVE ESCONDIDO, CA 92025</b></p> <p>EDR Historical Cleaners:</p> <p>Name: TWINKLE TUB LAUNDRY            Year: 2003            Address: 345 W 2ND AVE</p> <p>Name: TWINKLE TUB LAUNDRY            Year: 2006            Address: 345 W 2ND AVE</p> <p>Name: TWINKLE TUB LAUNDRY            Year: 2008            Address: 345 W 2ND AVE</p> <p>Name: TWINKLE TUB LAUNDRY            Year: 2009            Address: 345 W 2ND AVE</p> <p>Name: TWINKLE TUB LAUNDRY            Year: 2010            Address: 345 W 2ND AVE</p> <p>Name: TWINKLE TUB LAUNDRY &amp; DRY CLEANING            Year: 2011            Address: 345 W 2ND AVE</p> <p>Name: TWINKLE TUB LAUNDRY &amp; DRY CLEANING            Year: 2012            Address: 345 W 2ND AVE</p>	<b>EDR US Hist Cleaners</b>	<b>1015047079 N/A</b>



MAP FINDINGS  
FOCUS MAP 12

Map ID	Site	Database(s)	EPA ID Number
75	<b>CLOVER E E</b> <b>258 W 3RD AVE</b> <b>SAN DIEGO, CA</b>  EDR Historical Auto Stations: Name: CLOVER E E Year: 1933 Type: GASOLINE AND OIL SERVICE STATIONS	EDR US Hist Auto Stat	1008995914 N/A
75	<b>JIM L. DANIELS</b> <b>520 GRAND</b> <b>ESCONDIDO, CA 92025</b>  HIST CORTESE: Region: CORTESE Facility County Code: 37 Reg By: LTNKA Reg Id: 9UT3121  LUST: Region: STATE Global Id: T0607301889 Latitude: 33.118997 Longitude: -117.08756 Case Type: LUST Cleanup Site Status: Completed - Case Closed Status Date: 01/12/1996 Lead Agency: SAN DIEGO COUNTY LOP Case Worker: Not reported Local Agency: Not reported RB Case Number: 9UT3121 LOC Case Number: H06602-001 File Location: Local Agency Potential Media Affect: Aquifer used for drinking water supply Potential Contaminants of Concern: Waste Oil / Motor / Hydraulic / Lubricating Site History: Not reported  Click here to access the California GeoTracker records for this facility:	<b>HIST CORTESE</b> <b>LUST</b> <b>San Diego Co. HMMD</b> <b>SAN DIEGO CO. SAM</b>	S101669481 N/A
	Status History: Global Id: T0607301889 Status: Completed - Case Closed Status Date: 01/12/1996  Global Id: T0607301889 Status: Open - Case Begin Date Status Date: 10/11/1995  Regulatory Activities: Global Id: T0607301889 Action Type: ENFORCEMENT Date: 10/17/1995 Action: Notice of Responsibility  Global Id: T0607301889 Action Type: Other Date: 01/01/1950 Action: Leak Stopped		

MAP FINDINGS  
FOCUS MAP 12

Map ID Site Database(s) EPA ID Number

**JIM L. DANIELS (Continued)**

**S101669481**

Global Id: T0607301889  
Action Type: Other  
Date: 01/01/1950  
Action: Leak Began

Global Id: T0607301889  
Action Type: Other  
Date: 01/01/1950  
Action: Leak Discovery

Global Id: T0607301889  
Action Type: Other  
Date: 01/01/1950  
Action: Leak Reported

**LUST REG 9:**

Region: 9  
Status: Case Closed  
Case Number: 9UT3121  
Local Case: H06602-001  
Substance: Waste Oil  
Qty Leaked: 0  
Abate Method: Not reported  
Local Agency: San Diego  
How Found: Not reported  
How Stopped: Not reported  
Source: Tank  
Cause: Corrosion  
Lead Agency: Local Agency  
Case Type: Other ground water affected  
Date Found: 10/11/1995  
Date Stopped: 10/11/1995  
Confirm Date: / /  
Submit Workplan: Not reported  
Prelim Assess: 10/11/1995  
Desc Pollution: Not reported  
Remed Plan: / /  
Remed Action: 11/3/95  
Began Monitor: Not reported  
Release Date: 10/11/1995  
Enforce Date: 10/17/95  
Closed Date: 1/12/96  
Enforce Type: SEL  
Pilot Program: LOP  
Basin Number: 904.62  
GW Depth: Not reported  
Beneficial Use: Municipal groundwater use  
NPDES Number: Not reported  
Priority: High priority  
File Dispn: Administratively opened on database, however no file physically exists  
Interim Remedial Actions: Not reported  
Cleanup and Abatement order Number: Not reported  
Waste Discharge Requirement Number: Not reported

SAN DIEGO CO. HMMD:

MAP FINDINGS  
FOCUS MAP 12

Map ID Site Database(s) EPA ID Number

**JIM L. DANIELS (Continued)**

**S101669481**

Facility Id: 106602  
 Business Type: Not reported  
 EPA Id Number: Not reported  
 APN: 229-450-06-00  
 Last HMMD Inspection: Not reported  
 Permit Status: INAC  
 Permit Expiration: Not reported  
 Facility Owner: JIM L DANIELS  
 Facility Address: 843 JAMACHA RD  
 Facility City: EL CAJON  
 Facility State: CA  
 Facility Zip: 92019-  
 UST Owner: Not reported  
 Handle Regulated Hazmat: Not reported  
 Own Or Operate UST: Not reported  
 Subject To APSA: Not reported  
 Generate Haz Waste: Not reported  
 Treat Haz Waste: Not reported  
 Generate Medical Waste: Not reported

UST:

UST Name: UNDERGROUND TANK 106602 T001  
 Last Update: 2012-11-02 14:17:38  
 Permit Number: 106602  
 Tank Type: SINGLE WALL  
 Additional Id: 001  
 Capacity Gallons: 500  
 UST Contents: Not reported  
 Other Content Info: WASTE OIL  
 Reg Status: REMOVED  
 Remove Close Date: 1995-11-10 00:00:00  
 Year Installed: Not reported  
 Pipe Type: Not reported  
 Delivery System: Not reported  
 Monitor Code: 90  
 UST Monitor Method: NO MONITORING ALTERNATIVE SELECTED. VERIFY AND ENTER MONITORING ALTERNATIVE DURING INSPECTION.

SAN DIEGO CO. SAM:

Case Number: H06602-001  
 Agency: DEH Site Assessment & Mitigation  
**Funding: LOP - Federal Fund**  
 Facility Type: Drinking Water Aquifer Impacted  
 Facility Status: Closed Case  
 Date: 1/12/1996  
 Date Began: 10/11/1995

MAP FINDINGS  
FOCUS MAP 12

Map ID	Site	Database(s)	EPA ID Number
--------	------	-------------	---------------

75	<b>USPS ESCONDIDO STATION 203 S ORANGE ST ESCONDIDO, CA 92025</b>	<b>LUST HIST UST</b>	<b>U001571518 N/A</b>
----	---------------------------------------------------------------------------	--------------------------	---------------------------

LUST:

Region:	STATE
Global Id:	T0607301196
Latitude:	33.1186901
Longitude:	-117.0848768
Case Type:	LUST Cleanup Site
Status:	Completed - Case Closed
Status Date:	07/30/1993
Lead Agency:	SAN DIEGO COUNTY LOP
Case Worker:	Not reported
Local Agency:	Not reported
RB Case Number:	9UT2438
LOC Case Number:	H20308-001
File Location:	Local Agency
Potential Media Affect:	Aquifer used for drinking water supply
Potential Contaminants of Concern:	Gasoline
Site History:	Not reported

[Click here to access the California GeoTracker records for this facility:](#)

Status History:

Global Id:	T0607301196
Status:	Completed - Case Closed
Status Date:	07/30/1993
Global Id:	T0607301196
Status:	Open - Case Begin Date
Status Date:	05/19/1993

Regulatory Activities:

Global Id:	T0607301196
Action Type:	Other
Date:	01/01/1950
Action:	Leak Stopped
Global Id:	T0607301196
Action Type:	Other
Date:	01/01/1950
Action:	Leak Discovery
Global Id:	T0607301196
Action Type:	Other
Date:	01/01/1950
Action:	Leak Began
Global Id:	T0607301196
Action Type:	Other
Date:	01/01/1950
Action:	Leak Reported

HIST UST:

Region:	STATE
Facility ID:	00000048697
Facility Type:	Other

MAP FINDINGS  
FOCUS MAP 12

Map ID	Site	Database(s)	EPA ID Number
--------	------	-------------	---------------

**USPS ESCONDIDO STATION (Continued)**

**U001571518**

Other Type: U.S. POST  
 Total Tanks: 0001  
 Contact Name: Not reported  
 Telephone: 6192213191  
 Owner Name: UNITED STATES POSTAL SERVICE  
 Owner Address: 2535 MIDWAY DRIVE  
 Owner City,St,Zip: SAN DIEGO, CA 92110

Tank Num: 001  
 Container Num: 33  
 Year Installed: Not reported  
 Tank Capacity: 00010000  
 Tank Used for: PRODUCT  
 Type of Fuel: UNLEADED  
 Tank Construction: Not reported  
 Leak Detection: Stock Inventor, Pressure Test

75

**U.S. POSTAL SERVICE  
203 ORANGE  
ESCONDIDO, CA 92025**

**NPDES S102439494  
HIST CORTESE N/A  
LUST**

**NPDES:**

Npdes Number: CAS000002  
 Facility Status: Active  
 Agency Id: 0  
 Region: 9  
 Regulatory Measure Id: 432124  
 Order No: 2009-0009-DWQ  
 Regulatory Measure Type: Enrollee  
 Place Id: Not reported  
 WDID: 9 37C364883  
 Program Type: Construction  
 Adoption Date Of Regulatory Measure: Not reported  
 Effective Date Of Regulatory Measure: 10/26/2012  
 Expiration Date Of Regulatory Measure: Not reported  
 Termination Date Of Regulatory Measure: Not reported  
 Discharge Name: William Lyon Homes Incorporated  
 Discharge Address: 4695 MacArthur Court  
 Discharge City: Newport Beach  
 Discharge State: California  
 Discharge Zip: 92660

**HIST CORTESE:**

Region: CORTESE  
 Facility County Code: 37  
 Reg By: LTNKA  
 Reg Id: 9UT2438

**LUST REG 9:**

Region: 9  
 Status: Case Closed  
 Case Number: 9UT2438  
 Local Case: H20308-001  
 Substance: Gasoline  
 Qty Leaked: Not reported  
 Abate Method: ETGT  
 Local Agency: San Diego

MAP FINDINGS  
FOCUS MAP 12

Map ID Site Database(s) EPA ID Number

**U.S. POSTAL SERVICE (Continued)**

**S102439494**

How Found: Tank Closure  
 How Stopped: Close Tank  
 Source: Unknown  
 Cause: Unknown  
 Lead Agency: Local Agency  
 Case Type: Aquifer affected  
 Date Found: 05/19/1993  
 Date Stopped: 05/19/1993  
 Confirm Date: 05/19/1993  
 Submit Workplan: 5/19/93  
 Prelim Assess: / /  
 Desc Pollution: Not reported  
 Remed Plan: / /  
 Remed Action: Not reported  
 Began Monitor: Not reported  
 Release Date: 05/19/1993  
 Enforce Date: Not reported  
 Closed Date: 7/29/93  
 Enforce Type: Not reported  
 Pilot Program: LOP  
 Basin Number: 904.62  
 GW Depth: 9'  
 Beneficial Use: Municipal groundwater use  
 NPDES Number: Not reported  
 Priority: Medium priority  
 File Dispn: File discarded, case closed  
 Interim Remedial Actions: Yes  
 Cleanup and Abatement order Number: Not reported  
 Waste Discharge Requirement Number: Not reported

75

**USPS ESCONDIDO STATION  
 203 S ORANGE ST  
 ESCONDIDO, CA 92025**

**SWEEPS UST  
 San Diego Co. HMMD  
 SAN DIEGO CO. SAM**

**S105035383  
 N/A**

SWEEPS UST:

Status: Active  
 Comp Number: 20308  
 Number: 9  
 Board Of Equalization: 44-008859  
 Referral Date: Not reported  
 Action Date: 06-26-92  
 Created Date: 02-29-88  
 Owner Tank Id: Not reported  
 SWRCB Tank Id: 37-000-020308-000001  
 Tank Status: A  
 Capacity: 10000  
 Active Date: Not reported  
 Tank Use: M.V. FUEL  
 STG: P  
 Content: REG UNLEADED  
 Number Of Tanks: 1

SAN DIEGO CO. HMMD:

Facility Id: 120308  
 Business Type: Not reported  
 EPA Id Number: Not reported  
 APN: 233-051-03-00

MAP FINDINGS  
FOCUS MAP 12

Map ID Site Database(s) EPA ID Number

**USPS ESCONDIDO STATION (Continued)**

**S105035383**

Last HMMD Inspection: 01/07/1992  
 Permit Status: INAC  
 Permit Expiration: Not reported  
 Facility Owner: M NELSON-ENVIRONMENTAL COORD  
 Facility Address: 11251 RANCHO CARMEL DR  
 Facility City: SAN DIEGO  
 Facility State: CA  
 Facility Zip: 92199-9732  
 UST Owner: UNITED STATES POSTAL SERVICE  
 Handle Regulated Hazmat: Not reported  
 Own Or Operate UST: Not reported  
 Subject To APSA: Not reported  
 Generate Haz Waste: Not reported  
 Treat Haz Waste: Not reported  
 Generate Medical Waste: Not reported

UST:

UST Name: UNDERGROUND TANK 120308 T001  
 Last Update: 2012-11-02 14:17:38  
 Permit Number: 120308  
 Tank Type: SINGLE WALL  
 Additional Id: 33  
 Capacity Gallons: 10000  
 UST Contents: REGULAR UNLEADED  
 Other Content Info: REGULAR UNLEADED  
 Reg Status: REMOVED  
 Remove Close Date: 1993-05-19 00:00:00  
 Year Installed: Not reported  
 Pipe Type: LINED TRENCH  
 Delivery System: PRESSURE  
 Monitor Code: 05  
 UST Monitor Method: SW TANK DW PIPE W/ POS SHUTOFF-ALARM ON LLD W/ SIRS:SIR ANALY  
 MONTHLY, TANK TEST BIENNIALY, PIPE TEST ANN 0.1 G/HR OR MO 0.2 G/HR

SAN DIEGO CO. SAM:

Case Number: H20308-001  
 Agency: DEH Site Assessment & Mitigation  
**Funding: LOP - Federal Fund**  
 Facility Type: Drinking Water Aquifer Impacted  
 Facility Status: Closed Case  
 Date: 7/30/1993  
 Date Began: 5/19/1993

75

**PHIL HOADLEY  
 540 W GRAND AV  
 ESCONDIDO, CA 92025**

**LUST S100732348  
 SLIC N/A  
 San Diego Co. HMMD  
 SAN DIEGO CO. SAM**

LUST:

Region: STATE  
 Global Id: T0607300571  
 Latitude: 33.118785  
 Longitude: -117.087986  
 Case Type: LUST Cleanup Site  
 Status: Completed - Case Closed  
 Status Date: 03/03/1994  
 Lead Agency: SAN DIEGO COUNTY LOP

MAP FINDINGS  
FOCUS MAP 12

Map ID	Site	Database(s)	EPA ID Number
--------	------	-------------	---------------

**PHIL HOADLEY (Continued)**

**S100732348**

Case Worker:	Not reported
Local Agency:	Not reported
RB Case Number:	9UT1780
LOC Case Number:	H22785-001
File Location:	Local Agency
Potential Media Affect:	Soil
Potential Contaminants of Concern:	Gasoline
Site History:	Not reported

Click here to access the California GeoTracker records for this facility:

Status History:

Global Id:	T0607300571
Status:	Completed - Case Closed
Status Date:	03/03/1994

Global Id:	T0607300571
Status:	Open - Case Begin Date
Status Date:	08/10/1990

Regulatory Activities:

Global Id:	T0607300571
Action Type:	Other
Date:	01/01/1950
Action:	Leak Began

Global Id:	T0607300571
Action Type:	Other
Date:	01/01/1950
Action:	Leak Stopped

Global Id:	T0607300571
Action Type:	ENFORCEMENT
Date:	09/07/1990
Action:	Notice of Responsibility

Global Id:	T0607300571
Action Type:	Other
Date:	01/01/1950
Action:	Leak Discovery

Global Id:	T0607300571
Action Type:	Other
Date:	01/01/1950
Action:	Leak Reported

LUST REG 9:

Region:	9
Status:	Case Closed
Case Number:	9UT1780
Local Case:	H22785-001
Substance:	Unleaded Gasoline
Qty Leaked:	0
Abate Method:	Excavate and Treat - remove contaminated soil and treat (includes spreading or land farming)
Local Agency:	San Diego



MAP FINDINGS  
FOCUS MAP 12

Map ID Site Database(s) EPA ID Number

**PHIL HOADLEY (Continued)**

**S100732348**

How Found: Other Means  
 How Stopped: Other Means  
 Source: Tank  
 Cause: Unknown  
 Lead Agency: Local Agency  
 Case Type: Aquifer affected  
 Date Found: 08/10/1990  
 Date Stopped: 08/10/1990  
 Confirm Date: 08/10/1990  
 Submit Workplan: 9/6/90  
 Prelim Assess: / /  
 Desc Pollution: Not reported  
 Remed Plan: / /  
 Remed Action: Not reported  
 Began Monitor: Not reported  
 Release Date: 08/10/1990  
 Enforce Date: Not reported  
 Closed Date: 3/3/94  
 Enforce Type: Not reported  
 Pilot Program: LOP  
 Basin Number: 904.62  
 GW Depth: 5'  
 Beneficial Use: Municipal groundwater use  
 NPDES Number: Not reported  
 Priority: Low priority. Priority ranking can change over time.  
 File Dispn: File discarded, case closed  
 Interim Remedial Actions: No  
 Cleanup and Abatement order Number: Not reported  
 Waste Discharge Requirement Number: Not reported

**SLIC:**

Region: STATE  
**Facility Status: Completed - Case Closed**  
 Status Date: 01/06/2003  
 Global Id: T0607389047  
 Lead Agency: SAN DIEGO COUNTY LOP  
 Lead Agency Case Number: H22785-002  
 Latitude: 33.118819  
 Longitude: -117.088007  
 Case Type: Cleanup Program Site  
 Case Worker: Not reported  
 Local Agency: Not reported  
 RB Case Number: Not reported  
 File Location: Local Agency  
 Potential Media Affected: Soil  
 Potential Contaminants of Concern: Gasoline  
 Site History: Not reported

[Click here to access the California GeoTracker records for this facility:](#)

**SAN DIEGO CO. HMMD:**

Facility Id: 122785  
 Business Type: Not reported  
 EPA Id Number: Not reported  
 APN: 229-401-16-00  
 Last HMMD Inspection: Not reported

MAP FINDINGS  
FOCUS MAP 12

Map ID Site Database(s) EPA ID Number

**PHIL HOADLEY (Continued)**

**S100732348**

Permit Status: INAC  
 Permit Expiration: Not reported  
 Facility Owner: PHIL HOADLEY  
 Facility Address: 932 W 2ND AV  
 Facility City: ESCONDIDO  
 Facility State: CA  
 Facility Zip: 92025-3964  
 UST Owner: Not reported  
 Handle Regulated Hazmat: Not reported  
 Own Or Operate UST: Not reported  
 Subject To APSA: Not reported  
 Generate Haz Waste: Not reported  
 Treat Haz Waste: Not reported  
 Generate Medical Waste: Not reported

UST:

UST Name: UNDERGROUND TANK 122785 T001  
 Last Update: 2012-11-02 14:17:38  
 Permit Number: 122785  
 Tank Type: UNKNOWN  
 Additional Id: AT2038  
 Capacity Gallons: 550  
 UST Contents: REGULAR UNLEADED  
 Other Content Info: REGULAR UNLEADED  
 Reg Status: REMOVED  
 Remove Close Date: 1990-10-08 00:00:00  
 Year Installed: Not reported  
 Pipe Type: Not reported  
 Delivery System: Not reported  
 Monitor Code: 90  
 UST Monitor Method: NO MONITORING ALTERNATIVE SELECTED. VERIFY AND ENTER MONITORING ALTERNATIVE DURING INSPECTION.

SAN DIEGO CO. SAM:

Case Number: H22785-001  
 Agency: DEH Site Assessment & Mitigation  
**Funding:** **LOP - Federal Fund**  
 Facility Type: Soils Only  
 Facility Status: Closed Case  
 Date: 3/3/1994  
 Date Began: 8/10/1990

Case Number: H22785-002  
 Agency: DEH Site Assessment & Mitigation  
**Funding:** **Private - VAP**  
 Facility Type: Soils Only  
 Facility Status: Closed Case  
 Date: 1/6/2003  
 Date Began: 8/14/2002

MAP FINDINGS  
FOCUS MAP 12

Map ID	Site	Database(s)	EPA ID Number
--------	------	-------------	---------------

75	<b>ALLSTAR TEXACO 555 W GRAND AVE ESCONDIDO, CA 92025</b>	<b>HIST UST SWEEPS UST</b>	<b>U001571511 N/A</b>
----	-------------------------------------------------------------------	--------------------------------	---------------------------

HIST UST:

Region: STATE  
 Facility ID: 00000052008  
 Facility Type: Gas Station  
 Other Type: Not reported  
 Total Tanks: 0003  
 Contact Name: ROBERT BILLS  
 Telephone: 6197454562  
 Owner Name: E S BELLA INC.  
 Owner Address: 770 METCALF ST  
 Owner City,St,Zip: ESCONDIDO, CA 92025

Tank Num: 001  
 Container Num: ONE  
 Year Installed: 1982  
 Tank Capacity: 00009950  
 Tank Used for: PRODUCT  
 Type of Fuel: UNLEADED  
 Tank Construction: Not reported  
 Leak Detection: Stock Inventor

Tank Num: 002  
 Container Num: TWO  
 Year Installed: 1983  
 Tank Capacity: 00009950  
 Tank Used for: PRODUCT  
 Type of Fuel: PREMIUM  
 Tank Construction: Not reported  
 Leak Detection: Stock Inventor

Tank Num: 003  
 Container Num: THREE  
 Year Installed: Not reported  
 Tank Capacity: 00000500  
 Tank Used for: WASTE  
 Type of Fuel: WASTE OIL  
 Tank Construction: Not reported  
 Leak Detection: Visual

SWEEPS UST:

Status: Active  
 Comp Number: 3473  
 Number: 9  
 Board Of Equalization: 44-008705  
 Referral Date: Not reported  
 Action Date: 06-26-92  
 Created Date: 02-29-88  
 Owner Tank Id: Not reported  
 SWRCB Tank Id: 37-000-003473-000001  
 Tank Status: A  
 Capacity: 10000  
 Active Date: Not reported  
 Tank Use: M.V. FUEL  
 STG: P  
 Content: REG UNLEADED

MAP FINDINGS  
FOCUS MAP 12

Map ID Site Database(s) EPA ID Number

**ALLSTAR TEXACO (Continued)**

**U001571511**

Number Of Tanks: 3  
 Status: Active  
 Comp Number: 3473  
 Number: 9  
 Board Of Equalization: 44-008705  
 Referral Date: Not reported  
 Action Date: 06-26-92  
 Created Date: 02-29-88  
 Owner Tank Id: Not reported  
 SWRCB Tank Id: 37-000-003473-000002  
 Tank Status: A  
 Capacity: 9950  
 Active Date: Not reported  
 Tank Use: M.V. FUEL  
 STG: P  
 Content: REG UNLEADED  
 Number Of Tanks: Not reported

Status: Active  
 Comp Number: 3473  
 Number: 9  
 Board Of Equalization: 44-008705  
 Referral Date: Not reported  
 Action Date: 06-26-92  
 Created Date: 02-29-88  
 Owner Tank Id: Not reported  
 SWRCB Tank Id: 37-000-003473-000003  
 Tank Status: A  
 Capacity: 280  
 Active Date: Not reported  
 Tank Use: PETROLEUM  
 STG: W  
 Content: Not reported  
 Number Of Tanks: Not reported

**75 ALL STAR SERVICE STATION  
555 W GRAND AVE  
ESCONDIDO, CA 92025**

**UST U003789125  
N/A**

UST:  
 Facility ID: H03473  
 Latitude: 33.119435  
 Longitude: -117.086467  
 Permitting AgencySAN DIEGO COUNTY

**75 555 W GRAND AVE  
ESCONDIDO, CA 92025**

**EDR US Hist Auto Stat 1015552193  
N/A**

EDR Historical Auto Stations:  
 Name: ALLSTAR SERVICE STATION  
 Year: 2002  
 Address: 555 W GRAND AVE  
 Name: TEXACO SERVICE STATIONS ESCNDD

MAP FINDINGS  
FOCUS MAP 12

Map ID	Site	Database(s)	EPA ID Number
--------	------	-------------	---------------

(Continued)

1015552193

Year: 2003  
Address: 555 W GRAND AVE

75

555 W GRAND AVE  
DEL MAR, CA 92014

EDR US Hist Auto Stat 1015552192  
N/A

EDR Historical Auto Stations:

Name: TEXACO SERVICE STATIONS  
Year: 1999  
Address: 555 W GRAND AVE

Name: TEXACO SERVICE STATIONS  
Year: 2000  
Address: 555 W GRAND AVE

75

APRO 19  
555 W GRAND AV  
ESCONDIDO, CA 92025

LUST S107472832  
SAN DIEGO CO. SAM N/A

LUST:

Region: STATE  
Global Id: T0607302600  
Latitude: 33.1182291786715  
Longitude: -117.087757587433  
Case Type: LUST Cleanup Site  
Status: Completed - Case Closed  
Status Date: 08/09/2013  
Lead Agency: SAN DIEGO RWQCB (REGION 9)  
Case Worker: HW  
Local Agency: SAN DIEGO COUNTY LOP  
RB Case Number: 9UT3842  
LOC Case Number: H03473-001  
File Location: Regional Board  
Potential Media Affect: Aquifer used for drinking water supply  
Potential Contaminants of Concern: Gasoline  
Site History: Two 10,000-gallon USTs and one waste oil UST were removed from the site on December 31, 1998. The bottom of the gasoline UST excavation contained groundwater and floating separate phase hydrocarbons. Laboratory analysis for soil samples showed high concentrations of total petroleum hydrocarbons as gasoline. The Source Group, Inc. proposes in-situ treatment of on-site petroleum-laden groundwater to prevent further off-site migration of the petroleum groundwater plume and to mitigate the potential threat of the plume reaching Escondido Creek. For more details see Site Conceptual Model and Corrective Action Plan dated 09/24/2007 under the Site Documents tab.

[Click here to access the California GeoTracker records for this facility:](#)

Contact:

Global Id: T0607302600  
Contact Type: Regional Board Caseworker  
Contact Name: HEATHER WEBB  
Organization Name: SAN DIEGO RWQCB (REGION 9)  
Address: 2375 NORTHSIDE DRIVE, SUITE 100  
City: SAN DIEGO  
Email: heather.webb@waterboards.ca.gov

MAP FINDINGS  
FOCUS MAP 12

Map ID	Site	Database(s)	EPA ID Number
--------	------	-------------	---------------

**APRO 19 (Continued)**

**S107472832**

Phone Number:	6195213363
Status History:	
Global Id:	T0607302600
Status:	Open - Verification Monitoring
Status Date:	05/15/2010
Global Id:	T0607302600
Status:	Open - Case Begin Date
Status Date:	12/31/1998
Global Id:	T0607302600
Status:	Completed - Case Closed
Status Date:	08/09/2013
Global Id:	T0607302600
Status:	Open - Remediation
Status Date:	09/26/2007
Global Id:	T0607302600
Status:	Open - Remediation
Status Date:	11/27/2007
Global Id:	T0607302600
Status:	Open - Remediation
Status Date:	03/06/2008
Global Id:	T0607302600
Status:	Open - Site Assessment
Status Date:	12/22/2006
Regulatory Activities:	
Global Id:	T0607302600
Action Type:	ENFORCEMENT
Date:	03/05/2007
Action:	Verbal Enforcement
Global Id:	T0607302600
Action Type:	ENFORCEMENT
Date:	12/22/2006
Action:	Referral to Regional Board
Global Id:	T0607302600
Action Type:	ENFORCEMENT
Date:	12/06/2007
Action:	Meeting
Global Id:	T0607302600
Action Type:	ENFORCEMENT
Date:	11/19/2007
Action:	Verbal Enforcement
Global Id:	T0607302600
Action Type:	ENFORCEMENT
Date:	06/03/2013
Action:	Notification - Fee Title Owners Notice

MAP FINDINGS  
FOCUS MAP 12

Map ID	Site	Database(s)	EPA ID Number
	<b>APRO 19 (Continued)</b>		<b>S107472832</b>
	Global Id: T0607302600 Action Type: ENFORCEMENT Date: 03/29/2010 Action: Staff Letter		
	Global Id: T0607302600 Action Type: RESPONSE Date: 07/30/2007 Action: Monitoring Report - Quarterly		
	Global Id: T0607302600 Action Type: RESPONSE Date: 10/30/2007 Action: Monitoring Report - Quarterly		
	Global Id: T0607302600 Action Type: RESPONSE Date: 01/30/2008 Action: Monitoring Report - Quarterly		
	Global Id: T0607302600 Action Type: RESPONSE Date: 04/30/2008 Action: Monitoring Report - Quarterly		
	Global Id: T0607302600 Action Type: RESPONSE Date: 08/30/2007 Action: Monitoring Report - Quarterly		
	Global Id: T0607302600 Action Type: REMEDIATION Date: 01/01/1950 Action: In Situ Physical/Chemical Treatment (other than SVE)		
	Global Id: T0607302600 Action Type: ENFORCEMENT Date: 03/09/1999 Action: Notice of Responsibility		
	Global Id: T0607302600 Action Type: ENFORCEMENT Date: 02/01/2009 Action: Technical Correspondence / Assistance / Other		
	Global Id: T0607302600 Action Type: ENFORCEMENT Date: 08/08/2013 Action: Closure/No Further Action Letter		
	Global Id: T0607302600 Action Type: ENFORCEMENT Date: 06/04/2013 Action: Notification - Public Notice of Case Closure		
	Global Id: T0607302600 Action Type: Other		

MAP FINDINGS  
FOCUS MAP 12

Map ID	Site	Database(s)	EPA ID Number
	<b>APRO 19 (Continued)</b>		<b>S107472832</b>
	Date:	01/01/1950	
	Action:	Leak Stopped	
	Global Id:	T0607302600	
	Action Type:	RESPONSE	
	Date:	10/30/2009	
	Action:	Monitoring Report - Semi-Annually	
	Global Id:	T0607302600	
	Action Type:	RESPONSE	
	Date:	04/09/2007	
	Action:	Correspondence	
	Global Id:	T0607302600	
	Action Type:	RESPONSE	
	Date:	04/30/2007	
	Action:	Monitoring Report - Quarterly	
	Global Id:	T0607302600	
	Action Type:	ENFORCEMENT	
	Date:	06/13/2007	
	Action:	File review	
	Global Id:	T0607302600	
	Action Type:	RESPONSE	
	Date:	07/30/2008	
	Action:	Monitoring Report - Quarterly	
	Global Id:	T0607302600	
	Action Type:	RESPONSE	
	Date:	09/26/2007	
	Action:	CAP/RAP - Other Report	
	Global Id:	T0607302600	
	Action Type:	RESPONSE	
	Date:	11/27/2007	
	Action:	CAP/RAP - Other Report	
	Global Id:	T0607302600	
	Action Type:	ENFORCEMENT	
	Date:	09/24/2007	
	Action:	Verbal Enforcement	
	Global Id:	T0607302600	
	Action Type:	RESPONSE	
	Date:	03/28/2013	
	Action:	Monitoring Report - Annually	
	Global Id:	T0607302600	
	Action Type:	ENFORCEMENT	
	Date:	09/08/2011	
	Action:	Technical Correspondence / Assistance / Other	
	Global Id:	T0607302600	
	Action Type:	ENFORCEMENT	
	Date:	03/13/2007	
	Action:	Technical Correspondence / Assistance / Other	



MAP FINDINGS  
FOCUS MAP 12

Map ID	Site	Database(s)	EPA ID Number
	<b>APRO 19 (Continued)</b>		<b>S107472832</b>
	Global Id:	T0607302600	
	Action Type:	RESPONSE	
	Date:	06/19/2013	
	Action:	Correspondence	
	Global Id:	T0607302600	
	Action Type:	ENFORCEMENT	
	Date:	04/18/2008	
	Action:	Staff Letter	
	Global Id:	T0607302600	
	Action Type:	Other	
	Date:	01/01/1950	
	Action:	Leak Began	
	Global Id:	T0607302600	
	Action Type:	ENFORCEMENT	
	Date:	03/13/2007	
	Action:	Verbal Enforcement	
	Global Id:	T0607302600	
	Action Type:	ENFORCEMENT	
	Date:	03/13/2007	
	Action:	Staff Letter	
	Global Id:	T0607302600	
	Action Type:	RESPONSE	
	Date:	03/06/2008	
	Action:	CAP/RAP - Other Report	
	Global Id:	T0607302600	
	Action Type:	RESPONSE	
	Date:	01/31/2007	
	Action:	Monitoring Report - Quarterly	
	Global Id:	T0607302600	
	Action Type:	ENFORCEMENT	
	Date:	05/02/2012	
	Action:	Technical Correspondence / Assistance / Other	
	Global Id:	T0607302600	
	Action Type:	Other	
	Date:	01/01/1950	
	Action:	Leak Discovery	
	Global Id:	T0607302600	
	Action Type:	Other	
	Date:	01/01/1950	
	Action:	Leak Reported	
	Global Id:	T0607302600	
	Action Type:	RESPONSE	
	Date:	01/30/2012	
	Action:	Monitoring Report - Semi-Annually	
	Global Id:	T0607302600	
	Action Type:	RESPONSE	

MAP FINDINGS  
FOCUS MAP 12

Map ID	Site	Database(s)	EPA ID Number
--------	------	-------------	---------------

**APRO 19 (Continued)**

**S107472832**

Date: 03/31/2007  
Action: Other Report / Document

**SAN DIEGO CO. SAM:**

Case Number: H03473-001  
Agency: CA Regional Water Quality Control Board  
**Funding: LOP - State Fund**  
Facility Type: Drinking Water Aquifer Impacted  
Facility Status: Remedial Investigation  
Date: 12/19/2002  
Date Began: 12/31/1998

75

**ALLSTAR SERVICE  
555 GRAND AVE W  
ESCONDIDO, CA 92025**

**HIST CORTESE S103723443  
LUST N/A**

**HIST CORTESE:**

Region: CORTESE  
Facility County Code: 37  
Reg By: LTNKA  
Reg Id: 9UT3842

**LUST REG 9:**

Region: 9  
Status: Preliminary site assessment workplan submitted  
Case Number: 9UT3842  
Local Case: H03473-001  
Substance: Gasoline  
Qty Leaked: 0  
Abate Method: Not reported  
Local Agency: San Diego  
How Found: Tank Closure  
How Stopped: Close Tank  
Source: Unknown  
Cause: Unknown  
Lead Agency: Local Agency  
Case Type: Soil only  
Date Found: 12/31/1998  
Date Stopped: 12/31/1998  
Confirm Date: 02/04/1999  
Submit Workplan: 3/9/99  
Prelim Assess: / /  
Desc Pollution: Not reported  
Remed Plan: / /  
Remed Action: Not reported  
Began Monitor: Not reported  
Release Date: 02/03/1999  
Enforce Date: Not reported  
Closed Date: Not reported  
Enforce Type: Not reported  
Pilot Program: LOP  
Basin Number: 904.62  
GW Depth: Not reported  
Beneficial Use: MUNBU  
NPDES Number: Not reported  
Priority: Not reported

MAP FINDINGS  
FOCUS MAP 12

Map ID	Site	Database(s)	EPA ID Number
--------	------	-------------	---------------

**ALLSTAR SERVICE (Continued)**

**S103723443**

File Dispr: Administratively opened on database, however no file physically exists  
 Interim Remedial Actions: Not reported  
 Cleanup and Abatement order Number: Not reported  
 Waste Discharge Requirement Number: Not reported

75

**SANESCO OIL COMPANY  
303 ESCONDIDO BLVD S  
ESCONDIDO, CA 92025**

**HIST CORTESE S100728728  
LUST N/A**

HIST CORTESE:

Region: CORTESE  
 Facility County Code: 37  
 Reg By: LTNKA  
 Reg Id: 9UT461

Region: CORTESE  
 Facility County Code: 37  
 Reg By: LTNKA  
 Reg Id: 9UT3200

Region: CORTESE  
 Facility County Code: 37  
 Reg By: LTNKA  
 Reg Id: 9UT3507

LUST REG 9:

Region: 9  
 Status: Case Closed  
 Case Number: 9UT3200  
 Local Case: H12626-002  
 Substance: Waste Oil  
 Qty Leaked: 0  
 Abate Method: Not reported  
 Local Agency: San Diego  
 How Found: Not reported  
 How Stopped: Not reported  
 Source: Tank  
 Cause: Corrosion  
 Lead Agency: Local Agency  
 Case Type: Soil only  
 Date Found: 10/31/1995  
 Date Stopped: / /  
 Confirm Date: 11/14/1995  
 Submit Workplan: 11/29/95  
 Prelim Assess: / /  
 Desc Pollution: Not reported  
 Remed Plan: / /  
 Remed Action: Not reported  
 Began Monitor: Not reported  
 Release Date: 10/31/1995  
 Enforce Date: Not reported  
 Closed Date: 12/31/96  
 Enforce Type: Not reported  
 Pilot Program: LOP  
 Basin Number: 905.21  
 GW Depth: 5.5'  
 Beneficial Use: MUNBU

MAP FINDINGS  
FOCUS MAP 12

Map ID	Site	Database(s)	EPA ID Number
--------	------	-------------	---------------

**SANESCO OIL COMPANY (Continued)**

**S100728728**

NPDES Number: Not reported  
 Priority: Low priority. Priority ranking can change over time.  
 File Disp: File discarded, case closed  
 Interim Remedial Actions: Not reported  
 Cleanup and Abatement order Number: Not reported  
 Waste Discharge Requirement Number: Not reported

75

**APRO 18  
303 S ESCONDIDO BL  
ESCONDIDO, CA 92025**

**LUST S105694031  
SAN DIEGO CO. SAM N/A**

LUST:

Region: STATE  
 Global Id: T0607301956  
 Latitude: 33.1180898973867  
 Longitude: -117.08297252655  
 Case Type: LUST Cleanup Site  
 Status: Completed - Case Closed  
 Status Date: 12/31/1996  
 Lead Agency: SAN DIEGO COUNTY LOP  
 Case Worker: Not reported  
 Local Agency: Not reported  
 RB Case Number: 9UT3200  
 LOC Case Number: H12626-002  
 File Location: Local Agency  
 Potential Media Affect: Soil  
 Potential Contaminants of Concern: Waste Oil / Motor / Hydraulic / Lubricating  
 Site History: Not reported

Click here to access the California GeoTracker records for this facility:

Status History:

Global Id: T0607301956  
 Status: Completed - Case Closed  
 Status Date: 12/31/1996  
  
 Global Id: T0607301956  
 Status: Open - Case Begin Date  
 Status Date: 10/31/1995

Regulatory Activities:

Global Id: T0607301956  
 Action Type: Other  
 Date: 01/01/1950  
 Action: Leak Began  
  
 Global Id: T0607301956  
 Action Type: Other  
 Date: 01/01/1950  
 Action: Leak Discovery  
  
 Global Id: T0607301956  
 Action Type: Other  
 Date: 01/01/1950  
 Action: Leak Reported

Region: STATE

MAP FINDINGS  
FOCUS MAP 12

Map ID      Site      Database(s)      EPA ID Number

---

**APRO 18 (Continued)**

**S105694031**

Global Id: T0607302764  
Latitude: 33.1181258409652  
Longitude: -117.082993984222  
Case Type: LUST Cleanup Site  
Status: Completed - Case Closed  
Status Date: 01/30/1986  
Lead Agency: SAN DIEGO COUNTY LOP  
Case Worker: KH  
Local Agency: SAN DIEGO COUNTY LOP  
RB Case Number: 9UT461  
LOC Case Number: H12626-001  
File Location: Local Agency  
Potential Media Affect: Aquifer used for drinking water supply  
Potential Contaminants of Concern: Gasoline  
Site History: Not reported

[Click here to access the California GeoTracker records for this facility:](#)

**Contact:**

Global Id: T0607302764  
Contact Type: Local Agency Caseworker  
Contact Name: KEVIN HEATON  
Organization Name: SAN DIEGO COUNTY LOP  
Address: P.O. Box 129261  
City: San Diego  
Email: kevin.heaton@sdcounty.ca.gov  
Phone Number: Not reported

**Status History:**

Global Id: T0607302764  
Status: Completed - Case Closed  
Status Date: 01/30/1986

Global Id: T0607302764  
Status: Open - Case Begin Date  
Status Date: 10/14/1985

**Regulatory Activities:**

Global Id: T0607302764  
Action Type: Other  
Date: 01/01/1950  
Action: Leak Began

Global Id: T0607302764  
Action Type: Other  
Date: 01/01/1950  
Action: Leak Discovery

Global Id: T0607302764  
Action Type: Other  
Date: 01/01/1950  
Action: Leak Reported

Region: STATE  
Global Id: T0607302274  
Latitude: 33.1182044674919

MAP FINDINGS  
FOCUS MAP 12

Map ID	Site	Database(s)	EPA ID Number
--------	------	-------------	---------------

**APRO 18 (Continued)**

**S105694031**

Longitude: -117.083042263985  
 Case Type: LUST Cleanup Site  
 Status: Completed - Case Closed  
 Status Date: 02/12/2013  
 Lead Agency: SAN DIEGO RWQCB (REGION 9)  
 Case Worker: SM  
 Local Agency: SAN DIEGO COUNTY LOP  
 RB Case Number: 9UT3507  
 LOC Case Number: H12626-003  
 File Location: Regional Board  
 Potential Media Affect: Aquifer used for drinking water supply, Soil, Soil Vapor  
 Potential Contaminants of Concern: Gasoline  
 Site History: In October 1985, former Union 76 gasoline station removed three USTs tanks that were installed in 1951 but were reported to be in good condition when visually inspected. Free product was observed on the groundwater surface within the tank pit at the time the USTs were removed. Groundwater monitoring wells were installed in January 3, 1986 and monitoring and sampling continue. No active remediation is underway. For more information see Site Conceptual Model and Corrective Action Plan dated 09/24/2007 under the Site Documents tab.

Click here to access the California GeoTracker records for this facility:

**Contact:**

Global Id: T0607302274  
 Contact Type: Regional Board Caseworker  
 Contact Name: SEAN MCCLAIN  
 Organization Name: SAN DIEGO RWQCB (REGION 9)  
 Address: 2375 NORTHSIDE DRIVE, SUITE 100  
 City: SAN DIEGO  
 Email: smcclain@waterboards.ca.gov  
 Phone Number: 6195213374

Global Id: T0607302274  
 Contact Type: Local Agency Caseworker  
 Contact Name: NASSER SIONIT  
 Organization Name: SAN DIEGO COUNTY LOP  
 Address: P.O. Box 129261  
 City: San Diego  
 Email: nasser.sionit@sdcounty.ca.gov  
 Phone Number: Not reported

**Status History:**

Global Id: T0607302274  
 Status: Open - Verification Monitoring  
 Status Date: 06/15/2010

Global Id: T0607302274  
 Status: Open - Assessment & Interim Remedial Action  
 Status Date: 06/25/2008

Global Id: T0607302274  
 Status: Open - Assessment & Interim Remedial Action  
 Status Date: 04/08/2009

Global Id: T0607302274  
 Status: Completed - Case Closed

MAP FINDINGS  
FOCUS MAP 12

Map ID	Site	Database(s)	EPA ID Number
--------	------	-------------	---------------

**APRO 18 (Continued)**

**S105694031**

Status Date: 02/12/2013

Global Id: T0607302274  
Status: Open - Case Begin Date  
Status Date: 10/08/1985

Global Id: T0607302274  
Status: Open - Site Assessment  
Status Date: 12/22/2006

**Regulatory Activities:**

Global Id: T0607302274  
Action Type: ENFORCEMENT  
Date: 03/05/2007  
Action: Verbal Enforcement

Global Id: T0607302274  
Action Type: ENFORCEMENT  
Date: 03/13/2007  
Action: Staff Letter

Global Id: T0607302274  
Action Type: ENFORCEMENT  
Date: 11/28/2012  
Action: Notification - Public Notice of Case Closure

Global Id: T0607302274  
Action Type: REMEDIATION  
Date: 01/01/1950  
Action: In Situ Physical/Chemical Treatment (other than SVE)

Global Id: T0607302274  
Action Type: ENFORCEMENT  
Date: 06/26/1997  
Action: Notice of Responsibility

Global Id: T0607302274  
Action Type: ENFORCEMENT  
Date: 12/22/2006  
Action: Referral to Regional Board

Global Id: T0607302274  
Action Type: ENFORCEMENT  
Date: 01/30/2009  
Action: Technical Correspondence / Assistance / Other

Global Id: T0607302274  
Action Type: ENFORCEMENT  
Date: 11/28/2012  
Action: Notification - Fee Title Owners Notice

Global Id: T0607302274  
Action Type: Other  
Date: 01/01/1950  
Action: Leak Stopped

Global Id: T0607302274

MAP FINDINGS  
FOCUS MAP 12

Map ID	Site	Database(s)	EPA ID Number
	<b>APRO 18 (Continued)</b>		<b>S105694031</b>
	Action Type:	RESPONSE	
	Date:	04/09/2007	
	Action:	Correspondence	
	Global Id:	T0607302274	
	Action Type:	RESPONSE	
	Date:	03/13/2007	
	Action:	Correspondence	
	Global Id:	T0607302274	
	Action Type:	ENFORCEMENT	
	Date:	03/13/2007	
	Action:	Verbal Enforcement	
	Global Id:	T0607302274	
	Action Type:	ENFORCEMENT	
	Date:	03/13/2007	
	Action:	Technical Correspondence / Assistance / Other	
	Global Id:	T0607302274	
	Action Type:	ENFORCEMENT	
	Date:	06/13/2007	
	Action:	File review	
	Global Id:	T0607302274	
	Action Type:	ENFORCEMENT	
	Date:	12/06/2007	
	Action:	Verbal Enforcement	
	Global Id:	T0607302274	
	Action Type:	ENFORCEMENT	
	Date:	02/11/2013	
	Action:	Closure/No Further Action Letter	
	Global Id:	T0607302274	
	Action Type:	RESPONSE	
	Date:	04/30/2010	
	Action:	Monitoring Report - Semi-Annually	
	Global Id:	T0607302274	
	Action Type:	RESPONSE	
	Date:	10/30/2012	
	Action:	Request for Closure	
	Global Id:	T0607302274	
	Action Type:	ENFORCEMENT	
	Date:	04/18/2008	
	Action:	Staff Letter	
	Global Id:	T0607302274	
	Action Type:	RESPONSE	
	Date:	07/30/2007	
	Action:	Monitoring Report - Quarterly	
	Global Id:	T0607302274	
	Action Type:	RESPONSE	
	Date:	10/30/2007	



MAP FINDINGS  
FOCUS MAP 12

Map ID	Site	Database(s)	EPA ID Number
	<b>APRO 18 (Continued)</b>		<b>S105694031</b>
	Action:	Monitoring Report - Quarterly	
	Global Id:	T0607302274	
	Action Type:	RESPONSE	
	Date:	01/30/2008	
	Action:	Monitoring Report - Quarterly	
	Global Id:	T0607302274	
	Action Type:	RESPONSE	
	Date:	04/30/2008	
	Action:	Monitoring Report - Quarterly	
	Global Id:	T0607302274	
	Action Type:	Other	
	Date:	01/01/1950	
	Action:	Leak Began	
	Global Id:	T0607302274	
	Action Type:	RESPONSE	
	Date:	12/30/2009	
	Action:	Monitoring Report - Semi-Annually	
	Global Id:	T0607302274	
	Action Type:	RESPONSE	
	Date:	01/31/2007	
	Action:	Monitoring Report - Quarterly	
	Global Id:	T0607302274	
	Action Type:	RESPONSE	
	Date:	01/30/2012	
	Action:	Monitoring Report - Semi-Annually	
	Global Id:	T0607302274	
	Action Type:	RESPONSE	
	Date:	07/30/2012	
	Action:	Monitoring Report - Semi-Annually	
	Global Id:	T0607302274	
	Action Type:	RESPONSE	
	Date:	01/30/2008	
	Action:	Monitoring Report - Quarterly	
	Global Id:	T0607302274	
	Action Type:	RESPONSE	
	Date:	07/30/2008	
	Action:	Monitoring Report - Quarterly	
	Global Id:	T0607302274	
	Action Type:	ENFORCEMENT	
	Date:	12/06/2007	
	Action:	Meeting	
	Global Id:	T0607302274	
	Action Type:	Other	
	Date:	01/01/1950	
	Action:	Leak Discovery	

MAP FINDINGS  
FOCUS MAP 12

Map ID	Site	Database(s)	EPA ID Number
--------	------	-------------	---------------

**APRO 18 (Continued)**

**S105694031**

Global Id: T0607302274  
Action Type: ENFORCEMENT  
Date: 12/02/2010  
Action: Technical Correspondence / Assistance / Other

Global Id: T0607302274  
Action Type: Other  
Date: 01/01/1950  
Action: Leak Reported

Global Id: T0607302274  
Action Type: RESPONSE  
Date: 04/30/2007  
Action: Monitoring Report - Quarterly

Global Id: T0607302274  
Action Type: RESPONSE  
Date: 04/30/2007  
Action: Other Report / Document

Global Id: T0607302274  
Action Type: RESPONSE  
Date: 08/30/2007  
Action: Monitoring Report - Quarterly

Global Id: T0607302274  
Action Type: RESPONSE  
Date: 03/31/2007  
Action: Other Report / Document

**SAN DIEGO CO. SAM:**

Case Number: H12626-001  
Agency: DEH Site Assessment & Mitigation  
**Funding: LOP - Federal Fund**  
Facility Type: Drinking Water Aquifer Impacted  
Facility Status: Closed Case  
Date: 1/30/1986  
Date Began: 10/14/1985

Case Number: H12626-002  
Agency: DEH Site Assessment & Mitigation  
**Funding: LOP - Federal Fund**  
Facility Type: Soils Only  
Facility Status: Closed Case  
Date: 12/31/1996  
Date Began: 10/31/1995

Case Number: H12626-003  
Agency: CA Regional Water Quality Control Board  
**Funding: LOP - State Fund**  
Facility Type: Drinking Water Aquifer Impacted  
Facility Status: Remedial Investigation  
Date: 12/19/2002  
Date Began: 10/8/1985

MAP FINDINGS  
FOCUS MAP 12

Map ID	Site	Database(s)	EPA ID Number
--------	------	-------------	---------------

75	<b>SANESCO OIL, LE MOBILE STATION 303 ESCONDIDO BLVD S ESCONDIDO, CA 92025</b>	LUST	S102532353 N/A
----	----------------------------------------------------------------------------------------	------	-------------------

LUST REG 9:

Region: 9  
 Status: Remediation Plan  
 Case Number: 9UT3507  
 Local Case: H12626-003  
 Substance: Unleaded Gasoline  
 Qty Leaked: 0  
 Abate Method: Not reported  
 Local Agency: San Diego  
 How Found: Tank Closure  
 How Stopped: Close Tank  
 Source: Unknown  
 Cause: Unknown  
 Lead Agency: Local Agency  
 Case Type: Other ground water affected  
 Date Found: 10/08/1985  
 Date Stopped: 10/08/1985  
 Confirm Date: / /  
 Submit Workplan: 6/26/97  
 Prelim Assess: / /  
 Desc Pollution: Not reported  
 Remed Plan: 06/17/1997  
 Remed Action: Not reported  
 Began Monitor: Not reported  
 Release Date: 10/08/1985  
 Enforce Date: Not reported  
 Closed Date: Not reported  
 Enforce Type: Not reported  
 Pilot Program: LOP  
 Basin Number: 904.62  
 GW Depth: Not reported  
 Beneficial Use: Municipal groundwater use  
 NPDES Number: Not reported  
 Priority: 3B  
 File Dispn: Administratively opened on database, however no file physically exists  
 Interim Remedial Actions: Not reported  
 Cleanup and Abatement order Number: Not reported  
 Waste Discharge Requirement Number: Not reported

75	<b>303 S ESCONDIDO BLVD ESCONDIDO, CA 92025</b>	EDR US Hist Auto Stat	1015405613 N/A
----	-----------------------------------------------------	-----------------------	-------------------

EDR Historical Auto Stations:

Name: MAKAREMS MOBIL  
 Year: 1999  
 Address: 303 S ESCONDIDO BLVD  
  
 Name: NORTH COUNTY MOBIL  
 Year: 2001  
 Address: 303 S ESCONDIDO BLVD  
  
 Name: NORTH COUNTY MOBIL  
 Year: 2002  
 Address: 303 S ESCONDIDO BLVD

MAP FINDINGS  
FOCUS MAP 12

Map ID	Site	Database(s)	EPA ID Number
	<b>(Continued)</b>		<b>1015405613</b>
	Name: EXXON GAS STATION Year: 2003 Address: 303 S ESCONDIDO BLVD		
	Name: EXXON GAS STATION Year: 2005 Address: 303 S ESCONDIDO BLVD		
	Name: EXXON GAS STATION Year: 2006 Address: 303 S ESCONDIDO BLVD		
	Name: MOBIL Year: 2008 Address: 303 S ESCONDIDO BLVD		
	Name: EXXON Year: 2009 Address: 303 S ESCONDIDO BLVD		
	Name: EXXON Year: 2010 Address: 303 S ESCONDIDO BLVD		
	Name: EXXON Year: 2011 Address: 303 S ESCONDIDO BLVD		
	Name: EXXON Year: 2012 Address: 303 S ESCONDIDO BLVD		

<b>75</b>	<b>SANESCO SERVICE STATION 303 ESCONDIDO BLVD S ESCONDIDO, CA 92025</b>	<b>LUST</b>	<b>S102436416 N/A</b>
-----------	---------------------------------------------------------------------------------	-------------	---------------------------

LUST REG 9:

Region: 9  
 Status: Case Closed  
 Case Number: 9UT461  
 Local Case: H12626-001  
 Substance: Gasoline  
 Qty Leaked: 0  
 Abate Method: EDGT  
 Local Agency: San Diego  
 How Found: Other Means  
 How Stopped: Close Tank  
 Source: Unknown  
 Cause: Unknown  
 Lead Agency: Local Agency  
 Case Type: Aquifer affected  
 Date Found: 10/14/1985  
 Date Stopped: / /  
 Confirm Date: / /  
 Submit Workplan: Not reported  
 Prelim Assess: / /  
 Desc Pollution: Not reported  
 Remed Plan: / /

MAP FINDINGS  
FOCUS MAP 12

Map ID Site Database(s) EPA ID Number

**SANESCO SERVICE STATION (Continued)**

**S102436416**

Remed Action: Not reported  
 Began Monitor: Not reported  
 Release Date: 10/14/1985  
 Enforce Date: Not reported  
 Closed Date: 1/29/86  
 Enforce Type: Not reported  
 Pilot Program: LOP  
 Basin Number: 904.62  
 GW Depth: Not reported  
 Beneficial Use: Municipal groundwater use  
 NPDES Number: Not reported  
 Priority: Medium priority  
 File Dispn: File discarded, case closed  
 Interim Remedial Actions: Yes  
 Cleanup and Abatement order Number: Not reported  
 Waste Discharge Requirement Number: Not reported

75

**LE MOBIL STATION & MARKET  
303 S ESCONDIDO BLVD  
ESCONDIDO, CA 92025**

**HIST UST U001571513  
SWEEPS UST N/A**

HIST UST:

Region: STATE  
 Facility ID: 00000052168  
 Facility Type: Gas Station  
 Other Type: Not reported  
 Total Tanks: 0007  
 Contact Name: R. BILLS  
 Telephone: 6197454562  
 Owner Name: E.S. BILLS INC.  
 Owner Address: 770 METALF ST.  
 Owner City,St,Zip: ESCONDIDO, CA 92025

Tank Num: 001  
 Container Num: ONE  
 Year Installed: Not reported  
 Tank Capacity: 00010000  
 Tank Used for: PRODUCT  
 Type of Fuel: UNLEADED  
 Tank Construction: Not reported  
 Leak Detection: Stock Inventor

Tank Num: 002  
 Container Num: THREE  
 Year Installed: Not reported  
 Tank Capacity: 00000500  
 Tank Used for: WASTE  
 Type of Fuel: WASTE OIL  
 Tank Construction: Not reported  
 Leak Detection: Visual

Tank Num: 003  
 Container Num: TWO  
 Year Installed: Not reported  
 Tank Capacity: 00010000  
 Tank Used for: PRODUCT  
 Type of Fuel: PREMIUM  
 Tank Construction: Not reported

MAP FINDINGS  
FOCUS MAP 12

Map ID Site Database(s) EPA ID Number

---

**LE MOBIL STATION & MARKET (Continued)**

**U001571513**

Leak Detection: Stock Inventor

Tank Num: 004  
Container Num: ONE  
Year Installed: 1972  
Tank Capacity: 00012000  
Tank Used for: PRODUCT  
Type of Fuel: UNLEADED  
Tank Construction: Not reported  
Leak Detection: Stock Inventor

Tank Num: 005  
Container Num: FOUR  
Year Installed: Not reported  
Tank Capacity: 00000000  
Tank Used for: WASTE  
Type of Fuel: WASTE OIL  
Tank Construction: Not reported  
Leak Detection: Visual

Tank Num: 006  
Container Num: THREE  
Year Installed: Not reported  
Tank Capacity: 00007500  
Tank Used for: PRODUCT  
Type of Fuel: DIESEL  
Tank Construction: Not reported  
Leak Detection: Stock Inventor

Tank Num: 007  
Container Num: TWO  
Year Installed: Not reported  
Tank Capacity: 00007500  
Tank Used for: PRODUCT  
Type of Fuel: PREMIUM  
Tank Construction: Not reported  
Leak Detection: Stock Inventor

**SWEEPS UST:**

Status: Not reported  
Comp Number: 12626  
Number: Not reported  
Board Of Equalization: 44-008705  
Referral Date: Not reported  
Action Date: Not reported  
Created Date: Not reported  
Owner Tank Id: Not reported  
SWRCB Tank Id: 37-000-012626-000001  
Tank Status: Not reported  
Capacity: 10000  
Active Date: Not reported  
Tank Use: M.V. FUEL  
STG: PRODUCT  
Content: REG UNLEADED  
Number Of Tanks: 2

Status: Not reported

MAP FINDINGS  
 FOCUS MAP 12

Map ID Site Database(s) EPA ID Number

**LE MOBIL STATION & MARKET (Continued)**

**U001571513**

Comp Number: 12626  
 Number: Not reported  
 Board Of Equalization: 44-008705  
 Referral Date: Not reported  
 Action Date: Not reported  
 Created Date: Not reported  
 Owner Tank Id: Not reported  
 SWRCB Tank Id: 37-000-012626-000002  
 Tank Status: Not reported  
 Capacity: 10000  
 Active Date: Not reported  
 Tank Use: M.V. FUEL  
 STG: PRODUCT  
 Content: LEADED  
 Number Of Tanks: Not reported

Status: Active  
 Comp Number: 12626  
 Number: 9  
 Board Of Equalization: 44-008705  
 Referral Date: Not reported  
 Action Date: 06-26-92  
 Created Date: 02-29-88  
 Owner Tank Id: Not reported  
 SWRCB Tank Id: 37-000-012626-000003  
 Tank Status: A  
 Capacity: 280  
 Active Date: Not reported  
 Tank Use: PETROLEUM  
 STG: W  
 Content: Not reported  
 Number Of Tanks: 4

Status: Active  
 Comp Number: 12626  
 Number: 9  
 Board Of Equalization: 44-008705  
 Referral Date: Not reported  
 Action Date: 06-26-92  
 Created Date: 02-29-88  
 Owner Tank Id: Not reported  
 SWRCB Tank Id: 37-000-012626-000004  
 Tank Status: A  
 Capacity: 10000  
 Active Date: Not reported  
 Tank Use: M.V. FUEL  
 STG: P  
 Content: LEADED  
 Number Of Tanks: Not reported

Status: Active  
 Comp Number: 12626  
 Number: 9  
 Board Of Equalization: 44-008705  
 Referral Date: Not reported  
 Action Date: 06-26-92  
 Created Date: 02-29-88

MAP FINDINGS  
FOCUS MAP 12

Map ID	Site	Database(s)	EPA ID Number
--------	------	-------------	---------------

**LE MOBIL STATION & MARKET (Continued)**

**U001571513**

Owner Tank Id: Not reported  
 SWRCB Tank Id: 37-000-012626-000005  
 Tank Status: A  
 Capacity: 10000  
 Active Date: Not reported  
 Tank Use: M.V. FUEL  
 STG: P  
 Content: REG UNLEADED  
 Number Of Tanks: Not reported

Status: Active  
 Comp Number: 12626  
 Number: 9  
 Board Of Equalization: 44-008705  
 Referral Date: Not reported  
 Action Date: 06-26-92  
 Created Date: 02-29-88  
 Owner Tank Id: Not reported  
 SWRCB Tank Id: 37-000-012626-000006  
 Tank Status: A  
 Capacity: 10000  
 Active Date: Not reported  
 Tank Use: M.V. FUEL  
 STG: P  
 Content: REG UNLEADED  
 Number Of Tanks: Not reported

75

**ESCONDIDO LINCOLN MERCURY  
 328 S ESCONDIDO  
 ESCONDIDO, CA**

**RCRA NonGen / NLR 1000338505  
 FINDS CAD028141646  
 HIST CORTESE  
 LUST  
 UST  
 SWEEPS UST  
 San Diego Co. HMMD  
 SAN DIEGO CO. SAM**

RCRA NonGen / NLR:

Date form received by agency: 02/28/1997  
 Facility name: ESCONDIDO LINCOLN MERCURY  
 Facility address: 328 S ESCONDIDO  
 ESCONDIDO, CA 92025  
 EPA ID: CAD028141646  
 Contact: JOHN NEAL  
 Contact address: 728 N ESCONDIDO BLVD  
 ESCONDIDO, CA 92025  
 Contact country: US  
 Contact telephone: (619) 745-4951  
 Contact email: Not reported  
 EPA Region: 09  
 Classification: Non-Generator  
 Description: Handler: Non-Generators do not presently generate hazardous waste

Owner/Operator Summary:

Owner/operator name: KEVIN MCAREE  
 Owner/operator address: NOT REQUIRED  
 NOT REQUIRED, ME 99999  
 Owner/operator country: Not reported



MAP FINDINGS  
FOCUS MAP 12

Map ID Site Database(s) EPA ID Number

**ESCONDIDO LINCOLN MERCURY (Continued)**

**1000338505**

Owner/operator telephone: (415) 555-1212  
Legal status: Private  
Owner/Operator Type: Owner  
Owner/Op start date: Not reported  
Owner/Op end date: Not reported

Owner/operator name: NOT REQUIRED  
Owner/operator address: NOT REQUIRED  
NOT REQUIRED, ME 99999

Owner/operator country: Not reported  
Owner/operator telephone: (415) 555-1212  
Legal status: Private  
Owner/Operator Type: Operator  
Owner/Op start date: Not reported  
Owner/Op end date: Not reported

Handler Activities Summary:

U.S. importer of hazardous waste: No  
Mixed waste (haz. and radioactive): No  
Recycler of hazardous waste: No  
Transporter of hazardous waste: No  
Treater, storer or disposer of HW: No  
Underground injection activity: No  
On-site burner exemption: No  
Furnace exemption: No  
Used oil fuel burner: No  
Used oil processor: No  
User oil refiner: No  
Used oil fuel marketer to burner: No  
Used oil Specification marketer: No  
Used oil transfer facility: No  
Used oil transporter: No

Historical Generators:

Date form received by agency: 09/01/1996  
Facility name: ESCONDIDO LINCOLN MERCURY  
Classification: Small Quantity Generator

Violation Status: No violations found

FINDS:

Registry ID: 110002640045

Environmental Interest/Information System

RCRAInfo is a national information system that supports the Resource Conservation and Recovery Act (RCRA) program through the tracking of events and activities related to facilities that generate, transport, and treat, store, or dispose of hazardous waste. RCRAInfo allows RCRA program staff to track the notification, permit, compliance, and corrective action activities required under RCRA.

HIST CORTESE:

Region: CORTESE  
Facility County Code: 37

MAP FINDINGS  
FOCUS MAP 12

Map ID	Site	Database(s)	EPA ID Number
--------	------	-------------	---------------

**ESCONDIDO LINCOLN MERCURY (Continued)**

**1000338505**

Reg By: LTNKA  
Reg Id: 9UT6

**LUST:**

Region: STATE  
Global Id: T0607302885  
Latitude: 33.118323530384  
Longitude: -117.082479000092  
Case Type: LUST Cleanup Site  
Status: Completed - Case Closed  
Status Date: 02/08/2002  
Lead Agency: SAN DIEGO COUNTY LOP  
Case Worker: Not reported  
Local Agency: Not reported  
RB Case Number: 9UT6  
LOC Case Number: H03322-001  
File Location: Local Agency  
Potential Media Affect: Aquifer used for drinking water supply  
Potential Contaminants of Concern: Gasoline  
Site History: Not reported

[Click here to access the California GeoTracker records for this facility:](#)

**Status History:**

Global Id: T0607302885  
Status: Open - Case Begin Date  
Status Date: 08/08/1986  
  
Global Id: T0607302885  
Status: Completed - Case Closed  
Status Date: 02/08/2002

**Regulatory Activities:**

Global Id: T0607302885  
Action Type: Other  
Date: 01/01/1950  
Action: Leak Stopped  
  
Global Id: T0607302885  
Action Type: ENFORCEMENT  
Date: 08/11/1986  
Action: Notice of Responsibility  
  
Global Id: T0607302885  
Action Type: Other  
Date: 01/01/1950  
Action: Leak Began  
  
Global Id: T0607302885  
Action Type: Other  
Date: 01/01/1950  
Action: Leak Discovery  
  
Global Id: T0607302885  
Action Type: Other  
Date: 01/01/1950  
Action: Leak Reported

MAP FINDINGS  
FOCUS MAP 12

Map ID	Site	Database(s)	EPA ID Number
--------	------	-------------	---------------

**ESCONDIDO LINCOLN MERCURY (Continued)**

**1000338505**

LUST REG 9:

Region: 9  
 Status: Remedial action (cleanup) Underway  
 Case Number: 9UT6  
 Local Case: H03322-001  
 Substance: Gasoline  
 Qty Leaked: 0  
 Abate Method: FPGT  
 Local Agency: San Diego  
 How Found: Subsurface Monitoring  
 How Stopped: Remove Contents  
 Source: Tank  
 Cause: Corrosion  
 Lead Agency: Local Agency  
 Case Type: Aquifer affected  
 Date Found: 08/08/1986  
 Date Stopped: 03/16/1988  
 Confirm Date: 08/08/1986  
 Submit Workplan: Not reported  
 Prelim Assess: / /  
 Desc Pollution: Not reported  
 Remed Plan: / /  
 Remed Action: 12/24/86  
 Began Monitor: Not reported  
 Release Date: 08/29/1986  
 Enforce Date: 8/11/86  
 Closed Date: Not reported  
 Enforce Type: SEL  
 Pilot Program: LOP  
 Basin Number: 905.32  
 GW Depth: 5-10  
 Beneficial Use: Municipal groundwater use  
 NPDES Number: Not reported  
 Priority: 2A  
 File Dispn: Not reported  
 Interim Remedial Actions: Yes  
 Cleanup and Abatement order Number: Not reported  
 Waste Discharge Requirement Number: Not reported

UST:

Facility ID: H03322  
 Latitude: 33.11814  
 Longitude: -117.08263  
 Permitting Agency: SAN DIEGO COUNTY

SWEEPS UST:

Status: Not reported  
 Comp Number: 3322  
 Number: Not reported  
 Board Of Equalization: 44-021836  
 Referral Date: Not reported  
 Action Date: Not reported  
 Created Date: Not reported  
 Owner Tank Id: Not reported  
 SWRCB Tank Id: 37-000-003322-000001  
 Tank Status: Not reported

MAP FINDINGS  
FOCUS MAP 12

Map ID	Site	Database(s)	EPA ID Number
--------	------	-------------	---------------

**ESCONDIDO LINCOLN MERCURY (Continued)**

**1000338505**

Capacity: 1000  
Active Date: Not reported  
Tank Use: M.V. FUEL  
STG: PRODUCT  
Content: REG UNLEADED  
Number Of Tanks: 2

Status: Not reported  
Comp Number: 3322  
Number: Not reported  
Board Of Equalization: 44-021836  
Referral Date: Not reported  
Action Date: Not reported  
Created Date: Not reported  
Owner Tank Id: Not reported  
SWRCB Tank Id: 37-000-003322-000002  
Tank Status: Not reported  
Capacity: 550  
Active Date: Not reported  
Tank Use: PETROLEUM  
STG: WASTE  
Content: Not reported  
Number Of Tanks: Not reported

Status: Active  
Comp Number: 3322  
Number: 9  
Board Of Equalization: 44-021836  
Referral Date: Not reported  
Action Date: 06-26-92  
Created Date: 02-29-88  
Owner Tank Id: Not reported  
SWRCB Tank Id: 37-000-003322-000003  
Tank Status: A  
Capacity: 550  
Active Date: Not reported  
Tank Use: M.V. FUEL  
STG: W  
Content: LEADED  
Number Of Tanks: 1

**SAN DIEGO CO. HMMD:**

Facility Id: 103322  
Business Type: Not reported  
EPA Id Number: Not reported  
APN: 233-142-01-00  
Last HMMD Inspection: 05/12/1988  
Permit Status: INAC  
Permit Expiration: Not reported  
Facility Owner: KEVIN MCAREE  
Facility Address: 728 N ESCONDIDO BLVD  
Facility City: ESCONDIDO  
Facility State: CA  
Facility Zip: 92025-1704  
UST Owner: ESCONDIDO LINCOLN MERCURY  
Handle Regulated Hazmat: Not reported  
Own Or Operate UST: Not reported

MAP FINDINGS  
FOCUS MAP 12

Map ID	Site	Database(s)	EPA ID Number
--------	------	-------------	---------------

**ESCONDIDO LINCOLN MERCURY (Continued)**

**1000338505**

Subject To APSA:	Not reported
Generate Haz Waste:	Not reported
Treat Haz Waste:	Not reported
Generate Medical Waste:	Not reported

UST:

UST Name:	UNDERGROUND TANK 103322 T001
Last Update:	2012-11-02 14:17:38
Permit Number:	103322
Tank Type:	SINGLE WALL
Additional Id:	1
Capacity Gallons:	1000
UST Contents:	REGULAR UNLEADED
Other Content Info:	REGULAR UNLEADED
Reg Status:	REMOVED
Remove Close Date:	1988-03-16 00:00:00
Year Installed:	Not reported
Pipe Type:	Not reported
Delivery System:	PRESSURE
Monitor Code:	21
UST Monitor Method:	DW TANK DW SUCTION AND/ OR GRAVITY PIPING WITH INTERSTITIAL MONITORS: INTERSTITIAL.

UST Name:	UNDERGROUND TANK 103322 T002
Last Update:	2012-11-02 14:17:38
Permit Number:	103322
Tank Type:	SINGLE WALL
Additional Id:	2
Capacity Gallons:	550
UST Contents:	Not reported
Other Content Info:	WASTE OIL
Reg Status:	REMOVED
Remove Close Date:	1988-03-16 00:00:00
Year Installed:	Not reported
Pipe Type:	Not reported
Delivery System:	Not reported
Monitor Code:	21
UST Monitor Method:	DW TANK DW SUCTION AND/ OR GRAVITY PIPING WITH INTERSTITIAL MONITORS: INTERSTITIAL.

UST Name:	UNDERGROUND TANK 103322 T003
Last Update:	2012-11-02 14:17:38
Permit Number:	103322
Tank Type:	DOUBLE WALL
Additional Id:	at4728
Capacity Gallons:	550
UST Contents:	Not reported
Other Content Info:	OTHER - SPECIFY
Reg Status:	REMOVED
Remove Close Date:	Not reported
Year Installed:	1988-01-01 00:00:00
Pipe Type:	Not reported
Delivery System:	Not reported
Monitor Code:	99
UST Monitor Method:	OTHER - BLIND REMARK REQUIRED

MAP FINDINGS  
FOCUS MAP 12

Map ID	Site	Database(s)	EPA ID Number
--------	------	-------------	---------------

**ESCONDIDO LINCOLN MERCURY (Continued)**

**1000338505**

SAN DIEGO CO. SAM:

Case Number: H03322-001  
 Agency: DEH Site Assessment & Mitigation  
**Funding: LOP - Federal Fund**  
 Facility Type: Drinking Water Aquifer Impacted  
 Facility Status: Closed Case  
 Date: 2/8/2002  
 Date Began: 8/8/1986

75

**ESCONDIDO AUTO MART  
332 S ESCONDIDO BLVD  
ESCONDIDO, CA 92025**

**SLIC  
SWEEPS UST  
San Diego Co. HMMD  
SAN DIEGO CO. SAM**

**S106060566  
N/A**

SLIC:

Region: STATE  
**Facility Status: Completed - Case Closed**  
 Status Date: 12/24/1997  
 Global Id: T0608199114  
 Lead Agency: SAN DIEGO COUNTY LOP  
 Lead Agency Case Number: H06330-001  
 Latitude: 33.1179146722309  
 Longitude: -117.082226872444  
 Case Type: Cleanup Program Site  
 Case Worker: Not reported  
 Local Agency: Not reported  
 RB Case Number: Not reported  
 File Location: Local Agency  
 Potential Media Affected: Soil  
 Potential Contaminants of Concern: Waste Oil / Motor / Hydraulic / Lubricating  
 Site History: Not reported

Click here to access the California GeoTracker records for this facility:

SWEEPS UST:

Status: Not reported  
 Comp Number: 6330  
 Number: Not reported  
 Board Of Equalization: 44-022362  
 Referral Date: Not reported  
 Action Date: Not reported  
 Created Date: Not reported  
 Owner Tank Id: Not reported  
 SWRCB Tank Id: 37-000-006330-000001  
 Tank Status: Not reported  
 Capacity: 280  
 Active Date: Not reported  
 Tank Use: PETROLEUM  
 STG: WASTE  
 Content: Not reported  
 Number Of Tanks: 1

SAN DIEGO CO. HMMD:

Facility Id: 106330  
 Business Type: Not reported  
 EPA Id Number: Not reported

MAP FINDINGS  
FOCUS MAP 12

Map ID Site Database(s) EPA ID Number

**ESCONDIDO AUTO MART (Continued)**

**S106060566**

APN: 233-142-01-00  
 Last HMMI Inspection: 01/04/1990  
 Permit Status: INAC  
 Permit Expiration: 01/04/1990  
 Facility Owner: WARNER CHRYLER PLYMOUTH  
 Facility Address: 980 N ASH ST  
 Facility City: ESCONDIDO  
 Facility State: CA  
 Facility Zip: 92027-1629  
 UST Owner: JACK POWELL CHRYSLER  
 Handle Regulated Hazmat: Not reported  
 Own Or Operate UST: Not reported  
 Subject To APSA: Not reported  
 Generate Haz Waste: Y  
 Treat Haz Waste: Not reported  
 Generate Medical Waste: Not reported

UST:

UST Name: UNDERGROUND TANK 106330 T001  
 Last Update: 2012-11-02 14:17:38  
 Permit Number: 106330  
 Tank Type: SINGLE WALL  
 Additional Id: AT0326-1  
 Capacity Gallons: 280  
 UST Contents: Not reported  
 Other Content Info: WASTE OIL  
 Reg Status: REMOVED  
 Remove Close Date: 1987-01-12 00:00:00  
 Year Installed: Not reported  
 Pipe Type: Not reported  
 Delivery System: Not reported  
 Monitor Code: 90  
 UST Monitor Method: NO MONITORING ALTERNATIVE SELECTED. VERIFY AND ENTER MONITORING ALTERNATIVE DURING INSPECTION.

SAN DIEGO CO. SAM:

Case Number: H06330-001  
 Agency: DEH Site Assessment & Mitigation  
**Funding: Private - VAP**  
 Facility Type: Soils Only  
 Facility Status: Closed Case  
 Date: 12/24/1997  
 Date Began: Not reported

75

**332 S ESCONDIDO BLVD  
 ESCONDIDO, CA 92025**

**EDR US Hist Auto Stat 1015431761  
 N/A**

EDR Historical Auto Stations:

Name: FIVE STAR AUTO CTR  
 Year: 2001  
 Address: 332 S ESCONDIDO BLVD

MAP FINDINGS  
FOCUS MAP 12

Map ID	Site	Database(s)	EPA ID Number
75	<b>339 S ESCONDIDO BLVD</b> <b>ESCONDIDO, CA 92025</b>  EDR Historical Auto Stations: Name: BOYER HILL MOTORS INC Year: 2006 Address: 339 S ESCONDIDO BLVD	EDR US Hist Auto Stat	1015435389 N/A
75	<b>VITAGOLD BRANDS CO/OP</b> <b>135 QUINCE ST S</b> <b>ESCONDIDO, CA 92025</b>  HIST CORTESE: Region: CORTESE Facility County Code: 37 Reg By: LTNKA Reg Id: 9UT2090  LUST REG 9: Region: 9 Status: Preliminary site assessment underway Case Number: 9UT2090 Local Case: H31067-001 Substance: Gasoline Qty Leaked: 0 Abate Method: Not reported Local Agency: San Diego How Found: Other Means How Stopped: Other Means Source: Unknown Cause: Unknown Lead Agency: Local Agency Case Type: Aquifer affected Date Found: 11/15/1991 Date Stopped: 11/15/1991 Confirm Date: 11/15/1991 Submit Workplan: Not reported Prelim Assess: 12/06/1991 Desc Pollution: Not reported Remed Plan: / / Remed Action: Not reported Began Monitor: Not reported Release Date: 11/15/1991 Enforce Date: Not reported Closed Date: Not reported Enforce Type: Not reported Pilot Program: LOP Basin Number: 904.62 GW Depth: Not reported Beneficial Use: Municipal groundwater use NPDES Number: Not reported Priority: 2B File Disp: Not reported Interim Remedial Actions: No Cleanup and Abatement order Number: Not reported Waste Discharge Requirement Number: Not reported	HIST CORTESE LUST	1001612940 N/A



MAP FINDINGS  
FOCUS MAP 12

Map ID	Site	Database(s)	EPA ID Number
--------	------	-------------	---------------

75	<b>VITAGOLD BRANDS CO/OP 135 S QUINCE ST ESCONDIDO, CA 92025</b>	<b>NPDES LUST HIST UST</b>	<b>U001571428 N/A</b>
----	--------------------------------------------------------------------------	------------------------------------	---------------------------

NPDES:

Npdes Number:	CAS000001
Facility Status:	Active
Agency Id:	0
Region:	9
Regulatory Measure Id:	218256
Order No:	97-03-DWQ
Regulatory Measure Type:	Enrollee
Place Id:	Not reported
WDID:	9 371003814
Program Type:	Industrial
Adoption Date Of Regulatory Measure:	Not reported
Effective Date Of Regulatory Measure:	04/03/1992
Expiration Date Of Regulatory Measure:	Not reported
Termination Date Of Regulatory Measure:	Not reported
Discharge Name:	Vitagold Brands Coop
Discharge Address:	PO Box 996
Discharge City:	Escondido
Discharge State:	California
Discharge Zip:	92033

LUST:

Region:	STATE
Global Id:	T0607300860
Latitude:	33.1175664673581
Longitude:	-117.087972164154
Case Type:	LUST Cleanup Site
Status:	Open - Site Assessment
Status Date:	07/01/2010
Lead Agency:	SAN DIEGO RWQCB (REGION 9)
Case Worker:	VRR
Local Agency:	Not reported
RB Case Number:	9UT2090
LOC Case Number:	Not reported
File Location:	Local Agency
Potential Media Affect:	Aquifer used for drinking water supply
Potential Contaminants of Concern:	Diesel, Gasoline
Site History:	On 11/15/1991 three underground storage tanks were removed from the site. Two of the tanks were located adjacent to each other and contained diesel and gasoline, and the third tank contained waste oil. Results of DEH-directed soil sampling during tank removal indicated a release of petroleum hydrocarbons in the vicinity of the dispenser and near the diesel and gasoline tanks. As a result, Unauthorized Release H31067-001 was opened. Excavation of contaminated soil was conducted in 1992, and contaminated soil was treated thermally on site (including soil excavated as part of UST removal). A total of 482 cubic yards was treated and used as backfill on site and on the adjacent property to the southwest. A total of 50 cubic yards of excavated soil was not treated as it tested clean. DEH sent a letter requiring assessment of groundwater on 4/7/1993. Additional letters were sent on 5/5/1998 and 2/20/2001 requesting a workplan for groundwater assessment, and a past due notice was sent on 12/4/2008. A past due notice was issued on 6/17/2010, requiring a workplan for groundwater assessment within thirty days. A site assessment workplan was approved by DEH on 10/8/2010. A site

MAP FINDINGS  
FOCUS MAP 12

Map ID      Site      Database(s)      EPA ID Number

---

**VITAGOLD BRANDS CO/OP (Continued)**

**U001571428**

assessment report ,dated 4/14/2011, summarized groundwater sampling and analysis from 8 borings, installation of four groundwater monitoring wells, analysis of soil samples obtained during monitoring well installation, and analysis of groundwater samples from the groundwater monitoring wells. Petroleum constituents were detected in groundwater samples from 7 of the 8 borings. A groundwater sample was not obtained from boring SCS-B7, as measurable free product was present. These results were used to determine the location of the four groundwater monitoring wells. Petroleum constituents were detected in a soil sample from monitoring well MW1 only, located to the west of the location of the former underground storage tanks (USTs). Benzene was detected at 3,600 micrograms per kilogram (ug/kg) and methyl tert-butyl ether (MTBE) was not detected. Petroleum constituents were detected in groundwater samples from all four monitoring wells. MTBE was the only contaminant detected in monitoring wells MW3 and MW4 at 74 and 65 micrograms per liter (ug/L), respectively. Monitoring wells MW1 and MW2 contained several petroleum constituents, including benzene at 19 and 880 ug/L and MTBE at 3.9 and 23 ug/L, respectively. The second groundwater monitoring and sampling event was completed in May 2011. Benzene and MTBE were detected in groundwater samples from all four monitoring wells. Benzene levels increased in all four monitoring wells and MTBE levels increased in two of the monitoring wells since the previous monitoring event. The consultant concluded that the lateral extent of petroleum hydrocarbon-bearing groundwater has not been delineated and recommended preparation of a workplan for additional soil assessment to the north and west of the former UST location and additional groundwater assessment. DEH directed the responsible party to submit a workplan for additional site assessment and include a soil vapor risk assessment for occupants of the office building. DEH also required that future reports provide a thorough evaluation of the distribution of MTBE observed on site. Please see the Environmental Data tab for additional site specific information.

[Click here to access the California GeoTracker records for this facility:](#)

**Contact:**

Global Id: T0607300860  
Contact Type: Regional Board Caseworker  
Contact Name: VICENTE R. RODRIGUEZ  
Organization Name: SAN DIEGO RWQCB (REGION 9)  
Address: 2375 NORTHSIDE DRIVE, SUITE 100  
City: SAN DIEGO  
Email: vrodriguez@waterboards.ca.gov  
Phone Number: 6195213966

**Status History:**

Global Id: T0607300860  
Status: Open - Case Begin Date  
Status Date: 11/15/1991

Global Id: T0607300860  
Status: Open - Site Assessment  
Status Date: 07/01/2010

**Regulatory Activities:**

Global Id: T0607300860

MAP FINDINGS  
FOCUS MAP 12

Map ID	Site	Database(s)	EPA ID Number
	<b>VITAGOLD BRANDS CO/OP (Continued)</b>		<b>U001571428</b>
	Action Type:	ENFORCEMENT	
	Date:	12/05/2008	
	Action:	Letter - Notice	
	Global Id:	T0607300860	
	Action Type:	ENFORCEMENT	
	Date:	12/18/2012	
	Action:	Technical Correspondence / Assistance / Other	
	Global Id:	T0607300860	
	Action Type:	ENFORCEMENT	
	Date:	11/04/2013	
	Action:	Referral to Regional Board	
	Global Id:	T0607300860	
	Action Type:	ENFORCEMENT	
	Date:	02/24/2012	
	Action:	Technical Correspondence / Assistance / Other	
	Global Id:	T0607300860	
	Action Type:	RESPONSE	
	Date:	04/18/2011	
	Action:	Site Assessment Report - Regulator Responded	
	Global Id:	T0607300860	
	Action Type:	ENFORCEMENT	
	Date:	07/20/2011	
	Action:	Technical Correspondence / Assistance / Other	
	Global Id:	T0607300860	
	Action Type:	ENFORCEMENT	
	Date:	06/17/2010	
	Action:	Letter - Notice	
	Global Id:	T0607300860	
	Action Type:	Other	
	Date:	01/01/1950	
	Action:	Leak Began	
	Global Id:	T0607300860	
	Action Type:	ENFORCEMENT	
	Date:	10/08/2010	
	Action:	Technical Correspondence / Assistance / Other	
	Global Id:	T0607300860	
	Action Type:	ENFORCEMENT	
	Date:	11/16/2011	
	Action:	Technical Correspondence / Assistance / Other	
	Global Id:	T0607300860	
	Action Type:	Other	
	Date:	01/01/1950	
	Action:	Leak Stopped	
	Global Id:	T0607300860	
	Action Type:	RESPONSE	
	Date:	06/29/2011	

MAP FINDINGS  
FOCUS MAP 12

Map ID	Site	Database(s)	EPA ID Number
	<b>VITAGOLD BRANDS CO/OP (Continued)</b>		<b>U001571428</b>
	Action:	Monitoring Report - Quarterly - Regulator Responded	
	Global Id:	T0607300860	
	Action Type:	RESPONSE	
	Date:	10/18/2011	
	Action:	Soil and Water Investigation Workplan - Regulator Responded	
	Global Id:	T0607300860	
	Action Type:	RESPONSE	
	Date:	02/08/2012	
	Action:	Other Report / Document - Regulator Responded	
	Global Id:	T0607300860	
	Action Type:	ENFORCEMENT	
	Date:	09/17/2013	
	Action:	Technical Correspondence / Assistance / Other	
	Global Id:	T0607300860	
	Action Type:	RESPONSE	
	Date:	11/19/2012	
	Action:	Monitoring Report - Semi-Annually - Regulator Responded	
	Global Id:	T0607300860	
	Action Type:	RESPONSE	
	Date:	11/19/2012	
	Action:	Monitoring Report - Semi-Annually - Regulator Responded	
	Global Id:	T0607300860	
	Action Type:	RESPONSE	
	Date:	09/22/2010	
	Action:	Soil and Water Investigation Workplan	
	Global Id:	T0607300860	
	Action Type:	ENFORCEMENT	
	Date:	12/09/1991	
	Action:	Notice of Responsibility	
	Global Id:	T0607300860	
	Action Type:	ENFORCEMENT	
	Date:	06/26/2012	
	Action:	Notice of Responsibility	
	Global Id:	T0607300860	
	Action Type:	ENFORCEMENT	
	Date:	05/09/2011	
	Action:	Technical Correspondence / Assistance / Other	
	Global Id:	T0607300860	
	Action Type:	Other	
	Date:	01/01/1950	
	Action:	Leak Discovery	
	Global Id:	T0607300860	
	Action Type:	REMEDIATION	
	Date:	01/01/1950	
	Action:	Excavation	

MAP FINDINGS  
FOCUS MAP 12

Map ID	Site	Database(s)	EPA ID Number
--------	------	-------------	---------------

**VITAGOLD BRANDS CO/OP (Continued)**

**U001571428**

Global Id: T0607300860  
Action Type: ENFORCEMENT  
Date: 07/09/2009  
Action: Letter - Notice

Global Id: T0607300860  
Action Type: Other  
Date: 01/01/1950  
Action: Leak Reported

**HIST UST:**

Region: STATE  
Facility ID: 00000027662  
Facility Type: Other  
Other Type: DAIRY PRODUCTS  
Total Tanks: 0001  
Contact Name: HOWARD HOLBROOK  
Telephone: 6197453211  
Owner Name: DAIRY FRESH PRODUCTS CO.  
Owner Address: 4200 ALAMEDA ST.  
Owner City,St,Zip: LOS ANGELES, CA 90058

Tank Num: 001  
Container Num: 100  
Year Installed: Not reported  
Tank Capacity: 00006400  
Tank Used for: PRODUCT  
Type of Fuel: DIESEL  
Tank Construction: Not reported  
Leak Detection: None

75

**VITAGOLD BRANDS CO/OP  
135 S QUINCE ST  
ESCONDIDO, CA 92025**

**SWEEPS UST S100735511  
San Diego Co. HMMD N/A  
SAN DIEGO CO. SAM**

**SWEEPS UST:**

Status: Not reported  
Comp Number: 31067  
Number: Not reported  
Board Of Equalization: Not reported  
Referral Date: Not reported  
Action Date: Not reported  
Created Date: Not reported  
Owner Tank Id: Not reported  
SWRCB Tank Id: 37-000-031067-000001  
Tank Status: Not reported  
Capacity: 10000  
Active Date: Not reported  
Tank Use: M.V. FUEL  
STG: PRODUCT  
Content: OTHER  
Number Of Tanks: 3

Status: Not reported  
Comp Number: 31067  
Number: Not reported

MAP FINDINGS  
FOCUS MAP 12

Map ID	Site	Database(s)	EPA ID Number
--------	------	-------------	---------------

**VITAGOLD BRANDS CO/OP (Continued)**

**S100735511**

Board Of Equalization: Not reported  
 Referral Date: Not reported  
 Action Date: Not reported  
 Created Date: Not reported  
 Owner Tank Id: Not reported  
 SWRCB Tank Id: 37-000-031067-000002  
 Tank Status: Not reported  
 Capacity: 1000  
 Active Date: Not reported  
 Tank Use: M.V. FUEL  
 STG: PRODUCT  
 Content: REG UNLEADED  
 Number Of Tanks: Not reported

Status: Not reported  
 Comp Number: 31067  
 Number: Not reported  
 Board Of Equalization: Not reported  
 Referral Date: Not reported  
 Action Date: Not reported  
 Created Date: Not reported  
 Owner Tank Id: Not reported  
 SWRCB Tank Id: 37-000-031067-000003  
 Tank Status: Not reported  
 Capacity: 550  
 Active Date: Not reported  
 Tank Use: PETROLEUM  
 STG: WASTE  
 Content: Not reported  
 Number Of Tanks: Not reported

**SAN DIEGO CO. HMMD:**

Facility Id: 131067  
 Business Type: 6HK03  
 EPA Id Number: Not reported  
 APN: 233-022-01-00  
 Last HMMD Inspection: Not reported  
 Permit Status: INAC  
 Permit Expiration: 10/31/2002  
 Facility Owner: Not reported  
 Facility Address: Not reported  
 Facility City: Not reported  
 Facility State: Not reported  
 Facility Zip: Not reported  
 UST Owner: Not reported  
 Handle Regulated Hazmat: Not reported  
 Own Or Operate UST: Not reported  
 Subject To APSA: Not reported  
 Generate Haz Waste: Not reported  
 Treat Haz Waste: Not reported  
 Generate Medical Waste: Not reported

**UST:**

UST Name: UNDERGROUND TANK 131067 T001  
 Last Update: 2012-11-02 14:17:38  
 Permit Number: 131067  
 Tank Type: UNKNOWN

MAP FINDINGS  
FOCUS MAP 12

Map ID Site Database(s) EPA ID Number

**VITAGOLD BRANDS CO/OP (Continued)**

**S100735511**

Additional Id: AT2410  
Capacity Gallons: 10000  
UST Contents: DIESEL  
Other Content Info: DIESEL  
Reg Status: REMOVED  
Remove Close Date: 1991-11-15 00:00:00  
Year Installed: Not reported  
Pipe Type: Not reported  
Delivery System: Not reported  
Monitor Code: 90  
UST Monitor Method: NO MONITORING ALTERNATIVE SELECTED. VERIFY AND ENTER MONITORING ALTERNATIVE DURING INSPECTION.

UST Name: UNDERGROUND TANK 131067 T002  
Last Update: 2012-11-02 14:17:38  
Permit Number: 131067  
Tank Type: UNKNOWN  
Additional Id: AT2410  
Capacity Gallons: 1000  
UST Contents: REGULAR UNLEADED  
Other Content Info: REGULAR UNLEADED  
Reg Status: REMOVED  
Remove Close Date: 1991-11-15 00:00:00  
Year Installed: Not reported  
Pipe Type: Not reported  
Delivery System: Not reported  
Monitor Code: 90  
UST Monitor Method: NO MONITORING ALTERNATIVE SELECTED. VERIFY AND ENTER MONITORING ALTERNATIVE DURING INSPECTION.

UST Name: UNDERGROUND TANK 131067 T003  
Last Update: 2012-11-02 14:17:38  
Permit Number: 131067  
Tank Type: UNKNOWN  
Additional Id: AT2410  
Capacity Gallons: 550  
UST Contents: Not reported  
Other Content Info: WASTE OIL  
Reg Status: REMOVED  
Remove Close Date: 1991-11-15 00:00:00  
Year Installed: Not reported  
Pipe Type: Not reported  
Delivery System: Not reported  
Monitor Code: 90  
UST Monitor Method: NO MONITORING ALTERNATIVE SELECTED. VERIFY AND ENTER MONITORING ALTERNATIVE DURING INSPECTION.

**SAN DIEGO CO. SAM:**

Case Number: H31067-001  
Agency: DEH Site Assessment & Mitigation  
**Funding: LOP - State Fund**  
Facility Type: AX  
Facility Status: Remedial Investigation  
Date: 4/27/1998  
Date Began: 11/15/1991

MAP FINDINGS  
FOCUS MAP 12

Map ID	Site	Database(s)	EPA ID Number
--------	------	-------------	---------------

75	<b>USA GASOLINE 411 ESCONDIDO BLVD S ESCONDIDO, CA 92025</b>	<b>HIST CORTESE LUST</b>	<b>S103296787 N/A</b>
----	----------------------------------------------------------------------	------------------------------	---------------------------

HIST CORTESE:

Region: CORTESE  
Facility County Code: 37  
Reg By: LTNKA  
Reg Id: 9UT3593

LUST REG 9:

Region: 9  
Status: Preliminary site assessment workplan submitted  
Case Number: 9UT3593  
Local Case: H03291-001  
Substance: Unleaded Gasoline  
Qty Leaked: 0  
Abate Method: Not reported  
Local Agency: San Diego  
How Found: Other Means  
How Stopped: Other Means  
Source: Piping  
Cause: Unknown  
Lead Agency: Local Agency  
Case Type: Soil only  
Date Found: 10/31/1997  
Date Stopped: 10/31/1997  
Confirm Date: 01/07/1998  
Submit Workplan: 2/2/98  
Prelim Assess: / /  
Desc Pollution: Not reported  
Remed Plan: / /  
Remed Action: Not reported  
Began Monitor: Not reported  
Release Date: 01/05/1998  
Enforce Date: Not reported  
Closed Date: Not reported  
Enforce Type: Not reported  
Pilot Program: LOP  
Basin Number: 904.62  
GW Depth: Not reported  
Beneficial Use: MUNBU  
NPDES Number: Not reported  
Priority: Medium priority  
File Dispn: Administratively opened on database, however no file physically exists  
Interim Remedial Actions: Not reported  
Cleanup and Abatement order Number: Not reported  
Waste Discharge Requirement Number: Not reported

75	<b>USA GASOLINE CORP #245 411 S ESCONDIDO BLVD ESCONDIDO, CA 92025</b>	<b>UST San Diego Co. HMMD</b>	<b>U003942865 N/A</b>
----	--------------------------------------------------------------------------------	-----------------------------------	---------------------------

UST:

Facility ID: H03291  
Latitude: 33.1185526  
Longitude: -117.0809579  
Permitting Agency: SAN DIEGO COUNTY



MAP FINDINGS  
FOCUS MAP 12

Map ID Site Database(s) EPA ID Number

**USA GASOLINE CORP #245 (Continued)**

**U003942865**

SAN DIEGO CO. HMMD:

Facility Id: 103291  
 Business Type: 6HK28  
 EPA Id Number: Not reported  
 APN: 233-150-05-00  
 Last HMMD Inspection: 09/12/2006  
 Permit Status: CHNG  
 Permit Expiration: 06/30/2007  
 Facility Owner: USA GASOLINE CORP  
 Facility Address: 905 RANCHO CONEJO BL  
 Facility City: NEWBURY PARK  
 Facility State: CA  
 Facility Zip: 91320  
 UST Owner: USA GASOLINE CORPORATION  
 Handle Regulated Hazmat: Y  
 Own Or Operate UST: Y  
 Subject To APSA: Not reported  
 Generate Haz Waste: Y  
 Treat Haz Waste: Not reported  
 Generate Medical Waste: Not reported

UST:

UST Name: UNDERGROUND TANK 103291 T001  
 Last Update: 2012-11-02 14:17:38  
 Permit Number: 103291  
 Tank Type: SINGLE WALL  
 Additional Id: RT0802 REGULAR UNLEADED, RT3381  
 Capacity Gallons: 12000  
 UST Contents: REGULAR UNLEADED  
 Other Content Info: REGULAR UNLEADED  
 Reg Status: REMOVED  
 Remove Close Date: Not reported  
 Year Installed: Not reported  
 Pipe Type: DOUBLE WALL  
 Delivery System: PRESSURE  
 Monitor Code: 15  
 UST Monitor Method: SW TANK DW PRESSURE PIPE W/ SHUTOFF AND ALARM ON LLD AND CERTIFIED  
 ATG: IN-TANK TEST MONTHLY

UST Name: UNDERGROUND TANK 103291 T002  
 Last Update: 2012-11-02 14:17:38  
 Permit Number: 103291  
 Tank Type: SINGLE WALL  
 Additional Id: RT0802 REGULAR UNLEADED, RT3381  
 Capacity Gallons: 12000  
 UST Contents: MIDGRADE UNLEADED  
 Other Content Info: PLUS UNLEADED  
 Reg Status: REMOVED  
 Remove Close Date: Not reported  
 Year Installed: Not reported  
 Pipe Type: DOUBLE WALL  
 Delivery System: PRESSURE  
 Monitor Code: 15  
 UST Monitor Method: SW TANK DW PRESSURE PIPE W/ SHUTOFF AND ALARM ON LLD AND CERTIFIED  
 ATG: IN-TANK TEST MONTHLY

UST Name: UNDERGROUND TANK 103291 T003

MAP FINDINGS  
FOCUS MAP 12

Map ID      Site      Database(s)      EPA ID Number

**USA GASOLINE CORP #245 (Continued)**

**U003942865**

Last Update: 2012-11-02 14:17:38  
 Permit Number: 103291  
 Tank Type: SINGLE WALL  
 Additional Id: RT0802 SUPER UNLEADED, RT3381  
 Capacity Gallons: 12000  
 UST Contents: PREMIUM UNLEADED  
 Other Content Info: PREMIUM UNLEADED  
 Reg Status: REMOVED  
 Remove Close Date: Not reported  
 Year Installed: Not reported  
 Pipe Type: DOUBLE WALL  
 Delivery System: PRESSURE  
 Monitor Code: 15  
 UST Monitor Method: SW TANK DW PRESSURE PIPE W/ SHUTOFF AND ALARM ON LLD AND CERTIFIED ATG: IN-TANK TEST MONTHLY

UST Name: UNDERGROUND TANK 103291 T004  
 Last Update: 2012-11-02 14:17:38  
 Permit Number: 103291  
 Tank Type: SINGLE WALL  
 Additional Id: RT0802 DIESEL, RT3381  
 Capacity Gallons: 12000  
 UST Contents: DIESEL  
 Other Content Info: DIESEL  
 Reg Status: REMOVED  
 Remove Close Date: Not reported  
 Year Installed: Not reported  
 Pipe Type: DOUBLE WALL  
 Delivery System: PRESSURE  
 Monitor Code: 15  
 UST Monitor Method: SW TANK DW PRESSURE PIPE W/ SHUTOFF AND ALARM ON LLD AND CERTIFIED ATG: IN-TANK TEST MONTHLY

Facility Id: 208294  
 Business Type: 6HK28  
 EPA Id Number: Not reported  
 APN: 233-150-05-00  
 Last HMMMD Inspection: 09/18/2007  
 Permit Status: INAC  
 Permit Expiration: 04/30/2010  
 Facility Owner: TESORO SIERRA PROPERTIES, LLC  
 Facility Address: 3450 SOUTH 344TH WAY, SUITE 201  
 Facility City: AUBURN  
 Facility State: WA  
 Facility Zip: 98001-5931  
 UST Owner: TESORO SIERRA PROPERTIES, LLC  
 Handle Regulated Hazmat: Y  
 Own Or Operate UST: Y  
 Subject To APSA: Not reported  
 Generate Haz Waste: Y  
 Treat Haz Waste: Not reported  
 Generate Medical Waste: Not reported

UST:  
 UST Name: UNDERGROUND TANK 103291 T001  
 Last Update: 2012-11-02 14:17:38  
 Permit Number: 208294

MAP FINDINGS  
FOCUS MAP 12

Map ID      Site      Database(s)      EPA ID Number

---

**USA GASOLINE CORP #245 (Continued)**

**U003942865**

Tank Type: SINGLE WALL  
 Additional Id: RT0802 REGULAR UNLEADED, RT3381/AT5395  
 Capacity Gallons: 12000  
 UST Contents: REGULAR UNLEADED  
 Other Content Info: REGULAR UNLEADED  
 Reg Status: REMOVED  
 Remove Close Date: 2009-03-06 00:00:00  
 Year Installed: Not reported  
 Pipe Type: DOUBLE WALL  
 Delivery System: PRESSURE  
 Monitor Code: 15  
 UST Monitor Method: SW TANK DW PRESSURE PIPE W/ SHUTOFF AND ALARM ON LLD AND CERTIFIED  
 ATG: IN-TANK TEST MONTHLY

UST Name: UNDERGROUND TANK 103291 T002  
 Last Update: 2012-11-02 14:17:38  
 Permit Number: 208294  
 Tank Type: SINGLE WALL  
 Additional Id: RT0802 REGULAR UNLEADED, RT3381/AT5395  
 Capacity Gallons: 12000  
 UST Contents: MIDGRADE UNLEADED  
 Other Content Info: PLUS UNLEADED  
 Reg Status: REMOVED  
 Remove Close Date: 2009-03-06 00:00:00  
 Year Installed: Not reported  
 Pipe Type: DOUBLE WALL  
 Delivery System: PRESSURE  
 Monitor Code: 15  
 UST Monitor Method: SW TANK DW PRESSURE PIPE W/ SHUTOFF AND ALARM ON LLD AND CERTIFIED  
 ATG: IN-TANK TEST MONTHLY

UST Name: UNDERGROUND TANK 103291 T003  
 Last Update: 2012-11-02 14:17:38  
 Permit Number: 208294  
 Tank Type: SINGLE WALL  
 Additional Id: RT0802 SUPER UNLEADED, RT3381/AT5395  
 Capacity Gallons: 12000  
 UST Contents: PREMIUM UNLEADED  
 Other Content Info: PREMIUM UNLEADED  
 Reg Status: REMOVED  
 Remove Close Date: 2009-03-06 00:00:00  
 Year Installed: Not reported  
 Pipe Type: DOUBLE WALL  
 Delivery System: PRESSURE  
 Monitor Code: 15  
 UST Monitor Method: SW TANK DW PRESSURE PIPE W/ SHUTOFF AND ALARM ON LLD AND CERTIFIED  
 ATG: IN-TANK TEST MONTHLY

UST Name: UNDERGROUND TANK 103291 T004  
 Last Update: 2012-11-02 14:17:38  
 Permit Number: 208294  
 Tank Type: SINGLE WALL  
 Additional Id: RT0802 DIESEL, RT3381/AT5395  
 Capacity Gallons: 12000  
 UST Contents: DIESEL  
 Other Content Info: DIESEL  
 Reg Status: REMOVED

MAP FINDINGS  
FOCUS MAP 12

Map ID	Site	Database(s)	EPA ID Number
--------	------	-------------	---------------

**USA GASOLINE CORP #245 (Continued)**

**U003942865**

Remove Close Date: 2009-03-06 00:00:00  
 Year Installed: Not reported  
 Pipe Type: DOUBLE WALL  
 Delivery System: PRESSURE  
 Monitor Code: 15  
 UST Monitor Method: SW TANK DW PRESSURE PIPE W/ SHUTOFF AND ALARM ON LLD AND CERTIFIED ATG: IN-TANK TEST MONTHLY

75

**USA PETROLEUM CORP #245  
411 S ESCONDIDO BLVD  
ESCONDIDO, CA 92025**

**HIST UST U001571517  
SWEEPS UST N/A**

HIST UST:

Region: STATE  
 Facility ID: 00000001972  
 Facility Type: Gas Station  
 Other Type: Not reported  
 Total Tanks: 0004  
 Contact Name: HUGH LOYD  
 Telephone: 2138294383  
 Owner Name: USA PETROLEUM COMPANY  
 Owner Address: P.O.BOX 1839  
 Owner City,St,Zip: SANTA MONICA, CA 90406

Tank Num: 001  
 Container Num: 1  
 Year Installed: Not reported  
 Tank Capacity: 00012000  
 Tank Used for: PRODUCT  
 Type of Fuel: UNLEADED  
 Tank Construction: 1/4" inches  
 Leak Detection: Stock Inventor

Tank Num: 002  
 Container Num: 2  
 Year Installed: Not reported  
 Tank Capacity: 00012000  
 Tank Used for: PRODUCT  
 Type of Fuel: REGULAR  
 Tank Construction: 1/4" inches  
 Leak Detection: Stock Inventor

Tank Num: 003  
 Container Num: 3  
 Year Installed: Not reported  
 Tank Capacity: 00012000  
 Tank Used for: PRODUCT  
 Type of Fuel: PREMIUM  
 Tank Construction: 1/4" inches  
 Leak Detection: Stock Inventor

Tank Num: 004  
 Container Num: 4  
 Year Installed: Not reported  
 Tank Capacity: 00012000  
 Tank Used for: PRODUCT  
 Type of Fuel: DIESEL

MAP FINDINGS  
FOCUS MAP 12

Map ID      Site      Database(s)      EPA ID Number

---

**USA PETROLEUM CORP #245 (Continued)**

**U001571517**

Tank Construction: 1/4" inches  
Leak Detection: Stock Inventor

**SWEEPS UST:**

Status: Active  
Comp Number: 3291  
Number: 9  
Board Of Equalization: 44-021827  
Referral Date: Not reported  
Action Date: 06-26-92  
Created Date: 02-29-88  
Owner Tank Id: Not reported  
SWRCB Tank Id: 37-000-003291-000001  
Tank Status: A  
Capacity: 12000  
Active Date: Not reported  
Tank Use: M.V. FUEL  
STG: P  
Content: REG UNLEADED  
Number Of Tanks: 4

Status: Active  
Comp Number: 3291  
Number: 9  
Board Of Equalization: 44-021827  
Referral Date: Not reported  
Action Date: 06-26-92  
Created Date: 02-29-88  
Owner Tank Id: Not reported  
SWRCB Tank Id: 37-000-003291-000002  
Tank Status: A  
Capacity: 12000  
Active Date: Not reported  
Tank Use: M.V. FUEL  
STG: P  
Content: LEADED  
Number Of Tanks: Not reported

Status: Active  
Comp Number: 3291  
Number: 9  
Board Of Equalization: 44-021827  
Referral Date: Not reported  
Action Date: 06-26-92  
Created Date: 02-29-88  
Owner Tank Id: Not reported  
SWRCB Tank Id: 37-000-003291-000003  
Tank Status: A  
Capacity: 12000  
Active Date: Not reported  
Tank Use: M.V. FUEL  
STG: P  
Content: LEADED  
Number Of Tanks: Not reported

Status: Active  
Comp Number: 3291

MAP FINDINGS  
FOCUS MAP 12

Map ID	Site	Database(s)	EPA ID Number
--------	------	-------------	---------------

**USA PETROLEUM CORP #245 (Continued)**

**U001571517**

Number: 9  
 Board Of Equalization: 44-021827  
 Referral Date: Not reported  
 Action Date: 06-26-92  
 Created Date: 02-29-88  
 Owner Tank Id: Not reported  
 SWRCB Tank Id: 37-000-003291-000004  
 Tank Status: A  
 Capacity: 12000  
 Active Date: Not reported  
 Tank Use: M.V. FUEL  
 STG: P  
 Content: OTHER  
 Number Of Tanks: Not reported

75

**411 S ESCONDIDO BLVD  
 ESCONDIDO, CA 92025**

**EDR US Hist Auto Stat 1015479839  
 N/A**

EDR Historical Auto Stations:

Name: USA PETROLEUM  
 Year: 2005  
 Address: 411 S ESCONDIDO BLVD

Name: USA PETROLEUM  
 Year: 2006  
 Address: 411 S ESCONDIDO BLVD

Name: USA PETROLEUM  
 Year: 2007  
 Address: 411 S ESCONDIDO BLVD

Name: USA PETROLEUM  
 Year: 2008  
 Address: 411 S ESCONDIDO BLVD

75

**TESORO WEST COAST COMPANY LLC NO 68134  
 411 S ESCONDIDO BLVD  
 SAN DIEGO, CA 92025**

**RCRA-SQG 1010561940  
 CAR000143362**

RCRA-SQG:

Date form received by agency: 05/09/2007  
 Facility name: TESORO WEST COAST COMPANY LLC NO 68134  
 Facility address: 411 S ESCONDIDO BLVD  
 SAN DIEGO, CA 92025  
 EPA ID: CAR000143362  
 Mailing address: 3450 S 344TH WAY  
 STE 201  
 AUBURN, WA 98001  
 Contact: ROB DONOVAN  
 Contact address: 3450 S 344TH WAY STE 201  
 AUBURN, WA 98001  
 Contact country: US  
 Contact telephone: 253-896-8716  
 Contact email: Not reported  
 EPA Region: 09

MAP FINDINGS  
FOCUS MAP 12

Map ID      Site      Database(s)      EPA ID Number

---

**TESORO WEST COAST COMPANY LLC NO 68134 (Continued)**

**1010561940**

Classification: Small Small Quantity Generator  
Description: Handler: generates more than 100 and less than 1000 kg of hazardous waste during any calendar month and accumulates less than 6000 kg of hazardous waste at any time; or generates 100 kg or less of hazardous waste during any calendar month, and accumulates more than 1000 kg of hazardous waste at any time

Owner/Operator Summary:

Owner/operator name: TESORO WEST COAST COMPANY LLC  
Owner/operator address: Not reported  
Not reported  
Owner/operator country: Not reported  
Owner/operator telephone: Not reported  
Legal status: Private  
Owner/Operator Type: Owner  
Owner/Op start date: 05/01/2007  
Owner/Op end date: Not reported

Owner/operator name: TESORO WEST COAST COMPANY LLC  
Owner/operator address: Not reported  
Not reported  
Owner/operator country: Not reported  
Owner/operator telephone: Not reported  
Legal status: Private  
Owner/Operator Type: Operator  
Owner/Op start date: 05/01/2007  
Owner/Op end date: Not reported

Handler Activities Summary:

U.S. importer of hazardous waste: No  
Mixed waste (haz. and radioactive): No  
Recycler of hazardous waste: No  
Transporter of hazardous waste: No  
Treater, storer or disposer of HW: No  
Underground injection activity: No  
On-site burner exemption: No  
Furnace exemption: No  
Used oil fuel burner: No  
Used oil processor: No  
User oil refiner: No  
Used oil fuel marketer to burner: No  
Used oil Specification marketer: No  
Used oil transfer facility: No  
Used oil transporter: No

Historical Generators:

Date form received by agency: 03/13/2003  
Facility name: TESORO WEST COAST COMPANY LLC NO 68134  
Site name: USA GASOLINE CORPORATION FACILITY NO 245  
Classification: Small Quantity Generator

Hazardous Waste Summary:

Waste code: D018  
Waste name: BENZENE

MAP FINDINGS  
FOCUS MAP 12

Map ID	Site	Database(s)	EPA ID Number
--------	------	-------------	---------------

**TESORO WEST COAST COMPANY LLC NO 68134 (Continued)**

**1010561940**

Violation Status: No violations found

**75 USA GASOLINE CORP #245  
411 S ESCONDIDO BL  
ESCONDIDO, CA 92025**

**LUST S105692079  
SAN DIEGO CO. SAM N/A**

LUST:

Region: STATE  
Global Id: T0607302361  
Latitude: 33.1172452190576  
Longitude: -117.082414627075  
Case Type: LUST Cleanup Site  
Status: Completed - Case Closed  
Status Date: 03/11/2014  
Lead Agency: SAN DIEGO COUNTY LOP  
Case Worker: LA  
Local Agency: SAN DIEGO COUNTY LOP  
RB Case Number: 9UT3593  
LOC Case Number: H03291-001  
File Location: Local Agency  
Potential Media Affect: Aquifer used for drinking water supply  
Potential Contaminants of Concern: Gasoline  
Site History:

The subject site is currently an undeveloped, mostly paved lot located on the corner of Escondido Blvd. and Fourth Ave. in Escondido. An unauthorized release case H03291-001 was opened on October 31, 1997, based on the soil sampling results during an inspection of piping upgrade activities for the former operating USA gasoline station. The laboratory analytical results indicated that there had been a release of total petroleum hydrocarbons (TPH) in the gasoline range to soil with concentrations up to 17,800 mg/kg. A total of five soil borings, seventeen groundwater monitoring wells, eight vapor extraction wells, eight hydropunch-type borings, and 23 soil vapor probes have been advanced as part of the site investigation activities. Based on the assessment investigations, the soil contamination is located primarily in the area of the former underground storage tanks (USTs). Concentrations of TPH exist in this area from depths of 3 to 10 feet below ground surface (bgs), and may extend off site under 4th Avenue. The underground storage tanks were removed from the site in 2009, prior to demolition of the gas station, and the soil sampling results were significantly lower than in 1997. The highest concentration of TPH gasoline observed during the tank removals was 970 mg/kg from a stockpile sample SP-11. The stockpiled soil was placed back into the excavation after the underground tank system was removed. The consultant has estimated that there is approximately 1,700 cubic yards of impacted soil remaining at the site, with a concentration greater than 100 mg/kg TPH. Based on current groundwater elevations, the deeper impacted soil is submerged beneath groundwater. Groundwater depths have been very shallow throughout most of the life of the case and have influenced the remedial operations for the cleanup of the contaminants at the site. Groundwater monitoring was initiated in August 2000 and was completed in July 2013. Assessment activities indicate that the furthest migration of the dissolved plumes of Methyl-tert-butyl ether (MTBE) and tert-Butyl alcohol (TBA) extended down gradient and most likely commingled with the groundwater plume at the APRO No. 18 site, located at 303 S. Escondido Blvd., to the northwest. The commingled plumes could not be easily verified due to the different screen intervals for the APRO and the USA monitoring wells. Currently the dissolved benzene plume is mostly limited to the



MAP FINDINGS  
FOCUS MAP 12

Map ID Site Database(s) EPA ID Number

**USA GASOLINE CORP #245 (Continued)**

**S105692079**

subject site, but may extend beneath Fourth Avenue. Also, the dissolved MTBE and TBA plumes have retracted back towards Fourth Avenue except for monitoring well MW-15, which contained a MTBE concentration of 393 g/l during the last monitoring event. The dissolved contamination observed in monitoring well MW-15 appears to be isolated from the rest of the MTBE plume. During the second quarter of 2008, the water table was lowered by an average of 5 feet throughout the site vicinity due to a dewatering project located northwest of the site. The dewatering project was shut down in December 2008, and may have contributed to the remaining contamination observed in monitoring well MW-15. An Interim Remedial Action Plan to conduct remediation was required due to the potential health risks identified to occupants of an adjacent apartment building. On December 17, 2001, a dual-phase extraction test pilot test was conducted to evaluate the removal of both soil vapors and groundwater through three newly installed vapor extraction wells. Free Product was observed floating on top of the groundwater in extraction wells VW-2 and VW-3 during the next quarterly monitoring event. These two wells are located adjacent to the underground storage tank (UST) cavity. In September 2003, the dual phase remediation system began operating at the site, and continued with various modifications and repairs to the system equipment until December 2008. The system was shut down prior to demolition of the service station. Appro

[Click here to access the California GeoTracker records for this facility:](#)

**Contact:**

Global Id: T0607302361  
Contact Type: Local Agency Caseworker  
Contact Name: LAURIE APECECHEA  
Organization Name: SAN DIEGO COUNTY LOP  
Address: P.O. Box 129261  
City: San Diego  
Email: laurie.apecechea@sdcounty.ca.gov  
Phone Number: Not reported

**Status History:**

Global Id: T0607302361  
Status: Open - Case Begin Date  
Status Date: 10/31/1997

Global Id: T0607302361  
Status: Open - Remediation  
Status Date: 01/30/2002

Global Id: T0607302361  
Status: Open - Eligible for Closure  
Status Date: 02/04/2014

Global Id: T0607302361  
Status: Completed - Case Closed  
Status Date: 03/11/2014

**Regulatory Activities:**

Global Id: T0607302361  
Action Type: ENFORCEMENT

MAP FINDINGS  
FOCUS MAP 12

Map ID	Site	Database(s)	EPA ID Number
	<b>USA GASOLINE CORP #245 (Continued)</b>		<b>S105692079</b>
	Date: 06/07/2012 Action: Technical Correspondence / Assistance / Other		
	Global Id: T0607302361 Action Type: ENFORCEMENT Date: 01/09/2013 Action: Technical Correspondence / Assistance / Other		
	Global Id: T0607302361 Action Type: ENFORCEMENT Date: 10/28/2009 Action: Technical Correspondence / Assistance / Other		
	Global Id: T0607302361 Action Type: ENFORCEMENT Date: 08/26/2011 Action: Technical Correspondence / Assistance / Other		
	Global Id: T0607302361 Action Type: ENFORCEMENT Date: 03/11/2014 Action: Closure/No Further Action Letter		
	Global Id: T0607302361 Action Type: REMEDIATION Date: 01/01/1950 Action: In Situ Physical/Chemical Treatment (other than SVE)		
	Global Id: T0607302361 Action Type: ENFORCEMENT Date: 02/02/1998 Action: Notice of Responsibility		
	Global Id: T0607302361 Action Type: ENFORCEMENT Date: 12/31/2013 Action: Technical Correspondence / Assistance / Other		
	Global Id: T0607302361 Action Type: ENFORCEMENT Date: 02/04/2014 Action: Technical Correspondence / Assistance / Other		
	Global Id: T0607302361 Action Type: Other Date: 01/01/1950 Action: Leak Stopped		
	Global Id: T0607302361 Action Type: RESPONSE Date: 06/30/2011 Action: Site Assessment Report - Regulator Responded		
	Global Id: T0607302361 Action Type: RESPONSE Date: 04/29/2011 Action: Other Report / Document - Regulator Responded		

MAP FINDINGS  
FOCUS MAP 12

Map ID	Site	Database(s)	EPA ID Number
--------	------	-------------	---------------

**USA GASOLINE CORP #245 (Continued)**

**S105692079**

Global Id: T0607302361  
Action Type: RESPONSE  
Date: 08/04/2011  
Action: Clean Up Fund - 5-Year Review Summary - Regulator Responded

Global Id: T0607302361  
Action Type: RESPONSE  
Date: 05/02/2012  
Action: Soil Vapor Intrusion Investigation Workplan - Regulator Responded

Global Id: T0607302361  
Action Type: RESPONSE  
Date: 11/06/2012  
Action: Monitoring Report - Semi-Annually

Global Id: T0607302361  
Action Type: ENFORCEMENT  
Date: 07/09/2009  
Action: Letter - Notice

Global Id: T0607302361  
Action Type: RESPONSE  
Date: 10/31/2012  
Action: Soil Vapor Intrusion Investigation Report - Regulator Responded

Global Id: T0607302361  
Action Type: RESPONSE  
Date: 02/01/2013  
Action: Soil Vapor Intrusion Investigation Report - Regulator Responded

Global Id: T0607302361  
Action Type: RESPONSE  
Date: 01/08/2013  
Action: Soil Vapor Intrusion Investigation Workplan - Regulator Responded

Global Id: T0607302361  
Action Type: RESPONSE  
Date: 01/25/2010  
Action: Clean Up Fund - 5-Year Review Summary

Global Id: T0607302361  
Action Type: RESPONSE  
Date: 02/11/2010  
Action: Clean Up Fund - 5-Year Review Summary

Global Id: T0607302361  
Action Type: RESPONSE  
Date: 10/15/2013  
Action: CAP/RAP - Feasibility Study Report - Regulator Responded

Global Id: T0607302361  
Action Type: RESPONSE  
Date: 05/03/2013  
Action: Monitoring Report - Semi-Annually

Global Id: T0607302361  
Action Type: ENFORCEMENT

MAP FINDINGS  
FOCUS MAP 12

Map ID	Site	Database(s)	EPA ID Number
--------	------	-------------	---------------

**USA GASOLINE CORP #245 (Continued)**

**S105692079**

Date: 12/10/2012  
Action: Technical Correspondence / Assistance / Other

Global Id: T0607302361  
Action Type: ENFORCEMENT  
Date: 08/25/2011  
Action: Notice of Responsibility

Global Id: T0607302361  
Action Type: REMEDIATION  
Date: 01/01/1950  
Action: In Situ Physical/Chemical Treatment (other than SVE)

Global Id: T0607302361  
Action Type: RESPONSE  
Date: 05/04/2012  
Action: Monitoring Report - Semi-Annually

Global Id: T0607302361  
Action Type: RESPONSE  
Date: 12/10/2008  
Action: Other Workplan

Global Id: T0607302361  
Action Type: RESPONSE  
Date: 05/26/2011  
Action: Monitoring Report - Semi-Annually

Global Id: T0607302361  
Action Type: RESPONSE  
Date: 01/30/2011  
Action: Monitoring Report - Semi-Annually

Global Id: T0607302361  
Action Type: Other  
Date: 01/01/1950  
Action: Leak Began

Global Id: T0607302361  
Action Type: RESPONSE  
Date: 04/30/2009  
Action: Monitoring Report - Semi-Annually

Global Id: T0607302361  
Action Type: ENFORCEMENT  
Date: 11/26/2013  
Action: Technical Correspondence / Assistance / Other

Global Id: T0607302361  
Action Type: ENFORCEMENT  
Date: 11/25/2013  
Action: Technical Correspondence / Assistance / Other

Global Id: T0607302361  
Action Type: ENFORCEMENT  
Date: 02/13/2013  
Action: Technical Correspondence / Assistance / Other

MAP FINDINGS  
FOCUS MAP 12

Map ID      Site      Database(s)      EPA ID Number

---

**USA GASOLINE CORP #245 (Continued)**

**S105692079**

Global Id: T0607302361  
Action Type: RESPONSE  
Date: 10/24/2013  
Action: Monitoring Report - Semi-Annually

Global Id: T0607302361  
Action Type: Other  
Date: 01/01/1950  
Action: Leak Discovery

Global Id: T0607302361  
Action Type: ENFORCEMENT  
Date: 04/30/2011  
Action: Technical Correspondence / Assistance / Other

Global Id: T0607302361  
Action Type: Other  
Date: 01/01/1950  
Action: Leak Reported

Global Id: T0607302361  
Action Type: RESPONSE  
Date: 11/22/2011  
Action: Monitoring Report - Semi-Annually

**SAN DIEGO CO. SAM:**

Case Number: H03291-001  
Agency: DEH Site Assessment & Mitigation  
**Funding: LOP - State Fund**  
Facility Type: Drinking Water Aquifer Impacted  
Facility Status: Remedial Investigation  
Date: 1/30/2002  
Date Began: 10/31/1997

75

**225 S QUINCE ST  
ESCONDIDO, CA 92025**

EDR US Hist Auto Stat      1015339986  
N/A

EDR Historical Auto Stations:

Name: ESCONDIDO TRUCK REPAIR  
Year: 2002  
Address: 225 S QUINCE ST

Name: ESCONDIDO TRUCK REPAIR  
Year: 2003  
Address: 225 S QUINCE ST

Name: ESCONDIDO TRUCK REPAIR  
Year: 2004  
Address: 225 S QUINCE ST

Name: ESCONDIDO TRUCK REPAIR  
Year: 2005  
Address: 225 S QUINCE ST

Name: ESCONDIDO TRUCK REPAIR

MAP FINDINGS  
FOCUS MAP 12

Map ID	Site	Database(s)	EPA ID Number
--------	------	-------------	---------------

(Continued)

1015339986

Year:	2006
Address:	225 S QUINCE ST
Name:	ESCONDIDO TRUCK REPAIR
Year:	2007
Address:	225 S QUINCE ST
Name:	ESCONDIDO TRUCK REPAIR
Year:	2008
Address:	225 S QUINCE ST
Name:	ESCONDIDO TRUCK REPAIR
Year:	2009
Address:	225 S QUINCE ST
Name:	ESCONDIDO TRUCK REPAIR
Year:	2010
Address:	225 S QUINCE ST
Name:	ESCONDIDO TRUCK REPAIR
Year:	2011
Address:	225 S QUINCE ST
Name:	ESCONDIDO TRUCK REPAIR
Year:	2012
Address:	225 S QUINCE ST

75

**A LUA TRUCKING  
225 S QUINCE ST  
ESCONDIDO, CA 92025**

**SWEEPS UST S100725873  
N/A**

SWEEPS UST:

Status:	Not reported
Comp Number:	2321
Number:	Not reported
Board Of Equalization:	Not reported
Referral Date:	Not reported
Action Date:	Not reported
Created Date:	Not reported
Owner Tank Id:	Not reported
SWRCB Tank Id:	37-000-002321-000001
Tank Status:	Not reported
Capacity:	500
Active Date:	Not reported
Tank Use:	PETROLEUM
STG:	WASTE
Content:	Not reported
Number Of Tanks:	1

MAP FINDINGS  
FOCUS MAP 12

Map ID	Site	Database(s)	EPA ID Number
--------	------	-------------	---------------

75	<b>SANDEFER RESIDENTIAL PROPERTY</b> 353 W 05TH AV ESCONDIDO, CA 92025	<b>LUST</b> San Diego Co. HMMD SAN DIEGO CO. SAM	<b>S102864600</b> N/A
----	------------------------------------------------------------------------------	--------------------------------------------------------	--------------------------

LUST:

Region:	STATE
Global Id:	T0607301946
Latitude:	33.1162512
Longitude:	-117.0821753
Case Type:	LUST Cleanup Site
Status:	Completed - Case Closed
Status Date:	12/17/2002
Lead Agency:	SAN DIEGO COUNTY LOP
Case Worker:	Not reported
Local Agency:	Not reported
RB Case Number:	9UT3180
LOC Case Number:	H36148-001
File Location:	Local Agency
Potential Media Affect:	Aquifer used for drinking water supply
Potential Contaminants of Concern:	Gasoline
Site History:	Not reported

[Click here to access the California GeoTracker records for this facility:](#)

Status History:

Global Id:	T0607301946
Status:	Completed - Case Closed
Status Date:	12/17/2002
Global Id:	T0607301946
Status:	Open - Case Begin Date
Status Date:	07/23/1996

Regulatory Activities:

Global Id:	T0607301946
Action Type:	Other
Date:	01/01/1950
Action:	Leak Stopped
Global Id:	T0607301946
Action Type:	Other
Date:	01/01/1950
Action:	Leak Began
Global Id:	T0607301946
Action Type:	Other
Date:	01/01/1950
Action:	Leak Discovery
Global Id:	T0607301946
Action Type:	Other
Date:	01/01/1950
Action:	Leak Reported

SAN DIEGO CO. HMMD:

Facility Id:	136148
Business Type:	Not reported
EPA Id Number:	Not reported

MAP FINDINGS  
FOCUS MAP 12

Map ID Site Database(s) EPA ID Number

**SANDEFER RESIDENTIAL PROPERTY (Continued)**

**S102864600**

APN: DEH-136148  
 Last HMMMD Inspection: Not reported  
 Permit Status: INAC  
 Permit Expiration: Not reported  
 Facility Owner: BILL SANDEFER  
 Facility Address: 111 N UPAS ST  
 Facility City: ESCONDIDO  
 Facility State: CA  
 Facility Zip: 92025-  
 UST Owner: Not reported  
 Handle Regulated Hazmat: Not reported  
 Own Or Operate UST: Not reported  
 Subject To APSA: Not reported  
 Generate Haz Waste: Not reported  
 Treat Haz Waste: Not reported  
 Generate Medical Waste: Not reported

UST:

UST Name: UNDERGROUND TANK 136148 T001  
 Last Update: 2012-11-02 14:17:38  
 Permit Number: 136148  
 Tank Type: SINGLE WALL  
 Additional Id: AT3660  
 Capacity Gallons: 500  
 UST Contents: REGULAR UNLEADED  
 Other Content Info: REGULAR UNLEADED  
 Reg Status: REMOVED  
 Remove Close Date: 1996-07-23 00:00:00  
 Year Installed: Not reported  
 Pipe Type: Not reported  
 Delivery System: Not reported  
 Monitor Code: 90  
 UST Monitor Method: NO MONITORING ALTERNATIVE SELECTED. VERIFY AND ENTER MONITORING ALTERNATIVE DURING INSPECTION.

SAN DIEGO CO. SAM:

Case Number: H36148-001  
 Agency: DEH Site Assessment & Mitigation  
**Funding: LOP - Federal Fund**  
 Facility Type: Drinking Water Aquifer Impacted  
 Facility Status: Closed Case  
 Date: 12/17/2002  
 Date Began: 7/23/1996

75

**SANDEFER RESEDENTIAL PROPERTY**  
**353 5TH AVE W**  
**ESCONDIDO, CA 92025**

**HIST CORTESE** **S102444666**  
**LUST** **N/A**

HIST CORTESE:  
 Region: CORTESE  
 Facility County Code: 37  
 Reg By: LTNKA  
 Reg Id: 9UT3180

LUST REG 9:  
 Region: 9



MAP FINDINGS  
FOCUS MAP 12

Map ID Site Database(s) EPA ID Number

**SANDEFER RESEDENTIAL PROPERTY (Continued)**

**S102444666**

Status: Remediation Plan  
Case Number: 9UT3180  
Local Case: H36148-001  
Substance: Gasoline  
Qty Leaked: 0  
Abate Method: Not reported  
Local Agency: San Diego  
How Found: Tank Closure  
How Stopped: Close Tank  
Source: Tank  
Cause: Unknown  
Lead Agency: Local Agency  
Case Type: Other ground water affected  
Date Found: 07/23/1996  
Date Stopped: / /  
Confirm Date: / /  
Submit Workplan: Not reported  
Prelim Assess: 07/23/1996  
Desc Pollution: Not reported  
Remed Plan: 07/30/1996  
Remed Action: Not reported  
Began Monitor: Not reported  
Release Date: 07/23/1996  
Enforce Date: Not reported  
Closed Date: Not reported  
Enforce Type: Not reported  
Pilot Program: LOP  
Basin Number: 904.62  
GW Depth: Not reported  
Beneficial Use: MUNBU  
NPDES Number: Not reported  
Priority: High priority  
File Disp: Administratively opened on database, however no file physically exists  
Interim Remedial Actions: Not reported  
Cleanup and Abatement order Number: Not reported  
Waste Discharge Requirement Number: Not reported

**75 SHUSTER OIL COMPANY  
635 3RD AVE W  
ESCONDIDO, CA 92026**

**HIST CORTESE S103723441  
LUST N/A**

HIST CORTESE:  
Region: CORTESE  
Facility County Code: 37  
Reg By: LTNKA  
Reg Id: 9UT3801

LUST REG 9:  
Region: 9  
Status: Preliminary site assessment underway  
Case Number: 9UT3965  
Local Case: H02415-002  
Substance: Gasoline  
Qty Leaked: 0  
Abate Method: Not reported  
Local Agency: San Diego  
How Found: Tank Closure

MAP FINDINGS  
FOCUS MAP 12

Map ID Site Database(s) EPA ID Number

**SHUSTER OIL COMPANY (Continued)**

**S103723441**

How Stopped: Close Tank  
 Source: Unknown  
 Cause: Unknown  
 Lead Agency: Local Agency  
 Case Type: Soil only  
 Date Found: 04/27/1999  
 Date Stopped: 04/27/1999  
 Confirm Date: / /  
 Submit Workplan: Not reported  
 Prelim Assess: 08/19/1999  
 Desc Pollution: Not reported  
 Remed Plan: / /  
 Remed Action: Not reported  
 Began Monitor: Not reported  
 Release Date: 04/15/1999  
 Enforce Date: Not reported  
 Closed Date: Not reported  
 Enforce Type: Not reported  
 Pilot Program: LOP  
 Basin Number: 904.62  
 GW Depth: Not reported  
 Beneficial Use: MUNBU  
 NPDES Number: Not reported  
 Priority: Low priority. Priority ranking can change over time.  
 File Dispn: Not reported  
 Interim Remedial Actions: Not reported  
 Cleanup and Abatement order Number: Not reported  
 Waste Discharge Requirement Number: Not reported

Region: 9  
 Status: Preliminary site assessment underway  
 Case Number: 9UT3801  
 Local Case: H02415-001  
 Substance: Unleaded Gasoline  
 Qty Leaked: 0  
 Abate Method: Not reported  
 Local Agency: San Diego  
 How Found: Tank Closure  
 How Stopped: Close Tank  
 Source: Tank  
 Cause: Corrosion  
 Lead Agency: Local Agency  
 Case Type: Other ground water affected  
 Date Found: 01/14/1999  
 Date Stopped: 01/14/1999  
 Confirm Date: / /  
 Submit Workplan: Not reported  
 Prelim Assess: 01/15/1999  
 Desc Pollution: Not reported  
 Remed Plan: / /  
 Remed Action: Not reported  
 Began Monitor: Not reported  
 Release Date: 01/14/1999  
 Enforce Date: 1/19/99  
 Closed Date: Not reported  
 Enforce Type: SEL  
 Pilot Program: LOP

MAP FINDINGS  
FOCUS MAP 12

Map ID	Site	Database(s)	EPA ID Number
--------	------	-------------	---------------

**SHUSTER OIL COMPANY (Continued)**

**S103723441**

Basin Number: 904.62  
 GW Depth: Not reported  
 Beneficial Use: MUNBU  
 NPDES Number: Not reported  
 Priority: Not reported  
 File Disp: Administratively opened on database, however no file physically exists  
 Interim Remedial Actions: Not reported  
 Cleanup and Abatement order Number: Not reported  
 Waste Discharge Requirement Number: Not reported

75

**WILFRED R. LEWIS INC  
 321 S QUINCE ST  
 ESCONDIDO, CA 92025**

**HIST UST**

**U001571522  
 N/A**

HIST UST:

Region: STATE  
 Facility ID: 00000052943  
 Facility Type: Other  
 Other Type: BULK PLANT  
 Total Tanks: 0002  
 Contact Name: WIL LEWIS  
 Telephone: 6197456922  
 Owner Name: WILFRED R. LEWIS INC  
 Owner Address: 321 SO. QUINCE  
 Owner City,St,Zip: ESCONDIDO, CA 92025

Tank Num: 001  
 Container Num: 1  
 Year Installed: 1973  
 Tank Capacity: 00000250  
 Tank Used for: Not reported  
 Type of Fuel: 06  
 Tank Construction: 3/8 inches  
 Leak Detection: 10

Tank Num: 002  
 Container Num: 2  
 Year Installed: 1973  
 Tank Capacity: 00000550  
 Tank Used for: Not reported  
 Type of Fuel: 06  
 Tank Construction: 3/8 inches  
 Leak Detection: 10

75

**WILFRED R. LEWIS INC.  
 321 S QUINCE ST  
 ESCONDIDO, CA 92025**

**HIST UST**

**U001571523  
 N/A**

HIST UST:

Region: STATE  
 Facility ID: 00000013346  
 Facility Type: Other  
 Other Type: BULK PLANT  
 Total Tanks: 0001  
 Contact Name: WIL LEWIS  
 Telephone: 6197456922

MAP FINDINGS  
FOCUS MAP 12

Map ID	Site	Database(s)	EPA ID Number
	<b>WILFRED R. LEWIS INC. (Continued)</b>		<b>U001571523</b>
	Owner Name: WILFRED R. LEWIS INC. Owner Address: 321 SO. QUINCE Owner City,St,Zip: ESCONDIDO, CA 92025  Tank Num: 001 Container Num: 1 Year Installed: Not reported Tank Capacity: 00001000 Tank Used for: WASTE Type of Fuel: Not reported Tank Construction: 3/8 unknown Leak Detection: Visual		
75	<b>321 S QUINCE ST ESCONDIDO, CA 92025</b>	<b>EDR US Hist Auto Stat</b>	<b>1015423310 N/A</b>
	EDR Historical Auto Stations: Name: SPARKYS MOBILE REPAIR Year: 2003 Address: 321 S QUINCE ST		
75	<b>PLAVAN PETROLEUM INC 321 S QUINCE ST ESCONDIDO, CA 92025</b>	<b>NPDES WDS Cortese HIST CORTESE LUST SLIC SWEEPS UST AST ENF San Diego Co. HMMD EMI SAN DIEGO CO. SAM</b>	<b>1000429405 N/A</b>
	NPDES: Npdes Number: CAS000001 Facility Status: Active Agency Id: 0 Region: 9 Regulatory Measure Id: 352614 Order No: 97-03-DWQ Regulatory Measure Type: Enrollee Place Id: Not reported WDID: 9 371021829 Program Type: Industrial Adoption Date Of Regulatory Measure: Not reported Effective Date Of Regulatory Measure: 09/25/2008 Expiration Date Of Regulatory Measure: Not reported Termination Date Of Regulatory Measure: Not reported Discharge Name: Soco Group Inc Discharge Address: 5962 Priestly Dr Discharge City: Carlsbad Discharge State: California Discharge Zip: 92008		

MAP FINDINGS  
FOCUS MAP 12

Map ID	Site	Database(s)	EPA ID Number
--------	------	-------------	---------------

**PLAVAN PETROLEUM INC (Continued)**

**1000429405**

CA WDS:

Facility ID: San Diego 371014983  
 Facility Type: Industrial - Facility that treats and/or disposes of liquid or semisolid wastes from any servicing, producing, manufacturing or processing operation of whatever nature, including mining, gravel washing, geothermal operations, air conditioning, ship building and repairing, oil production, storage and disposal operations, water pumping.  
 Facility Status: Active - Any facility with a continuous or seasonal discharge that is under Waste Discharge Requirements.  
 NPDES Number: CAS000001 The 1st 2 characters designate the state. The remaining 7 are assigned by the Regional Board  
 Subregion: 9  
 Facility Telephone: Not reported  
 Facility Contact: Not reported  
 Agency Name: PLAVAN PETROLEUM INC  
 Agency Address: 321 S QUINCE STREET  
 Agency City,St,Zip: ESCONDIDO 92025  
 Agency Contact: JOHN PLAVAN SR  
 Agency Telephone: 7607456922  
 Agency Type: Private  
 SIC Code: 0  
 SIC Code 2: Not reported  
 Primary Waste Type: Not reported  
 Primary Waste: Not reported  
 Waste Type2: Not reported  
 Waste2: Not reported  
 Primary Waste Type: Not reported  
 Secondary Waste: Not reported  
 Secondary Waste Type: Not reported  
 Design Flow: 0  
 Baseline Flow: 0  
 Reclamation: Not reported  
 POTW: Not reported  
 Treat To Water: Minor Threat to Water Quality. A violation of a regional board order should cause a relatively minor impairment of beneficial uses compared to a major or minor threat. Not: All nurds without a TTWQ will be considered a minor threat to water quality unless coded at a higher Level. A Zero (0) may be used to code those NURDS that are found to represent no threat to water quality.  
 Complexity: Category C - Facilities having no waste treatment systems, such as cooling water dischargers or those who must comply through best management practices, facilities with passive waste treatment and disposal systems, such as septic systems with subsurface disposal, or dischargers having waste storage systems with land disposal such as dairy waste ponds.

CORTESE:

Region: CORTESE  
 Envirostor Id: Not reported  
 Site/Facility Type: Not reported  
 Cleanup Status: Not reported  
 Status Date: Not reported  
 Site Code: Not reported  
 Latitude: Not reported  
 Longitude: Not reported

MAP FINDINGS  
FOCUS MAP 12

Map ID	Site	Database(s)	EPA ID Number
--------	------	-------------	---------------

**PLAVAN PETROLEUM INC (Continued)**

**1000429405**

Owner:	Not reported
Enf Type:	Not reported
Swat R:	Not reported
Flag:	CORTESE
Order No:	Not reported
Waste Discharge System No:	Not reported
Effective Date:	Not reported
Region 2:	Not reported
WID Id:	Not reported
Solid Waste Id No:	Not reported
Waste Management Uit Name:	Not reported

**HIST CORTESE:**

Region:	CORTESE
Facility County Code:	37
Reg By:	WBC&D
Reg Id:	9 000256N97

Region:	CORTESE
Facility County Code:	37
Reg By:	LTNKA
Reg Id:	9UT3626

**LUST REG 9:**

Region:	9
Status:	Preliminary site assessment underway
Case Number:	9UT3626
Local Case:	H02761-002
Substance:	Gasoline
Qty Leaked:	0
Abate Method:	Not reported
Local Agency:	San Diego
How Found:	Tank Closure
How Stopped:	Close Tank
Source:	Tank
Cause:	Corrosion
Lead Agency:	Local Agency
Case Type:	Other ground water affected
Date Found:	02/04/1998
Date Stopped:	02/04/1998
Confirm Date:	/ /
Submit Workplan:	Not reported
Prelim Assess:	03/03/1998
Desc Pollution:	Not reported
Remed Plan:	/ /
Remed Action:	Not reported
Began Monitor:	Not reported
Release Date:	02/27/1998
Enforce Date:	Not reported
Closed Date:	Not reported
Enforce Type:	Not reported
Pilot Program:	LOP
Basin Number:	904.62
GW Depth:	10'
Beneficial Use:	MUNBU
NPDES Number:	Not reported

MAP FINDINGS  
FOCUS MAP 12

Map ID Site Database(s) EPA ID Number

**PLAVAN PETROLEUM INC (Continued)**

**1000429405**

Priority: 2A  
File Disp: Administratively opened on database, however no file physically exists  
Interim Remedial Actions: Not reported  
Cleanup and Abatement order Number: Not reported  
Waste Discharge Requirement Number: Not reported

**SLIC:**

Region: STATE  
**Facility Status: Completed - Case Closed**  
Status Date: 05/16/2011  
Global Id: T0607302394  
Lead Agency: SAN DIEGO RWQCB (REGION 9)  
Lead Agency Case Number: H02761-002  
Latitude: 33.1160725404637  
Longitude: -117.087146043777  
Case Type: Cleanup Program Site  
Case Worker: SM  
Local Agency: Not reported  
RB Case Number: 9UT3626  
File Location: Regional Board  
Potential Media Affected: Other Groundwater (uses other than drinking water)  
Potential Contaminants of Concern: Diesel, Gasoline  
Site History: Due to the nature and duration of operations at the Site, numerous phases of on-site and off-site investigations have been performed. For more information see the Revised Corrective Action Plan dated March 10,2010 under the Site Documents tab. Several phases of remedial activities were completed at the Site, including excavation and disposal of soil, recovery and treatment of groundwater from the open excavation, recovery of PSH from the open excavation, and recovery and treatment of groundwater, PSH, and soil vapor using a High Vacuum Dual-Phase Extraction (HVDPE) system installed in the AST area. Approximately 80,000 gallons of PSH were recovered, 72,000 gallons skimmed from the open excavation and 8,000 gallons removed with the HVDPE system. Based on the latest data collected from the monitoring wells, Stantec concluded that the extent of petroleum hydrocarbons impact to the soil and groundwater from the Plavan Petroleum Facility has been adequately assessed, residual concentrations in groundwater are naturally attenuating, and current groundwater conditions do not pose a threat to human health, safety, or the environment . Therefore, the San Diego Water Board, on 5/16/2011, recommended that no further action be taken at the site.

[Click here to access the California GeoTracker records for this facility:](#)

**SWEEPS UST:**

Status: Active  
Comp Number: 2761  
Number: 9  
Board Of Equalization: 44-021734  
Referral Date: Not reported  
Action Date: 06-26-92  
Created Date: 02-29-88  
Owner Tank Id: Not reported  
SWRCB Tank Id: 37-000-002761-000001  
Tank Status: A  
Capacity: 10000

MAP FINDINGS  
 FOCUS MAP 12

Map ID Site Database(s) EPA ID Number

**PLAVAN PETROLEUM INC (Continued)**

**1000429405**

Active Date: Not reported  
 Tank Use: M.V. FUEL  
 STG: P  
 Content: OTHER  
 Number Of Tanks: 4

Status: Active  
 Comp Number: 2761  
 Number: 9  
 Board Of Equalization: 44-021734  
 Referral Date: Not reported  
 Action Date: 06-26-92  
 Created Date: 02-29-88  
 Owner Tank Id: Not reported  
 SWRCB Tank Id: 37-000-002761-000002  
 Tank Status: A  
 Capacity: 10000  
 Active Date: Not reported  
 Tank Use: M.V. FUEL  
 STG: P  
 Content: REG UNLEADED  
 Number Of Tanks: Not reported

Status: Active  
 Comp Number: 2761  
 Number: 9  
 Board Of Equalization: 44-021734  
 Referral Date: Not reported  
 Action Date: 06-26-92  
 Created Date: 02-29-88  
 Owner Tank Id: Not reported  
 SWRCB Tank Id: 37-000-002761-000003  
 Tank Status: A  
 Capacity: 3000  
 Active Date: Not reported  
 Tank Use: M.V. FUEL  
 STG: P  
 Content: REG UNLEADED  
 Number Of Tanks: Not reported

Status: Active  
 Comp Number: 2761  
 Number: 9  
 Board Of Equalization: 44-021734  
 Referral Date: Not reported  
 Action Date: 06-26-92  
 Created Date: 02-29-88  
 Owner Tank Id: Not reported  
 SWRCB Tank Id: 37-000-002761-000004  
 Tank Status: A  
 Capacity: 3000  
 Active Date: Not reported  
 Tank Use: M.V. FUEL  
 STG: P  
 Content: REG UNLEADED  
 Number Of Tanks: Not reported



MAP FINDINGS  
FOCUS MAP 12

Map ID	Site	Database(s)	EPA ID Number
--------	------	-------------	---------------

**PLAVAN PETROLEUM INC (Continued)**

**1000429405**

AST:

Owner: JOHN PLAVAN, JR  
Total Gallons: 138505  
Certified Unified Program Agencies: San Diego

ENF:

Region: 9  
Facility Id: 248682  
Agency Name: Plavan Petroleum  
Place Type: Facility  
Place Subtype: Not reported  
Facility Type: All other facilities  
Agency Type: Privately-Owned Business  
# Of Agencies: 1  
Place Latitude: Not reported  
Place Longitude: Not reported  
SIC Code 1: 2999  
SIC Desc 1: Products of Petroleum and Coal, NEC  
SIC Code 2: Not reported  
SIC Desc 2: Not reported  
SIC Code 3: Not reported  
SIC Desc 3: Not reported  
NAICS Code 1: Not reported  
NAICS Desc 1: Not reported  
NAICS Code 2: Not reported  
NAICS Desc 2: Not reported  
NAICS Code 3: Not reported  
NAICS Desc 3: Not reported  
# Of Places: 1  
Source Of Facility: Reg Meas  
Design Flow: Not reported  
Threat To Water Quality: Not reported  
Complexity: Not reported  
Pretreatment: Not reported  
Facility Waste Type: Not reported  
Facility Waste Type 2: Not reported  
Facility Waste Type 3: Not reported  
Facility Waste Type 4: Not reported  
Program: SLIC  
Program Category1: TANKS  
Program Category2: TANKS  
# Of Programs: 1  
WDID: 9 000256N97  
Reg Measure Id: 161209  
Reg Measure Type: Unregulated  
Region: 9  
Order #: Not reported  
Npdes# CA#: Not reported  
Major-Minor: Not reported  
Npdes Type: Not reported  
Reclamation: Not reported  
Dredge Fill Fee: Not reported  
301H: Not reported  
Application Fee Amt Received: Not reported  
Status: Historical  
Status Date: 10/28/2011

MAP FINDINGS  
FOCUS MAP 12

Map ID Site Database(s) EPA ID Number

**PLAVAN PETROLEUM INC (Continued)**

**1000429405**

Effective Date:	Not reported
Expiration/Review Date:	Not reported
Termination Date:	Not reported
WDR Review - Amend:	Not reported
WDR Review - Revise/Renew:	Not reported
WDR Review - Rescind:	Not reported
WDR Review - No Action Required:	Not reported
WDR Review - Pending:	Not reported
WDR Review - Planned:	Not reported
Status Enrollee:	N
Individual/General:	I
Fee Code:	Not reported
Direction/Voice:	Passive
Enforcement Id(EID):	249084
Region:	9
Order / Resolution Number:	97-33-A1
Enforcement Action Type:	Clean-up and Abatement Order
Effective Date:	06/04/2002
Adoption/Issuance Date:	Not reported
Achieve Date:	Not reported
Termination Date:	Not reported
ACL Issuance Date:	Not reported
EPL Issuance Date:	Not reported
Status:	Historical
Title:	Enforcement - 9 000256N97
Description:	Addendum No 1 to CAO No. 97-33
Program:	SLIC
Latest Milestone Completion Date:	Not reported
# Of Programs1:	1
Total Assessment Amount:	0
Initial Assessed Amount:	0
Liability \$ Amount:	0
Project \$ Amount:	0
Liability \$ Paid:	0
Project \$ Completed:	0
Total \$ Paid/Completed Amount:	0
Region:	9
Facility Id:	248682
Agency Name:	Plavan Petroleum
Place Type:	Facility
Place Subtype:	Not reported
Facility Type:	All other facilities
Agency Type:	Privately-Owned Business
# Of Agencies:	1
Place Latitude:	Not reported
Place Longitude:	Not reported
SIC Code 1:	2999
SIC Desc 1:	Products of Petroleum and Coal, NEC
SIC Code 2:	Not reported
SIC Desc 2:	Not reported
SIC Code 3:	Not reported
SIC Desc 3:	Not reported
NAICS Code 1:	Not reported
NAICS Desc 1:	Not reported
NAICS Code 2:	Not reported
NAICS Desc 2:	Not reported

MAP FINDINGS  
FOCUS MAP 12

Map ID Site Database(s) EPA ID Number

**PLAVAN PETROLEUM INC (Continued)**

**1000429405**

NAICS Code 3:	Not reported
NAICS Desc 3:	Not reported
# Of Places:	1
Source Of Facility:	Reg Meas
Design Flow:	Not reported
Threat To Water Quality:	Not reported
Complexity:	Not reported
Pretreatment:	Not reported
Facility Waste Type:	Not reported
Facility Waste Type 2:	Not reported
Facility Waste Type 3:	Not reported
Facility Waste Type 4:	Not reported
Program:	SLIC
Program Category1:	TANKS
Program Category2:	TANKS
# Of Programs:	1
WDID:	9 000256N97
Reg Measure Id:	161209
Reg Measure Type:	Unregulated
Region:	9
Order #:	Not reported
Npdes# CA#:	Not reported
Major-Minor:	Not reported
Npdes Type:	Not reported
Reclamation:	Not reported
Dredge Fill Fee:	Not reported
301H:	Not reported
Application Fee Amt Received:	Not reported
Status:	Historical
Status Date:	10/28/2011
Effective Date:	Not reported
Expiration/Review Date:	Not reported
Termination Date:	Not reported
WDR Review - Amend:	Not reported
WDR Review - Revise/Renew:	Not reported
WDR Review - Rescind:	Not reported
WDR Review - No Action Required:	Not reported
WDR Review - Pending:	Not reported
WDR Review - Planned:	Not reported
Status Enrollee:	N
Individual/General:	I
Fee Code:	Not reported
Direction/Voice:	Passive
Enforcement Id(EID):	234967
Region:	9
Order / Resolution Number:	UNKNOWN
Enforcement Action Type:	13267 Letter
Effective Date:	09/08/2000
Adoption/Issuance Date:	Not reported
Achieve Date:	2000-12-04
Termination Date:	Not reported
ACL Issuance Date:	Not reported
EPL Issuance Date:	Not reported
Status:	Historical
Title:	Enforcement - 9 000256N97
Description:	This letter requests six different reports from Plavan. See milestones for details.

MAP FINDINGS  
FOCUS MAP 12

Map ID Site Database(s) EPA ID Number

**PLAVAN PETROLEUM INC (Continued)**

**1000429405**

Program:	SLIC
Latest Milestone Completion Date:	2000-12-29
# Of Programs1:	1
Total Assessment Amount:	0
Initial Assessed Amount:	0
Liability \$ Amount:	0
Project \$ Amount:	0
Liability \$ Paid:	0
Project \$ Completed:	0
Total \$ Paid/Completed Amount:	0
Region:	9
Facility Id:	248682
Agency Name:	Plavan Petroleum
Place Type:	Facility
Place Subtype:	Not reported
Facility Type:	All other facilities
Agency Type:	Privately-Owned Business
# Of Agencies:	1
Place Latitude:	Not reported
Place Longitude:	Not reported
SIC Code 1:	2999
SIC Desc 1:	Products of Petroleum and Coal, NEC
SIC Code 2:	Not reported
SIC Desc 2:	Not reported
SIC Code 3:	Not reported
SIC Desc 3:	Not reported
NAICS Code 1:	Not reported
NAICS Desc 1:	Not reported
NAICS Code 2:	Not reported
NAICS Desc 2:	Not reported
NAICS Code 3:	Not reported
NAICS Desc 3:	Not reported
# Of Places:	1
Source Of Facility:	Reg Meas
Design Flow:	Not reported
Threat To Water Quality:	Not reported
Complexity:	Not reported
Pretreatment:	Not reported
Facility Waste Type:	Not reported
Facility Waste Type 2:	Not reported
Facility Waste Type 3:	Not reported
Facility Waste Type 4:	Not reported
Program:	SLIC
Program Category1:	TANKS
Program Category2:	TANKS
# Of Programs:	1
WDID:	9 000256N97
Reg Measure Id:	161209
Reg Measure Type:	Unregulated
Region:	9
Order #:	Not reported
Npdes# CA#:	Not reported
Major-Minor:	Not reported
Npdes Type:	Not reported
Reclamation:	Not reported
Dredge Fill Fee:	Not reported

MAP FINDINGS  
FOCUS MAP 12

Map ID Site Database(s) EPA ID Number

**PLAVAN PETROLEUM INC (Continued)**

**1000429405**

301H:	Not reported
Application Fee Amt Received:	Not reported
Status:	Historical
Status Date:	10/28/2011
Effective Date:	Not reported
Expiration/Review Date:	Not reported
Termination Date:	Not reported
WDR Review - Amend:	Not reported
WDR Review - Revise/Renew:	Not reported
WDR Review - Rescind:	Not reported
WDR Review - No Action Required:	Not reported
WDR Review - Pending:	Not reported
WDR Review - Planned:	Not reported
Status Enrollee:	N
Individual/General:	I
Fee Code:	Not reported
Direction/Voice:	Passive
Enforcement Id(EID):	234347
Region:	9
Order / Resolution Number:	UNKNOWN
Enforcement Action Type:	13267 Letter
Effective Date:	05/12/2000
Adoption/Issuance Date:	Not reported
Achieve Date:	Not reported
Termination Date:	Not reported
ACL Issuance Date:	Not reported
EPL Issuance Date:	Not reported
Status:	Historical
Title:	Enforcement - 9 000256N97
Description:	Workplan due by May 31, 2000 and Technical Report due by July 24, 2000 to delineate the horizontal and vertical nature and extent of offsite contaminant migration.<CR><CR>Every-other-month sampling of ALL wells required, first report due July 31, 2000.
Program:	SLIC
Latest Milestone Completion Date:	2000-05-31
# Of Programs1:	1
Total Assessment Amount:	0
Initial Assessed Amount:	0
Liability \$ Amount:	0
Project \$ Amount:	0
Liability \$ Paid:	0
Project \$ Completed:	0
Total \$ Paid/Completed Amount:	0
Region:	9
Facility Id:	248682
Agency Name:	Plavan Petroleum
Place Type:	Facility
Place Subtype:	Not reported
Facility Type:	All other facilities
Agency Type:	Privately-Owned Business
# Of Agencies:	1
Place Latitude:	Not reported
Place Longitude:	Not reported
SIC Code 1:	2999
SIC Desc 1:	Products of Petroleum and Coal, NEC

MAP FINDINGS  
FOCUS MAP 12

Map ID Site Database(s) EPA ID Number

**PLAVAN PETROLEUM INC (Continued)**

**1000429405**

SIC Code 2:	Not reported
SIC Desc 2:	Not reported
SIC Code 3:	Not reported
SIC Desc 3:	Not reported
NAICS Code 1:	Not reported
NAICS Desc 1:	Not reported
NAICS Code 2:	Not reported
NAICS Desc 2:	Not reported
NAICS Code 3:	Not reported
NAICS Desc 3:	Not reported
# Of Places:	1
Source Of Facility:	Reg Meas
Design Flow:	Not reported
Threat To Water Quality:	Not reported
Complexity:	Not reported
Pretreatment:	Not reported
Facility Waste Type:	Not reported
Facility Waste Type 2:	Not reported
Facility Waste Type 3:	Not reported
Facility Waste Type 4:	Not reported
Program:	SLIC
Program Category1:	TANKS
Program Category2:	TANKS
# Of Programs:	1
WDID:	9 000256N97
Reg Measure Id:	161209
Reg Measure Type:	Unregulated
Region:	9
Order #:	Not reported
Npdes# CA#:	Not reported
Major-Minor:	Not reported
Npdes Type:	Not reported
Reclamation:	Not reported
Dredge Fill Fee:	Not reported
301H:	Not reported
Application Fee Amt Received:	Not reported
Status:	Historical
Status Date:	10/28/2011
Effective Date:	Not reported
Expiration/Review Date:	Not reported
Termination Date:	Not reported
WDR Review - Amend:	Not reported
WDR Review - Revise/Renew:	Not reported
WDR Review - Rescind:	Not reported
WDR Review - No Action Required:	Not reported
WDR Review - Pending:	Not reported
WDR Review - Planned:	Not reported
Status Enrollee:	N
Individual/General:	I
Fee Code:	Not reported
Direction/Voice:	Passive
Enforcement Id(EID):	234226
Region:	9
Order / Resolution Number:	UNKNOWN
Enforcement Action Type:	Notice of Violation
Effective Date:	05/09/2000
Adoption/Issuance Date:	Not reported

MAP FINDINGS  
FOCUS MAP 12

Map ID Site Database(s) EPA ID Number

**PLAVAN PETROLEUM INC (Continued)**

**1000429405**

Achieve Date:	Not reported
Termination Date:	05/09/2000
ACL Issuance Date:	Not reported
EPL Issuance Date:	Not reported
Status:	Historical
Title:	Enforcement - 9 000256N97
Description:	NOV 2000-93 for violations to CAO 97-33.
Program:	SLIC
Latest Milestone Completion Date:	2000-05-04
# Of Programs1:	1
Total Assessment Amount:	0
Initial Assessed Amount:	0
Liability \$ Amount:	0
Project \$ Amount:	0
Liability \$ Paid:	0
Project \$ Completed:	0
Total \$ Paid/Completed Amount:	0
Region:	9
Facility Id:	248682
Agency Name:	Plavan Petroleum
Place Type:	Facility
Place Subtype:	Not reported
Facility Type:	All other facilities
Agency Type:	Privately-Owned Business
# Of Agencies:	1
Place Latitude:	Not reported
Place Longitude:	Not reported
SIC Code 1:	2999
SIC Desc 1:	Products of Petroleum and Coal, NEC
SIC Code 2:	Not reported
SIC Desc 2:	Not reported
SIC Code 3:	Not reported
SIC Desc 3:	Not reported
NAICS Code 1:	Not reported
NAICS Desc 1:	Not reported
NAICS Code 2:	Not reported
NAICS Desc 2:	Not reported
NAICS Code 3:	Not reported
NAICS Desc 3:	Not reported
# Of Places:	1
Source Of Facility:	Reg Meas
Design Flow:	Not reported
Threat To Water Quality:	Not reported
Complexity:	Not reported
Pretreatment:	Not reported
Facility Waste Type:	Not reported
Facility Waste Type 2:	Not reported
Facility Waste Type 3:	Not reported
Facility Waste Type 4:	Not reported
Program:	SLIC
Program Category1:	TANKS
Program Category2:	TANKS
# Of Programs:	1
WDID:	9 000256N97
Reg Measure Id:	161209
Reg Measure Type:	Unregulated

MAP FINDINGS  
FOCUS MAP 12

Map ID Site Database(s) EPA ID Number

**PLAVAN PETROLEUM INC (Continued)**

**1000429405**

Region:	9
Order #:	Not reported
Npdes# CA#:	Not reported
Major-Minor:	Not reported
Npdes Type:	Not reported
Reclamation:	Not reported
Dredge Fill Fee:	Not reported
301H:	Not reported
Application Fee Amt Received:	Not reported
Status:	Historical
Status Date:	10/28/2011
Effective Date:	Not reported
Expiration/Review Date:	Not reported
Termination Date:	Not reported
WDR Review - Amend:	Not reported
WDR Review - Revise/Renew:	Not reported
WDR Review - Rescind:	Not reported
WDR Review - No Action Required:	Not reported
WDR Review - Pending:	Not reported
WDR Review - Planned:	Not reported
Status Enrollee:	N
Individual/General:	I
Fee Code:	Not reported
Direction/Voice:	Passive
Enforcement Id(EID):	220159
Region:	9
Order / Resolution Number:	97-33
Enforcement Action Type:	Clean-up and Abatement Order
Effective Date:	06/23/1997
Adoption/Issuance Date:	Not reported
Achieve Date:	Not reported
Termination Date:	Not reported
ACL Issuance Date:	Not reported
EPL Issuance Date:	Not reported
Status:	Historical
Title:	Enforcement - 9 000256N97
Description:	AFFECTS OF PETROLEUM DISCHARGE
Program:	SLIC
Latest Milestone Completion Date:	Not reported
# Of Programs1:	1
Total Assessment Amount:	0
Initial Assessed Amount:	0
Liability \$ Amount:	0
Project \$ Amount:	0
Liability \$ Paid:	0
Project \$ Completed:	0
Total \$ Paid/Completed Amount:	0
Region:	9
Facility Id:	248682
Agency Name:	Not reported
Place Type:	Facility
Place Subtype:	Not reported
Facility Type:	All other facilities
Agency Type:	Not reported
# Of Agencies:	Not reported
Place Latitude:	Not reported



MAP FINDINGS  
FOCUS MAP 12

Map ID Site Database(s) EPA ID Number

**PLAVAN PETROLEUM INC (Continued)**

**1000429405**

Place Longitude:	Not reported
SIC Code 1:	2999
SIC Desc 1:	Products of Petroleum and Coal, NEC
SIC Code 2:	Not reported
SIC Desc 2:	Not reported
SIC Code 3:	Not reported
SIC Desc 3:	Not reported
NAICS Code 1:	Not reported
NAICS Desc 1:	Not reported
NAICS Code 2:	Not reported
NAICS Desc 2:	Not reported
NAICS Code 3:	Not reported
NAICS Desc 3:	Not reported
# Of Places:	1
Source Of Facility:	Enf Action
Design Flow:	Not reported
Threat To Water Quality:	Not reported
Complexity:	Not reported
Pretreatment:	Not reported
Facility Waste Type:	Not reported
Facility Waste Type 2:	Not reported
Facility Waste Type 3:	Not reported
Facility Waste Type 4:	Not reported
Program:	Not reported
Program Category1:	Not reported
Program Category2:	TANKS
# Of Programs:	Not reported
WDID:	Not reported
Reg Measure Id:	Not reported
Reg Measure Type:	Not reported
Region:	Not reported
Order #:	Not reported
Npdes# CA#:	Not reported
Major-Minor:	Not reported
Npdes Type:	Not reported
Reclamation:	Not reported
Dredge Fill Fee:	Not reported
301H:	Not reported
Application Fee Amt Received:	Not reported
Status:	Not reported
Status Date:	Not reported
Effective Date:	Not reported
Expiration/Review Date:	Not reported
Termination Date:	Not reported
WDR Review - Amend:	Not reported
WDR Review - Revise/Renew:	Not reported
WDR Review - Rescind:	Not reported
WDR Review - No Action Required:	Not reported
WDR Review - Pending:	Not reported
WDR Review - Planned:	Not reported
Status Enrollee:	Not reported
Individual/General:	Not reported
Fee Code:	Not reported
Direction/Voice:	Not reported
Enforcement Id(EID):	327145
Region:	9
Order / Resolution Number:	97-33-A2

MAP FINDINGS  
FOCUS MAP 12

Map ID	Site	Database(s)	EPA ID Number
--------	------	-------------	---------------

**PLAVAN PETROLEUM INC (Continued)**

**1000429405**

Enforcement Action Type:	Clean-up and Abatement Order
Effective Date:	10/03/2006
Adoption/Issuance Date:	Not reported
Achieve Date:	Not reported
Termination Date:	Not reported
ACL Issuance Date:	Not reported
EPL Issuance Date:	Not reported
Status:	Active
Title:	Addendum #2 to 97-33
Description:	Electronic reporting regulations enforcement
Program:	SLIC
Latest Milestone Completion Date:	Not reported
# Of Programs1:	1
Total Assessment Amount:	0
Initial Assessed Amount:	0
Liability \$ Amount:	0
Project \$ Amount:	0
Liability \$ Paid:	0
Project \$ Completed:	0
Total \$ Paid/Completed Amount:	0

**SAN DIEGO CO. HMMD:**

Facility Id:	212029
Business Type:	6HK78
EPA Id Number:	CAL000331164
APN:	233-100-14-00
Last HMMD Inspection:	04/22/2010
Permit Status:	OPEN
Permit Expiration:	10/31/2013
Facility Owner:	THE SOCO GROUP INC
Facility Address:	5962 PRIESTLY DR
Facility City:	CARLSBAD
Facility State:	CA
Facility Zip:	92008
UST Owner:	Not reported
Handle Regulated Hazmat:	Y
Own Or Operate UST:	Not reported
Subject To APSA:	Y
Generate Haz Waste:	Y
Treat Haz Waste:	Not reported
Generate Medical Waste:	Not reported

**Active Permits:**

Facility Id:	212029
Update Date:	11/02/2012
Case Number:	67762383
Name:	BIO-DIESEL B-20
Other Information:	TANK #1A
Material Waste:	Material
Hazardous Categories 1:	CHRONIC
Hazardous Categories 2:	Not reported

Facility Id:	212029
Update Date:	11/02/2012
Case Number:	67762383
Name:	BIO-DIESEL B-99
Other Information:	TANK #5

MAP FINDINGS  
FOCUS MAP 12

Map ID Site Database(s) EPA ID Number

**PLAVAN PETROLEUM INC (Continued)**

**1000429405**

Material Waste: Material  
Hazardous Categories 1: CHRONIC  
Hazardous Categories 2: Not reported

Facility Id: 212029  
Update Date: 11/02/2012  
Case Number: 8002-05-9  
Name: OILS, LUBRICATING  
Other Information: 1X5000;6X4000;8X3700;4X2700;2X2000 GAL.AST'S(+TOTES)  
Material Waste: Material  
Hazardous Categories 1: CHRONIC  
Hazardous Categories 2: Not reported

Facility Id: 212029  
Update Date: 11/02/2012  
Case Number: 68476-34-6  
Name: DIESEL FUEL  
Other Information: CLEAR DIESEL-TANK #1  
Material Waste: Material  
Hazardous Categories 1: ACUTE  
Hazardous Categories 2: Not reported

Facility Id: 212029  
Update Date: 11/02/2012  
Case Number: Not reported  
Name: WASTE 221 WASTE OIL & MIXED OIL  
Other Information: USED OIL  
Material Waste: Waste  
Hazardous Categories 1: Not reported  
Hazardous Categories 2: Not reported

Facility Id: 212029  
Update Date: 11/02/2012  
Case Number: 107-21-1  
Name: ANTIFREEZE  
Other Information: Not reported  
Material Waste: Material  
Hazardous Categories 1: ACUTE  
Hazardous Categories 2: CHRONIC

Facility Id: 212029  
Update Date: 11/02/2012  
Case Number: Not reported  
Name: GASOLINE  
Other Information: REGULAR UNLEADED-TANK # 4  
Material Waste: Material  
Hazardous Categories 1: ACUTE  
Hazardous Categories 2: Not reported

Facility Id: 212029  
Update Date: 11/02/2012  
Case Number: 68476-85-7  
Name: PROPANE  
Other Information: Not reported  
Material Waste: Material  
Hazardous Categories 1: PRESSURE RELEASE  
Hazardous Categories 2: Not reported

MAP FINDINGS  
FOCUS MAP 12

Map ID Site Database(s) EPA ID Number

**PLAVAN PETROLEUM INC (Continued)**

**1000429405**

Facility Id: 212029  
Update Date: 11/02/2012  
Case Number: Not reported  
Name: WASTE 888 USED OIL FILTERS  
Other Information: Not reported  
Material Waste: Waste  
Hazardous Categories 1: Not reported  
Hazardous Categories 2: Not reported

Facility Id: 212029  
Update Date: 11/02/2012  
Case Number: 68476-34-6  
Name: DIESEL FUEL  
Other Information: RED DYE DIESEL-TANK #6  
Material Waste: Material  
Hazardous Categories 1: CHRONIC  
Hazardous Categories 2: Not reported

Facility Id: 212029  
Update Date: 11/02/2012  
Case Number: Not reported  
Name: WASTE 222 OIL/WATER SEPARATION SLUDGE  
Other Information: OILY WATER  
Material Waste: Waste  
Hazardous Categories 1: Not reported  
Hazardous Categories 2: Not reported

Facility Id: 102761  
Business Type: 6HK23  
EPA Id Number: CAD982025769  
APN: 233-100-14-00  
Last HMMD Inspection: 01/25/2012  
Permit Status: OPEN  
Permit Expiration: 03/31/2013  
Facility Owner: JOHN PLAVAN, JR  
Facility Address: 6390 GREENWICH DR #200  
Facility City: SAN DIEGO  
Facility State: CA  
Facility Zip: 92122-5923  
UST Owner: PLAVAN PETROLEUM INC  
Handle Regulated Hazmat: Y  
Own Or Operate UST: Y  
Subject To APSA: N  
Generate Haz Waste: Y  
Treat Haz Waste: Not reported  
Generate Medical Waste: Not reported

**UST:**

UST Name: UNDERGROUND TANK 102761 T001  
Last Update: 2012-11-02 14:17:38  
Permit Number: 102761  
Tank Type: DOUBLE WALL  
Additional Id: RT1173 DIESEL FUEL, RT2553/RT3855; RT5287  
Capacity Gallons: 10000  
UST Contents: DIESEL  
Other Content Info: DIESEL  
Reg Status: ACTIVE

MAP FINDINGS  
FOCUS MAP 12

Map ID	Site	Database(s)	EPA ID Number
--------	------	-------------	---------------

**PLAVAN PETROLEUM INC (Continued)**

**1000429405**

Remove Close Date: Not reported  
 Year Installed: 1987-01-01 00:00:00  
 Pipe Type: DOUBLE WALL  
 Delivery System: PRESSURE  
 Monitor Code: 31A  
 UST Monitor Method: DW TANK, DW PRESSURIZED PIPE W/ DRY TANK ANNULAR; POSITIVE SHUT-OFF & FAILSAFE, 3.0LLD; UDC W/ POSITIVE SHUT-OFF

UST Name: UNDERGROUND TANK 102761 T002  
 Last Update: 2012-11-02 14:17:38  
 Permit Number: 102761  
 Tank Type: DOUBLE WALL  
 Additional Id: RT1173 UNLEADED FUEL, RT2553/RT3855  
 Capacity Gallons: 10000  
 UST Contents: REGULAR UNLEADED  
 Other Content Info: REGULAR UNLEADED  
 Reg Status: ACTIVE  
 Remove Close Date: Not reported  
 Year Installed: 1987-01-01 00:00:00  
 Pipe Type: DOUBLE WALL  
 Delivery System: PRESSURE  
 Monitor Code: 31A  
 UST Monitor Method: DW TANK, DW PRESSURIZED PIPE W/ DRY TANK ANNULAR; POSITIVE SHUT-OFF & FAILSAFE, 3.0LLD; UDC W/ POSITIVE SHUT-OFF

UST Name: UNDERGROUND TANK 102761 T003  
 Last Update: 2012-11-02 14:17:38  
 Permit Number: 102761  
 Tank Type: DOUBLE WALL  
 Additional Id: RT1173 UNLEADED FUEL, RT2553/RT3855; RT5287  
 Capacity Gallons: 3000  
 UST Contents: PREMIUM UNLEADED  
 Other Content Info: PREMIUM UNLEADED  
 Reg Status: ACTIVE  
 Remove Close Date: Not reported  
 Year Installed: 1987-01-01 00:00:00  
 Pipe Type: DOUBLE WALL  
 Delivery System: PRESSURE  
 Monitor Code: 31A  
 UST Monitor Method: DW TANK, DW PRESSURIZED PIPE W/ DRY TANK ANNULAR; POSITIVE SHUT-OFF & FAILSAFE, 3.0LLD; UDC W/ POSITIVE SHUT-OFF

UST Name: UNDERGROUND TANK 102761 T004  
 Last Update: 2012-11-02 14:17:38  
 Permit Number: 102761  
 Tank Type: DOUBLE WALL  
 Additional Id: RT1173 UNLEADED FUEL, RT2553/RT3855; RT5287  
 Capacity Gallons: 3000  
 UST Contents: PREMIUM UNLEADED  
 Other Content Info: PREMIUM UNLEADED  
 Reg Status: ACTIVE  
 Remove Close Date: Not reported  
 Year Installed: 1987-01-01 00:00:00  
 Pipe Type: DOUBLE WALL  
 Delivery System: PRESSURE  
 Monitor Code: 31A  
 UST Monitor Method: DW TANK, DW PRESSURIZED PIPE W/ DRY TANK ANNULAR; POSITIVE SHUT-OFF &

MAP FINDINGS  
FOCUS MAP 12

Map ID Site Database(s) EPA ID Number

**PLAVAN PETROLEUM INC (Continued)**

**1000429405**

FAILSAFE, 3.0LLD; UDC W/ POSITIVE SHUT-OFF

UST Name: UNDERGROUND TANK 102761 T005  
 Last Update: 2012-11-02 14:17:38  
 Permit Number: 102761  
 Tank Type: UNKNOWN  
 Additional Id: AT3989  
 Capacity Gallons: 280  
 UST Contents: REGULAR UNLEADED  
 Other Content Info: REGULAR UNLEADED  
 Reg Status: REMOVED  
 Remove Close Date: 1998-04-02 00:00:00  
 Year Installed: Not reported  
 Pipe Type: Not reported  
 Delivery System: Not reported  
 Monitor Code: 90  
 UST Monitor Method: NO MONITORING ALTERNATIVE SELECTED. VERIFY AND ENTER MONITORING ALTERNATIVE DURING INSPECTION.

UST Name: UNDERGROUND TANK 102761 T006  
 Last Update: 2012-11-02 14:17:38  
 Permit Number: 102761  
 Tank Type: SINGLE WALL  
 Additional Id: AT4651  
 Capacity Gallons: 550  
 UST Contents: Not reported  
 Other Content Info: GASOLINE(TYPE UNKNOWN)  
 Reg Status: REMOVED  
 Remove Close Date: 2000-11-27 00:00:00  
 Year Installed: 1972-01-01 00:00:00  
 Pipe Type: Not reported  
 Delivery System: Not reported  
 Monitor Code: 99  
 UST Monitor Method: OTHER - BLIND REMARK REQUIRED

Active Permits:

Facility Id: 102761  
 Update Date: 11/02/2012  
 Case Number: 8006-61-9  
 Name: REGULAR UNLEADED  
 Other Information: UNDERGROUND TANK 102761 T002 UNLEADED FUEL  
 Material Waste: Material  
 Hazardous Categories 1: FIRE  
 Hazardous Categories 2: Not reported

Facility Id: 102761  
 Update Date: 11/02/2012  
 Case Number: 68476-34-6  
 Name: DIESEL FUEL  
 Other Information: UNDERGROUND TANK 102761 T001 DIESEL  
 Material Waste: Material  
 Hazardous Categories 1: FIRE  
 Hazardous Categories 2: Not reported

Facility Id: 102761  
 Update Date: 11/02/2012  
 Case Number: Not reported

MAP FINDINGS  
FOCUS MAP 12

Map ID Site Database(s) EPA ID Number

**PLAVAN PETROLEUM INC (Continued)**

**1000429405**

Name: WASTE 352 ORGANIC SOLIDS (OTHER)  
Other Information: WASTE ABSORBENT  
Material Waste: Waste  
Hazardous Categories 1: Not reported  
Hazardous Categories 2: Not reported

Facility Id: 102761  
Update Date: 11/02/2012  
Case Number: Not reported  
Name: WASTE 888 USED OIL FILTERS  
Other Information: USED OIL & GAS FILTERS  
Material Waste: Waste  
Hazardous Categories 1: Not reported  
Hazardous Categories 2: Not reported

Facility Id: 102761  
Update Date: 11/02/2012  
Case Number: 8006-61-9  
Name: SUPER UNLEADED  
Other Information: UNDERGROUND TANK 102761 T003 UNLEADED FUEL  
Material Waste: Material  
Hazardous Categories 1: FIRE  
Hazardous Categories 2: Not reported

Facility Id: 102761  
Update Date: 11/02/2012  
Case Number: 8006-61-9  
Name: SUPER UNLEADED  
Other Information: UNDERGROUND TANK 102761 T004 UNLEADED FUEL  
Material Waste: Material  
Hazardous Categories 1: FIRE  
Hazardous Categories 2: Not reported

Violations Active Permits:

Facility Id: 102761  
Update Date: 11/02/2012  
Inspection Date: 01/12/2006  
Violation Code: 6HV3114  
Violation: 2NDRY CONT TEST NOT DONE/SENT TO CUPA  
Violation Citation: Secondary containment testing not done at 6/36 months and/or not sent to CUPA within 30 days. 25284.1; 2637(a)&(e)  
Activity: ACTIVE

Facility Id: 102761  
Update Date: 11/02/2012  
Inspection Date: 01/12/2006  
Violation Code: 6HV3115  
Violation: NO 2NDARY CONTAINMT. TEST/REPAIRS  
Violation Citation: Secondary containment testing not completed (passed) for all components &/or repairs to secondary containment components not completed. 25284.1, 25291(a)(2); 2637  
Activity: ACTIVE

Facility Id: 102761  
Update Date: 11/02/2012  
Inspection Date: 06/26/2003  
Violation Code: 6HV3257

MAP FINDINGS  
FOCUS MAP 12

Map ID	Site	Database(s)	EPA ID Number
--------	------	-------------	---------------

**PLAVAN PETROLEUM INC (Continued)**

**1000429405**

Violation:	2NDRY CONTAINMENT NOT LIQUID FREE
Violation Citation:	Secondary containment system components not liquid free. 2631(d)(4)
Activity:	ACTIVE
Facility Id:	102761
Update Date:	11/02/2012
Inspection Date:	01/12/2006
Violation Code:	6HV3411
Violation:	LLD NOT INSTALLED/NOT FUNCTIONAL
Violation Citation:	DOUBLE WALLED PRESSURIZED PIPING-Including Under Dispenser Containment (UDC):Line leak detector is not installed, not functional, or not tested. 2636(f)(2), 25284.1(a)(4)(C), 2641(j)
Activity:	ACTIVE
Facility Id:	102761
Update Date:	11/02/2012
Inspection Date:	06/26/2003
Violation Code:	6HV0133
Violation:	MANIFEST COPY NOT SENT TO DTSC
Violation Citation:	Generator of hazardous waste has not sent the appropriate copy of the manifest to DTSC/Cal-EPA. CCR 66262.23(a)(4)
Activity:	ACTIVE
Facility Id:	102761
Update Date:	11/02/2012
Inspection Date:	06/26/2003
Violation Code:	6HV3113
Violation:	2NDRY CONT TEST NOT SENT TO CUPA
Violation Citation:	Secondary Containment testing not submitted to CUPA within 30 days. 2637(a)(4)
Activity:	ACTIVE
Facility Id:	102761
Update Date:	11/02/2012
Inspection Date:	01/12/2006
Violation Code:	6HV3102
Violation:	OPER. PERMIT NOT CURRENT/ONSITE
Violation Citation:	Current Operating Permit not available at facility. 25284(a), 25286(a); 2712(i); 68.1003
Activity:	ACTIVE
Facility Id:	102761
Update Date:	11/02/2012
Inspection Date:	06/26/2003
Violation Code:	6HV3158
Violation:	ALL OPERATING CONDITIONS NOT MET
Violation Citation:	All permit operating conditions not met. 25284; 2712
Activity:	ACTIVE
Facility Id:	102761
Update Date:	11/02/2012
Inspection Date:	01/12/2006
Violation Code:	6HV0202
Violation:	WASTE CONTAINER W/O LABELS
Violation Citation:	Hazardous waste containers &/or tanks are missing labels, accumulation date and/or are improperly labeled. CCR 66262.34(a)(2); 66262.34(a)(3) & 66262.34(f)



MAP FINDINGS  
FOCUS MAP 12

Map ID	Site	Database(s)	EPA ID Number
	<b>PLAVAN PETROLEUM INC (Continued)</b>		<b>1000429405</b>
	Activity: ACTIVE		
	Facility Id: 102761		
	Update Date: 11/02/2012		
	Inspection Date: 01/12/2006		
	Violation Code: 6HV3252		
	Violation: AUDIO&VISUAL ALARMS NOT WORKING OK		
	Violation Citation: All audible and/or visual alarms not functioning properly. 2632(c)(2)(B), 2636(f)(1)		
	Activity: ACTIVE		
	Facility Id: 102761		
	Update Date: 11/02/2012		
	Inspection Date: 01/18/2007		
	Violation Code: 6HV3114		
	Violation: 2NDRY CONT TEST NOT DONE/SENT TO CUPA		
	Violation Citation: Secondary containment testing not done at 6/36 months and/or not sent to CUPA within 30 days. 25284.1; 2637(a)&(e)		
	Activity: ACTIVE		
	Facility Id: 102761		
	Update Date: 11/02/2012		
	Inspection Date: 01/27/2010		
	Violation Code: 6HV1613		
	Violation: TANK STANDARDS NOT MET		
	Violation Citation: Failed to comply with tank standards which include: two feet of freeboard (where applicable), shut off for waste feed line, & daily and weekly inspections. CFR 265.201(b) & ( c)		
	Activity: ACTIVE		
	Facility Id: 102761		
	Update Date: 11/02/2012		
	Inspection Date: 06/26/2003		
	Violation Code: 6HV3256		
	Violation: NO FUNCTIONAL DRAIN BOX/BACKUP		
	Violation Citation: Fill box drain not functional and backup system is not available. 2635(b)(1)(C )		
	Activity: ACTIVE		
	Facility Id: 102761		
	Update Date: 11/02/2012		
	Inspection Date: 01/27/2010		
	Violation Code: 6HV3193		
	Violation: NO TRAINING/RECORD INCOMPLETE-NOT ONSITE		
	Violation Citation: Facility employee(s) are not trained, training records are incomplete, and/or not onsite. 2715(f)		
	Activity: ACTIVE		
	Facility Id: 102761		
	Update Date: 11/02/2012		
	Inspection Date: 01/18/2007		
	Violation Code: 6HV3263		
	Violation: MONITOR SYSTEM NOT ALL FUNCTIONAL		
	Violation Citation: Monitoring system components &/or devices are not all functional. 2630, 2641(j), 2632		
	Activity: ACTIVE		

MAP FINDINGS  
FOCUS MAP 12

Map ID	Site	Database(s)	EPA ID Number
--------	------	-------------	---------------

**PLAVAN PETROLEUM INC (Continued)**

**1000429405**

Facility Id:	102761
Update Date:	11/02/2012
Inspection Date:	01/12/2006
Violation Code:	6HV0133
Violation:	MANIFEST COPY NOT SENT TO DTSC
Violation Citation:	Generator of hazardous waste has not sent the appropriate copy of the manifest to DTSC/Cal-EPA. CCR 66262.23(a)(4)
Activity:	ACTIVE
Facility Id:	102761
Update Date:	11/02/2012
Inspection Date:	01/12/2006
Violation Code:	6HV3164
Violation:	MONITOR EQUIP NOT PER MANUF. SPECS
Violation Citation:	All monitoring equipment not installed, calibrated, operated, and/or maintained per manufacturer instructions. 2638(a), 2641(j)
Activity:	ACTIVE
Facility Id:	102761
Update Date:	11/02/2012
Inspection Date:	01/27/2010
Violation Code:	6HV1014
Violation:	HMBP INCOMPLETE/NOT AMENDED
Violation Citation:	HMBP is incomplete/inadequate/not amended to reflect changes. 25504, 25505(a)(2) &/or 25509(a); 25505(b); 19 CCR 2729
Activity:	ACTIVE
Facility Id:	102761
Update Date:	11/02/2012
Inspection Date:	01/21/2011
Violation Code:	6HV3115
Violation:	NO 2NDARY CONTAINMT. TEST/REPAIRS
Violation Citation:	Secondary containment testing not completed (passed) for all components &/or repairs to secondary containment components not completed. 25284.1, 25291(a)(2); 2637
Activity:	ACTIVE
Facility Id:	102761
Update Date:	11/02/2012
Inspection Date:	06/26/2003
Violation Code:	6HV3103
Violation:	NO UST PLAN CHECK PERMIT OBTAINED
Violation Citation:	UST repair/modify/closure permit not obtained .68.1004, 68.1005, 68.1009.5
Activity:	ACTIVE
Facility Id:	102761
Update Date:	11/02/2012
Inspection Date:	06/26/2003
Violation Code:	6HV3157
Violation:	EQUIP. TAMPERING/RECORD FALSIFICATION
Violation Citation:	Monitoring system disabled or tampered with and/or monitoring records falsified. 25299(f)
Activity:	ACTIVE
Facility Id:	102761
Update Date:	11/02/2012

MAP FINDINGS  
FOCUS MAP 12

Map ID	Site	Database(s)	EPA ID Number
--------	------	-------------	---------------

**PLAVAN PETROLEUM INC (Continued)**

**1000429405**

Inspection Date:	01/12/2006
Violation Code:	6HV3105
Violation:	NO CURRENT FINANCIAL RESPONSIBILITY
Violation Citation:	Current evidence of financial responsibility not available. 25292.2(a), 25299.33; 2809
Activity:	ACTIVE
Facility Id:	102761
Update Date:	11/02/2012
Inspection Date:	01/12/2006
Violation Code:	6HV3110
Violation:	NO ANNUAL CERT OF ATG AND SENSORS
Violation Citation:	Annual certification for ATG and/or sensors not completed (existing tank systems only). 2641(j), 2638
Activity:	ACTIVE
Facility Id:	102761
Update Date:	11/02/2012
Inspection Date:	01/12/2006
Violation Code:	6HV3116
Violation:	NO YRLY CERT. FOR CONTIN. MONITOR
Violation Citation:	Annual certification for continuous monitoring system not completed (new tanks). 25284.1(a)(4)(C); 2630(d), 2638
Activity:	ACTIVE
Facility Id:	102761
Update Date:	11/02/2012
Inspection Date:	01/12/2006
Violation Code:	6HV3263
Violation:	MONITOR SYSTEM NOT ALL FUNCTIONAL
Violation Citation:	Monitoring system components &/or devices are not all functional. 2630, 2641(j), 2632
Activity:	ACTIVE
Facility Id:	102761
Update Date:	11/02/2012
Inspection Date:	01/27/2010
Violation Code:	6HV5105
Violation:	SPCC PLAN NOT REVIEWED/AMENDED
Violation Citation:	Failed to review or amend the Spill Prevention Control and Countermeasures Plan. 25270.4.5(a), 25270.5 & 25270.12(a) [ref. CFR 112.5(a), (d)]
Activity:	ACTIVE
Facility Id:	102761
Update Date:	11/02/2012
Inspection Date:	01/21/2011
Violation Code:	6HV3258
Violation:	SENSORS NOT AT LOW POINT OR ADEQUATELY
Violation Citation:	Sensors not placed adequately and/or at low point in sumps. 2641(a), 25291(a)(7)(C)
Activity:	ACTIVE
Facility Id:	102761
Update Date:	11/02/2012
Inspection Date:	06/26/2003
Violation Code:	6HV3258

MAP FINDINGS  
FOCUS MAP 12

Map ID Site Database(s) EPA ID Number

**PLAVAN PETROLEUM INC (Continued)**

**1000429405**

Violation: SENSORS NOT AT LOW POINT OR ADEQUATELY  
Violation Citation: Sensors not placed adequately and/or at low point in sumps. 2641(a),  
25291(a)(7)(C)  
Activity: ACTIVE

Facility Id: 212029  
Business Type: 6HK78  
EPA Id Number: CAL000331164  
APN: 233-100-14-00  
Last HMMMD Inspection: 04/22/2010  
Permit Status: OPEN  
Permit Expiration: 10/31/2013  
Facility Owner: THE SOCO GROUP INC  
Facility Address: 5962 PRIESTLY DR  
Facility City: CARLSBAD  
Facility State: CA  
Facility Zip: 92008  
UST Owner: Not reported  
Handle Regulated Hazmat: Not reported  
Own Or Operate UST: Not reported  
Subject To APSA: Y  
Generate Haz Waste: Not reported  
Treat Haz Waste: Not reported  
Generate Medical Waste: Not reported

Active Permits:

Facility Id: 212029  
Update Date: 11/02/2012  
Case Number: 67762383  
Name: BIO-DIESEL B-20  
Other Information: TANK #1A  
Material Waste: Material  
Hazardous Categories 1: CHRONIC  
Hazardous Categories 2: Not reported

Facility Id: 212029  
Update Date: 11/02/2012  
Case Number: 67762383  
Name: BIO-DIESEL B-99  
Other Information: TANK #5  
Material Waste: Material  
Hazardous Categories 1: CHRONIC  
Hazardous Categories 2: Not reported

Facility Id: 212029  
Update Date: 11/02/2012  
Case Number: 8002-05-9  
Name: OILS, LUBRICATING  
Other Information: 1X5000;6X4000;8X3700;4X2700;2X2000 GAL.AST'S(+TOTES)  
Material Waste: Material  
Hazardous Categories 1: CHRONIC  
Hazardous Categories 2: Not reported

Facility Id: 212029  
Update Date: 11/02/2012  
Case Number: 68476-34-6  
Name: DIESEL FUEL

MAP FINDINGS  
FOCUS MAP 12

Map ID      Site      Database(s)      EPA ID Number

---

**PLAVAN PETROLEUM INC (Continued)**

**1000429405**

Other Information:	CLEAR DIESEL-TANK #1
Material Waste:	Material
Hazardous Categories 1:	ACUTE
Hazardous Categories 2:	Not reported
Facility Id:	212029
Update Date:	11/02/2012
Case Number:	Not reported
Name:	WASTE 221 WASTE OIL & MIXED OIL
Other Information:	USED OIL
Material Waste:	Waste
Hazardous Categories 1:	Not reported
Hazardous Categories 2:	Not reported
Facility Id:	212029
Update Date:	11/02/2012
Case Number:	107-21-1
Name:	ANTIFREEZE
Other Information:	Not reported
Material Waste:	Material
Hazardous Categories 1:	ACUTE
Hazardous Categories 2:	CHRONIC
Facility Id:	212029
Update Date:	11/02/2012
Case Number:	Not reported
Name:	GASOLINE
Other Information:	REGULAR UNLEADED-TANK # 4
Material Waste:	Material
Hazardous Categories 1:	ACUTE
Hazardous Categories 2:	Not reported
Facility Id:	212029
Update Date:	11/02/2012
Case Number:	68476-85-7
Name:	PROPANE
Other Information:	Not reported
Material Waste:	Material
Hazardous Categories 1:	PRESSURE RELEASE
Hazardous Categories 2:	Not reported
Facility Id:	212029
Update Date:	11/02/2012
Case Number:	Not reported
Name:	WASTE 888 USED OIL FILTERS
Other Information:	Not reported
Material Waste:	Waste
Hazardous Categories 1:	Not reported
Hazardous Categories 2:	Not reported
Facility Id:	212029
Update Date:	11/02/2012
Case Number:	68476-34-6
Name:	DIESEL FUEL
Other Information:	RED DYE DIESEL-TANK #6
Material Waste:	Material
Hazardous Categories 1:	CHRONIC

MAP FINDINGS  
FOCUS MAP 12

Map ID	Site	Database(s)	EPA ID Number
--------	------	-------------	---------------

**PLAVAN PETROLEUM INC (Continued)**

**1000429405**

Hazardous Categories 2: Not reported

Facility Id: 212029  
Update Date: 11/02/2012  
Case Number: Not reported  
Name: WASTE 222 OIL/WATER SEPARATION SLUDGE  
Other Information: OILY WATER  
Material Waste: Waste  
Hazardous Categories 1: Not reported  
Hazardous Categories 2: Not reported

Facility Id: 102761  
Business Type: 6HK23  
EPA Id Number: CAD982025769  
APN: 233-100-14-00  
Last HMMMD Inspection: 01/25/2012  
Permit Status: OPEN  
Permit Expiration: 03/31/2013  
Facility Owner: JOHN PLAVAN, JR  
Facility Address: 6390 GREENWICH DR #200  
Facility City: SAN DIEGO  
Facility State: CA  
Facility Zip: 92122-5923  
UST Owner: PLAVAN PETROLEUM INC  
Handle Regulated Hazmat: Y  
Own Or Operate UST: Y  
Subject To APSA: Not reported  
Generate Haz Waste: Y  
Treat Haz Waste: Not reported  
Generate Medical Waste: Not reported

**UST:**

UST Name: UNDERGROUND TANK 102761 T001  
Last Update: 2012-11-02 14:17:38  
Permit Number: 102761  
Tank Type: DOUBLE WALL  
Additional Id: RT1173 DIESEL FUEL, RT2553/RT3855; RT5287  
Capacity Gallons: 10000  
UST Contents: DIESEL  
Other Content Info: DIESEL  
Reg Status: ACTIVE  
Remove Close Date: Not reported  
Year Installed: 1987-01-01 00:00:00  
Pipe Type: DOUBLE WALL  
Delivery System: PRESSURE  
Monitor Code: 31A  
UST Monitor Method: DW TANK, DW PRESSURIZED PIPE W/ DRY TANK ANNULAR; POSITIVE SHUT-OFF & FAILSAFE, 3.0LLD; UDC W/ POSITIVE SHUT-OFF

UST Name: UNDERGROUND TANK 102761 T002  
Last Update: 2012-11-02 14:17:38  
Permit Number: 102761  
Tank Type: DOUBLE WALL  
Additional Id: RT1173 UNLEADED FUEL, RT2553/RT3855  
Capacity Gallons: 10000  
UST Contents: REGULAR UNLEADED  
Other Content Info: REGULAR UNLEADED

MAP FINDINGS  
FOCUS MAP 12

Map ID	Site	Database(s)	EPA ID Number
--------	------	-------------	---------------

**PLAVAN PETROLEUM INC (Continued)**

**1000429405**

Reg Status: ACTIVE  
 Remove Close Date: Not reported  
 Year Installed: 1987-01-01 00:00:00  
 Pipe Type: DOUBLE WALL  
 Delivery System: PRESSURE  
 Monitor Code: 31A  
 UST Monitor Method: DW TANK, DW PRESSURIZED PIPE W/ DRY TANK ANNULAR; POSITIVE SHUT-OFF & FAILSAFE, 3.0LLD; UDC W/ POSITIVE SHUT-OFF

UST Name: UNDERGROUND TANK 102761 T003  
 Last Update: 2012-11-02 14:17:38  
 Permit Number: 102761  
 Tank Type: DOUBLE WALL  
 Additional Id: RT1173 UNLEADED FUEL, RT2553/RT3855; RT5287  
 Capacity Gallons: 3000  
 UST Contents: PREMIUM UNLEADED  
 Other Content Info: PREMIUM UNLEADED  
 Reg Status: ACTIVE  
 Remove Close Date: Not reported  
 Year Installed: 1987-01-01 00:00:00  
 Pipe Type: DOUBLE WALL  
 Delivery System: PRESSURE  
 Monitor Code: 31A  
 UST Monitor Method: DW TANK, DW PRESSURIZED PIPE W/ DRY TANK ANNULAR; POSITIVE SHUT-OFF & FAILSAFE, 3.0LLD; UDC W/ POSITIVE SHUT-OFF

UST Name: UNDERGROUND TANK 102761 T004  
 Last Update: 2012-11-02 14:17:38  
 Permit Number: 102761  
 Tank Type: DOUBLE WALL  
 Additional Id: RT1173 UNLEADED FUEL, RT2553/RT3855; RT5287  
 Capacity Gallons: 3000  
 UST Contents: PREMIUM UNLEADED  
 Other Content Info: PREMIUM UNLEADED  
 Reg Status: ACTIVE  
 Remove Close Date: Not reported  
 Year Installed: 1987-01-01 00:00:00  
 Pipe Type: DOUBLE WALL  
 Delivery System: PRESSURE  
 Monitor Code: 31A  
 UST Monitor Method: DW TANK, DW PRESSURIZED PIPE W/ DRY TANK ANNULAR; POSITIVE SHUT-OFF & FAILSAFE, 3.0LLD; UDC W/ POSITIVE SHUT-OFF

UST Name: UNDERGROUND TANK 102761 T005  
 Last Update: 2012-11-02 14:17:38  
 Permit Number: 102761  
 Tank Type: UNKNOWN  
 Additional Id: AT3989  
 Capacity Gallons: 280  
 UST Contents: REGULAR UNLEADED  
 Other Content Info: REGULAR UNLEADED  
 Reg Status: REMOVED  
 Remove Close Date: 1998-04-02 00:00:00  
 Year Installed: Not reported  
 Pipe Type: Not reported  
 Delivery System: Not reported  
 Monitor Code: 90

MAP FINDINGS  
FOCUS MAP 12

Map ID Site Database(s) EPA ID Number

**PLAVAN PETROLEUM INC (Continued)**

**1000429405**

UST Monitor Method: NO MONITORING ALTERNATIVE SELECTED. VERIFY AND ENTER MONITORING ALTERNATIVE DURING INSPECTION.

UST Name: UNDERGROUND TANK 102761 T006  
 Last Update: 2012-11-02 14:17:38  
 Permit Number: 102761  
 Tank Type: SINGLE WALL  
 Additional Id: AT4651  
 Capacity Gallons: 550  
 UST Contents: Not reported  
 Other Content Info: GASOLINE(TYPE UNKNOWN)  
 Reg Status: REMOVED  
 Remove Close Date: 2000-11-27 00:00:00  
 Year Installed: 1972-01-01 00:00:00  
 Pipe Type: Not reported  
 Delivery System: Not reported  
 Monitor Code: 99  
 UST Monitor Method: OTHER - BLIND REMARK REQUIRED

Active Permits:

Facility Id: 102761  
 Update Date: 11/02/2012  
 Case Number: 8006-61-9  
 Name: REGULAR UNLEADED  
 Other Information: UNDERGROUND TANK 102761 T002 UNLEADED FUEL  
 Material Waste: Material  
 Hazardous Categories 1: FIRE  
 Hazardous Categories 2: Not reported

Facility Id: 102761  
 Update Date: 11/02/2012  
 Case Number: 68476-34-6  
 Name: DIESEL FUEL  
 Other Information: UNDERGROUND TANK 102761 T001 DIESEL  
 Material Waste: Material  
 Hazardous Categories 1: FIRE  
 Hazardous Categories 2: Not reported

Facility Id: 102761  
 Update Date: 11/02/2012  
 Case Number: Not reported  
 Name: WASTE 352 ORGANIC SOLIDS (OTHER)  
 Other Information: WASTE ABSORBENT  
 Material Waste: Waste  
 Hazardous Categories 1: Not reported  
 Hazardous Categories 2: Not reported

Facility Id: 102761  
 Update Date: 11/02/2012  
 Case Number: Not reported  
 Name: WASTE 888 USED OIL FILTERS  
 Other Information: USED OIL & GAS FILTERS  
 Material Waste: Waste  
 Hazardous Categories 1: Not reported  
 Hazardous Categories 2: Not reported

Facility Id: 102761



MAP FINDINGS  
FOCUS MAP 12

Map ID Site Database(s) EPA ID Number

**PLAVAN PETROLEUM INC (Continued)**

**1000429405**

Update Date: 11/02/2012  
Case Number: 8006-61-9  
Name: SUPER UNLEADED  
Other Information: UNDERGROUND TANK 102761 T003 UNLEADED FUEL  
Material Waste: Material  
Hazardous Categories 1: FIRE  
Hazardous Categories 2: Not reported

Facility Id: 102761  
Update Date: 11/02/2012  
Case Number: 8006-61-9  
Name: SUPER UNLEADED  
Other Information: UNDERGROUND TANK 102761 T004 UNLEADED FUEL  
Material Waste: Material  
Hazardous Categories 1: FIRE  
Hazardous Categories 2: Not reported

Violations Active Permits:

Facility Id: 102761  
Update Date: 11/02/2012  
Inspection Date: 01/12/2006  
Violation Code: 6HV3114  
Violation: 2NDRY CONT TEST NOT DONE/SENT TO CUPA  
Violation Citation: Secondary containment testing not done at 6/36 months and/or not sent to CUPA within 30 days. 25284.1; 2637(a)&(e)  
Activity: ACTIVE

Facility Id: 102761  
Update Date: 11/02/2012  
Inspection Date: 01/12/2006  
Violation Code: 6HV3115  
Violation: NO 2NDARY CONTAINMT. TEST/REPAIRS  
Violation Citation: Secondary containment testing not completed (passed) for all components &/or repairs to secondary containment components not completed. 25284.1, 25291(a)(2); 2637  
Activity: ACTIVE

Facility Id: 102761  
Update Date: 11/02/2012  
Inspection Date: 06/26/2003  
Violation Code: 6HV3257  
Violation: 2NDRY CONTAINMENT NOT LIQUID FREE  
Violation Citation: Secondary containment system components not liquid free. 2631(d)(4)  
Activity: ACTIVE

Facility Id: 102761  
Update Date: 11/02/2012  
Inspection Date: 01/12/2006  
Violation Code: 6HV3411  
Violation: LLD NOT INSTALLED/NOT FUNCTIONAL  
Violation Citation: DOUBLE WALLED PRESSURIZED PIPING-Including Under Dispenser Containment (UDC):Line leak detector is not installed, not functional, or not tested. 2636(f)(2), 25284.1(a)(4)(C), 2641(j)  
Activity: ACTIVE

Facility Id: 102761  
Update Date: 11/02/2012

MAP FINDINGS  
FOCUS MAP 12

Map ID	Site	Database(s)	EPA ID Number
--------	------	-------------	---------------

**PLAVAN PETROLEUM INC (Continued)**

**1000429405**

Inspection Date:	06/26/2003
Violation Code:	6HV0133
Violation:	MANIFEST COPY NOT SENT TO DTSC
Violation Citation:	Generator of hazardous waste has not sent the appropriate copy of the manifest to DTSC/Cal-EPA. CCR 66262.23(a)(4)
Activity:	ACTIVE
Facility Id:	102761
Update Date:	11/02/2012
Inspection Date:	06/26/2003
Violation Code:	6HV3113
Violation:	2NDRY CONT TEST NOT SENT TO CUPA
Violation Citation:	Secondary Containment testing not submitted to CUPA within 30 days. 2637(a)(4)
Activity:	ACTIVE
Facility Id:	102761
Update Date:	11/02/2012
Inspection Date:	01/12/2006
Violation Code:	6HV3102
Violation:	OPER. PERMIT NOT CURRENT/ONSITE
Violation Citation:	Current Operating Permit not available at facility. 25284(a), 25286(a); 2712(i); 68.1003
Activity:	ACTIVE
Facility Id:	102761
Update Date:	11/02/2012
Inspection Date:	06/26/2003
Violation Code:	6HV3158
Violation:	ALL OPERATING CONDITIONS NOT MET
Violation Citation:	All permit operating conditions not met. 25284; 2712
Activity:	ACTIVE
Facility Id:	102761
Update Date:	11/02/2012
Inspection Date:	01/12/2006
Violation Code:	6HV0202
Violation:	WASTE CONTAINER W/O LABELS
Violation Citation:	Hazardous waste containers &/or tanks are missing labels, accumulation date and/or are improperly labeled. CCR 66262.34(a)(2); 66262.34(a)(3) & 66262.34(f)
Activity:	ACTIVE
Facility Id:	102761
Update Date:	11/02/2012
Inspection Date:	01/12/2006
Violation Code:	6HV3252
Violation:	AUDIO&VISUAL ALARMS NOT WORKING OK
Violation Citation:	All audible and/or visual alarms not functioning properly. 2632(c)(2)(B), 2636(f)(1)
Activity:	ACTIVE
Facility Id:	102761
Update Date:	11/02/2012
Inspection Date:	01/18/2007
Violation Code:	6HV3114
Violation:	2NDRY CONT TEST NOT DONE/SENT TO CUPA

MAP FINDINGS  
FOCUS MAP 12

Map ID	Site	Database(s)	EPA ID Number
--------	------	-------------	---------------

**PLAVAN PETROLEUM INC (Continued)**

**1000429405**

Violation Citation: Secondary containment testing not done at 6/36 months and/or not sent to CUPA within 30 days. 25284.1; 2637(a)&(e)

Activity: ACTIVE

Facility Id: 102761

Update Date: 11/02/2012

Inspection Date: 01/27/2010

Violation Code: 6HV1613

Violation: TANK STANDARDS NOT MET

Violation Citation: Failed to comply with tank standards which include: two feet of freeboard (where applicable), shut off for waste feed line, & daily and weekly inspections. CFR 265.201(b) & ( c)

Activity: ACTIVE

Facility Id: 102761

Update Date: 11/02/2012

Inspection Date: 06/26/2003

Violation Code: 6HV3256

Violation: NO FUNCTIONAL DRAIN BOX/BACKUP

Violation Citation: Fill box drain not functional and backup system is not available. 2635(b)(1)(C )

Activity: ACTIVE

Facility Id: 102761

Update Date: 11/02/2012

Inspection Date: 01/27/2010

Violation Code: 6HV3193

Violation: NO TRAINING/RECORD INCOMPLETE-NOT ONSITE

Violation Citation: Facility employee(s) are not trained, training records are incomplete, and/or not onsite. 2715(f)

Activity: ACTIVE

Facility Id: 102761

Update Date: 11/02/2012

Inspection Date: 01/18/2007

Violation Code: 6HV3263

Violation: MONITOR SYSTEM NOT ALL FUNCTIONAL

Violation Citation: Monitoring system components &/or devices are not all functional. 2630, 2641(j), 2632

Activity: ACTIVE

Facility Id: 102761

Update Date: 11/02/2012

Inspection Date: 01/12/2006

Violation Code: 6HV0133

Violation: MANIFEST COPY NOT SENT TO DTSC

Violation Citation: Generator of hazardous waste has not sent the appropriate copy of the manifest to DTSC/Cal-EPA. CCR 66262.23(a)(4)

Activity: ACTIVE

Facility Id: 102761

Update Date: 11/02/2012

Inspection Date: 01/12/2006

Violation Code: 6HV3164

Violation: MONITOR EQUIP NOT PER MANUF. SPECS

Violation Citation: All monitoring equipment not installed, calibrated, operated, and/or maintained per manufacturer instructions. 2638(a), 2641(j)

MAP FINDINGS  
FOCUS MAP 12

Map ID	Site	Database(s)	EPA ID Number
	<b>PLAVAN PETROLEUM INC (Continued)</b>		<b>1000429405</b>
	Activity: ACTIVE		
	Facility Id: 102761		
	Update Date: 11/02/2012		
	Inspection Date: 01/27/2010		
	Violation Code: 6HV1014		
	Violation: HMBP INCOMPLETE/NOT AMENDED		
	Violation Citation: HMBP is incomplete/inadequate/not amended to reflect changes. 25504, 25505(a)(2) &/or 25509(a); 25505(b); 19 CCR 2729		
	Activity: ACTIVE		
	Facility Id: 102761		
	Update Date: 11/02/2012		
	Inspection Date: 01/21/2011		
	Violation Code: 6HV3115		
	Violation: NO 2NDARY CONTAINMT. TEST/REPAIRS		
	Violation Citation: Secondary containment testing not completed (passed) for all components &/or repairs to secondary containment components not completed. 25284.1, 25291(a)(2); 2637		
	Activity: ACTIVE		
	Facility Id: 102761		
	Update Date: 11/02/2012		
	Inspection Date: 06/26/2003		
	Violation Code: 6HV3103		
	Violation: NO UST PLAN CHECK PERMIT OBTAINED		
	Violation Citation: UST repair/modify/closure permit not obtained .68.1004, 68.1005, 68.1009.5		
	Activity: ACTIVE		
	Facility Id: 102761		
	Update Date: 11/02/2012		
	Inspection Date: 06/26/2003		
	Violation Code: 6HV3157		
	Violation: EQUIP. TAMPERING/RECORD FALSIFICATION		
	Violation Citation: Monitoring system disabled or tampered with and/or monitoring records falsified. 25299(f)		
	Activity: ACTIVE		
	Facility Id: 102761		
	Update Date: 11/02/2012		
	Inspection Date: 01/12/2006		
	Violation Code: 6HV3105		
	Violation: NO CURRENT FINANCIAL RESPONSIBILITY		
	Violation Citation: Current evidence of financial responsibility not available. 25292.2(a), 25299.33; 2809		
	Activity: ACTIVE		
	Facility Id: 102761		
	Update Date: 11/02/2012		
	Inspection Date: 01/12/2006		
	Violation Code: 6HV3110		
	Violation: NO ANNUAL CERT OF ATG AND SENSORS		
	Violation Citation: Annual certification for ATG and/or sensors not completed (existing tank systems only). 2641(j), 2638		
	Activity: ACTIVE		

MAP FINDINGS  
FOCUS MAP 12

Map ID	Site	Database(s)	EPA ID Number
--------	------	-------------	---------------

**PLAVAN PETROLEUM INC (Continued)**

**1000429405**

Facility Id: 102761  
 Update Date: 11/02/2012  
 Inspection Date: 01/12/2006  
 Violation Code: 6HV3116  
 Violation: NO YRLY CERT. FOR CONTIN. MONITOR  
 Violation Citation: Annual certification for continuous monitoring system not completed (new tanks). 25284.1(a)(4)(C); 2630(d), 2638  
 Activity: ACTIVE

Facility Id: 102761  
 Update Date: 11/02/2012  
 Inspection Date: 01/12/2006  
 Violation Code: 6HV3263  
 Violation: MONITOR SYSTEM NOT ALL FUNCTIONAL  
 Violation Citation: Monitoring system components &/or devices are not all functional. 2630, 2641(j), 2632  
 Activity: ACTIVE

Facility Id: 102761  
 Update Date: 11/02/2012  
 Inspection Date: 01/27/2010  
 Violation Code: 6HV5105  
 Violation: SPCC PLAN NOT REVIEWED/AMENDED  
 Violation Citation: Failed to review or amend the Spill Prevention Control and Countermeasures Plan. 25270.4.5(a), 25270.5 & 25270.12(a) [ref. CFR 112.5(a), (d)]  
 Activity: ACTIVE

Facility Id: 102761  
 Update Date: 11/02/2012  
 Inspection Date: 01/21/2011  
 Violation Code: 6HV3258  
 Violation: SENSORS NOT AT LOW POINT OR ADEQUATELY  
 Violation Citation: Sensors not placed adequately and/or at low point in sumps. 2641(a), 25291(a)(7)(C)  
 Activity: ACTIVE

Facility Id: 102761  
 Update Date: 11/02/2012  
 Inspection Date: 06/26/2003  
 Violation Code: 6HV3258  
 Violation: SENSORS NOT AT LOW POINT OR ADEQUATELY  
 Violation Citation: Sensors not placed adequately and/or at low point in sumps. 2641(a), 25291(a)(7)(C)  
 Activity: ACTIVE

Facility Id: 102761  
 Business Type: 6HK23  
 EPA Id Number: CAD982025769  
 APN: 233-100-14-00  
 Last HMMMD Inspection: 01/25/2012  
 Permit Status: OPEN  
 Permit Expiration: 03/31/2013  
 Facility Owner: JOHN PLAVAN, JR  
 Facility Address: 6390 GREENWICH DR #200  
 Facility City: SAN DIEGO

MAP FINDINGS  
FOCUS MAP 12

Map ID	Site	Database(s)	EPA ID Number
--------	------	-------------	---------------

**PLAVAN PETROLEUM INC (Continued)**

**1000429405**

Facility State: CA  
 Facility Zip: 92122-5923  
 UST Owner: PLAVAN PETROLEUM INC  
 Handle Regulated Hazmat: Y  
 Own Or Operate UST: Y  
 Subject To APSA: Y  
 Generate Haz Waste: Y  
 Treat Haz Waste: Not reported  
 Generate Medical Waste: Not reported

UST:

UST Name: UNDERGROUND TANK 102761 T001  
 Last Update: 2012-11-02 14:17:38  
 Permit Number: 102761  
 Tank Type: DOUBLE WALL  
 Additional Id: RT1173 DIESEL FUEL, RT2553/RT3855; RT5287  
 Capacity Gallons: 10000  
 UST Contents: DIESEL  
 Other Content Info: DIESEL  
 Reg Status: ACTIVE  
 Remove Close Date: Not reported  
 Year Installed: 1987-01-01 00:00:00  
 Pipe Type: DOUBLE WALL  
 Delivery System: PRESSURE  
 Monitor Code: 31A  
 UST Monitor Method: DW TANK, DW PRESSURIZED PIPE W/ DRY TANK ANNULAR; POSITIVE SHUT-OFF & FAILSAFE, 3.0LLD; UDC W/ POSITIVE SHUT-OFF

UST Name: UNDERGROUND TANK 102761 T002  
 Last Update: 2012-11-02 14:17:38  
 Permit Number: 102761  
 Tank Type: DOUBLE WALL  
 Additional Id: RT1173 UNLEADED FUEL, RT2553/RT3855  
 Capacity Gallons: 10000  
 UST Contents: REGULAR UNLEADED  
 Other Content Info: REGULAR UNLEADED  
 Reg Status: ACTIVE  
 Remove Close Date: Not reported  
 Year Installed: 1987-01-01 00:00:00  
 Pipe Type: DOUBLE WALL  
 Delivery System: PRESSURE  
 Monitor Code: 31A  
 UST Monitor Method: DW TANK, DW PRESSURIZED PIPE W/ DRY TANK ANNULAR; POSITIVE SHUT-OFF & FAILSAFE, 3.0LLD; UDC W/ POSITIVE SHUT-OFF

UST Name: UNDERGROUND TANK 102761 T003  
 Last Update: 2012-11-02 14:17:38  
 Permit Number: 102761  
 Tank Type: DOUBLE WALL  
 Additional Id: RT1173 UNLEADED FUEL, RT2553/RT3855; RT5287  
 Capacity Gallons: 3000  
 UST Contents: PREMIUM UNLEADED  
 Other Content Info: PREMIUM UNLEADED  
 Reg Status: ACTIVE  
 Remove Close Date: Not reported  
 Year Installed: 1987-01-01 00:00:00  
 Pipe Type: DOUBLE WALL  
 Delivery System: PRESSURE

MAP FINDINGS  
FOCUS MAP 12

Map ID Site Database(s) EPA ID Number

**PLAVAN PETROLEUM INC (Continued)**

**1000429405**

Monitor Code: 31A  
UST Monitor Method: DW TANK, DW PRESSURIZED PIPE W/ DRY TANK ANNULAR; POSITIVE SHUT-OFF & FAILSAFE, 3.0LLD; UDC W/ POSITIVE SHUT-OFF

UST Name: UNDERGROUND TANK 102761 T004  
Last Update: 2012-11-02 14:17:38  
Permit Number: 102761  
Tank Type: DOUBLE WALL  
Additional Id: RT1173 UNLEADED FUEL, RT2553/RT3855; RT5287  
Capacity Gallons: 3000  
UST Contents: PREMIUM UNLEADED  
Other Content Info: PREMIUM UNLEADED  
Reg Status: ACTIVE  
Remove Close Date: Not reported  
Year Installed: 1987-01-01 00:00:00  
Pipe Type: DOUBLE WALL  
Delivery System: PRESSURE  
Monitor Code: 31A  
UST Monitor Method: DW TANK, DW PRESSURIZED PIPE W/ DRY TANK ANNULAR; POSITIVE SHUT-OFF & FAILSAFE, 3.0LLD; UDC W/ POSITIVE SHUT-OFF

UST Name: UNDERGROUND TANK 102761 T005  
Last Update: 2012-11-02 14:17:38  
Permit Number: 102761  
Tank Type: UNKNOWN  
Additional Id: AT3989  
Capacity Gallons: 280  
UST Contents: REGULAR UNLEADED  
Other Content Info: REGULAR UNLEADED  
Reg Status: REMOVED  
Remove Close Date: 1998-04-02 00:00:00  
Year Installed: Not reported  
Pipe Type: Not reported  
Delivery System: Not reported  
Monitor Code: 90  
UST Monitor Method: NO MONITORING ALTERNATIVE SELECTED. VERIFY AND ENTER MONITORING ALTERNATIVE DURING INSPECTION.

UST Name: UNDERGROUND TANK 102761 T006  
Last Update: 2012-11-02 14:17:38  
Permit Number: 102761  
Tank Type: SINGLE WALL  
Additional Id: AT4651  
Capacity Gallons: 550  
UST Contents: Not reported  
Other Content Info: GASOLINE(TYPE UNKNOWN)  
Reg Status: REMOVED  
Remove Close Date: 2000-11-27 00:00:00  
Year Installed: 1972-01-01 00:00:00  
Pipe Type: Not reported  
Delivery System: Not reported  
Monitor Code: 99  
UST Monitor Method: OTHER - BLIND REMARK REQUIRED

Active Permits:  
Facility Id: 102761  
Update Date: 11/02/2012

MAP FINDINGS  
FOCUS MAP 12

Map ID Site Database(s) EPA ID Number

**PLAVAN PETROLEUM INC (Continued)**

**1000429405**

Case Number: 8006-61-9  
Name: REGULAR UNLEADED  
Other Information: UNDERGROUND TANK 102761 T002 UNLEADED FUEL  
Material Waste: Material  
Hazardous Categories 1: FIRE  
Hazardous Categories 2: Not reported

Facility Id: 102761  
Update Date: 11/02/2012  
Case Number: 68476-34-6  
Name: DIESEL FUEL  
Other Information: UNDERGROUND TANK 102761 T001 DIESEL  
Material Waste: Material  
Hazardous Categories 1: FIRE  
Hazardous Categories 2: Not reported

Facility Id: 102761  
Update Date: 11/02/2012  
Case Number: Not reported  
Name: WASTE 352 ORGANIC SOLIDS (OTHER)  
Other Information: WASTE ABSORBENT  
Material Waste: Waste  
Hazardous Categories 1: Not reported  
Hazardous Categories 2: Not reported

Facility Id: 102761  
Update Date: 11/02/2012  
Case Number: Not reported  
Name: WASTE 888 USED OIL FILTERS  
Other Information: USED OIL & GAS FILTERS  
Material Waste: Waste  
Hazardous Categories 1: Not reported  
Hazardous Categories 2: Not reported

Facility Id: 102761  
Update Date: 11/02/2012  
Case Number: 8006-61-9  
Name: SUPER UNLEADED  
Other Information: UNDERGROUND TANK 102761 T003 UNLEADED FUEL  
Material Waste: Material  
Hazardous Categories 1: FIRE  
Hazardous Categories 2: Not reported

Facility Id: 102761  
Update Date: 11/02/2012  
Case Number: 8006-61-9  
Name: SUPER UNLEADED  
Other Information: UNDERGROUND TANK 102761 T004 UNLEADED FUEL  
Material Waste: Material  
Hazardous Categories 1: FIRE  
Hazardous Categories 2: Not reported

Violations Active Permits:  
Facility Id: 102761  
Update Date: 11/02/2012  
Inspection Date: 01/12/2006  
Violation Code: 6HV3114



MAP FINDINGS  
FOCUS MAP 12

Map ID	Site	Database(s)	EPA ID Number
--------	------	-------------	---------------

**PLAVAN PETROLEUM INC (Continued)**

**1000429405**

Violation:	2NDRY CONT TEST NOT DONE/SENT TO CUPA
Violation Citation:	Secondary containment testing not done at 6/36 months and/or not sent to CUPA within 30 days. 25284.1; 2637(a)&(e)
Activity:	ACTIVE
Facility Id:	102761
Update Date:	11/02/2012
Inspection Date:	01/12/2006
Violation Code:	6HV3115
Violation:	NO 2NDARY CONTAINMT. TEST/REPAIRS
Violation Citation:	Secondary containment testing not completed (passed) for all components &/or repairs to secondary containment components not completed. 25284.1, 25291(a)(2); 2637
Activity:	ACTIVE
Facility Id:	102761
Update Date:	11/02/2012
Inspection Date:	06/26/2003
Violation Code:	6HV3257
Violation:	2NDRY CONTAINMENT NOT LIQUID FREE
Violation Citation:	Secondary containment system components not liquid free. 2631(d)(4)
Activity:	ACTIVE
Facility Id:	102761
Update Date:	11/02/2012
Inspection Date:	01/12/2006
Violation Code:	6HV3411
Violation:	LLD NOT INSTALLED/NOT FUNCTIONAL
Violation Citation:	DOUBLE WALLED PRESSURIZED PIPING-Including Under Dispenser Containment (UDC):Line leak detector is not installed, not functional, or not tested. 2636(f)(2), 25284.1(a)(4)(C), 2641(j)
Activity:	ACTIVE
Facility Id:	102761
Update Date:	11/02/2012
Inspection Date:	06/26/2003
Violation Code:	6HV0133
Violation:	MANIFEST COPY NOT SENT TO DTSC
Violation Citation:	Generator of hazardous waste has not sent the appropriate copy of the manifest to DTSC/Cal-EPA. CCR 66262.23(a)(4)
Activity:	ACTIVE
Facility Id:	102761
Update Date:	11/02/2012
Inspection Date:	06/26/2003
Violation Code:	6HV3113
Violation:	2NDRY CONT TEST NOT SENT TO CUPA
Violation Citation:	Secondary Containment testing not submitted to CUPA within 30 days. 2637(a)(4)
Activity:	ACTIVE
Facility Id:	102761
Update Date:	11/02/2012
Inspection Date:	01/12/2006
Violation Code:	6HV3102
Violation:	OPER. PERMIT NOT CURRENT/ONSITE
Violation Citation:	Current Operating Permit not available at facility. 25284(a),

MAP FINDINGS  
FOCUS MAP 12

Map ID	Site	Database(s)	EPA ID Number
--------	------	-------------	---------------

**PLAVAN PETROLEUM INC (Continued)**

**1000429405**

Activity:	25286(a); 2712(i); 68.1003 ACTIVE
Facility Id:	102761
Update Date:	11/02/2012
Inspection Date:	06/26/2003
Violation Code:	6HV3158
Violation:	ALL OPERATING CONDITIONS NOT MET
Violation Citation:	All permit operating conditions not met. 25284; 2712
Activity:	ACTIVE
Facility Id:	102761
Update Date:	11/02/2012
Inspection Date:	01/12/2006
Violation Code:	6HV0202
Violation:	WASTE CONTAINER W/O LABELS
Violation Citation:	Hazardous waste containers &/or tanks are missing labels, accumulation date and/or are improperly labeled. CCR 66262.34(a)(2); 66262.34(a)(3) & 66262.34(f)
Activity:	ACTIVE
Facility Id:	102761
Update Date:	11/02/2012
Inspection Date:	01/12/2006
Violation Code:	6HV3252
Violation:	AUDIO&VISUAL ALARMS NOT WORKING OK
Violation Citation:	All audible and/or visual alarms not functioning properly. 2632(c)(2)(B), 2636(f)(1)
Activity:	ACTIVE
Facility Id:	102761
Update Date:	11/02/2012
Inspection Date:	01/18/2007
Violation Code:	6HV3114
Violation:	2NDRY CONT TEST NOT DONE/SENT TO CUPA
Violation Citation:	Secondary containment testing not done at 6/36 months and/or not sent to CUPA within 30 days. 25284.1; 2637(a)&(e)
Activity:	ACTIVE
Facility Id:	102761
Update Date:	11/02/2012
Inspection Date:	01/27/2010
Violation Code:	6HV1613
Violation:	TANK STANDARDS NOT MET
Violation Citation:	Failed to comply with tank standards which include: two feet of freeboard (where applicable), shut off for waste feed line, & daily and weekly inspections. CFR 265.201(b) & ( c)
Activity:	ACTIVE
Facility Id:	102761
Update Date:	11/02/2012
Inspection Date:	06/26/2003
Violation Code:	6HV3256
Violation:	NO FUNCTIONAL DRAIN BOX/BACKUP
Violation Citation:	Fill box drain not functional and backup system is not available. 2635(b)(1)(C )
Activity:	ACTIVE

MAP FINDINGS  
FOCUS MAP 12

Map ID	Site	Database(s)	EPA ID Number
--------	------	-------------	---------------

**PLAVAN PETROLEUM INC (Continued)**

**1000429405**

Facility Id:	102761
Update Date:	11/02/2012
Inspection Date:	01/27/2010
Violation Code:	6HV3193
Violation:	NO TRAINING/RECORD INCOMPLETE-NOT ONSITE
Violation Citation:	Facility employee(s) are not trained, training records are incomplete, and/or not onsite. 2715(f)
Activity:	ACTIVE
Facility Id:	102761
Update Date:	11/02/2012
Inspection Date:	01/18/2007
Violation Code:	6HV3263
Violation:	MONITOR SYSTEM NOT ALL FUNCTIONAL
Violation Citation:	Monitoring system components &/or devices are not all functional. 2630, 2641(j), 2632
Activity:	ACTIVE
Facility Id:	102761
Update Date:	11/02/2012
Inspection Date:	01/12/2006
Violation Code:	6HV0133
Violation:	MANIFEST COPY NOT SENT TO DTSC
Violation Citation:	Generator of hazardous waste has not sent the appropriate copy of the manifest to DTSC/Cal-EPA. CCR 66262.23(a)(4)
Activity:	ACTIVE
Facility Id:	102761
Update Date:	11/02/2012
Inspection Date:	01/12/2006
Violation Code:	6HV3164
Violation:	MONITOR EQUIP NOT PER MANUF. SPECS
Violation Citation:	All monitoring equipment not installed, calibrated, operated, and/or maintained per manufacturer instructions. 2638(a), 2641(j)
Activity:	ACTIVE
Facility Id:	102761
Update Date:	11/02/2012
Inspection Date:	01/27/2010
Violation Code:	6HV1014
Violation:	HMBP INCOMPLETE/NOT AMENDED
Violation Citation:	HMBP is incomplete/inadequate/not amended to reflect changes. 25504, 25505(a)(2) &/or 25509(a); 25505(b); 19 CCR 2729
Activity:	ACTIVE
Facility Id:	102761
Update Date:	11/02/2012
Inspection Date:	01/21/2011
Violation Code:	6HV3115
Violation:	NO 2NDARY CONTAINMT. TEST/REPAIRS
Violation Citation:	Secondary containment testing not completed (passed) for all components &/or repairs to secondary containment components not completed. 25284.1, 25291(a)(2); 2637
Activity:	ACTIVE
Facility Id:	102761
Update Date:	11/02/2012

MAP FINDINGS  
FOCUS MAP 12

Map ID	Site	Database(s)	EPA ID Number
--------	------	-------------	---------------

**PLAVAN PETROLEUM INC (Continued)**

**1000429405**

Inspection Date:	06/26/2003
Violation Code:	6HV3103
Violation:	NO UST PLAN CHECK PERMIT OBTAINED
Violation Citation:	UST repair/modify/closure permit not obtained .68.1004, 68.1005, 68.1009.5
Activity:	ACTIVE
Facility Id:	102761
Update Date:	11/02/2012
Inspection Date:	06/26/2003
Violation Code:	6HV3157
Violation:	EQUIP. TAMPERING/RECORD FALSIFICATION
Violation Citation:	Monitoring system disabled or tampered with and/or monitoring records falsified. 25299(f)
Activity:	ACTIVE
Facility Id:	102761
Update Date:	11/02/2012
Inspection Date:	01/12/2006
Violation Code:	6HV3105
Violation:	NO CURRENT FINANCIAL RESPONSIBILITY
Violation Citation:	Current evidence of financial responsibility not available. 25292.2(a), 25299.33; 2809
Activity:	ACTIVE
Facility Id:	102761
Update Date:	11/02/2012
Inspection Date:	01/12/2006
Violation Code:	6HV3110
Violation:	NO ANNUAL CERT OF ATG AND SENSORS
Violation Citation:	Annual certification for ATG and/or sensors not completed (existing tank systems only). 2641(j), 2638
Activity:	ACTIVE
Facility Id:	102761
Update Date:	11/02/2012
Inspection Date:	01/12/2006
Violation Code:	6HV3116
Violation:	NO YRLY CERT. FOR CONTIN. MONITOR
Violation Citation:	Annual certification for continuous monitoring system not completed (new tanks). 25284.1(a)(4)(C); 2630(d), 2638
Activity:	ACTIVE
Facility Id:	102761
Update Date:	11/02/2012
Inspection Date:	01/12/2006
Violation Code:	6HV3263
Violation:	MONITOR SYSTEM NOT ALL FUNCTIONAL
Violation Citation:	Monitoring system components &/or devices are not all functional. 2630, 2641(j), 2632
Activity:	ACTIVE
Facility Id:	102761
Update Date:	11/02/2012
Inspection Date:	01/27/2010
Violation Code:	6HV5105
Violation:	SPCC PLAN NOT REVIEWED/AMENDED

MAP FINDINGS  
FOCUS MAP 12

Map ID	Site	Database(s)	EPA ID Number
--------	------	-------------	---------------

**PLAVAN PETROLEUM INC (Continued)**

**1000429405**

Violation Citation:	Failed to review or amend the Spill Prevention Control and Countermeasures Plan. 25270.4.5(a), 25270.5 & 25270.12(a) [ref. CFR 112.5(a), (d)]
Activity:	ACTIVE
Facility Id:	102761
Update Date:	11/02/2012
Inspection Date:	01/21/2011
Violation Code:	6HV3258
Violation:	SENSORS NOT AT LOW POINT OR ADEQUATELY
Violation Citation:	Sensors not placed adequately and/or at low point in sumps. 2641(a), 25291(a)(7)(C)
Activity:	ACTIVE
Facility Id:	102761
Update Date:	11/02/2012
Inspection Date:	06/26/2003
Violation Code:	6HV3258
Violation:	SENSORS NOT AT LOW POINT OR ADEQUATELY
Violation Citation:	Sensors not placed adequately and/or at low point in sumps. 2641(a), 25291(a)(7)(C)
Activity:	ACTIVE

[Click this hyperlink](#) while viewing on your computer to access additional CA\_HMMD: detail in the EDR Site Report.

EMI:

Year:	2005
County Code:	37
Air Basin:	SD
Facility ID:	742
Air District Name:	SD
SIC Code:	5172
Air District Name:	SAN DIEGO COUNTY APCD
Community Health Air Pollution Info System:	Not reported
Consolidated Emission Reporting Rule:	Not reported
Total Organic Hydrocarbon Gases Tons/Yr:	1.12
Reactive Organic Gases Tons/Yr:	1.12
Carbon Monoxide Emissions Tons/Yr:	0
NOX - Oxides of Nitrogen Tons/Yr:	0
SOX - Oxides of Sulphur Tons/Yr:	0
Particulate Matter Tons/Yr:	0
Part. Matter 10 Micrometers & Smlr Tons/Yr:	0
Year:	2006
County Code:	37
Air Basin:	SD
Facility ID:	742
Air District Name:	SD
SIC Code:	5172
Air District Name:	SAN DIEGO COUNTY APCD
Community Health Air Pollution Info System:	Not reported
Consolidated Emission Reporting Rule:	Not reported
Total Organic Hydrocarbon Gases Tons/Yr:	.85
Reactive Organic Gases Tons/Yr:	.85
Carbon Monoxide Emissions Tons/Yr:	0

MAP FINDINGS  
FOCUS MAP 12

Map ID	Site	Database(s)	EPA ID Number
--------	------	-------------	---------------

**PLAVAN PETROLEUM INC (Continued)**

1000429405

NOX - Oxides of Nitrogen Tons/Yr:	0
SOX - Oxides of Sulphur Tons/Yr:	0
Particulate Matter Tons/Yr:	0
Part. Matter 10 Micrometers & Smlr Tons/Yr:	0
Year:	2007
County Code:	37
Air Basin:	SD
Facility ID:	742
Air District Name:	SD
SIC Code:	5172
Air District Name:	SAN DIEGO COUNTY APCD
Community Health Air Pollution Info System:	Not reported
Consolidated Emission Reporting Rule:	Not reported
Total Organic Hydrocarbon Gases Tons/Yr:	.89
Reactive Organic Gases Tons/Yr:	.89
Carbon Monoxide Emissions Tons/Yr:	0
NOX - Oxides of Nitrogen Tons/Yr:	0
SOX - Oxides of Sulphur Tons/Yr:	0
Particulate Matter Tons/Yr:	0
Part. Matter 10 Micrometers & Smlr Tons/Yr:	0

Year:	2008
County Code:	37
Air Basin:	SD
Facility ID:	742
Air District Name:	SD
SIC Code:	5172
Air District Name:	SAN DIEGO COUNTY APCD
Community Health Air Pollution Info System:	Not reported
Consolidated Emission Reporting Rule:	Not reported
Total Organic Hydrocarbon Gases Tons/Yr:	.89
Reactive Organic Gases Tons/Yr:	.89
Carbon Monoxide Emissions Tons/Yr:	0
NOX - Oxides of Nitrogen Tons/Yr:	0
SOX - Oxides of Sulphur Tons/Yr:	0
Particulate Matter Tons/Yr:	0
Part. Matter 10 Micrometers & Smlr Tons/Yr:	0

**SAN DIEGO CO. SAM:**

Case Number:	H02761-001
Agency:	CA Regional Water Quality Control Board
<b>Funding:</b>	<b>Non Billable</b>
Facility Type:	Drinking Water Aquifer Impacted
Facility Status:	Preliminary Assessment
Date:	1/1/1991
Date Began:	1/1/1991

Case Number:	H02761-002
Agency:	CA Regional Water Quality Control Board
<b>Funding:</b>	<b>Non Billable</b>
Facility Type:	Drinking Water Aquifer Impacted
Facility Status:	Preliminary Assessment
Date:	3/3/1998
Date Began:	2/4/1998

MAP FINDINGS  
FOCUS MAP 12

Map ID	Site	Database(s)	EPA ID Number
--------	------	-------------	---------------

75	<b>SHUSTER OIL &amp; CHEMICAL CO INC</b> <b>635 W 3RD AVE</b> <b>ESCONDIDO, CA 92025</b>	<b>HIST UST</b> <b>SWEEPS UST</b>	<b>U001571500</b> <b>N/A</b>
----	------------------------------------------------------------------------------------------------	--------------------------------------	---------------------------------

HIST UST:

Region: STATE  
 Facility ID: 00000002195  
 Facility Type: Gas Station  
 Other Type: Not reported  
 Total Tanks: 0004  
 Contact Name: BOB SHUSTER  
 Telephone: 6197450591  
 Owner Name: BOB L. SHUSTER  
 Owner Address: P.O. BOX 456  
 Owner City,St,Zip: ESCONDIDO, CA 92025

Tank Num: 001  
 Container Num: 1  
 Year Installed: Not reported  
 Tank Capacity: 00004000  
 Tank Used for: PRODUCT  
 Type of Fuel: DIESEL  
 Tank Construction: Not reported  
 Leak Detection: Stock Inventor

Tank Num: 002  
 Container Num: 2  
 Year Installed: Not reported  
 Tank Capacity: 00006000  
 Tank Used for: PRODUCT  
 Type of Fuel: REGULAR  
 Tank Construction: Not reported  
 Leak Detection: Stock Inventor, Pressure Test

Tank Num: 003  
 Container Num: 3  
 Year Installed: Not reported  
 Tank Capacity: 00006000  
 Tank Used for: PRODUCT  
 Type of Fuel: UNLEADED  
 Tank Construction: Not reported  
 Leak Detection: Stock Inventor, Pressure Test

Tank Num: 004  
 Container Num: 4  
 Year Installed: Not reported  
 Tank Capacity: 00001500  
 Tank Used for: PRODUCT  
 Type of Fuel: PREMIUM  
 Tank Construction: Not reported  
 Leak Detection: Stock Inventor, Pressure Test

SWEEPS UST:

Status: Not reported  
 Comp Number: 2415  
 Number: Not reported  
 Board Of Equalization: 44-021683  
 Referral Date: Not reported  
 Action Date: Not reported

MAP FINDINGS  
FOCUS MAP 12

Map ID Site Database(s) EPA ID Number

**SHUSTER OIL & CHEMICAL CO INC (Continued)**

**U001571500**

Created Date: Not reported  
 Owner Tank Id: Not reported  
 SWRCB Tank Id: 37-000-002415-000004  
 Tank Status: Not reported  
 Capacity: 1500  
 Active Date: Not reported  
 Tank Use: M.V. FUEL  
 STG: PRODUCT  
 Content: LEADED  
 Number Of Tanks: 1

Status: Active  
 Comp Number: 2415  
 Number: 9  
 Board Of Equalization: 44-021683  
 Referral Date: Not reported  
 Action Date: 06-26-92  
 Created Date: 02-29-88  
 Owner Tank Id: Not reported  
 SWRCB Tank Id: 37-000-002415-000001  
 Tank Status: A  
 Capacity: 4000  
 Active Date: Not reported  
 Tank Use: M.V. FUEL  
 STG: P  
 Content: OTHER  
 Number Of Tanks: 3

Status: Active  
 Comp Number: 2415  
 Number: 9  
 Board Of Equalization: 44-021683  
 Referral Date: Not reported  
 Action Date: 06-26-92  
 Created Date: 02-29-88  
 Owner Tank Id: Not reported  
 SWRCB Tank Id: 37-000-002415-000002  
 Tank Status: A  
 Capacity: 6000  
 Active Date: Not reported  
 Tank Use: M.V. FUEL  
 STG: P  
 Content: LEADED  
 Number Of Tanks: Not reported

Status: Active  
 Comp Number: 2415  
 Number: 9  
 Board Of Equalization: 44-021683  
 Referral Date: Not reported  
 Action Date: 06-26-92  
 Created Date: 02-29-88  
 Owner Tank Id: Not reported  
 SWRCB Tank Id: 37-000-002415-000003  
 Tank Status: A  
 Capacity: 6000  
 Active Date: Not reported



MAP FINDINGS  
FOCUS MAP 12

Map ID	Site	Database(s)	EPA ID Number
--------	------	-------------	---------------

**SHUSTER OIL & CHEMICAL CO INC (Continued)**

**U001571500**

Tank Use: M.V. FUEL  
STG: P  
Content: REG UNLEADED  
Number Of Tanks: Not reported

75

**635 W 3RD AVE  
ESCONDIDO, CA 92025**

**EDR US Hist Auto Stat**

**1015585874  
N/A**

EDR Historical Auto Stations:

Name: SHUSTER OIL & CHEMICAL SHELL OIL WHOLESALE JOBBER  
Year: 1999  
Address: 635 W 3RD AVE

Name: SHUSTER OIL & CHEMICAL SHELL OIL WHOLESALE JOBBER  
Year: 2000  
Address: 635 W 3RD AVE

Name: SHUSTER OIL & CHMCL SHELL OIL  
Year: 2003  
Address: 635 W 3RD AVE

75

**SHUSTER OIL & CHEMICAL CO INC  
635 W 03RD AV  
ESCONDIDO, CA 92025**

**LUST  
SLIC  
AST**

**S105032516  
N/A**

**San Diego Co. HMMD  
SAN DIEGO CO. SAM**

LUST:

Region: STATE  
Global Id: T0607399279  
Latitude: 33.1157265748226  
Longitude: -117.087661027908  
Case Type: LUST Cleanup Site  
Status: Completed - Case Closed  
Status Date: 11/05/2009  
Lead Agency: SAN DIEGO COUNTY LOP  
Case Worker: KH  
Local Agency: SAN DIEGO COUNTY LOP  
RB Case Number: 9UT3965  
LOC Case Number: H02415-002  
File Location: Local Agency  
Potential Media Affect: Aquifer used for drinking water supply  
Potential Contaminants of Concern: Gasoline

Site History: The case was opened in April 1999 when a release was identified during the closure in-place of a 4,000 gallon diesel underground storage tanks (UST). This tank was located within the above ground storage tank containment area. At the time of tank closure soil mandatory soil sampling identified soil impacts in one of two samples collected. Due to limited access to this area extensive investigation of the release was not completed. MW-16 was installed in 2005 and is located approximately 10 feet to the south southeast of the tank. Groundwater motioning from February 2005 through August 2008 has demonstrated that there have been no diesel impacts to groundwater in the area of the release. Groundwater monitoring does show low level impacts of gasoline. These impacts are considered to be related to

MAP FINDINGS  
FOCUS MAP 12

Map ID      Site      Database(s)      EPA ID Number

---

**SHUSTER OIL & CHEMICAL CO INC (Continued)**

**S105032516**

the release from the gasoline USTs that are being investigated under case H02415-001. Based on this information, the release from the diesel tank is considered to insignificant.

[Click here to access the California GeoTracker records for this facility:](#)

Contact:

Global Id: T0607399279  
 Contact Type: Regional Board Caseworker  
 Contact Name: SEAN MCCLAIN  
 Organization Name: SAN DIEGO RWQCB (REGION 9)  
 Address: 2375 NORTHSIDE DRIVE, SUITE 100  
 City: SAN DIEGO  
 Email: smcclain@waterboards.ca.gov  
 Phone Number: 6195213374

Global Id: T0607399279  
 Contact Type: Local Agency Caseworker  
 Contact Name: KEVIN HEATON  
 Organization Name: SAN DIEGO COUNTY LOP  
 Address: P.O. Box 129261  
 City: San Diego  
 Email: kevin.heaton@sdcounty.ca.gov  
 Phone Number: Not reported

Status History:

Global Id: T0607399279  
 Status: Completed - Case Closed  
 Status Date: 11/05/2009

Global Id: T0607399279  
 Status: Open - Case Begin Date  
 Status Date: 04/15/1999

Global Id: T0607399279  
 Status: Open - Site Assessment  
 Status Date: 12/21/1999

Regulatory Activities:

Global Id: T0607399279  
 Action Type: ENFORCEMENT  
 Date: 05/03/1999  
 Action: Notice of Responsibility

Global Id: T0607399279  
 Action Type: Other  
 Date: 01/01/1950  
 Action: Leak Stopped

Global Id: T0607399279  
 Action Type: ENFORCEMENT  
 Date: 11/05/2009  
 Action: Closure/No Further Action Letter

Global Id: T0607399279  
 Action Type: Other  
 Date: 01/01/1950

MAP FINDINGS  
FOCUS MAP 12

Map ID	Site	Database(s)	EPA ID Number
--------	------	-------------	---------------

**SHUSTER OIL & CHEMICAL CO INC (Continued)**

**S105032516**

Action:	Leak Began
Global Id:	T0607399279
Action Type:	ENFORCEMENT
Date:	07/08/2009
Action:	Letter - Notice
Global Id:	T0607399279
Action Type:	Other
Date:	01/01/1950
Action:	Leak Discovery
Global Id:	T0607399279
Action Type:	Other
Date:	01/01/1950
Action:	Leak Reported
Region:	STATE
Global Id:	T0607302566
Latitude:	33.1158478876051
Longitude:	-117.087762951851
Case Type:	LUST Cleanup Site
Status:	Open - Site Assessment
Status Date:	01/14/1999
Lead Agency:	SAN DIEGO COUNTY LOP
Case Worker:	KH
Local Agency:	SAN DIEGO COUNTY LOP
RB Case Number:	9UT3801
LOC Case Number:	H02415-001
File Location:	Local Agency
Potential Media Affect:	Aquifer used for drinking water supply
Potential Contaminants of Concern:	Gasoline
Site History:	Case was opened in January 1999 following the removal of two gasoline underground storage tanks (USTs). At the time of tank removal and in wells installed on site free product has be observed. Currently free product is present in the area of the former USTs with dissolved impacts extending off-site approximately 300 feet to the northwest of the former USTs. Since the case opened a total of 25 groundwater monitoring wells, and two observation wells have been installed. The September 12, 2008 Site Assessment Report provides an updated site conceptual model for the site. A Corrective Action Plan (CAP) was approved on May 25, 2010 to use a Mobile HVDPE. The first mobile event was in late November 2010. Groundwater monitoring was shifted from semi-annual to quarterly during CAP implementation and post monitoring.

Click here to access the California GeoTracker records for this facility:

Contact:	
Global Id:	T0607302566
Contact Type:	Regional Board Caseworker
Contact Name:	SEAN MCCLAIN
Organization Name:	SAN DIEGO RWQCB (REGION 9)
Address:	2375 NORTHSIDE DRIVE, SUITE 100
City:	SAN DIEGO
Email:	smcclain@waterboards.ca.gov
Phone Number:	6195213374

MAP FINDINGS  
FOCUS MAP 12

Map ID Site Database(s) EPA ID Number

**SHUSTER OIL & CHEMICAL CO INC (Continued)**

**S105032516**

Global Id: T0607302566  
 Contact Type: Local Agency Caseworker  
 Contact Name: KEVIN HEATON  
 Organization Name: SAN DIEGO COUNTY LOP  
 Address: P.O. Box 129261  
 City: San Diego  
 Email: kevin.heaton@sdcounty.ca.gov  
 Phone Number: Not reported

Status History:

Global Id: T0607302566  
 Status: Open - Case Begin Date  
 Status Date: 01/14/1999

Global Id: T0607302566  
 Status: Open - Site Assessment  
 Status Date: 01/14/1999

Regulatory Activities:

Global Id: T0607302566  
 Action Type: ENFORCEMENT  
 Date: 03/15/2012  
 Action: Technical Correspondence / Assistance / Other

Global Id: T0607302566  
 Action Type: RESPONSE  
 Date: 05/18/2010  
 Action: Corrective Action Plan / Remedial Action Plan - Regulator Responded

Global Id: T0607302566  
 Action Type: RESPONSE  
 Date: 06/14/2010  
 Action: Clean Up Fund - 5-Year Review Summary - Regulator Responded

Global Id: T0607302566  
 Action Type: RESPONSE  
 Date: 07/23/2010  
 Action: Clean Up Fund - 5-Year Review Summary - Regulator Responded

Global Id: T0607302566  
 Action Type: RESPONSE  
 Date: 03/25/2011  
 Action: Monitoring Report - Semi-Annually - Regulator Responded

Global Id: T0607302566  
 Action Type: RESPONSE  
 Date: 04/08/2011  
 Action: Remedial Progress Report - Regulator Responded

Global Id: T0607302566  
 Action Type: RESPONSE  
 Date: 05/03/2011  
 Action: Monitoring Report - Quarterly - Regulator Responded

Global Id: T0607302566  
 Action Type: ENFORCEMENT

MAP FINDINGS  
FOCUS MAP 12

Map ID	Site	Database(s)	EPA ID Number
--------	------	-------------	---------------

**SHUSTER OIL & CHEMICAL CO INC (Continued)**

**S105032516**

Date:	09/27/2011
Action:	Technical Correspondence / Assistance / Other
Global Id:	T0607302566
Action Type:	RESPONSE
Date:	03/01/2013
Action:	Monitoring Report - Quarterly
Global Id:	T0607302566
Action Type:	ENFORCEMENT
Date:	12/03/2013
Action:	Technical Correspondence / Assistance / Other
Global Id:	T0607302566
Action Type:	ENFORCEMENT
Date:	06/03/2011
Action:	Technical Correspondence / Assistance / Other
Global Id:	T0607302566
Action Type:	ENFORCEMENT
Date:	11/08/2011
Action:	Technical Correspondence / Assistance / Other
Global Id:	T0607302566
Action Type:	Other
Date:	01/01/1950
Action:	Leak Stopped
Global Id:	T0607302566
Action Type:	RESPONSE
Date:	05/31/2011
Action:	Correspondence - Regulator Responded
Global Id:	T0607302566
Action Type:	RESPONSE
Date:	07/31/2011
Action:	Remedial Progress Report - Regulator Responded
Global Id:	T0607302566
Action Type:	RESPONSE
Date:	07/31/2011
Action:	Monitoring Report - Quarterly - Regulator Responded
Global Id:	T0607302566
Action Type:	RESPONSE
Date:	07/31/2012
Action:	Monitoring Report - Quarterly - Regulator Responded
Global Id:	T0607302566
Action Type:	RESPONSE
Date:	11/09/2011
Action:	Monitoring Report - Semi-Annually - Regulator Responded
Global Id:	T0607302566
Action Type:	RESPONSE
Date:	01/31/2012
Action:	Monitoring Report - Quarterly - Regulator Responded

MAP FINDINGS  
FOCUS MAP 12

Map ID	Site	Database(s)	EPA ID Number
--------	------	-------------	---------------

**SHUSTER OIL & CHEMICAL CO INC (Continued)**

**S105032516**

Global Id: T0607302566  
Action Type: RESPONSE  
Date: 02/15/2012  
Action: Monitoring Report - Quarterly - Regulator Responded

Global Id: T0607302566  
Action Type: RESPONSE  
Date: 07/31/2012  
Action: Remedial Progress Report - Regulator Responded

Global Id: T0607302566  
Action Type: RESPONSE  
Date: 10/01/2009  
Action: Monitoring Report - Semi-Annually

Global Id: T0607302566  
Action Type: RESPONSE  
Date: 11/20/2009  
Action: Corrective Action Plan / Remedial Action Plan

Global Id: T0607302566  
Action Type: RESPONSE  
Date: 10/15/2010  
Action: Monitoring Report - Semi-Annually

Global Id: T0607302566  
Action Type: ENFORCEMENT  
Date: 01/19/1999  
Action: Notice of Responsibility

Global Id: T0607302566  
Action Type: ENFORCEMENT  
Date: 06/11/2009  
Action: Technical Correspondence / Assistance / Other

Global Id: T0607302566  
Action Type: RESPONSE  
Date: 07/31/2013  
Action: Monitoring Report - Quarterly - Regulator Responded

Global Id: T0607302566  
Action Type: ENFORCEMENT  
Date: 11/22/2010  
Action: File review

Global Id: T0607302566  
Action Type: ENFORCEMENT  
Date: 01/26/2010  
Action: Technical Correspondence / Assistance / Other

Global Id: T0607302566  
Action Type: ENFORCEMENT  
Date: 02/22/2012  
Action: Technical Correspondence / Assistance / Other

Global Id: T0607302566  
Action Type: Other

MAP FINDINGS  
FOCUS MAP 12

Map ID	Site	Database(s)	EPA ID Number
--------	------	-------------	---------------

**SHUSTER OIL & CHEMICAL CO INC (Continued)**

**S105032516**

Date:	01/01/1950
Action:	Leak Began
Global Id:	T0607302566
Action Type:	RESPONSE
Date:	01/30/2010
Action:	Monitoring Report - Semi-Annually
Global Id:	T0607302566
Action Type:	RESPONSE
Date:	08/31/2009
Action:	Monitoring Report - Quarterly
Global Id:	T0607302566
Action Type:	ENFORCEMENT
Date:	05/25/2010
Action:	Technical Correspondence / Assistance / Other
Global Id:	T0607302566
Action Type:	Other
Date:	01/01/1950
Action:	Leak Discovery
Global Id:	T0607302566
Action Type:	ENFORCEMENT
Date:	05/13/2009
Action:	Technical Correspondence / Assistance / Other
Global Id:	T0607302566
Action Type:	ENFORCEMENT
Date:	07/08/2009
Action:	Letter - Notice
Global Id:	T0607302566
Action Type:	Other
Date:	01/01/1950
Action:	Leak Reported
Global Id:	T0607302566
Action Type:	RESPONSE
Date:	01/14/2010
Action:	Corrective Action Plan / Remedial Action Plan - Addendum

**SLIC:**

Region:	STATE
<b>Facility Status:</b>	<b>Completed - Case Closed</b>
Status Date:	11/04/2009
Global Id:	T06019770849
Lead Agency:	SAN DIEGO COUNTY LOP
Lead Agency Case Number:	H02415-003
Latitude:	33.1157715055023
Longitude:	-117.087698578835
Case Type:	Cleanup Program Site
Case Worker:	KH
Local Agency:	SAN DIEGO COUNTY LOP
RB Case Number:	Not reported

MAP FINDINGS  
FOCUS MAP 12

Map ID Site Database(s) EPA ID Number

**SHUSTER OIL & CHEMICAL CO INC (Continued)**

**S105032516**

File Location: Local Agency  
 Potential Media Affected: Aquifer used for drinking water supply  
 Potential Contaminants of Concern: Diesel  
 Site History: On September 11, 2001 and the October 24, 2002 there were surface spills within the above ground storage tank containment area on the above-referenced property. The September 11, 2001 spill consisted of a 200 gallon release which was quickly cleaned up and a total of 18-55 gallon drums of impacted soil were excavated and removed. The October 24, 2002 spill consisted of a 50 gallon diesel release which was quickly cleaned up and a total of 16-55 gallon drums of impacted soil were excavated and removed. Subsequent investigation at the site related to the underground storage tank release at the site (H02415-001) has demonstrated that these two releases have not caused an impact to groundwater at the site.

[Click here to access the California GeoTracker records for this facility:](#)

**AST:**

Owner: Not reported  
 Total Gallons: 82110  
 Certified Unified Program Agencies: San Diego

**SAN DIEGO CO. HMMD:**

Facility Id: 102415  
 Business Type: 6HK78  
 EPA Id Number: CAL000023767  
 APN: 233-100-13-00  
 Last HMMD Inspection: 09/05/2012  
 Permit Status: OPEN  
 Permit Expiration: 03/31/2013  
 Facility Owner: Not reported  
 Facility Address: PO BOX 456  
 Facility City: ESCONDIDO  
 Facility State: CA  
 Facility Zip: 92033-0456  
 UST Owner: BOB L SHUSTER  
 Handle Regulated Hazmat: Y  
 Own Or Operate UST: Not reported  
 Subject To APSA: Not reported  
 Generate Haz Waste: Y  
 Treat Haz Waste: Not reported  
 Generate Medical Waste: Not reported

**UST:**

UST Name: UNDERGROUND TANK 102415 T001  
 Last Update: 2012-11-02 14:17:38  
 Permit Number: 102415  
 Tank Type: SINGLE WALL  
 Additional Id: 1 DIESEL FUEL  
 Capacity Gallons: 4000  
 UST Contents: DIESEL  
 Other Content Info: DIESEL  
 Reg Status: CLOSED  
 Remove Close Date: 1999-01-14 00:00:00  
 Year Installed: Not reported  
 Pipe Type: SINGLE WALL  
 Delivery System: SUCTION



MAP FINDINGS  
FOCUS MAP 12

Map ID Site Database(s) EPA ID Number

**SHUSTER OIL & CHEMICAL CO INC (Continued)**

**S105032516**

Monitor Code: 07  
UST Monitor Method: SW TANK SW PRESSURE PIPE W/RESTRICTIVE LLD W/DAILY RECONCILIATION OR WEEKLY GAUGING: TANK AND PIPE TEST ANNUALLY

UST Name: UNDERGROUND TANK 102415 T002  
Last Update: 2012-11-02 14:17:38  
Permit Number: 102415  
Tank Type: SINGLE WALL  
Additional Id: 2 UNLEADED FUEL  
Capacity Gallons: 6000  
UST Contents: REGULAR UNLEADED  
Other Content Info: REGULAR UNLEADED  
Reg Status: REMOVED  
Remove Close Date: 1999-01-14 00:00:00  
Year Installed: Not reported  
Pipe Type: SINGLE WALL  
Delivery System: PRESSURE  
Monitor Code: 07

UST Monitor Method: SW TANK SW PRESSURE PIPE W/RESTRICTIVE LLD W/DAILY RECONCILIATION OR WEEKLY GAUGING: TANK AND PIPE TEST ANNUALLY

UST Name: UNDERGROUND TANK 102415 T003  
Last Update: 2012-11-02 14:17:38  
Permit Number: 102415  
Tank Type: SINGLE WALL  
Additional Id: 3 UNLEADED FUEL  
Capacity Gallons: 6000  
UST Contents: REGULAR UNLEADED  
Other Content Info: REGULAR UNLEADED  
Reg Status: REMOVED  
Remove Close Date: 1999-01-14 00:00:00  
Year Installed: Not reported  
Pipe Type: SINGLE WALL  
Delivery System: PRESSURE  
Monitor Code: 07

UST Monitor Method: SW TANK SW PRESSURE PIPE W/RESTRICTIVE LLD W/DAILY RECONCILIATION OR WEEKLY GAUGING: TANK AND PIPE TEST ANNUALLY

UST Name: UNDERGROUND TANK 102415 T004  
Last Update: 2012-11-02 14:17:38  
Permit Number: 102415  
Tank Type: SINGLE WALL  
Additional Id: 4  
Capacity Gallons: 1500  
UST Contents: PREMIUM UNLEADED  
Other Content Info: PREMIUM UNLEADED  
Reg Status: CLOSED  
Remove Close Date: 1986-11-08 00:00:00  
Year Installed: Not reported  
Pipe Type: Not reported  
Delivery System: Not reported  
Monitor Code: 05

UST Monitor Method: SW TANK DW PIPE W/ POS SHUTOFF-ALARM ON LLD W/ SIRS:SIR ANALY MONTHLY, TANK TEST BIENNIALY, PIPE TEST ANN 0.1 G/HR OR MO 0.2 G/HR

Active Permits:  
Facility Id: 102415

MAP FINDINGS  
FOCUS MAP 12

Map ID Site Database(s) EPA ID Number

**SHUSTER OIL & CHEMICAL CO INC (Continued)**

**S105032516**

Update Date: 11/02/2012  
Case Number: 107-21-1  
Name: ANTIFREEZE (ETHYLENE GLYCOL)  
Other Information: Not reported  
Material Waste: Material  
Hazardous Categories 1: FIRE  
Hazardous Categories 2: ACUTE

Facility Id: 102415  
Update Date: 11/02/2012  
Case Number: 68476-34-6  
Name: DIESEL FUEL OIL #2 & RED DYE DIESEL  
Other Information: (1-10,000 DIESEL, 1-12,000 RED DIESEL)  
Material Waste: Material  
Hazardous Categories 1: FIRE  
Hazardous Categories 2: Not reported

Facility Id: 102415  
Update Date: 11/02/2012  
Case Number: 8006-61-9  
Name: REFINED PETROLEUM PRODUCTS GASOLINE  
Other Information: GASOLINE (2-25,000 GAL TANKS)  
Material Waste: Material  
Hazardous Categories 1: FIRE  
Hazardous Categories 2: ACUTE

Facility Id: 102415  
Update Date: 11/02/2012  
Case Number: Not reported  
Name: REFINED PETROLEUM FUEL: GASOLINE  
Other Information: (2-6000 VAULTED TANKS) GASOLINE  
Material Waste: Material  
Hazardous Categories 1: FIRE  
Hazardous Categories 2: Not reported

Facility Id: 102415  
Update Date: 11/02/2012  
Case Number: 8002-05-9  
Name: OIL, LUBRICATING, HYDRAULIC MOTOR OIL(DRUMS, 5-GAL;CASES)  
Other Information: Not reported  
Material Waste: Material  
Hazardous Categories 1: FIRE  
Hazardous Categories 2: Not reported

Facility Id: 102415  
Update Date: 11/02/2012  
Case Number: 68476-85-7  
Name: PROPANE  
Other Information: Not reported  
Material Waste: Material  
Hazardous Categories 1: FIRE  
Hazardous Categories 2: PRESSURE RELEASE

Facility Id: 102415  
Update Date: 11/02/2012  
Case Number: 8008-20-6  
Name: KEROSENE

MAP FINDINGS  
FOCUS MAP 12

Map ID	Site	Database(s)	EPA ID Number
--------	------	-------------	---------------

**SHUSTER OIL & CHEMICAL CO INC (Continued)**

**S105032516**

Other Information: Not reported  
Material Waste: Material  
Hazardous Categories 1: FIRE  
Hazardous Categories 2: Not reported

Facility Id: 102415  
Update Date: 11/02/2012  
Case Number: Not reported  
Name: WASTE 888 USED OIL FILTERS  
Other Information: SPENT OIL FILTERS  
Material Waste: Waste  
Hazardous Categories 1: Not reported  
Hazardous Categories 2: Not reported

Facility Id: 102415  
Update Date: 11/02/2012  
Case Number: Not reported  
Name: WASTE 221 WASTE OIL & MIXED OIL  
Other Information: WASTE OIL  
Material Waste: Waste  
Hazardous Categories 1: Not reported  
Hazardous Categories 2: Not reported

Violations Active Permits:

Facility Id: 102415  
Update Date: 11/02/2012  
Inspection Date: 09/05/2012  
Violation Code: 6HV5108  
Violation: SPCC INSP/TEST NOT SIGNED BY SUP/INSP.  
Violation Citation: Record of Spill Prevention Control and Countermeasures Plan inspections or tests are not signed by supervisor or inspector. 25270.4.5(a), 25270.5 & 25270.12(a) [ref. CFR 112.7(e)]  
Activity: ACTIVE

Facility Id: 102415  
Update Date: 11/02/2012  
Inspection Date: 09/05/2012  
Violation Code: 6HV5105  
Violation: SPCC PLAN NOT REVIEWED/AMENDED  
Violation Citation: Failed to review or amend the Spill Prevention Control and Countermeasures Plan. 25270.4.5(a), 25270.5 & 25270.12(a) [ref. CFR 112.5(a), (d)]  
Activity: ACTIVE

Facility Id: 102415  
Update Date: 11/02/2012  
Inspection Date: 09/05/2012  
Violation Code: 6HV5106  
Violation: INSP/TESTS DID NOT FOLLOW WRITTEN PROC  
Violation Citation: Failed to conduct inspections and tests in accordance with procedures written in the Spill Prevention Control and Countermeasures Plan. 25270.4.5(a), 25270.5 & 25270.12(a) [ref. CFR 112.7(e), CFR 112.8(c)(6), (d)(4)]  
Activity: ACTIVE

Facility Id: 102415  
Update Date: 11/02/2012

MAP FINDINGS  
FOCUS MAP 12

Map ID	Site	Database(s)	EPA ID Number
--------	------	-------------	---------------

**SHUSTER OIL & CHEMICAL CO INC (Continued)**

**S105032516**

Inspection Date: 09/05/2012  
Violation Code: 6HV5211  
Violation: SPCC PLAN ELEMENT(S) NOT IMPLEMENTED  
Violation Citation: Failed to implement one or more elements of the Spill Prevention Control and Countermeasures Plan. 25270.4.5(a), 25270.12(a) [ref. CFR 112.3]

Activity: ACTIVE

Facility Id: 102415  
Update Date: 11/02/2012  
Inspection Date: 09/05/2012  
Violation Code: 6HV5213  
Violation: NO/INADEQ. DOCS FOR 5 YR-SPCC REVIEW  
Violation Citation: Documentation of five-year review and evaluation of the Spill Prevention Control and Countermeasures Plan is missing or is inadequate. 25270.4.5(a), 25270.12(a) [ref. CFR 112.5(d)]

Activity: ACTIVE

Facility Id: 102415  
Update Date: 11/02/2012  
Inspection Date: 09/05/2012  
Violation Code: 6HV5217  
Violation: SPCC:NO/WRONG OIL TYPE & CONT. CAPACITY  
Violation Citation: The Spill Prevention Control and Countermeasures Plan is either missing the type of oil and storage capacity for each container element or that information is incorrect. 25270.4.5(a), 25270.12(a) [ref. CFR 112.7(a)(3)(i)]

Activity: ACTIVE

Facility Id: 102415  
Update Date: 11/02/2012  
Inspection Date: 09/05/2012  
Violation Code: 6HV5107  
Violation: NO SPCC INSP/TEST RECORDS FOR 3 YRS  
Violation Citation: Failed to maintain complete records of Spill Prevention Control and Countermeasures Plan inspections, tests and/or procedures for three (3) years. 25270.4.5(a), 25270.5 & 25270.12(a) [ref. CFR 112.7(e), 112.8(c)(6)]

Activity: ACTIVE

Facility Id: 102415  
Update Date: 11/02/2012  
Inspection Date: 09/05/2012  
Violation Code: 6HV0216  
Violation: HAZMATS WITHOUT PROPER LABELS  
Violation Citation: Hazardous materials have not been adequately labeled within 10 days & are now declared hazardous waste. HSC 25124(b)(3)(A) & 66262.34(f)

Activity: ACTIVE

Facility Id: 102415  
Update Date: 11/02/2012  
Inspection Date: 09/05/2012  
Violation Code: 6HV5304  
Violation: NO ANNUAL DISCHARGE PREVENT. TRAINING  
Violation Citation: The facility is subject to the Aboveground Petroleum Storage Act (APSA) and failed to conduct annual discharge prevention briefings. 25270.4.5(a), 25270.5 & 25270.12(a) [ref. CFR 112.7(f)(3)]

MAP FINDINGS  
FOCUS MAP 12

Map ID	Site	Database(s)	EPA ID Number
--------	------	-------------	---------------

**SHUSTER OIL & CHEMICAL CO INC (Continued)**

**S105032516**

Activity:	ACTIVE
Facility Id:	102415
Update Date:	11/02/2012
Inspection Date:	09/05/2012
Violation Code:	6HV1017
Violation:	HMBP NOT CERTIFIED ANNUALLY
Violation Citation:	Business Plan not certified annually. 25505(d) & (e)(2)
Activity:	ACTIVE
Facility Id:	102415
Update Date:	11/02/2012
Inspection Date:	04/09/2009
Violation Code:	6HV0227
Violation:	HAZWASTE TANK/CONTAINER W/O LABEL/DATE
Violation Citation:	Failed to properly label/date hazardous waste container &/or tank. 66262.34(f)
Activity:	ACTIVE
Facility Id:	102415
Update Date:	11/02/2012
Inspection Date:	09/05/2012
Violation Code:	6HV1018
Violation:	INVENTORY INCOMPLETE/NOT AMENDED
Violation Citation:	Inventory not amended for 100% increase of hazardous material onsite or inventory is incomplete. 25509, 25510
Activity:	ACTIVE
Facility Id:	102415
Update Date:	11/02/2012
Inspection Date:	09/05/2012
Violation Code:	6HV0227
Violation:	HAZWASTE TANK/CONTAINER W/O LABEL/DATE
Violation Citation:	Failed to properly label/date hazardous waste container &/or tank. 66262.34(f)
Activity:	ACTIVE
Facility Id:	102415
Update Date:	11/02/2012
Inspection Date:	04/09/2009
Violation Code:	6HV0224
Violation:	MISMANAGED EMPTY CONTAINERS >5GALS.
Violation Citation:	Failed to mark date on empty container larger than 5 gallons and/or manage it within one year. 66261.7(e) & (f).
Activity:	ACTIVE
Facility Id:	102415
Update Date:	11/02/2012
Inspection Date:	09/05/2012
Violation Code:	6HV1009
Violation:	HMBP: INADEQUATE SITE MAP
Violation Citation:	Business Plan does not have a site map which provides sufficient or complete information for emergency response agencies. HSC 25509(a)(5) & 25505(a)(2)
Activity:	ACTIVE
Facility Id:	102415

MAP FINDINGS  
FOCUS MAP 12

Map ID	Site	Database(s)	EPA ID Number
--------	------	-------------	---------------

**SHUSTER OIL & CHEMICAL CO INC (Continued)**

**S105032516**

Update Date:	11/02/2012
Inspection Date:	09/05/2012
Violation Code:	6HV5104
Violation:	SPCC PLAN NOT AVAILABLE ONSITE
Violation Citation:	Spill Prevention Control and Countermeasures Plan was not available onsite. 25270.4.5(a), 25270.5 & 25270.12(a) [ref. CFR 112.3(e)]
Activity:	ACTIVE
Facility Id:	102415
Update Date:	11/02/2012
Inspection Date:	04/09/2009
Violation Code:	6HV0218
Violation:	FILTERS:FUEL/OIL NOT LABELED OR CLOSED
Violation Citation:	Failed to label &/or close drained used oil filters &/or used fuel filters. 25250.22 and 66266.130( c)(3)
Activity:	ACTIVE
Facility Id:	102415
Update Date:	11/02/2012
Inspection Date:	09/05/2012
Violation Code:	6HV5402
Violation:	APSA DISCH. PREVENT MEASURES NOT MET
Violation Citation:	A facility subject to the Aboveground Petroleum Storage Act (APSA) failed to provide appropriate containment, equipment, diversionary structures or equivalent environmental protection to prevent discharge. 25270.4.5, 25270.5 & 25270.12(a) [ref. CFR 112.7( c ), (a)(2), 112.8(a)]
Activity:	ACTIVE
Facility Id:	102415
Update Date:	11/02/2012
Inspection Date:	09/05/2012
Violation Code:	6HV0224
Violation:	MISMANAGED EMPTY CONTAINERS >5GALS.
Violation Citation:	Failed to mark date on empty container larger than 5 gallons and/or manage it within one year. 66261.7(e) & (f).
Activity:	ACTIVE
Facility Id:	102415
Update Date:	11/02/2012
Inspection Date:	09/05/2012
Violation Code:	6HV0225
Violation:	ACCUMULATED HW>180 OR >270 DAYS
Violation Citation:	Accumulated waste too long (>180 or 270 days). 66262.34(d), CFR 262.34(e)&(f), &/or 25201(a) [>90 days for AHW waste]
Activity:	ACTIVE
Facility Id:	102415
Update Date:	11/02/2012
Inspection Date:	04/09/2009
Violation Code:	6HV0135
Violation:	MANIFESTS/RECEIPTS FOR 3 YEARS NOT ONSIT
Violation Citation:	Hazardous waste manifests/receipts for 3 years are not maintained onsite to document proper disposal of hazardous waste. CCR 66262.40(a) & 25160.2(b)(3)
Activity:	ACTIVE

MAP FINDINGS  
FOCUS MAP 12

Map ID Site Database(s) EPA ID Number

**SHUSTER OIL & CHEMICAL CO INC (Continued)**

**S105032516**

Facility Id: 102415  
 Business Type: 6HK78  
 EPA Id Number: CAL000023767  
 APN: 233-100-13-00  
 Last HMMD Inspection: 09/05/2012  
 Permit Status: OPEN  
 Permit Expiration: 03/31/2013  
 Facility Owner: Not reported  
 Facility Address: PO BOX 456  
 Facility City: ESCONDIDO  
 Facility State: CA  
 Facility Zip: 92033-0456  
 UST Owner: BOB L SHUSTER  
 Handle Regulated Hazmat: Y  
 Own Or Operate UST: Not reported  
 Subject To APSA: Y  
 Generate Haz Waste: Y  
 Treat Haz Waste: Not reported  
 Generate Medical Waste: Not reported

UST:

UST Name: UNDERGROUND TANK 102415 T001  
 Last Update: 2012-11-02 14:17:38  
 Permit Number: 102415  
 Tank Type: SINGLE WALL  
 Additional Id: 1 DIESEL FUEL  
 Capacity Gallons: 4000  
 UST Contents: DIESEL  
 Other Content Info: DIESEL  
 Reg Status: CLOSED  
 Remove Close Date: 1999-01-14 00:00:00  
 Year Installed: Not reported  
 Pipe Type: SINGLE WALL  
 Delivery System: SUCTION  
 Monitor Code: 07  
 UST Monitor Method: SW TANK SW PRESSURE PIPE W/RESTRICTIVE LLD W/DAILY RECONCILIATION OR WEEKLY GAUGING: TANK AND PIPE TEST ANNUALLY

UST Name: UNDERGROUND TANK 102415 T002  
 Last Update: 2012-11-02 14:17:38  
 Permit Number: 102415  
 Tank Type: SINGLE WALL  
 Additional Id: 2 UNLEADED FUEL  
 Capacity Gallons: 6000  
 UST Contents: REGULAR UNLEADED  
 Other Content Info: REGULAR UNLEADED  
 Reg Status: REMOVED  
 Remove Close Date: 1999-01-14 00:00:00  
 Year Installed: Not reported  
 Pipe Type: SINGLE WALL  
 Delivery System: PRESSURE  
 Monitor Code: 07  
 UST Monitor Method: SW TANK SW PRESSURE PIPE W/RESTRICTIVE LLD W/DAILY RECONCILIATION OR WEEKLY GAUGING: TANK AND PIPE TEST ANNUALLY

UST Name: UNDERGROUND TANK 102415 T003  
 Last Update: 2012-11-02 14:17:38  
 Permit Number: 102415

MAP FINDINGS  
FOCUS MAP 12

Map ID Site Database(s) EPA ID Number

**SHUSTER OIL & CHEMICAL CO INC (Continued)**

**S105032516**

Tank Type: SINGLE WALL  
 Additional Id: 3 UNLEADED FUEL  
 Capacity Gallons: 6000  
 UST Contents: REGULAR UNLEADED  
 Other Content Info: REGULAR UNLEADED  
 Reg Status: REMOVED  
 Remove Close Date: 1999-01-14 00:00:00  
 Year Installed: Not reported  
 Pipe Type: SINGLE WALL  
 Delivery System: PRESSURE  
 Monitor Code: 07  
 UST Monitor Method: SW TANK SW PRESSURE PIPE W/RESTRICTIVE LLD W/DAILY RECONCILIATION OR WEEKLY GAUGING: TANK AND PIPE TEST ANNUALLY

UST Name: UNDERGROUND TANK 102415 T004  
 Last Update: 2012-11-02 14:17:38  
 Permit Number: 102415  
 Tank Type: SINGLE WALL  
 Additional Id: 4  
 Capacity Gallons: 1500  
 UST Contents: PREMIUM UNLEADED  
 Other Content Info: PREMIUM UNLEADED  
 Reg Status: CLOSED  
 Remove Close Date: 1986-11-08 00:00:00  
 Year Installed: Not reported  
 Pipe Type: Not reported  
 Delivery System: Not reported  
 Monitor Code: 05  
 UST Monitor Method: SW TANK DW PIPE W/ POS SHUTOFF-ALARM ON LLD W/ SIRS:SIR ANALY MONTHLY, TANK TEST BIENNIALY, PIPE TEST ANN 0.1 G/HR OR MO 0.2 G/HR

Active Permits:

Facility Id: 102415  
 Update Date: 11/02/2012  
 Case Number: 107-21-1  
 Name: ANTIFREEZE (ETHYLENE GLYCOL)  
 Other Information: Not reported  
 Material Waste: Material  
 Hazardous Categories 1: FIRE  
 Hazardous Categories 2: ACUTE

Facility Id: 102415  
 Update Date: 11/02/2012  
 Case Number: 68476-34-6  
 Name: DIESEL FUEL OIL #2 & RED DYE DIESEL  
 Other Information: (1-10,000 DIESEL, 1-12,000 RED DIESEL)  
 Material Waste: Material  
 Hazardous Categories 1: FIRE  
 Hazardous Categories 2: Not reported

Facility Id: 102415  
 Update Date: 11/02/2012  
 Case Number: 8006-61-9  
 Name: REFINED PERTROLEUM PRODUCTS GASOLINE  
 Other Information: GASOLINE (2-25,000 GAL TANKS)  
 Material Waste: Material  
 Hazardous Categories 1: FIRE



MAP FINDINGS  
FOCUS MAP 12

Map ID      Site      Database(s)      EPA ID Number

---

**SHUSTER OIL & CHEMICAL CO INC (Continued)**

**S105032516**

Hazardous Categories 2:	ACUTE
Facility Id:	102415
Update Date:	11/02/2012
Case Number:	Not reported
Name:	REFINED PETROLEUM FUEL: GASOLINE
Other Information:	(2-6000 VAULTED TANKS) GASOLINE
Material Waste:	Material
Hazardous Categories 1:	FIRE
Hazardous Categories 2:	Not reported
Facility Id:	102415
Update Date:	11/02/2012
Case Number:	8002-05-9
Name:	OIL, LUBRICATING, HYDRAULIC MOTOR OIL(DRUMS, 5-GAL;CASES)
Other Information:	Not reported
Material Waste:	Material
Hazardous Categories 1:	FIRE
Hazardous Categories 2:	Not reported
Facility Id:	102415
Update Date:	11/02/2012
Case Number:	68476-85-7
Name:	PROPANE
Other Information:	Not reported
Material Waste:	Material
Hazardous Categories 1:	FIRE
Hazardous Categories 2:	PRESSURE RELEASE
Facility Id:	102415
Update Date:	11/02/2012
Case Number:	8008-20-6
Name:	KEROSENE
Other Information:	Not reported
Material Waste:	Material
Hazardous Categories 1:	FIRE
Hazardous Categories 2:	Not reported
Facility Id:	102415
Update Date:	11/02/2012
Case Number:	Not reported
Name:	WASTE 888 USED OIL FILTERS
Other Information:	SPENT OIL FILTERS
Material Waste:	Waste
Hazardous Categories 1:	Not reported
Hazardous Categories 2:	Not reported
Facility Id:	102415
Update Date:	11/02/2012
Case Number:	Not reported
Name:	WASTE 221 WASTE OIL & MIXED OIL
Other Information:	WASTE OIL
Material Waste:	Waste
Hazardous Categories 1:	Not reported
Hazardous Categories 2:	Not reported

MAP FINDINGS  
FOCUS MAP 12

Map ID	Site	Database(s)	EPA ID Number
--------	------	-------------	---------------

**SHUSTER OIL & CHEMICAL CO INC (Continued)**

**S105032516**

Violations Active Permits:

Facility Id: 102415  
 Update Date: 11/02/2012  
 Inspection Date: 09/05/2012  
 Violation Code: 6HV5108  
 Violation: SPCC INSP/TEST NOT SIGNED BY SUP/INSP.  
 Violation Citation: Record of Spill Prevention Control and Countermeasures Plan inspections or tests are not signed by supervisor or inspector. 25270.4.5(a), 25270.5 & 25270.12(a) [ref. CFR 112.7(e)]  
 Activity: ACTIVE

Facility Id: 102415  
 Update Date: 11/02/2012  
 Inspection Date: 09/05/2012  
 Violation Code: 6HV5105  
 Violation: SPCC PLAN NOT REVIEWED/AMENDED  
 Violation Citation: Failed to review or amend the Spill Prevention Control and Countermeasures Plan. 25270.4.5(a), 25270.5 & 25270.12(a) [ref. CFR 112.5(a), (d)]  
 Activity: ACTIVE

Facility Id: 102415  
 Update Date: 11/02/2012  
 Inspection Date: 09/05/2012  
 Violation Code: 6HV5106  
 Violation: INSP/TESTS DID NOT FOLLOW WRITTEN PROC  
 Violation Citation: Failed to conduct inspections and tests in accordance with procedures written in the Spill Prevention Control and Countermeasures Plan. 25270.4.5(a), 25270.5 & 25270.12(a) [ref. CFR 112.7(e), CFR 112.8(c)(6), (d)(4)]  
 Activity: ACTIVE

Facility Id: 102415  
 Update Date: 11/02/2012  
 Inspection Date: 09/05/2012  
 Violation Code: 6HV5211  
 Violation: SPCC PLAN ELEMENT(S) NOT IMPLEMENTED  
 Violation Citation: Failed to implement one or more elements of the Spill Prevention Control and Countermeasures Plan. 25270.4.5(a), 25270.12(a) [ref. CFR 112.3]  
 Activity: ACTIVE

Facility Id: 102415  
 Update Date: 11/02/2012  
 Inspection Date: 09/05/2012  
 Violation Code: 6HV5213  
 Violation: NO/INADEQ. DOCS FOR 5 YR-SPCC REVIEW  
 Violation Citation: Documentation of five-year review and evaluation of the Spill Prevention Control and Countermeasures Plan is missing or is inadequate. 25270.4.5(a), 25270.12(a) [ref. CFR 112.5(d)]  
 Activity: ACTIVE

Facility Id: 102415  
 Update Date: 11/02/2012  
 Inspection Date: 09/05/2012  
 Violation Code: 6HV5217  
 Violation: SPCC:NO/WRONG OIL TYPE & CONT. CAPACITY

MAP FINDINGS  
FOCUS MAP 12

Map ID Site Database(s) EPA ID Number

**SHUSTER OIL & CHEMICAL CO INC (Continued)**

**S105032516**

Violation Citation: The Spill Prevention Control and Countermeasures Plan is either missing the type of oil and storage capacity for each container element or that information is incorrect. 25270.4.5(a), 25270.12(a) [ref. CFR 112.7(a)(3)(i)]

Activity: ACTIVE

Facility Id: 102415  
Update Date: 11/02/2012  
Inspection Date: 09/05/2012  
Violation Code: 6HV5107  
Violation: NO SPCC INSP/TEST RECORDS FOR 3 YRS  
Violation Citation: Failed to maintain complete records of Spill Prevention Control and Countermeasures Plan inspections, tests and/or procedures for three (3) years. 25270.4.5(a), 25270.5 & 25270.12(a) [ref. CFR 112.7(e), 112.8(c)(6)]

Activity: ACTIVE

Facility Id: 102415  
Update Date: 11/02/2012  
Inspection Date: 09/05/2012  
Violation Code: 6HV0216  
Violation: HAZMATS WITHOUT PROPER LABELS  
Violation Citation: Hazardous materials have not been adequately labeled within 10 days & are now declared hazardous waste. HSC 25124(b)(3)(A) & 66262.34(f)

Activity: ACTIVE

Facility Id: 102415  
Update Date: 11/02/2012  
Inspection Date: 09/05/2012  
Violation Code: 6HV5304  
Violation: NO ANNUAL DISCHARGE PREVENT. TRAINING  
Violation Citation: The facility is subject to the Aboveground Petroleum Storage Act (APSA) and failed to conduct annual discharge prevention briefings. 25270.4.5(a), 25270.5 & 25270.12(a) [ref. CFR 112.7(f)(3)]

Activity: ACTIVE

Facility Id: 102415  
Update Date: 11/02/2012  
Inspection Date: 09/05/2012  
Violation Code: 6HV1017  
Violation: HMBP NOT CERTIFIED ANNUALLY  
Violation Citation: Business Plan not certified annually. 25505(d) & (e)(2)

Activity: ACTIVE

Facility Id: 102415  
Update Date: 11/02/2012  
Inspection Date: 04/09/2009  
Violation Code: 6HV0227  
Violation: HAZWASTE TANK/CONTAINER W/O LABEL/DATE  
Violation Citation: Failed to properly label/date hazardous waste container &/or tank. 66262.34(f)

Activity: ACTIVE

Facility Id: 102415  
Update Date: 11/02/2012  
Inspection Date: 09/05/2012  
Violation Code: 6HV1018

MAP FINDINGS  
FOCUS MAP 12

Map ID	Site	Database(s)	EPA ID Number
--------	------	-------------	---------------

**SHUSTER OIL & CHEMICAL CO INC (Continued)**

**S105032516**

Violation:	INVENTORY INCOMPLETE/NOT AMENDED
Violation Citation:	Inventory not amended for 100% increase of hazardous material onsite or inventory is incomplete. 25509, 25510
Activity:	ACTIVE
Facility Id:	102415
Update Date:	11/02/2012
Inspection Date:	09/05/2012
Violation Code:	6HV0227
Violation:	HAZWASTE TANK/CONTAINER W/O LABEL/DATE
Violation Citation:	Failed to properly label/date hazardous waste container &/or tank. 66262.34(f)
Activity:	ACTIVE
Facility Id:	102415
Update Date:	11/02/2012
Inspection Date:	04/09/2009
Violation Code:	6HV0224
Violation:	MISMANAGED EMPTY CONTAINERS >5GALS.
Violation Citation:	Failed to mark date on empty container larger than 5 gallons and/or manage it within one year. 66261.7(e) & (f).
Activity:	ACTIVE
Facility Id:	102415
Update Date:	11/02/2012
Inspection Date:	09/05/2012
Violation Code:	6HV1009
Violation:	HMBP: INADEQUATE SITE MAP
Violation Citation:	Business Plan does not have a site map which provides sufficient or complete information for emergency response agencies. HSC 25509(a)(5) & 25505(a)(2)
Activity:	ACTIVE
Facility Id:	102415
Update Date:	11/02/2012
Inspection Date:	09/05/2012
Violation Code:	6HV5104
Violation:	SPCC PLAN NOT AVAILABLE ONSITE
Violation Citation:	Spill Prevention Control and Countermeasures Plan was not available onsite. 25270.4.5(a), 25270.5 & 25270.12(a) [ref. CFR 112.3(e)]
Activity:	ACTIVE
Facility Id:	102415
Update Date:	11/02/2012
Inspection Date:	04/09/2009
Violation Code:	6HV0218
Violation:	FILTERS:FUEL/OIL NOT LABELED OR CLOSED
Violation Citation:	Failed to label &/or close drained used oil filters &/or used fuel filters. 25250.22 and 66266.130( c)(3)
Activity:	ACTIVE
Facility Id:	102415
Update Date:	11/02/2012
Inspection Date:	09/05/2012
Violation Code:	6HV5402
Violation:	APSA DISCH. PREVENT MEASURES NOT MET
Violation Citation:	A facility subject to the Aboveground Petroleum Storage Act (APSA)

MAP FINDINGS  
FOCUS MAP 12

Map ID      Site      Database(s)      EPA ID Number

**SHUSTER OIL & CHEMICAL CO INC (Continued)**

**S105032516**

failed to provide appropriate containment, equipment, diversionary structures or equivalent environmental protection to prevent discharge. 25270.4.5, 25270.5 & 25270.12(a) [ref. CFR 112.7(c), (a)(2), 112.8(a)]

Activity: ACTIVE

Facility Id: 102415  
Update Date: 11/02/2012  
Inspection Date: 09/05/2012  
Violation Code: 6HV0224  
Violation: MISMANAGED EMPTY CONTAINERS >5GALS.  
Violation Citation: Failed to mark date on empty container larger than 5 gallons and/or manage it within one year. 66261.7(e) & (f).

Activity: ACTIVE

Facility Id: 102415  
Update Date: 11/02/2012  
Inspection Date: 09/05/2012  
Violation Code: 6HV0225  
Violation: ACCUMULATED HW>180 OR >270 DAYS  
Violation Citation: Accumulated waste too long (>180 or 270 days). 66262.34(d), CFR 262.34(e)&(f), &/or 25201(a) [>90 days for AHW waste]

Activity: ACTIVE

Facility Id: 102415  
Update Date: 11/02/2012  
Inspection Date: 04/09/2009  
Violation Code: 6HV0135  
Violation: MANIFESTS/RECEIPTS FOR 3 YEARS NOT ONSIT  
Violation Citation: Hazardous waste manifests/receipts for 3 years are not maintained onsite to document proper disposal of hazardous waste. CCR 66262.40(a) & 25160.2(b)(3)

Activity: ACTIVE

**SAN DIEGO CO. SAM:**

Case Number: H02415-001  
Agency: DEH Site Assessment & Mitigation  
**Funding: LOP - State Fund**  
Facility Type: Drinking Water Aquifer Impacted  
Facility Status: Remedial Investigation  
Date: 12/21/1999  
Date Began: 1/14/1999

Case Number: H02415-002  
Agency: DEH Site Assessment & Mitigation  
**Funding: LOP - State Fund**  
Facility Type: Drinking Water Aquifer Impacted  
Facility Status: Closed Case  
Date: 11/5/2009  
Date Began: 4/15/1999

Case Number: H02415-003  
Agency: DEH Site Assessment & Mitigation  
**Funding: Private - For Non-LOP Tank**  
Facility Type: Soils Only  
Facility Status: Closed Case

MAP FINDINGS  
FOCUS MAP 12

Map ID	Site	Database(s)	EPA ID Number
--------	------	-------------	---------------

**SHUSTER OIL & CHEMICAL CO INC (Continued)**

**S105032516**

Date: 11/4/2009  
Date Began: 10/24/2002

75

**ALL MAKES SMOG & TUNE  
555 S ESCONDIDO BL  
ESCONDIDO, CA 92025**

**LUST S104570467  
N/A**

**LUST:**

Region: STATE  
Global Id: T0607302579  
Latitude: 33.1158973112833  
Longitude: -117.081400752068  
Case Type: LUST Cleanup Site  
Status: Open - Eligible for Closure  
Status Date: 03/07/2014  
Lead Agency: SAN DIEGO RWQCB (REGION 9)  
Case Worker: CLC  
Local Agency: Not reported  
RB Case Number: 9UT3817  
LOC Case Number: Not reported  
File Location: Local Agency  
Potential Media Affect: Aquifer used for drinking water supply  
Potential Contaminants of Concern: Gasoline  
Site History: Three USTs were removed from this site in January 1999. Site assessment activities have been ongoing for this site. This site has been under groundwater monitoring and is currently still being assessed. Three of the groundwater monitoring wells utilized to determine the extent of the dissolved petroleum hydrocarbon plume are exhibiting increasing trends in benzene concentration, when evaluated over time. Additionally, MW-1 and MW-5 are showing increasing trends in benzene concentration and are cross-gradient from the original source area. As a result, the plume does not appear to be stable. At this time additional assessment and possibly active remediation may need to be considered to further address the petroleum hydrocarbon concentrations on this site.

Click here to access the California GeoTracker records for this facility:

**Contact:**

Global Id: T0607302579  
Contact Type: Regional Board Caseworker  
Contact Name: CRAIG L. CARLISLE  
Organization Name: SAN DIEGO RWQCB (REGION 9)  
Address: 2375 NORTHSIDE DRIVE, SUITE 100  
City: SAN DIEGO  
Email: ccarlisle@waterboards.ca.gov  
Phone Number: 6195213378

**Status History:**

Global Id: T0607302579  
Status: Open - Case Begin Date  
Status Date: 01/14/1999

Global Id: T0607302579  
Status: Open - Remediation  
Status Date: 05/31/2001

Global Id: T0607302579

MAP FINDINGS  
FOCUS MAP 12

Map ID	Site	Database(s)	EPA ID Number
--------	------	-------------	---------------

**ALL MAKES SMOG & TUNE (Continued)**

**S104570467**

Status: Open - Eligible for Closure  
Status Date: 03/07/2014

Global Id: T0607302579  
Status: Open - Site Assessment  
Status Date: 02/11/2010

Regulatory Activities:

Global Id: T0607302579  
Action Type: ENFORCEMENT  
Date: 06/12/2013  
Action: Referral to Regional Board

Global Id: T0607302579  
Action Type: ENFORCEMENT  
Date: 10/17/2013  
Action: Notification - Public Participation Document

Global Id: T0607302579  
Action Type: ENFORCEMENT  
Date: 06/12/2012  
Action: Notice of Violation

Global Id: T0607302579  
Action Type: ENFORCEMENT  
Date: 11/24/2008  
Action: Technical Correspondence / Assistance / Other

Global Id: T0607302579  
Action Type: ENFORCEMENT  
Date: 03/04/2014  
Action: State Water Board Closure Order

Global Id: T0607302579  
Action Type: ENFORCEMENT  
Date: 06/24/2010  
Action: Technical Correspondence / Assistance / Other

Global Id: T0607302579  
Action Type: Other  
Date: 01/01/1950  
Action: Leak Stopped

Global Id: T0607302579  
Action Type: RESPONSE  
Date: 08/15/2010  
Action: Request for Closure - Regulator Responded

Global Id: T0607302579  
Action Type: ENFORCEMENT  
Date: 07/30/2010  
Action: File review

Global Id: T0607302579  
Action Type: ENFORCEMENT  
Date: 03/12/2013  
Action: Letter - Notice

MAP FINDINGS  
FOCUS MAP 12

Map ID	Site	Database(s)	EPA ID Number
--------	------	-------------	---------------

**ALL MAKES SMOG & TUNE (Continued)**

**S104570467**

Global Id:	T0607302579
Action Type:	ENFORCEMENT
Date:	06/12/2013
Action:	Petition Submitted for Review
Global Id:	T0607302579
Action Type:	RESPONSE
Date:	08/22/2012
Action:	Monitoring Report - Other - Regulator Responded
Global Id:	T0607302579
Action Type:	RESPONSE
Date:	06/28/2010
Action:	Clean Up Fund - 5-Year Review Summary
Global Id:	T0607302579
Action Type:	RESPONSE
Date:	07/31/2013
Action:	Other Report / Document
Global Id:	T0607302579
Action Type:	RESPONSE
Date:	07/31/2013
Action:	Other Report / Document
Global Id:	T0607302579
Action Type:	ENFORCEMENT
Date:	02/05/1999
Action:	Notice of Responsibility
Global Id:	T0607302579
Action Type:	Other
Date:	01/01/1950
Action:	Leak Began
Global Id:	T0607302579
Action Type:	ENFORCEMENT
Date:	12/11/2012
Action:	Technical Correspondence / Assistance / Other
Global Id:	T0607302579
Action Type:	RESPONSE
Date:	08/08/2011
Action:	Correspondence
Global Id:	T0607302579
Action Type:	ENFORCEMENT
Date:	08/06/2009
Action:	Letter - Notice
Global Id:	T0607302579
Action Type:	Other
Date:	01/01/1950
Action:	Leak Discovery
Global Id:	T0607302579
Action Type:	Other



MAP FINDINGS  
FOCUS MAP 12

Map ID	Site	Database(s)	EPA ID Number
	<b>ALL MAKES SMOG &amp; TUNE (Continued)</b>		<b>S104570467</b>
	Date: 01/01/1950 Action: Leak Reported		
<b>75</b>	<b>555 S ESCONDIDO BLVD ESCONDIDO, CA 92025</b>	<b>EDR US Hist Auto Stat</b>	<b>1015552157 N/A</b>
	EDR Historical Auto Stations: Name: SMOG CHECK STATIONS ESCONDIDO Year: 1999 Address: 555 S ESCONDIDO BLVD  Name: SMOG CHECK STATIONS ESCONDIDO Year: 2000 Address: 555 S ESCONDIDO BLVD		
<b>75</b>	<b>ALL MAKES SMOG AND TUNE 555 ESCONDIDO BLVD S ESCONDIDO, CA 92025</b>	<b>HIST CORTESE LUST SAN DIEGO CO. SAM</b>	<b>S103723442 N/A</b>
	HIST CORTESE: Region: CORTESE Facility County Code: 37 Reg By: LTNKA Reg Id: 9UT3817		
	LUST REG 9: Region: 9 Status: Preliminary site assessment underway Case Number: 9UT3817 Local Case: H16222-001 Substance: Gasoline Qty Leaked: 0 Abate Method: Not reported Local Agency: San Diego How Found: Tank Closure How Stopped: Close Tank Source: Tank Cause: Corrosion Lead Agency: Local Agency Case Type: Soil only Date Found: 01/14/1999 Date Stopped: 01/14/1999 Confirm Date: / / Submit Workplan: Not reported Prelim Assess: 02/01/1999 Desc Pollution: Not reported Remed Plan: / / Remed Action: Not reported Began Monitor: Not reported Release Date: 01/29/1999 Enforce Date: Not reported Closed Date: Not reported Enforce Type: Not reported Pilot Program: LOP		

MAP FINDINGS  
FOCUS MAP 12

Map ID Site Database(s) EPA ID Number

**ALL MAKES SMOG AND TUNE (Continued)**

**S103723442**

Basin Number: 904.62  
 GW Depth: Not reported  
 Beneficial Use: MUNBU  
 NPDES Number: Not reported  
 Priority: Not reported  
 File Disp: Administratively opened on database, however no file physically exists  
 Interim Remedial Actions: Not reported  
 Cleanup and Abatement order Number: Not reported  
 Waste Discharge Requirement Number: Not reported

**SAN DIEGO CO. SAM:**

Case Number: H16222-001  
 Agency: DEH Site Assessment & Mitigation  
**Funding: LOP - State Fund**  
 Facility Type: Drinking Water Aquifer Impacted  
 Facility Status: Remedial Investigation  
 Date: 5/31/2001  
 Date Began: 1/14/1999

**75 FORMULABS, INC.  
 529 W 4TH AVE  
 ESCONDIDO, CA 92025**

**HIST UST U001571433  
 N/A**

**HIST UST:**

Region: STATE  
 Facility ID: 00000044873  
 Facility Type: Other  
 Other Type: MANUFACTURING  
 Total Tanks: 0004  
 Contact Name: Not reported  
 Telephone: 6197412345  
 Owner Name: FORMULABS, INC.  
 Owner Address: 529 W. 4TH AVENUE  
 Owner City,St,Zip: ESCONDIDO, CA 92025

Tank Num: 001  
 Container Num: GRB1-1  
 Year Installed: Not reported  
 Tank Capacity: 00002000  
 Tank Used for: PRODUCT  
 Type of Fuel: REGULAR  
 Tank Construction: Not reported  
 Leak Detection: Visual, Stock Inventor

Tank Num: 001  
 Container Num: SUM 1-1  
 Year Installed: Not reported  
 Tank Capacity: 00000075  
 Tank Used for: WASTE  
 Type of Fuel: Not reported  
 Tank Construction: Not reported  
 Leak Detection: Visual

Tank Num: 002  
 Container Num: M1B1-1  
 Year Installed: Not reported  
 Tank Capacity: 00004000

MAP FINDINGS  
FOCUS MAP 12

Map ID Site Database(s) EPA ID Number

**FORMULABS, INC. (Continued)**

**U001571433**

Tank Used for: PRODUCT  
Type of Fuel: Not reported  
Tank Construction: Not reported  
Leak Detection: Visual, Stock Inventor

Tank Num: 002  
Container Num: SUM 1-2  
Year Installed: Not reported  
Tank Capacity: 00000050  
Tank Used for: WASTE  
Type of Fuel: Not reported  
Tank Construction: Not reported  
Leak Detection: Visual

Tank Num: 003  
Container Num: 8  
Year Installed: 1979  
Tank Capacity: 00010000  
Tank Used for: PRODUCT  
Type of Fuel: UNLEADED  
Tank Construction: 1/4 inches  
Leak Detection: Stock Inventor

Tank Num: 004  
Container Num: 9  
Year Installed: 1979  
Tank Capacity: 00010000  
Tank Used for: PRODUCT  
Type of Fuel: DIESEL  
Tank Construction: 1/4 inches  
Leak Detection: Stock Inventor

75

**FORMULABS INDUSTRIAL INKS  
529 WEST 4TH AVENUE  
ESCONDIDO, CA 92025**

**ENVIROSTOR S101481997  
N/A**

ENVIROSTOR:

Facility ID: 37730115  
Status: Refer: Other Agency  
Status Date: 08/21/1995  
Site Code: Not reported  
Site Type: Historical  
Site Type Detailed: \* Historical  
Acres: Not reported  
NPL: NO  
Regulatory Agencies: NONE SPECIFIED  
Lead Agency: NONE SPECIFIED  
Program Manager: Not reported  
Supervisor: \* Mmonroy  
Division Branch: Cleanup Cypress  
Assembly: 75  
Senate: 38  
Special Program: Not reported  
Restricted Use: NO  
Site Mgmt Req: NONE SPECIFIED  
Funding: Not reported  
Latitude: 33.11560  
Longitude: -117.0855

MAP FINDINGS  
FOCUS MAP 12

Map ID Site Database(s) EPA ID Number

**FORMULABS INDUSTRIAL INKS (Continued)**

**S101481997**

APN: NONE SPECIFIED  
 Past Use: NONE SPECIFIED  
 Potential COC: \* HALOGENATED SOLVENTS \* HYDROCARBON SOLVENTS \* ORGANIC LIQUIDS WITH METALS \* OTHER ORGANIC SOLIDS \* OTHER STILL BOTTOM WASTE \* OXYGENATED SOLVENTS \* CONTAMINATED SOIL \* Sludge - Paint \* STILL BOTTOMS WITH HALOGENATED ORGANICS \* TANK BOTTOM WASTES \* UNSPECIFIED SOLVENT MIXTURES \* WASTE OIL & MIXED OIL \* POLYMERIC RESIN WASTE \* UNSPECIFIED ORGANIC LIQUID MIXTURE

Confirmed COC: NONE SPECIFIED  
 Potential Description: NONE SPECIFIED  
 Alias Name: CAD008506727  
 Alias Type: EPA Identification Number  
 Alias Name: CAD009533704  
 Alias Type: EPA Identification Number  
 Alias Name: 110011653157  
 Alias Type: EPA (FRS #)  
 Alias Name: 110019001701  
 Alias Type: EPA (FRS #)  
 Alias Name: 110019001701  
 Alias Type: EPA (FRS #)  
 Alias Name: 37730115  
 Alias Type: Envirostor ID Number

Completed Info:  
 Completed Area Name: PROJECT WIDE  
 Completed Sub Area Name: Not reported  
 Completed Document Type: \* Discovery  
 Completed Date: 11/11/1982  
 Comments: FACILITY IDENTIFIED VIA 1955 PHONE BOOK

Completed Area Name: PROJECT WIDE  
 Completed Sub Area Name: Not reported  
 Completed Document Type: Preliminary Assessment Report  
 Completed Date: 08/03/1989  
 Comments: Self-monitoring: Eight monitoring wells installed. Sample Results: Methanol, Toluene, Benzene, Petroleum in groundwater and soil. Preliminary Assessment Done: Site referred to San Diego County Dept of Health Services for continued oversight of assessment and clean-up. Site listed on Cortese.

Completed Area Name: PROJECT WIDE  
 Completed Sub Area Name: Not reported  
 Completed Document Type: Site Screening  
 Completed Date: 05/21/1987  
 Comments: SITE SCREENING DONE RATIONALE - LARGE AMOUNTS OF HAZ CHEM USED DISP UNK

Future Area Name: Not reported  
 Future Sub Area Name: Not reported  
 Future Document Type: Not reported  
 Future Due Date: Not reported  
 Schedule Area Name: Not reported  
 Schedule Sub Area Name: Not reported  
 Schedule Document Type: Not reported  
 Schedule Due Date: Not reported  
 Schedule Revised Date: Not reported

MAP FINDINGS  
FOCUS MAP 12

Map ID	Site	Database(s)	EPA ID Number
--------	------	-------------	---------------

75	<b>FORMULABS 529 WEST 4TH AVENUE ESCONDIDO, CA</b>	<b>FINDS HIST CORTESE LUST HIST UST SWEEPS UST</b>	<b>1000303490 N/A</b>
----	------------------------------------------------------------	--------------------------------------------------------------------	---------------------------

FINDS:

Registry ID: 110011653157

Environmental Interest/Information System

NCDB (National Compliance Data Base) supports implementation of the Federal Insecticide, Fungicide, and Rodenticide Act (FIFRA) and the Toxic Substances Control Act (TSCA). The system tracks inspections in regions and states with cooperative agreements, enforcement actions, and settlements.

HIST CORTESE:

Region: CORTESE  
Facility County Code: 37  
Reg By: LTNKA  
Reg Id: 9UT185

LUST REG 9:

Region: 9  
Status: Case Closed  
Case Number: 9UT185  
Local Case: H07939-001  
Substance: Alcohol  
Qty Leaked: 0  
Abate Method: Excavate and Dispose - remove contaminated soil and dispose in approved site  
Local Agency: San Diego  
How Found: Other Means  
How Stopped: Remove Contents  
Source: Unknown  
Cause: Unknown  
Lead Agency: Local Agency  
Case Type: Aquifer affected  
Date Found: 12/12/1985  
Date Stopped: 12/12/1985  
Confirm Date: 12/12/1985  
Submit Workplan: Not reported  
Prelim Assess: 01/15/1987  
Desc Pollution: Not reported  
Remed Plan: / /  
Remed Action: Not reported  
Began Monitor: Not reported  
Release Date: 12/12/1985  
Enforce Date: Not reported  
Closed Date: 11/22/00  
Enforce Type: Not reported  
Pilot Program: LOP  
Basin Number: 904.62  
GW Depth: 5'  
Beneficial Use: Municipal groundwater use  
NPDES Number: Not reported

MAP FINDINGS  
FOCUS MAP 12

Map ID Site Database(s) EPA ID Number

---

**FORMULABS (Continued)**

**1000303490**

Priority: 1B  
File Disp: Not reported  
Interim Remedial Actions: Yes  
Cleanup and Abatement order Number: Not reported  
Waste Discharge Requirement Number: Not reported

**HIST UST:**

Region: STATE  
Facility ID: 00000001346  
Facility Type: Other  
Other Type: MANUFACTURING  
Total Tanks: 0002  
Contact Name: Not reported  
Telephone: 6197412345  
Owner Name: FORMULABS INDUSTRIAL INKS, INC  
Owner Address: 529 W. 4TH AVENUE  
Owner City,St,Zip: ESCONDIDO, CA 92025

Tank Num: 001  
Container Num: T1B4-2  
Year Installed: Not reported  
Tank Capacity: 00002000  
Tank Used for: PRODUCT  
Type of Fuel: Not reported  
Tank Construction: Not reported  
Leak Detection: Visual, Stock Inventor

Tank Num: 002  
Container Num: A1B4-2  
Year Installed: Not reported  
Tank Capacity: 00004000  
Tank Used for: PRODUCT  
Type of Fuel: Not reported  
Tank Construction: Not reported  
Leak Detection: Visual, Stock Inventor

**SWEEPS UST:**

Status: Not reported  
Comp Number: 7939  
Number: Not reported  
Board Of Equalization: 44-022401  
Referral Date: Not reported  
Action Date: Not reported  
Created Date: Not reported  
Owner Tank Id: Not reported  
SWRCB Tank Id: 37-000-007939-000001  
Tank Status: Not reported  
Capacity: 2000  
Active Date: Not reported  
Tank Use: M.V. FUEL  
STG: PRODUCT  
Content: LEADED  
Number Of Tanks: 4

Status: Not reported  
Comp Number: 7939

MAP FINDINGS  
FOCUS MAP 12

Map ID      Site      Database(s)      EPA ID Number

---

**FORMULABS (Continued)**

**1000303490**

Number: Not reported  
 Board Of Equalization: 44-022401  
 Referral Date: Not reported  
 Action Date: Not reported  
 Created Date: Not reported  
 Owner Tank Id: Not reported  
 SWRCB Tank Id: 37-000-007939-000002  
 Tank Status: Not reported  
 Capacity: 4000  
 Active Date: Not reported  
 Tank Use: UNKNOWN  
 STG: PRODUCT  
 Content: Not reported  
 Number Of Tanks: Not reported

Status: Not reported  
 Comp Number: 7939  
 Number: Not reported  
 Board Of Equalization: 44-022401  
 Referral Date: Not reported  
 Action Date: Not reported  
 Created Date: Not reported  
 Owner Tank Id: Not reported  
 SWRCB Tank Id: 37-000-007939-000003  
 Tank Status: Not reported  
 Capacity: 10000  
 Active Date: Not reported  
 Tank Use: M.V. FUEL  
 STG: PRODUCT  
 Content: REG UNLEADED  
 Number Of Tanks: Not reported

Status: Not reported  
 Comp Number: 7939  
 Number: Not reported  
 Board Of Equalization: 44-022401  
 Referral Date: Not reported  
 Action Date: Not reported  
 Created Date: Not reported  
 Owner Tank Id: Not reported  
 SWRCB Tank Id: 37-000-007939-000004  
 Tank Status: Not reported  
 Capacity: 10000  
 Active Date: Not reported  
 Tank Use: M.V. FUEL  
 STG: PRODUCT  
 Content: OTHER  
 Number Of Tanks: Not reported

Status: Active  
 Comp Number: 7939  
 Number: 9  
 Board Of Equalization: 44-022401  
 Referral Date: Not reported  
 Action Date: 06-26-92  
 Created Date: 02-29-88  
 Owner Tank Id: Not reported

MAP FINDINGS  
FOCUS MAP 12

Map ID	Site	Database(s)	EPA ID Number
--------	------	-------------	---------------

**FORMULABS (Continued)**

**1000303490**

SWRCB Tank Id: Not reported  
 Tank Status: Not reported  
 Capacity: Not reported  
 Active Date: Not reported  
 Tank Use: Not reported  
 STG: Not reported  
 Content: Not reported  
 Number Of Tanks: Not reported

**75**

**PARK WEST LANDSCAPE MAINTENANCE, INC  
 529 W 04TH AV  
 ESCONDIDO, CA 92025**

**LUST  
 San Diego Co. HMMD  
 SAN DIEGO CO. SAM**

**S106060640  
 N/A**

**LUST:**

Region: STATE  
 Global Id: T0607300635  
 Latitude: 33.1159702  
 Longitude: -117.0852884  
 Case Type: LUST Cleanup Site  
 Status: Completed - Case Closed  
 Status Date: 11/22/2000  
 Lead Agency: SAN DIEGO COUNTY LOP  
 Case Worker: Not reported  
 Local Agency: Not reported  
 RB Case Number: 9UT185  
 LOC Case Number: H07939-001  
 File Location: Local Agency  
 Potential Media Affect: Aquifer used for drinking water supply  
 Potential Contaminants of Concern: Alcohols  
 Site History: Not reported

Click here to access the California GeoTracker records for this facility:

**Status History:**

Global Id: T0607300635  
 Status: Completed - Case Closed  
 Status Date: 11/22/2000  
  
 Global Id: T0607300635  
 Status: Open - Case Begin Date  
 Status Date: 12/12/1985

**Regulatory Activities:**

Global Id: T0607300635  
 Action Type: Other  
 Date: 01/01/1950  
 Action: Leak Began  
  
 Global Id: T0607300635  
 Action Type: ENFORCEMENT  
 Date: 12/12/1985  
 Action: Notice of Responsibility  
  
 Global Id: T0607300635  
 Action Type: Other  
 Date: 01/01/1950  
 Action: Leak Stopped



MAP FINDINGS  
FOCUS MAP 12

Map ID      Site      Database(s)      EPA ID Number

---

**PARK WEST LANDSCAPE MAINTENANCE, INC (Continued)**

**S106060640**

Global Id:                      T0607300635  
Action Type:                  Other  
Date:                              01/01/1950  
Action:                          Leak Discovery

Global Id:                      T0607300635  
Action Type:                  Other  
Date:                              01/01/1950  
Action:                          Leak Reported

**SAN DIEGO CO. HMMD:**

Facility Id:                      209840  
Business Type:                6HK40  
EPA Id Number:                CAL000338785  
APN:                              233-131-16-00  
Last HMMD Inspection:        08/09/2012  
Permit Status:                 OPEN  
Permit Expiration:            10/31/2013  
Facility Owner:                PARK WEST LANDSCAPE MAINTENANCE, INC  
Facility Address:              529 W 04TH AV  
Facility City:                  Escondido  
Facility State:                 CA  
Facility Zip:                    92025  
UST Owner:                     Not reported  
Handle Regulated Hazmat:    Y  
Own Or Operate UST:         Not reported  
Subject To APSA:              Not reported  
Generate Haz Waste:         Y  
Treat Haz Waste:              Not reported  
Generate Medical Waste:      Not reported

**Active Permits:**

Facility Id:                      209840  
Update Date:                  11/02/2012  
Case Number:                  Not reported  
Name:                             WASTE 461 PAINT SLUDGE  
Other Information:              WASTE PAINT AND RELATED MATERIALS  
Material Waste:                Waste  
Hazardous Categories 1:        Not reported  
Hazardous Categories 2:        Not reported

Facility Id:                      209840  
Update Date:                  11/02/2012  
Case Number:                  Not reported  
Name:                             WASTE 352 ORGANIC SOLIDS (OTHER)  
Other Information:              GLYPHOSATE (ROUND UP) & OR PETROLEUM CONTAMINATED ABSORBENTS  
Material Waste:                Waste  
Hazardous Categories 1:        Not reported  
Hazardous Categories 2:        Not reported

Facility Id:                      209840  
Update Date:                  11/02/2012  
Case Number:                  Not reported  
Name:                             WASTE 221 WASTE OIL & MIXED OIL  
Other Information:              USED OIL  
Material Waste:                Waste

MAP FINDINGS  
FOCUS MAP 12

Map ID      Site      Database(s)      EPA ID Number

---

**PARK WEST LANDSCAPE MAINTENANCE, INC (Continued)**

**S106060640**

Hazardous Categories 1:      Not reported  
Hazardous Categories 2:      Not reported

Facility Id:                      209840  
Update Date:                    11/02/2012  
Case Number:                   9072-35-9  
Name:                              GASOLINE  
Other Information:              REGULAR UNLEADED  
Material Waste:                Material  
Hazardous Categories 1:      FIRE  
Hazardous Categories 2:      ACUTE

Facility Id:                      209840  
Update Date:                    11/02/2012  
Case Number:                   Not reported  
Name:                              GASOLINE\_ OILY MIX  
Other Information:              Not reported  
Material Waste:                Material  
Hazardous Categories 1:      FIRE  
Hazardous Categories 2:      CHRONIC

Facility Id:                      209840  
Update Date:                    11/02/2012  
Case Number:                   Not reported  
Name:                              LIQUID HERBICIDE- ROUND UP  
Other Information:              Not reported  
Material Waste:                Material  
Hazardous Categories 1:      ACUTE  
Hazardous Categories 2:      CHRONIC

Facility Id:                      209840  
Update Date:                    11/02/2012  
Case Number:                   Not reported  
Name:                              FERTILIZERS W/ DIMENSION HERBICIDES/ PESTICIDES  
Other Information:              Not reported  
Material Waste:                Material  
Hazardous Categories 1:      REACTIVE  
Hazardous Categories 2:      ACUTE

Facility Id:                      209840  
Update Date:                    11/02/2012  
Case Number:                   8002-05-9  
Name:                              OILS, LUBRICATING  
Other Information:              VARIOUS GRADES  
Material Waste:                Material  
Hazardous Categories 1:      FIRE  
Hazardous Categories 2:      CHRONIC

Facility Id:                      209840  
Update Date:                    11/02/2012  
Case Number:                   Not reported  
Name:                              WASTE 342 ORGANIC LIQUIDS W/METALS  
Other Information:              USED ANTIFREEZE  
Material Waste:                Waste  
Hazardous Categories 1:      Not reported  
Hazardous Categories 2:      Not reported

MAP FINDINGS  
FOCUS MAP 12

Map ID	Site	Database(s)	EPA ID Number
--------	------	-------------	---------------

**PARK WEST LANDSCAPE MAINTENANCE, INC (Continued)**

**S106060640**

Facility Id: 209840  
Update Date: 11/02/2012  
Case Number: Not reported  
Name: WASTE 888 USED OIL FILTERS  
Other Information: Not reported  
Material Waste: Waste  
Hazardous Categories 1: Not reported  
Hazardous Categories 2: Not reported

Facility Id: 209840  
Update Date: 11/02/2012  
Case Number: Not reported  
Name: FERTILIZERS W/ BARRICADE HERBICIDES  
Other Information: Not reported  
Material Waste: Material  
Hazardous Categories 1: REACTIVE  
Hazardous Categories 2: ACUTE

Violations Active Permits:

Facility Id: 209840  
Update Date: 11/02/2012  
Inspection Date: 01/08/2010  
Violation Code: 6HV1018  
Violation: INVENTORY INCOMPLETE/NOT AMENDED  
Violation Citation: Inventory not amended for 100% increase of hazardous material onsite or inventory is incomplete. 25509, 25510  
Activity: ACTIVE

Facility Id: 209840  
Update Date: 11/02/2012  
Inspection Date: 08/09/2012  
Violation Code: 6HV0304  
Violation: WASTE DETERMINATION NOT MADE  
Violation Citation: Generator of a waste has not determined if that waste is a hazardous waste as defined by law. CCR 66262.11 & 66260.200( c)  
Activity: ACTIVE

Facility Id: 209840  
Update Date: 11/02/2012  
Inspection Date: 01/08/2010  
Violation Code: 6HV0225  
Violation: ACCUMULATED HW>180 OR >270 DAYS  
Violation Citation: Accumulated waste too long (>180 or 270 days). 66262.34(d), CFR 262.34(e)&(f), &/or 25201(a) [>90 days for AHW waste]  
Activity: ACTIVE

Facility Id: 209840  
Update Date: 11/02/2012  
Inspection Date: 08/09/2012  
Violation Code: 6HV0135  
Violation: MANIFESTS/RECEIPTS FOR 3 YEARS NOT ONSIT  
Violation Citation: Hazardous waste manifests/receipts for 3 years are not maintained onsite to document proper disposal of hazardous waste. CCR 66262.40(a) & 25160.2(b)(3)  
Activity: ACTIVE

Facility Id: 209840

MAP FINDINGS  
FOCUS MAP 12

Map ID Site Database(s) EPA ID Number

**PARK WEST LANDSCAPE MAINTENANCE, INC (Continued)**

**S106060640**

Update Date: 11/02/2012  
 Inspection Date: 01/08/2010  
 Violation Code: 6HV0304  
 Violation: WASTE DETERMINATION NOT MADE  
 Violation Citation: Generator of a waste has not determined if that waste is a hazardous waste as defined by law. CCR 66262.11 & 66260.200( c)  
 Activity: ACTIVE

Facility Id: 209840  
 Update Date: 11/02/2012  
 Inspection Date: 12/11/2008  
 Violation Code: 6HV1004  
 Violation: HMBP NOT SUBMITTED TO HMD  
 Violation Citation: Hazardous Materials Handler has not submitted a completed Business Plan to the HMMMD. HSC 25505(a)  
 Activity: ACTIVE

Facility Id: 107939  
 Business Type: 6HK66  
 EPA Id Number: CAD009533704  
 APN: 233-131-05-00  
 Last HMMD Inspection: 11/14/2008  
 Permit Status: INAC  
 Permit Expiration: 04/30/2009  
 Facility Owner: SENSIENT IMAGING TECHNOLOGIES  
 Facility Address: 529 W 04TH AV  
 Facility City: ESCONDIDO  
 Facility State: CA  
 Facility Zip: 92025  
 UST Owner: FORMULABS INC  
 Handle Regulated Hazmat: Y  
 Own Or Operate UST: Not reported  
 Subject To APSA: Not reported  
 Generate Haz Waste: Y  
 Treat Haz Waste: Not reported  
 Generate Medical Waste: Not reported

**UST:**

UST Name: UNDERGROUND TANK 107939 T001  
 Last Update: 2012-11-02 14:17:38  
 Permit Number: 107939  
 Tank Type: UNKNOWN  
 Additional Id: GRB1-1  
 Capacity Gallons: 2000  
 UST Contents: LEADED  
 Other Content Info: LEADED  
 Reg Status: REMOVED  
 Remove Close Date: 1986-11-08 00:00:00  
 Year Installed: Not reported  
 Pipe Type: Not reported  
 Delivery System: Not reported  
 Monitor Code: 90  
 UST Monitor Method: NO MONITORING ALTERNATIVE SELECTED. VERIFY AND ENTER MONITORING ALTERNATIVE DURING INSPECTION.

UST Name: UNDERGROUND TANK 107939 T002  
 Last Update: 2012-11-02 14:17:38

MAP FINDINGS  
FOCUS MAP 12

Map ID Site Database(s) EPA ID Number

**PARK WEST LANDSCAPE MAINTENANCE, INC (Continued)**

**S106060640**

Permit Number: 107939  
 Tank Type: UNKNOWN  
 Additional Id: M1B1-1  
 Capacity Gallons: 4000  
 UST Contents: Not reported  
 Other Content Info: SEE FILE FOR CONTENTS  
 Reg Status: REMOVED  
 Remove Close Date: 1986-11-08 00:00:00  
 Year Installed: Not reported  
 Pipe Type: Not reported  
 Delivery System: Not reported  
 Monitor Code: 90  
 UST Monitor Method: NO MONITORING ALTERNATIVE SELECTED. VERIFY AND ENTER MONITORING ALTERNATIVE DURING INSPECTION.

UST Name: UNDERGROUND TANK 107939 T003  
 Last Update: 2012-11-02 14:17:38  
 Permit Number: 107939  
 Tank Type: SINGLE WALL  
 Additional Id: 8  
 Capacity Gallons: 10000  
 UST Contents: REGULAR UNLEADED  
 Other Content Info: REGULAR UNLEADED  
 Reg Status: REMOVED  
 Remove Close Date: 1986-11-08 00:00:00  
 Year Installed: 1979-01-01 00:00:00  
 Pipe Type: Not reported  
 Delivery System: Not reported  
 Monitor Code: 90  
 UST Monitor Method: NO MONITORING ALTERNATIVE SELECTED. VERIFY AND ENTER MONITORING ALTERNATIVE DURING INSPECTION.

UST Name: UNDERGROUND TANK 107939 T004  
 Last Update: 2012-11-02 14:17:38  
 Permit Number: 107939  
 Tank Type: SINGLE WALL  
 Additional Id: 9  
 Capacity Gallons: 10000  
 UST Contents: DIESEL  
 Other Content Info: DIESEL  
 Reg Status: REMOVED  
 Remove Close Date: 1986-11-08 00:00:00  
 Year Installed: 1979-01-01 00:00:00  
 Pipe Type: Not reported  
 Delivery System: Not reported  
 Monitor Code: 90  
 UST Monitor Method: NO MONITORING ALTERNATIVE SELECTED. VERIFY AND ENTER MONITORING ALTERNATIVE DURING INSPECTION.

Violations Inactive Permits:

Facility Id: 107939  
 Update Date: 11/02/2012  
 Inspection Date: 10/03/2007  
 Violation Code: 6HV1009  
 Violation: HMBP: INADEQUATE SITE MAP  
 Violation Citation: Business Plan does not have a site map which provides sufficient or complete information for emergency response agencies. HSC 25509(a)(5)

MAP FINDINGS  
FOCUS MAP 12

Map ID	Site	Database(s)	EPA ID Number
--------	------	-------------	---------------

**PARK WEST LANDSCAPE MAINTENANCE, INC (Continued)**

**S106060640**

Activity:	& 25505(a)(2) Inactive Permit
Facility Id:	107939
Update Date:	11/02/2012
Inspection Date:	10/15/2004
Violation Code:	6HV0138
Violation:	NO TSDF SIGNED MANIFEST ONSITE
Violation Citation:	Generator has not maintained the required signed copy of the hazardous waste manifest from the TSD facility on site for review. CCR 66262.40(a)
Activity:	Inactive Permit
Facility Id:	107939
Update Date:	11/02/2012
Inspection Date:	10/15/2004
Violation Code:	6HV0202
Violation:	WASTE CONTAINER W/O LABELS
Violation Citation:	Hazardous waste containers &/or tanks are missing labels, accumulation date and/or are improperly labeled. CCR 66262.34(a)(2); 66262.34(a)(3) & 66262.34(f)
Activity:	Inactive Permit
Facility Id:	107939
Update Date:	11/02/2012
Inspection Date:	03/15/2006
Violation Code:	6HV0227
Violation:	HAZWASTE TANK/CONTAINER W/O LABEL/DATE
Violation Citation:	Failed to properly label/date hazardous waste container &/or tank. 66262.34(f)
Activity:	Inactive Permit
Facility Id:	107939
Update Date:	11/02/2012
Inspection Date:	03/15/2006
Violation Code:	6HV1008
Violation:	NO ANNUAL CARC/REPRO TOXIN LIST TO HMD
Violation Citation:	Annual carcinogen and reproductive toxin list not submitted to HMD. 68.1113( c)
Activity:	Inactive Permit

**SAN DIEGO CO. SAM:**

Case Number:	H07939-001
Agency:	DEH Site Assessment & Mitigation
<b>Funding:</b>	<b>LOP - Federal Fund</b>
Facility Type:	Drinking Water Aquifer Impacted
Facility Status:	Closed Case
Date:	11/22/2000
Date Began:	12/12/1985

MAP FINDINGS  
FOCUS MAP 12

Map ID	Site	Database(s)	EPA ID Number
--------	------	-------------	---------------

75	<b>SDGE-SUBSTATION 700 3RD ST W ESCONDIDO, CA 92025</b>	<b>HIST CORTESE LUST</b>	<b>S101301663 N/A</b>
----	-----------------------------------------------------------------	------------------------------	---------------------------

HIST CORTESE:

Region: CORTESE  
Facility County Code: 37  
Reg By: LTNKA  
Reg Id: 9UT1843

LUST REG 9:

Region: 9  
Status: Case Closed  
Case Number: 9UT1843  
Local Case: H22798-001  
Substance: Diesel  
Qty Leaked: 0  
Abate Method: Excavate and Dispose - remove contaminated soil and dispose in approved site  
Local Agency: San Diego  
How Found: Other Means  
How Stopped: Other Means  
Source: Unknown  
Cause: Unknown  
Lead Agency: Local Agency  
Case Type: Aquifer affected  
Date Found: 10/30/1990  
Date Stopped: 10/30/1990  
Confirm Date: 10/30/1990  
Submit Workplan: 11/7/90  
Prelim Assess: 03/29/1991  
Desc Pollution: Not reported  
Remed Plan: / /  
Remed Action: 8/30/94  
Began Monitor: Not reported  
Release Date: 10/30/1990  
Enforce Date: Not reported  
Closed Date: 3/29/91  
Enforce Type: Not reported  
Pilot Program: LOP  
Basin Number: 904.62  
GW Depth: 6.07  
Beneficial Use: Municipal groundwater use  
NPDES Number: Not reported  
Priority: 2A  
File Dispn: File discarded, case closed  
Interim Remedial Actions: No  
Cleanup and Abatement order Number: Not reported  
Waste Discharge Requirement Number: Not reported

MAP FINDINGS  
FOCUS MAP 12

Map ID	Site	Database(s)	EPA ID Number
--------	------	-------------	---------------

75	<b>SDG&amp;E 700 W 03RD AV ESCONDIDO, CA 92025</b>	<b>LUST SLIC San Diego Co. HMMD SAN DIEGO CO. SAM</b>	<b>S104398232 N/A</b>
----	------------------------------------------------------------	-------------------------------------------------------------------	---------------------------

LUST:

Region:	STATE
Global Id:	T0607300628
Latitude:	33.1155378657167
Longitude:	-117.089275717735
Case Type:	LUST Cleanup Site
Status:	Completed - Case Closed
Status Date:	12/27/1994
Lead Agency:	SAN DIEGO COUNTY LOP
Case Worker:	Not reported
Local Agency:	Not reported
RB Case Number:	9UT1843
LOC Case Number:	H22798-001
File Location:	Local Agency
Potential Media Affect:	Aquifer used for drinking water supply
Potential Contaminants of Concern:	Diesel
Site History:	Not reported

[Click here to access the California GeoTracker records for this facility:](#)

Status History:

Global Id:	T0607300628
Status:	Open - Case Begin Date
Status Date:	10/11/1990
Global Id:	T0607300628
Status:	Completed - Case Closed
Status Date:	12/27/1994

Regulatory Activities:

Global Id:	T0607300628
Action Type:	Other
Date:	01/01/1950
Action:	Leak Began
Global Id:	T0607300628
Action Type:	ENFORCEMENT
Date:	11/09/1990
Action:	Notice of Responsibility
Global Id:	T0607300628
Action Type:	Other
Date:	01/01/1950
Action:	Leak Stopped
Global Id:	T0607300628
Action Type:	Other
Date:	01/01/1950
Action:	Leak Discovery
Global Id:	T0607300628
Action Type:	Other
Date:	01/01/1950
Action:	Leak Reported



MAP FINDINGS  
FOCUS MAP 12

Map ID Site Database(s) EPA ID Number

**SDG&E (Continued)**

**S104398232**

SLIC:

Region: STATE  
**Facility Status: Completed - Case Closed**  
 Status Date: 04/20/1999  
 Global Id: T0608109080  
 Lead Agency: SAN DIEGO COUNTY LOP  
 Lead Agency Case Number: H22798-003  
 Latitude: 33.115582796493  
 Longitude: -117.089163064957  
 Case Type: Cleanup Program Site  
 Case Worker: Not reported  
 Local Agency: Not reported  
 RB Case Number: Not reported  
 File Location: Local Agency  
 Potential Media Affected: Soil  
 Potential Contaminants of Concern: Diesel  
 Site History: Not reported

[Click here to access the California GeoTracker records for this facility:](#)

SAN DIEGO CO. HMMD:

Facility Id: 209850  
 Business Type: 6HK52  
 EPA Id Number: Not reported  
 APN: 233-100-23-00  
 Last HMMD Inspection: 03/05/2012  
 Permit Status: OPEN  
 Permit Expiration: 03/31/2013  
 Facility Owner: SDG&E  
 Facility Address: 8315 CENTURY PK, CP21L  
 Facility City: SAN DIEGO  
 Facility State: CA  
 Facility Zip: 92123  
 UST Owner: Not reported  
 Handle Regulated Hazmat: Y  
 Own Or Operate UST: Not reported  
 Subject To APSA: Not reported  
 Generate Haz Waste: Not reported  
 Treat Haz Waste: Not reported  
 Generate Medical Waste: Not reported

Active Permits:

Facility Id: 209850  
 Update Date: 11/02/2012  
 Case Number: 7727-37-9  
 Name: NITROGEN GAS  
 Other Information: Not reported  
 Material Waste: Material  
 Hazardous Categories 1: PRESSURE RELEASE  
 Hazardous Categories 2: ACUTE

Facility Id: 209850  
 Update Date: 11/02/2012  
 Case Number: 7664-93-9  
 Name: HYDROGEN SULFATE(SULFURIC ACID)  
 Other Information: ELECTROLYTE, BATTERY  
 Material Waste: Material

MAP FINDINGS  
FOCUS MAP 12

Map ID	Site	Database(s)	EPA ID Number
--------	------	-------------	---------------

**SDG&E (Continued)**

**S104398232**

Hazardous Categories 1: REACTIVE  
Hazardous Categories 2: ACUTE

Facility Id: 209850  
Update Date: 11/02/2012  
Case Number: Not reported  
Name: DIALA OIL AX  
Other Information: DIELECTRIC OIL, MINERAL OIL  
Material Waste: Material  
Hazardous Categories 1: ACUTE  
Hazardous Categories 2: Not reported

Facility Id: 122798  
Business Type: Not reported  
EPA Id Number: Not reported  
APN: 233-100-23-00  
Last HMMD Inspection: Not reported  
Permit Status: INAC  
Permit Expiration: Not reported  
Facility Owner: SDG&E  
Facility Address: P O BOX 1831  
Facility City: SAN DIEGO  
Facility State: CA  
Facility Zip: 92112-4150  
UST Owner: Not reported  
Handle Regulated Hazmat: Not reported  
Own Or Operate UST: Not reported  
Subject To APSA: Not reported  
Generate Haz Waste: Not reported  
Treat Haz Waste: Not reported  
Generate Medical Waste: Not reported

**UST:**

UST Name: UNDERGROUND TANK 122798 T001  
Last Update: 2012-11-02 14:17:38  
Permit Number: 122798  
Tank Type: UNKNOWN  
Additional Id: AT2093  
Capacity Gallons: 1000  
UST Contents: Not reported  
Other Content Info: MOTOR OIL  
Reg Status: REMOVED  
Remove Close Date: 1990-10-30 00:00:00  
Year Installed: Not reported  
Pipe Type: Not reported  
Delivery System: Not reported  
Monitor Code: 90  
UST Monitor Method: NO MONITORING ALTERNATIVE SELECTED. VERIFY AND ENTER MONITORING ALTERNATIVE DURING INSPECTION.

UST Name: UNDERGROUND TANK 122798 T002  
Last Update: 2012-11-02 14:17:38  
Permit Number: 122798  
Tank Type: UNKNOWN  
Additional Id: AT2196  
Capacity Gallons: 1000  
UST Contents: Not reported

MAP FINDINGS  
FOCUS MAP 12

Map ID Site Database(s) EPA ID Number

**SDG&E (Continued)**

**S104398232**

Other Content Info: WASTE OIL  
 Reg Status: REMOVED  
 Remove Close Date: 1991-02-07 00:00:00  
 Year Installed: Not reported  
 Pipe Type: Not reported  
 Delivery System: Not reported  
 Monitor Code: 90  
 UST Monitor Method: NO MONITORING ALTERNATIVE SELECTED. VERIFY AND ENTER MONITORING ALTERNATIVE DURING INSPECTION.

UST Name: UNDERGROUND TANK 122798 T003  
 Last Update: 2012-11-02 14:17:38  
 Permit Number: 122798  
 Tank Type: UNKNOWN  
 Additional Id: AT2350  
 Capacity Gallons: 2500  
 UST Contents: Not reported  
 Other Content Info: MOTOR OIL  
 Reg Status: REMOVED  
 Remove Close Date: 1991-01-08 00:00:00  
 Year Installed: Not reported  
 Pipe Type: Not reported  
 Delivery System: Not reported  
 Monitor Code: 90  
 UST Monitor Method: NO MONITORING ALTERNATIVE SELECTED. VERIFY AND ENTER MONITORING ALTERNATIVE DURING INSPECTION.

**SAN DIEGO CO. SAM:**

Case Number: H22798-001  
 Agency: DEH Site Assessment & Mitigation  
**Funding: LOP - Federal Fund**  
 Facility Type: Drinking Water Aquifer Impacted  
 Facility Status: Closed Case  
 Date: 12/27/1994  
 Date Began: 12/31/1925

Case Number: H22798-002  
 Agency: DEH Site Assessment & Mitigation  
**Funding: Private - VAP**  
 Facility Type: Soils Only  
 Facility Status: Closed Case  
 Date: 12/27/1994  
 Date Began: 4/2/1991

Case Number: H22798-003  
 Agency: DEH Site Assessment & Mitigation  
**Funding: Private - VAP**  
 Facility Type: Soils Only  
 Facility Status: Closed Case  
 Date: 4/20/1999  
 Date Began: 10/2/1997

MAP FINDINGS  
FOCUS MAP 12

Map ID	Site	Database(s)	EPA ID Number
75	<b>SDG&amp;E</b> <b>700 W 3RD AVE</b> <b>ESCONDIDO, CA 92025</b>	<b>SWEEPS UST</b>	<b>S106931993</b> <b>N/A</b>
	SWEEPS UST: Status: Not reported Comp Number: 22798 Number: Not reported Board Of Equalization: Not reported Referral Date: Not reported Action Date: Not reported Created Date: Not reported Owner Tank Id: Not reported SWRCB Tank Id: 37-000-022798-000001 Tank Status: Not reported Capacity: 1000 Active Date: Not reported Tank Use: OIL STG: PRODUCT Content: Not reported Number Of Tanks: 3  Status: Not reported Comp Number: 22798 Number: Not reported Board Of Equalization: Not reported Referral Date: Not reported Action Date: Not reported Created Date: Not reported Owner Tank Id: Not reported SWRCB Tank Id: 37-000-022798-000002 Tank Status: Not reported Capacity: 1000 Active Date: Not reported Tank Use: PETROLEUM STG: WASTE Content: Not reported Number Of Tanks: Not reported  Status: Not reported Comp Number: 22798 Number: Not reported Board Of Equalization: Not reported Referral Date: Not reported Action Date: Not reported Created Date: Not reported Owner Tank Id: Not reported SWRCB Tank Id: 37-000-022798-000003 Tank Status: Not reported Capacity: 2500 Active Date: Not reported Tank Use: OIL STG: PRODUCT Content: Not reported Number Of Tanks: Not reported  Status: Active Comp Number: 22798 Number: 9		

MAP FINDINGS  
FOCUS MAP 12

Map ID	Site	Database(s)	EPA ID Number
--------	------	-------------	---------------

**SDG&E (Continued)**

**S106931993**

Board Of Equalization: Not reported  
 Referral Date: Not reported  
 Action Date: 06-26-92  
 Created Date: 02-29-88  
 Owner Tank Id: Not reported  
 SWRCB Tank Id: Not reported  
 Tank Status: Not reported  
 Capacity: Not reported  
 Active Date: Not reported  
 Tank Use: Not reported  
 STG: Not reported  
 Content: Not reported  
 Number Of Tanks: Not reported

75

**425 W 5TH AVE  
ESCONDIDO, CA 92025**

**EDR US Hist Auto Stat 1015489636  
N/A**

EDR Historical Auto Stations:

Name: SATKOWIAK LUBES INC  
 Year: 2003  
 Address: 425 W 5TH AVE  
  
 Name: SATKOWIAK LUBE INC  
 Year: 2007  
 Address: 425 W 5TH AVE

75

**THRIFTY SERVICE STATION  
434 5TH AVE W  
ESCONDIDO, CA 92025**

**HIST CORTESE S101301666  
LUST N/A**

HIST CORTESE:

Region: CORTESE  
 Facility County Code: 37  
 Reg By: LTNKA  
 Reg Id: 9UT822

LUST REG 9:

Region: 9  
 Status: Case Closed  
 Case Number: 9UT1721  
 Local Case: H03370-002  
 Substance: Waste Oil  
 Qty Leaked: Not reported  
 Abate Method: No Action Required - incident is minor, requiring no remedial action  
 Local Agency: San Diego  
 How Found: Tank Closure  
 How Stopped: Close Tank  
 Source: Tank  
 Cause: Corrosion  
 Lead Agency: Local Agency  
 Case Type: Soil only  
 Date Found: 06/18/1990  
 Date Stopped: 06/18/1990  
 Confirm Date: 06/18/1990  
 Submit Workplan: 4/1/89

MAP FINDINGS  
FOCUS MAP 12

Map ID Site Database(s) EPA ID Number

**THRIFTY SERVICE STATION (Continued)**

**S101301666**

Prelim Assess: / /  
 Desc Pollution: Not reported  
 Remed Plan: / /  
 Remed Action: Not reported  
 Began Monitor: Not reported  
 Release Date: 06/18/1990  
 Enforce Date: 6/18/90  
 Closed Date: 11/30/93  
 Enforce Type: SEL  
 Pilot Program: LOP  
 Basin Number: 904.62  
 GW Depth: 3.5'  
 Beneficial Use: Not reported  
 NPDES Number: Not reported  
 Priority: High priority  
 File Dispn: File discarded, case closed  
 Interim Remedial Actions: Yes  
 Cleanup and Abatement order Number: Not reported  
 Waste Discharge Requirement Number: Not reported

**75 THRIFTY SERVICE STATION  
 434 5TH  
 ESCONDIDO, CA 92025**

**HIST CORTESE S101301665  
 LUST N/A**

**HIST CORTESE:**

Region: CORTESE  
 Facility County Code: 37  
 Reg By: LTNKA  
 Reg Id: 9UT2281

Region: CORTESE  
 Facility County Code: 37  
 Reg By: LTNKA  
 Reg Id: 9UT1721

**LUST REG 9:**

Region: 9  
 Status: Preliminary site assessment workplan submitted  
 Case Number: 9UT2281  
 Local Case: T02423  
 Substance: 0  
 Qty Leaked: Not reported  
 Abate Method: Not reported  
 Local Agency: San Diego  
 How Found: Other Means  
 How Stopped: Other Means  
 Source: Unknown  
 Cause: Unknown  
 Lead Agency: Local Agency  
 Case Type: Soil only  
 Date Found: 09/21/1992  
 Date Stopped: 09/21/1992  
 Confirm Date: / /  
 Submit Workplan: 10/21/92  
 Prelim Assess: / /  
 Desc Pollution: Not reported  
 Remed Plan: / /

MAP FINDINGS  
FOCUS MAP 12

Map ID Site Database(s) EPA ID Number

**THRIFTY SERVICE STATION (Continued)**

**S101301665**

Remed Action: Not reported  
 Began Monitor: Not reported  
 Release Date: 09/21/1992  
 Enforce Date: Not reported  
 Closed Date: Not reported  
 Enforce Type: Not reported  
 Pilot Program: LOP  
 Basin Number: 904.62  
 GW Depth: Not reported  
 Beneficial Use: Municipal groundwater use  
 NPDES Number: Not reported  
 Priority: Not reported  
 File Dispn: File discarded, case closed  
 Interim Remedial Actions: No  
 Cleanup and Abatement order Number: Not reported  
 Waste Discharge Requirement Number: Not reported

75

**PALOMAR PLATING  
705 3RD ST W  
ESCONDIDO, CA 92025**

**HIST CORTESE S104406440  
LUST N/A**

**HIST CORTESE:**

Region: CORTESE  
 Facility County Code: 37  
 Reg By: LTNKA  
 Reg Id: 9UT206

**LUST REG 9:**

Region: 9  
 Status: Case Closed  
 Case Number: 9UT206  
 Local Case: H02432-001  
 Substance: Gasoline  
 Qty Leaked: Not reported  
 Abate Method: Not reported  
 Local Agency: San Diego  
 How Found: Tank Closure  
 How Stopped: Close Tank  
 Source: Tank  
 Cause: Corrosion  
 Lead Agency: Local Agency  
 Case Type: Soil only  
 Date Found: 11/06/1986  
 Date Stopped: 11/06/1986  
 Confirm Date: / /  
 Submit Workplan: Not reported  
 Prelim Assess: 12/12/1986  
 Desc Pollution: Not reported  
 Remed Plan: / /  
 Remed Action: Not reported  
 Began Monitor: Not reported  
 Release Date: 11/18/1986  
 Enforce Date: Not reported  
 Closed Date: 6/8/87  
 Enforce Type: Not reported  
 Pilot Program: LOP  
 Basin Number: 904.62

MAP FINDINGS  
FOCUS MAP 12

Map ID      Site      Database(s)      EPA ID Number

---

**PALOMAR PLATING (Continued)**

**S104406440**

GW Depth: 6-8  
Beneficial Use: Not reported  
NPDES Number: Not reported  
Priority: Low priority. Priority ranking can change over time.  
File Disp: File discarded, case closed  
Interim Remedial Actions: Yes  
Cleanup and Abatement order Number: Not reported  
Waste Discharge Requirement Number: Not reported

---

75

**ARCO FACILITY NO 09579  
434 W 5TH AVE  
ESCONDIDO, CA 92025**

**RCRA-SQG 1004678229  
FINDS CAR000106468**

RCRA-SQG:

Date form received by agency: 06/28/2002  
Facility name: ARCO FACILITY NO 09579  
Facility address: 434 W 5TH AVE  
ESCONDIDO, CA 92025  
EPA ID: CAR000106468  
Mailing address: P O BOX 6038  
ARTESIA, CA 907026038  
Contact: JACK OMAN  
Contact address: P O BOX 6038  
ARTESIA, CA 907026038  
Contact country: US  
Contact telephone: (714) 690-2425  
Contact email: Not reported  
EPA Region: 09  
Classification: Small Small Quantity Generator  
Description: Handler: generates more than 100 and less than 1000 kg of hazardous waste during any calendar month and accumulates less than 6000 kg of hazardous waste at any time; or generates 100 kg or less of hazardous waste during any calendar month, and accumulates more than 1000 kg of hazardous waste at any time

Owner/Operator Summary:

Owner/operator name: B P WEST COAST PRODUCTS L L C  
Owner/operator address: P O BOX 6038  
ARTESIA, CA 90702  
Owner/operator country: Not reported  
Owner/operator telephone: (714) 690-2425  
Legal status: Private  
Owner/Operator Type: Owner  
Owner/Op start date: Not reported  
Owner/Op end date: Not reported

Handler Activities Summary:

U.S. importer of hazardous waste: No  
Mixed waste (haz. and radioactive): No  
Recycler of hazardous waste: No  
Transporter of hazardous waste: No  
Treater, storer or disposer of HW: No  
Underground injection activity: No  
On-site burner exemption: No  
Furnace exemption: No  
Used oil fuel burner: No  
Used oil processor: No



MAP FINDINGS  
FOCUS MAP 12

Map ID	Site	Database(s)	EPA ID Number
--------	------	-------------	---------------

**ARCO FACILITY NO 09579 (Continued)**

**1004678229**

User oil refiner: No  
Used oil fuel marketer to burner: No  
Used oil Specification marketer: No  
Used oil transfer facility: No  
Used oil transporter: No

**Hazardous Waste Summary:**

Waste code: D000  
Waste name: Not Defined

Waste code: D001  
Waste name: IGNITABLE HAZARDOUS WASTES ARE THOSE WASTES WHICH HAVE A FLASHPOINT OF LESS THAN 140 DEGREES FAHRENHEIT AS DETERMINED BY A PENSKEY-MARTENS CLOSED CUP FLASH POINT TESTER. ANOTHER METHOD OF DETERMINING THE FLASH POINT OF A WASTE IS TO REVIEW THE MATERIAL SAFETY DATA SHEET, WHICH CAN BE OBTAINED FROM THE MANUFACTURER OR DISTRIBUTOR OF THE MATERIAL. LACQUER THINNER IS AN EXAMPLE OF A COMMONLY USED SOLVENT WHICH WOULD BE CONSIDERED AS IGNITABLE HAZARDOUS WASTE.

Waste code: D018  
Waste name: BENZENE

Violation Status: No violations found

**FINDS:**

Registry ID: 110012264101

**Environmental Interest/Information System**

California Hazardous Waste Tracking System - Datamart (HWTS-DATAMART) provides California with information on hazardous waste shipments for generators, transporters, and treatment, storage, and disposal facilities.

RCRAInfo is a national information system that supports the Resource Conservation and Recovery Act (RCRA) program through the tracking of events and activities related to facilities that generate, transport, and treat, store, or dispose of hazardous waste. RCRAInfo allows RCRA program staff to track the notification, permit, compliance, and corrective action activities required under RCRA.

75

**434 W 5TH AVE  
ESCONDIDO, CA 92025**

**EDR US Hist Auto Stat 1015494410  
N/A**

**EDR Historical Auto Stations:**

Name: CHARIFS AUTOMOTIVE  
Year: 2003  
Address: 434 W 5TH AVE

Name: CHARIFS AUTOMOTIVE  
Year: 2004  
Address: 434 W 5TH AVE

Name: CHARIFS AUTOMOTIVE  
Year: 2005  
Address: 434 W 5TH AVE

MAP FINDINGS  
FOCUS MAP 12

Map ID	Site	Database(s)	EPA ID Number
--------	------	-------------	---------------

75	<b>THRIFTY SERVICE STATION # 123 434 5TH AVE W ESCONDIDO, CA 92025</b>	<b>LUST SWEEPS UST</b>	<b>S100875965 N/A</b>
----	--------------------------------------------------------------------------------	----------------------------	---------------------------

LUST:

Region:	STATE
Global Id:	T0608109616
Latitude:	33.1158389014788
Longitude:	-117.083916664124
Case Type:	LUST Cleanup Site
Status:	Completed - Case Closed
Status Date:	01/13/1993
Lead Agency:	SAN DIEGO COUNTY LOP
Case Worker:	TS
Local Agency:	SAN DIEGO COUNTY LOP
RB Case Number:	9UT2281
LOC Case Number:	H03370-003
File Location:	Local Agency
Potential Media Affect:	Aquifer used for drinking water supply
Potential Contaminants of Concern:	Gasoline
Site History:	Not reported

[Click here to access the California GeoTracker records for this facility:](#)

Contact:

Global Id:	T0608109616
Contact Type:	Local Agency Caseworker
Contact Name:	TERESA SHERMAN
Organization Name:	SAN DIEGO COUNTY LOP
Address:	P.O. Box 129261
City:	San Diego
Email:	teresa.sherman@sdcounty.ca.gov
Phone Number:	Not reported

Status History:

Global Id:	T0608109616
Status:	Completed - Case Closed
Status Date:	01/13/1993

Global Id:	T0608109616
Status:	Open - Site Assessment
Status Date:	11/04/1992

Global Id:	T0608109616
Status:	Open - Case Begin Date
Status Date:	09/15/1992

Regulatory Activities:

Global Id:	T0608109616
Action Type:	ENFORCEMENT
Date:	10/21/1992
Action:	Notice of Responsibility

Global Id:	T0608109616
Action Type:	Other
Date:	01/01/1950
Action:	Leak Stopped

Global Id:	T0608109616
------------	-------------

MAP FINDINGS  
FOCUS MAP 12

Map ID	Site	Database(s)	EPA ID Number
--------	------	-------------	---------------

**THRIFTY SERVICE STATION # 123 (Continued)**

**S100875965**

Action Type: Other  
Date: 01/01/1950  
Action: Leak Discovery

Global Id: T0608109616  
Action Type: Other  
Date: 01/01/1950  
Action: Leak Began

Global Id: T0608109616  
Action Type: ENFORCEMENT  
Date: 07/09/2009  
Action: Letter - Notice

Global Id: T0608109616  
Action Type: Other  
Date: 01/01/1950  
Action: Leak Reported

**LUST REG 9:**

Region: 9  
Status: Remedial action (cleanup) Underway  
Case Number: 9UT822  
Local Case: H03370-001  
Substance: Gasoline  
Qty Leaked: Not reported  
Abate Method: Remove Free Product - remove floating product from water table  
Local Agency: San Diego  
How Found: Other Means  
How Stopped: Not reported  
Source: Tank  
Cause: Unknown  
Lead Agency: Local Agency  
Case Type: Aquifer affected  
Date Found: 09/10/1987  
Date Stopped: 09/24/1987  
Confirm Date: 06/18/1990  
Submit Workplan: Not reported  
Prelim Assess: 11/12/1987  
Desc Pollution: Not reported  
Remed Plan: 11/24/1987  
Remed Action: 1/1/89  
Began Monitor: Not reported  
Release Date: 10/01/1987  
Enforce Date: 10/8/87  
Closed Date: Not reported  
Enforce Type: SEL  
Pilot Program: LOP  
Basin Number: 904.62  
GW Depth: 8FT  
Beneficial Use: Municipal groundwater use  
NPDES Number: Not reported  
Priority: 2A  
File Dispn: Not reported  
Interim Remedial Actions: Yes  
Cleanup and Abatement order Number: Not reported

MAP FINDINGS  
FOCUS MAP 12

Map ID Site Database(s) EPA ID Number

---

**THRIFTY SERVICE STATION # 123 (Continued)**

**S100875965**

Waste Discharge Requirement Number: Not reported

**SWEEPS UST:**

Status: Not reported  
Comp Number: 3370  
Number: Not reported  
Board Of Equalization: 44-007386  
Referral Date: Not reported  
Action Date: Not reported  
Created Date: Not reported  
Owner Tank Id: Not reported  
SWRCB Tank Id: 37-000-003370-000005  
Tank Status: Not reported  
Capacity: 550  
Active Date: Not reported  
Tank Use: PETROLEUM  
STG: WASTE  
Content: Not reported  
Number Of Tanks: 1

Status: Active  
Comp Number: 3370  
Number: 9  
Board Of Equalization: 44-007386  
Referral Date: Not reported  
Action Date: 06-26-92  
Created Date: 02-29-88  
Owner Tank Id: Not reported  
SWRCB Tank Id: 37-000-003370-000001  
Tank Status: A  
Capacity: 12000  
Active Date: Not reported  
Tank Use: M.V. FUEL  
STG: P  
Content: LEADED  
Number Of Tanks: 4

Status: Active  
Comp Number: 3370  
Number: 9  
Board Of Equalization: 44-007386  
Referral Date: Not reported  
Action Date: 06-26-92  
Created Date: 02-29-88  
Owner Tank Id: Not reported  
SWRCB Tank Id: 37-000-003370-000002  
Tank Status: A  
Capacity: 6000  
Active Date: Not reported  
Tank Use: M.V. FUEL  
STG: P  
Content: REG UNLEADED  
Number Of Tanks: Not reported

Status: Active  
Comp Number: 3370  
Number: 9

MAP FINDINGS  
FOCUS MAP 12

Map ID Site Database(s) EPA ID Number

**THRIFTY SERVICE STATION # 123 (Continued)**

**S100875965**

Board Of Equalization: 44-007386  
Referral Date: Not reported  
Action Date: 06-26-92  
Created Date: 02-29-88  
Owner Tank Id: Not reported  
SWRCB Tank Id: 37-000-003370-000003  
Tank Status: A  
Capacity: 10000  
Active Date: Not reported  
Tank Use: M.V. FUEL  
STG: P  
Content: LEADED  
Number Of Tanks: Not reported

Status: Active  
Comp Number: 3370  
Number: 9  
Board Of Equalization: 44-007386  
Referral Date: Not reported  
Action Date: 06-26-92  
Created Date: 02-29-88  
Owner Tank Id: Not reported  
SWRCB Tank Id: 37-000-003370-000004  
Tank Status: A  
Capacity: 6000  
Active Date: Not reported  
Tank Use: M.V. FUEL  
STG: P  
Content: REG UNLEADED  
Number Of Tanks: Not reported

75 **THRIFTY OIL STN. #123**  
**434 W 5TH AVE**  
**ESCONDIDO, CA 92025**

**HIST UST U001571507**  
**N/A**

HIST UST:  
Region: STATE  
Facility ID: 00000006144  
Facility Type: Gas Station  
Other Type: Not reported  
Total Tanks: 0006  
Contact Name: Not reported  
Telephone: 2139239876  
Owner Name: THRIFTY OIL CO.  
Owner Address: 10000 LAKEWOOD BLVD.  
Owner City,St,Zip: DOWNEY, CA 90240

Tank Num: 001  
Container Num: 123-1  
Year Installed: 1975  
Tank Capacity: 00012000  
Tank Used for: PRODUCT  
Type of Fuel: REGULAR  
Tank Construction: 1/4 inches  
Leak Detection: Stock Inventor

Tank Num: 002  
Container Num: 123-2

MAP FINDINGS  
FOCUS MAP 12

Map ID Site Database(s) EPA ID Number

**THRIFTY OIL STN. #123 (Continued)**

**U001571507**

Year Installed: Not reported  
Tank Capacity: 00006000  
Tank Used for: PRODUCT  
Type of Fuel: UNLEADED  
Tank Construction: 1/4 inches  
Leak Detection: Stock Inventor

Tank Num: 003  
Container Num: 123-3  
Year Installed: Not reported  
Tank Capacity: 00010000  
Tank Used for: PRODUCT  
Type of Fuel: PREMIUM  
Tank Construction: 1/4 inches  
Leak Detection: Stock Inventor

Tank Num: 004  
Container Num: 123-7  
Year Installed: Not reported  
Tank Capacity: 00006000  
Tank Used for: PRODUCT  
Type of Fuel: UNLEADED  
Tank Construction: 1/4 inches  
Leak Detection: Stock Inventor

Tank Num: 005  
Container Num: 123-10  
Year Installed: Not reported  
Tank Capacity: 00000550  
Tank Used for: WASTE  
Type of Fuel: WASTE OIL  
Tank Construction: 12 gauge  
Leak Detection: Stock Inventor

Tank Num: 006  
Container Num: 123-11  
Year Installed: Not reported  
Tank Capacity: 00000000  
Tank Used for: WASTE  
Type of Fuel: Not reported  
Tank Construction: Not reported  
Leak Detection: Visual

75 **ARCO FACILITY #9579**  
**434 W 05TH AV**  
**ESCONDIDO, CA 92025**

**LUST S105690170**  
**SLIC N/A**  
**San Diego Co. HMMD**  
**SAN DIEGO CO. SAM**

LUST:

Region: STATE  
Global Id: T0607303073  
Latitude: 33.1158815855705  
Longitude: -117.08395421505  
Case Type: LUST Cleanup Site  
Status: Completed - Case Closed  
Status Date: 02/28/2014  
Lead Agency: SAN DIEGO RWQCB (REGION 9)  
Case Worker: VRR

MAP FINDINGS  
FOCUS MAP 12

Map ID Site Database(s) EPA ID Number

**ARCO FACILITY #9579 (Continued)**

**S105690170**

Local Agency: Not reported  
 RB Case Number: 9UT822  
 LOC Case Number: Not reported  
 File Location: Local Agency  
 Potential Media Affect: Aquifer used for drinking water supply  
 Potential Contaminants of Concern: Gasoline  
 Site History: Assessment activities were conducted at the site in late 1987 when hydrocarbon-impacted soil and groundwater were identified. Additional assessment activities were conducted over the next 20 years to characterize contaminants at the site. USTs were replaced in late 2000 along with several interim remedial actions. Remediation was implemented at the site in late 2008 following approval of the CAP and feasibility testing. Remediation activities are ongoing.

Click here to access the California GeoTracker records for this facility:

**Contact:**

Global Id: T0607303073  
 Contact Type: Regional Board Caseworker  
 Contact Name: VICENTE R. RODRIGUEZ  
 Organization Name: SAN DIEGO RWQCB (REGION 9)  
 Address: 2375 NORTHSIDE DRIVE, SUITE 100  
 City: SAN DIEGO  
 Email: vrodriguez@waterboards.ca.gov  
 Phone Number: 6195213966

**Status History:**

Global Id: T0607303073  
 Status: Open - Case Begin Date  
 Status Date: 09/24/1987

Global Id: T0607303073  
 Status: Open - Eligible for Closure  
 Status Date: 08/15/2013

Global Id: T0607303073  
 Status: Open - Remediation  
 Status Date: 05/04/2005

Global Id: T0607303073  
 Status: Completed - Case Closed  
 Status Date: 02/28/2014

**Regulatory Activities:**

Global Id: T0607303073  
 Action Type: ENFORCEMENT  
 Date: 06/19/2013  
 Action: Technical Correspondence / Assistance / Other

Global Id: T0607303073  
 Action Type: ENFORCEMENT  
 Date: 02/14/2012  
 Action: Technical Correspondence / Assistance / Other

Global Id: T0607303073  
 Action Type: ENFORCEMENT  
 Date: 01/17/2012

MAP FINDINGS  
FOCUS MAP 12

Map ID	Site	Database(s)	EPA ID Number
	<b>ARCO FACILITY #9579 (Continued)</b>		<b>S105690170</b>
	Action:	Technical Correspondence / Assistance / Other	
	Global Id:	T0607303073	
	Action Type:	RESPONSE	
	Date:	02/14/2012	
	Action:	Monitoring Report - Quarterly	
	Global Id:	T0607303073	
	Action Type:	RESPONSE	
	Date:	04/30/2012	
	Action:	Monitoring Report - Quarterly	
	Global Id:	T0607303073	
	Action Type:	RESPONSE	
	Date:	03/28/2011	
	Action:	Clean Up Fund - 5-Year Review Summary - Regulator Responded	
	Global Id:	T0607303073	
	Action Type:	RESPONSE	
	Date:	08/09/2012	
	Action:	Monitoring Report - Quarterly	
	Global Id:	T0607303073	
	Action Type:	ENFORCEMENT	
	Date:	10/08/1987	
	Action:	Notice of Responsibility	
	Global Id:	T0607303073	
	Action Type:	ENFORCEMENT	
	Date:	02/28/2014	
	Action:	Closure/No Further Action Letter	
	Global Id:	T0607303073	
	Action Type:	Other	
	Date:	01/01/1950	
	Action:	Leak Stopped	
	Global Id:	T0607303073	
	Action Type:	RESPONSE	
	Date:	10/28/2011	
	Action:	Monitoring Report - Quarterly - Regulator Responded	
	Global Id:	T0607303073	
	Action Type:	RESPONSE	
	Date:	03/22/2011	
	Action:	Clean Up Fund - 5-Year Review Summary - Regulator Responded	
	Global Id:	T0607303073	
	Action Type:	RESPONSE	
	Date:	12/29/2011	
	Action:	Other Workplan - Regulator Responded	
	Global Id:	T0607303073	
	Action Type:	RESPONSE	
	Date:	05/31/2012	
	Action:	Clean Up Fund - 5-Year Review Summary - Regulator Responded	



MAP FINDINGS  
FOCUS MAP 12

Map ID	Site	Database(s)	EPA ID Number
	<b>ARCO FACILITY #9579 (Continued)</b>		<b>S105690170</b>
	Global Id:	T0607303073	
	Action Type:	RESPONSE	
	Date:	05/01/2012	
	Action:	Clean Up Fund - 5-Year Review Summary - Regulator Responded	
	Global Id:	T0607303073	
	Action Type:	RESPONSE	
	Date:	02/28/2009	
	Action:	Remedial Progress Report	
	Global Id:	T0607303073	
	Action Type:	RESPONSE	
	Date:	03/30/2009	
	Action:	Other Workplan	
	Global Id:	T0607303073	
	Action Type:	RESPONSE	
	Date:	10/22/2012	
	Action:	Monitoring Report - Quarterly	
	Global Id:	T0607303073	
	Action Type:	ENFORCEMENT	
	Date:	08/11/2009	
	Action:	File review	
	Global Id:	T0607303073	
	Action Type:	ENFORCEMENT	
	Date:	07/01/2013	
	Action:	Referral to Regional Board	
	Global Id:	T0607303073	
	Action Type:	RESPONSE	
	Date:	01/16/2013	
	Action:	Remedial Progress Report - Regulator Responded	
	Global Id:	T0607303073	
	Action Type:	RESPONSE	
	Date:	01/25/2013	
	Action:	Request for Closure - Regulator Responded	
	Global Id:	T0607303073	
	Action Type:	RESPONSE	
	Date:	08/03/2009	
	Action:	Clean Up Fund - 5-Year Review Summary	
	Global Id:	T0607303073	
	Action Type:	ENFORCEMENT	
	Date:	05/12/2009	
	Action:	Technical Correspondence / Assistance / Other	
	Global Id:	T0607303073	
	Action Type:	RESPONSE	
	Date:	04/12/2013	
	Action:	Monitoring Report - Quarterly - Regulator Responded	
	Global Id:	T0607303073	
	Action Type:	RESPONSE	

MAP FINDINGS  
FOCUS MAP 12

Map ID	Site	Database(s)	EPA ID Number
--------	------	-------------	---------------

**ARCO FACILITY #9579 (Continued)**

**S105690170**

Date: 04/29/2013  
Action: Pilot Study/ Treatability Report - Regulator Responded

Global Id: T0607303073  
Action Type: RESPONSE  
Date: 04/10/2013  
Action: Remedial Progress Report - Regulator Responded

Global Id: T0607303073  
Action Type: RESPONSE  
Date: 07/31/2010  
Action: Monitoring Report - Quarterly

Global Id: T0607303073  
Action Type: RESPONSE  
Date: 10/31/2010  
Action: Monitoring Report - Quarterly

Global Id: T0607303073  
Action Type: RESPONSE  
Date: 04/30/2010  
Action: Monitoring Report - Quarterly

Global Id: T0607303073  
Action Type: RESPONSE  
Date: 02/01/2010  
Action: Monitoring Report - Quarterly

Global Id: T0607303073  
Action Type: RESPONSE  
Date: 01/31/2011  
Action: Monitoring Report - Quarterly

Global Id: T0607303073  
Action Type: RESPONSE  
Date: 10/30/2008  
Action: Remedial Progress Report

Global Id: T0607303073  
Action Type: ENFORCEMENT  
Date: 03/28/2013  
Action: Technical Correspondence / Assistance / Other

Global Id: T0607303073  
Action Type: RESPONSE  
Date: 07/30/2009  
Action: Monitoring Report - Quarterly

Global Id: T0607303073  
Action Type: RESPONSE  
Date: 10/30/2009  
Action: Monitoring Report - Quarterly

Global Id: T0607303073  
Action Type: RESPONSE  
Date: 01/30/2009  
Action: Monitoring Report - Quarterly

MAP FINDINGS  
FOCUS MAP 12

Map ID	Site	Database(s)	EPA ID Number
	<b>ARCO FACILITY #9579 (Continued)</b>		<b>S105690170</b>
	Global Id:	T0607303073	
	Action Type:	ENFORCEMENT	
	Date:	06/16/2011	
	Action:	Technical Correspondence / Assistance / Other	
	Global Id:	T0607303073	
	Action Type:	ENFORCEMENT	
	Date:	12/20/2011	
	Action:	Technical Correspondence / Assistance / Other	
	Global Id:	T0607303073	
	Action Type:	ENFORCEMENT	
	Date:	02/14/2012	
	Action:	Technical Correspondence / Assistance / Other	
	Global Id:	T0607303073	
	Action Type:	Other	
	Date:	01/01/1950	
	Action:	Leak Began	
	Global Id:	T0607303073	
	Action Type:	RESPONSE	
	Date:	04/30/2009	
	Action:	Monitoring Report - Quarterly	
	Global Id:	T0607303073	
	Action Type:	RESPONSE	
	Date:	04/22/2011	
	Action:	Monitoring Report - Quarterly	
	Global Id:	T0607303073	
	Action Type:	ENFORCEMENT	
	Date:	09/17/2013	
	Action:	Notification - Public Notice of Case Closure	
	Global Id:	T0607303073	
	Action Type:	RESPONSE	
	Date:	07/28/2011	
	Action:	Monitoring Report - Quarterly	
	Global Id:	T0607303073	
	Action Type:	ENFORCEMENT	
	Date:	04/18/2013	
	Action:	Technical Correspondence / Assistance / Other	
	Global Id:	T0607303073	
	Action Type:	ENFORCEMENT	
	Date:	09/17/2013	
	Action:	Notification - Fee Title Owners Notice	
	Global Id:	T0607303073	
	Action Type:	ENFORCEMENT	
	Date:	07/09/2009	
	Action:	Letter - Notice	
	Global Id:	T0607303073	
	Action Type:	Other	

MAP FINDINGS  
FOCUS MAP 12

Map ID	Site	Database(s)	EPA ID Number
--------	------	-------------	---------------

**ARCO FACILITY #9579 (Continued)**

**S105690170**

Date: 01/01/1950  
Action: Leak Discovery

Global Id: T0607303073  
Action Type: ENFORCEMENT  
Date: 04/26/2013  
Action: Technical Correspondence / Assistance / Other

Global Id: T0607303073  
Action Type: ENFORCEMENT  
Date: 04/09/2009  
Action: Technical Correspondence / Assistance / Other

Global Id: T0607303073  
Action Type: Other  
Date: 01/01/1950  
Action: Leak Reported

Region: STATE  
Global Id: T0607300519  
Latitude: 33.1159413  
Longitude: -117.0833553  
Case Type: LUST Cleanup Site  
Status: Completed - Case Closed  
Status Date: 11/30/1993  
Lead Agency: SAN DIEGO COUNTY LOP  
Case Worker: Not reported  
Local Agency: Not reported  
RB Case Number: 9UT1721  
LOC Case Number: H03370-002  
File Location: Local Agency  
Potential Media Affect: Soil  
Potential Contaminants of Concern: Waste Oil / Motor / Hydraulic / Lubricating  
Site History: Not reported

[Click here to access the California GeoTracker records for this facility:](#)

Status History:

Global Id: T0607300519  
Status: Completed - Case Closed  
Status Date: 11/30/1993

Global Id: T0607300519  
Status: Open - Case Begin Date  
Status Date: 06/18/1990

Regulatory Activities:

Global Id: T0607300519  
Action Type: Other  
Date: 01/01/1950  
Action: Leak Began

Global Id: T0607300519  
Action Type: ENFORCEMENT  
Date: 06/18/1990  
Action: Notice of Responsibility

MAP FINDINGS  
FOCUS MAP 12

Map ID      Site      Database(s)      EPA ID Number

---

**ARCO FACILITY #9579 (Continued)**

**S105690170**

Global Id:                    T0607300519  
Action Type:                Other  
Date:                         01/01/1950  
Action:                       Leak Stopped

Global Id:                    T0607300519  
Action Type:                Other  
Date:                         01/01/1950  
Action:                       Leak Discovery

Global Id:                    T0607300519  
Action Type:                Other  
Date:                         01/01/1950  
Action:                       Leak Reported

**SLIC:**

Region:                      STATE  
**Facility Status:**        **Completed - Case Closed**  
Status Date:                01/06/1993  
Global Id:                    T0608133949  
Lead Agency:                SAN DIEGO COUNTY LOP  
Lead Agency Case Number: H03370-004  
Latitude:                    Not reported  
Longitude:                  Not reported  
Case Type:                  Cleanup Program Site  
Case Worker:                Not reported  
Local Agency:               Not reported  
RB Case Number:            Not reported  
File Location:               Local Agency  
Potential Media Affected: Under Investigation  
Potential Contaminants of Concern: Gasoline  
Site History:                Not reported

[Click here to access the California GeoTracker records for this facility:](#)

**SAN DIEGO CO. HMMMD:**

Facility Id:                    216699  
Business Type:              6HK28  
EPA Id Number:              CAL000375021  
APN:                          233-132-13-00  
Last HMMMD Inspection:    07/30/2012  
Permit Status:                OPEN  
Permit Expiration:          12/31/2012  
Facility Owner:              CONVENIENCE RETAILERS, LLC  
Facility Address:             7180 KOLL CENTER PKWY  
Facility City:                PLEASANTON  
Facility State:                CA  
Facility Zip:                  94566  
UST Owner:                    THRIFTY OIL CO  
Handle Regulated Hazmat: Y  
Own Or Operate UST:        Y  
Subject To APSA:            Not reported  
Generate Haz Waste:        Y  
Treat Haz Waste:            Not reported  
Generate Medical Waste:    Not reported

MAP FINDINGS  
FOCUS MAP 12

Map ID      Site      Database(s)      EPA ID Number

---

**ARCO FACILITY #9579 (Continued)**

**S105690170**

UST:

UST Name: UNDERGROUND TANK 103370 T001  
 Last Update: 2012-11-02 14:17:38  
 Permit Number: 216699  
 Tank Type: SINGLE WALL  
 Additional Id: NT2235  
 Capacity Gallons: 12000  
 UST Contents: LEADED  
 Other Content Info: PREMIUM UNLEADED  
 Reg Status: REMOVED  
 Remove Close Date: 2000-11-22 00:00:00  
 Year Installed: 1975-01-01 00:00:00  
 Pipe Type: DOUBLE WALL  
 Delivery System: PRESSURE  
 Monitor Code: 05  
 UST Monitor Method: SW TANK DW PIPE W/ POS SHUTOFF-ALARM ON LLD W/ SIRS:SIR ANALY MONTHLY, TANK TEST BIENNIALY, PIPE TEST ANN 0.1 G/HR OR MO 0.2 G/HR

UST Name: UNDERGROUND TANK 103370 T002  
 Last Update: 2012-11-02 14:17:38  
 Permit Number: 216699  
 Tank Type: SINGLE WALL  
 Additional Id: NT2235  
 Capacity Gallons: 8000  
 UST Contents: REGULAR UNLEADED  
 Other Content Info: REGULAR UNLEADED  
 Reg Status: REMOVED  
 Remove Close Date: 2000-11-22 00:00:00  
 Year Installed: Not reported  
 Pipe Type: DOUBLE WALL  
 Delivery System: PRESSURE  
 Monitor Code: 05  
 UST Monitor Method: SW TANK DW PIPE W/ POS SHUTOFF-ALARM ON LLD W/ SIRS:SIR ANALY MONTHLY, TANK TEST BIENNIALY, PIPE TEST ANN 0.1 G/HR OR MO 0.2 G/HR

UST Name: UNDERGROUND TANK 103370 T003  
 Last Update: 2012-11-02 14:17:38  
 Permit Number: 216699  
 Tank Type: SINGLE WALL  
 Additional Id: NT2235  
 Capacity Gallons: 10000  
 UST Contents: REGULAR UNLEADED  
 Other Content Info: REGULAR UNLEADED  
 Reg Status: REMOVED  
 Remove Close Date: 2000-11-22 00:00:00  
 Year Installed: Not reported  
 Pipe Type: DOUBLE WALL  
 Delivery System: PRESSURE  
 Monitor Code: 05  
 UST Monitor Method: SW TANK DW PIPE W/ POS SHUTOFF-ALARM ON LLD W/ SIRS:SIR ANALY MONTHLY, TANK TEST BIENNIALY, PIPE TEST ANN 0.1 G/HR OR MO 0.2 G/HR

UST Name: UNDERGROUND TANK 103370 T004  
 Last Update: 2012-11-02 14:17:38  
 Permit Number: 216699  
 Tank Type: SINGLE WALL  
 Additional Id: NT2235

MAP FINDINGS  
FOCUS MAP 12

Map ID	Site	Database(s)	EPA ID Number
--------	------	-------------	---------------

**ARCO FACILITY #9579 (Continued)**

**S105690170**

Capacity Gallons: 8000  
 UST Contents: REGULAR UNLEADED  
 Other Content Info: REGULAR UNLEADED  
 Reg Status: REMOVED  
 Remove Close Date: 2000-11-22 00:00:00  
 Year Installed: Not reported  
 Pipe Type: DOUBLE WALL  
 Delivery System: SUCTION  
 Monitor Code: 05  
 UST Monitor Method: SW TANK DW PIPE W/ POS SHUTOFF-ALARM ON LLD W/ SIRS:SIR ANALY MONTHLY, TANK TEST BIENNIALY, PIPE TEST ANN 0.1 G/HR OR MO 0.2 G/HR

UST Name: UNDERGROUND TANK 103370 T005  
 Last Update: 2012-11-02 14:17:38  
 Permit Number: 216699  
 Tank Type: SINGLE WALL  
 Additional Id: 123-10  
 Capacity Gallons: 550  
 UST Contents: Not reported  
 Other Content Info: WASTE OIL  
 Reg Status: REMOVED  
 Remove Close Date: 1990-06-18 00:00:00  
 Year Installed: Not reported  
 Pipe Type: Not reported  
 Delivery System: Not reported  
 Monitor Code: 07  
 UST Monitor Method: SW TANK SW PRESSURE PIPE W/RESTRICTIVE LLD W/DAILY RECONCILIATION OR WEEKLY GAUGING: TANK AND PIPE TEST ANNUALLY

UST Name: UNDERGROUND TANK 103370 T006  
 Last Update: 2012-11-02 14:17:38  
 Permit Number: 216699  
 Tank Type: DOUBLE WALL  
 Additional Id: NT2235, RT2851/RT3205/RT3483/RT4390/RT5675  
 Capacity Gallons: 20000  
 UST Contents: REGULAR UNLEADED  
 Other Content Info: REGULAR UNLEADED  
 Reg Status: ACTIVE  
 Remove Close Date: Not reported  
 Year Installed: 2000-01-01 00:00:00  
 Pipe Type: DOUBLE WALL  
 Delivery System: PRESSURE  
 Monitor Code: 31A  
 UST Monitor Method: DW TANK, DW PRESSURIZED PIPE W/ DRY TANK ANNULAR; POSITIVE SHUT-OFF & FAILSAFE, 3.0LLD; UDC W/ POSITIVE SHUT-OFF

UST Name: UNDERGROUND TANK 103370 T007  
 Last Update: 2012-11-02 14:17:38  
 Permit Number: 216699  
 Tank Type: DOUBLE WALL  
 Additional Id: NT2235, RT2851/RT3205/RT3483/RT4390/RT5675  
 Capacity Gallons: 12000  
 UST Contents: PREMIUM UNLEADED  
 Other Content Info: PREMIUM UNLEADED  
 Reg Status: ACTIVE  
 Remove Close Date: Not reported  
 Year Installed: 2000-01-01 00:00:00

MAP FINDINGS  
FOCUS MAP 12

Map ID Site Database(s) EPA ID Number

**ARCO FACILITY #9579 (Continued)**

**S105690170**

Pipe Type: DOUBLE WALL  
 Delivery System: PRESSURE  
 Monitor Code: 31A  
 UST Monitor Method: DW TANK, DW PRESSURIZED PIPE W/ DRY TANK ANNULAR; POSITIVE SHUT-OFF & FAILSAFE, 3.0LLD; UDC W/ POSITIVE SHUT-OFF

Active Permits:

Facility Id: 216699  
 Update Date: 11/02/2012  
 Case Number: Not reported  
 Name: WASTE 134 AQUEOUS SOL'N W/LESS 10% ORG  
 Other Information: WASTE GASOLINE- WATER MIX  
 Material Waste: Waste  
 Hazardous Categories 1: Not reported  
 Hazardous Categories 2: Not reported

Facility Id: 216699  
 Update Date: 11/02/2012  
 Case Number: Not reported  
 Name: SUPER UNLEADED  
 Other Information: UNDERGROUND TANK 103370 T007  
 Material Waste: Material  
 Hazardous Categories 1: FIRE  
 Hazardous Categories 2: Not reported

Facility Id: 216699  
 Update Date: 11/02/2012  
 Case Number: Not reported  
 Name: WASTE 352 ORGANIC SOLIDS (OTHER)  
 Other Information: GAS FILTERS  
 Material Waste: Waste  
 Hazardous Categories 1: Not reported  
 Hazardous Categories 2: Not reported

Facility Id: 216699  
 Update Date: 11/02/2012  
 Case Number: Not reported  
 Name: REGULAR UNLEADED  
 Other Information: UNDERGROUND TANK 103370 T006  
 Material Waste: Material  
 Hazardous Categories 1: FIRE  
 Hazardous Categories 2: Not reported

SAN DIEGO CO. SAM:

Case Number: H03370-001  
 Agency: DEH Site Assessment & Mitigation  
**Funding: LOP - State Fund**  
 Facility Type: Drinking Water Aquifer Impacted  
 Facility Status: Remedial Action (Clean-Up)  
 Date: 2/2/2010  
 Date Began: 9/24/1987

Case Number: H03370-002  
 Agency: DEH Site Assessment & Mitigation  
**Funding: LOP - Federal Fund**



MAP FINDINGS  
FOCUS MAP 12

Map ID Site Database(s) EPA ID Number

**ARCO FACILITY #9579 (Continued)**

**S105690170**

Facility Type: Soils Only  
 Facility Status: Closed Case  
 Date: 11/30/1993  
 Date Began: 6/18/1990

Case Number: H03370-003  
 Agency: DEH Site Assessment & Mitigation  
**Funding: LOP - State Fund**  
 Facility Type: Drinking Water Aquifer Impacted  
 Facility Status: Preliminary Assessment  
 Date: 2/2/2010  
 Date Began: 9/15/1992

Case Number: H03370-004  
 Agency: DEH Site Assessment & Mitigation  
**Funding: Non Billable**  
 Facility Type: Failed Integrity Test  
 Facility Status: Closed Case  
 Date: 1/6/1993  
 Date Began: 9/15/1992

75

**HAN'S PETROLEUM & SERVICE**  
**445 W 5TH AVE**  
**ESCONDIDO, CA 92025**

**LUST S104397532**  
**SWEEPS UST N/A**

LUST REG 9:  
 Region: 9  
 Status: Preliminary site assessment underway  
 Case Number: 9UT536  
 Local Case: H05757-001  
 Substance: Unleaded Gasoline  
 Qty Leaked: 0  
 Abate Method: Not reported  
 Local Agency: San Diego  
 How Found: Inventory Control  
 How Stopped: Repair Piping  
 Source: Piping  
 Cause: Structure Failure  
 Lead Agency: Local Agency  
 Case Type: Aquifer affected  
 Date Found: 12/28/1984  
 Date Stopped: 12/28/1984  
 Confirm Date: 12/28/1984  
 Submit Workplan: Not reported  
 Prelim Assess: 02/20/1985  
 Desc Pollution: Not reported  
 Remed Plan: / /  
 Remed Action: Not reported  
 Began Monitor: Not reported  
 Release Date: 12/28/1984  
 Enforce Date: Not reported  
 Closed Date: Not reported  
 Enforce Type: Not reported  
 Pilot Program: LOP  
 Basin Number: 905.32  
 GW Depth: Not reported  
 Beneficial Use: Municipal groundwater use  
 NPDES Number: Not reported

MAP FINDINGS  
FOCUS MAP 12

Map ID Site Database(s) EPA ID Number

---

**HAN'S PETROLEUM & SERVICE (Continued)**

**S104397532**

Priority: 1B  
File Dispn: Not reported  
Interim Remedial Actions: Yes  
Cleanup and Abatement order Number: Not reported  
Waste Discharge Requirement Number: Not reported

**SWEEPS UST:**

Status: Active  
Comp Number: 5757  
Number: 9  
Board Of Equalization: 44-022295  
Referral Date: Not reported  
Action Date: 06-26-92  
Created Date: 02-29-88  
Owner Tank Id: Not reported  
SWRCB Tank Id: 37-000-005757-000001  
Tank Status: A  
Capacity: 10000  
Active Date: Not reported  
Tank Use: M.V. FUEL  
STG: P  
Content: REG UNLEADED  
Number Of Tanks: 4

Status: Active  
Comp Number: 5757  
Number: 9  
Board Of Equalization: 44-022295  
Referral Date: Not reported  
Action Date: 06-26-92  
Created Date: 02-29-88  
Owner Tank Id: Not reported  
SWRCB Tank Id: 37-000-005757-000002  
Tank Status: A  
Capacity: 10000  
Active Date: Not reported  
Tank Use: M.V. FUEL  
STG: P  
Content: OTHER  
Number Of Tanks: Not reported

Status: Active  
Comp Number: 5757  
Number: 9  
Board Of Equalization: 44-022295  
Referral Date: Not reported  
Action Date: 06-26-92  
Created Date: 02-29-88  
Owner Tank Id: Not reported  
SWRCB Tank Id: 37-000-005757-000003  
Tank Status: A  
Capacity: 10000  
Active Date: Not reported  
Tank Use: M.V. FUEL  
STG: P  
Content: REG UNLEADED  
Number Of Tanks: Not reported

MAP FINDINGS  
FOCUS MAP 12

Map ID Site Database(s) EPA ID Number

**HAN'S PETROLEUM & SERVICE (Continued)**

**S104397532**

Status: Active  
 Comp Number: 5757  
 Number: 9  
 Board Of Equalization: 44-022295  
 Referral Date: Not reported  
 Action Date: 06-26-92  
 Created Date: 02-29-88  
 Owner Tank Id: Not reported  
 SWRCB Tank Id: 37-000-005757-000004  
 Tank Status: A  
 Capacity: 500  
 Active Date: Not reported  
 Tank Use: PETROLEUM  
 STG: W  
 Content: Not reported  
 Number Of Tanks: Not reported

75

**445 W 5TH AVE  
 ESCONDIDO, CA 92025**

**EDR US Hist Auto Stat 1015499863  
 N/A**

EDR Historical Auto Stations:

Name: ESCONDIDO HANS SERVICE STATION  
 Year: 1999  
 Address: 445 W 5TH AVE

Name: ESCONDIDO HANS SERVICE STATION  
 Year: 2000  
 Address: 445 W 5TH AVE

Name: ESCONDIDO HANS AUTO SERVICE  
 Year: 2001  
 Address: 445 W 5TH AVE

Name: ESCONDIDO HANS AUTO SERVICE  
 Year: 2002  
 Address: 445 W 5TH AVE

Name: HANS USPETROLEUM & SERVICES  
 Year: 2003  
 Address: 445 W 5TH AVE

Name: HANSS US PETROLEUM SERVICE  
 Year: 2005  
 Address: 445 W 5TH AVE

Name: HANS AUTO SERVICE  
 Year: 2006  
 Address: 445 W 5TH AVE

Name: HANS AUTO SERVICE  
 Year: 2007  
 Address: 445 W 5TH AVE

Name: HANS AUTO SERVICE  
 Year: 2008  
 Address: 445 W 5TH AVE

MAP FINDINGS  
FOCUS MAP 12

Map ID	Site	Database(s)	EPA ID Number
--------	------	-------------	---------------

(Continued)

1015499863

Name: HANS AUTO SERVICE  
Year: 2009  
Address: 445 W 5TH AVE

Name: HANS AUTO SERVICE  
Year: 2011  
Address: 445 W 5TH AVE

Name: HANS AUTO SERVICE  
Year: 2012  
Address: 445 W 5TH AVE

75 **BMA SERVICE CENTER**  
**445 5TH**  
**ESCONDIDO, CA 92025**

**HIST CORTESE** **S101301667**  
**N/A**

HIST CORTESE:  
Region: CORTESE  
Facility County Code: 37  
Reg By: LTNKA  
Reg Id: 9UT536

75 **HAN'S US PETROLEUM & SERVICE**  
**445 W 05TH AV**  
**ESCONDIDO, CA 92025**

**LUST** **U003971547**  
**UST** **N/A**  
**SAN DIEGO CO. SAM**

LUST:  
Region: STATE  
Global Id: T0607302828  
Latitude: 33.1154143059635  
Longitude: -117.08368062973  
Case Type: LUST Cleanup Site  
Status: Open - Site Assessment  
Status Date: 09/01/2009  
Lead Agency: SAN DIEGO RWQCB (REGION 9)  
Case Worker: SM  
Local Agency: Not reported  
RB Case Number: 9UT536  
LOC Case Number: Not reported  
File Location: Local Agency  
Potential Media Affect: Aquifer used for drinking water supply  
Potential Contaminants of Concern: Gasoline  
Site History: According to information provided to DEH, the USTs at the site were installed in 1960. On December 28, 1984 the UST operator reported a broken elbow where an estimated 3,000 gallons leaked from the UST system. At least four other unauthorized releases have also been alleged. Over the past 25 years, several borings and monitoring wells have been installed at the site. Liquid-phase hydrocarbons (LPH) have been detected at the site at a thickness up to 3.6 feet and LPH bailing has been conducted sporadically over the years. Based on existing information, dissolved-phase hydrocarbons appear to be migrating offsite to the south across 5th avenue. The RP has been directed to finish site assessment activities and prepare and implement an IRAP.

MAP FINDINGS  
FOCUS MAP 12

Map ID      Site      Database(s)      EPA ID Number

---

**HAN'S US PETROLEUM & SERVICE (Continued)**

**U003971547**

[Click here to access the California GeoTracker records for this facility:](#)

**Contact:**

Global Id: T0607302828  
Contact Type: Regional Board Caseworker  
Contact Name: SEAN MCCLAIN  
Organization Name: SAN DIEGO RWQCB (REGION 9)  
Address: 2375 NORTHSIDE DRIVE, SUITE 100  
City: SAN DIEGO  
Email: smcclain@waterboards.ca.gov  
Phone Number: 6195213374

**Status History:**

Global Id: T0607302828  
Status: Open - Case Begin Date  
Status Date: 12/28/1984

Global Id: T0607302828  
Status: Open - Remediation  
Status Date: 01/31/1994

Global Id: T0607302828  
Status: Open - Site Assessment  
Status Date: 09/01/2009

**Regulatory Activities:**

Global Id: T0607302828  
Action Type: ENFORCEMENT  
Date: 04/26/2013  
Action: Technical Correspondence / Assistance / Other

Global Id: T0607302828  
Action Type: ENFORCEMENT  
Date: 06/15/2011  
Action: Technical Correspondence / Assistance / Other

Global Id: T0607302828  
Action Type: ENFORCEMENT  
Date: 02/14/2012  
Action: Technical Correspondence / Assistance / Other

Global Id: T0607302828  
Action Type: REMEDIATION  
Date: 01/01/1950  
Action: Free Product Removal

Global Id: T0607302828  
Action Type: RESPONSE  
Date: 12/24/2013  
Action: Clean Up Fund - 5-Year Review Summary

Global Id: T0607302828  
Action Type: RESPONSE  
Date: 02/10/2011  
Action: Clean Up Fund - 5-Year Review Summary - Regulator Responded

MAP FINDINGS  
FOCUS MAP 12

Map ID	Site	Database(s)	EPA ID Number
--------	------	-------------	---------------

**HAN'S US PETROLEUM & SERVICE (Continued)**

**U003971547**

Global Id:	T0607302828
Action Type:	RESPONSE
Date:	05/17/2011
Action:	Soil and Water Investigation Workplan - Regulator Responded
Global Id:	T0607302828
Action Type:	ENFORCEMENT
Date:	02/01/2011
Action:	Technical Correspondence / Assistance / Other
Global Id:	T0607302828
Action Type:	RESPONSE
Date:	07/05/2012
Action:	Monitoring Report - Quarterly
Global Id:	T0607302828
Action Type:	RESPONSE
Date:	07/06/2012
Action:	Monitoring Report - Quarterly
Global Id:	T0607302828
Action Type:	ENFORCEMENT
Date:	08/31/1987
Action:	Notice of Responsibility
Global Id:	T0607302828
Action Type:	ENFORCEMENT
Date:	02/04/2010
Action:	Technical Correspondence / Assistance / Other
Global Id:	T0607302828
Action Type:	Other
Date:	01/01/1950
Action:	Leak Stopped
Global Id:	T0607302828
Action Type:	RESPONSE
Date:	09/29/2011
Action:	Monitoring Report - Quarterly - Regulator Responded
Global Id:	T0607302828
Action Type:	RESPONSE
Date:	09/29/2011
Action:	Remedial Progress Report - Regulator Responded
Global Id:	T0607302828
Action Type:	RESPONSE
Date:	02/06/2012
Action:	Clean Up Fund - 5-Year Review Summary - Regulator Responded
Global Id:	T0607302828
Action Type:	RESPONSE
Date:	02/06/2012
Action:	Clean Up Fund - 5-Year Review Summary - Regulator Responded
Global Id:	T0607302828
Action Type:	RESPONSE

MAP FINDINGS  
FOCUS MAP 12

Map ID	Site	Database(s)	EPA ID Number
--------	------	-------------	---------------

**HAN'S US PETROLEUM & SERVICE (Continued)**

**U003971547**

Date: 03/26/2012  
Action: Monitoring Report - Quarterly - Regulator Responded

Global Id: T0607302828  
Action Type: RESPONSE  
Date: 06/12/2009  
Action: Other Report / Document

Global Id: T0607302828  
Action Type: ENFORCEMENT  
Date: 06/14/2011  
Action: Technical Correspondence / Assistance / Other

Global Id: T0607302828  
Action Type: ENFORCEMENT  
Date: 02/01/2011  
Action: Technical Correspondence / Assistance / Other

Global Id: T0607302828  
Action Type: ENFORCEMENT  
Date: 02/05/2013  
Action: Letter - Notice

Global Id: T0607302828  
Action Type: RESPONSE  
Date: 12/31/2012  
Action: Monitoring Report - Quarterly - Regulator Responded

Global Id: T0607302828  
Action Type: RESPONSE  
Date: 07/06/2010  
Action: Interim Remedial Action Plan

Global Id: T0607302828  
Action Type: RESPONSE  
Date: 09/07/2010  
Action: Soil and Water Investigation Workplan

Global Id: T0607302828  
Action Type: RESPONSE  
Date: 02/14/2013  
Action: Correspondence

Global Id: T0607302828  
Action Type: RESPONSE  
Date: 03/03/2011  
Action: Monitoring Report - Quarterly

Global Id: T0607302828  
Action Type: RESPONSE  
Date: 11/03/2010  
Action: Monitoring Report - Quarterly

Global Id: T0607302828  
Action Type: RESPONSE  
Date: 05/24/2010  
Action: Monitoring Report - Quarterly

MAP FINDINGS  
FOCUS MAP 12

Map ID	Site	Database(s)	EPA ID Number
--------	------	-------------	---------------

**HAN'S US PETROLEUM & SERVICE (Continued)**

**U003971547**

Global Id: T0607302828  
Action Type: RESPONSE  
Date: 12/31/2010  
Action: Monitoring Report - Quarterly

Global Id: T0607302828  
Action Type: RESPONSE  
Date: 09/07/2010  
Action: Monitoring Report - Quarterly

Global Id: T0607302828  
Action Type: RESPONSE  
Date: 05/25/2010  
Action: Monitoring Report - Quarterly

Global Id: T0607302828  
Action Type: RESPONSE  
Date: 06/12/2009  
Action: Other Report / Document

Global Id: T0607302828  
Action Type: RESPONSE  
Date: 09/30/2009  
Action: Interim Remedial Action Plan

Global Id: T0607302828  
Action Type: RESPONSE  
Date: 06/12/2009  
Action: Other Report / Document

Global Id: T0607302828  
Action Type: RESPONSE  
Date: 06/08/2009  
Action: Other Report / Document

Global Id: T0607302828  
Action Type: RESPONSE  
Date: 10/30/2008  
Action: Monitoring Report - Quarterly

Global Id: T0607302828  
Action Type: RESPONSE  
Date: 07/30/2009  
Action: Monitoring Report - Quarterly

Global Id: T0607302828  
Action Type: RESPONSE  
Date: 02/22/2011  
Action: Monitoring Report - Quarterly

Global Id: T0607302828  
Action Type: RESPONSE  
Date: 04/18/2011  
Action: Monitoring Report - Quarterly

Global Id: T0607302828  
Action Type: RESPONSE



MAP FINDINGS  
FOCUS MAP 12

Map ID	Site	Database(s)	EPA ID Number
	<b>HAN'S US PETROLEUM &amp; SERVICE (Continued)</b>		<b>U003971547</b>
	Date: 04/15/2013 Action: Correspondence		
	Global Id: T0607302828 Action Type: ENFORCEMENT Date: 09/01/2009 Action: Technical Correspondence / Assistance / Other		
	Global Id: T0607302828 Action Type: ENFORCEMENT Date: 11/13/2009 Action: Technical Correspondence / Assistance / Other		
	Global Id: T0607302828 Action Type: ENFORCEMENT Date: 11/28/2011 Action: Technical Correspondence / Assistance / Other		
	Global Id: T0607302828 Action Type: Other Date: 01/01/1950 Action: Leak Began		
	Global Id: T0607302828 Action Type: RESPONSE Date: 09/30/2009 Action: Site Assessment Report		
	Global Id: T0607302828 Action Type: RESPONSE Date: 10/30/2009 Action: Monitoring Report - Quarterly		
	Global Id: T0607302828 Action Type: RESPONSE Date: 07/01/2011 Action: Monitoring Report - Quarterly		
	Global Id: T0607302828 Action Type: RESPONSE Date: 04/26/2013 Action: Site Assessment Report		
	Global Id: T0607302828 Action Type: ENFORCEMENT Date: 07/01/2013 Action: Referral to Regional Board		
	Global Id: T0607302828 Action Type: ENFORCEMENT Date: 07/02/2012 Action: Technical Correspondence / Assistance / Other		
	Global Id: T0607302828 Action Type: RESPONSE Date: 07/01/2011 Action: Interim Remedial Action Report		

MAP FINDINGS  
FOCUS MAP 12

Map ID	Site	Database(s)	EPA ID Number
--------	------	-------------	---------------

**HAN'S US PETROLEUM & SERVICE (Continued)**

**U003971547**

Global Id: T0607302828  
Action Type: ENFORCEMENT  
Date: 07/09/2009  
Action: Letter - Notice

Global Id: T0607302828  
Action Type: Other  
Date: 01/01/1950  
Action: Leak Discovery

Global Id: T0607302828  
Action Type: Other  
Date: 01/01/1950  
Action: Leak Reported

UST:

Facility ID: H05757  
Latitude: 33.1166497  
Longitude: -117.0822013  
Permitting AgencySAN DIEGO COUNTY

SAN DIEGO CO. SAM:

Case Number: H05757-001  
Agency: DEH Site Assessment & Mitigation  
**Funding: LOP - State Fund**  
Facility Type: Drinking Water Aquifer Impacted  
Facility Status: Remedial Investigation  
Date: 2/2/2010  
Date Began: 12/28/1984

75	<b>SAN DIEGO CONS GAS AND ELECTRIC GAS AND ELECTRIC PLANT S. SPRUCE AND W 3RD STREETS ESCONDIDO, CA 92025</b>	<b>EDR MGP</b>	<b>1008407675 N/A</b>
----	-----------------------------------------------------------------------------------------------------------------------	----------------	---------------------------

Manufactured Gas Plants:  
No additional information available

75	<b>SAN DIEGO PIPE &amp; SUPPLY 765 W 3RD AVE ESCONDIDO, CA 92025</b>	<b>SWEEPS UST</b>	<b>S106931789 N/A</b>
----	------------------------------------------------------------------------------	-------------------	---------------------------

SWEEPS UST:  
Status: Not reported  
Comp Number: 6243  
Number: Not reported  
Board Of Equalization: Not reported  
Referral Date: Not reported  
Action Date: Not reported  
Created Date: Not reported  
Owner Tank Id: Not reported  
SWRCB Tank Id: 37-000-006243-000001  
Tank Status: Not reported

MAP FINDINGS  
FOCUS MAP 12

Map ID	Site	Database(s)	EPA ID Number
--------	------	-------------	---------------

**SAN DIEGO PIPE & SUPPLY (Continued)**

**S106931789**

Capacity: 1000  
Active Date: Not reported  
Tank Use: M.V. FUEL  
STG: PRODUCT  
Content: LEADED  
Number Of Tanks: 1

**75 5TH & PINE (VACANT LOT)  
505 W 05TH AV  
ESCONDIDO, CA 92025**

**SLIC  
San Diego Co. HMMD  
SAN DIEGO CO. SAM**

**S104399911  
N/A**

**SLIC:**

Region: STATE  
**Facility Status: Completed - Case Closed**  
Status Date: 06/10/1997  
Global Id: T0608144348  
Lead Agency: SAN DIEGO COUNTY LOP  
Lead Agency Case Number: H36820-001  
Latitude: Not reported  
Longitude: Not reported  
Case Type: Cleanup Program Site  
Case Worker: Not reported  
Local Agency: Not reported  
RB Case Number: Not reported  
File Location: Local Agency  
Potential Media Affected: Soil  
Potential Contaminants of Concern: Gasoline  
Site History: Not reported

[Click here to access the California GeoTracker records for this facility:](#)

**SAN DIEGO CO. HMMD:**

Facility Id: 136820  
Business Type: Not reported  
EPA Id Number: Not reported  
APN: DEH-136820  
Last HMMD Inspection: Not reported  
Permit Status: INAC  
Permit Expiration: Not reported  
Facility Owner: HANSON COMMERCIAL REALTY INC  
Facility Address: 657 N ESCONDIDO BL  
Facility City: ESCONDIDO  
Facility State: CA  
Facility Zip: 92025-  
UST Owner: Not reported  
Handle Regulated Hazmat: Not reported  
Own Or Operate UST: Not reported  
Subject To APSA: Not reported  
Generate Haz Waste: Not reported  
Treat Haz Waste: Not reported  
Generate Medical Waste: Not reported

**UST:**

UST Name: UNDERGROUND TANK 136820 T001  
Last Update: 2012-11-02 14:17:38  
Permit Number: 136820  
Tank Type: SINGLE WALL  
Additional Id: AT3986

MAP FINDINGS  
FOCUS MAP 12

Map ID Site Database(s) EPA ID Number

**5TH & PINE (VACANT LOT) (Continued)**

**S104399911**

Capacity Gallons: 550  
 UST Contents: Not reported  
 Other Content Info: WASTE OIL  
 Reg Status: REMOVED  
 Remove Close Date: 1998-01-28 00:00:00  
 Year Installed: Not reported  
 Pipe Type: Not reported  
 Delivery System: Not reported  
 Monitor Code: 90  
 UST Monitor Method: NO MONITORING ALTERNATIVE SELECTED. VERIFY AND ENTER MONITORING ALTERNATIVE DURING INSPECTION.

SAN DIEGO CO. SAM:

Case Number: H36820-001  
 Agency: DEH Site Assessment & Mitigation  
**Funding: Private - VAP**  
 Facility Type: Soils Only  
 Facility Status: Closed Case  
 Date: 6/10/1997  
 Date Began: Not reported

**75 BUDGET TRADE & GAS  
 510 W 5TH AVE  
 ESCONDIDO, CA 92025**

**SWEEPS UST S106923632  
 N/A**

SWEEPS UST:

Status: Not reported  
 Comp Number: 20329  
 Number: Not reported  
 Board Of Equalization: 44-023182  
 Referral Date: Not reported  
 Action Date: Not reported  
 Created Date: Not reported  
 Owner Tank Id: Not reported  
 SWRCB Tank Id: 37-000-020329-000001  
 Tank Status: Not reported  
 Capacity: 8000  
 Active Date: Not reported  
 Tank Use: M.V. FUEL  
 STG: PRODUCT  
 Content: OTHER  
 Number Of Tanks: 4

Status: Not reported  
 Comp Number: 20329  
 Number: Not reported  
 Board Of Equalization: 44-023182  
 Referral Date: Not reported  
 Action Date: Not reported  
 Created Date: Not reported  
 Owner Tank Id: Not reported  
 SWRCB Tank Id: 37-000-020329-000002  
 Tank Status: Not reported  
 Capacity: 10000  
 Active Date: Not reported  
 Tank Use: M.V. FUEL

MAP FINDINGS  
FOCUS MAP 12

Map ID Site Database(s) EPA ID Number

**BUDGET TRADE & GAS (Continued)**

**S106923632**

STG:	PRODUCT
Content:	LEADED
Number Of Tanks:	Not reported
Status:	Not reported
Comp Number:	20329
Number:	Not reported
Board Of Equalization:	44-023182
Referral Date:	Not reported
Action Date:	Not reported
Created Date:	Not reported
Owner Tank Id:	Not reported
SWRCB Tank Id:	37-000-020329-000003
Tank Status:	Not reported
Capacity:	6000
Active Date:	Not reported
Tank Use:	M.V. FUEL
STG:	PRODUCT
Content:	REG UNLEADED
Number Of Tanks:	Not reported
Status:	Not reported
Comp Number:	20329
Number:	Not reported
Board Of Equalization:	44-023182
Referral Date:	Not reported
Action Date:	Not reported
Created Date:	Not reported
Owner Tank Id:	Not reported
SWRCB Tank Id:	37-000-020329-000004
Tank Status:	Not reported
Capacity:	10000
Active Date:	Not reported
Tank Use:	M.V. FUEL
STG:	PRODUCT
Content:	REG UNLEADED
Number Of Tanks:	Not reported
Status:	Active
Comp Number:	20329
Number:	9
Board Of Equalization:	44-023182
Referral Date:	Not reported
Action Date:	06-26-92
Created Date:	02-29-88
Owner Tank Id:	Not reported
SWRCB Tank Id:	37-000-020329-000005
Tank Status:	A
Capacity:	10000
Active Date:	Not reported
Tank Use:	M.V. FUEL
STG:	P
Content:	REG UNLEADED
Number Of Tanks:	4
Status:	Active
Comp Number:	20329

MAP FINDINGS  
FOCUS MAP 12

Map ID      Site      Database(s)      EPA ID Number

---

**BUDGET TRADE & GAS (Continued)**

**S106923632**

Number: 9  
Board Of Equalization: 44-023182  
Referral Date: Not reported  
Action Date: 06-26-92  
Created Date: 02-29-88  
Owner Tank Id: Not reported  
SWRCB Tank Id: 37-000-020329-000006  
Tank Status: A  
Capacity: 10000  
Active Date: Not reported  
Tank Use: M.V. FUEL  
STG: P  
Content: REG UNLEADED  
Number Of Tanks: Not reported

Status: Active  
Comp Number: 20329  
Number: 9  
Board Of Equalization: 44-023182  
Referral Date: Not reported  
Action Date: 06-26-92  
Created Date: 02-29-88  
Owner Tank Id: Not reported  
SWRCB Tank Id: 37-000-020329-000007  
Tank Status: A  
Capacity: 10000  
Active Date: Not reported  
Tank Use: M.V. FUEL  
STG: P  
Content: LEADED  
Number Of Tanks: Not reported

Status: Active  
Comp Number: 20329  
Number: 9  
Board Of Equalization: 44-023182  
Referral Date: Not reported  
Action Date: 06-26-92  
Created Date: 02-29-88  
Owner Tank Id: Not reported  
SWRCB Tank Id: 37-000-020329-000008  
Tank Status: A  
Capacity: 10000  
Active Date: Not reported  
Tank Use: M.V. FUEL  
STG: P  
Content: REG UNLEADED  
Number Of Tanks: Not reported

MAP FINDINGS  
FOCUS MAP 12

Map ID      Site      Database(s)      EPA ID Number

---

75      **510 W 5TH AVE**      EDR US Hist Auto Stat      1015530934  
**ESCONDIDO, CA 92025**                N/A

EDR Historical Auto Stations:

Name: CALIFORNIA SUPER GAS  
Year: 2007  
Address: 510 W 5TH AVE

Name: CALIFORNIA SUPER GAS  
Year: 2008  
Address: 510 W 5TH AVE

Name: CALIFORNIA SUPER GAS  
Year: 2009  
Address: 510 W 5TH AVE

Name: CALIFORNIA SUPER GAS  
Year: 2010  
Address: 510 W 5TH AVE

Name: CALIFORNIA SUPER GAS  
Year: 2011  
Address: 510 W 5TH AVE

Name: CALIFORNIA SUPER GAS  
Year: 2012  
Address: 510 W 5TH AVE

---

75      **BUDGET TRADE AND GAS \***      HIST CORTESE      S101301668  
**510 5TH AVE W**      LUST      N/A  
**ESCONDIDO, CA 92025**

HIST CORTESE:

Region: CORTESE  
Facility County Code: 37  
Reg By: LTNKA  
Reg Id: 9UT2661

LUST REG 9:

Region: 9  
Status: Pollution Characterization  
Case Number: 9UT2661  
Local Case: H20329-001  
Substance: Gasoline  
Qty Leaked: Not reported  
Abate Method: Not reported  
Local Agency: San Diego  
How Found: Subsurface Monitoring  
How Stopped: Not reported  
Source: Unknown  
Cause: Unknown  
Lead Agency: Regional Board  
Case Type: Aquifer affected  
Date Found: 10/11/1989  
Date Stopped: / /  
Confirm Date: 10/11/1989  
Submit Workplan: Not reported  
Prelim Assess: 10/09/1989

MAP FINDINGS  
FOCUS MAP 12

Map ID	Site	Database(s)	EPA ID Number
--------	------	-------------	---------------

**BUDGET TRADE AND GAS \* (Continued)**

**S101301668**

Desc Pollution: 11/7/00  
 Remed Plan: / /  
 Remed Action: Not reported  
 Began Monitor: Not reported  
 Release Date: 10/11/1989  
 Enforce Date: 10/1/90  
 Closed Date: Not reported  
 Enforce Type: Cleanup and Abatement Orders  
 Pilot Program: LOP  
 Basin Number: 904.62  
 GW Depth: Not reported  
 Beneficial Use: MUNBU  
 NPDES Number: Not reported  
 Priority: 1B  
 File Dispn: Not reported  
 Interim Remedial Actions: No  
 Cleanup and Abatement order Number: 90-59  
 Waste Discharge Requirement Number: Not reported

75

**BUDGET GAS  
510 5TH AV W  
ESCONDIDO, CA 92025**

**LUST S109280729  
ENF N/A  
EMI**

**LUST:**

Region: STATE  
 Global Id: T0607301409  
 Latitude: 33.1154098128783  
 Longitude: -117.085008323193  
 Case Type: LUST Cleanup Site  
 Status: Completed - Case Closed  
 Status Date: 08/03/2009  
 Lead Agency: SAN DIEGO RWQCB (REGION 9)  
 Case Worker: SJP  
 Local Agency: Not reported  
 RB Case Number: 9UT2661  
 LOC Case Number: H20329-001  
 File Location: Regional Board  
 Potential Media Affect: Aquifer used for drinking water supply  
 Potential Contaminants of Concern: Diesel, Gasoline  
 Site History: Not reported

Click here to access the California GeoTracker records for this facility:

**Contact:**

Global Id: T0607301409  
 Contact Type: Regional Board Caseworker  
 Contact Name: SUE J. PEASE  
 Organization Name: SAN DIEGO RWQCB (REGION 9)  
 Address: 2375 NORTHSIDE DRIVE, SUITE 100  
 City: SAN DIEGO  
 Email: spease@waterboards.ca.gov  
 Phone Number: 6195215895

**Status History:**

Global Id: T0607301409  
 Status: Open - Verification Monitoring  
 Status Date: 07/20/2000



MAP FINDINGS  
FOCUS MAP 12

Map ID	Site	Database(s)	EPA ID Number
	<b>BUDGET GAS (Continued)</b>		<b>S109280729</b>
	Global Id: T0607301409 Status: Open - Verification Monitoring Status Date: 01/30/2001		
	Global Id: T0607301409 Status: Open - Verification Monitoring Status Date: 03/06/2001		
	Global Id: T0607301409 Status: Open - Verification Monitoring Status Date: 04/03/2001		
	Global Id: T0607301409 Status: Open - Verification Monitoring Status Date: 05/10/2001		
	Global Id: T0607301409 Status: Open - Verification Monitoring Status Date: 06/13/2001		
	Global Id: T0607301409 Status: Open - Verification Monitoring Status Date: 07/10/2001		
	Global Id: T0607301409 Status: Open - Verification Monitoring Status Date: 07/30/2001		
	Global Id: T0607301409 Status: Open - Verification Monitoring Status Date: 10/30/2001		
	Global Id: T0607301409 Status: Open - Verification Monitoring Status Date: 10/31/2001		
	Global Id: T0607301409 Status: Open - Verification Monitoring Status Date: 03/11/2002		
	Global Id: T0607301409 Status: Open - Verification Monitoring Status Date: 03/12/2002		
	Global Id: T0607301409 Status: Open - Verification Monitoring Status Date: 04/30/2002		
	Global Id: T0607301409 Status: Open - Verification Monitoring Status Date: 07/30/2002		
	Global Id: T0607301409 Status: Open - Verification Monitoring Status Date: 09/30/2002		
	Global Id: T0607301409		

MAP FINDINGS  
FOCUS MAP 12

Map ID	Site	Database(s)	EPA ID Number
--------	------	-------------	---------------

**BUDGET GAS (Continued)**

**S109280729**

Status: Open - Verification Monitoring  
Status Date: 07/30/2004

Global Id: T0607301409  
Status: Completed - Case Closed  
Status Date: 08/03/2009

Global Id: T0607301409  
Status: Open - Referred  
Status Date: 09/29/2000

Global Id: T0607301409  
Status: Open - Case Begin Date  
Status Date: 10/09/1989

Global Id: T0607301409  
Status: Open - Site Assessment  
Status Date: 10/16/2003

Global Id: T0607301409  
Status: Open - Site Assessment  
Status Date: 10/22/2003

Global Id: T0607301409  
Status: Open - Remediation  
Status Date: 01/29/2001

Global Id: T0607301409  
Status: Open - Remediation  
Status Date: 01/30/2001

Global Id: T0607301409  
Status: Open - Remediation  
Status Date: 04/14/2003

Global Id: T0607301409  
Status: Open - Remediation  
Status Date: 02/05/2004

Global Id: T0607301409  
Status: Open - Remediation  
Status Date: 03/04/2004

Global Id: T0607301409  
Status: Open - Remediation  
Status Date: 04/21/2004

Global Id: T0607301409  
Status: Open - Remediation  
Status Date: 06/21/2004

Global Id: T0607301409  
Status: Open - Remediation  
Status Date: 08/06/2004

Global Id: T0607301409  
Status: Open - Remediation

MAP FINDINGS  
FOCUS MAP 12

Map ID	Site	Database(s)	EPA ID Number
	<b>BUDGET GAS (Continued)</b>		<b>S109280729</b>
	Status Date:	08/23/2004	
	Global Id:	T0607301409	
	Status:	Open - Remediation	
	Status Date:	12/01/2004	
	Global Id:	T0607301409	
	Status:	Open - Remediation	
	Status Date:	03/14/2005	
	Global Id:	T0607301409	
	Status:	Open - Remediation	
	Status Date:	09/19/2005	
	Global Id:	T0607301409	
	Status:	Open - Remediation	
	Status Date:	05/12/2006	
	Global Id:	T0607301409	
	Status:	Open - Remediation	
	Status Date:	04/09/2007	
	Global Id:	T0607301409	
	Status:	Open - Remediation	
	Status Date:	06/12/2007	
	Global Id:	T0607301409	
	Status:	Open - Remediation	
	Status Date:	12/13/2007	
	Global Id:	T0607301409	
	Status:	Open - Remediation	
	Status Date:	03/10/2008	
	Global Id:	T0607301409	
	Status:	Open - Site Assessment	
	Status Date:	10/09/1989	
	Global Id:	T0607301409	
	Status:	Open - Site Assessment	
	Status Date:	10/11/1989	
	Global Id:	T0607301409	
	Status:	Open - Site Assessment	
	Status Date:	03/13/2000	
	Global Id:	T0607301409	
	Status:	Open - Site Assessment	
	Status Date:	01/29/2001	
	Global Id:	T0607301409	
	Status:	Open - Site Assessment	
	Status Date:	03/14/2001	
	Regulatory Activities:		
	Global Id:	T0607301409	
	Action Type:	ENFORCEMENT	

MAP FINDINGS  
FOCUS MAP 12

Map ID	Site	Database(s)	EPA ID Number
--------	------	-------------	---------------

**BUDGET GAS (Continued)**

**S109280729**

Date:	12/13/2004
Action:	Staff Letter
Global Id:	T0607301409
Action Type:	ENFORCEMENT
Date:	03/17/2006
Action:	* Verbal Communication
Global Id:	T0607301409
Action Type:	ENFORCEMENT
Date:	03/20/2006
Action:	* Verbal Communication
Global Id:	T0607301409
Action Type:	ENFORCEMENT
Date:	08/04/2005
Action:	Staff Letter
Global Id:	T0607301409
Action Type:	ENFORCEMENT
Date:	12/14/2004
Action:	* Verbal Communication
Global Id:	T0607301409
Action Type:	ENFORCEMENT
Date:	03/16/2005
Action:	* Verbal Communication
Global Id:	T0607301409
Action Type:	ENFORCEMENT
Date:	03/17/2005
Action:	* Verbal Communication
Global Id:	T0607301409
Action Type:	ENFORCEMENT
Date:	11/28/2006
Action:	Verbal Enforcement
Global Id:	T0607301409
Action Type:	ENFORCEMENT
Date:	06/01/2006
Action:	Clean-up and Abatement Order - #Adden. #9
Global Id:	T0607301409
Action Type:	ENFORCEMENT
Date:	06/26/2009
Action:	Notification - Preclosure
Global Id:	T0607301409
Action Type:	ENFORCEMENT
Date:	11/07/2005
Action:	* Verbal Communication
Global Id:	T0607301409
Action Type:	ENFORCEMENT
Date:	08/15/2005
Action:	* Verbal Communication

MAP FINDINGS  
FOCUS MAP 12

Map ID	Site	Database(s)	EPA ID Number
--------	------	-------------	---------------

**BUDGET GAS (Continued)**

**S109280729**

Global Id:	T0607301409
Action Type:	ENFORCEMENT
Date:	04/10/2006
Action:	Technical Correspondence / Assistance / Other
Global Id:	T0607301409
Action Type:	ENFORCEMENT
Date:	06/02/2007
Action:	Verbal Enforcement
Global Id:	T0607301409
Action Type:	ENFORCEMENT
Date:	02/27/2007
Action:	Verbal Enforcement
Global Id:	T0607301409
Action Type:	ENFORCEMENT
Date:	03/02/2007
Action:	Verbal Enforcement
Global Id:	T0607301409
Action Type:	ENFORCEMENT
Date:	08/09/2000
Action:	Administrative Civil Liabilities Order - #2000-23
Global Id:	T0607301409
Action Type:	ENFORCEMENT
Date:	09/29/2000
Action:	Administrative Civil Liabilities Order
Global Id:	T0607301409
Action Type:	ENFORCEMENT
Date:	11/06/2000
Action:	Administrative Civil Liabilities Complaint - #2000-256
Global Id:	T0607301409
Action Type:	ENFORCEMENT
Date:	11/07/2000
Action:	Clean-up and Abatement Order - #2000-255
Global Id:	T0607301409
Action Type:	ENFORCEMENT
Date:	01/30/2007
Action:	Verbal Enforcement
Global Id:	T0607301409
Action Type:	ENFORCEMENT
Date:	03/09/2006
Action:	* Verbal Communication
Global Id:	T0607301409
Action Type:	ENFORCEMENT
Date:	08/21/2006
Action:	Technical Correspondence / Assistance / Other
Global Id:	T0607301409
Action Type:	ENFORCEMENT

MAP FINDINGS  
FOCUS MAP 12

Map ID	Site	Database(s)	EPA ID Number
--------	------	-------------	---------------

**BUDGET GAS (Continued)**

**S109280729**

Date:	10/11/2006
Action:	Site Visit / Inspection / Sampling
Global Id:	T0607301409
Action Type:	ENFORCEMENT
Date:	04/19/2006
Action:	Technical Correspondence / Assistance / Other
Global Id:	T0607301409
Action Type:	ENFORCEMENT
Date:	10/01/1990
Action:	Clean-up and Abatement Order - #90-59
Global Id:	T0607301409
Action Type:	ENFORCEMENT
Date:	09/16/2008
Action:	Clean-up and Abatement Order
Global Id:	T0607301409
Action Type:	REMEDIATION
Date:	01/01/1950
Action:	Monitored Natural Attenuation
Global Id:	T0607301409
Action Type:	REMEDIATION
Date:	01/01/1950
Action:	Free Product Removal
Global Id:	T0607301409
Action Type:	REMEDIATION
Date:	01/01/1950
Action:	In Situ Physical/Chemical Treatment (other than SVE)
Global Id:	T0607301409
Action Type:	REMEDIATION
Date:	01/01/1950
Action:	Free Product Removal
Global Id:	T0607301409
Action Type:	REMEDIATION
Date:	01/01/1950
Action:	Excavation
Global Id:	T0607301409
Action Type:	RESPONSE
Date:	01/05/2004
Action:	Risk Assessment Report
Global Id:	T0607301409
Action Type:	RESPONSE
Date:	04/30/2003
Action:	Monitoring Report - Quarterly
Global Id:	T0607301409
Action Type:	RESPONSE
Date:	10/30/2003
Action:	Monitoring Report - Quarterly

MAP FINDINGS  
FOCUS MAP 12

Map ID	Site	Database(s)	EPA ID Number
--------	------	-------------	---------------

**BUDGET GAS (Continued)**

**S109280729**

Global Id:	T0607301409
Action Type:	RESPONSE
Date:	01/21/2005
Action:	Other Report / Document
Global Id:	T0607301409
Action Type:	ENFORCEMENT
Date:	07/22/2005
Action:	* Verbal Communication
Global Id:	T0607301409
Action Type:	ENFORCEMENT
Date:	11/17/2005
Action:	* Verbal Communication
Global Id:	T0607301409
Action Type:	ENFORCEMENT
Date:	05/31/2007
Action:	Verbal Enforcement
Global Id:	T0607301409
Action Type:	ENFORCEMENT
Date:	05/31/2006
Action:	Technical Correspondence / Assistance / Other
Global Id:	T0607301409
Action Type:	ENFORCEMENT
Date:	05/16/2006
Action:	Technical Correspondence / Assistance / Other
Global Id:	T0607301409
Action Type:	ENFORCEMENT
Date:	05/01/2006
Action:	* Verbal Communication
Global Id:	T0607301409
Action Type:	ENFORCEMENT
Date:	05/15/2006
Action:	* Verbal Communication
Global Id:	T0607301409
Action Type:	ENFORCEMENT
Date:	01/07/2002
Action:	Staff Letter
Global Id:	T0607301409
Action Type:	ENFORCEMENT
Date:	08/23/2002
Action:	Meeting
Global Id:	T0607301409
Action Type:	ENFORCEMENT
Date:	10/15/2002
Action:	Meeting
Global Id:	T0607301409
Action Type:	ENFORCEMENT

MAP FINDINGS  
FOCUS MAP 12

Map ID	Site	Database(s)	EPA ID Number
--------	------	-------------	---------------

**BUDGET GAS (Continued)**

**S109280729**

Date:	01/06/2003
Action:	Meeting
Global Id:	T0607301409
Action Type:	ENFORCEMENT
Date:	01/15/2003
Action:	Meeting
Global Id:	T0607301409
Action Type:	ENFORCEMENT
Date:	08/25/2003
Action:	Meeting
Global Id:	T0607301409
Action Type:	ENFORCEMENT
Date:	08/14/2003
Action:	* Verbal Communication
Global Id:	T0607301409
Action Type:	ENFORCEMENT
Date:	11/18/2004
Action:	* Verbal Communication
Global Id:	T0607301409
Action Type:	ENFORCEMENT
Date:	11/29/2004
Action:	* Verbal Communication
Global Id:	T0607301409
Action Type:	ENFORCEMENT
Date:	01/06/2004
Action:	Site Visit / Inspection / Sampling
Global Id:	T0607301409
Action Type:	ENFORCEMENT
Date:	01/21/2004
Action:	Site Visit / Inspection / Sampling
Global Id:	T0607301409
Action Type:	ENFORCEMENT
Date:	06/25/2004
Action:	* Verbal Communication
Global Id:	T0607301409
Action Type:	ENFORCEMENT
Date:	06/11/2004
Action:	* Verbal Communication
Global Id:	T0607301409
Action Type:	ENFORCEMENT
Date:	01/05/2005
Action:	* Verbal Communication
Global Id:	T0607301409
Action Type:	ENFORCEMENT
Date:	05/26/2004
Action:	* Verbal Communication



MAP FINDINGS  
FOCUS MAP 12

Map ID      Site      Database(s)      EPA ID Number

---

**BUDGET GAS (Continued)**

**S109280729**

Global Id:	T0607301409
Action Type:	ENFORCEMENT
Date:	02/23/2005
Action:	* Verbal Communication
Global Id:	T0607301409
Action Type:	ENFORCEMENT
Date:	03/21/2006
Action:	Site Visit / Inspection / Sampling
Global Id:	T0607301409
Action Type:	ENFORCEMENT
Date:	05/28/2004
Action:	* Verbal Communication
Global Id:	T0607301409
Action Type:	ENFORCEMENT
Date:	10/01/1990
Action:	Clean-up and Abatement Order - #90-59
Global Id:	T0607301409
Action Type:	ENFORCEMENT
Date:	07/19/2001
Action:	Clean-up and Abatement Order
Global Id:	T0607301409
Action Type:	ENFORCEMENT
Date:	08/16/2004
Action:	* Verbal Communication
Global Id:	T0607301409
Action Type:	ENFORCEMENT
Date:	09/22/2004
Action:	* Verbal Communication
Global Id:	T0607301409
Action Type:	ENFORCEMENT
Date:	08/26/2004
Action:	* Verbal Communication
Global Id:	T0607301409
Action Type:	ENFORCEMENT
Date:	09/23/2004
Action:	* Verbal Communication
Global Id:	T0607301409
Action Type:	ENFORCEMENT
Date:	09/27/2004
Action:	* Verbal Communication
Global Id:	T0607301409
Action Type:	ENFORCEMENT
Date:	06/14/2004
Action:	* Verbal Communication
Global Id:	T0607301409
Action Type:	ENFORCEMENT

MAP FINDINGS  
FOCUS MAP 12

Map ID	Site	Database(s)	EPA ID Number
	<b>BUDGET GAS (Continued)</b>		<b>S109280729</b>
	Date:	12/23/2004	
	Action:	* Verbal Communication	
	Global Id:	T0607301409	
	Action Type:	ENFORCEMENT	
	Date:	01/06/2005	
	Action:	* Verbal Communication	
	Global Id:	T0607301409	
	Action Type:	ENFORCEMENT	
	Date:	10/22/2004	
	Action:	* Verbal Communication	
	Global Id:	T0607301409	
	Action Type:	ENFORCEMENT	
	Date:	03/08/2004	
	Action:	* Verbal Communication	
	Global Id:	T0607301409	
	Action Type:	ENFORCEMENT	
	Date:	03/25/2004	
	Action:	* Verbal Communication	
	Global Id:	T0607301409	
	Action Type:	ENFORCEMENT	
	Date:	04/21/2004	
	Action:	* Verbal Communication	
	Global Id:	T0607301409	
	Action Type:	ENFORCEMENT	
	Date:	11/09/2004	
	Action:	* Verbal Communication	
	Global Id:	T0607301409	
	Action Type:	ENFORCEMENT	
	Date:	12/30/2004	
	Action:	* Verbal Communication	
	Global Id:	T0607301409	
	Action Type:	ENFORCEMENT	
	Date:	06/04/2004	
	Action:	* Verbal Communication	
	Global Id:	T0607301409	
	Action Type:	ENFORCEMENT	
	Date:	06/21/2004	
	Action:	Clean-up and Abatement Order - #2000-255	
	Global Id:	T0607301409	
	Action Type:	ENFORCEMENT	
	Date:	01/04/2005	
	Action:	* Verbal Communication	
	Global Id:	T0607301409	
	Action Type:	ENFORCEMENT	
	Date:	01/21/2005	
	Action:	* Verbal Communication	

MAP FINDINGS  
FOCUS MAP 12

Map ID      Site      Database(s)      EPA ID Number

---

**BUDGET GAS (Continued)**

**S109280729**

Global Id:	T0607301409
Action Type:	ENFORCEMENT
Date:	01/22/2005
Action:	* Verbal Communication
Global Id:	T0607301409
Action Type:	ENFORCEMENT
Date:	02/21/2008
Action:	Verbal Enforcement
Global Id:	T0607301409
Action Type:	ENFORCEMENT
Date:	02/15/2008
Action:	Verbal Enforcement
Global Id:	T0607301409
Action Type:	RESPONSE
Date:	03/15/2004
Action:	Other Report / Document
Global Id:	T0607301409
Action Type:	RESPONSE
Date:	07/30/2003
Action:	Monitoring Report - Quarterly
Global Id:	T0607301409
Action Type:	RESPONSE
Date:	04/30/2003
Action:	Other Report / Document
Global Id:	T0607301409
Action Type:	RESPONSE
Date:	07/30/2003
Action:	Other Report / Document
Global Id:	T0607301409
Action Type:	RESPONSE
Date:	07/30/2003
Action:	Other Report / Document
Global Id:	T0607301409
Action Type:	ENFORCEMENT
Date:	12/31/2003
Action:	Meeting
Global Id:	T0607301409
Action Type:	ENFORCEMENT
Date:	01/13/2004
Action:	* Verbal Communication
Global Id:	T0607301409
Action Type:	ENFORCEMENT
Date:	01/22/2004
Action:	* Verbal Communication
Global Id:	T0607301409
Action Type:	ENFORCEMENT

MAP FINDINGS  
FOCUS MAP 12

Map ID	Site	Database(s)	EPA ID Number
--------	------	-------------	---------------

**BUDGET GAS (Continued)**

**S109280729**

Date:	06/09/1999
Action:	Staff Letter
Global Id:	T0607301409
Action Type:	ENFORCEMENT
Date:	05/23/2005
Action:	* Verbal Communication
Global Id:	T0607301409
Action Type:	ENFORCEMENT
Date:	01/31/2007
Action:	Verbal Enforcement
Global Id:	T0607301409
Action Type:	ENFORCEMENT
Date:	12/27/2004
Action:	* Verbal Communication
Global Id:	T0607301409
Action Type:	ENFORCEMENT
Date:	11/03/2005
Action:	* Verbal Communication
Global Id:	T0607301409
Action Type:	ENFORCEMENT
Date:	11/16/2005
Action:	Staff Letter
Global Id:	T0607301409
Action Type:	ENFORCEMENT
Date:	10/02/2006
Action:	* Verbal Communication
Global Id:	T0607301409
Action Type:	ENFORCEMENT
Date:	06/28/2005
Action:	* Verbal Communication
Global Id:	T0607301409
Action Type:	ENFORCEMENT
Date:	06/21/2005
Action:	Site Visit / Inspection / Sampling
Global Id:	T0607301409
Action Type:	ENFORCEMENT
Date:	12/07/2005
Action:	* Verbal Communication
Global Id:	T0607301409
Action Type:	ENFORCEMENT
Date:	09/15/2005
Action:	* Verbal Communication
Global Id:	T0607301409
Action Type:	ENFORCEMENT
Date:	02/08/2006
Action:	* Verbal Communication

MAP FINDINGS  
FOCUS MAP 12

Map ID      Site      Database(s)      EPA ID Number

---

**BUDGET GAS (Continued)**

**S109280729**

Global Id: T0607301409  
Action Type: ENFORCEMENT  
Date: 02/06/2006  
Action: \* Verbal Communication

Global Id: T0607301409  
Action Type: ENFORCEMENT  
Date: 03/29/2004  
Action: \* Verbal Communication

Global Id: T0607301409  
Action Type: ENFORCEMENT  
Date: 05/04/2004  
Action: \* Verbal Communication

Global Id: T0607301409  
Action Type: ENFORCEMENT  
Date: 03/09/2004  
Action: \* Verbal Communication

Global Id: T0607301409  
Action Type: ENFORCEMENT  
Date: 01/10/2005  
Action: \* Verbal Communication

Global Id: T0607301409  
Action Type: ENFORCEMENT  
Date: 01/14/2005  
Action: \* Verbal Communication

Global Id: T0607301409  
Action Type: ENFORCEMENT  
Date: 08/23/2004  
Action: \* Verbal Communication

Global Id: T0607301409  
Action Type: ENFORCEMENT  
Date: 09/15/2004  
Action: \* Verbal Communication

Global Id: T0607301409  
Action Type: ENFORCEMENT  
Date: 08/24/2004  
Action: Staff Letter

Global Id: T0607301409  
Action Type: ENFORCEMENT  
Date: 09/02/2004  
Action: Meeting

Global Id: T0607301409  
Action Type: ENFORCEMENT  
Date: 01/20/2005  
Action: Staff Letter

Global Id: T0607301409  
Action Type: ENFORCEMENT

MAP FINDINGS  
FOCUS MAP 12

Map ID	Site	Database(s)	EPA ID Number
	<b>BUDGET GAS (Continued)</b>		<b>S109280729</b>
	Date:	10/29/2008	
	Action:	Verbal Enforcement	
	Global Id:	T0607301409	
	Action Type:	ENFORCEMENT	
	Date:	08/28/2008	
	Action:	Verbal Enforcement	
	Global Id:	T0607301409	
	Action Type:	ENFORCEMENT	
	Date:	12/01/2008	
	Action:	Verbal Enforcement	
	Global Id:	T0607301409	
	Action Type:	ENFORCEMENT	
	Date:	12/19/2002	
	Action:	Staff Letter	
	Global Id:	T0607301409	
	Action Type:	ENFORCEMENT	
	Date:	02/28/2003	
	Action:	* Verbal Communication	
	Global Id:	T0607301409	
	Action Type:	ENFORCEMENT	
	Date:	03/17/2003	
	Action:	* Verbal Communication	
	Global Id:	T0607301409	
	Action Type:	ENFORCEMENT	
	Date:	10/20/2002	
	Action:	Staff Letter	
	Global Id:	T0607301409	
	Action Type:	ENFORCEMENT	
	Date:	06/06/2002	
	Action:	Notice of Violation - #R9-2002-0162	
	Global Id:	T0607301409	
	Action Type:	ENFORCEMENT	
	Date:	01/02/2003	
	Action:	Site Visit / Inspection / Sampling	
	Global Id:	T0607301409	
	Action Type:	RESPONSE	
	Date:	01/30/2004	
	Action:	Monitoring Report - Quarterly	
	Global Id:	T0607301409	
	Action Type:	RESPONSE	
	Date:	09/30/2006	
	Action:	Interim Remedial Action Report	
	Global Id:	T0607301409	
	Action Type:	ENFORCEMENT	
	Date:	12/19/2003	
	Action:	* Verbal Communication	

MAP FINDINGS  
FOCUS MAP 12

Map ID      Site      Database(s)      EPA ID Number

---

**BUDGET GAS (Continued)**

**S109280729**

Global Id: T0607301409  
Action Type: ENFORCEMENT  
Date: 12/23/2003  
Action: \* Verbal Communication

Global Id: T0607301409  
Action Type: ENFORCEMENT  
Date: 12/30/2003  
Action: \* Verbal Communication

Global Id: T0607301409  
Action Type: ENFORCEMENT  
Date: 01/07/2004  
Action: \* Verbal Communication

Global Id: T0607301409  
Action Type: ENFORCEMENT  
Date: 01/15/2004  
Action: \* Verbal Communication

Global Id: T0607301409  
Action Type: ENFORCEMENT  
Date: 01/21/2004  
Action: \* Verbal Communication

Global Id: T0607301409  
Action Type: ENFORCEMENT  
Date: 01/28/2004  
Action: \* Verbal Communication

Global Id: T0607301409  
Action Type: ENFORCEMENT  
Date: 02/10/0204  
Action: \* Verbal Communication

Global Id: T0607301409  
Action Type: ENFORCEMENT  
Date: 02/13/2008  
Action: Verbal Enforcement

Global Id: T0607301409  
Action Type: ENFORCEMENT  
Date: 02/27/2006  
Action: Staff Letter

Global Id: T0607301409  
Action Type: ENFORCEMENT  
Date: 12/10/2004  
Action: \* Verbal Communication

Global Id: T0607301409  
Action Type: ENFORCEMENT  
Date: 01/28/2005  
Action: \* Verbal Communication

Global Id: T0607301409  
Action Type: ENFORCEMENT

MAP FINDINGS  
FOCUS MAP 12

Map ID Site Database(s) EPA ID Number

**BUDGET GAS (Continued)**

**S109280729**

Date: 05/05/2004  
Action: \* Verbal Communication

Global Id: T0607301409  
Action Type: ENFORCEMENT  
Date: 02/04/2008  
Action: Verbal Enforcement

Global Id: T0607301409  
Action Type: ENFORCEMENT  
Date: 02/14/2008  
Action: Verbal Enforcement

Global Id: T0607301409  
Action Type: ENFORCEMENT  
Date: 01/23/2003  
Action: Clean-up and Abatement Order - #2000-255

Global Id: T0607301409  
Action Type: ENFORCEMENT  
Date: 02/07/2003  
Action: Notice of Violation

Global Id: T0607301409  
Action Type: ENFORCEMENT  
Date: 08/29/2002  
Action: Staff Letter - #R9-2002-0281

Global Id: T0607301409  
Action Type: ENFORCEMENT  
Date: 10/01/2002  
Action: Clean-up and Abatement Order - #2000-255

Global Id: T0607301409  
Action Type: ENFORCEMENT  
Date: 02/21/2002  
Action: Staff Letter - #R9-2002-0075

Global Id: T0607301409  
Action Type: ENFORCEMENT  
Date: 02/25/2002  
Action: Notice of Violation - #R9-2002-0082

Global Id: T0607301409  
Action Type: ENFORCEMENT  
Date: 11/22/2000  
Action: Clean-up and Abatement Order - #2000-255

Global Id: T0607301409  
Action Type: ENFORCEMENT  
Date: 08/21/2003  
Action: \* Verbal Communication

Global Id: T0607301409  
Action Type: ENFORCEMENT  
Date: 09/05/2003  
Action: \* Verbal Communication



MAP FINDINGS  
FOCUS MAP 12

Map ID      Site      Database(s)      EPA ID Number

---

**BUDGET GAS (Continued)**

**S109280729**

Global Id: T0607301409  
Action Type: ENFORCEMENT  
Date: 09/09/2003  
Action: \* Verbal Communication

Global Id: T0607301409  
Action Type: ENFORCEMENT  
Date: 08/18/2003  
Action: \* Verbal Communication

Global Id: T0607301409  
Action Type: ENFORCEMENT  
Date: 08/19/2003  
Action: \* Verbal Communication

Global Id: T0607301409  
Action Type: ENFORCEMENT  
Date: 03/03/2003  
Action: \* Verbal Communication

Global Id: T0607301409  
Action Type: ENFORCEMENT  
Date: 03/04/2003  
Action: \* Verbal Communication

Global Id: T0607301409  
Action Type: ENFORCEMENT  
Date: 03/18/2003  
Action: \* Verbal Communication

Global Id: T0607301409  
Action Type: ENFORCEMENT  
Date: 10/02/2003  
Action: \* Verbal Communication

Global Id: T0607301409  
Action Type: ENFORCEMENT  
Date: 11/12/2004  
Action: \* Verbal Communication

Global Id: T0607301409  
Action Type: ENFORCEMENT  
Date: 03/05/2003  
Action: \* No Action

Global Id: T0607301409  
Action Type: ENFORCEMENT  
Date: 09/11/2003  
Action: \* Verbal Communication

Global Id: T0607301409  
Action Type: ENFORCEMENT  
Date: 09/12/2003  
Action: \* Verbal Communication

Global Id: T0607301409  
Action Type: ENFORCEMENT

MAP FINDINGS  
FOCUS MAP 12

Map ID	Site	Database(s)	EPA ID Number
--------	------	-------------	---------------

**BUDGET GAS (Continued)**

**S109280729**

Date:	09/04/2003
Action:	* Verbal Communication
Global Id:	T0607301409
Action Type:	ENFORCEMENT
Date:	03/27/2003
Action:	* Verbal Communication
Global Id:	T0607301409
Action Type:	ENFORCEMENT
Date:	04/23/2003
Action:	* Verbal Communication
Global Id:	T0607301409
Action Type:	ENFORCEMENT
Date:	05/27/2003
Action:	* Verbal Communication
Global Id:	T0607301409
Action Type:	ENFORCEMENT
Date:	03/28/2003
Action:	* Verbal Communication
Global Id:	T0607301409
Action Type:	RESPONSE
Date:	05/15/2009
Action:	Correspondence
Global Id:	T0607301409
Action Type:	RESPONSE
Date:	12/30/2004
Action:	Interim Remedial Action Report
Global Id:	T0607301409
Action Type:	RESPONSE
Date:	08/09/2004
Action:	Corrective Action Plan / Remedial Action Plan
Global Id:	T0607301409
Action Type:	RESPONSE
Date:	08/10/2004
Action:	Corrective Action Plan / Remedial Action Plan
Global Id:	T0607301409
Action Type:	RESPONSE
Date:	01/31/2005
Action:	Other Report / Document
Global Id:	T0607301409
Action Type:	RESPONSE
Date:	10/30/2004
Action:	Monitoring Report - Quarterly
Global Id:	T0607301409
Action Type:	RESPONSE
Date:	03/30/2005
Action:	Corrective Action Plan / Remedial Action Plan

MAP FINDINGS  
FOCUS MAP 12

Map ID      Site      Database(s)      EPA ID Number

---

**BUDGET GAS (Continued)**

**S109280729**

Global Id:	T0607301409
Action Type:	ENFORCEMENT
Date:	10/16/2007
Action:	Verbal Enforcement
Global Id:	T0607301409
Action Type:	ENFORCEMENT
Date:	01/22/2008
Action:	Verbal Enforcement
Global Id:	T0607301409
Action Type:	ENFORCEMENT
Date:	05/17/2007
Action:	Verbal Enforcement
Global Id:	T0607301409
Action Type:	ENFORCEMENT
Date:	06/04/2007
Action:	Verbal Enforcement
Global Id:	T0607301409
Action Type:	ENFORCEMENT
Date:	10/30/2002
Action:	Meeting
Global Id:	T0607301409
Action Type:	ENFORCEMENT
Date:	08/05/2002
Action:	Notice of Violation - #R9-2002-0210
Global Id:	T0607301409
Action Type:	ENFORCEMENT
Date:	09/29/2005
Action:	* Verbal Communication
Global Id:	T0607301409
Action Type:	ENFORCEMENT
Date:	10/22/2004
Action:	Staff Letter
Global Id:	T0607301409
Action Type:	ENFORCEMENT
Date:	12/17/2004
Action:	* Verbal Communication
Global Id:	T0607301409
Action Type:	ENFORCEMENT
Date:	02/05/2008
Action:	Verbal Enforcement
Global Id:	T0607301409
Action Type:	ENFORCEMENT
Date:	03/14/2006
Action:	* Verbal Communication
Global Id:	T0607301409
Action Type:	ENFORCEMENT

MAP FINDINGS  
FOCUS MAP 12

Map ID	Site	Database(s)	EPA ID Number
--------	------	-------------	---------------

**BUDGET GAS (Continued)**

**S109280729**

Date:	09/05/2006
Action:	* Verbal Communication
Global Id:	T0607301409
Action Type:	ENFORCEMENT
Date:	05/16/2006
Action:	* Verbal Communication
Global Id:	T0607301409
Action Type:	ENFORCEMENT
Date:	07/27/2009
Action:	Verbal Enforcement
Global Id:	T0607301409
Action Type:	ENFORCEMENT
Date:	06/17/2009
Action:	Verbal Enforcement
Global Id:	T0607301409
Action Type:	RESPONSE
Date:	03/15/2008
Action:	Remedial Progress Report
Global Id:	T0607301409
Action Type:	RESPONSE
Date:	07/30/2008
Action:	Monitoring Report - Quarterly
Global Id:	T0607301409
Action Type:	RESPONSE
Date:	01/30/2009
Action:	Monitoring Report - Quarterly
Global Id:	T0607301409
Action Type:	RESPONSE
Date:	05/30/2009
Action:	Request for Closure
Global Id:	T0607301409
Action Type:	ENFORCEMENT
Date:	07/26/2005
Action:	* Verbal Communication
Global Id:	T0607301409
Action Type:	ENFORCEMENT
Date:	10/03/2003
Action:	* Verbal Communication
Global Id:	T0607301409
Action Type:	ENFORCEMENT
Date:	10/07/2003
Action:	* Verbal Communication
Global Id:	T0607301409
Action Type:	ENFORCEMENT
Date:	10/17/2003
Action:	* Verbal Communication

MAP FINDINGS  
FOCUS MAP 12

Map ID      Site      Database(s)      EPA ID Number

---

**BUDGET GAS (Continued)**

**S109280729**

Global Id:	T0607301409
Action Type:	ENFORCEMENT
Date:	10/23/2003
Action:	* Verbal Communication
Global Id:	T0607301409
Action Type:	ENFORCEMENT
Date:	11/05/2003
Action:	* Verbal Communication
Global Id:	T0607301409
Action Type:	ENFORCEMENT
Date:	10/29/2003
Action:	* Verbal Communication
Global Id:	T0607301409
Action Type:	ENFORCEMENT
Date:	07/01/2003
Action:	* Verbal Communication
Global Id:	T0607301409
Action Type:	ENFORCEMENT
Date:	08/01/2003
Action:	* Verbal Communication
Global Id:	T0607301409
Action Type:	ENFORCEMENT
Date:	08/13/2003
Action:	Staff Letter
Global Id:	T0607301409
Action Type:	RESPONSE
Date:	10/30/2005
Action:	Monitoring Report - Quarterly
Global Id:	T0607301409
Action Type:	RESPONSE
Date:	11/30/2005
Action:	Other Report / Document
Global Id:	T0607301409
Action Type:	ENFORCEMENT
Date:	12/20/2007
Action:	Verbal Enforcement
Global Id:	T0607301409
Action Type:	ENFORCEMENT
Date:	07/28/2009
Action:	Verbal Enforcement
Global Id:	T0607301409
Action Type:	ENFORCEMENT
Date:	07/22/2009
Action:	Verbal Enforcement
Global Id:	T0607301409
Action Type:	ENFORCEMENT

MAP FINDINGS  
FOCUS MAP 12

Map ID	Site	Database(s)	EPA ID Number
	<b>BUDGET GAS (Continued)</b>		<b>S109280729</b>
	Date:	03/18/2009	
	Action:	Verbal Enforcement	
	Global Id:	T0607301409	
	Action Type:	ENFORCEMENT	
	Date:	03/23/2009	
	Action:	Verbal Enforcement	
	Global Id:	T0607301409	
	Action Type:	ENFORCEMENT	
	Date:	03/17/2009	
	Action:	Verbal Enforcement	
	Global Id:	T0607301409	
	Action Type:	RESPONSE	
	Date:	07/30/2002	
	Action:	Monitoring Report - Quarterly	
	Global Id:	T0607301409	
	Action Type:	RESPONSE	
	Date:	01/30/2005	
	Action:	Monitoring Report - Quarterly	
	Global Id:	T0607301409	
	Action Type:	RESPONSE	
	Date:	12/01/2002	
	Action:	Other Report / Document	
	Global Id:	T0607301409	
	Action Type:	ENFORCEMENT	
	Date:	03/03/2004	
	Action:	* Verbal Communication	
	Global Id:	T0607301409	
	Action Type:	ENFORCEMENT	
	Date:	03/05/2004	
	Action:	* Verbal Communication	
	Global Id:	T0607301409	
	Action Type:	ENFORCEMENT	
	Date:	04/13/2007	
	Action:	Verbal Enforcement	
	Global Id:	T0607301409	
	Action Type:	RESPONSE	
	Date:	06/30/2008	
	Action:	Remedial Progress Report	
	Global Id:	T0607301409	
	Action Type:	RESPONSE	
	Date:	10/30/2008	
	Action:	Monitoring Report - Quarterly	
	Global Id:	T0607301409	
	Action Type:	RESPONSE	
	Date:	09/30/2005	
	Action:	Other Report / Document	

MAP FINDINGS  
FOCUS MAP 12

Map ID Site Database(s) EPA ID Number

**BUDGET GAS (Continued)**

**S109280729**

Global Id:	T0607301409
Action Type:	RESPONSE
Date:	04/30/2005
Action:	Monitoring Report - Quarterly
Global Id:	T0607301409
Action Type:	RESPONSE
Date:	01/30/2006
Action:	Monitoring Report - Quarterly
Global Id:	T0607301409
Action Type:	RESPONSE
Date:	12/15/2007
Action:	Final Remedial Action Report / Corrective Action Report
Global Id:	T0607301409
Action Type:	ENFORCEMENT
Date:	06/02/2009
Action:	Verbal Enforcement
Global Id:	T0607301409
Action Type:	ENFORCEMENT
Date:	06/06/2009
Action:	Verbal Enforcement
Global Id:	T0607301409
Action Type:	ENFORCEMENT
Date:	06/09/2009
Action:	Verbal Enforcement
Global Id:	T0607301409
Action Type:	ENFORCEMENT
Date:	08/12/2004
Action:	Staff Letter
Global Id:	T0607301409
Action Type:	ENFORCEMENT
Date:	10/18/2006
Action:	* Verbal Communication
Global Id:	T0607301409
Action Type:	ENFORCEMENT
Date:	12/24/2003
Action:	* Verbal Communication
Global Id:	T0607301409
Action Type:	ENFORCEMENT
Date:	08/27/2004
Action:	* Verbal Communication
Global Id:	T0607301409
Action Type:	ENFORCEMENT
Date:	02/27/2004
Action:	Staff Letter
Global Id:	T0607301409
Action Type:	ENFORCEMENT

MAP FINDINGS  
FOCUS MAP 12

Map ID	Site	Database(s)	EPA ID Number
--------	------	-------------	---------------

**BUDGET GAS (Continued)**

**S109280729**

Date:	12/09/2003
Action:	* Verbal Communication
Global Id:	T0607301409
Action Type:	ENFORCEMENT
Date:	09/11/2003
Action:	Staff Letter
Global Id:	T0607301409
Action Type:	ENFORCEMENT
Date:	08/20/2003
Action:	* Verbal Communication
Global Id:	T0607301409
Action Type:	ENFORCEMENT
Date:	08/16/2005
Action:	* Verbal Communication
Global Id:	T0607301409
Action Type:	ENFORCEMENT
Date:	08/30/2004
Action:	Staff Letter
Global Id:	T0607301409
Action Type:	ENFORCEMENT
Date:	10/08/2003
Action:	* Verbal Communication
Global Id:	T0607301409
Action Type:	ENFORCEMENT
Date:	11/17/2004
Action:	* Verbal Communication
Global Id:	T0607301409
Action Type:	RESPONSE
Date:	01/30/2007
Action:	Monitoring Report - Quarterly
Global Id:	T0607301409
Action Type:	RESPONSE
Date:	04/30/2006
Action:	Other Report / Document
Global Id:	T0607301409
Action Type:	RESPONSE
Date:	04/30/2006
Action:	Other Report / Document
Global Id:	T0607301409
Action Type:	RESPONSE
Date:	01/30/2007
Action:	Monitoring Report - Quarterly
Global Id:	T0607301409
Action Type:	RESPONSE
Date:	10/30/2006
Action:	Monitoring Report - Quarterly



MAP FINDINGS  
FOCUS MAP 12

Map ID	Site	Database(s)	EPA ID Number
--------	------	-------------	---------------

**BUDGET GAS (Continued)**

**S109280729**

Global Id: T0607301409  
Action Type: RESPONSE  
Date: 11/15/2007  
Action: Other Report / Document

Global Id: T0607301409  
Action Type: ENFORCEMENT  
Date: 12/16/2004  
Action: \* Verbal Communication

Global Id: T0607301409  
Action Type: ENFORCEMENT  
Date: 05/06/2004  
Action: \* Verbal Communication

Global Id: T0607301409  
Action Type: ENFORCEMENT  
Date: 06/26/2008  
Action: Verbal Enforcement

Global Id: T0607301409  
Action Type: ENFORCEMENT  
Date: 11/30/2004  
Action: \* Verbal Communication

Global Id: T0607301409  
Action Type: ENFORCEMENT  
Date: 11/02/2007  
Action: Meeting

Global Id: T0607301409  
Action Type: ENFORCEMENT  
Date: 08/05/2009  
Action: Verbal Enforcement

Global Id: T0607301409  
Action Type: Other  
Date: 01/01/1950  
Action: Leak Discovery

Global Id: T0607301409  
Action Type: RESPONSE  
Date: 01/19/2011  
Action: Well Destruction Report

Global Id: T0607301409  
Action Type: RESPONSE  
Date: 06/30/2009  
Action: Other Report / Document

Global Id: T0607301409  
Action Type: RESPONSE  
Date: 06/15/2009  
Action: Request for Closure

Global Id: T0607301409  
Action Type: RESPONSE

MAP FINDINGS  
FOCUS MAP 12

Map ID	Site	Database(s)	EPA ID Number
--------	------	-------------	---------------

**BUDGET GAS (Continued)**

**S109280729**

Date:	01/30/2003
Action:	Monitoring Report - Quarterly
Global Id:	T0607301409
Action Type:	RESPONSE
Date:	10/30/2002
Action:	Monitoring Report - Quarterly
Global Id:	T0607301409
Action Type:	RESPONSE
Date:	11/06/2002
Action:	Other Report / Document
Global Id:	T0607301409
Action Type:	RESPONSE
Date:	04/30/2002
Action:	Well Installation Report
Global Id:	T0607301409
Action Type:	RESPONSE
Date:	05/01/2002
Action:	Interim Remedial Action Plan
Global Id:	T0607301409
Action Type:	RESPONSE
Date:	04/30/2003
Action:	Interim Remedial Action Report
Global Id:	T0607301409
Action Type:	RESPONSE
Date:	04/30/2007
Action:	Monitoring Report - Quarterly
Global Id:	T0607301409
Action Type:	RESPONSE
Date:	10/30/2006
Action:	Monitoring Report - Quarterly
Global Id:	T0607301409
Action Type:	RESPONSE
Date:	07/30/2006
Action:	Monitoring Report - Quarterly
Global Id:	T0607301409
Action Type:	RESPONSE
Date:	07/30/2007
Action:	Monitoring Report - Quarterly
Global Id:	T0607301409
Action Type:	RESPONSE
Date:	10/30/2007
Action:	Monitoring Report - Quarterly
Global Id:	T0607301409
Action Type:	RESPONSE
Date:	05/30/2006
Action:	Remedial Progress Report

MAP FINDINGS  
FOCUS MAP 12

Map ID      Site      Database(s)      EPA ID Number

---

**BUDGET GAS (Continued)**

**S109280729**

Global Id:	T0607301409
Action Type:	RESPONSE
Date:	04/30/2006
Action:	Monitoring Report - Quarterly
Global Id:	T0607301409
Action Type:	ENFORCEMENT
Date:	12/10/2007
Action:	Staff Letter
Global Id:	T0607301409
Action Type:	ENFORCEMENT
Date:	06/02/2003
Action:	Clean-up and Abatement Order - #2000-255
Global Id:	T0607301409
Action Type:	ENFORCEMENT
Date:	05/21/2003
Action:	Notice of Violation - #R9-2003-0233
Global Id:	T0607301409
Action Type:	ENFORCEMENT
Date:	09/03/2003
Action:	* Verbal Communication
Global Id:	T0607301409
Action Type:	ENFORCEMENT
Date:	10/11/2005
Action:	* Verbal Communication
Global Id:	T0607301409
Action Type:	ENFORCEMENT
Date:	11/07/2001
Action:	Clean-up and Abatement Order
Global Id:	T0607301409
Action Type:	ENFORCEMENT
Date:	06/09/2003
Action:	* Verbal Communication
Global Id:	T0607301409
Action Type:	ENFORCEMENT
Date:	08/14/2003
Action:	Notice of Violation - #R9-2003-0307
Global Id:	T0607301409
Action Type:	ENFORCEMENT
Date:	08/25/2004
Action:	* Verbal Communication
Global Id:	T0607301409
Action Type:	ENFORCEMENT
Date:	08/23/2005
Action:	* Verbal Communication
Global Id:	T0607301409
Action Type:	ENFORCEMENT

MAP FINDINGS  
FOCUS MAP 12

Map ID	Site	Database(s)	EPA ID Number
--------	------	-------------	---------------

**BUDGET GAS (Continued)**

**S109280729**

Date:	02/04/2004
Action:	* Verbal Communication
Global Id:	T0607301409
Action Type:	ENFORCEMENT
Date:	02/06/2004
Action:	* Verbal Communication
Global Id:	T0607301409
Action Type:	ENFORCEMENT
Date:	06/10/2004
Action:	* Verbal Communication
Global Id:	T0607301409
Action Type:	ENFORCEMENT
Date:	05/14/2004
Action:	* Verbal Communication
Global Id:	T0607301409
Action Type:	ENFORCEMENT
Date:	02/09/2004
Action:	* Verbal Communication
Global Id:	T0607301409
Action Type:	ENFORCEMENT
Date:	07/14/2004
Action:	* Verbal Communication
Global Id:	T0607301409
Action Type:	ENFORCEMENT
Date:	11/10/2003
Action:	Meeting
Global Id:	T0607301409
Action Type:	ENFORCEMENT
Date:	07/29/2003
Action:	* Verbal Communication
Global Id:	T0607301409
Action Type:	ENFORCEMENT
Date:	06/29/2004
Action:	* Verbal Communication
Global Id:	T0607301409
Action Type:	ENFORCEMENT
Date:	08/22/2005
Action:	Meeting
Global Id:	T0607301409
Action Type:	ENFORCEMENT
Date:	12/13/2004
Action:	Notice of Violation - #R9-2004-0443
Global Id:	T0607301409
Action Type:	ENFORCEMENT
Date:	02/01/2005
Action:	* Verbal Communication

MAP FINDINGS  
FOCUS MAP 12

Map ID	Site	Database(s)	EPA ID Number
--------	------	-------------	---------------

**BUDGET GAS (Continued)**

**S109280729**

Global Id:	T0607301409
Action Type:	ENFORCEMENT
Date:	10/22/2003
Action:	* Verbal Communication
Global Id:	T0607301409
Action Type:	ENFORCEMENT
Date:	10/24/2003
Action:	* Verbal Communication
Global Id:	T0607301409
Action Type:	ENFORCEMENT
Date:	11/19/2003
Action:	Clean-up and Abatement Order - #2000-255
Global Id:	T0607301409
Action Type:	ENFORCEMENT
Date:	03/10/2004
Action:	* Verbal Communication
Global Id:	T0607301409
Action Type:	ENFORCEMENT
Date:	03/30/2004
Action:	* Verbal Communication
Global Id:	T0607301409
Action Type:	RESPONSE
Date:	09/15/2004
Action:	Other Report / Document
Global Id:	T0607301409
Action Type:	REMEDIATION
Date:	01/01/1950
Action:	In Situ Physical/Chemical Treatment (other than SVE)
Global Id:	T0607301409
Action Type:	RESPONSE
Date:	06/01/2004
Action:	Other Workplan
Global Id:	T0607301409
Action Type:	RESPONSE
Date:	01/05/2004
Action:	Other Workplan
Global Id:	T0607301409
Action Type:	RESPONSE
Date:	07/31/2006
Action:	Monitoring Report - Quarterly
Global Id:	T0607301409
Action Type:	ENFORCEMENT
Date:	05/06/2009
Action:	Verbal Enforcement
Global Id:	T0607301409
Action Type:	ENFORCEMENT

MAP FINDINGS  
FOCUS MAP 12

Map ID      Site      Database(s)      EPA ID Number

---

**BUDGET GAS (Continued)**

**S109280729**

Date:	05/18/2009
Action:	Verbal Enforcement
Global Id:	T0607301409
Action Type:	ENFORCEMENT
Date:	08/03/2009
Action:	Closure/No Further Action Letter
Global Id:	T0607301409
Action Type:	ENFORCEMENT
Date:	06/03/2004
Action:	* Verbal Communication
Global Id:	T0607301409
Action Type:	ENFORCEMENT
Date:	08/08/2005
Action:	Staff Letter - #R9-2005-0214
Global Id:	T0607301409
Action Type:	ENFORCEMENT
Date:	06/01/2009
Action:	Site Visit / Inspection / Sampling
Global Id:	T0607301409
Action Type:	Other
Date:	01/01/1950
Action:	Leak Reported
Global Id:	T0607301409
Action Type:	RESPONSE
Date:	01/30/2002
Action:	Electronic Reporting Submittal Due
Global Id:	T0607301409
Action Type:	RESPONSE
Date:	04/30/2002
Action:	Electronic Reporting Submittal Due
Global Id:	T0607301409
Action Type:	RESPONSE
Date:	09/01/1999
Action:	Corrective Action Plan / Remedial Action Plan
Global Id:	T0607301409
Action Type:	RESPONSE
Date:	03/15/2003
Action:	Interim Remedial Action Plan
Global Id:	T0607301409
Action Type:	RESPONSE
Date:	07/30/2002
Action:	Electronic Reporting Submittal Due
Global Id:	T0607301409
Action Type:	RESPONSE
Date:	04/30/2003
Action:	Other Report / Document

MAP FINDINGS  
FOCUS MAP 12

Map ID Site Database(s) EPA ID Number

**BUDGET GAS (Continued)**

**S109280729**

Global Id:	T0607301409
Action Type:	RESPONSE
Date:	04/29/2003
Action:	Other Report / Document
Global Id:	T0607301409
Action Type:	RESPONSE
Date:	08/09/2004
Action:	Other Workplan
Global Id:	T0607301409
Action Type:	RESPONSE
Date:	07/30/2004
Action:	Monitoring Report - Quarterly
Global Id:	T0607301409
Action Type:	RESPONSE
Date:	04/30/2004
Action:	Monitoring Report - Quarterly
Global Id:	T0607301409
Action Type:	RESPONSE
Date:	04/30/2004
Action:	CAP/RAP - Other Report
Global Id:	T0607301409
Action Type:	RESPONSE
Date:	08/01/1999
Action:	Soil and Water Investigation Workplan
Global Id:	T0607301409
Action Type:	RESPONSE
Date:	04/15/2007
Action:	CAP/RAP - Final Remediation / Design Plan
Global Id:	T0607301409
Action Type:	RESPONSE
Date:	01/30/2008
Action:	Monitoring Report - Quarterly

**ENF:**

Region:	9
Facility Id:	210679
Agency Name:	Budget Gas
Place Type:	Facility
Place Subtype:	Not reported
Facility Type:	All other facilities
Agency Type:	Privately-Owned Business
# Of Agencies:	1
Place Latitude:	Not reported
Place Longitude:	Not reported
SIC Code 1:	5541
SIC Desc 1:	Gasoline Service Stations
SIC Code 2:	Not reported
SIC Desc 2:	Not reported
SIC Code 3:	Not reported

MAP FINDINGS  
FOCUS MAP 12

Map ID Site Database(s) EPA ID Number

**BUDGET GAS (Continued)**

**S109280729**

SIC Desc 3:	Not reported
NAICS Code 1:	Not reported
NAICS Desc 1:	Not reported
NAICS Code 2:	Not reported
NAICS Desc 2:	Not reported
NAICS Code 3:	Not reported
NAICS Desc 3:	Not reported
# Of Places:	1
Source Of Facility:	Reg Meas
Design Flow:	Not reported
Threat To Water Quality:	Not reported
Complexity:	Not reported
Pretreatment:	Not reported
Facility Waste Type:	Not reported
Facility Waste Type 2:	Not reported
Facility Waste Type 3:	Not reported
Facility Waste Type 4:	Not reported
Program:	UST
Program Category1:	TANKS
Program Category2:	TANKS
# Of Programs:	1
WDID:	9 000197N90
Reg Measure Id:	163112
Reg Measure Type:	Unregulated
Region:	9
Order #:	Not reported
Npdes# CA#:	Not reported
Major-Minor:	Not reported
Npdes Type:	Not reported
Reclamation:	Not reported
Dredge Fill Fee:	Not reported
301H:	Not reported
Application Fee Amt Received:	Not reported
Status:	Historical
Status Date:	06/17/2005
Effective Date:	Not reported
Expiration/Review Date:	Not reported
Termination Date:	Not reported
WDR Review - Amend:	Not reported
WDR Review - Revise/Renew:	Not reported
WDR Review - Rescind:	Not reported
WDR Review - No Action Required:	Not reported
WDR Review - Pending:	Not reported
WDR Review - Planned:	Not reported
Status Enrollee:	N
Individual/General:	Not reported
Fee Code:	Not reported
Direction/Voice:	Passive
Enforcement Id(EID):	235635
Region:	9
Order / Resolution Number:	UNKNOWN
Enforcement Action Type:	Oral Communication
Effective Date:	01/23/2001
Adoption/Issuance Date:	Not reported
Achieve Date:	Not reported
Termination Date:	01/23/2001
ACL Issuance Date:	Not reported



MAP FINDINGS  
FOCUS MAP 12

Map ID Site Database(s) EPA ID Number

**BUDGET GAS (Continued)**

**S109280729**

EPL Issuance Date:	Not reported
Status:	Historical
Title:	Enforcement - 9 000197N90
Description:	Failure to submit free product removal report required under CAO No. 2000-255. Communicated during a meeting with the discharger.
Program:	UST
Latest Milestone Completion Date:	Not reported
# Of Programs1:	1
Total Assessment Amount:	0
Initial Assessed Amount:	0
Liability \$ Amount:	0
Project \$ Amount:	0
Liability \$ Paid:	0
Project \$ Completed:	0
Total \$ Paid/Completed Amount:	0
Region:	9
Facility Id:	210679
Agency Name:	Budget Gas
Place Type:	Facility
Place Subtype:	Not reported
Facility Type:	All other facilities
Agency Type:	Privately-Owned Business
# Of Agencies:	1
Place Latitude:	Not reported
Place Longitude:	Not reported
SIC Code 1:	5541
SIC Desc 1:	Gasoline Service Stations
SIC Code 2:	Not reported
SIC Desc 2:	Not reported
SIC Code 3:	Not reported
SIC Desc 3:	Not reported
NAICS Code 1:	Not reported
NAICS Desc 1:	Not reported
NAICS Code 2:	Not reported
NAICS Desc 2:	Not reported
NAICS Code 3:	Not reported
NAICS Desc 3:	Not reported
# Of Places:	1
Source Of Facility:	Reg Meas
Design Flow:	Not reported
Threat To Water Quality:	Not reported
Complexity:	Not reported
Pretreatment:	Not reported
Facility Waste Type:	Not reported
Facility Waste Type 2:	Not reported
Facility Waste Type 3:	Not reported
Facility Waste Type 4:	Not reported
Program:	UST
Program Category1:	TANKS
Program Category2:	TANKS
# Of Programs:	1
WDID:	9 000197N90
Reg Measure Id:	163112
Reg Measure Type:	Unregulated
Region:	9

MAP FINDINGS  
FOCUS MAP 12

Map ID Site Database(s) EPA ID Number

**BUDGET GAS (Continued)**

**S109280729**

Order #:	Not reported
Npdes# CA#:	Not reported
Major-Minor:	Not reported
Npdes Type:	Not reported
Reclamation:	Not reported
Dredge Fill Fee:	Not reported
301H:	Not reported
Application Fee Amt Received:	Not reported
Status:	Historical
Status Date:	06/17/2005
Effective Date:	Not reported
Expiration/Review Date:	Not reported
Termination Date:	Not reported
WDR Review - Amend:	Not reported
WDR Review - Revise/Renew:	Not reported
WDR Review - Rescind:	Not reported
WDR Review - No Action Required:	Not reported
WDR Review - Pending:	Not reported
WDR Review - Planned:	Not reported
Status Enrollee:	N
Individual/General:	Not reported
Fee Code:	Not reported
Direction/Voice:	Passive
Enforcement Id(EID):	235038
Region:	9
Order / Resolution Number:	R9-2000-0255
Enforcement Action Type:	Clean-up and Abatement Order
Effective Date:	11/07/2000
Adoption/Issuance Date:	Not reported
Achieve Date:	2001-07-15
Termination Date:	Not reported
ACL Issuance Date:	Not reported
EPL Issuance Date:	Not reported
Status:	Historical
Title:	Enforcement - 9 000197N90
Description:	CAO No. 2000-255 was issued requiring Mr. & Mrs. Hsu to cease the discharge, fully delineate pollution, begin monitoring, remediate pollution, and do verification sampling.
Program:	UST
Latest Milestone Completion Date:	2001-07-15
# Of Programs1:	1
Total Assessment Amount:	0
Initial Assessed Amount:	0
Liability \$ Amount:	0
Project \$ Amount:	0
Liability \$ Paid:	0
Project \$ Completed:	0
Total \$ Paid/Completed Amount:	0
Region:	9
Facility Id:	210679
Agency Name:	Budget Gas
Place Type:	Facility
Place Subtype:	Not reported
Facility Type:	All other facilities
Agency Type:	Privately-Owned Business

MAP FINDINGS  
FOCUS MAP 12

Map ID Site Database(s) EPA ID Number

**BUDGET GAS (Continued)**

**S109280729**

# Of Agencies:	1
Place Latitude:	Not reported
Place Longitude:	Not reported
SIC Code 1:	5541
SIC Desc 1:	Gasoline Service Stations
SIC Code 2:	Not reported
SIC Desc 2:	Not reported
SIC Code 3:	Not reported
SIC Desc 3:	Not reported
NAICS Code 1:	Not reported
NAICS Desc 1:	Not reported
NAICS Code 2:	Not reported
NAICS Desc 2:	Not reported
NAICS Code 3:	Not reported
NAICS Desc 3:	Not reported
# Of Places:	1
Source Of Facility:	Reg Meas
Design Flow:	Not reported
Threat To Water Quality:	Not reported
Complexity:	Not reported
Pretreatment:	Not reported
Facility Waste Type:	Not reported
Facility Waste Type 2:	Not reported
Facility Waste Type 3:	Not reported
Facility Waste Type 4:	Not reported
Program:	UST
Program Category1:	TANKS
Program Category2:	TANKS
# Of Programs:	1
WDID:	9 000197N90
Reg Measure Id:	163112
Reg Measure Type:	Unregulated
Region:	9
Order #:	Not reported
Npdes# CA#:	Not reported
Major-Minor:	Not reported
Npdes Type:	Not reported
Reclamation:	Not reported
Dredge Fill Fee:	Not reported
301H:	Not reported
Application Fee Amt Received:	Not reported
Status:	Historical
Status Date:	06/17/2005
Effective Date:	Not reported
Expiration/Review Date:	Not reported
Termination Date:	Not reported
WDR Review - Amend:	Not reported
WDR Review - Revise/Renew:	Not reported
WDR Review - Rescind:	Not reported
WDR Review - No Action Required:	Not reported
WDR Review - Pending:	Not reported
WDR Review - Planned:	Not reported
Status Enrollee:	N
Individual/General:	Not reported
Fee Code:	Not reported
Direction/Voice:	Passive
Enforcement Id(EID):	235013

MAP FINDINGS  
FOCUS MAP 12

Map ID Site Database(s) EPA ID Number

**BUDGET GAS (Continued)**

**S109280729**

Region:	9
Order / Resolution Number:	R9-2000-0256
Enforcement Action Type:	Admin Civil Liability
Effective Date:	11/21/2000
Adoption/Issuance Date:	Not reported
Achieve Date:	Not reported
Termination Date:	Not reported
ACL Issuance Date:	Not reported
EPL Issuance Date:	Not reported
Status:	Withdrawn
Title:	ACL Complaint R9-2000-0256 against Budget Trade and Gas (9 000197N90)
Description:	ACP No. 2000-256 was issued for continuing failure to comply with the June 9, 1999 CWC 13267 letter that requested a Corrective Action Plan. This ACP accrues penalties from February 10, 2000, the date of adoption of ACL No. 2000-23.
Program:	UST
Latest Milestone Completion Date:	Not reported
# Of Programs1:	1
Total Assessment Amount:	0
Initial Assessed Amount:	0
Liability \$ Amount:	0
Project \$ Amount:	0
Liability \$ Paid:	0
Project \$ Completed:	0
Total \$ Paid/Completed Amount:	0
Region:	9
Facility Id:	210679
Agency Name:	Budget Gas
Place Type:	Facility
Place Subtype:	Not reported
Facility Type:	All other facilities
Agency Type:	Privately-Owned Business
# Of Agencies:	1
Place Latitude:	Not reported
Place Longitude:	Not reported
SIC Code 1:	5541
SIC Desc 1:	Gasoline Service Stations
SIC Code 2:	Not reported
SIC Desc 2:	Not reported
SIC Code 3:	Not reported
SIC Desc 3:	Not reported
NAICS Code 1:	Not reported
NAICS Desc 1:	Not reported
NAICS Code 2:	Not reported
NAICS Desc 2:	Not reported
NAICS Code 3:	Not reported
NAICS Desc 3:	Not reported
# Of Places:	1
Source Of Facility:	Reg Meas
Design Flow:	Not reported
Threat To Water Quality:	Not reported
Complexity:	Not reported
Pretreatment:	Not reported
Facility Waste Type:	Not reported
Facility Waste Type 2:	Not reported

MAP FINDINGS  
FOCUS MAP 12

Map ID Site Database(s) EPA ID Number

**BUDGET GAS (Continued)**

**S109280729**

Facility Waste Type 3:	Not reported
Facility Waste Type 4:	Not reported
Program:	UST
Program Category1:	TANKS
Program Category2:	TANKS
# Of Programs:	1
WDID:	9 000197N90
Reg Measure Id:	163112
Reg Measure Type:	Unregulated
Region:	9
Order #:	Not reported
Npdes# CA#:	Not reported
Major-Minor:	Not reported
Npdes Type:	Not reported
Reclamation:	Not reported
Dredge Fill Fee:	Not reported
301H:	Not reported
Application Fee Amt Received:	Not reported
Status:	Historical
Status Date:	06/17/2005
Effective Date:	Not reported
Expiration/Review Date:	Not reported
Termination Date:	Not reported
WDR Review - Amend:	Not reported
WDR Review - Revise/Renew:	Not reported
WDR Review - Rescind:	Not reported
WDR Review - No Action Required:	Not reported
WDR Review - Pending:	Not reported
WDR Review - Planned:	Not reported
Status Enrollee:	N
Individual/General:	Not reported
Fee Code:	Not reported
Direction/Voice:	Passive
Enforcement Id(EID):	234938
Region:	9
Order / Resolution Number:	UNKNOWN
Enforcement Action Type:	Formal Refer to Attorney Gen
Effective Date:	02/09/2000
Adoption/Issuance Date:	Not reported
Achieve Date:	Not reported
Termination Date:	Not reported
ACL Issuance Date:	Not reported
EPL Issuance Date:	Not reported
Status:	Historical
Title:	Enforcement - 9 000197N90
Description:	Unpaid Administrative Civil Liability referred to Attorney General on September 29, 2000 (see Doc ID 3412)
Program:	UST
Latest Milestone Completion Date:	Not reported
# Of Programs1:	1
Total Assessment Amount:	0
Initial Assessed Amount:	0
Liability \$ Amount:	0
Project \$ Amount:	0
Liability \$ Paid:	0
Project \$ Completed:	0
Total \$ Paid/Completed Amount:	0

MAP FINDINGS  
FOCUS MAP 12

Map ID Site Database(s) EPA ID Number

**BUDGET GAS (Continued)**

**S109280729**

Region:	9
Facility Id:	210679
Agency Name:	Budget Gas
Place Type:	Facility
Place Subtype:	Not reported
Facility Type:	All other facilities
Agency Type:	Privately-Owned Business
# Of Agencies:	1
Place Latitude:	Not reported
Place Longitude:	Not reported
SIC Code 1:	5541
SIC Desc 1:	Gasoline Service Stations
SIC Code 2:	Not reported
SIC Desc 2:	Not reported
SIC Code 3:	Not reported
SIC Desc 3:	Not reported
NAICS Code 1:	Not reported
NAICS Desc 1:	Not reported
NAICS Code 2:	Not reported
NAICS Desc 2:	Not reported
NAICS Code 3:	Not reported
NAICS Desc 3:	Not reported
# Of Places:	1
Source Of Facility:	Reg Meas
Design Flow:	Not reported
Threat To Water Quality:	Not reported
Complexity:	Not reported
Pretreatment:	Not reported
Facility Waste Type:	Not reported
Facility Waste Type 2:	Not reported
Facility Waste Type 3:	Not reported
Facility Waste Type 4:	Not reported
Program:	UST
Program Category1:	TANKS
Program Category2:	TANKS
# Of Programs:	1
WDID:	9 000197N90
Reg Measure Id:	163112
Reg Measure Type:	Unregulated
Region:	9
Order #:	Not reported
Npdes# CA#:	Not reported
Major-Minor:	Not reported
Npdes Type:	Not reported
Reclamation:	Not reported
Dredge Fill Fee:	Not reported
301H:	Not reported
Application Fee Amt Received:	Not reported
Status:	Historical
Status Date:	06/17/2005
Effective Date:	Not reported
Expiration/Review Date:	Not reported
Termination Date:	Not reported
WDR Review - Amend:	Not reported
WDR Review - Revise/Renew:	Not reported
WDR Review - Rescind:	Not reported
WDR Review - No Action Required:	Not reported

MAP FINDINGS  
FOCUS MAP 12

Map ID      Site      Database(s)      EPA ID Number

---

**BUDGET GAS (Continued)**

**S109280729**

WDR Review - Pending:	Not reported
WDR Review - Planned:	Not reported
Status Enrollee:	N
Individual/General:	Not reported
Fee Code:	Not reported
Direction/Voice:	Passive
Enforcement Id(EID):	234564
Region:	9
Order / Resolution Number:	R9-2000-0023
Enforcement Action Type:	Admin Civil Liability
Effective Date:	02/09/2000
Adoption/Issuance Date:	Not reported
Achieve Date:	Not reported
Termination Date:	Not reported
ACL Issuance Date:	Not reported
EPL Issuance Date:	Not reported
Status:	Historical
Title:	ACL Order R9-2000-0023 against Budget Trade and Gas (9 000197N90)
Description:	A corrective action plan was due on August 7, 2000. This milestone was not achieved, and the full amount of civil liability assessed became immediately and automatically due, payable in 30 days. A letter was sent to Mr. Hsu, dated August 9, 2000.
Program:	UST
Latest Milestone Completion Date:	2001-12-07
# Of Programs1:	1
Total Assessment Amount:	1220
Initial Assessed Amount:	0
Liability \$ Amount:	1220
Project \$ Amount:	0
Liability \$ Paid:	1220
Project \$ Completed:	0
Total \$ Paid/Completed Amount:	1220
Region:	9
Facility Id:	210679
Agency Name:	Budget Gas
Place Type:	Facility
Place Subtype:	Not reported
Facility Type:	All other facilities
Agency Type:	Privately-Owned Business
# Of Agencies:	1
Place Latitude:	Not reported
Place Longitude:	Not reported
SIC Code 1:	5541
SIC Desc 1:	Gasoline Service Stations
SIC Code 2:	Not reported
SIC Desc 2:	Not reported
SIC Code 3:	Not reported
SIC Desc 3:	Not reported
NAICS Code 1:	Not reported
NAICS Desc 1:	Not reported
NAICS Code 2:	Not reported
NAICS Desc 2:	Not reported
NAICS Code 3:	Not reported
NAICS Desc 3:	Not reported
# Of Places:	1

MAP FINDINGS  
FOCUS MAP 12

Map ID Site Database(s) EPA ID Number

**BUDGET GAS (Continued)**

**S109280729**

Source Of Facility:	Reg Meas
Design Flow:	Not reported
Threat To Water Quality:	Not reported
Complexity:	Not reported
Pretreatment:	Not reported
Facility Waste Type:	Not reported
Facility Waste Type 2:	Not reported
Facility Waste Type 3:	Not reported
Facility Waste Type 4:	Not reported
Program:	UST
Program Category1:	TANKS
Program Category2:	TANKS
# Of Programs:	1
WDID:	9 000197N90
Reg Measure Id:	163112
Reg Measure Type:	Unregulated
Region:	9
Order #:	Not reported
Npdes# CA#:	Not reported
Major-Minor:	Not reported
Npdes Type:	Not reported
Reclamation:	Not reported
Dredge Fill Fee:	Not reported
301H:	Not reported
Application Fee Amt Received:	Not reported
Status:	Historical
Status Date:	06/17/2005
Effective Date:	Not reported
Expiration/Review Date:	Not reported
Termination Date:	Not reported
WDR Review - Amend:	Not reported
WDR Review - Revise/Renew:	Not reported
WDR Review - Rescind:	Not reported
WDR Review - No Action Required:	Not reported
WDR Review - Pending:	Not reported
WDR Review - Planned:	Not reported
Status Enrollee:	N
Individual/General:	Not reported
Fee Code:	Not reported
Direction/Voice:	Passive
Enforcement Id(EID):	233774
Region:	9
Order / Resolution Number:	R9-2000-0023
Enforcement Action Type:	Admin Civil Liability
Effective Date:	01/12/2000
Adoption/Issuance Date:	Not reported
Achieve Date:	Not reported
Termination Date:	Not reported
ACL Issuance Date:	Not reported
EPL Issuance Date:	Not reported
Status:	Withdrawn
Title:	Enforcement - 9 000197N90
Description:	ACP NO. 2000-23 was issued to replace ACP No. 99-178. Due to a lack of quorum, ACP No. 99-178 could not be heard before the Board within 60 days of issuance. ACP No. 2000-23 was issued for failure to comply with the June 9, 1999 CWC 13267 letter.



MAP FINDINGS  
FOCUS MAP 12

Map ID Site Database(s) EPA ID Number

**BUDGET GAS (Continued)**

**S109280729**

Program:	UST
Latest Milestone Completion Date:	Not reported
# Of Programs1:	1
Total Assessment Amount:	0
Initial Assessed Amount:	0
Liability \$ Amount:	0
Project \$ Amount:	0
Liability \$ Paid:	0
Project \$ Completed:	0
Total \$ Paid/Completed Amount:	0
Region:	9
Facility Id:	210679
Agency Name:	Budget Gas
Place Type:	Facility
Place Subtype:	Not reported
Facility Type:	All other facilities
Agency Type:	Privately-Owned Business
# Of Agencies:	1
Place Latitude:	Not reported
Place Longitude:	Not reported
SIC Code 1:	5541
SIC Desc 1:	Gasoline Service Stations
SIC Code 2:	Not reported
SIC Desc 2:	Not reported
SIC Code 3:	Not reported
SIC Desc 3:	Not reported
NAICS Code 1:	Not reported
NAICS Desc 1:	Not reported
NAICS Code 2:	Not reported
NAICS Desc 2:	Not reported
NAICS Code 3:	Not reported
NAICS Desc 3:	Not reported
# Of Places:	1
Source Of Facility:	Reg Meas
Design Flow:	Not reported
Threat To Water Quality:	Not reported
Complexity:	Not reported
Pretreatment:	Not reported
Facility Waste Type:	Not reported
Facility Waste Type 2:	Not reported
Facility Waste Type 3:	Not reported
Facility Waste Type 4:	Not reported
Program:	UST
Program Category1:	TANKS
Program Category2:	TANKS
# Of Programs:	1
WDID:	9 000197N90
Reg Measure Id:	163112
Reg Measure Type:	Unregulated
Region:	9
Order #:	Not reported
Npdes# CA#:	Not reported
Major-Minor:	Not reported
Npdes Type:	Not reported
Reclamation:	Not reported
Dredge Fill Fee:	Not reported

MAP FINDINGS  
FOCUS MAP 12

Map ID Site Database(s) EPA ID Number

**BUDGET GAS (Continued)**

**S109280729**

301H:	Not reported
Application Fee Amt Received:	Not reported
Status:	Historical
Status Date:	06/17/2005
Effective Date:	Not reported
Expiration/Review Date:	Not reported
Termination Date:	Not reported
WDR Review - Amend:	Not reported
WDR Review - Revise/Renew:	Not reported
WDR Review - Rescind:	Not reported
WDR Review - No Action Required:	Not reported
WDR Review - Pending:	Not reported
WDR Review - Planned:	Not reported
Status Enrollee:	N
Individual/General:	Not reported
Fee Code:	Not reported
Direction/Voice:	Passive
Enforcement Id(EID):	233174
Region:	9
Order / Resolution Number:	R9-1999-0178
Enforcement Action Type:	Admin Civil Liability
Effective Date:	10/28/1999
Adoption/Issuance Date:	Not reported
Achieve Date:	Not reported
Termination Date:	Not reported
ACL Issuance Date:	Not reported
EPL Issuance Date:	Not reported
Status:	Withdrawn
Title:	Enforcement - 9 000197N90
Description:	Failure to respond to an NOV, dated September 22, 1999. The NOV requested a response to the June 9, 1999 13267 letter (that requested a site assessment workplan by August 1, 1999; and a corrective action plan by September 1, 1999).
Program:	UST
Latest Milestone Completion Date:	Not reported
# Of Programs1:	1
Total Assessment Amount:	0
Initial Assessed Amount:	0
Liability \$ Amount:	0
Project \$ Amount:	0
Liability \$ Paid:	0
Project \$ Completed:	0
Total \$ Paid/Completed Amount:	0
Region:	9
Facility Id:	210679
Agency Name:	Budget Gas
Place Type:	Facility
Place Subtype:	Not reported
Facility Type:	All other facilities
Agency Type:	Privately-Owned Business
# Of Agencies:	1
Place Latitude:	Not reported
Place Longitude:	Not reported
SIC Code 1:	5541
SIC Desc 1:	Gasoline Service Stations
SIC Code 2:	Not reported

MAP FINDINGS  
FOCUS MAP 12

Map ID Site Database(s) EPA ID Number

**BUDGET GAS (Continued)**

**S109280729**

SIC Desc 2:	Not reported
SIC Code 3:	Not reported
SIC Desc 3:	Not reported
NAICS Code 1:	Not reported
NAICS Desc 1:	Not reported
NAICS Code 2:	Not reported
NAICS Desc 2:	Not reported
NAICS Code 3:	Not reported
NAICS Desc 3:	Not reported
# Of Places:	1
Source Of Facility:	Reg Meas
Design Flow:	Not reported
Threat To Water Quality:	Not reported
Complexity:	Not reported
Pretreatment:	Not reported
Facility Waste Type:	Not reported
Facility Waste Type 2:	Not reported
Facility Waste Type 3:	Not reported
Facility Waste Type 4:	Not reported
Program:	UST
Program Category1:	TANKS
Program Category2:	TANKS
# Of Programs:	1
WDID:	9 000197N90
Reg Measure Id:	163112
Reg Measure Type:	Unregulated
Region:	9
Order #:	Not reported
Npdes# CA#:	Not reported
Major-Minor:	Not reported
Npdes Type:	Not reported
Reclamation:	Not reported
Dredge Fill Fee:	Not reported
301H:	Not reported
Application Fee Amt Received:	Not reported
Status:	Historical
Status Date:	06/17/2005
Effective Date:	Not reported
Expiration/Review Date:	Not reported
Termination Date:	Not reported
WDR Review - Amend:	Not reported
WDR Review - Revise/Renew:	Not reported
WDR Review - Rescind:	Not reported
WDR Review - No Action Required:	Not reported
WDR Review - Pending:	Not reported
WDR Review - Planned:	Not reported
Status Enrollee:	N
Individual/General:	Not reported
Fee Code:	Not reported
Direction/Voice:	Passive
Enforcement Id(EID):	233173
Region:	9
Order / Resolution Number:	UNKNOWN
Enforcement Action Type:	Notice of Violation
Effective Date:	09/22/1999
Adoption/Issuance Date:	Not reported
Achieve Date:	2001-01-29

MAP FINDINGS  
FOCUS MAP 12

Map ID Site Database(s) EPA ID Number

**BUDGET GAS (Continued)**

**S109280729**

Termination Date: 09/22/1999  
 ACL Issuance Date: Not reported  
 EPL Issuance Date: Not reported  
 Status: Historical  
 Title: Enforcement - 9 000197N90  
 Description: NOV issued for failure to comply with 6/9/99 CWC 13267 letter that requested a workplan and corrective action plan. NOV request phone contact by October 1, 1999.

Program: UST  
 Latest Milestone Completion Date: 2001-01-29  
 # Of Programs1: 1  
 Total Assessment Amount: 0  
 Initial Assessed Amount: 0  
 Liability \$ Amount: 0  
 Project \$ Amount: 0  
 Liability \$ Paid: 0  
 Project \$ Completed: 0  
 Total \$ Paid/Completed Amount: 0

Region: 9  
 Facility Id: 210679  
 Agency Name: Budget Gas  
 Place Type: Facility  
 Place Subtype: Not reported  
 Facility Type: All other facilities  
 Agency Type: Privately-Owned Business  
 # Of Agencies: 1  
 Place Latitude: Not reported  
 Place Longitude: Not reported  
 SIC Code 1: 5541  
 SIC Desc 1: Gasoline Service Stations  
 SIC Code 2: Not reported  
 SIC Desc 2: Not reported  
 SIC Code 3: Not reported  
 SIC Desc 3: Not reported  
 NAICS Code 1: Not reported  
 NAICS Desc 1: Not reported  
 NAICS Code 2: Not reported  
 NAICS Desc 2: Not reported  
 NAICS Code 3: Not reported  
 NAICS Desc 3: Not reported  
 # Of Places: 1  
 Source Of Facility: Reg Meas  
 Design Flow: Not reported  
 Threat To Water Quality: Not reported  
 Complexity: Not reported  
 Pretreatment: Not reported  
 Facility Waste Type: Not reported  
 Facility Waste Type 2: Not reported  
 Facility Waste Type 3: Not reported  
 Facility Waste Type 4: Not reported  
 Program: UST  
 Program Category1: TANKS  
 Program Category2: TANKS  
 # Of Programs: 1  
 WDID: 9 000197N90  
 Reg Measure Id: 163112

MAP FINDINGS  
FOCUS MAP 12

Map ID Site Database(s) EPA ID Number

**BUDGET GAS (Continued)**

**S109280729**

Reg Measure Type:	Unregulated
Region:	9
Order #:	Not reported
Npdes# CA#:	Not reported
Major-Minor:	Not reported
Npdes Type:	Not reported
Reclamation:	Not reported
Dredge Fill Fee:	Not reported
301H:	Not reported
Application Fee Amt Received:	Not reported
Status:	Historical
Status Date:	06/17/2005
Effective Date:	Not reported
Expiration/Review Date:	Not reported
Termination Date:	Not reported
WDR Review - Amend:	Not reported
WDR Review - Revise/Renew:	Not reported
WDR Review - Rescind:	Not reported
WDR Review - No Action Required:	Not reported
WDR Review - Pending:	Not reported
WDR Review - Planned:	Not reported
Status Enrollee:	N
Individual/General:	Not reported
Fee Code:	Not reported
Direction/Voice:	Passive
Enforcement Id(EID):	233172
Region:	9
Order / Resolution Number:	UNKNOWN
Enforcement Action Type:	13267 Letter
Effective Date:	06/09/1999
Adoption/Issuance Date:	Not reported
Achieve Date:	Not reported
Termination Date:	Not reported
ACL Issuance Date:	Not reported
EPL Issuance Date:	Not reported
Status:	Historical
Title:	Enforcement - 9 000197N90
Description:	Not reported
Program:	UST
Latest Milestone Completion Date:	2001-01-30
# Of Programs1:	1
Total Assessment Amount:	0
Initial Assessed Amount:	0
Liability \$ Amount:	0
Project \$ Amount:	0
Liability \$ Paid:	0
Project \$ Completed:	0
Total \$ Paid/Completed Amount:	0
Region:	9
Facility Id:	210679
Agency Name:	Budget Gas
Place Type:	Facility
Place Subtype:	Not reported
Facility Type:	All other facilities
Agency Type:	Privately-Owned Business
# Of Agencies:	1

MAP FINDINGS  
FOCUS MAP 12

Map ID Site Database(s) EPA ID Number

**BUDGET GAS (Continued)**

**S109280729**

Place Latitude:	Not reported
Place Longitude:	Not reported
SIC Code 1:	5541
SIC Desc 1:	Gasoline Service Stations
SIC Code 2:	Not reported
SIC Desc 2:	Not reported
SIC Code 3:	Not reported
SIC Desc 3:	Not reported
NAICS Code 1:	Not reported
NAICS Desc 1:	Not reported
NAICS Code 2:	Not reported
NAICS Desc 2:	Not reported
NAICS Code 3:	Not reported
NAICS Desc 3:	Not reported
# Of Places:	1
Source Of Facility:	Reg Meas
Design Flow:	Not reported
Threat To Water Quality:	Not reported
Complexity:	Not reported
Pretreatment:	Not reported
Facility Waste Type:	Not reported
Facility Waste Type 2:	Not reported
Facility Waste Type 3:	Not reported
Facility Waste Type 4:	Not reported
Program:	UST
Program Category1:	TANKS
Program Category2:	TANKS
# Of Programs:	1
WDID:	9 000197N90
Reg Measure Id:	163111
Reg Measure Type:	Unregulated
Region:	9
Order #:	Not reported
Npdes# CA#:	Not reported
Major-Minor:	Not reported
Npdes Type:	Not reported
Reclamation:	Not reported
Dredge Fill Fee:	Not reported
301H:	Not reported
Application Fee Amt Received:	400
Status:	Historical
Status Date:	10/27/2011
Effective Date:	Not reported
Expiration/Review Date:	Not reported
Termination Date:	Not reported
WDR Review - Amend:	Not reported
WDR Review - Revise/Renew:	Not reported
WDR Review - Rescind:	Not reported
WDR Review - No Action Required:	Not reported
WDR Review - Pending:	Not reported
WDR Review - Planned:	Not reported
Status Enrollee:	N
Individual/General:	I
Fee Code:	Not reported
Direction/Voice:	Passive
Enforcement Id(EID):	220526
Region:	9

MAP FINDINGS  
FOCUS MAP 12

Map ID      Site      Database(s)      EPA ID Number

---

**BUDGET GAS (Continued)**

**S109280729**

Order / Resolution Number: 96-042  
 Enforcement Action Type: Clean-up and Abatement Order  
 Effective Date: 05/09/1996  
 Adoption/Issuance Date: Not reported  
 Achieve Date: 1996-05-09  
 Termination Date: Not reported  
 ACL Issuance Date: Not reported  
 EPL Issuance Date: Not reported  
 Status: Historical  
 Title: Enforcement - 9 000197N90  
 Description: UNKNOWN  
 Program: UST  
 Latest Milestone Completion Date: Not reported  
 # Of Programs1: 1  
 Total Assessment Amount: 0  
 Initial Assessed Amount: 0  
 Liability \$ Amount: 0  
 Project \$ Amount: 0  
 Liability \$ Paid: 0  
 Project \$ Completed: 0  
 Total \$ Paid/Completed Amount: 0

EMI:

Year: 2006  
 County Code: 37  
 Air Basin: SD  
 Facility ID: 4092  
 Air District Name: SD  
 SIC Code: 5541  
 Air District Name: SAN DIEGO COUNTY APCD  
 Community Health Air Pollution Info System: Not reported  
 Consolidated Emission Reporting Rule: Not reported  
 Total Organic Hydrocarbon Gases Tons/Yr: .21  
 Reactive Organic Gases Tons/Yr: .21  
 Carbon Monoxide Emissions Tons/Yr: 0  
 NOX - Oxides of Nitrogen Tons/Yr: 0  
 SOX - Oxides of Sulphur Tons/Yr: 0  
 Particulate Matter Tons/Yr: 0  
 Part. Matter 10 Micrometers & Smllr Tons/Yr: 0

Year: 2007  
 County Code: 37  
 Air Basin: SD  
 Facility ID: 4092  
 Air District Name: SD  
 SIC Code: 5541  
 Air District Name: SAN DIEGO COUNTY APCD  
 Community Health Air Pollution Info System: Not reported  
 Consolidated Emission Reporting Rule: Not reported  
 Total Organic Hydrocarbon Gases Tons/Yr: .21  
 Reactive Organic Gases Tons/Yr: .21  
 Carbon Monoxide Emissions Tons/Yr: 0  
 NOX - Oxides of Nitrogen Tons/Yr: 0  
 SOX - Oxides of Sulphur Tons/Yr: 0  
 Particulate Matter Tons/Yr: 0  
 Part. Matter 10 Micrometers & Smllr Tons/Yr: 0

MAP FINDINGS  
FOCUS MAP 12

Map ID Site Database(s) EPA ID Number

**BUDGET GAS (Continued)**

**S109280729**

Year: 2008  
 County Code: 37  
 Air Basin: SD  
 Facility ID: 4092  
 Air District Name: SD  
 SIC Code: 5541  
 Air District Name: SAN DIEGO COUNTY APCD  
 Community Health Air Pollution Info System: Not reported  
 Consolidated Emission Reporting Rule: Not reported  
 Total Organic Hydrocarbon Gases Tons/Yr: .21  
 Reactive Organic Gases Tons/Yr: .21  
 Carbon Monoxide Emissions Tons/Yr: 0  
 NOX - Oxides of Nitrogen Tons/Yr: 0  
 SOX - Oxides of Sulphur Tons/Yr: 0  
 Particulate Matter Tons/Yr: 0  
 Part. Matter 10 Micrometers & Smlr Tons/Yr: 0

Year: 2009  
 County Code: 37  
 Air Basin: SD  
 Facility ID: 4092  
 Air District Name: SD  
 SIC Code: 5541  
 Air District Name: SAN DIEGO COUNTY APCD  
 Community Health Air Pollution Info System: Not reported  
 Consolidated Emission Reporting Rule: Not reported  
 Total Organic Hydrocarbon Gases Tons/Yr: 0.20999999999999999  
 Reactive Organic Gases Tons/Yr: 0.20999999999999999  
 Carbon Monoxide Emissions Tons/Yr: 0  
 NOX - Oxides of Nitrogen Tons/Yr: 0  
 SOX - Oxides of Sulphur Tons/Yr: 0  
 Particulate Matter Tons/Yr: 0  
 Part. Matter 10 Micrometers & Smlr Tons/Yr: 0

Year: 2010  
 County Code: 37  
 Air Basin: SD  
 Facility ID: 4092  
 Air District Name: SD  
 SIC Code: 5541  
 Air District Name: SAN DIEGO COUNTY APCD  
 Community Health Air Pollution Info System: Not reported  
 Consolidated Emission Reporting Rule: Not reported  
 Total Organic Hydrocarbon Gases Tons/Yr: 0.20999999999999999  
 Reactive Organic Gases Tons/Yr: 0.20999999999999999  
 Carbon Monoxide Emissions Tons/Yr: 0  
 NOX - Oxides of Nitrogen Tons/Yr: 0  
 SOX - Oxides of Sulphur Tons/Yr: 0  
 Particulate Matter Tons/Yr: 0  
 Part. Matter 10 Micrometers & Smlr Tons/Yr: 0



MAP FINDINGS  
FOCUS MAP 12

Map ID	Site	Database(s)	EPA ID Number
--------	------	-------------	---------------

75	<b>637 S ESCONDIDO BLVD ESCONDIDO, CA 92025</b>	<b>EDR US Hist Auto Stat</b>	<b>1015586388 N/A</b>
----	-----------------------------------------------------	------------------------------	---------------------------

EDR Historical Auto Stations:

Name:	A & B AUTO REPAIR
Year:	2000
Address:	637 S ESCONDIDO BLVD
Name:	A & B AUTO REPAIR
Year:	2001
Address:	637 S ESCONDIDO BLVD
Name:	A & B AUTO REPAIR
Year:	2002
Address:	637 S ESCONDIDO BLVD
Name:	A & B AUTO REPAIR
Year:	2003
Address:	637 S ESCONDIDO BLVD
Name:	A & B AUTO REPAIR
Year:	2004
Address:	637 S ESCONDIDO BLVD
Name:	A & B AUTO REPAIR
Year:	2005
Address:	637 S ESCONDIDO BLVD
Name:	A & B AUTO
Year:	2008
Address:	637 S ESCONDIDO BLVD
Name:	A & B AUTO
Year:	2009
Address:	637 S ESCONDIDO BLVD
Name:	A & B AUTO
Year:	2010
Address:	637 S ESCONDIDO BLVD
Name:	A & B AUTO
Year:	2011
Address:	637 S ESCONDIDO BLVD
Name:	A & B AUTO
Year:	2012
Address:	637 S ESCONDIDO BLVD

75	<b>420 W 6TH AVE ESCONDIDO, CA 92025</b>	<b>EDR US Hist Cleaners</b>	<b>1015058713 N/A</b>
----	----------------------------------------------	-----------------------------	---------------------------

EDR Historical Cleaners:

Name:	RUBENS CLEANERS
Year:	2007
Address:	420 W 6TH AVE
Name:	RUBENS CLEANERS
Year:	2008

MAP FINDINGS  
FOCUS MAP 12

Map ID	Site	Database(s)	EPA ID Number
--------	------	-------------	---------------

(Continued)

1015058713

Address: 420 W 6TH AVE

75

**FORMULABS INC  
460 S QUINCE ST  
ESCONDIDO, CA 92025**

**HIST CORTESE  
LUST  
San Diego Co. HMMD  
SAN DIEGO CO. SAM**

**S100737405  
N/A**

HIST CORTESE:

Region: CORTESE  
Facility County Code: 37  
Reg By: LTNKA  
Reg Id: 9UT2870

LUST:

Region: STATE  
Global Id: T0607301631  
Latitude: 33.1150676  
Longitude: -117.0859042  
Case Type: LUST Cleanup Site  
Status: Completed - Case Closed  
Status Date: 11/30/1993  
Lead Agency: SAN DIEGO COUNTY LOP  
Case Worker: Not reported  
Local Agency: Not reported  
RB Case Number: 9UT2870  
LOC Case Number: H34126-001  
File Location: Local Agency  
Potential Media Affect: Soil  
Potential Contaminants of Concern: Acetone  
Site History: Not reported

[Click here to access the California GeoTracker records for this facility:](#)

Status History:

Global Id: T0607301631  
Status: Open - Case Begin Date  
Status Date: 01/13/1987

Global Id: T0607301631  
Status: Completed - Case Closed  
Status Date: 11/30/1993

Regulatory Activities:

Global Id: T0607301631  
Action Type: Other  
Date: 01/01/1950  
Action: Leak Stopped

Global Id: T0607301631  
Action Type: Other  
Date: 01/01/1950  
Action: Leak Began

Global Id: T0607301631  
Action Type: Other  
Date: 01/01/1950  
Action: Leak Discovery

MAP FINDINGS  
FOCUS MAP 12

Map ID Site Database(s) EPA ID Number

**FORMULABS INC (Continued)**

**S100737405**

Global Id: T0607301631  
Action Type: Other  
Date: 01/01/1950  
Action: Leak Reported

**LUST REG 9:**

Region: 9  
Status: Case Closed  
Case Number: 9UT2870  
Local Case: H34126-001  
Substance: Acetone, etc.  
Qty Leaked: 0  
Abate Method: Excavate and Treat - remove contaminated soil and treat (includes spreading or land farming)  
Local Agency: San Diego  
How Found: Not reported  
How Stopped: Not reported  
Source: Not reported  
Cause: Not reported  
Lead Agency: Local Agency  
Case Type: Soil only  
Date Found: 01/13/1987  
Date Stopped: 01/13/1987  
Confirm Date: 01/13/1987  
Submit Workplan: Not reported  
Prelim Assess: / /  
Desc Pollution: Not reported  
Remed Plan: / /  
Remed Action: Not reported  
Began Monitor: Not reported  
Release Date: 01/13/1987  
Enforce Date: Not reported  
Closed Date: 11/30/93  
Enforce Type: Not reported  
Pilot Program: LOP  
Basin Number: Not reported  
GW Depth: Not reported  
Beneficial Use: Not reported  
NPDES Number: Not reported  
Priority: Low priority. Priority ranking can change over time.  
File Dispn: File discarded, case closed  
Interim Remedial Actions: Not reported  
Cleanup and Abatement order Number: Not reported  
Waste Discharge Requirement Number: Not reported

**SAN DIEGO CO. HMMD:**

Facility Id: 134126  
Business Type: Not reported  
EPA Id Number: Not reported  
APN: 233-131-15-00  
Last HMMD Inspection: Not reported  
Permit Status: INAC  
Permit Expiration: Not reported  
Facility Owner: Not reported  
Facility Address: Not reported

MAP FINDINGS  
FOCUS MAP 12

Map ID Site Database(s) EPA ID Number

**FORMULABS INC (Continued)**

**S100737405**

Facility City: Not reported  
 Facility State: Not reported  
 Facility Zip: Not reported  
 UST Owner: Not reported  
 Handle Regulated Hazmat: Not reported  
 Own Or Operate UST: Not reported  
 Subject To APSA: Not reported  
 Generate Haz Waste: Not reported  
 Treat Haz Waste: Not reported  
 Generate Medical Waste: Not reported

**SAN DIEGO CO. SAM:**

Case Number: H34126-001  
 Agency: DEH Site Assessment & Mitigation  
**Funding: LOP - Federal Fund**  
 Facility Type: Soils Only  
 Facility Status: Closed Case  
 Date: 11/30/1993  
 Date Began: 1/13/1987

75

**EDR US Hist Auto Stat 1015553048  
N/A**

**559 S PINE ST  
ESCONDIDO, CA 92025**

**EDR Historical Auto Stations:**

Name: HOUSE OF CUSTOMS AUTO BODY  
 Year: 1999  
 Address: 559 S PINE ST

Name: HOUSE OF CUSTOMS AUTO BODY  
 Year: 2000  
 Address: 559 S PINE ST

Name: AUTOMOTIVE & COLLISION SHOP  
 Year: 2001  
 Address: 559 S PINE ST

Name: TOYOTA ESCONDIDO COLLISION CENTER  
 Year: 2007  
 Address: 559 S PINE ST

Name: TOYOTA COLLISION CENTER  
 Year: 2009  
 Address: 559 S PINE ST

75

**FIRST CHOICE AUTOMOTIVE COLLISION CENTER  
559 S PINE ST  
ESCONDIDO, CA 92025**

**HAZNET S113084435  
N/A**

**HAZNET:**

Year: 1999  
 Gepaid: CAL000157944  
 Contact: DUKE BUSHONG & ROBERT MILLER  
 Telephone: 0000000000  
 Mailing Name: Not reported  
 Mailing Address: 559 S PINE ST

MAP FINDINGS  
FOCUS MAP 12

Map ID Site Database(s) EPA ID Number

**FIRST CHOICE AUTOMOTIVE COLLISION CENTER (Continued)**

**S113084435**

Mailing City,St,Zip: ESCONDIDO, CA 920250000  
Gen County: Not reported  
TSD EPA ID: CAD008302903  
TSD County: Not reported  
Waste Category: Oxygenated solvents (acetone, butanol, ethyl acetate, etc.)  
Disposal Method: Recycler  
Tons: .4586  
Facility County: San Diego

Year: 1998  
Gepaid: CAL000157944  
Contact: DUKE BUSHONG & ROBERT MILLER  
Telephone: 0000000000  
Mailing Name: Not reported  
Mailing Address: 559 S PINE ST  
Mailing City,St,Zip: ESCONDIDO, CA 920250000  
Gen County: Not reported  
TSD EPA ID: CAD008302903  
TSD County: Not reported  
Waste Category: Oxygenated solvents (acetone, butanol, ethyl acetate, etc.)  
Disposal Method: Recycler  
Tons: .2293  
Facility County: San Diego

Year: 1998  
Gepaid: CAL000157944  
Contact: DUKE BUSHONG & ROBERT MILLER  
Telephone: 0000000000  
Mailing Name: Not reported  
Mailing Address: 559 S PINE ST  
Mailing City,St,Zip: ESCONDIDO, CA 920250000  
Gen County: Not reported  
TSD EPA ID: CAT000613976  
TSD County: Not reported  
Waste Category: Oxygenated solvents (acetone, butanol, ethyl acetate, etc.)  
Disposal Method: Transfer Station  
Tons: .1050  
Facility County: San Diego

Year: 1997  
Gepaid: CAL000157944  
Contact: DUKE BUSHONG & ROBERT MILLER  
Telephone: 0000000000  
Mailing Name: Not reported  
Mailing Address: 559 S PINE ST  
Mailing City,St,Zip: ESCONDIDO, CA 920250000  
Gen County: Not reported  
TSD EPA ID: CAD008252405  
TSD County: Not reported  
Waste Category: Aqueous solution with total organic residues 10 percent or more  
Disposal Method: Recycler  
Tons: .1251  
Facility County: San Diego

Year: 1997  
Gepaid: CAL000157944  
Contact: DUKE BUSHONG & ROBERT MILLER

MAP FINDINGS  
FOCUS MAP 12

Map ID	Site	Database(s)	EPA ID Number
--------	------	-------------	---------------

**FIRST CHOICE AUTOMOTIVE COLLISION CENTER (Continued)**

**S113084435**

Telephone: 0000000000  
Mailing Name: Not reported  
Mailing Address: 559 S PINE ST  
Mailing City,St,Zip: ESCONDIDO, CA 920250000  
Gen County: Not reported  
TSD EPA ID: CAD008252405  
TSD County: Not reported  
Waste Category: Unspecified solvent mixture  
Disposal Method: Recycler  
Tons: .3669  
Facility County: San Diego

[Click this hyperlink](#) while viewing on your computer to access  
1 additional CA\_HAZNET: record(s) in the EDR Site Report.

**75 TOYOTA OF ESCONDIDO COLLISION CENTER  
559PINE ST S  
ESCONDIDO, CA 92025**

**EMI S116289757  
N/A**

EMI:

Year: 2011  
County Code: 37  
Air Basin: SD  
Facility ID: 997  
Air District Name: SD  
SIC Code: 7532  
Air District Name: SAN DIEGO COUNTY APCD  
Community Health Air Pollution Info System: Not reported  
Consolidated Emission Reporting Rule: Not reported  
Total Organic Hydrocarbon Gases Tons/Yr: 2.57  
Reactive Organic Gases Tons/Yr: 2.43  
Carbon Monoxide Emissions Tons/Yr: 0  
NOX - Oxides of Nitrogen Tons/Yr: 0  
SOX - Oxides of Sulphur Tons/Yr: 0  
Particulate Matter Tons/Yr: 0  
Part. Matter 10 Micrometers & Smlr Tons/Yr: 0

Year: 2012  
County Code: 37  
Air Basin: SD  
Facility ID: 997  
Air District Name: SD  
SIC Code: 7532  
Air District Name: SAN DIEGO COUNTY APCD  
Community Health Air Pollution Info System: Not reported  
Consolidated Emission Reporting Rule: Not reported  
Total Organic Hydrocarbon Gases Tons/Yr: 2.57  
Reactive Organic Gases Tons/Yr: 2.43  
Carbon Monoxide Emissions Tons/Yr: 0  
NOX - Oxides of Nitrogen Tons/Yr: 0  
SOX - Oxides of Sulphur Tons/Yr: 0  
Particulate Matter Tons/Yr: 0  
Part. Matter 10 Micrometers & Smlr Tons/Yr: 0

MAP FINDINGS  
FOCUS MAP 12

Map ID	Site	Database(s)	EPA ID Number
75	<b>TOYTOA OF ESCONDIDO COLLISION CENTER 559 S PINE ST ESCONDIDO, CA 92025</b>	<b>HAZNET</b>	<b>S113018016 N/A</b>
	HAZNET:		
	Year: 2012		
	Gepaid: CAD983608662		
	Contact: TREVOR SMITH, MGR.		
	Telephone: 7604892657		
	Mailing Name: Not reported		
	Mailing Address: 559 S PINE ST		
	Mailing City,St,Zip: ESCONDIDO, CA 920254021		
	Gen County: San Diego		
	TSD EPA ID: CAT080013352		
	TSD County: Los Angeles		
	Waste Category: Not reported		
	Disposal Method: Other Recovery Of Reclamation For Reuse Including Acid Regeneration, Organics Recovery Ect		
	Tons: 0.6255		
	Facility County: San Diego		
	Year: 2012		
	Gepaid: CAD983608662		
	Contact: TREVOR SMITH, MGR.		
	Telephone: 7604892657		
	Mailing Name: Not reported		
	Mailing Address: 559 S PINE ST		
	Mailing City,St,Zip: ESCONDIDO, CA 920254021		
	Gen County: San Diego		
	TSD EPA ID: CAD008252405		
	TSD County: Los Angeles		
	Waste Category: Not reported		
	Disposal Method: Storage, Bulking, And/Or Transfer Off Site--No Treatment/Reovery (H010-H129) Or (H131-H135)		
	Tons: 0.8		
	Facility County: San Diego		
	Year: 2012		
	Gepaid: CAD983608662		
	Contact: TREVOR SMITH, MGR.		
	Telephone: 7604892657		
	Mailing Name: Not reported		
	Mailing Address: 559 S PINE ST		
	Mailing City,St,Zip: ESCONDIDO, CA 920254021		
	Gen County: San Diego		
	TSD EPA ID: CAD008252405		
	TSD County: Los Angeles		
	Waste Category: Not reported		
	Disposal Method: Fuel Blending Prior To Energy Recovery At Another Site		
	Tons: 0.24186		
	Facility County: San Diego		
	Year: 2011		
	Gepaid: CAD983608662		
	Contact: TREVOR SMITH, MGR.		
	Telephone: 7604892657		
	Mailing Name: Not reported		
	Mailing Address: 559 S PINE ST		
	Mailing City,St,Zip: ESCONDIDO, CA 920254021		

MAP FINDINGS  
FOCUS MAP 12

Map ID	Site	Database(s)	EPA ID Number
--------	------	-------------	---------------

**TOYTOA OF ESCONDIDO COLLISION CENTER (Continued)**

**S113018016**

Gen County: Not reported  
 TSD EPA ID: CAD008252405  
 TSD County: Not reported  
 Waste Category: Other organic solids  
 Disposal Method: Storage, Bulking, And/Or Transfer Off Site--No Treatment/Reovery (H010-H129) Or (H131-H135)  
 Tons: 0.6  
 Facility County: San Diego

Year: 2011  
 Gepaid: CAD983608662  
 Contact: TREVOR SMITH, MGR.  
 Telephone: 7604892657  
 Mailing Name: Not reported  
 Mailing Address: 559 S PINE ST  
 Mailing City,St,Zip: ESCONDIDO, CA 920254021  
 Gen County: Not reported  
 TSD EPA ID: CAT080013352  
 TSD County: Not reported  
 Waste Category: Oil/water separation sludge  
 Disposal Method: Other Recovery Of Reclamation For Reuse Including Acid Regeneration, Organics Recovery Ect  
 Tons: 0.7089  
 Facility County: San Diego

[Click this hyperlink](#) while viewing on your computer to access 29 additional CA\_HAZNET: record(s) in the EDR Site Report.

75

**711 W 4TH AVE  
ESCONDIDO, CA 92025**

**EDR US Hist Auto Stat 1015611600  
N/A**

EDR Historical Auto Stations:  
 Name: PAZ AUTO REPAIR  
 Year: 2011  
 Address: 711 W 4TH AVE

Name: PAZ AUTO REPAIR  
 Year: 2012  
 Address: 711 W 4TH AVE

75

**PALOMAR PLATING COMPANY  
722 W. FOURTH AVE.  
ESCONDIDO, CA 92025**

**SLIC S106519117  
N/A**

SLIC REG 9:  
 Region: 9  
 Facility Type: Cleanup And Abatement Order  
 Status: Closed  
 Sort Code: 20-0275.05  
 Waste Discharger Id: 9 000275N97  
 Local Case Num: 2092000  
 Responsible Party: PALOMAR PLATING  
 Category: ENFORCEMENT  
 Class: SLIC  
 Order Number: 2000-22



MAP FINDINGS  
FOCUS MAP 12

Map ID	Site	Database(s)	EPA ID Number
--------	------	-------------	---------------

**PALOMAR PLATING COMPANY (Continued)**

**S106519117**

File Number: 1  
Date Entered: 09/1986  
End Date: 04/1996  
Archive Box #: 0  
Archive Box Storage: Not reported  
Archive Box Storage Location: Not reported  
Remarks: Not reported

Region: 9  
Facility Type: Cleanup And Abatement Order  
Status: Closed  
Sort Code: 20-0275.05  
Waste Discharger Id: 9 000275N97  
Local Case Num: 2092000  
Responsible Party: PALOMAR PLATING  
Category: ENFORCEMENT  
Class: SLIC  
Order Number: 2000-22  
File Number: 2  
Date Entered: 04/1996  
End Date: 03/1997  
Archive Box #: 0  
Archive Box Storage: Not reported  
Archive Box Storage Location: Not reported  
Remarks: Not reported

Region: 9  
Facility Type: Cleanup And Abatement Order  
Status: Closed  
Sort Code: 20-0275.05  
Waste Discharger Id: 9 000275N97  
Local Case Num: 2092000  
Responsible Party: PALOMAR PLATING  
Category: ENFORCEMENT  
Class: SLIC  
Order Number: 2000-22  
File Number: 3  
Date Entered: 04/1997  
End Date: 12/1997  
Archive Box #: 0  
Archive Box Storage: Not reported  
Archive Box Storage Location: Not reported  
Remarks: Not reported

Region: 9  
Facility Type: Cleanup And Abatement Order  
Status: Closed  
Sort Code: 20-0275.05  
Waste Discharger Id: 9 000275N97  
Local Case Num: 2092000  
Responsible Party: PALOMAR PLATING  
Category: ENFORCEMENT  
Class: SLIC  
Order Number: 2000-22  
File Number: 4  
Date Entered: 01/1998  
End Date: 01/2000

MAP FINDINGS  
FOCUS MAP 12

Map ID	Site	Database(s)	EPA ID Number
--------	------	-------------	---------------

**PALOMAR PLATING COMPANY (Continued)**

**S106519117**

Archive Box #: 0  
 Archive Box Storage: Not reported  
 Archive Box Storage Location: Not reported  
 Remarks: Not reported

Region: 9  
 Facility Type: Cleanup And Abatement Order  
 Status: Open  
 Sort Code: 20-0275.05  
 Waste Discharger Id: 9 000275N97  
 Local Case Num: 2092000  
 Responsible Party: PALOMAR PLATING  
 Category: ENFORCEMENT  
 Class: SLIC  
 Order Number: 2000-22  
 File Number: 5  
 Date Entered: 02/2000  
 End Date: Not reported  
 Archive Box #: 0  
 Archive Box Storage: Not reported  
 Archive Box Storage Location: Not reported  
 Remarks: Not reported

Region: 9  
 Facility Type: Cleanup And Abatement Order  
 Status: Closed  
 Sort Code: 20-0275.051  
 Waste Discharger Id: 9 000275N97  
 Local Case Num: 2092000  
 Responsible Party: PALOMAR PLATING  
 Category: ENF. REPORT  
 Class: SLIC  
 Order Number: 2000-22  
 File Number: 1  
 Date Entered: 08/1996  
 End Date: 08/1997  
 Archive Box #: 0  
 Archive Box Storage: Not reported  
 Archive Box Storage Location: Not reported  
 Remarks: Not reported

Region: 9  
 Facility Type: Cleanup And Abatement Order  
 Status: Closed  
 Sort Code: 20-0275.051  
 Waste Discharger Id: 9 000275N97  
 Local Case Num: 2092000  
 Responsible Party: PALOMAR PLATING  
 Category: ENF. REPORT  
 Class: SLIC  
 Order Number: 2000-22  
 File Number: 2  
 Date Entered: 09/1997  
 End Date: 12/1998  
 Archive Box #: 0  
 Archive Box Storage: Not reported  
 Archive Box Storage Location: Not reported

MAP FINDINGS  
FOCUS MAP 12

Map ID	Site	Database(s)	EPA ID Number
--------	------	-------------	---------------

**PALOMAR PLATING COMPANY (Continued)**

**S106519117**

Remarks:	Not reported
Region:	9
Facility Type:	Cleanup And Abatement Order
Status:	Closed
Sort Code:	20-0275.051
Waste Discharger Id:	9 000275N97
Local Case Num:	2092000
Responsible Party:	PALOMAR PLATING
Category:	ENF. REPORT
Class:	SLIC
Order Number:	2000-22
File Number:	3
Date Entered:	01/1999
End Date:	12/2000
Archive Box #:	0
Archive Box Storage:	Not reported
Archive Box Storage Location:	Not reported
Remarks:	Not reported
Region:	9
Facility Type:	Cleanup And Abatement Order
Status:	Closed
Sort Code:	20-0275.051
Waste Discharger Id:	9 000275N97
Local Case Num:	2092000
Responsible Party:	PALOMAR PLATING
Category:	ENF. REPORT
Class:	SLIC
Order Number:	2000-22
File Number:	4
Date Entered:	01/2001
End Date:	06/2001
Archive Box #:	0
Archive Box Storage:	Not reported
Archive Box Storage Location:	Not reported
Remarks:	Not reported
Region:	9
Facility Type:	Cleanup And Abatement Order
Status:	Closed
Sort Code:	20-0275.051
Waste Discharger Id:	9 000275N97
Local Case Num:	2092000
Responsible Party:	PALOMAR PLATING
Category:	ENF. REPORT
Class:	SLIC
Order Number:	2000-22
File Number:	5
Date Entered:	07/2001
End Date:	03/2006
Archive Box #:	0
Archive Box Storage:	Not reported
Archive Box Storage Location:	Not reported
Remarks:	Not reported
Region:	9

MAP FINDINGS  
FOCUS MAP 12

Map ID	Site	Database(s)	EPA ID Number
--------	------	-------------	---------------

**PALOMAR PLATING COMPANY (Continued)**

**S106519117**

Facility Type: Cleanup And Abatement Order  
 Status: Open  
 Sort Code: 20-0275.051  
 Waste Discharger Id: 9 000275N97  
 Local Case Num: 2092000  
 Responsible Party: PALOMAR PLATING  
 Category: ENF. REPORT  
 Class: SLIC  
 Order Number: 2000-22  
 File Number: 6  
 Date Entered: 04/2006  
 End Date: Not reported  
 Archive Box #: 0  
 Archive Box Storage: Not reported  
 Archive Box Storage Location: Not reported  
 Remarks: Not reported

75

**PALOMAR PLATING CO., INC.**  
**722 W. FOURTH AVENUE**  
**ESCONDIDO, CA 92025**

**SLIC S105548534**  
**CHMIRS N/A**  
**DEED**  
**ENVIROSTOR**

**SLIC:**

Region: STATE  
**Facility Status: Open - Remediation**  
 Status Date: 10/09/2002  
 Global Id: SL209204195  
 Lead Agency: SAN DIEGO RWQCB (REGION 9)  
 Lead Agency Case Number: Not reported  
 Latitude: 33.1151784186793  
 Longitude: -117.088294029236  
 Case Type: Cleanup Program Site  
 Case Worker: SJP  
 Local Agency: Not reported  
 RB Case Number: SL209204195  
 File Location: Regional Board  
 Potential Media Affected: Aquifer used for drinking water supply  
 Potential Contaminants of Concern: Not reported  
 Site History: Pilot remedial study being performed in the source area that involve the subsurface injection of a material. Activities are enrolled under Order R9-2008-0081.

Click here to access the California GeoTracker records for this facility:

**CHMIRS:**

OES Incident Number: 99-2493  
 OES notification: 06/11/1999  
 OES Date: Not reported  
 OES Time: Not reported  
 Incident Date: Not reported  
**Date Completed: Not reported**  
 Property Use: Not reported  
 Agency Id Number: Not reported  
 Agency Incident Number: Not reported  
 Time Notified: Not reported  
 Time Completed: Not reported  
 Surrounding Area: Not reported

MAP FINDINGS  
FOCUS MAP 12

Map ID Site Database(s) EPA ID Number

**PALOMAR PLATING CO., INC. (Continued)**

**S105548534**

Estimated Temperature:	Not reported
Property Management:	Not reported
Special Studies 1:	Not reported
Special Studies 2:	Not reported
Special Studies 3:	Not reported
Special Studies 4:	Not reported
Special Studies 5:	Not reported
Special Studies 6:	Not reported
More Than Two Substances Involved?:	Not reported
Resp Agency Personel # Of Decontaminated:	Not reported
Responding Agency Personel # Of Injuries:	Not reported
Responding Agency Personel # Of Fatalities:	Not reported
Others Number Of Decontaminated:	Not reported
Others Number Of Injuries:	Not reported
Others Number Of Fatalities:	Not reported
Vehicle Make/year:	Not reported
Vehicle License Number:	Not reported
Vehicle State:	Not reported
Vehicle Id Number:	Not reported
CA/DOT/PUC/ICC Number:	Not reported
Company Name:	Not reported
Reporting Officer Name/ID:	Not reported
Report Date:	Not reported
Comments:	Not reported
Facility Telephone:	Not reported
Waterway Involved:	No
Waterway:	Not reported
Spill Site:	Not reported
Cleanup By:	Responsible Party
Containment:	Not reported
What Happened:	Not reported
Type:	Not reported
Measure:	Not reported
Other:	Not reported
Date/Time:	Not reported
Year:	1999
Agency:	Van Waters and Rogers, Inc
Incident Date:	6/11/199912:00:00 AM
Admin Agency:	San Diego County Health Services Dept.
Amount:	Not reported
Contained:	Yes
Site Type:	Industrial Plant
E Date:	Not reported
Substance:	Haz Waste Filter Cake
Quantity Released:	Not reported
BBLS:	0
Cups:	0
CUFT:	0
Gallons:	0.5
Grams:	0
Pounds:	0
Liters:	0
Ounces:	0
Pints:	0
Quarts:	0
Sheen:	0
Tons:	0

MAP FINDINGS  
FOCUS MAP 12

Map ID	Site	Database(s)	EPA ID Number
--------	------	-------------	---------------

**PALOMAR PLATING CO., INC. (Continued)**

**S105548534**

Unknown: 0  
 Evacuations: 0  
 Number of Injuries: 0  
 Number of Fatalities: 0  
 Description: Release occurred in the back of a trailer parked at Palomar Plating Company, substance was packed in cubic yard box, (hazardous waste box), which was supposed to be 100% solid but some liquid (condensate) seeped on trailer floor.

**DEED:**

Area: Not reported  
 Sub Area: Not reported  
 Site Type: SLIC  
 Status: OPEN - REMEDIATION  
 Agency: SWRCB  
 Covenant Uploaded:  
 Deed Date(s): 12/07/2006  
 EDR Link ID: SL209204195

**ENVIROSTOR:**

Facility ID: 37340128  
 Status: Refer: Other Agency  
 Status Date: 08/21/1995  
 Site Code: Not reported  
 Site Type: Historical  
 Site Type Detailed: \* Historical  
 Acres: Not reported  
 NPL: NO  
 Regulatory Agencies: NONE SPECIFIED  
 Lead Agency: NONE SPECIFIED  
 Program Manager: Not reported  
 Supervisor: \* Mmonroy  
 Division Branch: Cleanup Cypress  
 Assembly: 75  
 Senate: 38  
 Special Program: \* RCRA 3012 - Past Haz Waste Disp Inven Site  
 Restricted Use: NO  
 Site Mgmt Req: NONE SPECIFIED  
 Funding: Not reported  
 Latitude: 33.11487  
 Longitude: -117.0883  
 APN: NONE SPECIFIED  
 Past Use: NONE SPECIFIED  
 Potential COC: \* Sludge - Paint \* UNSPECIFIED AQUEOUS SOLUTION \* UNSPECIFIED SOLVENT MIXTURES  
 Confirmed COC: NONE SPECIFIED  
 Potential Description: NONE SPECIFIED  
 Alias Name: CAD004966180  
 Alias Type: EPA Identification Number  
 Alias Name: 110000783581  
 Alias Type: EPA (FRS #)  
 Alias Name: 37340128  
 Alias Type: Envirostor ID Number

**Completed Info:**

Completed Area Name: PROJECT WIDE  
 Completed Sub Area Name: Not reported

MAP FINDINGS  
FOCUS MAP 12

Map ID Site Database(s) EPA ID Number

**PALOMAR PLATING CO., INC. (Continued)**

**S105548534**

Completed Document Type: Site Screening  
Completed Date: 11/17/1994  
Comments: CALSITES VALIDATION PROGRAM CONFIRMS NFA FOR DTSC.

Completed Area Name: PROJECT WIDE  
Completed Sub Area Name: Not reported  
Completed Document Type: Preliminary Assessment Report  
Completed Date: 08/08/1984  
Comments: SELF MONITORING CITY. ESTABLISHES A ROUTINE MONITORING PROG PERMIT(OTHER) CITY ISSUED IWD PERMIT W/ LIMITATIONS FOR SEWERED WASTE & ESTABLISHES A INSPECTION(LOCAL) CITY FD. EVERY 8 MONTHS TO INSURE PROPER STORAGE. SOLVENTS ARE HAULD TO CL I, YR OF OPER: T/C W/V.RIPPIN,PALOMAR CO, (619)746-2505, 7/26/84 - 1964-PRESENT OWNERSHIP HAS BEEN CHANGED 3 TIMES. WASTE: SOLVENTS-HAULD TO CL I, WASTEWATR -SEWER, PAINT SLUDGE-RECYCLED. SOURCE ACT: CITY FD PERMIT #53401 - ELECTRO- PLATING & ANODIZING. FAC TYPE: CO INSP INSP REP,3/28/84 - 55GAL DRUIMS,3 CLALIF TANKS. SUBMIT TO EPA PRELIM ASSESS DONE RCRA 3012

Completed Area Name: PROJECT WIDE  
Completed Sub Area Name: Not reported  
Completed Document Type: \* Discovery  
Completed Date: 01/01/1983  
Comments: FACILITY IDENTIFIED ID VIA 68 NORTH COUNTY PHONE BOOK

Future Area Name: Not reported  
Future Sub Area Name: Not reported  
Future Document Type: Not reported  
Future Due Date: Not reported  
Schedule Area Name: Not reported  
Schedule Sub Area Name: Not reported  
Schedule Document Type: Not reported  
Schedule Due Date: Not reported  
Schedule Revised Date: Not reported

Facility ID: 71002785  
Status: Refer: Other Agency  
Status Date: Not reported  
Site Code: Not reported  
Site Type: Tiered Permit  
Site Type Detailed: Tiered Permit  
Acres: Not reported  
NPL: NO  
Regulatory Agencies: NONE SPECIFIED  
Lead Agency: NONE SPECIFIED  
Program Manager: Not reported  
Supervisor: Not reported  
Division Branch: Cleanup Cypress  
Assembly: 75  
Senate: 38  
Special Program: Not reported  
Restricted Use: NO  
Site Mgmt Req: NONE SPECIFIED  
Funding: Not reported  
Latitude: 33.11464  
Longitude: -117.0882  
APN: NONE SPECIFIED

MAP FINDINGS  
FOCUS MAP 12

Map ID	Site	Database(s)	EPA ID Number
--------	------	-------------	---------------

**PALOMAR PLATING CO., INC. (Continued)**

**S105548534**

Past Use: NONE SPECIFIED  
 Potential COC: NONE SPECIFIED  
 Confirmed COC: NONE SPECIFIED  
 Potential Description: NONE SPECIFIED  
 Alias Name: CAD981388101  
 Alias Type: EPA Identification Number  
 Alias Name: 110000783581  
 Alias Type: EPA (FRS #)  
 Alias Name: 71002785  
 Alias Type: Envirostor ID Number

Completed Info:  
 Completed Area Name: PROJECT WIDE  
 Completed Sub Area Name: Not reported  
 Completed Document Type: Site Inspections/Visit (Non LUR)  
 Completed Date: 04/19/1999  
 Comments: Not reported

Future Area Name: Not reported  
 Future Sub Area Name: Not reported  
 Future Document Type: Not reported  
 Future Due Date: Not reported  
 Schedule Area Name: Not reported  
 Schedule Sub Area Name: Not reported  
 Schedule Document Type: Not reported  
 Schedule Due Date: Not reported  
 Schedule Revised Date: Not reported

75

**PALOMAR PLATING CO  
722 W 4TH AVE  
ESCONDIDO, CA 92025**

**CERCLIS 1000334325  
RCRA-SQG CAD981388101  
WDS  
SLIC  
SWEEPS UST  
San Diego Co. HMMD  
HAZNET  
SAN DIEGO CO. SAM  
PRP**

CERCLIS:  
 Site ID: 0903403  
 EPA ID: CAD981388101  
 Facility County: SAN DIEGO  
 Short Name: PALOMAR PLATING CO  
 Congressional District: 41  
 IFMS ID: 09MT  
 SMSA Number: 7320  
 USGC Hydro Unit: 18070303  
 Federal Facility: Not a Federal Facility  
 DMNSN Number: 0.00000  
 Site Orphan Flag: N  
 RCRA ID: Y  
 USGS Quadrangle: Not reported  
 Site Init By Prog: Not reported  
 NFRAP Flag: Not reported  
 Parent ID: Not reported  
 RST Code: Not reported  
 EPA Region: 09  
 Classification: Not reported



MAP FINDINGS  
FOCUS MAP 12

Map ID      Site      Database(s)      EPA ID Number

---

**PALOMAR PLATING CO (Continued)**

**1000334325**

Site Settings Code:      Not reported  
NPL Status:      Not on the NPL  
DMNSN Unit Code:      Not reported  
RBRAC Code:      Not reported  
RResp Fed Agency Code:      Not reported  
Non NPL Status:      Removal Only Site (No Site Assessment Work Needed)  
Non NPL Status Date:      03/01/05  
Site Fips Code:      06073  
CC Concurrence Date:      / /  
CC Concurrence FY:      Not reported  
Alias EPA ID:      Not reported  
Site FUDS Flag:      Not reported

CERCLIS Site Contact Name(s):

Contact ID:      9270669.00000  
Contact Name:      Craig Benson  
Contact Tel:      (562) 499-6312  
Contact Title:      On-Scene Coordinator (OSC)  
Contact Email:      Not reported

Contact ID:      13003854.00000  
Contact Name:      Leslie Ramirez  
Contact Tel:      (415) 972-3978  
Contact Title:      Site Assessment Manager (SAM)  
Contact Email:      Not reported

Contact ID:      13003858.00000  
Contact Name:      Sharon Murray  
Contact Tel:      (415) 972-4250  
Contact Title:      Site Assessment Manager (SAM)  
Contact Email:      Not reported

Contact ID:      13004003.00000  
Contact Name:      Carl Brickner  
Contact Tel:      Not reported  
Contact Title:      Site Assessment Manager (SAM)  
Contact Email:      Not reported

CERCLIS Site Alias Name(s):

Alias ID:      101  
Alias Name:      PREVIOUS CERCLIS ID CAD004966180  
Alias Address:      Not reported  
                 CA  
Alias ID:      101  
Alias Comments:      PREVIOUS EPA ID# AZD 981 416 977  
Site Description:      Not reported

CERCLIS Assessment History:

Action Code:      001  
Action:      DISCOVERY  
Date Started:      / /  
Date Completed:      01/01/85  
Priority Level:      Not reported  
Operable Unit:      SITEWIDE  
Primary Responsibility:      EPA Fund-Financed  
Planning Status:      Not reported

MAP FINDINGS  
FOCUS MAP 12

Map ID      Site      Database(s)      EPA ID Number

---

**PALOMAR PLATING CO (Continued)**

**1000334325**

Urgency Indicator:      Not reported  
Action Anomaly:      Not reported

Action Code:      001  
Action:      PRELIMINARY ASSESSMENT  
Date Started:      01/01/85  
Date Completed:      10/01/87  
Priority Level:      NFRAP-Site does not qualify for the NPL based on existing information  
Operable Unit:      SITEWIDE  
Primary Responsibility:      EPA Fund-Financed  
Planning Status:      Not reported  
Urgency Indicator:      Not reported  
Action Anomaly:      Not reported

Action Code:      001  
Action:      ARCHIVE SITE  
Date Started:      / /  
Date Completed:      10/01/87  
Priority Level:      Not reported  
Operable Unit:      SITEWIDE  
Primary Responsibility:      EPA In-House  
Planning Status:      Not reported  
Urgency Indicator:      Not reported  
Action Anomaly:      Not reported

Action Code:      001  
Action:      SITE UNARCHIVED  
Date Started:      / /  
Date Completed:      03/01/05  
Priority Level:      Not reported  
Operable Unit:      SITEWIDE  
Primary Responsibility:      EPA In-House  
Planning Status:      Not reported  
Urgency Indicator:      Not reported  
Action Anomaly:      Not reported

Action Code:      001  
Action:      Notice of Intent by All Parties  
Date Started:      / /  
Date Completed:      03/15/05  
Priority Level:      Not reported  
Operable Unit:      SITEWIDE  
Primary Responsibility:      Not reported  
Planning Status:      Not reported  
Urgency Indicator:      Not reported  
Action Anomaly:      Not reported

Action Code:      001  
Action:      UNILATERAL ADMIN ORDER  
Date Started:      / /  
Date Completed:      03/17/05  
Priority Level:      Multi-Site-First Site

MAP FINDINGS  
FOCUS MAP 12

Map ID      Site      Database(s)      EPA ID Number

---

**PALOMAR PLATING CO (Continued)**

**1000334325**

Operable Unit:            SITEWIDE  
Primary Responsibility:    Federal Enforcement  
Planning Status:          Not reported  
Urgency Indicator:        Not reported  
Action Anomaly:          Not reported

Action Code:              001  
Action:                    POTENTIALLY RESPONSIBLE PARTY REMOVAL  
Date Started:              02/16/05  
Date Completed:            08/25/05  
Priority Level:              Cleaned up  
Operable Unit:              SITEWIDE  
Primary Responsibility:    Responsible Party  
Planning Status:            Primary  
Urgency Indicator:        Time Critical  
Action Anomaly:          Not reported

**RCRA-SQG:**

Date form received by agency: 02/20/2004  
Facility name:              PALOMAR PLATING CO., INC.  
Facility address:            722 WEST FOURTH AVE.  
                                         ESCONDIDO, CA 92033  
EPA ID:                      CAD981388101  
Contact:                      FRANK CEDILLOS  
Contact address:              Not reported  
                                         Not reported  
Contact country:              Not reported  
Contact telephone:          (760) 746-2505  
Contact email:                Not reported  
EPA Region:                  09  
Classification:                Small Small Quantity Generator  
Description:                    Handler: generates more than 100 and less than 1000 kg of hazardous waste during any calendar month and accumulates less than 6000 kg of hazardous waste at any time; or generates 100 kg or less of hazardous waste during any calendar month, and accumulates more than 1000 kg of hazardous waste at any time

**Owner/Operator Summary:**

Owner/operator name:        PALOMAR PLATING CO., INC.  
Owner/operator address:      Not reported  
                                         Not reported  
Owner/operator country:      US  
Owner/operator telephone:    Not reported  
Legal status:                   Private  
Owner/Operator Type:        Operator  
Owner/Op start date:          11/01/1979  
Owner/Op end date:            Not reported

Owner/operator name:        HARDING FAMILY TRUST  
Owner/operator address:      501 WEST BROADWAY  
                                         SAN DIEGO, CA 92101  
Owner/operator country:      US  
Owner/operator telephone:    Not reported  
Legal status:                   Private

MAP FINDINGS  
FOCUS MAP 12

Map ID Site Database(s) EPA ID Number

---

**PALOMAR PLATING CO (Continued)**

**1000334325**

Owner/Operator Type: Owner  
Owner/Op start date: 01/01/1960  
Owner/Op end date: Not reported

Handler Activities Summary:

U.S. importer of hazardous waste: No  
Mixed waste (haz. and radioactive): No  
Recycler of hazardous waste: No  
Transporter of hazardous waste: No  
Treater, storer or disposer of HW: No  
Underground injection activity: No  
On-site burner exemption: No  
Furnace exemption: No  
Used oil fuel burner: No  
Used oil processor: No  
User oil refiner: No  
Used oil fuel marketer to burner: No  
Used oil Specification marketer: No  
Used oil transfer facility: No  
Used oil transporter: No

Historical Generators:

Date form received by agency: 02/20/2004  
Facility name: PALOMAR PLATING CO., INC.  
Classification: Small Quantity Generator

Date form received by agency: 02/04/2002  
Facility name: PALOMAR PLATING CO., INC.  
Classification: Large Quantity Generator

Date form received by agency: 10/12/2000  
Facility name: PALOMAR PLATING CO., INC.  
Classification: Large Quantity Generator

Date form received by agency: 03/04/1999  
Facility name: PALOMAR PLATING CO., INC.  
Classification: Large Quantity Generator

Date form received by agency: 03/04/1996  
Facility name: PALOMAR PLATING CO., INC.  
Site name: PALOMAR PLATING CO. INC.  
Classification: Large Quantity Generator

Date form received by agency: 07/09/1990  
Facility name: PALOMAR PLATING CO., INC.  
Site name: PALOMAR PLATING CO  
Classification: Small Quantity Generator

Hazardous Waste Summary:

Waste code: D001  
Waste name: IGNITABLE HAZARDOUS WASTES ARE THOSE WASTES WHICH HAVE A FLASHPOINT OF LESS THAN 140 DEGREES FAHRENHEIT AS DETERMINED BY A PENSKEY-MARTENS CLOSED CUP FLASH POINT TESTER. ANOTHER METHOD OF DETERMINING THE FLASH POINT OF A WASTE IS TO REVIEW THE MATERIAL SAFETY DATA SHEET, WHICH CAN BE OBTAINED FROM THE MANUFACTURER OR DISTRIBUTOR OF THE MATERIAL. LACQUER THINNER IS AN EXAMPLE OF A COMMONLY USED SOLVENT

MAP FINDINGS  
FOCUS MAP 12

Map ID Site Database(s) EPA ID Number

**PALOMAR PLATING CO (Continued)**

**1000334325**

WHICH WOULD BE CONSIDERED AS IGNITABLE HAZARDOUS WASTE.

Waste code: D002  
Waste name: A WASTE WHICH HAS A PH OF LESS THAN 2 OR GREATER THAN 12.5 IS CONSIDERED TO BE A CORROSIVE HAZARDOUS WASTE. SODIUM HYDROXIDE, A CAUSTIC SOLUTION WITH A HIGH PH, IS OFTEN USED BY INDUSTRIES TO CLEAN OR DEGREASE PARTS. HYDROCHLORIC ACID, A SOLUTION WITH A LOW PH, IS USED BY MANY INDUSTRIES TO CLEAN METAL PARTS PRIOR TO PAINTING. WHEN THESE CAUSTIC OR ACID SOLUTIONS BECOME CONTAMINATED AND MUST BE DISPOSED, THE WASTE WOULD BE A CORROSIVE HAZARDOUS WASTE.

Waste code: D006  
Waste name: CADMIUM

Waste code: D007  
Waste name: CHROMIUM

Waste code: D008  
Waste name: LEAD

Waste code: D035  
Waste name: METHYL ETHYL KETONE

Violation Status: No violations found

CA WDS:

Facility ID: San Diego 371002891  
Facility Type: Industrial - Facility that treats and/or disposes of liquid or semisolid wastes from any servicing, producing, manufacturing or processing operation of whatever nature, including mining, gravel washing, geothermal operations, air conditioning, ship building and repairing, oil production, storage and disposal operations, water pumping.  
Facility Status: Active - Any facility with a continuous or seasonal discharge that is under Waste Discharge Requirements.  
NPDES Number: CAS000001 The 1st 2 characters designate the state. The remaining 7 are assigned by the Regional Board  
Subregion: 9  
Facility Telephone: Not reported  
Facility Contact: Not reported  
Agency Name: ART CEDILLOS  
Agency Address: Not reported  
Agency City,St,Zip: 0  
Agency Contact: Not reported  
Agency Telephone: Not reported  
Agency Type: Private  
SIC Code: 0  
SIC Code 2: Not reported  
Primary Waste Type: Not reported  
Primary Waste: Not reported  
Waste Type2: Not reported  
Waste2: Not reported  
Primary Waste Type: Not reported  
Secondary Waste: Not reported  
Secondary Waste Type: Not reported  
Design Flow: 0  
Baseline Flow: 0  
Reclamation: Not reported

MAP FINDINGS  
FOCUS MAP 12

Map ID	Site	Database(s)	EPA ID Number
--------	------	-------------	---------------

**PALOMAR PLATING CO (Continued)**

**1000334325**

POTW: Not reported  
 Treat To Water: Minor Threat to Water Quality. A violation of a regional board order should cause a relatively minor impairment of beneficial uses compared to a major or minor threat. Not: All nurds without a TTWQ will be considered a minor threat to water quality unless coded at a higher Level. A Zero (0) may be used to code those NURDS that are found to represent no threat to water quality.  
 Complexity: Category C - Facilities having no waste treatment systems, such as cooling water dischargers or those who must comply through best management practices, facilities with passive waste treatment and disposal systems, such as septic systems with subsurface disposal, or dischargers having waste storage systems with land disposal such as dairy waste ponds.

**SLIC:**

Region: STATE  
**Facility Status:** **Completed - Case Closed**  
 Status Date: 08/20/1990  
 Global Id: T0608140408  
 Lead Agency: SAN DIEGO COUNTY LOP  
 Lead Agency Case Number: H02432-002  
 Latitude: 33.1149762290744  
 Longitude: -117.087939977646  
 Case Type: Cleanup Program Site  
 Case Worker: KH  
 Local Agency: SAN DIEGO COUNTY LOP  
 RB Case Number: Not reported  
 File Location: Local Agency  
 Potential Media Affected: Under Investigation  
 Potential Contaminants of Concern: Not reported  
 Site History: Not reported

[Click here to access the California GeoTracker records for this facility:](#)

Region: STATE  
**Facility Status:** **Completed - Case Closed**  
 Status Date: 05/08/1987  
 Global Id: T0607300830  
 Lead Agency: SAN DIEGO COUNTY LOP  
 Lead Agency Case Number: H02432-001  
 Latitude: 33.115025653243  
 Longitude: -117.088025808334  
 Case Type: Cleanup Program Site  
 Case Worker: Not reported  
 Local Agency: Not reported  
 RB Case Number: 9UT206  
 File Location: Local Agency  
 Potential Media Affected: Soil  
 Potential Contaminants of Concern: Gasoline  
 Site History: Not reported

[Click here to access the California GeoTracker records for this facility:](#)

**SWEEPS UST:**

Status: Not reported  
 Comp Number: 2432

MAP FINDINGS  
 FOCUS MAP 12

Map ID Site Database(s) EPA ID Number

**PALOMAR PLATING CO (Continued)**

**1000334325**

Number: Not reported  
 Board Of Equalization: Not reported  
 Referral Date: Not reported  
 Action Date: Not reported  
 Created Date: Not reported  
 Owner Tank Id: Not reported  
 SWRCB Tank Id: 37-000-002432-000001  
 Tank Status: Not reported  
 Capacity: 1000  
 Active Date: Not reported  
 Tank Use: M.V. FUEL  
 STG: PRODUCT  
 Content: LEADED  
 Number Of Tanks: 1

Status: Active  
 Comp Number: 2432  
 Number: 9  
 Board Of Equalization: Not reported  
 Referral Date: Not reported  
 Action Date: 06-26-92  
 Created Date: 02-29-88  
 Owner Tank Id: Not reported  
 SWRCB Tank Id: Not reported  
 Tank Status: Not reported  
 Capacity: Not reported  
 Active Date: Not reported  
 Tank Use: Not reported  
 STG: Not reported  
 Content: Not reported  
 Number Of Tanks: Not reported

**SAN DIEGO CO. HMMD:**

Facility Id: 102432  
 Business Type: 6HK34  
 EPA Id Number: CAD981388101  
 APN: 233-100-03-00  
 Last HMMD Inspection: 06/26/2003  
 Permit Status: INAC  
 Permit Expiration: 03/31/2005  
 Facility Owner: FRANK CEDILLOS  
 Facility Address: P O BOX 1627  
 Facility City: ESCONDIDO  
 Facility State: CA  
 Facility Zip: 92033-1627  
 UST Owner: HARDING FAMILY TRUST  
 Handle Regulated Hazmat: Y  
 Own Or Operate UST: Not reported  
 Subject To APSA: Not reported  
 Generate Haz Waste: Y  
 Treat Haz Waste: Y  
 Generate Medical Waste: Not reported

**UST:**

UST Name: UNDERGROUND TANK 102432 T001  
 Last Update: 2012-11-02 14:17:38  
 Permit Number: 102432

MAP FINDINGS  
FOCUS MAP 12

Map ID	Site	Database(s)	EPA ID Number
--------	------	-------------	---------------

**PALOMAR PLATING CO (Continued)**

**1000334325**

Tank Type: SINGLE WALL  
 Additional Id: 001  
 Capacity Gallons: 1000  
 UST Contents: LEADED  
 Other Content Info: LEADED  
 Reg Status: REMOVED  
 Remove Close Date: 1987-01-12 00:00:00  
 Year Installed: Not reported  
 Pipe Type: Not reported  
 Delivery System: Not reported  
 Monitor Code: 90  
 UST Monitor Method: NO MONITORING ALTERNATIVE SELECTED. VERIFY AND ENTER MONITORING ALTERNATIVE DURING INSPECTION.

Violations Inactive Permits:

Facility Id: 102432  
 Update Date: 11/02/2012  
 Inspection Date: 06/26/2003  
 Violation Code: 6HV1601  
 Violation: HAZWASTE TANKS W/O P.E. ASSESSMENT  
 Violation Citation: Failed to obtain a P.E. assessment for hazardous waste tank system. 66265.191(a) or 66265.192(a)  
 Activity: Inactive Permit

Facility Id: 102432  
 Update Date: 11/02/2012  
 Inspection Date: 06/26/2003  
 Violation Code: 6HV1001  
 Violation: NO UPF PERMIT FOR HAZMATs  
 Violation Citation: A Unified Program Facility permit has not been obtained for hazardous materials. 68.905  
 Activity: Inactive Permit

Facility Id: 102432  
 Update Date: 11/02/2012  
 Inspection Date: 06/26/2003  
 Violation Code: 6HV0131  
 Violation: UPF Permit NOT OBTAINED for HAZWASTE  
 Violation Citation: A Unified Program Facility permit has not been obtained for the generation of hazardous waste. 68.905  
 Activity: Inactive Permit

Facility Id: 102432  
 Update Date: 11/02/2012  
 Inspection Date: 06/26/2003  
 Violation Code: 6HV0143  
 Violation: TP NOTIFICATION INCOMPLETE/INCORRECT  
 Violation Citation: TIERED PERMITTING: TP Notification has incomplete or incorrect information. 25201  
 Activity: Inactive Permit

Facility Id: 102432  
 Update Date: 11/02/2012  
 Inspection Date: 06/26/2003  
 Violation Code: 6HV0203  
 Violation: DAMAGED CONTAINER NOT REPACKAGED  
 Violation Citation: Hazardous materials in damaged containers have not been repackaged



MAP FINDINGS  
FOCUS MAP 12

Map ID	Site	Database(s)	EPA ID Number
--------	------	-------------	---------------

**PALOMAR PLATING CO (Continued)**

**1000334325**

Activity: within 96 hours & are now declared hazardous waste. HSC 25124(E)  
Inactive Permit

Facility Id: 102432  
Update Date: 11/02/2012  
Inspection Date: 06/26/2003  
Violation Code: 6HV0201  
Violation: WASTE CONTAINER NOT CLOSED  
Violation Citation: Hazardous waste containers are not kept closed while in storage. CCR 66265.173(a)  
Activity: Inactive Permit

Facility Id: 102432  
Update Date: 11/02/2012  
Inspection Date: 06/26/2003  
Violation Code: 6HV0210  
Violation: DID NOT CLEAN SPILL TO FLOOR  
Violation Citation: Failure to clean up hazardous waste off of floor surface. 66262.10b  
Activity: Inactive Permit

Facility Id: 102432  
Update Date: 11/02/2012  
Inspection Date: 06/26/2003  
Violation Code: 6HV1607  
Violation: IMPROPER CORROSION PROTECTION  
Violation Citation: Failed to adequately design or maintain corrosion protection. 66265.191(b)(3) or 66265.192(a)&(f)  
Activity: Inactive Permit

Facility Id: 102432  
Update Date: 11/02/2012  
Inspection Date: 06/26/2003  
Violation Code: 6HV0139  
Violation: NO BIENNIAL REPORT TO DTSC  
Violation Citation: Generator has not submitted the biennial report to CAL-EPA as required and maintained a copy on site for review. CCR 66262.40, 66262.41  
Activity: Inactive Permit

Facility Id: 102432  
Update Date: 11/02/2012  
Inspection Date: 06/26/2003  
Violation Code: 6HV1604  
Violation: 2ND. CONTAINMENT NOT KEPT EMPTY  
Violation Citation: Secondary containment not kept empty. 66265.196(b)(c), 66265.194( c)  
Activity: Inactive Permit

**HAZNET:**

Year: 2004  
Gepaid: CAD981388101  
Contact: FRANK CEDILLOS, TRUSTEE  
Telephone: 7607462505  
Mailing Name: Not reported  
Mailing Address: PO BOX 1627  
Mailing City,St,Zip: ESCONDIDO, CA 920331627  
Gen County: Not reported  
TSD EPA ID: CAT080013352

MAP FINDINGS  
 FOCUS MAP 12

Map ID	Site	Database(s)	EPA ID Number
--------	------	-------------	---------------

**PALOMAR PLATING CO (Continued)**

**1000334325**

TSD County:	Not reported
Waste Category:	Unspecified aqueous solution
Disposal Method:	Recycler
Tons:	0.22
Facility County:	San Diego
Year:	2004
Gepaid:	CAD981388101
Contact:	FRANK CEDILLOS, TRUSTEE
Telephone:	7607462505
Mailing Name:	Not reported
Mailing Address:	PO BOX 1627
Mailing City,St,Zip:	ESCONDIDO, CA 920331627
Gen County:	Not reported
TSD EPA ID:	NVT330010000
TSD County:	Not reported
Waste Category:	Other inorganic solid waste
Disposal Method:	Disposal, Other
Tons:	2.5
Facility County:	San Diego
Year:	2004
Gepaid:	CAD981388101
Contact:	FRANK CEDILLOS, TRUSTEE
Telephone:	7607462505
Mailing Name:	Not reported
Mailing Address:	PO BOX 1627
Mailing City,St,Zip:	ESCONDIDO, CA 920331627
Gen County:	Not reported
TSD EPA ID:	NVT330010000
TSD County:	Not reported
Waste Category:	Other inorganic solid waste
Disposal Method:	Not reported
Tons:	1.89
Facility County:	San Diego
Year:	2004
Gepaid:	CAD981388101
Contact:	FRANK CEDILLOS, TRUSTEE
Telephone:	7607462505
Mailing Name:	Not reported
Mailing Address:	PO BOX 1627
Mailing City,St,Zip:	ESCONDIDO, CA 920331627
Gen County:	Not reported
TSD EPA ID:	CAT080033681
TSD County:	Not reported
Waste Category:	Liquids with nickel >= 134 Mg./L
Disposal Method:	Not reported
Tons:	0.68
Facility County:	San Diego
Year:	2004
Gepaid:	CAD981388101
Contact:	FRANK CEDILLOS, TRUSTEE
Telephone:	7607462505
Mailing Name:	Not reported
Mailing Address:	PO BOX 1627

MAP FINDINGS  
FOCUS MAP 12

Map ID	Site	Database(s)	EPA ID Number
--------	------	-------------	---------------

**PALOMAR PLATING CO (Continued)**

**1000334325**

Mailing City,St,Zip: ESCONDIDO, CA 920331627  
 Gen County: Not reported  
 TSD EPA ID: CAD097030993  
 TSD County: Not reported  
 Waste Category: Liquids with nickel >= 134 Mg./L  
 Disposal Method: Disposal, Other  
 Tons: 0.22  
 Facility County: San Diego

[Click this hyperlink](#) while viewing on your computer to access  
 120 additional CA\_HAZNET: record(s) in the EDR Site Report.

**SAN DIEGO CO. SAM:**

Case Number: H02432-001  
 Agency: DEH Site Assessment & Mitigation  
**Funding: Private - VAP**  
 Facility Type: Soils Only  
 Facility Status: Closed Case  
 Date: 5/8/1987  
 Date Began: 11/18/1986

Case Number: H02432-002  
 Agency: DEH Site Assessment & Mitigation  
**Funding: Non Billable**  
 Facility Type: Complaint  
 Facility Status: Closed Case  
 Date: 8/20/1990  
 Date Began: 10/27/1986

**PRP:**

PRP name: FRANK CEDILLOS  
 HARDING FAMILY TRUST  
 PALOMAR MANUFACTURING INC

75

**721 W 4TH AVE  
 ESCONDIDO, CA 92025**

**EDR US Hist Cleaners 1015091182  
 N/A**

**EDR Historical Cleaners:**

Name: ESCONDIDO ORIENTAL RUG CLEANING  
 Year: 2007  
 Address: 721 W 4TH AVE

Name: TWINS CROWN CARPET CLEANING  
 Year: 2007  
 Address: 721 W 4TH AVE

Name: TWINS CROWN CARPET CLEANING  
 Year: 2008  
 Address: 721 W 4TH AVE

Name: ESCONDIDO ORIENTAL RUG CLEANING  
 Year: 2008  
 Address: 721 W 4TH AVE

Name: TWINS CROWN CARPET CLEANING  
 Year: 2009

MAP FINDINGS  
FOCUS MAP 12

Map ID	Site	Database(s)	EPA ID Number
--------	------	-------------	---------------

(Continued)

1015091182

Address:	721 W 4TH AVE
Name:	TWINS CARPET CLEANING
Year:	2010
Address:	721 W 4TH AVE
Name:	TWINS CARPET CLEANING
Year:	2011
Address:	721 W 4TH AVE
Name:	ESCONDIDO ORIENTAL RUG CLEANING
Year:	2011
Address:	721 W 4TH AVE
Name:	TWINS CARPET CLEANING
Year:	2012
Address:	721 W 4TH AVE
Name:	ESCONDIDO ORIENTAL RUG CLEANING
Year:	2012
Address:	721 W 4TH AVE

75

**SD CNTY WATER AUTHORITY  
610 W 05TH AV  
ESCONDIDO, CA 92025**

**LUST S100726113  
SLIC N/A  
San Diego Co. HMMD  
SAN DIEGO CO. SAM**

LUST:

Region:	STATE
Global Id:	T0607301957
Latitude:	33.1147093
Longitude:	-117.0858604
Case Type:	LUST Cleanup Site
Status:	Completed - Case Closed
Status Date:	11/30/1999
Lead Agency:	SAN DIEGO COUNTY LOP
Case Worker:	Not reported
Local Agency:	Not reported
RB Case Number:	9UT3201
LOC Case Number:	H03039-003
File Location:	Local Agency
Potential Media Affect:	Soil
Potential Contaminants of Concern:	Gasoline
Site History:	Not reported

Click here to access the California GeoTracker records for this facility:

Status History:

Global Id:	T0607301957
Status:	Open - Case Begin Date
Status Date:	11/26/1993
Global Id:	T0607301957
Status:	Completed - Case Closed
Status Date:	11/30/1999

Regulatory Activities:

Global Id:	T0607301957
------------	-------------

MAP FINDINGS  
FOCUS MAP 12

Map ID	Site	Database(s)	EPA ID Number
--------	------	-------------	---------------

**SD CNTY WATER AUTHORITY (Continued)**

**S100726113**

Action Type: ENFORCEMENT  
Date: 11/22/1999  
Action: Closure/No Further Action Letter - #H03039-003

Global Id: T0607301957  
Action Type: ENFORCEMENT  
Date: 11/11/1995  
Action: Notice of Responsibility

Global Id: T0607301957  
Action Type: Other  
Date: 01/01/1950  
Action: Leak Began

Global Id: T0607301957  
Action Type: Other  
Date: 01/01/1950  
Action: Leak Discovery

Global Id: T0607301957  
Action Type: Other  
Date: 01/01/1950  
Action: Leak Reported

Region: STATE  
Global Id: T0607300879  
Latitude: 33.1147093  
Longitude: -117.0858604  
Case Type: LUST Cleanup Site  
Status: Completed - Case Closed  
Status Date: 11/22/1995  
Lead Agency: SAN DIEGO COUNTY LOP  
Case Worker: Not reported  
Local Agency: Not reported  
RB Case Number: 9UT2108  
LOC Case Number: H03039-002  
File Location: Local Agency  
Potential Media Affect: Not reported  
Potential Contaminants of Concern: Not reported  
Site History: Not reported

[Click here to access the California GeoTracker records for this facility:](#)

Status History:  
Global Id: T0607300879  
Status: Completed - Case Closed  
Status Date: 11/22/1995

Global Id: T0607300879  
Status: Open - Case Begin Date  
Status Date: 12/31/1991

Regulatory Activities:  
Global Id: T0607300879  
Action Type: ENFORCEMENT  
Date: 12/31/1991

MAP FINDINGS  
FOCUS MAP 12

Map ID	Site	Database(s)	EPA ID Number
--------	------	-------------	---------------

**SD CNTY WATER AUTHORITY (Continued)**

**S100726113**

Action: Notice of Responsibility

SLIC:

Region: STATE  
**Facility Status: Completed - Case Closed**  
 Status Date: 12/04/1987  
 Global Id: T0608190966  
 Lead Agency: SAN DIEGO COUNTY LOP  
 Lead Agency Case Number: H03039-001  
 Latitude: Not reported  
 Longitude: Not reported  
 Case Type: Cleanup Program Site  
 Case Worker: Not reported  
 Local Agency: Not reported  
 RB Case Number: Not reported  
 File Location: Local Agency  
 Potential Media Affected: Not reported  
 Potential Contaminants of Concern: Not reported  
 Site History: Not reported

[Click here to access the California GeoTracker records for this facility:](#)

SAN DIEGO CO. HMMD:

Facility Id: 103039  
 Business Type: 6HK52  
 EPA Id Number: CAD981449853  
 APN: 233-112-16-00  
 Last HMMD Inspection: 04/18/2012  
 Permit Status: OPEN  
 Permit Expiration: 03/31/2013  
 Facility Owner: STATE OF CALIFORNIA  
 Facility Address: 610 W 05TH AV  
 Facility City: ESCONDIDO  
 Facility State: CA  
 Facility Zip: 92025-4409  
 UST Owner: S D COUNTY WATER AUTHORITY  
 Handle Regulated Hazmat: Not reported  
 Own Or Operate UST: Not reported  
 Subject To APSA: Not reported  
 Generate Haz Waste: Y  
 Treat Haz Waste: Not reported  
 Generate Medical Waste: Not reported

UST:

UST Name: UNDERGROUND TANK 103039 T001  
 Last Update: 2012-11-02 14:17:38  
 Permit Number: 103039  
 Tank Type: SINGLE WALL  
 Additional Id: 2  
 Capacity Gallons: 1000  
 UST Contents: DIESEL  
 Other Content Info: DIESEL  
 Reg Status: REMOVED  
 Remove Close Date: 1999-12-01 00:00:00  
 Year Installed: 1968-01-01 00:00:00  
 Pipe Type: SINGLE WALL

MAP FINDINGS  
FOCUS MAP 12

Map ID Site Database(s) EPA ID Number

**SD CNTY WATER AUTHORITY (Continued)**

**S100726113**

Delivery System: SUCTION  
Monitor Code: 01  
UST Monitor Method: SW TANK SW SUCTION PIPE W/ SIRS: SIR DATA ANALYSIS MONTHLY, TANK TEST BIENNIALY, PIPE TEST TRIENNIALY

UST Name: UNDERGROUND TANK 103039 T002  
Last Update: 2012-11-02 14:17:38  
Permit Number: 103039  
Tank Type: SINGLE WALL  
Additional Id: 3  
Capacity Gallons: 280  
UST Contents: Not reported  
Other Content Info: WASTE OIL  
Reg Status: REMOVED  
Remove Close Date: 1991-12-20 00:00:00  
Year Installed: 1968-01-01 00:00:00  
Pipe Type: Not reported  
Delivery System: Not reported  
Monitor Code: 07  
UST Monitor Method: SW TANK SW PRESSURE PIPE W/RESTRICTIVE LLD W/DAILY RECONCILIATION OR WEEKLY GAUGING: TANK AND PIPE TEST ANNUALLY

UST Name: UNDERGROUND TANK 103039 T003  
Last Update: 2012-11-02 14:17:38  
Permit Number: 103039  
Tank Type: SINGLE WALL  
Additional Id: 4 USED CLEANING SOLVENT  
Capacity Gallons: 1000  
UST Contents: DIESEL  
Other Content Info: DIESEL  
Reg Status: REMOVED  
Remove Close Date: 1991-12-20 00:00:00  
Year Installed: Not reported  
Pipe Type: Not reported  
Delivery System: Not reported  
Monitor Code: 10  
UST Monitor Method: SW TANK DW PRESSURE PIPE W/POS SHUTOFF LLD W/DAILY RECONCILE OR WEEKLY GAUGE: TNK TEST ANN, PIPE TEST ANN 0.1 GAL/HR OR MO 0.2 GAL/HR

UST Name: UNDERGROUND TANK 103039 T004  
Last Update: 2012-11-02 14:17:38  
Permit Number: 103039  
Tank Type: OTHER  
Additional Id: 1  
Capacity Gallons: 1000  
UST Contents: REGULAR UNLEADED  
Other Content Info: REGULAR UNLEADED  
Reg Status: REMOVED  
Remove Close Date: 1999-12-01 00:00:00  
Year Installed: 1968-01-01 00:00:00  
Pipe Type: SINGLE WALL  
Delivery System: SUCTION  
Monitor Code: 01  
UST Monitor Method: SW TANK SW SUCTION PIPE W/ SIRS: SIR DATA ANALYSIS MONTHLY, TANK TEST BIENNIALY, PIPE TEST TRIENNIALY

MAP FINDINGS  
FOCUS MAP 12

Map ID Site Database(s) EPA ID Number

**SD CNTY WATER AUTHORITY (Continued)**

**S100726113**

Active Permits:

Facility Id: 103039  
Update Date: 11/02/2012  
Case Number: Not reported  
Name: LATEX PAINT  
Other Information: Not reported  
Material Waste: Material  
Hazardous Categories 1: ACUTE  
Hazardous Categories 2: Not reported

Facility Id: 103039  
Update Date: 11/02/2012  
Case Number: 7782-44-7  
Name: OXYGEN GAS  
Other Information: Not reported  
Material Waste: Material  
Hazardous Categories 1: PRESSURE RELEASE  
Hazardous Categories 2: Not reported

Facility Id: 103039  
Update Date: 11/02/2012  
Case Number: Not reported  
Name: WASTE 172 METAL DUST & MACHINING WASTE  
Other Information: SAND B BLASTER  
Material Waste: Waste  
Hazardous Categories 1: Not reported  
Hazardous Categories 2: Not reported

Facility Id: 103039  
Update Date: 11/02/2012  
Case Number: Not reported  
Name: WASTE 331 OFF-SPEC,AGED,SURPLUS ORGANICS  
Other Information: PAINT WASTE CHIPS/RESINS  
Material Waste: Waste  
Hazardous Categories 1: Not reported  
Hazardous Categories 2: Not reported

Facility Id: 103039  
Update Date: 11/02/2012  
Case Number: 68476-34-6  
Name: DIESEL FUEL  
Other Information: Not reported  
Material Waste: Material  
Hazardous Categories 1: ACUTE  
Hazardous Categories 2: Not reported

Facility Id: 103039  
Update Date: 11/02/2012  
Case Number: Not reported  
Name: WASTE 221 WASTE OIL & MIXED OIL  
Other Information: WASTE OIL  
Material Waste: Waste  
Hazardous Categories 1: Not reported  
Hazardous Categories 2: Not reported

Facility Id: 103039  
Update Date: 11/02/2012



MAP FINDINGS  
FOCUS MAP 12

Map ID Site Database(s) EPA ID Number

**SD CNTY WATER AUTHORITY (Continued)**

**S100726113**

Case Number:	Not reported
Name:	WASTE 352 ORGANIC SOLIDS (OTHER)
Other Information:	GREASE/OIL RAGS/LATEX WASTE/ DEBRIS
Material Waste:	Waste
Hazardous Categories 1:	Not reported
Hazardous Categories 2:	Not reported
Facility Id:	103039
Update Date:	11/02/2012
Case Number:	7631-90-5
Name:	SODIUM BISULFITE 25%
Other Information:	Not reported
Material Waste:	Material
Hazardous Categories 1:	ACUTE
Hazardous Categories 2:	Not reported
Facility Id:	103039
Update Date:	11/02/2012
Case Number:	Not reported
Name:	WASTE 151 ASBESTOS CONTAINING WASTE
Other Information:	ASBESTOS WASTE
Material Waste:	Waste
Hazardous Categories 1:	Not reported
Hazardous Categories 2:	Not reported
Facility Id:	103039
Update Date:	11/02/2012
Case Number:	Not reported
Name:	WASTE 223 UNSPEC OIL CONTAINING WASTE
Other Information:	CLARIFIER WASTE: SLUDGE
Material Waste:	Waste
Hazardous Categories 1:	Not reported
Hazardous Categories 2:	Not reported
Facility Id:	103039
Update Date:	11/02/2012
Case Number:	Not reported
Name:	CONCRETE CEMENT PATCH AND REPAIR
Other Information:	Not reported
Material Waste:	Material
Hazardous Categories 1:	ACUTE
Hazardous Categories 2:	Not reported
Facility Id:	103039
Update Date:	11/02/2012
Case Number:	7757-/2-6
Name:	SODIUM SULFATE
Other Information:	Not reported
Material Waste:	Material
Hazardous Categories 1:	REACTIVE
Hazardous Categories 2:	ACUTE
Facility Id:	103039
Update Date:	11/02/2012
Case Number:	Not reported
Name:	WASTE 342 ORGANIC LIQUIDS W/METALS
Other Information:	USED ANTIFREEZE

MAP FINDINGS  
FOCUS MAP 12

Map ID	Site	Database(s)	EPA ID Number
--------	------	-------------	---------------

**SD CNTY WATER AUTHORITY (Continued)**

**S100726113**

Material Waste: Waste  
Hazardous Categories 1: Not reported  
Hazardous Categories 2: Not reported

Facility Id: 103039  
Update Date: 11/02/2012  
Case Number: Not reported  
Name: WASTE 888 USED OIL FILTERS  
Other Information: USED OIL FILTERS - CRUSHED  
Material Waste: Waste  
Hazardous Categories 1: Not reported  
Hazardous Categories 2: Not reported

Violations Active Permits:

Facility Id: 103039  
Update Date: 11/02/2012  
Inspection Date: 05/12/2009  
Violation Code: 6HV1009  
Violation: HMBP: INADEQUATE SITE MAP  
Violation Citation: Business Plan does not have a site map which provides sufficient or complete information for emergency response agencies. HSC 25509(a)(5) & 25505(a)(2)  
Activity: ACTIVE

Facility Id: 103039  
Update Date: 11/02/2012  
Inspection Date: 05/12/2009  
Violation Code: 6HV1018  
Violation: INVENTORY INCOMPLETE/NOT AMENDED  
Violation Citation: Inventory not amended for 100% increase of hazardous material onsite or inventory is incomplete. 25509, 25510  
Activity: ACTIVE

Facility Id: 103039  
Update Date: 11/02/2012  
Inspection Date: 05/12/2009  
Violation Code: 6HV0230  
Violation: FAILED TO MAINTAIN AISLE SPACE  
Violation Citation: Failed to maintain aisle space. CFR 265.35  
Activity: ACTIVE

Facility Id: 103039  
Update Date: 11/02/2012  
Inspection Date: 04/18/2012  
Violation Code: 6HV0224  
Violation: MISMANAGED EMPTY CONTAINERS >5GALS.  
Violation Citation: Failed to mark date on empty container larger than 5 gallons and/or manage it within one year. 66261.7(e) & (f).  
Activity: ACTIVE

Facility Id: 103039  
Update Date: 11/02/2012  
Inspection Date: 04/18/2012  
Violation Code: 6HV0227  
Violation: HAZWASTE TANK/CONTAINER W/O LABEL/DATE  
Violation Citation: Failed to properly label/date hazardous waste container &/or tank. 66262.34(f)

MAP FINDINGS  
FOCUS MAP 12

Map ID	Site	Database(s)	EPA ID Number
--------	------	-------------	---------------

**SD CNTY WATER AUTHORITY (Continued)**

**S100726113**

Activity:	ACTIVE
Facility Id:	103039
Update Date:	11/02/2012
Inspection Date:	04/18/2012
Violation Code:	6HV0239
Violation:	Failed to properly label or mark UW (non
Violation Citation:	Failed to properly label or mark US (non-CESQUWG). 66273.34
Activity:	ACTIVE
Facility Id:	103039
Update Date:	11/02/2012
Inspection Date:	07/07/2004
Violation Code:	6HV0216
Violation:	HAZMATS WITHOUT PROPER LABELS
Violation Citation:	Hazardous materials have not been adequately labeled within 10 days & are now declared hazardous waste. HSC 25124(b)(3)(A) & 66262.34(f)
Activity:	ACTIVE

**SAN DIEGO CO. SAM:**

Case Number:	H03039-001
Agency:	DEH Site Assessment & Mitigation
<b>Funding:</b>	<b>Non Billable</b>
Facility Type:	Failed Integrity Test
Facility Status:	Closed Case
Date:	12/4/1987
Date Began:	4/13/1987
Case Number:	H03039-002
Agency:	DEH Site Assessment & Mitigation
<b>Funding:</b>	<b>LOP - Federal Fund</b>
Facility Type:	Soils Only
Facility Status:	Closed Case
Date:	11/22/1995
Date Began:	12/20/1991
Case Number:	H03039-003
Agency:	DEH Site Assessment & Mitigation
<b>Funding:</b>	<b>LOP - Federal Fund</b>
Facility Type:	Soils Only
Facility Status:	Closed Case
Date:	11/30/1999
Date Began:	11/26/1993

75

**SAN DIEGO WATER AUTHORITY**  
**610 5TH AVE W**  
**ESCONDIDO, CA 92025**

**LUST S101301669**  
**N/A**

**LUST REG 9:**

Region:	9
Status:	Case Closed
Case Number:	9UT2108
Local Case:	H03039-002
Substance:	Diesel
Qty Leaked:	0
Abate Method:	Not reported

MAP FINDINGS  
FOCUS MAP 12

Map ID Site Database(s) EPA ID Number

**SAN DIEGO WATER AUTHORITY (Continued)**

**S101301669**

Local Agency: San Diego  
 How Found: Tank Closure  
 How Stopped: Close Tank  
 Source: Unknown  
 Cause: Unknown  
 Lead Agency: Local Agency  
 Case Type: Soil only  
 Date Found: 12/20/1991  
 Date Stopped: 12/20/1991  
 Confirm Date: 12/20/1991  
 Submit Workplan: 1/3/92  
 Prelim Assess: 03/01/1993  
 Desc Pollution: Not reported  
 Remed Plan: / /  
 Remed Action: Not reported  
 Began Monitor: Not reported  
 Release Date: 12/20/1991  
 Enforce Date: Not reported  
 Closed Date: 11/22/95  
 Enforce Type: Not reported  
 Pilot Program: LOP  
 Basin Number: 904.62  
 GW Depth: 10'  
 Beneficial Use: Municipal groundwater use  
 NPDES Number: Not reported  
 Priority: 2B  
 File Dispn: File discarded, case closed  
 Interim Remedial Actions: Yes  
 Cleanup and Abatement order Number: Not reported  
 Waste Discharge Requirement Number: Not reported

75

**SAN DIEGO WATER AUTHORITY  
610 5TH  
ESCONDIDO, CA 92025**

**HIST CORTESE S100944151  
LUST N/A**

HIST CORTESE:

Region: CORTESE  
 Facility County Code: 37  
 Reg By: LTNKA  
 Reg Id: 9UT3201

Region: CORTESE  
 Facility County Code: 37  
 Reg By: LTNKA  
 Reg Id: 9UT2108

LUST REG 9:

Region: 9  
 Status: Case Closed  
 Case Number: 9UT3201  
 Local Case: H03039-003  
 Substance: Gasoline  
 Qty Leaked: 0  
 Abate Method: Excavate and Dispose - remove contaminated soil and dispose in approved site  
 Local Agency: San Diego  
 How Found: Not reported

MAP FINDINGS  
FOCUS MAP 12

Map ID	Site	Database(s)	EPA ID Number
--------	------	-------------	---------------

**SAN DIEGO WATER AUTHORITY (Continued)**

**S100944151**

How Stopped: Not reported  
 Source: Tank  
 Cause: Unknown  
 Lead Agency: Local Agency  
 Case Type: Aquifer affected  
 Date Found: 11/26/1993  
 Date Stopped: / /  
 Confirm Date: / /  
 Submit Workplan: 11/11/95  
 Prelim Assess: 11/14/1995  
 Desc Pollution: Not reported  
 Remed Plan: / /  
 Remed Action: Not reported  
 Began Monitor: Not reported  
 Release Date: 11/26/1993  
 Enforce Date: 11/11/95  
 Closed Date: 11/30/99  
 Enforce Type: SEL  
 Pilot Program: LOP  
 Basin Number: 904.62  
 GW Depth: 6.47  
 Beneficial Use: MUNBU  
 NPDES Number: Not reported  
 Priority: High priority  
 File Dispn: Administratively opened on database, however no file physically exists  
 Interim Remedial Actions: Not reported  
 Cleanup and Abatement order Number: Not reported  
 Waste Discharge Requirement Number: Not reported

**75 SAN DIEGO COUNTY WATER AUTHORITY  
610 W 5TH AVE  
ESCONDIDO, CA 92025**

**RCRA-SQG 1000110675  
WDS CAD981449853  
HIST UST  
SWEEPS UST  
HAZNET**

RCRA-SQG:  
 Date form received by agency: 03/04/1986  
 Facility name: SAN DIEGO COUNTY WATER AUTHORITY  
 Facility address: 610 W 5TH AVE  
 ESCONDIDO, CA 92025  
 EPA ID: CAD981449853  
 Mailing address: 2750 FOURTH AVE  
 SAN DIEGO, CA 92103  
 Contact: ENVIRONMENTAL MANAGER  
 Contact address: 610 W 5TH AVE  
 ESCONDIDO, CA 92025  
 Contact country: US  
 Contact telephone: (619) 480-1991  
 Contact email: Not reported  
 EPA Region: 09  
 Classification: Small Small Quantity Generator  
 Description: Handler: generates more than 100 and less than 1000 kg of hazardous waste during any calendar month and accumulates less than 6000 kg of hazardous waste at any time; or generates 100 kg or less of hazardous waste during any calendar month, and accumulates more than 1000 kg of hazardous waste at any time

MAP FINDINGS  
FOCUS MAP 12

Map ID Site Database(s) EPA ID Number

**SAN DIEGO COUNTY WATER AUTHORITY (Continued)**

**1000110675**

Owner/Operator Summary:

Owner/operator name: NOT REQUIRED  
 Owner/operator address: NOT REQUIRED  
 NOT REQUIRED, ME 99999  
 Owner/operator country: Not reported  
 Owner/operator telephone: (415) 555-1212  
 Legal status: Private  
 Owner/Operator Type: Operator  
 Owner/Op start date: Not reported  
 Owner/Op end date: Not reported

Owner/operator name: SAN DIEGO COUNTY WATER AUTHORITY  
 Owner/operator address: NOT REQUIRED  
 NOT REQUIRED, ME 99999  
 Owner/operator country: Not reported  
 Owner/operator telephone: (415) 555-1212  
 Legal status: Private  
 Owner/Operator Type: Owner  
 Owner/Op start date: Not reported  
 Owner/Op end date: Not reported

Handler Activities Summary:

U.S. importer of hazardous waste: No  
 Mixed waste (haz. and radioactive): No  
 Recycler of hazardous waste: No  
 Transporter of hazardous waste: No  
 Treater, storer or disposer of HW: No  
 Underground injection activity: No  
 On-site burner exemption: No  
 Furnace exemption: No  
 Used oil fuel burner: No  
 Used oil processor: No  
 User oil refiner: No  
 Used oil fuel marketer to burner: No  
 Used oil Specification marketer: No  
 Used oil transfer facility: No  
 Used oil transporter: No

Violation Status: No violations found

CA WDS:

Facility ID: San Diego 000001022  
 Facility Type: Other - Does not fall into the category of Municipal/Domestic, Industrial, Agricultural or Solid Waste (Class I, II or III)  
 Facility Status: Active - Any facility with a continuous or seasonal discharge that is under Waste Discharge Requirements.  
 NPDES Number: CAG679001 The 1st 2 characters designate the state. The remaining 7 are assigned by the Regional Board  
 Subregion: 9  
 Facility Telephone: 7602333279  
 Facility Contact: BRYAN TROUPE  
 Agency Name: SAN DIEGO CO WTR AUTHORITY  
 Agency Address: 610 W. 5TH AVE  
 Agency City,St,Zip: ESCONDIDO 92025  
 Agency Contact: BRYAN TROUPE  
 Agency Telephone: 7602333279  
 Agency Type: Special District (Includes districts established under general acts,

MAP FINDINGS  
FOCUS MAP 12

Map ID Site Database(s) EPA ID Number

**SAN DIEGO COUNTY WATER AUTHORITY (Continued)**

**1000110675**

sanitary districts, water districts irrigation districts, etc.)  
 SIC Code: 0  
 SIC Code 2: Not reported  
 Primary Waste Type: Not reported  
 Primary Waste: Not reported  
 Waste Type2: Not reported  
 Waste2: Not reported  
 Primary Waste Type: Not reported  
 Secondary Waste: Not reported  
 Secondary Waste Type: Not reported  
 Design Flow: 0  
 Baseline Flow: 0  
 Reclamation: No reclamation requirements associated with this facility.  
 POTW: The facility is not a POTW.  
 Treat To Water: Minor Threat to Water Quality. A violation of a regional board order should cause a relatively minor impairment of beneficial uses compared to a major or minor threat. Not: All nurds without a TTWQ will be considered a minor threat to water quality unless coded at a higher Level. A Zero (0) may be used to code those NURDS that are found to represent no threat to water quality.  
 Complexity: Category C - Facilities having no waste treatment systems, such as cooling water dischargers or those who must comply through best management practices, facilities with passive waste treatment and disposal systems, such as septic systems with subsurface disposal, or dischargers having waste storage systems with land disposal such as dairy waste ponds.

**HIST UST:**

Region: STATE  
 Facility ID: 00000032572  
 Facility Type: Other  
 Other Type: WATER WHOLESALER  
 Total Tanks: 0004  
 Contact Name: I. E. NICHOLS, SUPERINTENDENT  
 Telephone: 6194801991  
 Owner Name: SAN DIEGO COUNTY WATER AUTHORI  
 Owner Address: 2750 FOURTH AVENUE  
 Owner City,St,Zip: SAN DIEGO, CA 92103

Tank Num: 001  
 Container Num: 2  
 Year Installed: 1968  
 Tank Capacity: 00001000  
 Tank Used for: PRODUCT  
 Type of Fuel: REGULAR  
 Tank Construction: 10 gauge  
 Leak Detection: Visual, Stock Inventor

Tank Num: 002  
 Container Num: 3  
 Year Installed: 1968  
 Tank Capacity: 00000280  
 Tank Used for: PRODUCT  
 Type of Fuel: WASTE OIL  
 Tank Construction: 10 gauge  
 Leak Detection: Visual, Stock Inventor

MAP FINDINGS  
FOCUS MAP 12

Map ID Site Database(s) EPA ID Number

**SAN DIEGO COUNTY WATER AUTHORITY (Continued)**

**1000110675**

Tank Num: 003  
 Container Num: 4  
 Year Installed: Not reported  
 Tank Capacity: 00001000  
 Tank Used for: PRODUCT  
 Type of Fuel: DIESEL  
 Tank Construction: Not reported  
 Leak Detection: Visual, Stock Inventor

Tank Num: 004  
 Container Num: 1  
 Year Installed: 1968  
 Tank Capacity: 00001000  
 Tank Used for: PRODUCT  
 Type of Fuel: UNLEADED  
 Tank Construction: 10 gauge  
 Leak Detection: Visual, Stock Inventor

**SWEEPS UST:**

Status: Not reported  
 Comp Number: 3039  
 Number: Not reported  
 Board Of Equalization: 44-021779  
 Referral Date: Not reported  
 Action Date: Not reported  
 Created Date: Not reported  
 Owner Tank Id: Not reported  
 SWRCB Tank Id: 37-000-003039-000002  
 Tank Status: Not reported  
 Capacity: 280  
 Active Date: Not reported  
 Tank Use: PETROLEUM  
 STG: PRODUCT  
 Content: Not reported  
 Number Of Tanks: 2

Status: Not reported  
 Comp Number: 3039  
 Number: Not reported  
 Board Of Equalization: 44-021779  
 Referral Date: Not reported  
 Action Date: Not reported  
 Created Date: Not reported  
 Owner Tank Id: Not reported  
 SWRCB Tank Id: 37-000-003039-000003  
 Tank Status: Not reported  
 Capacity: 1000  
 Active Date: Not reported  
 Tank Use: M.V. FUEL  
 STG: PRODUCT  
 Content: OTHER  
 Number Of Tanks: Not reported

Status: Active  
 Comp Number: 3039  
 Number: 9  
 Board Of Equalization: 44-021779



MAP FINDINGS  
 FOCUS MAP 12

Map ID Site Database(s) EPA ID Number

**SAN DIEGO COUNTY WATER AUTHORITY (Continued)**

**1000110675**

Referral Date: Not reported  
 Action Date: 06-26-92  
 Created Date: 02-29-88  
 Owner Tank Id: Not reported  
 SWRCB Tank Id: 37-000-003039-000001  
 Tank Status: A  
 Capacity: 1000  
 Active Date: Not reported  
 Tank Use: M.V. FUEL  
 STG: P  
 Content: OTHER  
 Number Of Tanks: 2

Status: Active  
 Comp Number: 3039  
 Number: 9  
 Board Of Equalization: 44-021779  
 Referral Date: Not reported  
 Action Date: 06-26-92  
 Created Date: 02-29-88  
 Owner Tank Id: Not reported  
 SWRCB Tank Id: 37-000-003039-000004  
 Tank Status: A  
 Capacity: 1000  
 Active Date: Not reported  
 Tank Use: M.V. FUEL  
 STG: P  
 Content: REG UNLEADED  
 Number Of Tanks: Not reported

**HAZNET:**

Year: 2012  
 Gepaid: CAD981449853  
 Contact: ROBERT HOMER  
 Telephone: 8585226655  
 Mailing Name: Not reported  
 Mailing Address: 610 W 5TH AVE  
 Mailing City,St,Zip: ESCONDIDO, CA 920250000  
 Gen County: San Diego  
 TSD EPA ID: CAD982444481  
 TSD County: San Bernardino  
 Waste Category: Not reported  
 Disposal Method: Storage, Bulking, And/Or Transfer Off Site--No Treatment/Reovery (H010-H129) Or (H131-H135)  
 Tons: 0.075  
 Facility County: San Diego

Year: 2012  
 Gepaid: CAD981449853  
 Contact: ROBERT HOMER  
 Telephone: 8585226655  
 Mailing Name: Not reported  
 Mailing Address: 610 W 5TH AVE  
 Mailing City,St,Zip: ESCONDIDO, CA 920250000  
 Gen County: San Diego  
 TSD EPA ID: CAD044429835  
 TSD County: Los Angeles

MAP FINDINGS  
FOCUS MAP 12

Map ID      Site      Database(s)      EPA ID Number

---

**SAN DIEGO COUNTY WATER AUTHORITY (Continued)**

**1000110675**

Waste Category: Not reported  
 Disposal Method: Storage, Bulking, And/Or Transfer Off Site--No Treatment/Reovery  
 (H010-H129) Or (H131-H135)  
 Tons: 0.05  
 Facility County: San Diego

Year: 2012  
 Gepaid: CAD981449853  
 Contact: ROBERT HOMER  
 Telephone: 8585226655  
 Mailing Name: Not reported  
 Mailing Address: 610 W 5TH AVE  
 Mailing City,St,Zip: ESCONDIDO, CA 920250000  
 Gen County: San Diego  
 TSD EPA ID: CAD982444481  
 TSD County: San Bernardino  
 Waste Category: Not reported  
 Disposal Method: Storage, Bulking, And/Or Transfer Off Site--No Treatment/Reovery  
 (H010-H129) Or (H131-H135)  
 Tons: 0.02  
 Facility County: San Diego

Year: 2012  
 Gepaid: CAD981449853  
 Contact: ROBERT HOMER  
 Telephone: 8585226655  
 Mailing Name: Not reported  
 Mailing Address: 610 W 5TH AVE  
 Mailing City,St,Zip: ESCONDIDO, CA 920250000  
 Gen County: San Diego  
 TSD EPA ID: CAD044429835  
 TSD County: Los Angeles  
 Waste Category: Not reported  
 Disposal Method: Storage, Bulking, And/Or Transfer Off Site--No Treatment/Reovery  
 (H010-H129) Or (H131-H135)  
 Tons: 0.111  
 Facility County: San Diego

Year: 2011  
 Gepaid: CAD981449853  
 Contact: ROBERT HOMER  
 Telephone: 8585226655  
 Mailing Name: Not reported  
 Mailing Address: 610 W 5TH AVE  
 Mailing City,St,Zip: ESCONDIDO, CA 920250000  
 Gen County: Not reported  
 TSD EPA ID: CAD008364432  
 TSD County: Not reported  
 Waste Category: Off-specification, aged or surplus organics  
 Disposal Method: Fuel Blending Prior To Energy Recovery At Another Site  
 Tons: 0.775  
 Facility County: San Diego

[Click this hyperlink](#) while viewing on your computer to access 99 additional CA\_HAZNET: record(s) in the EDR Site Report.

MAP FINDINGS  
FOCUS MAP 12

Map ID	Site	Database(s)	EPA ID Number
--------	------	-------------	---------------

75	<b>TOYOTA OF ESCONDIDO COLLISION 559 S PINE ST ESCONDIDO, CA 92025</b>	<b>SWEEPS UST San Diego Co. HMMD</b>	<b>S103964434 N/A</b>
----	--------------------------------------------------------------------------------	------------------------------------------	---------------------------

SWEEPS UST:

Status: Not reported  
 Comp Number: 27000  
 Number: Not reported  
 Board Of Equalization: Not reported  
 Referral Date: Not reported  
 Action Date: Not reported  
 Created Date: Not reported  
 Owner Tank Id: Not reported  
 SWRCB Tank Id: 37-000-027000-000001  
 Tank Status: Not reported  
 Capacity: 550  
 Active Date: Not reported  
 Tank Use: PETROLEUM  
 STG: WASTE  
 Content: Not reported  
 Number Of Tanks: 1

Status: Active  
 Comp Number: 27000  
 Number: 9  
 Board Of Equalization: Not reported  
 Referral Date: Not reported  
 Action Date: 06-26-92  
 Created Date: 02-29-88  
 Owner Tank Id: Not reported  
 SWRCB Tank Id: Not reported  
 Tank Status: Not reported  
 Capacity: Not reported  
 Active Date: Not reported  
 Tank Use: Not reported  
 STG: Not reported  
 Content: Not reported  
 Number Of Tanks: Not reported

SAN DIEGO CO. HMMD:

Facility Id: 127000  
 Business Type: 6HK27  
 EPA Id Number: CAD983608662  
 APN: 233-211-12-00  
 Last HMMD Inspection: 01/15/2010  
 Permit Status: OPEN  
 Permit Expiration: 03/31/2013  
 Facility Owner: TOYOTA OF ESCONDIDO  
 Facility Address: 231 LINCOLN PY  
 Facility City: ESCONDIDO  
 Facility State: CA  
 Facility Zip: 92026-  
 UST Owner: Not reported  
 Handle Regulated Hazmat: Y  
 Own Or Operate UST: Not reported  
 Subject To APSA: Not reported  
 Generate Haz Waste: Y  
 Treat Haz Waste: Not reported  
 Generate Medical Waste: Not reported

MAP FINDINGS  
FOCUS MAP 12

Map ID	Site	Database(s)	EPA ID Number
--------	------	-------------	---------------

**TOYOTA OF ESCONDIDO COLLISION (Continued)**

**S103964434**

UST:

UST Name: UNDERGROUND TANK 127000 T001  
 Last Update: 2012-11-02 14:17:38  
 Permit Number: 127000  
 Tank Type: SINGLE WALL  
 Additional Id: 1  
 Capacity Gallons: 550  
 UST Contents: Not reported  
 Other Content Info: WASTE OIL  
 Reg Status: REMOVED  
 Remove Close Date: 1989-01-20 00:00:00  
 Year Installed: Not reported  
 Pipe Type: Not reported  
 Delivery System: Not reported  
 Monitor Code: 90  
 UST Monitor Method: NO MONITORING ALTERNATIVE SELECTED. VERIFY AND ENTER MONITORING ALTERNATIVE DURING INSPECTION.

Active Permits:

Facility Id: 127000  
 Update Date: 11/02/2012  
 Case Number: 124-38-9  
 Name: ARGON/CO2: STEEL MIX COMPRESSED GAS:  
 Other Information: Not reported  
 Material Waste: Material  
 Hazardous Categories 1: PRESSURE RELEASE  
 Hazardous Categories 2: Not reported

Facility Id: 127000  
 Update Date: 11/02/2012  
 Case Number: Not reported  
 Name: WASTE 221 WASTE OIL & MIXED OIL  
 Other Information: USED OIL  
 Material Waste: Waste  
 Hazardous Categories 1: Not reported  
 Hazardous Categories 2: Not reported

Facility Id: 127000  
 Update Date: 11/02/2012  
 Case Number: Not reported  
 Name: WASTE 133 AQUEOUS SOL'N W/ 10% ORG RESID  
 Other Information: CHROMATIC SEALERS DLV8087/ NCP271  
 Material Waste: Waste  
 Hazardous Categories 1: Not reported  
 Hazardous Categories 2: Not reported

Facility Id: 127000  
 Update Date: 11/02/2012  
 Case Number: Not reported  
 Name: WASTE 214 UNSPEC SOLVENT MIXTURE  
 Other Information: UNIVERSAL COMPLIANT SOLVENT & POLYESTER EPOXY  
 Material Waste: Waste  
 Hazardous Categories 1: Not reported  
 Hazardous Categories 2: Not reported

Facility Id: 127000

MAP FINDINGS  
FOCUS MAP 12

Map ID Site Database(s) EPA ID Number

**TOYOTA OF ESCONDIDO COLLISION (Continued)**

**S103964434**

Update Date: 11/02/2012  
Case Number: 74-86-2  
Name: OXYGEN & ACETYLENE: COMPRESSED GAS; CUTTING TORCH  
Other Information: Not reported  
Material Waste: Material  
Hazardous Categories 1: FIRE  
Hazardous Categories 2: PRESSURE RELEASE

Facility Id: 127000  
Update Date: 11/02/2012  
Case Number: Not reported  
Name: WASTE 342 ORGANIC LIQUIDS W/METALS  
Other Information: WASTE ANTIFREEZE  
Material Waste: Waste  
Hazardous Categories 1: Not reported  
Hazardous Categories 2: Not reported

Facility Id: 127000  
Update Date: 11/02/2012  
Case Number: Not reported  
Name: WASTE 222 OIL/WATER SEPARATION SLUDGE  
Other Information: SUMP SLUDGE / CLARIFIER  
Material Waste: Waste  
Hazardous Categories 1: Not reported  
Hazardous Categories 2: Not reported

Facility Id: 127000  
Update Date: 11/02/2012  
Case Number: Not reported  
Name: EPOSY AMINE  
Other Information: NCP271 PRIMER  
Material Waste: Material  
Hazardous Categories 1: Not reported  
Hazardous Categories 2: Not reported

Facility Id: 127000  
Update Date: 11/02/2012  
Case Number: Not reported  
Name: UNIVERSAL COMPLIANT SOLVENT  
Other Information: PCL 3520  
Material Waste: Material  
Hazardous Categories 1: CHRONIC  
Hazardous Categories 2: Not reported

Violations Active Permits:

Facility Id: 127000  
Update Date: 11/02/2012  
Inspection Date: 12/09/2003  
Violation Code: 6HV0202  
Violation: WASTE CONTAINER W/O LABELS  
Violation Citation: Hazardous waste containers &/or tanks are missing labels, accumulation date and/or are improperly labeled. CCR 66262.34(a)(2); 66262.34(a)(3) & 66262.34(f)

Activity: ACTIVE

Facility Id: 127000  
Update Date: 11/02/2012

MAP FINDINGS  
FOCUS MAP 12

Map ID      Site      Database(s)      EPA ID Number

**TOYOTA OF ESCONDIDO COLLISION (Continued)**

**S103964434**

Inspection Date: 05/12/2005  
Violation Code: 6HV1604  
Violation: 2ND. CONTAINMENT NOT KEPT EMPTY  
Violation Citation: Secondary containment not kept empty. 66265.196(b)(c), 66265.194( c)  
Activity: ACTIVE

Facility Id: 127000  
Update Date: 11/02/2012  
Inspection Date: 05/12/2005  
Violation Code: 6HV0215  
Violation: OIL FILTERS IMPROPERLY MANAGED  
Violation Citation: Used oil filters not properly drained, stored, or labeled prior to transport for the purpose of metal reclamation. CCR 66266.130  
Activity: ACTIVE

Facility Id: 127000  
Update Date: 11/02/2012  
Inspection Date: 01/15/2010  
Violation Code: 6HV0227  
Violation: HAZWASTE TANK/CONTAINER W/O LABEL/DATE  
Violation Citation: Failed to properly label/date hazardous waste container &/or tank. 66262.34(f)  
Activity: ACTIVE

Facility Id: 127000  
Update Date: 11/02/2012  
Inspection Date: 01/15/2010  
Violation Code: 6HV0217  
Violation: HAZMAT CON. NOT REPACKAGED WI 96 HRS.  
Violation Citation: Failed to repackage damaged/deteriorated hazardous material container within 96 hours. 25124(b)(3)(B) & 66262.34(f)  
Activity: ACTIVE

Facility Id: 127000  
Update Date: 11/02/2012  
Inspection Date: 01/15/2010  
Violation Code: 6HV0225  
Violation: ACCUMULATED HW>180 OR >270 DAYS  
Violation Citation: Accumulated waste too long (>180 or 270 days). 66262.34(d), CFR 262.34(e)&(f), &/or 25201(a) [>90 days for AHW waste]  
Activity: ACTIVE

Facility Id: 127000  
Update Date: 11/02/2012  
Inspection Date: 01/15/2010  
Violation Code: 6HV0407  
Violation: EMPLOYEE TRAINING NOT ADEQUATE  
Violation Citation: Employee training program for small quantity generator of hazardous waste is inadequate. CFR 262.34(d)(5)(iii)  
Activity: ACTIVE

Facility Id: 127000  
Update Date: 11/02/2012  
Inspection Date: 05/12/2005  
Violation Code: 6HV0202  
Violation: WASTE CONTAINER W/O LABELS  
Violation Citation: Hazardous waste containers &/or tanks are missing labels, accumulation

MAP FINDINGS  
FOCUS MAP 12

Map ID	Site	Database(s)	EPA ID Number
	<b>TOYOTA OF ESCONDIDO COLLISION (Continued)</b>		<b>S103964434</b>
	<p>date and/or are improperly labeled. CCR 66262.34(a)(2); 66262.34(a)(3) &amp; 66262.34(f)</p> <p>Activity: ACTIVE</p> <p>Facility Id: 127000</p> <p>Update Date: 11/02/2012</p> <p>Inspection Date: 01/15/2010</p> <p>Violation Code: 6HV0304</p> <p>Violation: WASTE DETERMINATION NOT MADE</p> <p>Violation Citation: Generator of a waste has not determined if that waste is a hazardous waste as defined by law. CCR 66262.11 &amp; 66260.200( c)</p> <p>Activity: ACTIVE</p>		
<b>75</b>	<b>TOYOTA OF ESCONDIDO COLLISION CTR 559 S PINE ST ESCONDIDO, CA</b>	<b>RCRA-SQG FINDS EMI</b>	<b>1000596878 CAD983608662</b>
	<p>RCRA-SQG:</p> <p>Date form received by agency: 11/22/1999</p> <p>Facility name: TOYOTA OF ESCONDIDO COLLISION CTR</p> <p>Facility address: 559 S PINE ST ESCONDIDO, CA 920254021</p> <p>EPA ID: CAD983608662</p> <p>Contact: IAN WEBER</p> <p>Contact address: 559 S PINE ST ESCONDIDO, CA 920254021</p> <p>Contact country: US</p> <p>Contact telephone: (760) 489-2656</p> <p>Contact email: Not reported</p> <p>EPA Region: 09</p> <p>Classification: Small Small Quantity Generator</p> <p>Description: Handler: generates more than 100 and less than 1000 kg of hazardous waste during any calendar month and accumulates less than 6000 kg of hazardous waste at any time; or generates 100 kg or less of hazardous waste during any calendar month, and accumulates more than 1000 kg of hazardous waste at any time</p> <p>Owner/Operator Summary:</p> <p>Owner/operator name: TOYOTA OF ESCONDIDO</p> <p>Owner/operator address: 999 N BROADWAY ESCONDIDO, CA 92026</p> <p>Owner/operator country: Not reported</p> <p>Owner/operator telephone: (760) 746-0601</p> <p>Legal status: Private</p> <p>Owner/Operator Type: Owner</p> <p>Owner/Op start date: Not reported</p> <p>Owner/Op end date: Not reported</p> <p>Handler Activities Summary:</p> <p>U.S. importer of hazardous waste: No</p> <p>Mixed waste (haz. and radioactive): No</p> <p>Recycler of hazardous waste: No</p> <p>Transporter of hazardous waste: No</p> <p>Treater, storer or disposer of HW: No</p> <p>Underground injection activity: No</p> <p>On-site burner exemption: No</p>		

MAP FINDINGS  
FOCUS MAP 12

Map ID	Site	Database(s)	EPA ID Number
--------	------	-------------	---------------

**TOYOTA OF ESCONDIDO COLLISION CTR (Continued)**

**1000596878**

Furnace exemption:	No
Used oil fuel burner:	No
Used oil processor:	No
User oil refiner:	No
Used oil fuel marketer to burner:	No
Used oil Specification marketer:	No
Used oil transfer facility:	No
Used oil transporter:	No

**Hazardous Waste Summary:**

Waste code:	D001
Waste name:	IGNITABLE HAZARDOUS WASTES ARE THOSE WASTES WHICH HAVE A FLASHPOINT OF LESS THAN 140 DEGREES FAHRENHEIT AS DETERMINED BY A PENSKEY-MARTENS CLOSED CUP FLASH POINT TESTER. ANOTHER METHOD OF DETERMINING THE FLASH POINT OF A WASTE IS TO REVIEW THE MATERIAL SAFETY DATA SHEET, WHICH CAN BE OBTAINED FROM THE MANUFACTURER OR DISTRIBUTOR OF THE MATERIAL. LACQUER THINNER IS AN EXAMPLE OF A COMMONLY USED SOLVENT WHICH WOULD BE CONSIDERED AS IGNITABLE HAZARDOUS WASTE.

Waste code:	D008
Waste name:	LEAD

Waste code:	F003
Waste name:	THE FOLLOWING SPENT NON-HALOGENATED SOLVENTS: XYLENE, ACETONE, ETHYL ACETATE, ETHYL BENZENE, ETHYL ETHER, METHYL ISOBUTYL KETONE, N-BUTYL ALCOHOL, CYCLOHEXANONE, AND METHANOL; ALL SPENT SOLVENT MIXTURES/BLENDS CONTAINING, BEFORE USE, ONLY THE ABOVE SPENT NON-HALOGENATED SOLVENTS; AND ALL SPENT SOLVENT MIXTURES/BLENDS CONTAINING, BEFORE USE, ONE OR MORE OF THE ABOVE NON-HALOGENATED SOLVENTS, AND, A TOTAL OF TEN PERCENT OR MORE (BY VOLUME) OF ONE OR MORE OF THOSE SOLVENTS LISTED IN F001, F002, F004, AND F005, AND STILL BOTTOMS FROM THE RECOVERY OF THESE SPENT SOLVENTS AND SPENT SOLVENT MIXTURES.

Waste code:	F005
Waste name:	THE FOLLOWING SPENT NON-HALOGENATED SOLVENTS: TOLUENE, METHYL ETHYL KETONE, CARBON DISULFIDE, ISOBUTANOL, PYRIDINE, BENZENE, 2-ETHOXYETHANOL, AND 2-NITROPROPANE; ALL SPENT SOLVENT MIXTURES/BLENDS CONTAINING, BEFORE USE, A TOTAL OF TEN PERCENT OR MORE (BY VOLUME) OF ONE OR MORE OF THE ABOVE NON-HALOGENATED SOLVENTS OR THOSE SOLVENTS LISTED IN F001, F002, OR F004; AND STILL BOTTOMS FROM THE RECOVERY OF THESE SPENT SOLVENTS AND SPENT SOLVENT MIXTURES.

Violation Status:	No violations found
-------------------	---------------------

**FINDS:**

Registry ID:	110002863063
--------------	--------------

**Environmental Interest/Information System**

The NEI (National Emissions Inventory) database contains information on stationary and mobile sources that emit criteria air pollutants and their precursors, as well as hazardous air pollutants (HAPs).

RCRAInfo is a national information system that supports the Resource Conservation and Recovery Act (RCRA) program through the tracking of events and activities related to facilities that generate, transport,



MAP FINDINGS  
FOCUS MAP 12

Map ID Site Database(s) EPA ID Number

**TOYOTA OF ESCONDIDO COLLISION CTR (Continued)**

**1000596878**

and treat, store, or dispose of hazardous waste. RCRAInfo allows RCRA program staff to track the notification, permit, compliance, and corrective action activities required under RCRA.

CRITERIA AND HAZARDOUS AIR POLLUTANT INVENTORY

EMI:

Year: 2000  
 County Code: 37  
 Air Basin: SD  
 Facility ID: 997  
 Air District Name: SD  
 SIC Code: 7532  
 Air District Name: SAN DIEGO COUNTY APCD  
 Community Health Air Pollution Info System: Not reported  
 Consolidated Emission Reporting Rule: Not reported  
 Total Organic Hydrocarbon Gases Tons/Yr: 2  
 Reactive Organic Gases Tons/Yr: 1  
 Carbon Monoxide Emissions Tons/Yr: 0  
 NOX - Oxides of Nitrogen Tons/Yr: 0  
 SOX - Oxides of Sulphur Tons/Yr: 0  
 Particulate Matter Tons/Yr: 0  
 Part. Matter 10 Micrometers & Smlr Tons/Yr: 0

Year: 2001  
 County Code: 37  
 Air Basin: SD  
 Facility ID: 997  
 Air District Name: SD  
 SIC Code: 7532  
 Air District Name: SAN DIEGO COUNTY APCD  
 Community Health Air Pollution Info System: Not reported  
 Consolidated Emission Reporting Rule: Not reported  
 Total Organic Hydrocarbon Gases Tons/Yr: 2  
 Reactive Organic Gases Tons/Yr: 1  
 Carbon Monoxide Emissions Tons/Yr: 0  
 NOX - Oxides of Nitrogen Tons/Yr: 0  
 SOX - Oxides of Sulphur Tons/Yr: 0  
 Particulate Matter Tons/Yr: 0  
 Part. Matter 10 Micrometers & Smlr Tons/Yr: 0

Year: 2002  
 County Code: 37  
 Air Basin: SD  
 Facility ID: 997  
 Air District Name: SD  
 SIC Code: 7532  
 Air District Name: SAN DIEGO COUNTY APCD  
 Community Health Air Pollution Info System: Not reported  
 Consolidated Emission Reporting Rule: Not reported  
 Total Organic Hydrocarbon Gases Tons/Yr: 2  
 Reactive Organic Gases Tons/Yr: 1  
 Carbon Monoxide Emissions Tons/Yr: 0  
 NOX - Oxides of Nitrogen Tons/Yr: 0  
 SOX - Oxides of Sulphur Tons/Yr: 0  
 Particulate Matter Tons/Yr: 0

MAP FINDINGS  
FOCUS MAP 12

Map ID	Site	Database(s)	EPA ID Number
--------	------	-------------	---------------

**TOYOTA OF ESCONDIDO COLLISION CTR (Continued)**

**1000596878**

Part. Matter 10 Micrometers & Smlr Tons/Yr:	0
Year:	2003
County Code:	37
Air Basin:	SD
Facility ID:	997
Air District Name:	SD
SIC Code:	7532
Air District Name:	SAN DIEGO COUNTY APCD
Community Health Air Pollution Info System:	Not reported
Consolidated Emission Reporting Rule:	Not reported
Total Organic Hydrocarbon Gases Tons/Yr:	2
Reactive Organic Gases Tons/Yr:	1
Carbon Monoxide Emissions Tons/Yr:	0
NOX - Oxides of Nitrogen Tons/Yr:	0
SOX - Oxides of Sulphur Tons/Yr:	0
Particulate Matter Tons/Yr:	0
Part. Matter 10 Micrometers & Smlr Tons/Yr:	0
Year:	2004
County Code:	37
Air Basin:	SD
Facility ID:	997
Air District Name:	SD
SIC Code:	7532
Air District Name:	SAN DIEGO COUNTY APCD
Community Health Air Pollution Info System:	Not reported
Consolidated Emission Reporting Rule:	Not reported
Total Organic Hydrocarbon Gases Tons/Yr:	1.54113156
Reactive Organic Gases Tons/Yr:	1.4214
Carbon Monoxide Emissions Tons/Yr:	0
NOX - Oxides of Nitrogen Tons/Yr:	0
SOX - Oxides of Sulphur Tons/Yr:	0
Particulate Matter Tons/Yr:	0
Part. Matter 10 Micrometers & Smlr Tons/Yr:	0
Year:	2005
County Code:	37
Air Basin:	SD
Facility ID:	997
Air District Name:	SD
SIC Code:	7532
Air District Name:	SAN DIEGO COUNTY APCD
Community Health Air Pollution Info System:	Not reported
Consolidated Emission Reporting Rule:	Not reported
Total Organic Hydrocarbon Gases Tons/Yr:	1.54113156
Reactive Organic Gases Tons/Yr:	1.4214
Carbon Monoxide Emissions Tons/Yr:	0
NOX - Oxides of Nitrogen Tons/Yr:	0
SOX - Oxides of Sulphur Tons/Yr:	0
Particulate Matter Tons/Yr:	0
Part. Matter 10 Micrometers & Smlr Tons/Yr:	0
Year:	2006
County Code:	37
Air Basin:	SD
Facility ID:	997

MAP FINDINGS  
FOCUS MAP 12

Map ID	Site	Database(s)	EPA ID Number
--------	------	-------------	---------------

**TOYOTA OF ESCONDIDO COLLISION CTR (Continued)**

**1000596878**

Air District Name:	SD
SIC Code:	7532
Air District Name:	SAN DIEGO COUNTY APCD
Community Health Air Pollution Info System:	Not reported
Consolidated Emission Reporting Rule:	Not reported
Total Organic Hydrocarbon Gases Tons/Yr:	2.57
Reactive Organic Gases Tons/Yr:	2.43
Carbon Monoxide Emissions Tons/Yr:	0
NOX - Oxides of Nitrogen Tons/Yr:	0
SOX - Oxides of Sulphur Tons/Yr:	0
Particulate Matter Tons/Yr:	0
Part. Matter 10 Micrometers & Smlr Tons/Yr:	0

Year:	2007
County Code:	37
Air Basin:	SD
Facility ID:	997
Air District Name:	SD
SIC Code:	7532
Air District Name:	SAN DIEGO COUNTY APCD
Community Health Air Pollution Info System:	Not reported
Consolidated Emission Reporting Rule:	Not reported
Total Organic Hydrocarbon Gases Tons/Yr:	2.57
Reactive Organic Gases Tons/Yr:	2.43
Carbon Monoxide Emissions Tons/Yr:	0
NOX - Oxides of Nitrogen Tons/Yr:	0
SOX - Oxides of Sulphur Tons/Yr:	0
Particulate Matter Tons/Yr:	0
Part. Matter 10 Micrometers & Smlr Tons/Yr:	0

Year:	2008
County Code:	37
Air Basin:	SD
Facility ID:	997
Air District Name:	SD
SIC Code:	7532
Air District Name:	SAN DIEGO COUNTY APCD
Community Health Air Pollution Info System:	Not reported
Consolidated Emission Reporting Rule:	Not reported
Total Organic Hydrocarbon Gases Tons/Yr:	2.57
Reactive Organic Gases Tons/Yr:	2.43
Carbon Monoxide Emissions Tons/Yr:	0
NOX - Oxides of Nitrogen Tons/Yr:	0
SOX - Oxides of Sulphur Tons/Yr:	0
Particulate Matter Tons/Yr:	0
Part. Matter 10 Micrometers & Smlr Tons/Yr:	0

Year:	2009
County Code:	37
Air Basin:	SD
Facility ID:	997
Air District Name:	SD
SIC Code:	7532
Air District Name:	SAN DIEGO COUNTY APCD
Community Health Air Pollution Info System:	Not reported
Consolidated Emission Reporting Rule:	Not reported
Total Organic Hydrocarbon Gases Tons/Yr:	2.5699999999999998

MAP FINDINGS  
FOCUS MAP 12

Map ID	Site	Database(s)	EPA ID Number
--------	------	-------------	---------------

**TOYOTA OF ESCONDIDO COLLISION CTR (Continued)**

**1000596878**

Reactive Organic Gases Tons/Yr:	2.4300000000000002
Carbon Monoxide Emissions Tons/Yr:	0
NOX - Oxides of Nitrogen Tons/Yr:	0
SOX - Oxides of Sulphur Tons/Yr:	0
Particulate Matter Tons/Yr:	0
Part. Matter 10 Micrometers & Smlr Tons/Yr:	0
Year:	2010
County Code:	37
Air Basin:	SD
Facility ID:	997
Air District Name:	SD
SIC Code:	7532
Air District Name:	SAN DIEGO COUNTY APCD
Community Health Air Pollution Info System:	Not reported
Consolidated Emission Reporting Rule:	Not reported
Total Organic Hydrocarbon Gases Tons/Yr:	2.5699999999999998
Reactive Organic Gases Tons/Yr:	2.4300000000000002
Carbon Monoxide Emissions Tons/Yr:	0
NOX - Oxides of Nitrogen Tons/Yr:	0
SOX - Oxides of Sulphur Tons/Yr:	0
Particulate Matter Tons/Yr:	0
Part. Matter 10 Micrometers & Smlr Tons/Yr:	0

75

**AMRON INTERNATIONAL INC.  
759 W 4TH AVE  
ESCONDIDO, CA 92025**

**HIST UST U001571385  
N/A**

HIST UST:

Region:	STATE
Facility ID:	00000020226
Facility Type:	Other
Other Type:	MANUFACTURE
Total Tanks:	0001
Contact Name:	EUGENE E. OCKWIG
Telephone:	6197463834
Owner Name:	EUGENE E. OCKWIG
Owner Address:	759 W. 4TH AVE
Owner City,St,Zip:	ESCONDIDO, CA 92025

Tank Num:	001
Container Num:	1
Year Installed:	1982
Tank Capacity:	00001000
Tank Used for:	PRODUCT
Type of Fuel:	UNLEADED
Tank Construction:	10 gauge
Leak Detection:	Stock Inventor

MAP FINDINGS  
FOCUS MAP 12

Map ID	Site	Database(s)	EPA ID Number
75	<b>600 W 6TH AVE</b> <b>ESCONDIDO, CA 92025</b> EDR Historical Auto Stations: Name: JOE & HENRYS TRANSMISSIONS Year: 1999 Address: 600 W 6TH AVE  Name: JOE & HENRYS TRANSMISSIONS Year: 2000 Address: 600 W 6TH AVE  Name: JOE & HENRYS TRANSMISSIONS Year: 2001 Address: 600 W 6TH AVE  Name: JOE & HENRYS TRANSMISSIONS Year: 2003 Address: 600 W 6TH AVE  Name: JOE & HENRYS TRANSMISSIONS Year: 2004 Address: 600 W 6TH AVE  Name: JOE & HENRYS TRANSMISSIONS Year: 2009 Address: 600 W 6TH AVE  Name: JOE & HENRYS TRANSMISSIONS Year: 2010 Address: 600 W 6TH AVE	EDR US Hist Auto Stat	1015567938 N/A
75	<b>628 W 7TH AVE</b> <b>ESCONDIDO, CA 92025</b> EDR Historical Cleaners: Name: HEARTS CARPET CLEANING Year: 2003 Address: 628 W 7TH AVE	EDR US Hist Cleaners	1015082769 N/A
76	<b>GRAYBILL MEDICAL GROUP INC</b> <b>250 S KALMIA ST</b> <b>ESCONDIDO, CA 92025</b> SLIC: Region: STATE <b>Facility Status: Completed - Case Closed</b> Status Date: 10/03/2012 Global Id: T0608193715 Lead Agency: SAN DIEGO COUNTY LOP Lead Agency Case Number: H29875-001 Latitude: 33.120985 Longitude: -117.078696 Case Type: Cleanup Program Site Case Worker: SW Local Agency: SAN DIEGO COUNTY LOP	SLIC SAN DIEGO CO. SAM	S108407068 N/A

MAP FINDINGS  
FOCUS MAP 12

Map ID      Site      Database(s)      EPA ID Number

---

**GRAYBILL MEDICAL GROUP INC (Continued)**

**S108407068**

RB Case Number:                      Not reported  
 File Location:                        Local Agency  
 Potential Media Affected:            Under Investigation  
 Potential Contaminants of Concern: Not reported  
 Site History:                         Refer to "Site Maps/Documents" tab for Administrative Closure Memo

Click here to access the California GeoTracker records for this facility:

**SAN DIEGO CO. SAM:**

Case Number:                        H29875-001  
 Agency:                                DEH Site Assessment & Mitigation  
**Funding:                                Non Billable**  
 Facility Type:                         Complaint  
 Facility Status:                        Preliminary Assessment  
 Date:                                    7/14/1989  
 Date Began:                          7/14/1989

77

**ESCONDIDO MAINTENANCE FACILITY  
 755 NORLAK AVE  
 ESCONDIDO, CA 92025**

**HIST UST      U001571420  
 N/A**

**HIST UST:**

Region:                                STATE  
 Facility ID:                            00000045626  
 Facility Type:                        Other  
 Other Type:                         BUS MAINTENANCE  
 Total Tanks:                        0006  
 Contact Name:                        WILLIAM T. MEDLEN  
 Telephone:                            6194338202  
 Owner Name:                         SAME  
 Owner Address:                        SAME  
 Owner City,St,Zip:                 Not reported

Tank Num:                            001  
 Container Num:                        1  
 Year Installed:                        1980  
 Tank Capacity:                        00020000  
 Tank Used for:                        PRODUCT  
 Type of Fuel:                         DIESEL  
 Tank Construction:                    .372 inches  
 Leak Detection:                        Stock Inventor

Tank Num:                            002  
 Container Num:                        2  
 Year Installed:                        1980  
 Tank Capacity:                        00006000  
 Tank Used for:                        PRODUCT  
 Type of Fuel:                         UNLEADED  
 Tank Construction:                    .310 inches  
 Leak Detection:                        Stock Inventor

Tank Num:                            003  
 Container Num:                        3  
 Year Installed:                        1980  
 Tank Capacity:                        00001000  
 Tank Used for:                        WASTE  
 Type of Fuel:                         WASTE OIL

MAP FINDINGS  
FOCUS MAP 12

Map ID	Site	Database(s)	EPA ID Number
--------	------	-------------	---------------

**ESCONDIDO MAINTENANCE FACILITY (Continued)**

**U001571420**

Tank Construction: .193 inches  
Leak Detection: Stock Inventor

Tank Num: 004  
Container Num: 4  
Year Installed: 1980  
Tank Capacity: 00001000  
Tank Used for: PRODUCT  
Type of Fuel: Not reported  
Tank Construction: .193 inches  
Leak Detection: Stock Inventor

Tank Num: 005  
Container Num: 5  
Year Installed: 1980  
Tank Capacity: 00001000  
Tank Used for: PRODUCT  
Type of Fuel: Not reported  
Tank Construction: .193 inches  
Leak Detection: Stock Inventor

Tank Num: 006  
Container Num: 6  
Year Installed: 1980  
Tank Capacity: 00001000  
Tank Used for: WASTE  
Type of Fuel: Not reported  
Tank Construction: 6 inches  
Leak Detection: Visual, Stock Inventor

**77 NORTH COUNTY TRANSIT DIST  
755 NORLAK  
SAN DIEGO, CA 92117**

**RCRA-SQG 1000405632  
FINDS CAD981619513  
NPDES  
HIST CORTESE  
LUST  
SLIC  
SWEEPS UST  
AST  
San Diego Co. HMMD**

**RCRA-SQG:**

Date form received by agency: 09/01/1996  
Facility name: NORTH COUNTY TRANSIT DIST  
Facility address: 755 NORLAK  
SAN DIEGO, CA 92117  
EPA ID: CAD981619513  
Mailing address: 303 VIA DEL NORTE PO BOX 1099  
OCEANSIDE, CA 92054  
Contact: Not reported  
Contact address: Not reported  
Not reported  
Contact country: Not reported  
Contact telephone: Not reported  
Contact email: Not reported  
EPA Region: 09  
Land type: Facility is not located on Indian land. Additional information is not known.  
Classification: Small Small Quantity Generator  
Description: Handler: generates more than 100 and less than 1000 kg of hazardous

MAP FINDINGS  
FOCUS MAP 12

Map ID Site Database(s) EPA ID Number

---

**NORTH COUNTY TRANSIT DIST (Continued)**

**1000405632**

waste during any calendar month and accumulates less than 6000 kg of hazardous waste at any time; or generates 100 kg or less of hazardous waste during any calendar month, and accumulates more than 1000 kg of hazardous waste at any time

Owner/Operator Summary:

Owner/operator name: N SAN DIEGO TRANSIT DEV BOARD  
Owner/operator address: NOT REQUIRED  
NOT REQUIRED, ME 99999  
Owner/operator country: Not reported  
Owner/operator telephone: (415) 555-1212  
Legal status: Private  
Owner/Operator Type: Owner  
Owner/Op start date: Not reported  
Owner/Op end date: Not reported

Owner/operator name: NOT REQUIRED  
Owner/operator address: NOT REQUIRED  
NOT REQUIRED, ME 99999  
Owner/operator country: Not reported  
Owner/operator telephone: (415) 555-1212  
Legal status: Private  
Owner/Operator Type: Operator  
Owner/Op start date: Not reported  
Owner/Op end date: Not reported

Handler Activities Summary:

U.S. importer of hazardous waste: No  
Mixed waste (haz. and radioactive): No  
Recycler of hazardous waste: No  
Transporter of hazardous waste: No  
Treater, storer or disposer of HW: No  
Underground injection activity: No  
On-site burner exemption: No  
Furnace exemption: No  
Used oil fuel burner: No  
Used oil processor: No  
User oil refiner: No  
Used oil fuel marketer to burner: No  
Used oil Specification marketer: No  
Used oil transfer facility: No  
Used oil transporter: No

Historical Generators:

Date form received by agency: 12/11/1986  
Facility name: NORTH COUNTY TRANSIT DIST  
Classification: Large Quantity Generator

Facility Has Received Notices of Violations:

Regulation violated: FR - 262.10-12.A  
Area of violation: Generators - General  
Date violation determined: 04/13/1992  
Date achieved compliance: 04/13/1997  
Violation lead agency: State  
Enforcement action: Not reported



MAP FINDINGS  
FOCUS MAP 12

Map ID Site Database(s) EPA ID Number

**NORTH COUNTY TRANSIT DIST (Continued)**

**1000405632**

Enforcement action date: Not reported  
 Enf. disposition status: Not reported  
 Enf. disp. status date: Not reported  
 Enforcement lead agency: Not reported  
 Proposed penalty amount: Not reported  
 Final penalty amount: Not reported  
 Paid penalty amount: Not reported

Evaluation Action Summary:

Evaluation date: 04/13/1992  
 Evaluation: COMPLIANCE EVALUATION INSPECTION ON-SITE  
 Area of violation: Generators - General  
 Date achieved compliance: 04/13/1997  
 Evaluation lead agency: State Contractor/Grantee

FINDS:

Registry ID: 110008270487

Environmental Interest/Information System

California Hazardous Waste Tracking System - Datamart (HWTS-DATAMART) provides California with information on hazardous waste shipments for generators, transporters, and treatment, storage, and disposal facilities.

RCRAInfo is a national information system that supports the Resource Conservation and Recovery Act (RCRA) program through the tracking of events and activities related to facilities that generate, transport, and treat, store, or dispose of hazardous waste. RCRAInfo allows RCRA program staff to track the notification, permit, compliance, and corrective action activities required under RCRA.

NPDES:

Npdes Number: CAS000001  
 Facility Status: Active  
 Agency Id: 0  
 Region: 9  
 Regulatory Measure Id: 406320  
 Order No: 97-03-DWQ  
 Regulatory Measure Type: Enrollee  
 Place Id: Not reported  
 WDID: 9 371022774  
 Program Type: Industrial  
 Adoption Date Of Regulatory Measure: Not reported  
 Effective Date Of Regulatory Measure: 08/09/2010  
 Expiration Date Of Regulatory Measure: Not reported  
 Termination Date Of Regulatory Measure: Not reported  
 Discharge Name: First Transit Inc  
 Discharge Address: 110 Perimeter Park Ste E  
 Discharge City: Knoxville  
 Discharge State: Tennessee  
 Discharge Zip: 37922

HIST CORTESE:

Region: CORTESE

MAP FINDINGS  
FOCUS MAP 12

Map ID      Site      Database(s)      EPA ID Number

---

**NORTH COUNTY TRANSIT DIST (Continued)**

**1000405632**

Facility County Code:      37  
Reg By:                      LTNKA  
Reg Id:                        9UT3838

**LUST:**

Region:                      STATE  
Global Id:                    T0607302595  
Latitude:                    33.1205536  
Longitude:                  -117.0921038  
Case Type:                  LUST Cleanup Site  
Status:                      Completed - Case Closed  
Status Date:                12/18/2000  
Lead Agency:                SAN DIEGO COUNTY LOP  
Case Worker:                Not reported  
Local Agency:                Not reported  
RB Case Number:            9UT3838  
LOC Case Number:          H10505-001  
File Location:                Local Agency  
Potential Media Affect:    Not reported  
Potential Contaminants of Concern: Not reported  
Site History:                Not reported

[Click here to access the California GeoTracker records for this facility:](#)

**Status History:**

Global Id:                    T0607302595  
Status:                      Open - Case Begin Date  
Status Date:                02/04/1999

Global Id:                    T0607302595  
Status:                      Completed - Case Closed  
Status Date:                12/18/2000

Region:                      STATE  
Global Id:                    T0607391315  
Latitude:                    33.1205536  
Longitude:                  -117.0921038  
Case Type:                  LUST Cleanup Site  
Status:                      Completed - Case Closed  
Status Date:                02/05/2003  
Lead Agency:                SAN DIEGO COUNTY LOP  
Case Worker:                Not reported  
Local Agency:                Not reported  
RB Case Number:            Not reported  
LOC Case Number:          H10505-002  
File Location:                Local Agency  
Potential Media Affect:    Aquifer used for drinking water supply  
Potential Contaminants of Concern: Waste Oil / Motor / Hydraulic / Lubricating  
Site History:                Not reported

[Click here to access the California GeoTracker records for this facility:](#)

**Status History:**

Global Id:                    T0607391315  
Status:                      Completed - Case Closed  
Status Date:                02/05/2003

MAP FINDINGS  
FOCUS MAP 12

Map ID	Site	Database(s)	EPA ID Number
--------	------	-------------	---------------

**NORTH COUNTY TRANSIT DIST (Continued)**

**1000405632**

Global Id: T0607391315  
 Status: Open - Case Begin Date  
 Status Date: 09/19/2000

Regulatory Activities:

Global Id: T0607391315  
 Action Type: Other  
 Date: 01/01/1950  
 Action: Leak Began

Global Id: T0607391315  
 Action Type: Other  
 Date: 01/01/1950  
 Action: Leak Discovery

Global Id: T0607391315  
 Action Type: Other  
 Date: 01/01/1950  
 Action: Leak Reported

LUST REG 9:

Region: 9  
 Status: Preliminary site assessment workplan submitted  
 Case Number: 9UT3838  
 Local Case: H10505-001  
 Substance: Gasoline  
 Qty Leaked: 0  
 Abate Method: Not reported  
 Local Agency: San Diego  
 How Found: Other Means  
 How Stopped: Other Means  
 Source: Unknown  
 Cause: Unknown  
 Lead Agency: Local Agency  
 Case Type: Soil only  
 Date Found: 12/19/1998  
 Date Stopped: 12/19/1998  
 Confirm Date: 02/04/1999  
 Submit Workplan: 2/12/99  
 Prelim Assess: / /  
 Desc Pollution: Not reported  
 Remed Plan: / /  
 Remed Action: Not reported  
 Began Monitor: Not reported  
 Release Date: 02/04/1999  
 Enforce Date: Not reported  
 Closed Date: Not reported  
 Enforce Type: Not reported  
 Pilot Program: LOP  
 Basin Number: 904.62  
 GW Depth: Not reported  
 Beneficial Use: MUNBU  
 NPDES Number: Not reported  
 Priority: Not reported  
 File Dispn: Administratively opened on database, however no file physically exists

MAP FINDINGS  
FOCUS MAP 12

Map ID Site Database(s) EPA ID Number

**NORTH COUNTY TRANSIT DIST (Continued)**

**1000405632**

Interim Remedial Actions: Not reported  
 Cleanup and Abatement order Number: Not reported  
 Waste Discharge Requirement Number: Not reported

Region: 9  
 Status: Preliminary site assessment workplan submitted  
 Case Number: 9UT4096  
 Local Case: H10505-002  
 Substance: Gasoline  
 Qty Leaked: Not reported  
 Abate Method: Not reported  
 Local Agency: San Diego  
 How Found: Other Means  
 How Stopped: Other Means  
 Source: Tank  
 Cause: Unknown  
 Lead Agency: Local Agency  
 Case Type: Soil only  
 Date Found: 09/19/2000  
 Date Stopped: 09/19/2000  
 Confirm Date: / /  
 Submit Workplan: 9/19/00  
 Prelim Assess: / /  
 Desc Pollution: Not reported  
 Remed Plan: / /  
 Remed Action: Not reported  
 Began Monitor: Not reported  
 Release Date: 09/19/2000  
 Enforce Date: Not reported  
 Closed Date: Not reported  
 Enforce Type: Not reported  
 Pilot Program: LOP  
 Basin Number: 904.62  
 GW Depth: Not reported  
 Beneficial Use: MUNBU  
 NPDES Number: Not reported  
 Priority: Not reported  
 File Dispn: Administratively opened on database, however no file physically exists  
 Interim Remedial Actions: Not reported  
 Cleanup and Abatement order Number: Not reported  
 Waste Discharge Requirement Number: Not reported

**SLIC:**

Region: STATE  
**Facility Status:** **Open - Site Assessment**  
 Status Date: 08/20/2007  
 Global Id: SLT19711778  
 Lead Agency: SAN DIEGO COUNTY LOP  
 Lead Agency Case Number: H10505-003  
 Latitude: 33.120495  
 Longitude: -117.092124  
 Case Type: Cleanup Program Site  
 Case Worker: EP  
 Local Agency: SAN DIEGO COUNTY LOP  
 RB Case Number: Not reported  
 File Location: Local Agency  
 Potential Media Affected: Not reported

MAP FINDINGS  
FOCUS MAP 12

Map ID Site Database(s) EPA ID Number

---

**NORTH COUNTY TRANSIT DIST (Continued)**

**1000405632**

Potential Contaminants of Concern: Not reported  
Site History: Not reported

[Click here to access the California GeoTracker records for this facility:](#)

**SWEEPS UST:**

Status: Active  
Comp Number: 10505  
Number: 9  
Board Of Equalization: 44-022463  
Referral Date: Not reported  
Action Date: 06-26-92  
Created Date: 02-29-88  
Owner Tank Id: Not reported  
SWRCB Tank Id: 37-000-010505-000001  
Tank Status: A  
Capacity: 20000  
Active Date: Not reported  
Tank Use: M.V. FUEL  
STG: P  
Content: OTHER  
Number Of Tanks: 6

Status: Active  
Comp Number: 10505  
Number: 9  
Board Of Equalization: 44-022463  
Referral Date: Not reported  
Action Date: 06-26-92  
Created Date: 02-29-88  
Owner Tank Id: Not reported  
SWRCB Tank Id: 37-000-010505-000002  
Tank Status: A  
Capacity: 6000  
Active Date: Not reported  
Tank Use: M.V. FUEL  
STG: P  
Content: REG UNLEADED  
Number Of Tanks: Not reported

Status: Active  
Comp Number: 10505  
Number: 9  
Board Of Equalization: 44-022463  
Referral Date: Not reported  
Action Date: 06-26-92  
Created Date: 02-29-88  
Owner Tank Id: Not reported  
SWRCB Tank Id: 37-000-010505-000003  
Tank Status: A  
Capacity: 550  
Active Date: Not reported  
Tank Use: PETROLEUM  
STG: W  
Content: Not reported  
Number Of Tanks: Not reported

MAP FINDINGS  
FOCUS MAP 12

Map ID      Site      Database(s)      EPA ID Number

---

**NORTH COUNTY TRANSIT DIST (Continued)**

**1000405632**

Status: Active  
Comp Number: 10505  
Number: 9  
Board Of Equalization: 44-022463  
Referral Date: Not reported  
Action Date: 06-26-92  
Created Date: 02-29-88  
Owner Tank Id: Not reported  
SWRCB Tank Id: 37-000-010505-000004  
Tank Status: A  
Capacity: 1000  
Active Date: Not reported  
Tank Use: OIL  
STG: P  
Content: Not reported  
Number Of Tanks: Not reported

Status: Active  
Comp Number: 10505  
Number: 9  
Board Of Equalization: 44-022463  
Referral Date: Not reported  
Action Date: 06-26-92  
Created Date: 02-29-88  
Owner Tank Id: Not reported  
SWRCB Tank Id: 37-000-010505-000005  
Tank Status: A  
Capacity: 1000  
Active Date: Not reported  
Tank Use: OIL  
STG: P  
Content: Not reported  
Number Of Tanks: Not reported

Status: Active  
Comp Number: 10505  
Number: 9  
Board Of Equalization: 44-022463  
Referral Date: Not reported  
Action Date: 06-26-92  
Created Date: 02-29-88  
Owner Tank Id: Not reported  
SWRCB Tank Id: 37-000-010505-000006  
Tank Status: A  
Capacity: 1000  
Active Date: Not reported  
Tank Use: CHEMICAL  
STG: W  
Content: Not reported  
Number Of Tanks: Not reported

**AST:**

Owner: N S D CY TRAN DEV BD  
Total Gallons: 32500  
Certified Unified Program Agencies: San Diego

MAP FINDINGS  
FOCUS MAP 12

Map ID Site Database(s) EPA ID Number

**NORTH COUNTY TRANSIT DIST (Continued)**

**1000405632**

SAN DIEGO CO. HMMD:

Facility Id: 212355  
 Business Type: 6HK52  
 EPA Id Number: CAL000353155  
 APN: 232-091-25-00  
 Last HMMD Inspection: 07/23/2010  
 Permit Status: OPEN  
 Permit Expiration: 11/30/2012  
 Facility Owner: FIRST TRANSIT, INC  
 Facility Address: 110 PERIMETER PARK #E  
 Facility City: KNOXVILLE  
 Facility State: TN  
 Facility Zip: 37932  
 UST Owner: Not reported  
 Handle Regulated Hazmat: Y  
 Own Or Operate UST: Not reported  
 Subject To APSA: Not reported  
 Generate Haz Waste: Y  
 Treat Haz Waste: Not reported  
 Generate Medical Waste: Not reported

UST:

UST Name: UNDERGROUND TANK 110505 T001  
 Last Update: 2012-11-02 14:17:38  
 Permit Number: 212355  
 Tank Type: SINGLE WALL  
 Additional Id: AT4654  
 Capacity Gallons: 20000  
 UST Contents: DIESEL  
 Other Content Info: DIESEL  
 Reg Status: CLOSED  
 Remove Close Date: 2001-10-07 00:00:00  
 Year Installed: 1980-01-01 00:00:00  
 Pipe Type: SINGLE WALL  
 Delivery System: PRESSURE  
 Monitor Code: 12  
 UST Monitor Method: SW TANK SW PRESSURE PIPE W/ RESTRICTIVE LLD W/ CERTIFIED ATG: IN-TANK TEST MONTHLY, PIPE TEST ANNUALLY

UST Name: UNDERGROUND TANK 110505 T002  
 Last Update: 2012-11-02 14:17:38  
 Permit Number: 212355  
 Tank Type: SINGLE WALL  
 Additional Id: AT4654  
 Capacity Gallons: 6000  
 UST Contents: REGULAR UNLEADED  
 Other Content Info: REGULAR UNLEADED  
 Reg Status: CLOSED  
 Remove Close Date: 2001-10-07 00:00:00  
 Year Installed: 1980-01-01 00:00:00  
 Pipe Type: SINGLE WALL  
 Delivery System: PRESSURE  
 Monitor Code: 12  
 UST Monitor Method: SW TANK SW PRESSURE PIPE W/ RESTRICTIVE LLD W/ CERTIFIED ATG: IN-TANK TEST MONTHLY, PIPE TEST ANNUALLY

UST Name: UNDERGROUND TANK 110505 T003

MAP FINDINGS  
FOCUS MAP 12

Map ID      Site      Database(s)      EPA ID Number

---

**NORTH COUNTY TRANSIT DIST (Continued)**

**1000405632**

Last Update: 2012-11-02 14:17:38  
 Permit Number: 212355  
 Tank Type: SINGLE WALL  
 Additional Id: 3  
 Capacity Gallons: 1000  
 UST Contents: Not reported  
 Other Content Info: WASTE OIL  
 Reg Status: REMOVED  
 Remove Close Date: 2000-09-19 00:00:00  
 Year Installed: 1980-01-01 00:00:00  
 Pipe Type: SINGLE WALL  
 Delivery System: GRAVITY  
 Monitor Code: 06  
 UST Monitor Method: SW TANK SW SUCTION PIPE W/DAILY RECONCILIATION OR WEEKLY GAUGING:  
 TANK TEST ANNUAL (EXEMPT IF UST < 551 GAL), PIPE TEST TRIENNIALLY

UST Name: UNDERGROUND TANK 110505 T004  
 Last Update: 2012-11-02 14:17:38  
 Permit Number: 212355  
 Tank Type: SINGLE WALL  
 Additional Id: 4  
 Capacity Gallons: 1000  
 UST Contents: Not reported  
 Other Content Info: AUTO TRANSMISSION FLUID  
 Reg Status: REMOVED  
 Remove Close Date: 2000-09-19 00:00:00  
 Year Installed: 1980-01-01 00:00:00  
 Pipe Type: SINGLE WALL  
 Delivery System: PRESSURE  
 Monitor Code: 02  
 UST Monitor Method: SW TANK SW PRESSURE PIPE W/ RESTRICTIVE LLD W/ SIRS: SIR DATA  
 ANALYSIS MONTHLY, TANK TEST BIENNIALLY, PIPE TEST ANNUALLY

UST Name: UNDERGROUND TANK 110505 T005  
 Last Update: 2012-11-02 14:17:38  
 Permit Number: 212355  
 Tank Type: SINGLE WALL  
 Additional Id: 5  
 Capacity Gallons: 1000  
 UST Contents: Not reported  
 Other Content Info: MOTOR OIL  
 Reg Status: REMOVED  
 Remove Close Date: 2000-09-19 00:00:00  
 Year Installed: 1980-01-01 00:00:00  
 Pipe Type: SINGLE WALL  
 Delivery System: PRESSURE  
 Monitor Code: 02  
 UST Monitor Method: SW TANK SW PRESSURE PIPE W/ RESTRICTIVE LLD W/ SIRS: SIR DATA  
 ANALYSIS MONTHLY, TANK TEST BIENNIALLY, PIPE TEST ANNUALLY

UST Name: UNDERGROUND TANK 110505 T006  
 Last Update: 2012-11-02 14:17:38  
 Permit Number: 212355  
 Tank Type: SINGLE WALL  
 Additional Id: SUMP  
 Capacity Gallons: 1000  
 UST Contents: Not reported



MAP FINDINGS  
FOCUS MAP 12

Map ID      Site      Database(s)      EPA ID Number

---

**NORTH COUNTY TRANSIT DIST (Continued)**

**1000405632**

Other Content Info:      SEE FILE FOR CONTENTS  
 Reg Status:              EXEMPT  
 Remove Close Date:      Not reported  
 Year Installed:            1980-01-01 00:00:00  
 Pipe Type:                Not reported  
 Delivery System:         Not reported  
 Monitor Code:             90  
 UST Monitor Method:      NO MONITORING ALTERNATIVE SELECTED. VERIFY AND ENTER MONITORING ALTERNATIVE DURING INSPECTION.

Active Permits:

Facility Id:                212355  
 Update Date:              11/02/2012  
 Case Number:              Not reported  
 Name:                      ANTIFREEZE / COOLANT  
 Other Information:        Not reported  
 Material Waste:           Material  
 Hazardous Categories 1:   ACUTE  
 Hazardous Categories 2:   CHRONIC

Facility Id:                212355  
 Update Date:              11/02/2012  
 Case Number:              Not reported  
 Name:                      WASTE 888 USED OIL FILTERS  
 Other Information:        SELF TRANSP. TO OCEANSIDE  
 Material Waste:           Waste  
 Hazardous Categories 1:   Not reported  
 Hazardous Categories 2:   Not reported

Facility Id:                212355  
 Update Date:              11/02/2012  
 Case Number:              8030-31-7  
 Name:                      LACQUER THINNER  
 Other Information:        PAINT THINNER  
 Material Waste:           Material  
 Hazardous Categories 1:   ACUTE  
 Hazardous Categories 2:   Not reported

Facility Id:                212355  
 Update Date:              11/02/2012  
 Case Number:              8002-05-9  
 Name:                      OIL, LUBRICATING, ATF, HYDRAULIC OIL, VARIOUS GRADES  
 Other Information:        3-28OG DOUBLE WALL ASTS + DRUMS  
 Material Waste:           Material  
 Hazardous Categories 1:   Not reported  
 Hazardous Categories 2:   Not reported

Facility Id:                212355  
 Update Date:              11/02/2012  
 Case Number:              74-86-2  
 Name:                      OXYGEN  
 Other Information:        COMPRESSED  
 Material Waste:           Material  
 Hazardous Categories 1:   PRESSURE RELEASE  
 Hazardous Categories 2:   Not reported

Facility Id:                212355

MAP FINDINGS  
FOCUS MAP 12

Map ID      Site      Database(s)      EPA ID Number

---

**NORTH COUNTY TRANSIT DIST (Continued)**

**1000405632**

Update Date: 11/02/2012  
Case Number: Not reported  
Name: WASTE 461 PAINT SLUDGE  
Other Information: PAINT WASTE  
Material Waste: Waste  
Hazardous Categories 1: Not reported  
Hazardous Categories 2: Not reported

Facility Id: 212355  
Update Date: 11/02/2012  
Case Number: 74-86-2  
Name: ACETYLENE  
Other Information: Not reported  
Material Waste: Material  
Hazardous Categories 1: PRESSURE RELEASE  
Hazardous Categories 2: Not reported

Facility Id: 212355  
Update Date: 11/02/2012  
Case Number: VARIOUS  
Name: BRAKLEEN BRAKE PARTS CLEANER  
Other Information: BRAKE PARTS CLEANER  
Material Waste: Material  
Hazardous Categories 1: ACUTE  
Hazardous Categories 2: Not reported

Facility Id: 212355  
Update Date: 11/02/2012  
Case Number: 68410-63-9  
Name: COMPRESSED NATURAL GAS - CNG FUEL  
Other Information: STATION ACROSS THE STREET  
Material Waste: Material  
Hazardous Categories 1: EXTREMELY HAZARDOUS  
Hazardous Categories 2: Not reported

Facility Id: 212355  
Update Date: 11/02/2012  
Case Number: Not reported  
Name: R134A REFRIGERANT  
Other Information: A/C REFRIGERANT GAS  
Material Waste: Material  
Hazardous Categories 1: PRESSURE RELEASE  
Hazardous Categories 2: Not reported

Facility Id: 212355  
Update Date: 11/02/2012  
Case Number: Not reported  
Name: ARGON & CARBON DIOXIDE MIX  
Other Information: COMPRESSED  
Material Waste: Material  
Hazardous Categories 1: PRESSURE RELEASE  
Hazardous Categories 2: Not reported

Facility Id: 212355  
Update Date: 11/02/2012  
Case Number: Not reported  
Name: SODIUM HYDROXIDE CLEANER/ DEGREASER

MAP FINDINGS  
FOCUS MAP 12

Map ID	Site	Database(s)	EPA ID Number
	<b>NORTH COUNTY TRANSIT DIST (Continued)</b>		<b>1000405632</b>
	Other Information:	WORKFORCE / TUFF SCRUB / TOTE & DRUMS	
	Material Waste:	Material	
	Hazardous Categories 1:	ACUTE	
	Hazardous Categories 2:	Not reported	
	Facility Id:	212355	
	Update Date:	11/02/2012	
	Case Number:	Not reported	
	Name:	WASTE 213 HYDROCARBON SOLVENTS	
	Other Information:	3 PARTS CLEANERS	
	Material Waste:	Waste	
	Hazardous Categories 1:	Not reported	
	Hazardous Categories 2:	Not reported	
	Facility Id:	212355	
	Update Date:	11/02/2012	
	Case Number:	Not reported	
	Name:	WASTE 221 WASTE OIL & MIXED OIL	
	Other Information:	USED OIL: DOUBLE WALL U.L.	
	Material Waste:	Waste	
	Hazardous Categories 1:	Not reported	
	Hazardous Categories 2:	Not reported	
	Facility Id:	212355	
	Update Date:	11/02/2012	
	Case Number:	Not reported	
	Name:	WASTE 444 USED BATTERIES	
	Other Information:	USED LEAD ACID BATTERIES	
	Material Waste:	Waste	
	Hazardous Categories 1:	Not reported	
	Hazardous Categories 2:	Not reported	
	Facility Id:	212355	
	Update Date:	11/02/2012	
	Case Number:	Not reported	
	Name:	CARCINOGENS &/OR REPRODUCTIVE TOXINS	
	Other Information:	BELOW STATE DISCLOSURE AMTS ARE/MAY BE ON SITE	
	Material Waste:	Not reported	
	Hazardous Categories 1:	Not reported	
	Hazardous Categories 2:	Not reported	
	Facility Id:	212355	
	Update Date:	11/02/2012	
	Case Number:	68476-34-6	
	Name:	DIESEL FUEL	
	Other Information:	ULTRA LOW SULFUR DIESEL	
	Material Waste:	Material	
	Hazardous Categories 1:	ACUTE	
	Hazardous Categories 2:	Not reported	
	Facility Id:	212355	
	Update Date:	11/02/2012	
	Case Number:	8006-61-9	
	Name:	GASOLINE	
	Other Information:	Not reported	
	Material Waste:	Material	
	Hazardous Categories 1:	CHRONIC	

MAP FINDINGS  
FOCUS MAP 12

Map ID	Site	Database(s)	EPA ID Number
--------	------	-------------	---------------

**NORTH COUNTY TRANSIT DIST (Continued)**

**1000405632**

Hazardous Categories 2: Not reported

Facility Id: 212355  
 Update Date: 11/02/2012  
 Case Number: Not reported  
 Name: R22 REFRIGERANT  
 Other Information: A/C REFRIGERANT GAS  
 Material Waste: Material  
 Hazardous Categories 1: PRESSURE RELEASE  
 Hazardous Categories 2: ACUTE

Facility Id: 212355  
 Update Date: 11/02/2012  
 Case Number: Not reported  
 Name: WASTE 222 OIL/WATER SEPARATION SLUDGE  
 Other Information: SUMP SLUDGE  
 Material Waste: Waste  
 Hazardous Categories 1: Not reported  
 Hazardous Categories 2: Not reported

Facility Id: 212355  
 Update Date: 11/02/2012  
 Case Number: Not reported  
 Name: WASTE 342 ORGANIC LIQUIDS W/METALS  
 Other Information: RECYCLED ANTIFREEZE  
 Material Waste: Waste  
 Hazardous Categories 1: Not reported  
 Hazardous Categories 2: Not reported

Facility Id: 212355  
 Business Type: 6HK52  
 EPA Id Number: CAL000353155  
 APN: 232-091-25-00  
 Last HMMD Inspection: 07/23/2010  
 Permit Status: OPEN  
 Permit Expiration: 11/30/2012  
 Facility Owner: FIRST TRANSIT, INC  
 Facility Address: 110 PERIMETER PARK #E  
 Facility City: KNOXVILLE  
 Facility State: TN  
 Facility Zip: 37932  
 UST Owner: Not reported  
 Handle Regulated Hazmat: Y  
 Own Or Operate UST: Not reported  
 Subject To APSA: Y  
 Generate Haz Waste: Y  
 Treat Haz Waste: Not reported  
 Generate Medical Waste: Not reported

**UST:**

UST Name: UNDERGROUND TANK 110505 T001  
 Last Update: 2012-11-02 14:17:38  
 Permit Number: 212355  
 Tank Type: SINGLE WALL  
 Additional Id: AT4654  
 Capacity Gallons: 20000  
 UST Contents: DIESEL

MAP FINDINGS  
FOCUS MAP 12

Map ID      Site      Database(s)      EPA ID Number

**NORTH COUNTY TRANSIT DIST (Continued)**

**1000405632**

Other Content Info:      DIESEL  
Reg Status:      CLOSED  
Remove Close Date:      2001-10-07 00:00:00  
Year Installed:      1980-01-01 00:00:00  
Pipe Type:      SINGLE WALL  
Delivery System:      PRESSURE  
Monitor Code:      12  
UST Monitor Method:      SW TANK SW PRESSURE PIPE W/ RESTRICTIVE LLD W/ CERTIFIED ATG: IN-TANK TEST MONTHLY, PIPE TEST ANNUALLY

UST Name:      UNDERGROUND TANK 110505 T002  
Last Update:      2012-11-02 14:17:38  
Permit Number:      212355  
Tank Type:      SINGLE WALL  
Additional Id:      AT4654  
Capacity Gallons:      6000  
UST Contents:      REGULAR UNLEADED  
Other Content Info:      REGULAR UNLEADED  
Reg Status:      CLOSED  
Remove Close Date:      2001-10-07 00:00:00  
Year Installed:      1980-01-01 00:00:00  
Pipe Type:      SINGLE WALL  
Delivery System:      PRESSURE  
Monitor Code:      12  
UST Monitor Method:      SW TANK SW PRESSURE PIPE W/ RESTRICTIVE LLD W/ CERTIFIED ATG: IN-TANK TEST MONTHLY, PIPE TEST ANNUALLY

UST Name:      UNDERGROUND TANK 110505 T003  
Last Update:      2012-11-02 14:17:38  
Permit Number:      212355  
Tank Type:      SINGLE WALL  
Additional Id:      3  
Capacity Gallons:      1000  
UST Contents:      Not reported  
Other Content Info:      WASTE OIL  
Reg Status:      REMOVED  
Remove Close Date:      2000-09-19 00:00:00  
Year Installed:      1980-01-01 00:00:00  
Pipe Type:      SINGLE WALL  
Delivery System:      GRAVITY  
Monitor Code:      06  
UST Monitor Method:      SW TANK SW SUCTION PIPE W/DAILY RECONCILIATION OR WEEKLY GAUGING: TANK TEST ANNUAL (EXEMPT IF UST < 551 GAL), PIPE TEST TRIENNIALLY

UST Name:      UNDERGROUND TANK 110505 T004  
Last Update:      2012-11-02 14:17:38  
Permit Number:      212355  
Tank Type:      SINGLE WALL  
Additional Id:      4  
Capacity Gallons:      1000  
UST Contents:      Not reported  
Other Content Info:      AUTO TRANSMISSION FLUID  
Reg Status:      REMOVED  
Remove Close Date:      2000-09-19 00:00:00  
Year Installed:      1980-01-01 00:00:00  
Pipe Type:      SINGLE WALL  
Delivery System:      PRESSURE

MAP FINDINGS  
FOCUS MAP 12

Map ID      Site      Database(s)      EPA ID Number

---

**NORTH COUNTY TRANSIT DIST (Continued)**

**1000405632**

Monitor Code: 02  
UST Monitor Method: SW TANK SW PRESSURE PIPE W/ RESTRICTIVE LLD W/ SIRS: SIR DATA ANALYSIS MONTHLY, TANK TEST BIENNIALY, PIPE TEST ANNUALLY

UST Name: UNDERGROUND TANK 110505 T005  
Last Update: 2012-11-02 14:17:38  
Permit Number: 212355  
Tank Type: SINGLE WALL  
Additional Id: 5  
Capacity Gallons: 1000  
UST Contents: Not reported  
Other Content Info: MOTOR OIL  
Reg Status: REMOVED  
Remove Close Date: 2000-09-19 00:00:00  
Year Installed: 1980-01-01 00:00:00  
Pipe Type: SINGLE WALL  
Delivery System: PRESSURE  
Monitor Code: 02

UST Monitor Method: SW TANK SW PRESSURE PIPE W/ RESTRICTIVE LLD W/ SIRS: SIR DATA ANALYSIS MONTHLY, TANK TEST BIENNIALY, PIPE TEST ANNUALLY

UST Name: UNDERGROUND TANK 110505 T006  
Last Update: 2012-11-02 14:17:38  
Permit Number: 212355  
Tank Type: SINGLE WALL  
Additional Id: SUMP  
Capacity Gallons: 1000  
UST Contents: Not reported  
Other Content Info: SEE FILE FOR CONTENTS  
Reg Status: EXEMPT  
Remove Close Date: Not reported  
Year Installed: 1980-01-01 00:00:00  
Pipe Type: Not reported  
Delivery System: Not reported  
Monitor Code: 90

UST Monitor Method: NO MONITORING ALTERNATIVE SELECTED. VERIFY AND ENTER MONITORING ALTERNATIVE DURING INSPECTION.

Active Permits:

Facility Id: 212355  
Update Date: 11/02/2012  
Case Number: Not reported  
Name: ANTIFREEZE / COOLANT  
Other Information: Not reported  
Material Waste: Material  
Hazardous Categories 1: ACUTE  
Hazardous Categories 2: CHRONIC

Facility Id: 212355  
Update Date: 11/02/2012  
Case Number: Not reported  
Name: WASTE 888 USED OIL FILTERS  
Other Information: SELF TRANSP. TO OCEANSIDE  
Material Waste: Waste  
Hazardous Categories 1: Not reported  
Hazardous Categories 2: Not reported

MAP FINDINGS  
FOCUS MAP 12

Map ID      Site      Database(s)      EPA ID Number

---

**NORTH COUNTY TRANSIT DIST (Continued)**

**1000405632**

Facility Id:                    212355  
Update Date:                11/02/2012  
Case Number:                8030-31-7  
Name:                         LACQUER THINNER  
Other Information:         PAINT THINNER  
Material Waste:             Material  
Hazardous Categories 1:    ACUTE  
Hazardous Categories 2:    Not reported

Facility Id:                    212355  
Update Date:                11/02/2012  
Case Number:                8002-05-9  
Name:                         OIL, LUBRICATING, ATF, HYDRAULIC OIL, VARIOUS GRADES  
Other Information:         3-28OG DOUBLE WALL ASTS + DRUMS  
Material Waste:             Material  
Hazardous Categories 1:    Not reported  
Hazardous Categories 2:    Not reported

Facility Id:                    212355  
Update Date:                11/02/2012  
Case Number:                74-86-2  
Name:                         OXYGEN  
Other Information:         COMPRESSED  
Material Waste:             Material  
Hazardous Categories 1:    PRESSURE RELEASE  
Hazardous Categories 2:    Not reported

Facility Id:                    212355  
Update Date:                11/02/2012  
Case Number:                Not reported  
Name:                         WASTE 461 PAINT SLUDGE  
Other Information:         PAINT WASTE  
Material Waste:             Waste  
Hazardous Categories 1:    Not reported  
Hazardous Categories 2:    Not reported

Facility Id:                    212355  
Update Date:                11/02/2012  
Case Number:                74-86-2  
Name:                         ACETYLENE  
Other Information:         Not reported  
Material Waste:             Material  
Hazardous Categories 1:    PRESSURE RELEASE  
Hazardous Categories 2:    Not reported

Facility Id:                    212355  
Update Date:                11/02/2012  
Case Number:                VARIOUS  
Name:                         BRAKLEEN BRAKE PARTS CLEANER  
Other Information:         BRAKE PARTS CLEANER  
Material Waste:             Material  
Hazardous Categories 1:    ACUTE  
Hazardous Categories 2:    Not reported

Facility Id:                    212355  
Update Date:                11/02/2012  
Case Number:                68410-63-9

MAP FINDINGS  
FOCUS MAP 12

Map ID      Site      Database(s)      EPA ID Number

**NORTH COUNTY TRANSIT DIST (Continued)**

**1000405632**

Name: COMPRESSED NATURAL GAS - CNG FUEL  
Other Information: STATION ACROSS THE STREET  
Material Waste: Material  
Hazardous Categories 1: EXTREMELY HAZARDOUS  
Hazardous Categories 2: Not reported

Facility Id: 212355  
Update Date: 11/02/2012  
Case Number: Not reported  
Name: R134A REFRIGERANT  
Other Information: A/C REFRIGERANT GAS  
Material Waste: Material  
Hazardous Categories 1: PRESSURE RELEASE  
Hazardous Categories 2: Not reported

Facility Id: 212355  
Update Date: 11/02/2012  
Case Number: Not reported  
Name: ARGON & CARBON DIOXIDE MIX  
Other Information: COMPRESSED  
Material Waste: Material  
Hazardous Categories 1: PRESSURE RELEASE  
Hazardous Categories 2: Not reported

Facility Id: 212355  
Update Date: 11/02/2012  
Case Number: Not reported  
Name: SODIUM HYDROXIDE CLEANER/ DEGREASER  
Other Information: WORKFORCE / TUFF SCRUB / TOTE & DRUMS  
Material Waste: Material  
Hazardous Categories 1: ACUTE  
Hazardous Categories 2: Not reported

Facility Id: 212355  
Update Date: 11/02/2012  
Case Number: Not reported  
Name: WASTE 213 HYDROCARBON SOLVENTS  
Other Information: 3 PARTS CLEANERS  
Material Waste: Waste  
Hazardous Categories 1: Not reported  
Hazardous Categories 2: Not reported

Facility Id: 212355  
Update Date: 11/02/2012  
Case Number: Not reported  
Name: WASTE 221 WASTE OIL & MIXED OIL  
Other Information: USED OIL: DOUBLE WALL U.L.  
Material Waste: Waste  
Hazardous Categories 1: Not reported  
Hazardous Categories 2: Not reported

Facility Id: 212355  
Update Date: 11/02/2012  
Case Number: Not reported  
Name: WASTE 444 USED BATTERIES  
Other Information: USED LEAD ACID BATTERIES  
Material Waste: Waste



MAP FINDINGS  
FOCUS MAP 12

Map ID      Site      Database(s)      EPA ID Number

---

**NORTH COUNTY TRANSIT DIST (Continued)**

**1000405632**

Hazardous Categories 1:      Not reported  
Hazardous Categories 2:      Not reported

Facility Id:                      212355  
Update Date:                    11/02/2012  
Case Number:                    Not reported  
Name:                              CARCINOGENS &/OR REPRODUCTIVE TOXINS  
Other Information:              BELOW STATE DISCLOSURE AMTS ARE/MAY BE ON SITE  
Material Waste:                 Not reported  
Hazardous Categories 1:        Not reported  
Hazardous Categories 2:        Not reported

Facility Id:                      212355  
Update Date:                    11/02/2012  
Case Number:                    68476-34-6  
Name:                              DIESEL FUEL  
Other Information:              ULTRA LOW SULFUR DIESEL  
Material Waste:                 Material  
Hazardous Categories 1:        ACUTE  
Hazardous Categories 2:        Not reported

Facility Id:                      212355  
Update Date:                    11/02/2012  
Case Number:                    8006-61-9  
Name:                              GASOLINE  
Other Information:              Not reported  
Material Waste:                 Material  
Hazardous Categories 1:        CHRONIC  
Hazardous Categories 2:        Not reported

Facility Id:                      212355  
Update Date:                    11/02/2012  
Case Number:                    Not reported  
Name:                              R22 REFRIGERANT  
Other Information:              A/C REFRIGERANT GAS  
Material Waste:                 Material  
Hazardous Categories 1:        PRESSURE RELEASE  
Hazardous Categories 2:        ACUTE

Facility Id:                      212355  
Update Date:                    11/02/2012  
Case Number:                    Not reported  
Name:                              WASTE 222 OIL/WATER SEPARATION SLUDGE  
Other Information:              SUMP SLUDGE  
Material Waste:                 Waste  
Hazardous Categories 1:        Not reported  
Hazardous Categories 2:        Not reported

Facility Id:                      212355  
Update Date:                    11/02/2012  
Case Number:                    Not reported  
Name:                              WASTE 342 ORGANIC LIQUIDS W/METALS  
Other Information:              RECYCLED ANTIFREEZE  
Material Waste:                 Waste  
Hazardous Categories 1:        Not reported  
Hazardous Categories 2:        Not reported

MAP FINDINGS  
FOCUS MAP 12

Map ID Site Database(s) EPA ID Number

**NORTH COUNTY TRANSIT DIST (Continued)**

**1000405632**

Facility Id: 212355  
 Business Type: 6HK52  
 EPA Id Number: CAL000353155  
 APN: 232-091-25-00  
 Last HMMD Inspection: 07/23/2010  
 Permit Status: OPEN  
 Permit Expiration: 11/30/2012  
 Facility Owner: FIRST TRANSIT, INC  
 Facility Address: 110 PERIMETER PARK #E  
 Facility City: KNOXVILLE  
 Facility State: TN  
 Facility Zip: 37932  
 UST Owner: Not reported  
 Handle Regulated Hazmat: Y  
 Own Or Operate UST: N  
 Subject To APSA: Y  
 Generate Haz Waste: Y  
 Treat Haz Waste: Not reported  
 Generate Medical Waste: Not reported

UST:

UST Name: UNDERGROUND TANK 110505 T001  
 Last Update: 2012-11-02 14:17:38  
 Permit Number: 212355  
 Tank Type: SINGLE WALL  
 Additional Id: AT4654  
 Capacity Gallons: 20000  
 UST Contents: DIESEL  
 Other Content Info: DIESEL  
 Reg Status: CLOSED  
 Remove Close Date: 2001-10-07 00:00:00  
 Year Installed: 1980-01-01 00:00:00  
 Pipe Type: SINGLE WALL  
 Delivery System: PRESSURE  
 Monitor Code: 12  
 UST Monitor Method: SW TANK SW PRESSURE PIPE W/ RESTRICTIVE LLD W/ CERTIFIED ATG: IN-TANK TEST MONTHLY, PIPE TEST ANNUALLY

UST Name: UNDERGROUND TANK 110505 T002  
 Last Update: 2012-11-02 14:17:38  
 Permit Number: 212355  
 Tank Type: SINGLE WALL  
 Additional Id: AT4654  
 Capacity Gallons: 6000  
 UST Contents: REGULAR UNLEADED  
 Other Content Info: REGULAR UNLEADED  
 Reg Status: CLOSED  
 Remove Close Date: 2001-10-07 00:00:00  
 Year Installed: 1980-01-01 00:00:00  
 Pipe Type: SINGLE WALL  
 Delivery System: PRESSURE  
 Monitor Code: 12  
 UST Monitor Method: SW TANK SW PRESSURE PIPE W/ RESTRICTIVE LLD W/ CERTIFIED ATG: IN-TANK TEST MONTHLY, PIPE TEST ANNUALLY

UST Name: UNDERGROUND TANK 110505 T003  
 Last Update: 2012-11-02 14:17:38  
 Permit Number: 212355

MAP FINDINGS  
FOCUS MAP 12

Map ID	Site	Database(s)	EPA ID Number
--------	------	-------------	---------------

**NORTH COUNTY TRANSIT DIST (Continued)**

**1000405632**

Tank Type: SINGLE WALL  
 Additional Id: 3  
 Capacity Gallons: 1000  
 UST Contents: Not reported  
 Other Content Info: WASTE OIL  
 Reg Status: REMOVED  
 Remove Close Date: 2000-09-19 00:00:00  
 Year Installed: 1980-01-01 00:00:00  
 Pipe Type: SINGLE WALL  
 Delivery System: GRAVITY  
 Monitor Code: 06  
 UST Monitor Method: SW TANK SW SUCTION PIPE W/DAILY RECONCILIATION OR WEEKLY GAUGING:  
 TANK TEST ANNUAL (EXEMPT IF UST < 551 GAL), PIPE TEST TRIENNIALLY

UST Name: UNDERGROUND TANK 110505 T004  
 Last Update: 2012-11-02 14:17:38  
 Permit Number: 212355  
 Tank Type: SINGLE WALL  
 Additional Id: 4  
 Capacity Gallons: 1000  
 UST Contents: Not reported  
 Other Content Info: AUTO TRANSMISSION FLUID  
 Reg Status: REMOVED  
 Remove Close Date: 2000-09-19 00:00:00  
 Year Installed: 1980-01-01 00:00:00  
 Pipe Type: SINGLE WALL  
 Delivery System: PRESSURE  
 Monitor Code: 02  
 UST Monitor Method: SW TANK SW PRESSURE PIPE W/ RESTRICTIVE LLD W/ SIRS: SIR DATA  
 ANALYSIS MONTHLY, TANK TEST BIENNIALLY, PIPE TEST ANNUALLY

UST Name: UNDERGROUND TANK 110505 T005  
 Last Update: 2012-11-02 14:17:38  
 Permit Number: 212355  
 Tank Type: SINGLE WALL  
 Additional Id: 5  
 Capacity Gallons: 1000  
 UST Contents: Not reported  
 Other Content Info: MOTOR OIL  
 Reg Status: REMOVED  
 Remove Close Date: 2000-09-19 00:00:00  
 Year Installed: 1980-01-01 00:00:00  
 Pipe Type: SINGLE WALL  
 Delivery System: PRESSURE  
 Monitor Code: 02  
 UST Monitor Method: SW TANK SW PRESSURE PIPE W/ RESTRICTIVE LLD W/ SIRS: SIR DATA  
 ANALYSIS MONTHLY, TANK TEST BIENNIALLY, PIPE TEST ANNUALLY

UST Name: UNDERGROUND TANK 110505 T006  
 Last Update: 2012-11-02 14:17:38  
 Permit Number: 212355  
 Tank Type: SINGLE WALL  
 Additional Id: SUMP  
 Capacity Gallons: 1000  
 UST Contents: Not reported  
 Other Content Info: SEE FILE FOR CONTENTS  
 Reg Status: EXEMPT

MAP FINDINGS  
FOCUS MAP 12

Map ID Site Database(s) EPA ID Number

**NORTH COUNTY TRANSIT DIST (Continued)**

**1000405632**

Remove Close Date: Not reported  
 Year Installed: 1980-01-01 00:00:00  
 Pipe Type: Not reported  
 Delivery System: Not reported  
 Monitor Code: 90  
 UST Monitor Method: NO MONITORING ALTERNATIVE SELECTED. VERIFY AND ENTER MONITORING ALTERNATIVE DURING INSPECTION.

Active Permits:

Facility Id: 212355  
 Update Date: 11/02/2012  
 Case Number: Not reported  
 Name: ANTIFREEZE / COOLANT  
 Other Information: Not reported  
 Material Waste: Material  
 Hazardous Categories 1: ACUTE  
 Hazardous Categories 2: CHRONIC

Facility Id: 212355  
 Update Date: 11/02/2012  
 Case Number: Not reported  
 Name: WASTE 888 USED OIL FILTERS  
 Other Information: SELF TRANSP. TO OCEANSIDE  
 Material Waste: Waste  
 Hazardous Categories 1: Not reported  
 Hazardous Categories 2: Not reported

Facility Id: 212355  
 Update Date: 11/02/2012  
 Case Number: 8030-31-7  
 Name: LACQUER THINNER  
 Other Information: PAINT THINNER  
 Material Waste: Material  
 Hazardous Categories 1: ACUTE  
 Hazardous Categories 2: Not reported

Facility Id: 212355  
 Update Date: 11/02/2012  
 Case Number: 8002-05-9  
 Name: OIL, LUBRICATING, ATF, HYDRAULIC OIL, VARIOUS GRADES  
 Other Information: 3-28OG DOUBLE WALL ASTS + DRUMS  
 Material Waste: Material  
 Hazardous Categories 1: Not reported  
 Hazardous Categories 2: Not reported

Facility Id: 212355  
 Update Date: 11/02/2012  
 Case Number: 74-86-2  
 Name: OXYGEN  
 Other Information: COMPRESSED  
 Material Waste: Material  
 Hazardous Categories 1: PRESSURE RELEASE  
 Hazardous Categories 2: Not reported

Facility Id: 212355  
 Update Date: 11/02/2012  
 Case Number: Not reported

MAP FINDINGS  
FOCUS MAP 12

Map ID Site Database(s) EPA ID Number

**NORTH COUNTY TRANSIT DIST (Continued)**

**1000405632**

Name: WASTE 461 PAINT SLUDGE  
Other Information: PAINT WASTE  
Material Waste: Waste  
Hazardous Categories 1: Not reported  
Hazardous Categories 2: Not reported

Facility Id: 212355  
Update Date: 11/02/2012  
Case Number: 74-86-2  
Name: ACETYLENE  
Other Information: Not reported  
Material Waste: Material  
Hazardous Categories 1: PRESSURE RELEASE  
Hazardous Categories 2: Not reported

Facility Id: 212355  
Update Date: 11/02/2012  
Case Number: VARIOUS  
Name: BRAKLEEN BRAKE PARTS CLEANER  
Other Information: BRAKE PARTS CLEANER  
Material Waste: Material  
Hazardous Categories 1: ACUTE  
Hazardous Categories 2: Not reported

Facility Id: 212355  
Update Date: 11/02/2012  
Case Number: 68410-63-9  
Name: COMPRESSED NATURAL GAS - CNG FUEL  
Other Information: STATION ACROSS THE STREET  
Material Waste: Material  
Hazardous Categories 1: EXTREMELY HAZARDOUS  
Hazardous Categories 2: Not reported

Facility Id: 212355  
Update Date: 11/02/2012  
Case Number: Not reported  
Name: R134A REFRIGERANT  
Other Information: A/C REFRIGERANT GAS  
Material Waste: Material  
Hazardous Categories 1: PRESSURE RELEASE  
Hazardous Categories 2: Not reported

Facility Id: 212355  
Update Date: 11/02/2012  
Case Number: Not reported  
Name: ARGON & CARBON DIOXIDE MIX  
Other Information: COMPRESSED  
Material Waste: Material  
Hazardous Categories 1: PRESSURE RELEASE  
Hazardous Categories 2: Not reported

Facility Id: 212355  
Update Date: 11/02/2012  
Case Number: Not reported  
Name: SODIUM HYDROXIDE CLEANER/ DEGREASER  
Other Information: WORKFORCE / TUFF SCRUB / TOTE & DRUMS  
Material Waste: Material

MAP FINDINGS  
FOCUS MAP 12

Map ID	Site	Database(s)	EPA ID Number
	<b>NORTH COUNTY TRANSIT DIST (Continued)</b>		<b>1000405632</b>
	Hazardous Categories 1:	ACUTE	
	Hazardous Categories 2:	Not reported	
	Facility Id:	212355	
	Update Date:	11/02/2012	
	Case Number:	Not reported	
	Name:	WASTE 213 HYDROCARBON SOLVENTS	
	Other Information:	3 PARTS CLEANERS	
	Material Waste:	Waste	
	Hazardous Categories 1:	Not reported	
	Hazardous Categories 2:	Not reported	
	Facility Id:	212355	
	Update Date:	11/02/2012	
	Case Number:	Not reported	
	Name:	WASTE 221 WASTE OIL & MIXED OIL	
	Other Information:	USED OIL: DOUBLE WALL U.L.	
	Material Waste:	Waste	
	Hazardous Categories 1:	Not reported	
	Hazardous Categories 2:	Not reported	
	Facility Id:	212355	
	Update Date:	11/02/2012	
	Case Number:	Not reported	
	Name:	WASTE 444 USED BATTERIES	
	Other Information:	USED LEAD ACID BATTERIES	
	Material Waste:	Waste	
	Hazardous Categories 1:	Not reported	
	Hazardous Categories 2:	Not reported	
	Facility Id:	212355	
	Update Date:	11/02/2012	
	Case Number:	Not reported	
	Name:	CARCINOGENS &/OR REPRODUCTIVE TOXINS	
	Other Information:	BELOW STATE DISCLOSURE AMTS ARE/MAY BE ON SITE	
	Material Waste:	Not reported	
	Hazardous Categories 1:	Not reported	
	Hazardous Categories 2:	Not reported	
	Facility Id:	212355	
	Update Date:	11/02/2012	
	Case Number:	68476-34-6	
	Name:	DIESEL FUEL	
	Other Information:	ULTRA LOW SULFUR DIESEL	
	Material Waste:	Material	
	Hazardous Categories 1:	ACUTE	
	Hazardous Categories 2:	Not reported	
	Facility Id:	212355	
	Update Date:	11/02/2012	
	Case Number:	8006-61-9	
	Name:	GASOLINE	
	Other Information:	Not reported	
	Material Waste:	Material	
	Hazardous Categories 1:	CHRONIC	
	Hazardous Categories 2:	Not reported	

MAP FINDINGS  
FOCUS MAP 12

Map ID      Site      Database(s)      EPA ID Number

**NORTH COUNTY TRANSIT DIST (Continued)**

**1000405632**

Facility Id: 212355  
Update Date: 11/02/2012  
Case Number: Not reported  
Name: R22 REFRIGERANT  
Other Information: A/C REFRIGERANT GAS  
Material Waste: Material  
Hazardous Categories 1: PRESSURE RELEASE  
Hazardous Categories 2: ACUTE

Facility Id: 212355  
Update Date: 11/02/2012  
Case Number: Not reported  
Name: WASTE 222 OIL/WATER SEPARATION SLUDGE  
Other Information: SUMP SLUDGE  
Material Waste: Waste  
Hazardous Categories 1: Not reported  
Hazardous Categories 2: Not reported

Facility Id: 212355  
Update Date: 11/02/2012  
Case Number: Not reported  
Name: WASTE 342 ORGANIC LIQUIDS W/METALS  
Other Information: RECYCLED ANTIFREEZE  
Material Waste: Waste  
Hazardous Categories 1: Not reported  
Hazardous Categories 2: Not reported

77

**NORTH COUNTY TRANSIT DISTRICT  
755 NORLAK AV  
ESCONDIDO, CA 92025**

**WDS  
San Diego Co. HMMD  
SAN DIEGO CO. SAM**

**S104746929  
N/A**

CA WDS:

Facility ID: San Diego 371009161  
Facility Type: Industrial - Facility that treats and/or disposes of liquid or semisolid wastes from any servicing, producing, manufacturing or processing operation of whatever nature, including mining, gravel washing, geothermal operations, air conditioning, ship building and repairing, oil production, storage and disposal operations, water pumping.  
Facility Status: Active - Any facility with a continuous or seasonal discharge that is under Waste Discharge Requirements.  
NPDES Number: CAS000001 The 1st 2 characters designate the state. The remaining 7 are assigned by the Regional Board  
Subregion: 9  
Facility Telephone: Not reported  
Facility Contact: Not reported  
Agency Name: SAN DIEGO CO TRANSIT DEVEL BD  
Agency Address: Not reported  
Agency City,St,Zip: 0  
Agency Contact: Not reported  
Agency Telephone: Not reported  
Agency Type: Private  
SIC Code: 0  
SIC Code 2: Not reported  
Primary Waste Type: Not reported  
Primary Waste: Not reported  
Waste Type2: Not reported

MAP FINDINGS  
FOCUS MAP 12

Map ID Site Database(s) EPA ID Number

**NORTH COUNTY TRANSIT DISTRICT (Continued)**

**S104746929**

Waste2: Not reported  
 Primary Waste Type: Not reported  
 Secondary Waste: Not reported  
 Secondary Waste Type: Not reported  
 Design Flow: 0  
 Baseline Flow: 0  
 Reclamation: Not reported  
 POTW: Not reported  
 Treat To Water: Minor Threat to Water Quality. A violation of a regional board order should cause a relatively minor impairment of beneficial uses compared to a major or minor threat. Not: All nurds without a TTWQ will be considered a minor threat to water quality unless coded at a higher Level. A Zero (0) may be used to code those NURDS that are found to represent no threat to water quality.  
 Complexity: Category C - Facilities having no waste treatment systems, such as cooling water dischargers or those who must comply through best management practices, facilities with passive waste treatment and disposal systems, such as septic systems with subsurface disposal, or dischargers having waste storage systems with land disposal such as dairy waste ponds.

**SAN DIEGO CO. HMMD:**

Facility Id: 110505  
 Business Type: 6HK52  
 EPA Id Number: CAD981619513  
 APN: 232-091-25-00  
 Last HMMD Inspection: 09/01/2009  
 Permit Status: CHNG  
 Permit Expiration: 03/31/2011  
 Facility Owner: N S D CY TRAN DEV BD  
 Facility Address: 810 MISSION AV  
 Facility City: OCEANSIDE  
 Facility State: CA  
 Facility Zip: 92054-2825  
 UST Owner: NORTH COUNTY TRANSIT DISTRICT  
 Handle Regulated Hazmat: Y  
 Own Or Operate UST: Not reported  
 Subject To APSA: Y  
 Generate Haz Waste: Y  
 Treat Haz Waste: Not reported  
 Generate Medical Waste: Not reported

**UST:**

UST Name: UNDERGROUND TANK 110505 T001  
 Last Update: 2012-11-02 14:17:38  
 Permit Number: 110505  
 Tank Type: SINGLE WALL  
 Additional Id: AT4654  
 Capacity Gallons: 20000  
 UST Contents: DIESEL  
 Other Content Info: DIESEL  
 Reg Status: CLOSED  
 Remove Close Date: 2001-10-07 00:00:00  
 Year Installed: 1980-01-01 00:00:00  
 Pipe Type: SINGLE WALL  
 Delivery System: PRESSURE  
 Monitor Code: 12



MAP FINDINGS  
FOCUS MAP 12

Map ID      Site      Database(s)      EPA ID Number

---

**NORTH COUNTY TRANSIT DISTRICT (Continued)**

**S104746929**

UST Monitor Method:      SW TANK SW PRESSURE PIPE W/ RESTRICTIVE LLD W/ CERTIFIED ATG: IN-TANK TEST MONTHLY, PIPE TEST ANNUALLY

UST Name:      UNDERGROUND TANK 110505 T002

Last Update:      2012-11-02 14:17:38

Permit Number:      110505

Tank Type:      SINGLE WALL

Additional Id:      AT4654

Capacity Gallons:      6000

UST Contents:      REGULAR UNLEADED

Other Content Info:      REGULAR UNLEADED

Reg Status:      CLOSED

Remove Close Date:      2001-10-07 00:00:00

Year Installed:      1980-01-01 00:00:00

Pipe Type:      SINGLE WALL

Delivery System:      PRESSURE

Monitor Code:      12

UST Monitor Method:      SW TANK SW PRESSURE PIPE W/ RESTRICTIVE LLD W/ CERTIFIED ATG: IN-TANK TEST MONTHLY, PIPE TEST ANNUALLY

UST Name:      UNDERGROUND TANK 110505 T003

Last Update:      2012-11-02 14:17:38

Permit Number:      110505

Tank Type:      SINGLE WALL

Additional Id:      3

Capacity Gallons:      1000

UST Contents:      Not reported

Other Content Info:      WASTE OIL

Reg Status:      REMOVED

Remove Close Date:      2000-09-19 00:00:00

Year Installed:      1980-01-01 00:00:00

Pipe Type:      SINGLE WALL

Delivery System:      GRAVITY

Monitor Code:      06

UST Monitor Method:      SW TANK SW SUCTION PIPE W/DAILY RECONCILIATION OR WEEKLY GAUGING: TANK TEST ANNUAL (EXEMPT IF UST < 551 GAL), PIPE TEST TRIENNIALLY

UST Name:      UNDERGROUND TANK 110505 T004

Last Update:      2012-11-02 14:17:38

Permit Number:      110505

Tank Type:      SINGLE WALL

Additional Id:      4

Capacity Gallons:      1000

UST Contents:      Not reported

Other Content Info:      AUTO TRANSMISSION FLUID

Reg Status:      REMOVED

Remove Close Date:      2000-09-19 00:00:00

Year Installed:      1980-01-01 00:00:00

Pipe Type:      SINGLE WALL

Delivery System:      PRESSURE

Monitor Code:      02

UST Monitor Method:      SW TANK SW PRESSURE PIPE W/ RESTRICTIVE LLD W/ SIRS: SIR DATA ANALYSIS MONTHLY, TANK TEST BIENNIALLY, PIPE TEST ANNUALLY

UST Name:      UNDERGROUND TANK 110505 T005

Last Update:      2012-11-02 14:17:38

Permit Number:      110505

MAP FINDINGS  
FOCUS MAP 12

Map ID Site Database(s) EPA ID Number

**NORTH COUNTY TRANSIT DISTRICT (Continued)**

**S104746929**

Tank Type: SINGLE WALL  
 Additional Id: 5  
 Capacity Gallons: 1000  
 UST Contents: Not reported  
 Other Content Info: MOTOR OIL  
 Reg Status: REMOVED  
 Remove Close Date: 2000-09-19 00:00:00  
 Year Installed: 1980-01-01 00:00:00  
 Pipe Type: SINGLE WALL  
 Delivery System: PRESSURE  
 Monitor Code: 02  
 UST Monitor Method: SW TANK SW PRESSURE PIPE W/ RESTRICTIVE LLD W/ SIRS: SIR DATA ANALYSIS MONTHLY, TANK TEST BIENNIALY, PIPE TEST ANNUALLY

UST Name: UNDERGROUND TANK 110505 T006  
 Last Update: 2012-11-02 14:17:38  
 Permit Number: 110505  
 Tank Type: SINGLE WALL  
 Additional Id: SUMP  
 Capacity Gallons: 1000  
 UST Contents: Not reported  
 Other Content Info: SEE FILE FOR CONTENTS  
 Reg Status: EXEMPT  
 Remove Close Date: Not reported  
 Year Installed: 1980-01-01 00:00:00  
 Pipe Type: Not reported  
 Delivery System: Not reported  
 Monitor Code: 90  
 UST Monitor Method: NO MONITORING ALTERNATIVE SELECTED. VERIFY AND ENTER MONITORING ALTERNATIVE DURING INSPECTION.

Facility Id: 110505  
 Business Type: 6HK52  
 EPA Id Number: CAD981619513  
 APN: 232-091-25-00  
 Last HMMMD Inspection: 09/01/2009  
 Permit Status: CHNG  
 Permit Expiration: 03/31/2011  
 Facility Owner: N S D CY TRAN DEV BD  
 Facility Address: 810 MISSION AV  
 Facility City: OCEANSIDE  
 Facility State: CA  
 Facility Zip: 92054-2825  
 UST Owner: NORTH COUNTY TRANSIT DISTRICT  
 Handle Regulated Hazmat: Y  
 Own Or Operate UST: Not reported  
 Subject To APSA: Not reported  
 Generate Haz Waste: Y  
 Treat Haz Waste: Not reported  
 Generate Medical Waste: Not reported

UST:  
 UST Name: UNDERGROUND TANK 110505 T001  
 Last Update: 2012-11-02 14:17:38  
 Permit Number: 110505  
 Tank Type: SINGLE WALL  
 Additional Id: AT4654

MAP FINDINGS  
FOCUS MAP 12

Map ID      Site      Database(s)      EPA ID Number

---

**NORTH COUNTY TRANSIT DISTRICT (Continued)**

**S104746929**

Capacity Gallons: 20000  
 UST Contents: DIESEL  
 Other Content Info: DIESEL  
 Reg Status: CLOSED  
 Remove Close Date: 2001-10-07 00:00:00  
 Year Installed: 1980-01-01 00:00:00  
 Pipe Type: SINGLE WALL  
 Delivery System: PRESSURE  
 Monitor Code: 12  
 UST Monitor Method: SW TANK SW PRESSURE PIPE W/ RESTRICTIVE LLD W/ CERTIFIED ATG: IN-TANK TEST MONTHLY, PIPE TEST ANNUALLY

UST Name: UNDERGROUND TANK 110505 T002  
 Last Update: 2012-11-02 14:17:38  
 Permit Number: 110505  
 Tank Type: SINGLE WALL  
 Additional Id: AT4654  
 Capacity Gallons: 6000  
 UST Contents: REGULAR UNLEADED  
 Other Content Info: REGULAR UNLEADED  
 Reg Status: CLOSED  
 Remove Close Date: 2001-10-07 00:00:00  
 Year Installed: 1980-01-01 00:00:00  
 Pipe Type: SINGLE WALL  
 Delivery System: PRESSURE  
 Monitor Code: 12  
 UST Monitor Method: SW TANK SW PRESSURE PIPE W/ RESTRICTIVE LLD W/ CERTIFIED ATG: IN-TANK TEST MONTHLY, PIPE TEST ANNUALLY

UST Name: UNDERGROUND TANK 110505 T003  
 Last Update: 2012-11-02 14:17:38  
 Permit Number: 110505  
 Tank Type: SINGLE WALL  
 Additional Id: 3  
 Capacity Gallons: 1000  
 UST Contents: Not reported  
 Other Content Info: WASTE OIL  
 Reg Status: REMOVED  
 Remove Close Date: 2000-09-19 00:00:00  
 Year Installed: 1980-01-01 00:00:00  
 Pipe Type: SINGLE WALL  
 Delivery System: GRAVITY  
 Monitor Code: 06  
 UST Monitor Method: SW TANK SW SUCTION PIPE W/DAILY RECONCILIATION OR WEEKLY GAUGING: TANK TEST ANNUAL (EXEMPT IF UST < 551 GAL), PIPE TEST TRIENNIALLY

UST Name: UNDERGROUND TANK 110505 T004  
 Last Update: 2012-11-02 14:17:38  
 Permit Number: 110505  
 Tank Type: SINGLE WALL  
 Additional Id: 4  
 Capacity Gallons: 1000  
 UST Contents: Not reported  
 Other Content Info: AUTO TRANSMISSION FLUID  
 Reg Status: REMOVED  
 Remove Close Date: 2000-09-19 00:00:00  
 Year Installed: 1980-01-01 00:00:00

MAP FINDINGS  
FOCUS MAP 12

Map ID Site Database(s) EPA ID Number

**NORTH COUNTY TRANSIT DISTRICT (Continued)**

**S104746929**

Pipe Type: SINGLE WALL  
Delivery System: PRESSURE  
Monitor Code: 02  
UST Monitor Method: SW TANK SW PRESSURE PIPE W/ RESTRICTIVE LLD W/ SIRS: SIR DATA ANALYSIS MONTHLY, TANK TEST BIENNIALY, PIPE TEST ANNUALLY

UST Name: UNDERGROUND TANK 110505 T005  
Last Update: 2012-11-02 14:17:38  
Permit Number: 110505  
Tank Type: SINGLE WALL  
Additional Id: 5  
Capacity Gallons: 1000  
UST Contents: Not reported  
Other Content Info: MOTOR OIL  
Reg Status: REMOVED  
Remove Close Date: 2000-09-19 00:00:00  
Year Installed: 1980-01-01 00:00:00  
Pipe Type: SINGLE WALL  
Delivery System: PRESSURE  
Monitor Code: 02  
UST Monitor Method: SW TANK SW PRESSURE PIPE W/ RESTRICTIVE LLD W/ SIRS: SIR DATA ANALYSIS MONTHLY, TANK TEST BIENNIALY, PIPE TEST ANNUALLY

UST Name: UNDERGROUND TANK 110505 T006  
Last Update: 2012-11-02 14:17:38  
Permit Number: 110505  
Tank Type: SINGLE WALL  
Additional Id: SUMP  
Capacity Gallons: 1000  
UST Contents: Not reported  
Other Content Info: SEE FILE FOR CONTENTS  
Reg Status: EXEMPT  
Remove Close Date: Not reported  
Year Installed: 1980-01-01 00:00:00  
Pipe Type: Not reported  
Delivery System: Not reported  
Monitor Code: 90  
UST Monitor Method: NO MONITORING ALTERNATIVE SELECTED. VERIFY AND ENTER MONITORING ALTERNATIVE DURING INSPECTION.

**SAN DIEGO CO. SAM:**

Case Number: H10505-003  
Agency: DEH Site Assessment & Mitigation  
**Funding: Private - VAP**  
Facility Type: AX  
Facility Status: Preliminary Assessment  
Date: 8/20/2007  
Date Began: 8/20/2007

Case Number: H10505-001  
Agency: DEH Site Assessment & Mitigation  
**Funding: LOP - Federal Fund**  
Facility Type: Soils Only  
Facility Status: Closed Case  
Date: 12/18/2000  
Date Began: 12/19/1998

MAP FINDINGS  
FOCUS MAP 12

Map ID	Site	Database(s)	EPA ID Number
--------	------	-------------	---------------

**NORTH COUNTY TRANSIT DISTRICT (Continued)**

**S104746929**

Case Number: H10505-002  
 Agency: DEH Site Assessment & Mitigation  
**Funding: LOP - Federal Fund**  
 Facility Type: Drinking Water Aquifer Impacted  
 Facility Status: Closed Case  
 Date: 2/5/2003  
 Date Began: 9/19/2000

77

**ESCONDIDO DISPOSAL INC.  
 775 NORLAK AVE  
 ESCONDIDO, CA 92025**

**LUST S104160356  
 N/A**

LUST REG 9:

Region: 9  
 Status: Case Closed  
 Case Number: 9UT2405  
 Local Case: H10639-003  
 Substance: Gasoline  
 Qty Leaked: Not reported  
 Abate Method: Excavate and Treat - remove contaminated soil and treat (includes spreading or land farming)  
 Local Agency: San Diego  
 How Found: Tank Closure  
 How Stopped: Close Tank  
 Source: Unknown  
 Cause: Unknown  
 Lead Agency: Local Agency  
 Case Type: Soil only  
 Date Found: 12/18/1992  
 Date Stopped: 12/18/1992  
 Confirm Date: 02/04/1993  
 Submit Workplan: 12/18/92  
 Prelim Assess: 02/09/1994  
 Desc Pollution: Not reported  
 Remed Plan: 03/24/1994  
 Remed Action: Not reported  
 Began Monitor: 10/10/94  
 Release Date: 02/03/1993  
 Enforce Date: Not reported  
 Closed Date: 8/1/96  
 Enforce Type: Not reported  
 Pilot Program: LOP  
 Basin Number: 904.62  
 GW Depth: 16'  
 Beneficial Use: Municipal groundwater use  
 NPDES Number: Not reported  
 Priority: 3A  
 File Dispn: File discarded, case closed  
 Interim Remedial Actions: Yes  
 Cleanup and Abatement order Number: Not reported  
 Waste Discharge Requirement Number: Not reported

MAP FINDINGS  
FOCUS MAP 12

Map ID	Site	Database(s)	EPA ID Number
--------	------	-------------	---------------

77	<b>ESCONDIDO DISPOSAL INC 775 NORLAK ESCONDIDO, CA 92025</b>	<b>HIST CORTESE LUST SLIC SWEEPS UST</b>	<b>S100728108 N/A</b>
----	----------------------------------------------------------------------	------------------------------------------------------	---------------------------

HIST CORTESE:

Region: CORTESE  
Facility County Code: 37  
Reg By: LTNKA  
Reg Id: 9UT2871

Region: CORTESE  
Facility County Code: 37  
Reg By: LTNKA  
Reg Id: 9UT2405

LUST:

Region: STATE  
Global Id: T0607301172  
Latitude: 33.120151  
Longitude: -117.092213  
Case Type: LUST Cleanup Site  
Status: Completed - Case Closed  
Status Date: 08/01/1996  
Lead Agency: SAN DIEGO COUNTY LOP  
Case Worker: Not reported  
Local Agency: Not reported  
RB Case Number: 9UT2405  
LOC Case Number: H10639-003  
File Location: Local Agency  
Potential Media Affect: Not reported  
Potential Contaminants of Concern: Not reported  
Site History: Not reported

[Click here to access the California GeoTracker records for this facility:](#)

Status History:

Global Id: T0607301172  
Status: Open - Case Begin Date  
Status Date: 12/18/1992

Global Id: T0607301172  
Status: Completed - Case Closed  
Status Date: 08/01/1996

Regulatory Activities:

Global Id: T0607301172  
Action Type: ENFORCEMENT  
Date: 03/09/1993  
Action: Notice of Responsibility

Global Id: T0607301172  
Action Type: ENFORCEMENT  
Date: 03/20/2001  
Action: Closure/No Further Action Letter - #H10639-001-002-003

Region: STATE  
Global Id: T0607301632

MAP FINDINGS  
FOCUS MAP 12

Map ID      Site      Database(s)      EPA ID Number

---

**ESCONDIDO DISPOSAL INC (Continued)**

**S100728108**

Latitude: 33.120151  
Longitude: -117.092213  
Case Type: LUST Cleanup Site  
Status: Completed - Case Closed  
Status Date: 06/11/1986  
Lead Agency: SAN DIEGO COUNTY LOP  
Case Worker: KH  
Local Agency: SAN DIEGO COUNTY LOP  
RB Case Number: 9UT2871  
LOC Case Number: H10639-001  
File Location: Local Agency  
Potential Media Affect: Soil  
Potential Contaminants of Concern: Gasoline  
Site History: Not reported

[Click here to access the California GeoTracker records for this facility:](#)

**Contact:**

Global Id: T0607301632  
Contact Type: Local Agency Caseworker  
Contact Name: KEVIN HEATON  
Organization Name: SAN DIEGO COUNTY LOP  
Address: P.O. Box 129261  
City: San Diego  
Email: kevin.heaton@sdcounty.ca.gov  
Phone Number: Not reported

**Status History:**

Global Id: T0607301632  
Status: Completed - Case Closed  
Status Date: 06/11/1986

Global Id: T0607301632  
Status: Open - Case Begin Date  
Status Date: 04/08/1986

**Regulatory Activities:**

Global Id: T0607301632  
Action Type: ENFORCEMENT  
Date: 03/20/2001  
Action: Closure/No Further Action Letter - #H10639-001-002-003

Global Id: T0607301632  
Action Type: Other  
Date: 01/01/1950  
Action: Leak Began

Global Id: T0607301632  
Action Type: Other  
Date: 01/01/1950  
Action: Leak Discovery

Global Id: T0607301632  
Action Type: Other  
Date: 01/01/1950  
Action: Leak Reported

MAP FINDINGS  
FOCUS MAP 12

Map ID Site Database(s) EPA ID Number

**ESCONDIDO DISPOSAL INC (Continued)**

**S100728108**

LUST REG 9:

Region: 9  
 Status: Case Closed  
 Case Number: 9UT2871  
 Local Case: H10639-001  
 Substance: Gasoline  
 Qty Leaked: 0  
 Abate Method: Not reported  
 Local Agency: San Diego  
 How Found: Not reported  
 How Stopped: Not reported  
 Source: Not reported  
 Cause: Not reported  
 Lead Agency: Local Agency  
 Case Type: Soil only  
 Date Found: 04/21/1986  
 Date Stopped: / /  
 Confirm Date: / /  
 Submit Workplan: Not reported  
 Prelim Assess: / /  
 Desc Pollution: Not reported  
 Remed Plan: / /  
 Remed Action: Not reported  
 Began Monitor: Not reported  
 Release Date: 04/08/1986  
 Enforce Date: Not reported  
 Closed Date: 6/11/86  
 Enforce Type: Not reported  
 Pilot Program: LOP  
 Basin Number: Not reported  
 GW Depth: Not reported  
 Beneficial Use: Not reported  
 NPDES Number: Not reported  
 Priority: Low priority. Priority ranking can change over time.  
 File Disp: Administratively opened on database, however no file physically exists  
 Interim Remedial Actions: Not reported  
 Cleanup and Abatement order Number: Not reported  
 Waste Discharge Requirement Number: Not reported

SLIC:

Region: STATE  
**Facility Status: Completed - Case Closed**  
 Status Date: 05/08/1989  
 Global Id: T0608194453  
 Lead Agency: SAN DIEGO COUNTY LOP  
 Lead Agency Case Number: H10639-002  
 Latitude: 33.120079  
 Longitude: -117.092221  
 Case Type: Cleanup Program Site  
 Case Worker: Not reported  
 Local Agency: Not reported  
 RB Case Number: Not reported  
 File Location: Local Agency  
 Potential Media Affected: Not reported  
 Potential Contaminants of Concern: Not reported  
 Site History: Not reported



MAP FINDINGS  
FOCUS MAP 12

Map ID      Site      Database(s)      EPA ID Number

---

**ESCONDIDO DISPOSAL INC (Continued)**

**S100728108**

[Click here to access the California GeoTracker records for this facility:](#)

**SWEEPS UST:**

Status: Active  
Comp Number: 10639  
Number: 9  
Board Of Equalization: 44-022478  
Referral Date: Not reported  
Action Date: 06-26-92  
Created Date: 02-29-88  
Owner Tank Id: Not reported  
SWRCB Tank Id: 37-000-010639-000001  
Tank Status: A  
Capacity: 10000  
Active Date: Not reported  
Tank Use: M.V. FUEL  
STG: P  
Content: OTHER  
Number Of Tanks: 3

Status: Active  
Comp Number: 10639  
Number: 9  
Board Of Equalization: 44-022478  
Referral Date: Not reported  
Action Date: 06-26-92  
Created Date: 02-29-88  
Owner Tank Id: Not reported  
SWRCB Tank Id: 37-000-010639-000002  
Tank Status: A  
Capacity: 10000  
Active Date: Not reported  
Tank Use: M.V. FUEL  
STG: P  
Content: REG UNLEADED  
Number Of Tanks: Not reported

Status: Active  
Comp Number: 10639  
Number: 9  
Board Of Equalization: 44-022478  
Referral Date: Not reported  
Action Date: 06-26-92  
Created Date: 02-29-88  
Owner Tank Id: Not reported  
SWRCB Tank Id: 37-000-010639-000003  
Tank Status: A  
Capacity: 500  
Active Date: Not reported  
Tank Use: PETROLEUM  
STG: P  
Content: Not reported  
Number Of Tanks: Not reported

MAP FINDINGS  
FOCUS MAP 12

Map ID	Site	Database(s)	EPA ID Number
77	<b>JEMCO EQUIP CORP 775 NORLAK AV ESCONDIDO, CA 92025</b>	<b>San Diego Co. HMMD SAN DIEGO CO. SAM</b>	<b>S105033267 N/A</b>
	SAN DIEGO CO. HMMD:		
	Facility Id:	186953	
	Business Type:	6HJ10	
	EPA Id Number:	Not reported	
	APN:	232-091-24-00	
	Last HMMD Inspection:	06/01/1999	
	Permit Status:	INAC	
	Permit Expiration:	06/01/1999	
	Facility Owner:	EDI NORLAK AVENUE LMTD VOL TS	
	Facility Address:	PO BOX 1818	
	Facility City:	ESCONDIDO	
	Facility State:	CA	
	Facility Zip:	92033-1818	
	UST Owner:	Not reported	
	Handle Regulated Hazmat:	Not reported	
	Own Or Operate UST:	Not reported	
	Subject To APSA:	Not reported	
	Generate Haz Waste:	Not reported	
	Treat Haz Waste:	Not reported	
	Generate Medical Waste:	Not reported	
	Facility Id:	110639	
	Business Type:	6HK70	
	EPA Id Number:	CAL000055541	
	APN:	232-091-24-00	
	Last HMMD Inspection:	04/19/2000	
	Permit Status:	INAC	
	Permit Expiration:	04/19/2000	
	Facility Owner:	E BURR & J MASHBURN	
	Facility Address:	P O BOX 1818	
	Facility City:	ESCONDIDO	
	Facility State:	CA	
	Facility Zip:	92033-1818	
	UST Owner:	REFUSE SERVICES INC	
	Handle Regulated Hazmat:	Not reported	
	Own Or Operate UST:	Not reported	
	Subject To APSA:	Not reported	
	Generate Haz Waste:	Not reported	
	Treat Haz Waste:	Not reported	
	Generate Medical Waste:	Not reported	
	UST:		
	UST Name:	UNDERGROUND TANK 110639 T001	
	Last Update:	2012-11-02 14:17:38	
	Permit Number:	110639	
	Tank Type:	SINGLE WALL	
	Additional Id:	1	
	Capacity Gallons:	10000	
	UST Contents:	DIESEL	
	Other Content Info:	DIESEL	
	Reg Status:	REMOVED	
	Remove Close Date:	1992-12-18 00:00:00	
	Year Installed:	1977-01-01 00:00:00	
	Pipe Type:	SINGLE WALL	
	Delivery System:	Not reported	
	Monitor Code:	05	

MAP FINDINGS  
FOCUS MAP 12

Map ID      Site      Database(s)      EPA ID Number

---

**JEMCO EQUIP CORP (Continued)**

**S105033267**

UST Monitor Method: SW TANK DW PIPE W/ POS SHUTOFF-ALARM ON LLD W/ SIRS:SIR ANALY  
MONTHLY, TANK TEST BIENNIALY, PIPE TEST ANN 0.1 G/HR OR MO 0.2 G/HR

UST Name: UNDERGROUND TANK 110639 T002

Last Update: 2012-11-02 14:17:38

Permit Number: 110639

Tank Type: SINGLE WALL

Additional Id: 2

Capacity Gallons: 10000

UST Contents: REGULAR UNLEADED

Other Content Info: REGULAR UNLEADED

Reg Status: REMOVED

Remove Close Date: 1992-12-18 00:00:00

Year Installed: Not reported

Pipe Type: Not reported

Delivery System: Not reported

Monitor Code: 05

UST Monitor Method: SW TANK DW PIPE W/ POS SHUTOFF-ALARM ON LLD W/ SIRS:SIR ANALY  
MONTHLY, TANK TEST BIENNIALY, PIPE TEST ANN 0.1 G/HR OR MO 0.2 G/HR

UST Name: UNDERGROUND TANK 110639 T003

Last Update: 2012-11-02 14:17:38

Permit Number: 110639

Tank Type: SINGLE WALL

Additional Id: 3

Capacity Gallons: 500

UST Contents: Not reported

Other Content Info: WASTE OIL

Reg Status: REMOVED

Remove Close Date: 1992-12-30 00:00:00

Year Installed: 1977-01-01 00:00:00

Pipe Type: Not reported

Delivery System: Not reported

Monitor Code: 07

UST Monitor Method: SW TANK SW PRESSURE PIPE W/RESTRICTIVE LLD W/DAILY RECONCILIATION OR  
WEEKLY GAUGING: TANK AND PIPE TEST ANNUALLY

**SAN DIEGO CO. SAM:**

Case Number: H10639-001

Agency: DEH Site Assessment & Mitigation

**Funding: LOP - Federal Fund**

Facility Type: Soils Only

Facility Status: Closed Case

Date: 6/11/1986

Date Began: 4/21/1986

Case Number: H10639-002

Agency: DEH Site Assessment & Mitigation

**Funding: Non Billable**

Facility Type: Failed Integrity Test

Facility Status: Closed Case

Date: 5/8/1989

Date Began: 9/15/1988

Case Number: H10639-003

Agency: DEH Site Assessment & Mitigation

MAP FINDINGS  
FOCUS MAP 12

Map ID	Site	Database(s)	EPA ID Number
--------	------	-------------	---------------

**JEMCO EQUIP CORP (Continued)**

**S105033267**

<b>Funding:</b>	<b>LOP - Federal Fund</b>
Facility Type:	Soils Only
Facility Status:	Closed Case
Date:	8/1/1996
Date Began:	12/18/1992

78

**NORTH COUNTY PLATING METAL POLISHING  
1188 INDUSTRIAL AVE.  
ESCONDITO, CA 92029**

**SLIC  
ENVIROSTOR  
SAN DIEGO CO. SAM**

**S108430872  
N/A**

SLIC:

Region:	STATE
<b>Facility Status:</b>	<b>Completed - Case Closed</b>
Status Date:	09/12/2007
Global Id:	SLT19747294
Lead Agency:	SAN DIEGO COUNTY LOP
Lead Agency Case Number:	H08559-001
Latitude:	33.11941
Longitude:	-117.104804
Case Type:	Cleanup Program Site
Case Worker:	EM
Local Agency:	SAN DIEGO COUNTY LOP
RB Case Number:	Not reported
File Location:	Local Agency
Potential Media Affected:	Not reported
Potential Contaminants of Concern:	Not reported
Site History:	Not reported

Click here to access the California GeoTracker records for this facility:

Region:	STATE
<b>Facility Status:</b>	<b>Completed - Case Closed</b>
Status Date:	09/21/2007
Global Id:	SLT19760118
Lead Agency:	SAN DIEGO COUNTY LOP
Lead Agency Case Number:	H08559-002
Latitude:	33.11941
Longitude:	-117.104804
Case Type:	Cleanup Program Site
Case Worker:	EM
Local Agency:	SAN DIEGO COUNTY LOP
RB Case Number:	Not reported
File Location:	Local Agency
Potential Media Affected:	Soil
Potential Contaminants of Concern:	Not reported
Site History:	Not reported

Click here to access the California GeoTracker records for this facility:

ENVIROSTOR:

Facility ID:	71003809
Status:	Inactive - Needs Evaluation
Status Date:	Not reported
Site Code:	Not reported
Site Type:	Tiered Permit
Site Type Detailed:	Tiered Permit
Acres:	Not reported

MAP FINDINGS  
FOCUS MAP 12

Map ID Site Database(s) EPA ID Number

**NORTH COUNTY PLATING METAL POLISHING (Continued)**

**S108430872**

NPL: NO  
 Regulatory Agencies: NONE SPECIFIED  
 Lead Agency: NONE SPECIFIED  
 Program Manager: Not reported  
 Supervisor: Not reported  
 Division Branch: Cleanup Cypress  
 Assembly: 75  
 Senate: 38  
 Special Program: Not reported  
 Restricted Use: NO  
 Site Mgmt Req: NONE SPECIFIED  
 Funding: Not reported  
 Latitude: 33.11895  
 Longitude: -117.1050  
 APN: NONE SPECIFIED  
 Past Use: NONE SPECIFIED  
 Potential COC: NONE SPECIFIED  
 Confirmed COC: NONE SPECIFIED  
 Potential Description: NONE SPECIFIED  
 Alias Name: CAL000009621  
 Alias Type: EPA Identification Number  
 Alias Name: 71003809  
 Alias Type: Envirostor ID Number

Completed Info:

Completed Area Name: Not reported  
 Completed Sub Area Name: Not reported  
 Completed Document Type: Not reported  
 Completed Date: Not reported  
 Comments: Not reported

Future Area Name: Not reported  
 Future Sub Area Name: Not reported  
 Future Document Type: Not reported  
 Future Due Date: Not reported  
 Schedule Area Name: Not reported  
 Schedule Sub Area Name: Not reported  
 Schedule Document Type: Not reported  
 Schedule Due Date: Not reported  
 Schedule Revised Date: Not reported

SAN DIEGO CO. SAM:

Case Number: H08559-001  
 Agency: DEH Site Assessment & Mitigation  
**Funding: Private - VAP**  
 Facility Type: Soils Only  
 Facility Status: Closed Case  
 Date: 9/12/2007  
 Date Began: Not reported

Case Number: H08559-002  
 Agency: DEH Site Assessment & Mitigation  
**Funding: Private - VAP**  
 Facility Type: Soils Only  
 Facility Status: Closed Case  
 Date: 9/21/2007  
 Date Began: Not reported

MAP FINDINGS  
FOCUS MAP 12

Map ID	Site	Database(s)	EPA ID Number
--------	------	-------------	---------------

79	<b>ESCONDIDO SAND &amp; GRAVEL WORKS 440 N TULIP ST ESCONDIDO, CA</b>	<b>RCRA-SQG FINDS SLIC San Diego Co. HMMD ENVIROSTOR SAN DIEGO CO. SAM</b>	<b>1000338524 CAD982498230</b>
----	-------------------------------------------------------------------------------	------------------------------------------------------------------------------------------------	------------------------------------

RCRA-SQG:

Date form received by agency: 02/05/1990  
 Facility name: ESCONDIDO SAND & GRAVEL WORKS  
 Facility address: 440 N TULIP ST  
 ESCONDIDO, CA 92025  
 EPA ID: CAD982498230  
 Mailing address: P O BOX 1958  
 ESCONDIDO, CA 92025  
 Contact: ENVIRONMENTAL MANAGER  
 Contact address: 440 N TULIP ST  
 ESCONDIDO, CA 92025  
 Contact country: US  
 Contact telephone: (619) 745-3041  
 Contact email: Not reported  
 EPA Region: 09  
 Classification: Small Small Quantity Generator  
 Description: Handler: generates more than 100 and less than 1000 kg of hazardous waste during any calendar month and accumulates less than 6000 kg of hazardous waste at any time; or generates 100 kg or less of hazardous waste during any calendar month, and accumulates more than 1000 kg of hazardous waste at any time

Owner/Operator Summary:

Owner/operator name: BRUCE HAZARD  
 Owner/operator address: NOT REQUIRED  
 NOT REQUIRED, ME 99999  
 Owner/operator country: Not reported  
 Owner/operator telephone: (415) 555-1212  
 Legal status: Private  
 Owner/Operator Type: Owner  
 Owner/Op start date: Not reported  
 Owner/Op end date: Not reported

Owner/operator name: NOT REQUIRED  
 Owner/operator address: NOT REQUIRED  
 NOT REQUIRED, ME 99999  
 Owner/operator country: Not reported  
 Owner/operator telephone: (415) 555-1212  
 Legal status: Private  
 Owner/Operator Type: Operator  
 Owner/Op start date: Not reported  
 Owner/Op end date: Not reported

Handler Activities Summary:

U.S. importer of hazardous waste: No  
 Mixed waste (haz. and radioactive): No  
 Recycler of hazardous waste: No  
 Transporter of hazardous waste: No  
 Treater, storer or disposer of HW: No  
 Underground injection activity: No  
 On-site burner exemption: No

MAP FINDINGS  
FOCUS MAP 12

Map ID	Site	Database(s)	EPA ID Number
--------	------	-------------	---------------

**ESCONDIDO SAND & GRAVEL WORKS (Continued)**

**1000338524**

Furnace exemption:	No
Used oil fuel burner:	No
Used oil processor:	No
User oil refiner:	No
Used oil fuel marketer to burner:	No
Used oil Specification marketer:	No
Used oil transfer facility:	No
Used oil transporter:	No

Violation Status: No violations found

**FINDS:**

Registry ID: 110002832436

**Environmental Interest/Information System**

RCRAInfo is a national information system that supports the Resource Conservation and Recovery Act (RCRA) program through the tracking of events and activities related to facilities that generate, transport, and treat, store, or dispose of hazardous waste. RCRAInfo allows RCRA program staff to track the notification, permit, compliance, and corrective action activities required under RCRA.

**SLIC:**

Region:	STATE
<b>Facility Status:</b>	<b>Completed - Case Closed</b>
Status Date:	06/13/2001
Global Id:	T0608142263
Lead Agency:	SAN DIEGO COUNTY LOP
Lead Agency Case Number:	H23164-001
Latitude:	33.118626
Longitude:	-117.096726
Case Type:	Cleanup Program Site
Case Worker:	Not reported
Local Agency:	Not reported
RB Case Number:	Not reported
File Location:	Local Agency
Potential Media Affected:	Soil
Potential Contaminants of Concern:	Waste Oil / Motor / Hydraulic / Lubricating
Site History:	Not reported

Click here to access the California GeoTracker records for this facility:

Region:	STATE
<b>Facility Status:</b>	<b>Completed - Case Closed</b>
Status Date:	04/19/2002
Global Id:	T0608134566
Lead Agency:	SAN DIEGO COUNTY LOP
Lead Agency Case Number:	H23164-002
Latitude:	33.113257
Longitude:	-117.0900705
Case Type:	Cleanup Program Site
Case Worker:	Not reported
Local Agency:	Not reported
RB Case Number:	Not reported
File Location:	Local Agency

MAP FINDINGS  
FOCUS MAP 12

Map ID Site Database(s) EPA ID Number

---

**ESCONDIDO SAND & GRAVEL WORKS (Continued)**

**1000338524**

Potential Media Affected: Soil  
Potential Contaminants of Concern: Waste Oil / Motor / Hydraulic / Lubricating  
Site History: Not reported

[Click here to access the California GeoTracker records for this facility:](#)

**SAN DIEGO CO. HMMMD:**

Facility Id: 123164  
Business Type: Not reported  
EPA Id Number: Not reported  
APN: 232-080-06-00  
Last HMMMD Inspection: Not reported  
Permit Status: INAC  
Permit Expiration: 04/03/1990  
Facility Owner: DONNA ALLEN  
Facility Address: PO BOX 1958  
Facility City: ESCONDIDO  
Facility State: CA  
Facility Zip: 92033-1958  
UST Owner: Not reported  
Handle Regulated Hazmat: Not reported  
Own Or Operate UST: Not reported  
Subject To APSA: Not reported  
Generate Haz Waste: Y  
Treat Haz Waste: Not reported  
Generate Medical Waste: Not reported

**ENVIROSTOR:**

Facility ID: 37000060  
Status: Refer: 1248 Local Agency  
Status Date: 04/24/2000  
Site Code: Not reported  
Site Type: Evaluation  
Site Type Detailed: Evaluation  
Acres: 0  
NPL: NO  
Regulatory Agencies: SAN DIEGO COUNTY  
Lead Agency: SAN DIEGO COUNTY  
Program Manager: Not reported  
Supervisor: Referred - Not Assigned  
Division Branch: Cleanup Cypress  
Assembly: 75  
Senate: 38  
Special Program: Not reported  
Restricted Use: NO  
Site Mgmt Req: NONE SPECIFIED  
Funding: Not Applicable  
Latitude: 33.11872  
Longitude: -117.0969  
APN: 23236015  
Past Use: NONE SPECIFIED  
Potential COC: NONE SPECIFIED  
Confirmed COC: NONE SPECIFIED  
Potential Description: NONE SPECIFIED  
Alias Name: 23236015  
Alias Type: APN



MAP FINDINGS  
FOCUS MAP 12

Map ID	Site	Database(s)	EPA ID Number
--------	------	-------------	---------------

**ESCONDIDO SAND & GRAVEL WORKS (Continued)**

**1000338524**

Alias Name: 37000060  
 Alias Type: Envirostor ID Number

Completed Info:  
 Completed Area Name: PROJECT WIDE  
 Completed Sub Area Name: Not reported  
 Completed Document Type: SB 1248 Notification  
 Completed Date: 04/24/2000  
 Comments: DTSC is not involved with this project.

Future Area Name: Not reported  
 Future Sub Area Name: Not reported  
 Future Document Type: Not reported  
 Future Due Date: Not reported  
 Schedule Area Name: Not reported  
 Schedule Sub Area Name: Not reported  
 Schedule Document Type: Not reported  
 Schedule Due Date: Not reported  
 Schedule Revised Date: Not reported

SAN DIEGO CO. SAM:  
 Case Number: H23164-001  
 Agency: DEH Site Assessment & Mitigation  
**Funding: Private - VAP**  
 Facility Type: Soils Only  
 Facility Status: Closed Case  
 Date: 6/13/2001  
 Date Began: 4/3/2000

**80** **DESERT GARDENS INC./ESCONDIDO**  
**750 W VALLEY PKWY**  
**ESCONDIDO, CA 92025**

**HIST UST** **U001571407**  
**N/A**

HIST UST:  
 Region: STATE  
 Facility ID: 00000042120  
 Facility Type: Other  
 Other Type: RENTAL  
 Total Tanks: 0003  
 Contact Name: RICHARD T. LYMAN/PRES.  
 Telephone: 6197476300  
 Owner Name: DESERT GARDENS EQUIPMENT RENTA  
 Owner Address: 750 WEST VALLEY PKWY  
 Owner City,St,Zip: ESCONDIDO, CA 92025

Tank Num: 001  
 Container Num: 1  
 Year Installed: Not reported  
 Tank Capacity: 00001000  
 Tank Used for: PRODUCT  
 Type of Fuel: REGULAR  
 Tank Construction: Not reported  
 Leak Detection: None

Tank Num: 002  
 Container Num: 2  
 Year Installed: Not reported  
 Tank Capacity: 00000500

MAP FINDINGS  
FOCUS MAP 12

Map ID Site Database(s) EPA ID Number

**DESERT GARDENS INC./ESCONDIDO (Continued)**

**U001571407**

Tank Used for: PRODUCT  
Type of Fuel: DIESEL  
Tank Construction: Not reported  
Leak Detection: None

Tank Num: 003  
Container Num: 3  
Year Installed: Not reported  
Tank Capacity: 00000300  
Tank Used for: WASTE  
Type of Fuel: WASTE OIL  
Tank Construction: Not reported  
Leak Detection: None

80

**DESERT GARDENS EQUIPMENT RENTA  
750 W VALLEY PY  
ESCONDIDO, CA 92025**

**SWEEPS UST S106925333  
N/A**

SWEEPS UST:

Status: Not reported  
Comp Number: 5531  
Number: Not reported  
Board Of Equalization: 44-022233  
Referral Date: Not reported  
Action Date: Not reported  
Created Date: Not reported  
Owner Tank Id: Not reported  
SWRCB Tank Id: 37-000-005531-000001  
Tank Status: Not reported  
Capacity: 1000  
Active Date: Not reported  
Tank Use: M.V. FUEL  
STG: PRODUCT  
Content: LEADED  
Number Of Tanks: 3

Status: Not reported  
Comp Number: 5531  
Number: Not reported  
Board Of Equalization: 44-022233  
Referral Date: Not reported  
Action Date: Not reported  
Created Date: Not reported  
Owner Tank Id: Not reported  
SWRCB Tank Id: 37-000-005531-000002  
Tank Status: Not reported  
Capacity: 500  
Active Date: Not reported  
Tank Use: M.V. FUEL  
STG: PRODUCT  
Content: OTHER  
Number Of Tanks: Not reported

Status: Not reported  
Comp Number: 5531  
Number: Not reported  
Board Of Equalization: 44-022233  
Referral Date: Not reported

MAP FINDINGS  
FOCUS MAP 12

Map ID	Site	Database(s)	EPA ID Number
--------	------	-------------	---------------

**DESERT GARDENS EQUIPMENT RENTA (Continued)**

**S106925333**

Action Date: Not reported  
 Created Date: Not reported  
 Owner Tank Id: Not reported  
 SWRCB Tank Id: 37-000-005531-000003  
 Tank Status: Not reported  
 Capacity: 300  
 Active Date: Not reported  
 Tank Use: PETROLEUM  
 STG: WASTE  
 Content: Not reported  
 Number Of Tanks: Not reported

**80 MCFADDEN FEED CO.  
675 W GRAND AVE  
ESCONDIDO, CA 92025**

**HIST UST U001571462  
SWEEPS UST N/A**

**HIST UST:**

Region: STATE  
 Facility ID: 00000046702  
 Facility Type: Other  
 Other Type: FEED CO.  
 Total Tanks: 0001  
 Contact Name: SCOTT CASE  
 Telephone: 6197467816  
 Owner Name: DAVID MCFADDEN  
 Owner Address: 1621 TOWELL LN  
 Owner City,St,Zip: ESCONDIDO, CA 92025

Tank Num: 001  
 Container Num: 1  
 Year Installed: Not reported  
 Tank Capacity: 00000500  
 Tank Used for: PRODUCT  
 Type of Fuel: REGULAR  
 Tank Construction: Not reported  
 Leak Detection: Visual

**SWEEPS UST:**

Status: Not reported  
 Comp Number: 20279  
 Number: Not reported  
 Board Of Equalization: Not reported  
 Referral Date: Not reported  
 Action Date: Not reported  
 Created Date: Not reported  
 Owner Tank Id: Not reported  
 SWRCB Tank Id: 37-000-020279-000001  
 Tank Status: Not reported  
 Capacity: 550  
 Active Date: Not reported  
 Tank Use: M.V. FUEL  
 STG: PRODUCT  
 Content: LEADED  
 Number Of Tanks: 1

MAP FINDINGS  
FOCUS MAP 12

Map ID	Site	Database(s)	EPA ID Number
80	<b>ESC CITY POLICE DEPT</b> <b>700 W GRAND AVE</b> <b>ESCONDIDO, CA 92025</b>	<b>UST</b> <b>HIST UST</b> <b>SWEEPS UST</b> <b>San Diego Co. HMMD</b>	<b>U001571422</b> <b>N/A</b>
	<b>UST:</b> Facility ID: H28848 Latitude: 33.11739 Longitude: -117.09 Permitting Agency: SAN DIEGO COUNTY		
	<b>HIST UST:</b> Region: STATE Facility ID: 00000028855 Facility Type: Other Other Type: POLICE DEPT. Total Tanks: 0001 Contact Name: H. WAYNE TURNER Telephone: 6197414773 Owner Name: CITY OF ESCONDIDO Owner Address: 100 VALLEY BLVD. Owner City,St,Zip: ESCONDIDO, CA 92025  Tank Num: 001 Container Num: 005 Year Installed: 1976 Tank Capacity: 00002000 Tank Used for: PRODUCT Type of Fuel: DIESEL Tank Construction: .167 inches Leak Detection: Stock Inventor		
	<b>SWEEPS UST:</b> Status: Active Comp Number: 28848 Number: 9 Board Of Equalization: 44-022028 Referral Date: Not reported Action Date: 06-26-92 Created Date: 02-29-88 Owner Tank Id: Not reported SWRCB Tank Id: 37-000-028848-000001 Tank Status: A Capacity: 2000 Active Date: Not reported Tank Use: M.V. FUEL STG: P Content: OTHER Number Of Tanks: 1		
	<b>SAN DIEGO CO. HMMD:</b> Facility Id: 128848 Business Type: 6HK23 EPA Id Number: CAL000024722 APN: 232-100-16-00 Last HMMD Inspection: 01/27/2010 Permit Status: INAC Permit Expiration: 06/30/2010		

MAP FINDINGS  
FOCUS MAP 12

Map ID Site Database(s) EPA ID Number

**ESC CITY POLICE DEPT (Continued)**

**U001571422**

Facility Owner: ESC CITY-RISK MANAGEMENT  
 Facility Address: 201 N BROADWAY  
 Facility City: ESCONDIDO  
 Facility State: CA  
 Facility Zip: 92025-2798  
 UST Owner: ESC CITY-RISK MANAGEMENT  
 Handle Regulated Hazmat: Y  
 Own Or Operate UST: Y  
 Subject To APSA: Not reported  
 Generate Haz Waste: Not reported  
 Treat Haz Waste: Not reported  
 Generate Medical Waste: Not reported

UST:

UST Name: UNDERGROUND TANK 128848 T001  
 Last Update: 2012-11-02 14:17:38  
 Permit Number: 128848  
 Tank Type: OTHER  
 Additional Id: RT1118 DIESEL, RT2538, RT4190  
 Capacity Gallons: 2000  
 UST Contents: DIESEL  
 Other Content Info: DIESEL  
 Reg Status: REMOVED  
 Remove Close Date: 2010-10-14 00:00:00  
 Year Installed: Not reported  
 Pipe Type: DOUBLE WALL  
 Delivery System: SUCTION  
 Monitor Code: 99  
 UST Monitor Method: SW TANK SW PIPING -SAFE SUCTION W/CONTINOUS AUDIBLE & VISUAL ALARM ON THIS EMERG GENERATOR

Violations Inactive Permits:

Facility Id: 128848  
 Update Date: 11/02/2012  
 Inspection Date: 08/23/2004  
 Violation Code: 6HV3105  
 Violation: NO CURRENT FINANCIAL RESPONSIBILITY  
 Violation Citation: Current evidence of financial responsibility not available.  
 25292.2(a), 25299.33; 2809  
 Activity: Inactive Permit

Facility Id: 128848  
 Update Date: 11/02/2012  
 Inspection Date: 08/23/2004  
 Violation Code: 6HV3107  
 Violation: MONITORING PROCEDURES NOT AVAIL/TO HMD  
 Violation Citation: Monitoring procedures not available/complete/submitted to HMD 2632(b)&  
 (d), 2634(d), 2641(h), 2711(a)(9)  
 Activity: Inactive Permit

Facility Id: 128848  
 Update Date: 11/02/2012  
 Inspection Date: 02/13/2008  
 Violation Code: 6HV3105  
 Violation: NO CURRENT FINANCIAL RESPONSIBILITY  
 Violation Citation: Current evidence of financial responsibility not available.  
 25292.2(a), 25299.33; 2809

MAP FINDINGS  
FOCUS MAP 12

Map ID	Site	Database(s)	EPA ID Number
--------	------	-------------	---------------

**ESC CITY POLICE DEPT (Continued)**

**U001571422**

Activity:	Inactive Permit
Facility Id:	128848
Update Date:	11/02/2012
Inspection Date:	02/13/2008
Violation Code:	6HV3102
Violation:	OPER. PERMIT NOT CURRENT/ONSITE
Violation Citation:	Current Operating Permit not available at facility. 25284(a), 25286(a); 2712(i); 68.1003
Activity:	Inactive Permit
Facility Id:	128848
Update Date:	11/02/2012
Inspection Date:	08/13/2003
Violation Code:	6HV3103
Violation:	NO UST PLAN CHECK PERMIT OBTAINED
Violation Citation:	UST repair/modify/closure permit not obtained .68.1004, 68.1005, 68.1009.5
Activity:	Inactive Permit
Facility Id:	128848
Update Date:	11/02/2012
Inspection Date:	02/02/2006
Violation Code:	6HV3415
Violation:	NO DAILY MONITOR CHECKS/NO RECORDS
Violation Citation:	DOUBLE WALLED PRESSURIZED PIPING:OPTION 3: Emergency Generators without line leak detectors: Monitoring system not checked daily or log (record) of daily checks not available. 2636(f)(6)
Activity:	Inactive Permit
Facility Id:	128848
Update Date:	11/02/2012
Inspection Date:	02/13/2008
Violation Code:	6HV3115
Violation:	NO 2NDARY CONTAINMT. TEST/REPAIRS
Violation Citation:	Secondary containment testing not completed (passed) for all components &/or repairs to secondary containment components not completed. 25284.1, 25291(a)(2); 2637
Activity:	Inactive Permit
Facility Id:	128848
Update Date:	11/02/2012
Inspection Date:	01/27/2010
Violation Code:	6HV3262
Violation:	SEC CONT PIPING DRAINAGE OBSTRUCTED
Violation Citation:	Secondary containment piping obstructed preventing drainage to sump. 2632
Activity:	Inactive Permit
Facility Id:	128848
Update Date:	11/02/2012
Inspection Date:	01/27/2010
Violation Code:	6HV3193
Violation:	NO TRAINING/RECORD INCOMPLETE-NOT ONSITE
Violation Citation:	Facility employee(s) are not trained, training records are incomplete, and/or not onsite. 2715(f)
Activity:	Inactive Permit

MAP FINDINGS  
FOCUS MAP 12

Map ID	Site	Database(s)	EPA ID Number
--------	------	-------------	---------------

80	<b>FORMER ESCONDIDO POLICE ADMIN BLDG 700 WEST GRAND AVENUE ESCONDIDO, CA 92025</b>	LUST	S110711899 N/A
----	---------------------------------------------------------------------------------------------	------	-------------------

LUST:

Region:	STATE
Global Id:	T10000002784
Latitude:	33.1179551088364
Longitude:	-117.090300321579
Case Type:	LUST Cleanup Site
Status:	Open - Site Assessment
Status Date:	01/21/2011
Lead Agency:	SAN DIEGO COUNTY LOP
Case Worker:	EP
Local Agency:	SAN DIEGO COUNTY LOP
RB Case Number:	Not reported
LOC Case Number:	H28848-001
File Location:	Not reported
Potential Media Affect:	Not reported
Potential Contaminants of Concern:	Diesel
Site History:	New LOP Case. This section will be updated as data is received.

[Click here to access the California GeoTracker records for this facility:](#)

Contact:

Global Id:	T10000002784
Contact Type:	Local Agency Caseworker
Contact Name:	ED PAREDES
Organization Name:	SAN DIEGO COUNTY LOP
Address:	P.O. Box 129261
City:	SAN DIEGO
Email:	ed.paredes@sdcounty.ca.gov
Phone Number:	8585056806

Status History:

Global Id:	T10000002784
Status:	Open - Case Begin Date
Status Date:	01/21/2011
Global Id:	T10000002784
Status:	Open - Site Assessment
Status Date:	01/21/2011

Regulatory Activities:

Global Id:	T10000002784
Action Type:	ENFORCEMENT
Date:	02/07/2012
Action:	Technical Correspondence / Assistance / Other
Global Id:	T10000002784
Action Type:	ENFORCEMENT
Date:	08/23/2011
Action:	Technical Correspondence / Assistance / Other
Global Id:	T10000002784
Action Type:	ENFORCEMENT
Date:	08/08/2013
Action:	Technical Correspondence / Assistance / Other

MAP FINDINGS  
FOCUS MAP 12

Map ID	Site	Database(s)	EPA ID Number
	<b>FORMER ESCONDIDO POLICE ADMIN BLDG (Continued)</b>		<b>S110711899</b>
	Global Id: T10000002784 Action Type: Other Date: 01/01/1950 Action: Leak Reported		
	Global Id: T10000002784 Action Type: ENFORCEMENT Date: 02/18/2011 Action: Unauthorized Release Form		
	Global Id: T10000002784 Action Type: RESPONSE Date: 06/22/2011 Action: Soil and Water Investigation Workplan - Regulator Responded		
	Global Id: T10000002784 Action Type: RESPONSE Date: 11/28/2011 Action: Site Assessment Report - Regulator Responded		
	Global Id: T10000002784 Action Type: RESPONSE Date: 04/07/2012 Action: Soil and Water Investigation Workplan - Regulator Responded		
	Global Id: T10000002784 Action Type: ENFORCEMENT Date: 06/26/2012 Action: Technical Correspondence / Assistance / Other		
	Global Id: T10000002784 Action Type: RESPONSE Date: 11/05/2012 Action: Site Assessment Report - Regulator Responded		
	Global Id: T10000002784 Action Type: RESPONSE Date: 04/30/2013 Action: Monitoring Report - Quarterly		
	Global Id: T10000002784 Action Type: RESPONSE Date: 07/30/2013 Action: Monitoring Report - Quarterly		
	Global Id: T10000002784 Action Type: RESPONSE Date: 01/30/2013 Action: Monitoring Report - Quarterly		
	Global Id: T10000002784 Action Type: ENFORCEMENT Date: 01/21/2011 Action: Notice of Responsibility		



MAP FINDINGS  
FOCUS MAP 12

Map ID	Site	Database(s)	EPA ID Number
81	<b>CSI TECHNOLOGIES 220 N TULIP ST ESCONDIDO, CA 92025</b>	<b>CERC-NFRAP PRP</b>	<b>1003878700 CAD980882849</b>

CERC-NFRAP:  
 Site ID: 0902113  
 Federal Facility: Not a Federal Facility  
 NPL Status: Not on the NPL  
 Non NPL Status: NFRAP-Site does not qualify for the NPL based on existing information

CERCLIS-NFRAP Site Contact Details:  
 Contact Sequence ID: 13290016.00000  
 Person ID: 13003854.00000  
  
 Contact Sequence ID: 13295611.00000  
 Person ID: 13003858.00000  
  
 Contact Sequence ID: 13301469.00000  
 Person ID: 13004003.00000

CERCLIS-NFRAP Site Alias Name(s):  
 Alias Name: CAPACITOR SPECIALISTS  
 Alias Address: 220 N TULIP ST  
 ESCONDIDO, CA 92025  
  
 Alias Name: CSI ESCONDIDO  
 Alias Address: Not reported  
 CA  
  
 Alias Name: CSI CAPACITORS  
 Alias Address: Not reported  
 CA  
  
 Alias Name: ATI INDUSTRIES  
 Alias Address: Not reported  
 CA  
  
 Alias Name: HAROLD DELLETT CSI SITE  
 Alias Address: Not reported  
 CA

CERCLIS-NFRAP Assessment History:  
 Action: DISCOVERY  
 Date Started: / /  
 Date Completed: 06/01/80  
 Priority Level: Not reported  
  
 Action: SITE INSPECTION  
 Date Started: / /  
 Date Completed: 09/01/84  
 Priority Level: Higher priority for further assessment  
  
 Action: PRELIMINARY ASSESSMENT  
 Date Started: / /  
 Date Completed: 09/01/84  
 Priority Level: Higher priority for further assessment  
  
 Action: UNILATERAL ADMIN ORDER

MAP FINDINGS  
FOCUS MAP 12

Map ID	Site	Database(s)	EPA ID Number
--------	------	-------------	---------------

**CSI TECHNOLOGIES (Continued)**

**1003878700**

Date Started:	/ /
Date Completed:	01/08/85
Priority Level:	Not reported
Action:	POTENTIALLY RESPONSIBLE PARTY REMOVAL
Date Started:	03/15/85
Date Completed:	12/15/87
Priority Level:	Cleaned up
Action:	PREPARATION OF COST DOCUMENT PACKAGE
Date Started:	09/22/86
Date Completed:	06/15/87
Priority Level:	Not reported
Action:	REMOVAL
Date Started:	09/13/84
Date Completed:	03/15/85
Priority Level:	Stabilized
Action:	SITE INSPECTION
Date Started:	/ /
Date Completed:	10/15/86
Priority Level:	NFRAP-Site does not qualify for the NPL based on existing information
Action:	COST RECOVERY NEGOTIATIONS
Date Started:	07/01/87
Date Completed:	01/19/88
Priority Level:	Not reported
Action:	ADMINISTRATIVE/VOLUNTARY COST RECOVERY
Date Started:	/ /
Date Completed:	01/19/88
Priority Level:	Not reported
Action:	ARCHIVE SITE
Date Started:	/ /
Date Completed:	01/23/96
Priority Level:	Not reported
Action:	ADMINISTRATIVE RECORDS
Date Started:	11/24/87
Date Completed:	11/24/87
Priority Level:	Admin Record Compiled for a Removal Event
Action:	Notice Letters Issued
Date Started:	/ /
Date Completed:	08/30/84
Priority Level:	Not reported
Action:	UNILATERAL ADMIN ORDER
Date Started:	/ /
Date Completed:	08/30/84
Priority Level:	Not reported
Action:	NON-NATIONAL PRIORITIES LIST POTENTIALLY RESPONSIBLE PARTY SEARCH
Date Started:	/ /
Date Completed:	08/30/84

MAP FINDINGS  
FOCUS MAP 12

Map ID	Site	Database(s)	EPA ID Number
	<b>CSI TECHNOLOGIES (Continued)</b>		<b>1003878700</b>
	Priority Level: Search Complete, Viable PRPs		
	PRP name: ATI INDUSTRIES CSI TECHNOLOGIES, INC. DELLETT, HAROLD		
<b>82</b>	<b>805 S ESCONDIDO BLVD ESCONDIDO, CA 92025</b>	<b>EDR US Hist Auto Stat</b>	<b>1015641197 N/A</b>
	EDR Historical Auto Stations:		
	Name: CHEVRON STATIONS ESCONDIDO		
	Year: 1999		
	Address: 805 S ESCONDIDO BLVD		
<b>82</b>	<b>902 S ESCONDIDO BLVD ESCONDIDO, CA 92025</b>	<b>EDR US Hist Auto Stat</b>	<b>1015668541 N/A</b>
	EDR Historical Auto Stations:		
	Name: OLYMPIC MOTORS		
	Year: 2005		
	Address: 902 S ESCONDIDO BLVD		
	Name: OLYMPIC MOTORS		
	Year: 2006		
	Address: 902 S ESCONDIDO BLVD		
<b>82</b>	<b>336 W 9TH AVE ESCONDIDO, CA 92025</b>	<b>EDR US Hist Auto Stat</b>	<b>1015434278 N/A</b>
	EDR Historical Auto Stations:		
	Name: 9TH AVENUE AUTO SERVICE		
	Year: 1999		
	Address: 336 W 9TH AVE		
	Name: 9TH AVENUE AUTO SERVICE		
	Year: 2000		
	Address: 336 W 9TH AVE		
	Name: 9TH AVE AUTO SERVICE		
	Year: 2001		
	Address: 336 W 9TH AVE		
	Name: 9TH AVENUE AUTO SERVICE		
	Year: 2002		
	Address: 336 W 9TH AVE		
	Name: 9TH AVENUE AUTO SERVICE		
	Year: 2007		
	Address: 336 W 9TH AVE		
	Name: 9TH AVENUE AUTO SERVICE		
	Year: 2008		

MAP FINDINGS  
FOCUS MAP 12

Map ID Site Database(s) EPA ID Number

(Continued)

1015434278

Address: 336 W 9TH AVE  
Name: 9TH AVENUE AUTO SERVICE  
Year: 2009  
Address: 336 W 9TH AVE  
Name: 9TH AVENUE AUTO SVC  
Year: 2010  
Address: 336 W 9TH AVE  
Name: NINTH AVENUE AUTO SERVICE  
Year: 2011  
Address: 336 W 9TH AVE  
Name: NINTH AVENUE AUTO SERVICE  
Year: 2012  
Address: 336 W 9TH AVE

82

EDR US Hist Auto Stat 1015680400  
N/A

940 S ESCONDIDO BLVD  
ESCONDIDO, CA 92025

EDR Historical Auto Stations:

Name: NAVARROS AUTO REPAIR  
Year: 2002  
Address: 940 S ESCONDIDO BLVD  
Name: NAVARROS AUTO REPAIR  
Year: 2003  
Address: 940 S ESCONDIDO BLVD  
Name: NAVARROS AUTO REPAIR  
Year: 2004  
Address: 940 S ESCONDIDO BLVD  
Name: NAVARROS AUTO REPAIR  
Year: 2007  
Address: 940 S ESCONDIDO BLVD  
Name: NAVARROS AUTO REPAIR  
Year: 2008  
Address: 940 S ESCONDIDO BLVD  
Name: NAVARROS AUTO REPAIR  
Year: 2009  
Address: 940 S ESCONDIDO BLVD  
Name: NAVARROS AUTO REPAIR  
Year: 2010  
Address: 940 S ESCONDIDO BLVD  
Name: NAVARROS AUTO REPAIR  
Year: 2011  
Address: 940 S ESCONDIDO BLVD  
Name: NAVARROS AUTO REPAIR  
Year: 2012  
Address: 940 S ESCONDIDO BLVD

MAP FINDINGS  
FOCUS MAP 12

Map ID	Site	Database(s)	EPA ID Number
82	<b>363 W 10TH AVE ESCONDIDO, CA 92025</b>  EDR Historical Cleaners: Name: ALL CARPET CLEANING Year: 2006 Address: 363 W 10TH AVE	EDR US Hist Cleaners	1015049702 N/A
83	<b>RICK'S CONCRETE CONSTRUCTION 546 S REDWOOD ST ESCONDIDO, CA 92025</b>  AST: Owner: RICK MATTHEWS Total Gallons: 1600 Certified Unified Program Agencies: San Diego	AST	A100346079 N/A
83	<b>UNIVERSITY FINANCIAL 546 REDWOOD ST S ESCONDIDO, CA 92025</b>  LUST REG 9: Region: 9 Status: Case Closed Case Number: 9UT1091 Local Case: H20315-001 Substance: Gasoline Qty Leaked: Not reported Abate Method: Not reported Local Agency: San Diego How Found: Tank Closure How Stopped: Close Tank Source: Unknown Cause: Unknown Lead Agency: Local Agency Case Type: Aquifer affected Date Found: 12/05/1988 Date Stopped: 12/05/1988 Confirm Date: 12/04/1988 Submit Workplan: Not reported Prelim Assess: / / Desc Pollution: Not reported Remed Plan: / / Remed Action: Not reported Began Monitor: Not reported Release Date: 12/09/1988 Enforce Date: Not reported Closed Date: 6/1/89 Enforce Type: Not reported Pilot Program: LOP Basin Number: 904.62 GW Depth: >41' Beneficial Use: Not reported NPDES Number: Not reported Priority: Low priority. Priority ranking can change over time. File Dispn: File discarded, case closed Interim Remedial Actions: Yes	LUST	S102439663 N/A

MAP FINDINGS  
FOCUS MAP 12

Map ID	Site	Database(s)	EPA ID Number
--------	------	-------------	---------------

**UNIVERSITY FINANCIAL (Continued)**

**S102439663**

Cleanup and Abatement order Number: Not reported  
Waste Discharge Requirement Number: Not reported

**83**

**RICK'S CONCRETE CONSTRUCTION  
546 REDWOOD ST  
ESCONDIDO, CA 92025**

**HIST CORTESE  
LUST  
SWEEPS UST  
San Diego Co. HMMD  
SAN DIEGO CO. SAM**

**S104749430  
N/A**

**HIST CORTESE:**

Region: CORTESE  
Facility County Code: 37  
Reg By: LTNKA  
Reg Id: 9UT1091

**LUST:**

Region: STATE  
Global Id: T0607300101  
Latitude: 33.1134879  
Longitude: -117.08633  
Case Type: LUST Cleanup Site  
Status: Completed - Case Closed  
Status Date: 06/01/1989  
Lead Agency: SAN DIEGO COUNTY LOP  
Case Worker: Not reported  
Local Agency: Not reported  
RB Case Number: 9UT1091  
LOC Case Number: H20315-001  
File Location: Local Agency  
Potential Media Affect: Soil  
Potential Contaminants of Concern: Gasoline  
Site History: Not reported

Click here to access the California GeoTracker records for this facility:

**Status History:**

Global Id: T0607300101  
Status: Completed - Case Closed  
Status Date: 06/01/1989

Global Id: T0607300101  
Status: Open - Case Begin Date  
Status Date: 12/04/1988

**Regulatory Activities:**

Global Id: T0607300101  
Action Type: Other  
Date: 01/01/1950  
Action: Leak Began

Global Id: T0607300101  
Action Type: Other  
Date: 01/01/1950  
Action: Leak Stopped

Global Id: T0607300101  
Action Type: Other

MAP FINDINGS  
FOCUS MAP 12

Map ID      Site      Database(s)      EPA ID Number

---

**RICK'S CONCRETE CONSTRUCTION (Continued)**

**S104749430**

Date: 01/01/1950  
Action: Leak Discovery  
  
Global Id: T0607300101  
Action Type: Other  
Date: 01/01/1950  
Action: Leak Reported

**SWEEPS UST:**

Status: Not reported  
Comp Number: 20315  
Number: Not reported  
Board Of Equalization: 44-023173  
Referral Date: Not reported  
Action Date: Not reported  
Created Date: Not reported  
Owner Tank Id: Not reported  
SWRCB Tank Id: 37-000-020315-000001  
Tank Status: Not reported  
Capacity: 2000  
Active Date: Not reported  
Tank Use: M.V. FUEL  
STG: PRODUCT  
Content: REG UNLEADED  
Number Of Tanks: 1

Status: Active  
Comp Number: 20315  
Number: 9  
Board Of Equalization: 44-023173  
Referral Date: Not reported  
Action Date: 06-26-92  
Created Date: 02-29-88  
Owner Tank Id: Not reported  
SWRCB Tank Id: Not reported  
Tank Status: Not reported  
Capacity: Not reported  
Active Date: Not reported  
Tank Use: Not reported  
STG: Not reported  
Content: Not reported  
Number Of Tanks: Not reported

**SAN DIEGO CO. HMMD:**

Facility Id: 120315  
Business Type: 6HK70  
EPA Id Number: CAL000254573  
APN: 233-192-11-00  
Last HMMD Inspection: 05/21/2010  
Permit Status: EXPR  
Permit Expiration: 08/31/2012  
Facility Owner: RICK MATTHEWS  
Facility Address: 546 S REDWOOD ST  
Facility City: ESCONDIDO  
Facility State: CA

MAP FINDINGS  
FOCUS MAP 12

Map ID Site Database(s) EPA ID Number

**RICK'S CONCRETE CONSTRUCTION (Continued)**

**S104749430**

Facility Zip: 92025-4026  
 UST Owner: UNIVERSITY MECHANICAL  
 Handle Regulated Hazmat: Y  
 Own Or Operate UST: Not reported  
 Subject To APSA: Not reported  
 Generate Haz Waste: Y  
 Treat Haz Waste: Not reported  
 Generate Medical Waste: Not reported

UST:

UST Name: UNDERGROUND TANK 120315 T001  
 Last Update: 2012-11-02 14:17:38  
 Permit Number: 120315  
 Tank Type: SINGLE WALL  
 Additional Id: 1-NT0043  
 Capacity Gallons: 2000  
 UST Contents: REGULAR UNLEADED  
 Other Content Info: REGULAR UNLEADED  
 Reg Status: REMOVED  
 Remove Close Date: 1988-11-15 00:00:00  
 Year Installed: 1970-01-01 00:00:00  
 Pipe Type: Not reported  
 Delivery System: Not reported  
 Monitor Code: 90  
 UST Monitor Method: NO MONITORING ALTERNATIVE SELECTED. VERIFY AND ENTER MONITORING ALTERNATIVE DURING INSPECTION.

Active Permits:

Facility Id: 120315  
 Update Date: 11/02/2012  
 Case Number: 124-38-9  
 Name: CARBON DIOXIDE  
 Other Information: Not reported  
 Material Waste: Material  
 Hazardous Categories 1: PRESSURE RELEASE  
 Hazardous Categories 2: ACUTE

Facility Id: 120315  
 Update Date: 11/02/2012  
 Case Number: Not reported  
 Name: WASTE 213 HYDROCARBON SOLVENTS  
 Other Information: PARTS WASHER  
 Material Waste: Waste  
 Hazardous Categories 1: Not reported  
 Hazardous Categories 2: Not reported

Facility Id: 120315  
 Update Date: 11/02/2012  
 Case Number: Not reported  
 Name: WASTE 222 OIL/WATER SEPARATION SLUDGE  
 Other Information: OILY WATER  
 Material Waste: Waste  
 Hazardous Categories 1: Not reported  
 Hazardous Categories 2: Not reported

Facility Id: 120315  
 Update Date: 11/02/2012



MAP FINDINGS  
FOCUS MAP 12

Map ID      Site      Database(s)      EPA ID Number

---

**RICK'S CONCRETE CONSTRUCTION (Continued)**

**S104749430**

Case Number: 7782-44-7  
Name: OXYGEN  
Other Information: OXYGEN  
Material Waste: Material  
Hazardous Categories 1: FIRE  
Hazardous Categories 2: Not reported

Facility Id: 120315  
Update Date: 11/02/2012  
Case Number: 74-86-2  
Name: ACETYLENE  
Other Information: ACETYLENE  
Material Waste: Material  
Hazardous Categories 1: FIRE  
Hazardous Categories 2: Not reported

Facility Id: 120315  
Update Date: 11/02/2012  
Case Number: Not reported  
Name: WASTE 888 USED OIL FILTERS  
Other Information: USED OIL FILTERS  
Material Waste: Waste  
Hazardous Categories 1: Not reported  
Hazardous Categories 2: Not reported

Facility Id: 120315  
Update Date: 11/02/2012  
Case Number: 9016-45-9  
Name: ETHYLENEOXY 20%: ZEP SOAP  
Other Information: Not reported  
Material Waste: Material  
Hazardous Categories 1: CHRONIC  
Hazardous Categories 2: Not reported

Facility Id: 120315  
Update Date: 11/02/2012  
Case Number: 7440-37-1  
Name: ARGON GAS  
Other Information: MIG MIX - AR 75% CO2 25%  
Material Waste: Material  
Hazardous Categories 1: PRESSURE RELEASE  
Hazardous Categories 2: Not reported

Facility Id: 120315  
Update Date: 11/02/2012  
Case Number: 7727-37-9  
Name: NITROGEN; COMPRESSED GAS  
Other Information: Not reported  
Material Waste: Material  
Hazardous Categories 1: PRESSURE RELEASE  
Hazardous Categories 2: Not reported

Facility Id: 120315  
Update Date: 11/02/2012  
Case Number: 8002-05-9  
Name: OIL, LUBRICATING; MOTOR OIL (2-200 GAL. TANKS)  
Other Information: Not reported

MAP FINDINGS  
FOCUS MAP 12

Map ID	Site	Database(s)	EPA ID Number
--------	------	-------------	---------------

**RICK'S CONCRETE CONSTRUCTION (Continued)**

**S104749430**

Material Waste: Material  
 Hazardous Categories 1: FIRE  
 Hazardous Categories 2: Not reported

Facility Id: 120315  
 Update Date: 11/02/2012  
 Case Number: Not reported  
 Name: WASTE 221 WASTE OIL & MIXED OIL  
 Other Information: USED OIL  
 Material Waste: Waste  
 Hazardous Categories 1: Not reported  
 Hazardous Categories 2: Not reported

**SAN DIEGO CO. SAM:**

Case Number: H20315-001  
 Agency: DEH Site Assessment & Mitigation  
**Funding: LOP - Federal Fund**  
 Facility Type: Soils Only  
 Facility Status: Closed Case  
 Date: 6/1/1989  
 Date Began: 12/4/1988

84

**527 W 8TH AVE  
 ESCONDIDO, CA 92025**

**EDR US Hist Auto Stat 1015540814  
 N/A**

**EDR Historical Auto Stations:**

Name: J & F SERVICES & REPAIRS  
 Year: 2006  
 Address: 527 W 8TH AVE

84

**MOBILE SERVICE STA #08-231  
 450 W 9TH ST  
 ESCONDIDO, CA**

**RCRA-SQG 1000254231  
 FINDS CAD981167679**

**RCRA-SQG:**

Date form received by agency: 09/01/1996  
 Facility name: MOBILE SERVICE STA #08-231  
 Facility address: 450 W 9TH ST  
 ESCONDIDO, CA 92025  
 EPA ID: CAD981167679  
 Mailing address: 4419 N SCOTTSDALE STE 206  
 SCOTTSDALE, AZ 85251  
 Contact: Not reported  
 Contact address: Not reported  
 Not reported  
 Contact country: Not reported  
 Contact telephone: Not reported  
 Contact email: Not reported  
 EPA Region: 09  
 Classification: Small Small Quantity Generator  
 Description: Handler: generates more than 100 and less than 1000 kg of hazardous waste during any calendar month and accumulates less than 6000 kg of hazardous waste at any time; or generates 100 kg or less of hazardous waste during any calendar month, and accumulates more than 1000 kg of

MAP FINDINGS  
FOCUS MAP 12

Map ID Site Database(s) EPA ID Number

**MOBILE SERVICE STA #08-231 (Continued)**

**1000254231**

hazardous waste at any time

Owner/Operator Summary:

Owner/operator name: NOT REQUIRED  
Owner/operator address: NOT REQUIRED  
NOT REQUIRED, ME 99999  
Owner/operator country: Not reported  
Owner/operator telephone: (415) 555-1212  
Legal status: Private  
Owner/Operator Type: Operator  
Owner/Op start date: Not reported  
Owner/Op end date: Not reported

Owner/operator name: MOBIL OIL CORP  
Owner/operator address: NOT REQUIRED  
NOT REQUIRED, ME 99999  
Owner/operator country: Not reported  
Owner/operator telephone: (415) 555-1212  
Legal status: Private  
Owner/Operator Type: Owner  
Owner/Op start date: Not reported  
Owner/Op end date: Not reported

Handler Activities Summary:

U.S. importer of hazardous waste: No  
Mixed waste (haz. and radioactive): No  
Recycler of hazardous waste: No  
Transporter of hazardous waste: No  
Treater, storer or disposer of HW: No  
Underground injection activity: No  
On-site burner exemption: No  
Furnace exemption: No  
Used oil fuel burner: No  
Used oil processor: No  
User oil refiner: No  
Used oil fuel marketer to burner: No  
Used oil Specification marketer: No  
Used oil transfer facility: No  
Used oil transporter: No

Historical Generators:

Date form received by agency: 10/12/1985  
Facility name: MOBILE SERVICE STA #08-231  
Classification: Large Quantity Generator

Violation Status: No violations found

FINDS:

Registry ID: 110002680420

Environmental Interest/Information System

RCRAInfo is a national information system that supports the Resource Conservation and Recovery Act (RCRA) program through the tracking of events and activities related to facilities that generate, transport, and treat, store, or dispose of hazardous waste. RCRAInfo allows RCRA

MAP FINDINGS  
FOCUS MAP 12

Map ID	Site	Database(s)	EPA ID Number
	<b>MOBILE SERVICE STA #08-231 (Continued)</b>		<b>1000254231</b>
	program staff to track the notification, permit, compliance, and corrective action activities required under RCRA.		
<b>84</b>	<b>MOBIL SERVICE STATION #08 450 9TH ESCONDIDO, CA 92025</b>	<b>HIST CORTESE</b>	<b>S101301671 N/A</b>
	HIST CORTESE: Region: CORTESE Facility County Code: 37 Reg By: LTNKA Reg Id: 9UT287		
<b>84</b>	<b>FORMER MOBIL STATION #18-231 450 9TH AVE W ESCONDIDO, CA 92025</b>	<b>LUST</b>	<b>S104539593 N/A</b>
	LUST REG 9: Region: 9 Status: Case Closed Case Number: 9UT287 Local Case: H05428-001 Substance: Gasoline Qty Leaked: 3961 Abate Method: FPED Local Agency: San Diego How Found: Tank Closure How Stopped: New Tank Source: Tank Cause: Corrosion Lead Agency: Local Agency Case Type: Aquifer affected Date Found: 10/08/1985 Date Stopped: 10/02/1985 Confirm Date: 10/02/1985 Submit Workplan: Not reported Prelim Assess: 12/01/1985 Desc Pollution: Not reported Remed Plan: / / Remed Action: 5/4/98 Began Monitor: Not reported Release Date: 10/08/1985 Enforce Date: Not reported Closed Date: 12/15/99 Enforce Type: Not reported Pilot Program: LOP Basin Number: 805.20 GW Depth: 3 Beneficial Use: MUNBU NPDES Number: Not reported Priority: 1B File Dispn: Not reported Interim Remedial Actions: Yes Cleanup and Abatement order Number: Not reported Waste Discharge Requirement Number: Not reported		

MAP FINDINGS  
FOCUS MAP 12

Map ID	Site	Database(s)	EPA ID Number
84	<b>ESCONDIDO MOBIL (08-231)</b> <b>450 W 9TH AVE</b> <b>ESCONDIDO, CA 92025</b>	<b>SWEEPS UST</b>	<b>S100727021</b> <b>N/A</b>
	SWEEPS UST: Status: Not reported Comp Number: 5428 Number: Not reported Board Of Equalization: 44-000400 Referral Date: Not reported Action Date: Not reported Created Date: Not reported Owner Tank Id: Not reported SWRCB Tank Id: 37-000-005428-000001 Tank Status: Not reported Capacity: 10000 Active Date: Not reported Tank Use: M.V. FUEL STG: PRODUCT Content: REG UNLEADED Number Of Tanks: 4		
	Status: Not reported Comp Number: 5428 Number: Not reported Board Of Equalization: 44-000400 Referral Date: Not reported Action Date: Not reported Created Date: Not reported Owner Tank Id: Not reported SWRCB Tank Id: 37-000-005428-000002 Tank Status: Not reported Capacity: 8000 Active Date: Not reported Tank Use: M.V. FUEL STG: PRODUCT Content: LEADED Number Of Tanks: Not reported		
	Status: Not reported Comp Number: 5428 Number: Not reported Board Of Equalization: 44-000400 Referral Date: Not reported Action Date: Not reported Created Date: Not reported Owner Tank Id: Not reported SWRCB Tank Id: 37-000-005428-000003 Tank Status: Not reported Capacity: 6000 Active Date: Not reported Tank Use: M.V. FUEL STG: PRODUCT Content: LEADED Number Of Tanks: Not reported		
	Status: Not reported Comp Number: 5428 Number: Not reported		

MAP FINDINGS  
FOCUS MAP 12

Map ID	Site	Database(s)	EPA ID Number
--------	------	-------------	---------------

**ESCONDIDO MOBIL (08-231) (Continued)**

**S100727021**

Board Of Equalization: 44-000400  
 Referral Date: Not reported  
 Action Date: Not reported  
 Created Date: Not reported  
 Owner Tank Id: Not reported  
 SWRCB Tank Id: 37-000-005428-000004  
 Tank Status: Not reported  
 Capacity: 280  
 Active Date: Not reported  
 Tank Use: PETROLEUM  
 STG: WASTE  
 Content: Not reported  
 Number Of Tanks: Not reported

Status: Active  
 Comp Number: 5428  
 Number: 9  
 Board Of Equalization: 44-000400  
 Referral Date: Not reported  
 Action Date: 06-26-92  
 Created Date: 02-29-88  
 Owner Tank Id: Not reported  
 SWRCB Tank Id: 37-000-005428-000005  
 Tank Status: A  
 Capacity: 10000  
 Active Date: Not reported  
 Tank Use: M.V. FUEL  
 STG: P  
 Content: REG UNLEADED  
 Number Of Tanks: 4

Status: Active  
 Comp Number: 5428  
 Number: 9  
 Board Of Equalization: 44-000400  
 Referral Date: Not reported  
 Action Date: 06-26-92  
 Created Date: 02-29-88  
 Owner Tank Id: Not reported  
 SWRCB Tank Id: 37-000-005428-000006  
 Tank Status: A  
 Capacity: 8000  
 Active Date: Not reported  
 Tank Use: M.V. FUEL  
 STG: P  
 Content: REG UNLEADED  
 Number Of Tanks: Not reported

Status: Active  
 Comp Number: 5428  
 Number: 9  
 Board Of Equalization: 44-000400  
 Referral Date: Not reported  
 Action Date: 06-26-92  
 Created Date: 02-29-88  
 Owner Tank Id: Not reported  
 SWRCB Tank Id: 37-000-005428-000007

MAP FINDINGS  
FOCUS MAP 12

Map ID	Site	Database(s)	EPA ID Number
--------	------	-------------	---------------

**ESCONDIDO MOBIL (08-231) (Continued)**

**S100727021**

Tank Status: A  
Capacity: 8000  
Active Date: Not reported  
Tank Use: M.V. FUEL  
STG: P  
Content: REG UNLEADED  
Number Of Tanks: Not reported

Status: Active  
Comp Number: 5428  
Number: 9  
Board Of Equalization: 44-000400  
Referral Date: Not reported  
Action Date: 06-26-92  
Created Date: 02-29-88  
Owner Tank Id: Not reported  
SWRCB Tank Id: 37-000-005428-000008  
Tank Status: A  
Capacity: 550  
Active Date: Not reported  
Tank Use: PETROLEUM  
STG: W  
Content: Not reported  
Number Of Tanks: Not reported

**84**

**CENTRE CITY MOTORS  
445 W 09TH AV  
ESCONDIDO, CA 92025**

**LUST  
San Diego Co. HMMD  
SAN DIEGO CO. SAM**

**S104397501  
N/A**

**LUST:**

Region: STATE  
Global Id: T0607301479  
Latitude: 33.1121374  
Longitude: -117.0808193  
Case Type: LUST Cleanup Site  
Status: Completed - Case Closed  
Status Date: 04/27/1999  
Lead Agency: SAN DIEGO COUNTY LOP  
Case Worker: Not reported  
Local Agency: Not reported  
RB Case Number: 9UT2725  
LOC Case Number: H05293-001  
File Location: Local Agency  
Potential Media Affect: Other Groundwater (uses other than drinking water)  
Potential Contaminants of Concern: Gasoline  
Site History: Not reported

Click here to access the California GeoTracker records for this facility:

**Status History:**

Global Id: T0607301479  
Status: Open - Case Begin Date  
Status Date: 04/11/1985

Global Id: T0607301479  
Status: Completed - Case Closed  
Status Date: 04/27/1999

MAP FINDINGS  
FOCUS MAP 12

Map ID	Site	Database(s)	EPA ID Number
--------	------	-------------	---------------

**CENTRE CITY MOTORS (Continued)**

**S104397501**

Regulatory Activities:

Global Id: T0607301479  
Action Type: ENFORCEMENT  
Date: 04/15/1999  
Action: Closure/No Further Action Letter - #H05293-001

Global Id: T0607301479  
Action Type: Other  
Date: 01/01/1950  
Action: Leak Stopped

Global Id: T0607301479  
Action Type: Other  
Date: 01/01/1950  
Action: Leak Discovery

Global Id: T0607301479  
Action Type: Other  
Date: 01/01/1950  
Action: Leak Began

Global Id: T0607301479  
Action Type: Other  
Date: 01/01/1950  
Action: Leak Reported

SAN DIEGO CO. HMMD:

Facility Id: 105293  
Business Type: 6HK26  
EPA Id Number: CAL000234346  
APN: 236-052-14-00  
Last HMMD Inspection: 03/30/2010  
Permit Status: OPEN  
Permit Expiration: 12/31/2012  
Facility Owner: MIRAMAR IMPORTS INC  
Facility Address: 445 W 09TH AV  
Facility City: ESCONDIDO  
Facility State: CA  
Facility Zip: 92025-5034  
UST Owner: EXXON CO U S A  
Handle Regulated Hazmat: Not reported  
Own Or Operate UST: Not reported  
Subject To APSA: Not reported  
Generate Haz Waste: Y  
Treat Haz Waste: Not reported  
Generate Medical Waste: Not reported

UST:

UST Name: UNDERGROUND TANK 105293 T001  
Last Update: 2012-11-02 14:17:38  
Permit Number: 105293  
Tank Type: SINGLE WALL  
Additional Id: 1  
Capacity Gallons: 8000  
UST Contents: REGULAR UNLEADED  
Other Content Info: REGULAR UNLEADED



MAP FINDINGS  
FOCUS MAP 12

Map ID Site Database(s) EPA ID Number

**CENTRE CITY MOTORS (Continued)**

**S104397501**

Reg Status: REMOVED  
 Remove Close Date: 1986-11-08 00:00:00  
 Year Installed: 1966-01-01 00:00:00  
 Pipe Type: Not reported  
 Delivery System: Not reported  
 Monitor Code: 90  
 UST Monitor Method: NO MONITORING ALTERNATIVE SELECTED. VERIFY AND ENTER MONITORING ALTERNATIVE DURING INSPECTION.

UST Name: UNDERGROUND TANK 105293 T002  
 Last Update: 2012-11-02 14:17:38  
 Permit Number: 105293  
 Tank Type: SINGLE WALL  
 Additional Id: 2  
 Capacity Gallons: 8000  
 UST Contents: PREMIUM UNLEADED  
 Other Content Info: PREMIUM UNLEADED  
 Reg Status: REMOVED  
 Remove Close Date: 1986-11-08 00:00:00  
 Year Installed: 1966-01-01 00:00:00  
 Pipe Type: Not reported  
 Delivery System: Not reported  
 Monitor Code: 90  
 UST Monitor Method: NO MONITORING ALTERNATIVE SELECTED. VERIFY AND ENTER MONITORING ALTERNATIVE DURING INSPECTION.

UST Name: UNDERGROUND TANK 105293 T003  
 Last Update: 2012-11-02 14:17:38  
 Permit Number: 105293  
 Tank Type: SINGLE WALL  
 Additional Id: 3  
 Capacity Gallons: 8000  
 UST Contents: LEADED  
 Other Content Info: LEADED  
 Reg Status: REMOVED  
 Remove Close Date: 1986-11-08 00:00:00  
 Year Installed: 1966-01-01 00:00:00  
 Pipe Type: Not reported  
 Delivery System: Not reported  
 Monitor Code: 90  
 UST Monitor Method: NO MONITORING ALTERNATIVE SELECTED. VERIFY AND ENTER MONITORING ALTERNATIVE DURING INSPECTION.

UST Name: UNDERGROUND TANK 105293 T004  
 Last Update: 2012-11-02 14:17:38  
 Permit Number: 105293  
 Tank Type: SINGLE WALL  
 Additional Id: 4  
 Capacity Gallons: 550  
 UST Contents: Not reported  
 Other Content Info: WASTE OIL  
 Reg Status: REMOVED  
 Remove Close Date: 1986-11-08 00:00:00  
 Year Installed: 1966-01-01 00:00:00  
 Pipe Type: Not reported  
 Delivery System: Not reported  
 Monitor Code: 90

MAP FINDINGS  
FOCUS MAP 12

Map ID Site Database(s) EPA ID Number

**CENTRE CITY MOTORS (Continued)**

**S104397501**

UST Monitor Method: NO MONITORING ALTERNATIVE SELECTED. VERIFY AND ENTER MONITORING ALTERNATIVE DURING INSPECTION.

Active Permits:

Facility Id: 105293  
Update Date: 11/02/2012  
Case Number: Not reported  
Name: WASTE 342 ORGANIC LIQUIDS W/METALS  
Other Information: ANTIFREEZE  
Material Waste: Waste  
Hazardous Categories 1: Not reported  
Hazardous Categories 2: Not reported

Facility Id: 105293  
Update Date: 11/02/2012  
Case Number: Not reported  
Name: WASTE 888 USED OIL FILTERS  
Other Information: USED OIL FILTERS  
Material Waste: Waste  
Hazardous Categories 1: Not reported  
Hazardous Categories 2: Not reported

Facility Id: 105293  
Update Date: 11/02/2012  
Case Number: Not reported  
Name: WASTE 221 WASTE OIL & MIXED OIL  
Other Information: USED OIL  
Material Waste: Waste  
Hazardous Categories 1: Not reported  
Hazardous Categories 2: Not reported

Facility Id: 105293  
Update Date: 11/02/2012  
Case Number: Not reported  
Name: WASTE 134 AQUEOUS SOL'N W/LESS 10% ORG  
Other Information: PARTS WASHER  
Material Waste: Waste  
Hazardous Categories 1: Not reported  
Hazardous Categories 2: Not reported

Violations Active Permits:

Facility Id: 105293  
Update Date: 11/02/2012  
Inspection Date: 03/24/2004  
Violation Code: 6HV0402  
Violation: TRAINING PROGRAM NOT ADEQUATE  
Violation Citation: Personnel training is not adequate to ensure compliance with hazardous waste regulations. CCR 66265.16(a)&(b)  
Activity: ACTIVE

Facility Id: 105293  
Update Date: 11/02/2012  
Inspection Date: 03/30/2010  
Violation Code: 6HV0225  
Violation: ACCUMULATED HW>180 OR >270 DAYS  
Violation Citation: Accumulated waste too long (>180 or 270 days). 66262.34(d), CFR

MAP FINDINGS  
FOCUS MAP 12

Map ID	Site	Database(s)	EPA ID Number
--------	------	-------------	---------------

**CENTRE CITY MOTORS (Continued)**

**S104397501**

Activity: 262.34(e)&(f), &/or 25201(a) [>90 days for AHW waste]  
ACTIVE

Facility Id: 105293  
Update Date: 11/02/2012  
Inspection Date: 03/30/2010  
Violation Code: 6HV1013  
Violation: HMBP NOT AVAILABLE FOR REVIEW  
Violation Citation: Copy of HMBP not onsite for inspector's review. 25505(e)  
Activity: ACTIVE

Facility Id: 105293  
Update Date: 11/02/2012  
Inspection Date: 03/30/2010  
Violation Code: 6HV0227  
Violation: HAZWASTE TANK/CONTAINER W/O LABEL/DATE  
Violation Citation: Failed to properly label/date hazardous waste container &/or tank.  
66262.34(f)  
Activity: ACTIVE

**SAN DIEGO CO. SAM:**

Case Number: H05293-001  
Agency: DEH Site Assessment & Mitigation  
**Funding: LOP - Federal Fund**  
Facility Type: GW With No Beneficial Use Designation  
Facility Status: Closed Case  
Date: 4/27/1999  
Date Began: 3/7/1994

84

**ESCONDIDO MOBIL (08-231)**  
**450 W 09TH AV**  
**ESCONDIDO, CA 92025**

**LUST** **S104397507**  
**SLIC** **N/A**  
**San Diego Co. HMMD**  
**SAN DIEGO CO. SAM**

**LUST:**

Region: STATE  
Global Id: T0607301630  
Latitude: 33.1122904  
Longitude: -117.0810253  
Case Type: LUST Cleanup Site  
Status: Completed - Case Closed  
Status Date: 12/15/1999  
Lead Agency: SAN DIEGO COUNTY LOP  
Case Worker: Not reported  
Local Agency: Not reported  
RB Case Number: 9UT287  
LOC Case Number: H05428-001  
File Location: Local Agency  
Potential Media Affect: Aquifer used for drinking water supply  
Potential Contaminants of Concern: Gasoline  
Site History: Not reported

Click here to access the California GeoTracker records for this facility:

**Status History:**

Global Id: T0607301630  
Status: Completed - Case Closed

MAP FINDINGS  
FOCUS MAP 12

Map ID	Site	Database(s)	EPA ID Number
--------	------	-------------	---------------

**ESCONDIDO MOBIL (08-231) (Continued)**

**S104397507**

Status Date: 12/15/1999  
Global Id: T0607301630  
Status: Open - Case Begin Date  
Status Date: 10/02/1985

Regulatory Activities:

Global Id: T0607301630  
Action Type: Other  
Date: 01/01/1950  
Action: Leak Stopped

Global Id: T0607301630  
Action Type: ENFORCEMENT  
Date: 11/08/1999  
Action: Closure/No Further Action Letter - #H05428-001

Global Id: T0607301630  
Action Type: Other  
Date: 01/01/1950  
Action: Leak Began

Global Id: T0607301630  
Action Type: ENFORCEMENT  
Date: 10/05/1985  
Action: Notice of Responsibility

Global Id: T0607301630  
Action Type: Other  
Date: 01/01/1950  
Action: Leak Discovery

Global Id: T0607301630  
Action Type: Other  
Date: 01/01/1950  
Action: Leak Reported

SLIC:

Region: STATE  
**Facility Status: Completed - Case Closed**  
Status Date: 01/27/1992  
Global Id: T0608171691  
Lead Agency: SAN DIEGO COUNTY LOP  
Lead Agency Case Number: H05428-002  
Latitude: 33.1124106272248  
Longitude: -117.081363201141  
Case Type: Cleanup Program Site  
Case Worker: Not reported  
Local Agency: Not reported  
RB Case Number: Not reported  
File Location: Local Agency  
Potential Media Affected: Under Investigation  
Potential Contaminants of Concern: Gasoline  
Site History: Not reported

MAP FINDINGS  
FOCUS MAP 12

Map ID	Site	Database(s)	EPA ID Number
--------	------	-------------	---------------

**ESCONDIDO MOBIL (08-231) (Continued)**

**S104397507**

[Click here to access the California GeoTracker records for this facility:](#)

**SAN DIEGO CO. HMMD:**

Facility Id: 200597  
 Business Type: 6HK30  
 EPA Id Number: Not reported  
 APN: 233-352-13-00  
 Last HMMD Inspection: Not reported  
 Permit Status: CHNG  
 Permit Expiration: 06/30/2003  
 Facility Owner: DON MACEK  
 Facility Address: 450 W 09TH AV  
 Facility City: ESCONDIDO  
 Facility State: CA  
 Facility Zip: 92025  
 UST Owner: Not reported  
 Handle Regulated Hazmat: Y  
 Own Or Operate UST: Not reported  
 Subject To APSA: Y  
 Generate Haz Waste: N  
 Treat Haz Waste: Not reported  
 Generate Medical Waste: Not reported

Facility Id: 105428  
 Business Type: Not reported  
 EPA Id Number: Not reported  
 APN: 233-352-13-00  
 Last HMMD Inspection: 05/12/1993  
 Permit Status: INAC  
 Permit Expiration: Not reported  
 Facility Owner: MOBIL OIL CORPORATION  
 Facility Address: 3225 GALLOWS RD  
 Facility City: FAIRFAX  
 Facility State: VA  
 Facility Zip: 22037-  
 UST Owner: MOBIL OIL CORP  
 Handle Regulated Hazmat: Not reported  
 Own Or Operate UST: Not reported  
 Subject To APSA: Not reported  
 Generate Haz Waste: Y  
 Treat Haz Waste: Not reported  
 Generate Medical Waste: Not reported

**UST:**

UST Name: UNDERGROUND TANK 105428 T001  
 Last Update: 2012-11-02 14:17:38  
 Permit Number: 105428  
 Tank Type: SINGLE WALL  
 Additional Id: 1  
 Capacity Gallons: 10000  
 UST Contents: REGULAR UNLEADED  
 Other Content Info: REGULAR UNLEADED  
 Reg Status: REMOVED  
 Remove Close Date: 1986-11-08 00:00:00  
 Year Installed: Not reported  
 Pipe Type: Not reported

MAP FINDINGS  
FOCUS MAP 12

Map ID Site Database(s) EPA ID Number

**ESCONDIDO MOBIL (08-231) (Continued)**

**S104397507**

Delivery System: Not reported  
Monitor Code: 90  
UST Monitor Method: NO MONITORING ALTERNATIVE SELECTED. VERIFY AND ENTER MONITORING ALTERNATIVE DURING INSPECTION.

UST Name: UNDERGROUND TANK 105428 T002  
Last Update: 2012-11-02 14:17:38  
Permit Number: 105428  
Tank Type: SINGLE WALL  
Additional Id: 2  
Capacity Gallons: 8000  
UST Contents: LEADED  
Other Content Info: LEADED  
Reg Status: REMOVED  
Remove Close Date: 1986-11-08 00:00:00  
Year Installed: Not reported  
Pipe Type: Not reported  
Delivery System: Not reported  
Monitor Code: 90  
UST Monitor Method: NO MONITORING ALTERNATIVE SELECTED. VERIFY AND ENTER MONITORING ALTERNATIVE DURING INSPECTION.

UST Name: UNDERGROUND TANK 105428 T003  
Last Update: 2012-11-02 14:17:38  
Permit Number: 105428  
Tank Type: SINGLE WALL  
Additional Id: 3  
Capacity Gallons: 6000  
UST Contents: PREMIUM UNLEADED  
Other Content Info: PREMIUM UNLEADED  
Reg Status: REMOVED  
Remove Close Date: 1986-11-08 00:00:00  
Year Installed: Not reported  
Pipe Type: Not reported  
Delivery System: Not reported  
Monitor Code: 90  
UST Monitor Method: NO MONITORING ALTERNATIVE SELECTED. VERIFY AND ENTER MONITORING ALTERNATIVE DURING INSPECTION.

UST Name: UNDERGROUND TANK 105428 T004  
Last Update: 2012-11-02 14:17:38  
Permit Number: 105428  
Tank Type: SINGLE WALL  
Additional Id: 4  
Capacity Gallons: 280  
UST Contents: Not reported  
Other Content Info: WASTE OIL  
Reg Status: REMOVED  
Remove Close Date: 1986-11-08 00:00:00  
Year Installed: Not reported  
Pipe Type: Not reported  
Delivery System: Not reported  
Monitor Code: 90  
UST Monitor Method: NO MONITORING ALTERNATIVE SELECTED. VERIFY AND ENTER MONITORING ALTERNATIVE DURING INSPECTION.

UST Name: UNDERGROUND TANK 105428 T005

MAP FINDINGS  
FOCUS MAP 12

Map ID Site Database(s) EPA ID Number

**ESCONDIDO MOBIL (08-231) (Continued)**

**S104397507**

Last Update: 2012-11-02 14:17:38  
 Permit Number: 105428  
 Tank Type: DOUBLE WALL  
 Additional Id: 1 UNLEADED  
 Capacity Gallons: 10000  
 UST Contents: REGULAR UNLEADED  
 Other Content Info: REGULAR UNLEADED  
 Reg Status: REMOVED  
 Remove Close Date: 1994-07-29 00:00:00  
 Year Installed: 1985-01-01 00:00:00  
 Pipe Type: LINED TRENCH  
 Delivery System: PRESSURE  
 Monitor Code: 25  
 UST Monitor Method: EXTERNAL MONITOR : CONTINUOUS VADOSE ZONE VAPOR MONITORS AND / OR WEEKLY (MINIMUM) VADOSE ZONE LIQUID MONITORING

UST Name: UNDERGROUND TANK 105428 T006  
 Last Update: 2012-11-02 14:17:38  
 Permit Number: 105428  
 Tank Type: DOUBLE WALL  
 Additional Id: 2 UNLEADED  
 Capacity Gallons: 8000  
 UST Contents: REGULAR UNLEADED  
 Other Content Info: REGULAR UNLEADED  
 Reg Status: REMOVED  
 Remove Close Date: 1994-07-29 00:00:00  
 Year Installed: 1985-01-01 00:00:00  
 Pipe Type: LINED TRENCH  
 Delivery System: PRESSURE  
 Monitor Code: 25  
 UST Monitor Method: EXTERNAL MONITOR : CONTINUOUS VADOSE ZONE VAPOR MONITORS AND / OR WEEKLY (MINIMUM) VADOSE ZONE LIQUID MONITORING

UST Name: UNDERGROUND TANK 105428 T007  
 Last Update: 2012-11-02 14:17:38  
 Permit Number: 105428  
 Tank Type: DOUBLE WALL  
 Additional Id: 3 UNLEADED  
 Capacity Gallons: 8000  
 UST Contents: REGULAR UNLEADED  
 Other Content Info: REGULAR UNLEADED  
 Reg Status: REMOVED  
 Remove Close Date: 1994-07-29 00:00:00  
 Year Installed: 1985-01-01 00:00:00  
 Pipe Type: LINED TRENCH  
 Delivery System: PRESSURE  
 Monitor Code: 25  
 UST Monitor Method: EXTERNAL MONITOR : CONTINUOUS VADOSE ZONE VAPOR MONITORS AND / OR WEEKLY (MINIMUM) VADOSE ZONE LIQUID MONITORING

UST Name: UNDERGROUND TANK 105428 T008  
 Last Update: 2012-11-02 14:17:38  
 Permit Number: 105428  
 Tank Type: SINGLE WALL  
 Additional Id: 4 WASTE OIL  
 Capacity Gallons: 550  
 UST Contents: Not reported

MAP FINDINGS  
FOCUS MAP 12

Map ID Site Database(s) EPA ID Number

**ESCONDIDO MOBIL (08-231) (Continued)**

**S104397507**

Other Content Info: WASTE OIL  
Reg Status: REMOVED  
Remove Close Date: 1994-07-29 00:00:00  
Year Installed: 1986-01-01 00:00:00  
Pipe Type: Not reported  
Delivery System: Not reported  
Monitor Code: Not reported  
UST Monitor Method: Not reported

UST Name: UNDERGROUND TANK 105428 T009  
Last Update: 2012-11-02 14:17:38  
Permit Number: 105428  
Tank Type: DOUBLE WALL  
Additional Id: 009 FREE PRODUCT RECOVERY  
Capacity Gallons: 550  
UST Contents: Not reported  
Other Content Info: FREE PRODUCT RECOVERY  
Reg Status: REMOVED  
Remove Close Date: 1994-07-29 00:00:00  
Year Installed: Not reported  
Pipe Type: Not reported  
Delivery System: Not reported  
Monitor Code: 90  
UST Monitor Method: NO MONITORING ALTERNATIVE SELECTED. VERIFY AND ENTER MONITORING ALTERNATIVE DURING INSPECTION.

Facility Id: 138389  
Business Type: 6HK30  
EPA Id Number: Not reported  
APN: 233-352-13-00  
Last HMMD Inspection: 02/10/2010  
Permit Status: OPEN  
Permit Expiration: 06/30/2013  
Facility Owner: DON MACEK  
Facility Address: 3615 W MONTE REAL  
Facility City: ESCONDIDO  
Facility State: CA  
Facility Zip: 92029-  
UST Owner: Not reported  
Handle Regulated Hazmat: Y  
Own Or Operate UST: Not reported  
Subject To APSA: Not reported  
Generate Haz Waste: Not reported  
Treat Haz Waste: Not reported  
Generate Medical Waste: Not reported

Active Permits:  
Facility Id: 138389  
Update Date: 11/02/2012  
Case Number: 68476-85-7  
Name: PROPANE:GAS  
Other Information: Not reported  
Material Waste: Material  
Hazardous Categories 1: FIRE  
Hazardous Categories 2: PRESSURE RELEASE

Facility Id: 138389



MAP FINDINGS  
FOCUS MAP 12

Map ID	Site	Database(s)	EPA ID Number
--------	------	-------------	---------------

**ESCONDIDO MOBIL (08-231) (Continued)**

**S104397507**

Update Date: 11/02/2012  
 Case Number: Not reported  
 Name: CAR WASH CONCENTRATED DETERGENTS  
 Other Information: Not reported  
 Material Waste: Material  
 Hazardous Categories 1: ACUTE  
 Hazardous Categories 2: CHRONIC

Violations Active Permits:

Facility Id: 138389  
 Update Date: 11/02/2012  
 Inspection Date: 02/10/2010  
 Violation Code: 6HV1015  
 Violation: EMPLOYEE TRAINING NOT ADEQUATE  
 Violation Citation: Did not have adequate employee training program 2732 &/or 25504( c)  
 Activity: ACTIVE

SAN DIEGO CO. SAM:

Case Number: H05428-001  
 Agency: DEH Site Assessment & Mitigation  
**Funding: LOP - Federal Fund**  
 Facility Type: Drinking Water Aquifer Impacted  
 Facility Status: Closed Case  
 Date: 12/15/1999  
 Date Began: 10/2/1985

Case Number: H05428-002  
 Agency: DEH Site Assessment & Mitigation  
**Funding: Non Billable**  
 Facility Type: Failed Integrity Test  
 Facility Status: Closed Case  
 Date: 1/27/1992  
 Date Began: 6/13/1991

84

**EXXON SERVICE STATION  
 445 W 9TH AVE  
 ESCONDIDO, CA 92025**

**HIST UST U001571430  
 SWEEPS UST N/A**

HIST UST:

Region: STATE  
 Facility ID: 00000024047  
 Facility Type: Gas Station  
 Other Type: Not reported  
 Total Tanks: 0004  
 Contact Name: A.W. JONES  
 Telephone: 6197477670  
 Owner Name: EXXON COMPANY U.S.A.  
 Owner Address: 16945 NORTH CHASE BLVD.  
 Owner City,St,Zip: HOUSTON, TX 77210

Tank Num: 001  
 Container Num: 1  
 Year Installed: 1966  
 Tank Capacity: 00008000  
 Tank Used for: PRODUCT  
 Type of Fuel: UNLEADED

MAP FINDINGS  
FOCUS MAP 12

Map ID      Site      Database(s)      EPA ID Number

---

**EXXON SERVICE STATION (Continued)**

**U001571430**

Tank Construction: Not reported  
Leak Detection: Stock Inventor

Tank Num: 002  
Container Num: 2  
Year Installed: 1966  
Tank Capacity: 00008000  
Tank Used for: PRODUCT  
Type of Fuel: PREMIUM  
Tank Construction: Not reported  
Leak Detection: Stock Inventor

Tank Num: 003  
Container Num: 3  
Year Installed: 1966  
Tank Capacity: 00008000  
Tank Used for: PRODUCT  
Type of Fuel: REGULAR  
Tank Construction: Not reported  
Leak Detection: Stock Inventor

Tank Num: 004  
Container Num: 4  
Year Installed: 1966  
Tank Capacity: 00000550  
Tank Used for: WASTE  
Type of Fuel: WASTE OIL  
Tank Construction: Not reported  
Leak Detection: Stock Inventor

**SWEEPS UST:**

Status: Not reported  
Comp Number: 5293  
Number: Not reported  
Board Of Equalization: 44-000285  
Referral Date: Not reported  
Action Date: Not reported  
Created Date: Not reported  
Owner Tank Id: Not reported  
SWRCB Tank Id: 37-000-005293-000001  
Tank Status: Not reported  
Capacity: 8000  
Active Date: Not reported  
Tank Use: M.V. FUEL  
STG: PRODUCT  
Content: REG UNLEADED  
Number Of Tanks: 4

Status: Not reported  
Comp Number: 5293  
Number: Not reported  
Board Of Equalization: 44-000285  
Referral Date: Not reported  
Action Date: Not reported  
Created Date: Not reported  
Owner Tank Id: Not reported  
SWRCB Tank Id: 37-000-005293-000002

MAP FINDINGS  
FOCUS MAP 12

Map ID Site Database(s) EPA ID Number

**EXXON SERVICE STATION (Continued)**

**U001571430**

Tank Status: Not reported  
Capacity: 8000  
Active Date: Not reported  
Tank Use: M.V. FUEL  
STG: PRODUCT  
Content: LEADED  
Number Of Tanks: Not reported

Status: Not reported  
Comp Number: 5293  
Number: Not reported  
Board Of Equalization: 44-000285  
Referral Date: Not reported  
Action Date: Not reported  
Created Date: Not reported  
Owner Tank Id: Not reported  
SWRCB Tank Id: 37-000-005293-000003  
Tank Status: Not reported  
Capacity: 8000  
Active Date: Not reported  
Tank Use: M.V. FUEL  
STG: PRODUCT  
Content: LEADED  
Number Of Tanks: Not reported

Status: Not reported  
Comp Number: 5293  
Number: Not reported  
Board Of Equalization: 44-000285  
Referral Date: Not reported  
Action Date: Not reported  
Created Date: Not reported  
Owner Tank Id: Not reported  
SWRCB Tank Id: 37-000-005293-000004  
Tank Status: Not reported  
Capacity: 550  
Active Date: Not reported  
Tank Use: PETROLEUM  
STG: WASTE  
Content: Not reported  
Number Of Tanks: Not reported

Status: Active  
Comp Number: 5293  
Number: 9  
Board Of Equalization: 44-000285  
Referral Date: Not reported  
Action Date: 06-26-92  
Created Date: 02-29-88  
Owner Tank Id: Not reported  
SWRCB Tank Id: Not reported  
Tank Status: Not reported  
Capacity: Not reported  
Active Date: Not reported  
Tank Use: Not reported  
STG: Not reported  
Content: Not reported

MAP FINDINGS  
FOCUS MAP 12

Map ID	Site	Database(s)	EPA ID Number
--------	------	-------------	---------------

**EXXON SERVICE STATION (Continued)**

**U001571430**

Number Of Tanks: Not reported

84

**ARCO SERVICE STATION #5092  
501 9TH ST W  
ESCONDIDO, CA 92025**

**LUST S102424420  
N/A**

LUST REG 9:

Region: 9  
 Status: Case Closed  
 Case Number: 9UT40  
 Local Case: H05205-001  
 Substance: Unleaded Gasoline  
 Qty Leaked: 0  
 Abate Method: Not reported  
 Local Agency: San Diego  
 How Found: Not reported  
 How Stopped: Not reported  
 Source: Not reported  
 Cause: Not reported  
 Lead Agency: Local Agency  
 Case Type: Soil only  
 Date Found: 07/14/1986  
 Date Stopped: / /  
 Confirm Date: / /  
 Submit Workplan: Not reported  
 Prelim Assess: / /  
 Desc Pollution: Not reported  
 Remed Plan: / /  
 Remed Action: Not reported  
 Began Monitor: Not reported  
 Release Date: 07/14/1986  
 Enforce Date: Not reported  
 Closed Date: 2/17/87  
 Enforce Type: Not reported  
 Pilot Program: LOP  
 Basin Number: 904.62  
 GW Depth: Not reported  
 Beneficial Use: Not reported  
 NPDES Number: Not reported  
 Priority: Low priority. Priority ranking can change over time.  
 File Dispn: File discarded, case closed  
 Interim Remedial Actions: No  
 Cleanup and Abatement order Number: Not reported  
 Waste Discharge Requirement Number: Not reported

84

**PALLMALL PROPERTIES, INC  
445 9TH ST W  
ESCONDIDO, CA 92025**

**HIST CORTESE S101301670  
LUST N/A**

HIST CORTESE:

Region: CORTESE  
 Facility County Code: 37  
 Reg By: LTNKA  
 Reg Id: 9UT2725

MAP FINDINGS  
FOCUS MAP 12

Map ID Site Database(s) EPA ID Number

**PALLMALL PROPERTIES, INC (Continued)**

**S101301670**

LUST REG 9:

Region: 9  
 Status: Case Closed  
 Case Number: 9UT2725  
 Local Case: H05293-001  
 Substance: Gasoline  
 Qty Leaked: 0  
 Abate Method: Excavate and Treat - remove contaminated soil and treat (includes spreading or land farming)  
 Local Agency: San Diego  
 How Found: Other Means  
 How Stopped: Other Means  
 Source: Tank  
 Cause: Unknown  
 Lead Agency: Local Agency  
 Case Type: Aquifer affected  
 Date Found: 03/07/1994  
 Date Stopped: 03/07/1994  
 Confirm Date: / /  
 Submit Workplan: 3/7/94  
 Prelim Assess: 03/07/1994  
 Desc Pollution: Not reported  
 Remed Plan: / /  
 Remed Action: Not reported  
 Began Monitor: Not reported  
 Release Date: 03/07/1994  
 Enforce Date: Not reported  
 Closed Date: 4/27/99  
 Enforce Type: Not reported  
 Pilot Program: LOP  
 Basin Number: 904.62  
 GW Depth: 6.6'  
 Beneficial Use: Municipal groundwater use  
 NPDES Number: Not reported  
 Priority: 2B  
 File Dispn: Not reported  
 Interim Remedial Actions: Not reported  
 Cleanup and Abatement order Number: Not reported  
 Waste Discharge Requirement Number: Not reported

84

**7-ELEVEN STORE #13597  
522 W 09TH AV  
ESCONDIDO, CA 92025**

**LUST U003937335  
SLIC N/A  
UST**

**San Diego Co. HMMD  
SAN DIEGO CO. SAM**

LUST:

Region: STATE  
 Global Id: T0607302535  
 Latitude: 33.1117104  
 Longitude: -117.0822563  
 Case Type: LUST Cleanup Site  
 Status: Open - Remediation  
 Status Date: 06/03/1999  
 Lead Agency: SAN DIEGO COUNTY LOP  
 Case Worker: CB  
 Local Agency: SAN DIEGO COUNTY LOP

MAP FINDINGS  
FOCUS MAP 12

Map ID	Site	Database(s)	EPA ID Number
--------	------	-------------	---------------

**7-ELEVEN STORE #13597 (Continued)**

**U003937335**

RB Case Number: 9UT3768  
 LOC Case Number: H20331-002  
 File Location: Local Agency  
 Potential Media Affect: Aquifer used for drinking water supply  
 Potential Contaminants of Concern: Gasoline  
 Site History: Unauthorized release H20331-002 was discovered during piping upgrades. Site assessment and Interim Remedial Action is currently ongoing. Please see submitted ESI data for further details.

Click here to access the California GeoTracker records for this facility:

Contact:

Global Id: T0607302535  
 Contact Type: Local Agency Caseworker  
 Contact Name: CRAIG BURNETT  
 Organization Name: SAN DIEGO COUNTY LOP  
 Address: P.O. Box 129261  
 City: SAN DIEGO  
 Email: craig.burnett@sdcounty.ca.gov  
 Phone Number: 8585056978

Status History:

Global Id: T0607302535  
 Status: Open - Case Begin Date  
 Status Date: 03/13/1997

Global Id: T0607302535  
 Status: Open - Remediation  
 Status Date: 06/03/1999

Regulatory Activities:

Global Id: T0607302535  
 Action Type: ENFORCEMENT  
 Date: 10/18/2012  
 Action: Technical Correspondence / Assistance / Other

Global Id: T0607302535  
 Action Type: RESPONSE  
 Date: 04/15/2014  
 Action: Monitoring Report - Quarterly

Global Id: T0607302535  
 Action Type: RESPONSE  
 Date: 01/31/2014  
 Action: Monitoring Report - Quarterly

Global Id: T0607302535  
 Action Type: RESPONSE  
 Date: 03/25/2011  
 Action: Soil and Water Investigation Report - Regulator Responded

Global Id: T0607302535  
 Action Type: ENFORCEMENT  
 Date: 06/24/2011  
 Action: Technical Correspondence / Assistance / Other

Global Id: T0607302535

MAP FINDINGS  
FOCUS MAP 12

Map ID	Site	Database(s)	EPA ID Number
--------	------	-------------	---------------

**7-ELEVEN STORE #13597 (Continued)**

**U003937335**

Action Type:	Other
Date:	01/01/1950
Action:	Leak Stopped
Global Id:	T0607302535
Action Type:	RESPONSE
Date:	06/28/2012
Action:	Monitoring Report - Quarterly - Regulator Responded
Global Id:	T0607302535
Action Type:	RESPONSE
Date:	03/02/2012
Action:	Soil and Water Investigation Workplan - Regulator Responded
Global Id:	T0607302535
Action Type:	ENFORCEMENT
Date:	09/18/2009
Action:	Technical Correspondence / Assistance / Other
Global Id:	T0607302535
Action Type:	RESPONSE
Date:	12/20/2012
Action:	Site Assessment Report - Regulator Responded
Global Id:	T0607302535
Action Type:	RESPONSE
Date:	04/30/2010
Action:	Monitoring Report - Quarterly
Global Id:	T0607302535
Action Type:	RESPONSE
Date:	07/30/2010
Action:	Monitoring Report - Quarterly
Global Id:	T0607302535
Action Type:	ENFORCEMENT
Date:	07/09/2009
Action:	Letter - Notice
Global Id:	T0607302535
Action Type:	RESPONSE
Date:	05/23/2013
Action:	Soil and Water Investigation Workplan - Regulator Responded
Global Id:	T0607302535
Action Type:	RESPONSE
Date:	07/22/2013
Action:	Interim Remedial Action Plan - Regulator Responded
Global Id:	T0607302535
Action Type:	RESPONSE
Date:	10/30/2009
Action:	Monitoring Report - Quarterly
Global Id:	T0607302535
Action Type:	RESPONSE
Date:	01/30/2010

MAP FINDINGS  
FOCUS MAP 12

Map ID	Site	Database(s)	EPA ID Number
	<b>7-ELEVEN STORE #13597 (Continued)</b>		<b>U003937335</b>
	Action:	Monitoring Report - Quarterly	
	Global Id:	T0607302535	
	Action Type:	RESPONSE	
	Date:	07/30/2009	
	Action:	Monitoring Report - Quarterly	
	Global Id:	T0607302535	
	Action Type:	RESPONSE	
	Date:	10/31/2010	
	Action:	Monitoring Report - Quarterly	
	Global Id:	T0607302535	
	Action Type:	RESPONSE	
	Date:	01/08/2013	
	Action:	Monitoring Report - Quarterly	
	Global Id:	T0607302535	
	Action Type:	RESPONSE	
	Date:	02/21/2014	
	Action:	Site Assessment Report - Regulator Responded	
	Global Id:	T0607302535	
	Action Type:	RESPONSE	
	Date:	03/11/2014	
	Action:	Well Installation Workplan - Regulator Responded	
	Global Id:	T0607302535	
	Action Type:	RESPONSE	
	Date:	01/31/2011	
	Action:	Monitoring Report - Quarterly	
	Global Id:	T0607302535	
	Action Type:	RESPONSE	
	Date:	04/09/2013	
	Action:	Monitoring Report - Quarterly	
	Global Id:	T0607302535	
	Action Type:	ENFORCEMENT	
	Date:	12/19/2011	
	Action:	Technical Correspondence / Assistance / Other	
	Global Id:	T0607302535	
	Action Type:	Other	
	Date:	01/01/1950	
	Action:	Leak Began	
	Global Id:	T0607302535	
	Action Type:	RESPONSE	
	Date:	10/18/2013	
	Action:	Monitoring Report - Quarterly	
	Global Id:	T0607302535	
	Action Type:	ENFORCEMENT	
	Date:	11/30/1998	
	Action:	Notice of Responsibility	



MAP FINDINGS  
FOCUS MAP 12

Map ID Site Database(s) EPA ID Number

**7-ELEVEN STORE #13597 (Continued)**

**U003937335**

Global Id:	T0607302535
Action Type:	RESPONSE
Date:	04/30/2011
Action:	Monitoring Report - Quarterly
Global Id:	T0607302535
Action Type:	RESPONSE
Date:	07/31/2011
Action:	Monitoring Report - Quarterly
Global Id:	T0607302535
Action Type:	RESPONSE
Date:	10/31/2011
Action:	Monitoring Report - Quarterly
Global Id:	T0607302535
Action Type:	RESPONSE
Date:	08/01/2013
Action:	Monitoring Report - Quarterly
Global Id:	T0607302535
Action Type:	ENFORCEMENT
Date:	05/08/2012
Action:	Technical Correspondence / Assistance / Other
Global Id:	T0607302535
Action Type:	ENFORCEMENT
Date:	03/22/2013
Action:	Technical Correspondence / Assistance / Other
Global Id:	T0607302535
Action Type:	Other
Date:	01/01/1950
Action:	Leak Discovery
Global Id:	T0607302535
Action Type:	Other
Date:	01/01/1950
Action:	Leak Reported
Global Id:	T0607302535
Action Type:	RESPONSE
Date:	01/31/2012
Action:	Monitoring Report - Quarterly

**SLIC:**

Region:	STATE
<b>Facility Status:</b>	<b>Completed - Case Closed</b>
Status Date:	05/09/1990
Global Id:	T0608174591
Lead Agency:	SAN DIEGO COUNTY LOP
Lead Agency Case Number:	H20331-001
Latitude:	33.1116737329826
Longitude:	-117.082543373108
Case Type:	Cleanup Program Site
Case Worker:	Not reported

MAP FINDINGS  
FOCUS MAP 12

Map ID      Site      Database(s)      EPA ID Number

---

**7-ELEVEN STORE #13597 (Continued)**

**U003937335**

Local Agency:                      Not reported  
RB Case Number:                      Not reported  
File Location:                      Local Agency  
Potential Media Affected:              Under Investigation  
Potential Contaminants of Concern: Gasoline  
Site History:                      Not reported

[Click here to access the California GeoTracker records for this facility:](#)

UST:

Facility ID:              H20331  
Latitude:                  33.1130639  
Longitude:                -117.081233  
Permitting AgencySAN DIEGO COUNTY

SAN DIEGO CO. HMMD:

Facility Id:                      120331  
Business Type:                      6HK28  
EPA Id Number:                      CAD981406457  
APN:                              233-351-14-00  
Last HMMD Inspection:              07/18/2012  
Permit Status:                      OPEN  
Permit Expiration:                      06/30/2013  
Facility Owner:                      7-ELEVEN, INC.  
Facility Address:                      P O BOX 711  
Facility City:                      DALLAS  
Facility State:                      TX  
Facility Zip:                      75221-  
UST Owner:                      THE SOUTHLAND CORP  
Handle Regulated Hazmat:              Y  
Own Or Operate UST:                      Y  
Subject To APSA:                      Not reported  
Generate Haz Waste:                      Y  
Treat Haz Waste:                      Not reported  
Generate Medical Waste:                      Not reported

UST:

UST Name:                      UNDERGROUND TANK 120331 T001  
Last Update:                      2012-11-02 14:17:38  
Permit Number:                      120331  
Tank Type:                      SINGLE WALL  
Additional Id:                      13597-1 PREMIUM UNLEADED RT2295, RT4409, RT 4248  
Capacity Gallons:                      9816  
UST Contents:                      REGULAR UNLEADED  
Other Content Info:                      REGULAR UNLEADED  
Reg Status:                      ACTIVE  
Remove Close Date:                      Not reported  
Year Installed:                      1983-01-01 00:00:00  
Pipe Type:                      DOUBLE WALL  
Delivery System:                      PRESSURE  
Monitor Code:                      14  
UST Monitor Method:                      SW TANK DW PRESSURE PIPE W/ RESTRICTIVE LLD + CERT ATG: IN-TANK TEST MONTHLY, PIPE TEST ANN 0.1 GAL/HR OR MO 0.2 GAL/HR  
  
UST Name:                      UNDERGROUND TANK 120331 T002  
Last Update:                      2012-11-02 14:17:38  
Permit Number:                      120331

MAP FINDINGS  
FOCUS MAP 12

Map ID Site Database(s) EPA ID Number

**7-ELEVEN STORE #13597 (Continued)**

**U003937335**

Tank Type: SINGLE WALL  
 Additional Id: 13597-2 REGULAR UNLEADED-SLAVE MANIFOLD RT2295, RT  
 Capacity Gallons: 9816  
 UST Contents: REGULAR UNLEADED  
 Other Content Info: REGULAR UNLEADED  
 Reg Status: ACTIVE  
 Remove Close Date: Not reported  
 Year Installed: 1983-01-01 00:00:00  
 Pipe Type: DOUBLE WALL  
 Delivery System: PRESSURE  
 Monitor Code: 14  
 UST Monitor Method: SW TANK DW PRESSURE PIPE W/ RESTRICTIVE LLD + CERT ATG: IN-TANK TEST MONTHLY, PIPE TEST ANN 0.1 GAL/HR OR MO 0.2 GAL/HR

UST Name: UNDERGROUND TANK 120331 T003  
 Last Update: 2012-11-02 14:17:38  
 Permit Number: 120331  
 Tank Type: SINGLE WALL  
 Additional Id: 13597-3 REGULAR UNLEADED-TURBINE RT2295, RT4409, R  
 Capacity Gallons: 9816  
 UST Contents: PREMIUM UNLEADED  
 Other Content Info: PREMIUM UNLEADED  
 Reg Status: ACTIVE  
 Remove Close Date: Not reported  
 Year Installed: 1983-01-01 00:00:00  
 Pipe Type: DOUBLE WALL  
 Delivery System: PRESSURE  
 Monitor Code: 14  
 UST Monitor Method: SW TANK DW PRESSURE PIPE W/ RESTRICTIVE LLD + CERT ATG: IN-TANK TEST MONTHLY, PIPE TEST ANN 0.1 GAL/HR OR MO 0.2 GAL/HR

Active Permits:

Facility Id: 120331  
 Update Date: 11/02/2012  
 Case Number: 8006-61-9  
 Name: PREMIUM UNLEADED  
 Other Information: UNDERGROUND TANK 120331 T003 REGULAR UNLEADED-TURBINE  
 Material Waste: Material  
 Hazardous Categories 1: FIRE  
 Hazardous Categories 2: Not reported

Facility Id: 120331  
 Update Date: 11/02/2012  
 Case Number: 8006-61-9  
 Name: REGULAR UNLEADED  
 Other Information: UNDERGROUND TANK 120331 T002 REGULAR UNLEADED-SLAVE MANIFOLD  
 Material Waste: Material  
 Hazardous Categories 1: FIRE  
 Hazardous Categories 2: Not reported

Facility Id: 120331  
 Update Date: 11/02/2012  
 Case Number: Not reported  
 Name: WASTE 134 AQUEOUS SOL'N W/LESS 10% ORG  
 Other Information: WATER AND FUEL  
 Material Waste: Waste  
 Hazardous Categories 1: Not reported

MAP FINDINGS  
FOCUS MAP 12

Map ID	Site	Database(s)	EPA ID Number
--------	------	-------------	---------------

**7-ELEVEN STORE #13597 (Continued)**

**U003937335**

Hazardous Categories 2: Not reported

Facility Id: 120331  
 Update Date: 11/02/2012  
 Case Number: Not reported  
 Name: WASTE 352 ORGANIC SOLIDS (OTHER)  
 Other Information: USED GAS FILTERS  
 Material Waste: Waste  
 Hazardous Categories 1: Not reported  
 Hazardous Categories 2: Not reported

Facility Id: 120331  
 Update Date: 11/02/2012  
 Case Number: 8006-61-9  
 Name: REGULAR UNLEADED  
 Other Information: UNDERGROUND TANK 120331 T001 PREMIUM UNLEADED  
 Material Waste: Material  
 Hazardous Categories 1: FIRE  
 Hazardous Categories 2: Not reported

Violations Active Permits:

Facility Id: 120331  
 Update Date: 11/02/2012  
 Inspection Date: 07/09/2008  
 Violation Code: 6HV3164  
 Violation: MONITOR EQUIP NOT PER MANUF. SPECS  
 Violation Citation: All monitoring equipment not installed, calibrated, operated, and/or maintained per manufacturer instructions. 2638(a), 2641(j)  
 Activity: ACTIVE

Facility Id: 120331  
 Update Date: 11/02/2012  
 Inspection Date: 04/24/2003  
 Violation Code: 6HV3103  
 Violation: NO UST PLAN CHECK PERMIT OBTAINED  
 Violation Citation: UST repair/modify/closure permit not obtained .68.1004, 68.1005, 68.1009.5  
 Activity: ACTIVE

Facility Id: 120331  
 Update Date: 11/02/2012  
 Inspection Date: 07/25/2003  
 Violation Code: 6HV3251  
 Violation: MONITOR IN ALARM AT START OF INSPECTION  
 Violation Citation: Monitor in alarm at beginning of inspection. Alarm not investigated, recorded or reported. 2632 (c)(2)(B), 2650(e)(3)&(4), 2630(d)  
 Activity: ACTIVE

Facility Id: 120331  
 Update Date: 11/02/2012  
 Inspection Date: 07/18/2012  
 Violation Code: 6HV3256  
 Violation: NO FUNCTIONAL DRAIN BOX/BACKUP  
 Violation Citation: Fill box drain not functional and backup system is not available. 2635(b)(1)(C )  
 Activity: ACTIVE

MAP FINDINGS  
FOCUS MAP 12

Map ID      Site      Database(s)      EPA ID Number

---

**7-ELEVEN STORE #13597 (Continued)**

**U003937335**

Facility Id: 120331  
Update Date: 11/02/2012  
Inspection Date: 07/28/2004  
Violation Code: 6HV3158  
Violation: ALL OPERATING CONDITIONS NOT MET  
Violation Citation: All permit operating conditions not met. 25284; 2712  
Activity: ACTIVE

Facility Id: 120331  
Update Date: 11/02/2012  
Inspection Date: 04/24/2003  
Violation Code: 6HV3261  
Violation: DISPENSER CONTAINMENT NOT DRY  
Violation Citation: Dispenser containment not free of liquid. 2631(d)(4)  
Activity: ACTIVE

Facility Id: 120331  
Update Date: 11/02/2012  
Inspection Date: 07/25/2003  
Violation Code: 6HV3152  
Violation: ALL MAINT/MONITOR RECORDS NOT AVAILABLE  
Violation Citation: All maintenance/monitoring/calibration/ repair records not available.  
25293; 2712 (b)  
Activity: ACTIVE

Facility Id: 120331  
Update Date: 11/02/2012  
Inspection Date: 04/24/2003  
Violation Code: 6HV3152  
Violation: ALL MAINT/MONITOR RECORDS NOT AVAILABLE  
Violation Citation: All maintenance/monitoring/calibration/ repair records not available.  
25293; 2712 (b)  
Activity: ACTIVE

**SAN DIEGO CO. SAM:**

Case Number: H20331-001  
Agency: DEH Site Assessment & Mitigation  
**Funding: Non Billable**  
Facility Type: Failed Integrity Test  
Facility Status: Closed Case  
Date: 5/9/1990  
Date Began: 4/25/1990

Case Number: H20331-002  
Agency: DEH Site Assessment & Mitigation  
**Funding: LOP - State Fund**  
Facility Type: Drinking Water Aquifer Impacted  
Facility Status: Remedial Investigation  
Date: 6/3/1999  
Date Began: 3/13/1997

MAP FINDINGS  
FOCUS MAP 12

Map ID	Site	Database(s)	EPA ID Number
--------	------	-------------	---------------

84	<b>GOLDEN STATE GAS 501 9TH ESCONDIDO, CA 92025</b>	<b>HIST CORTESE LUST</b>	<b>S102861329 N/A</b>
----	-------------------------------------------------------------	------------------------------	---------------------------

HIST CORTESE:

Region: CORTESE  
Facility County Code: 37  
Reg By: LTNKA  
Reg Id: 9UT3600

Region: CORTESE  
Facility County Code: 37  
Reg By: LTNKA  
Reg Id: 9UT40

LUST REG 9:

Region: 9  
Status: Preliminary site assessment underway  
Case Number: 9UT3600  
Local Case: H05205-004  
Substance: Gasoline  
Qty Leaked: 0  
Abate Method: Not reported  
Local Agency: San Diego  
How Found: Tank Closure  
How Stopped: Close Tank  
Source: Tank  
Cause: Corrosion  
Lead Agency: Local Agency  
Case Type: Other ground water affected  
Date Found: 12/09/1997  
Date Stopped: 12/18/1997  
Confirm Date: / /  
Submit Workplan: Not reported  
Prelim Assess: 01/13/1997  
Desc Pollution: Not reported  
Remed Plan: / /  
Remed Action: Not reported  
Began Monitor: Not reported  
Release Date: 12/09/1997  
Enforce Date: Not reported  
Closed Date: Not reported  
Enforce Type: Not reported  
Pilot Program: LOP  
Basin Number: 904.62  
GW Depth: 8'  
Beneficial Use: MUNBU  
NPDES Number: Not reported  
Priority: High priority  
File Dispn: Administratively opened on database, however no file physically exists  
Interim Remedial Actions: Not reported  
Cleanup and Abatement order Number: Not reported  
Waste Discharge Requirement Number: Not reported

MAP FINDINGS  
FOCUS MAP 12

Map ID	Site	Database(s)	EPA ID Number
84	<b>G &amp; S GASOLINE &amp; MINI MART 501 W 09TH AV ESCONDIDO, CA 92025</b>	<b>LUST SLIC UST San Diego Co. HMMD SAN DIEGO CO. SAM</b>	<b>U003939877 N/A</b>

LUST:

Region: STATE  
 Global Id: T0607302368  
 Latitude: 33.1116654  
 Longitude: -117.0818593  
 Case Type: LUST Cleanup Site  
 Status: Open - Remediation  
 Status Date: 01/30/2002  
 Lead Agency: SAN DIEGO COUNTY LOP  
 Case Worker: CB  
 Local Agency: SAN DIEGO COUNTY LOP  
 RB Case Number: 9UT3600  
 LOC Case Number: H05205-004  
 File Location: Local Agency  
 Potential Media Affect: Aquifer used for drinking water supply  
 Potential Contaminants of Concern: Gasoline  
 Site History: On December 9, 1997 four underground storage tanks were removed from the site. Free product was noted in the tank excavation. Additionally, soil sampling was conducted. As a result of laboratory results and field conditions, Unauthorized Release H05205-004 was opened. Site assessment is ongoing. This site is currently commingled with H20331-002 and the responsible party has applied to the commingled plume fund. Please see submitted ESI data for further details.

[Click here to access the California GeoTracker records for this facility:](#)

Contact:

Global Id: T0607302368  
 Contact Type: Local Agency Caseworker  
 Contact Name: CRAIG BURNETT  
 Organization Name: SAN DIEGO COUNTY LOP  
 Address: P.O. Box 129261  
 City: SAN DIEGO  
 Email: craig.burnett@sdcounty.ca.gov  
 Phone Number: 8585056978

Status History:

Global Id: T0607302368  
 Status: Open - Case Begin Date  
 Status Date: 01/13/1997

Global Id: T0607302368  
 Status: Open - Remediation  
 Status Date: 01/30/2002

Regulatory Activities:

Global Id: T0607302368  
 Action Type: ENFORCEMENT  
 Date: 03/22/2013  
 Action: Technical Correspondence / Assistance / Other

Global Id: T0607302368

MAP FINDINGS  
FOCUS MAP 12

Map ID	Site	Database(s)	EPA ID Number
--------	------	-------------	---------------

**G & S GASOLINE & MINI MART (Continued)**

**U003939877**

Action Type: ENFORCEMENT  
Date: 09/05/2013  
Action: Technical Correspondence / Assistance / Other

Global Id: T0607302368  
Action Type: ENFORCEMENT  
Date: 06/12/2013  
Action: Technical Correspondence / Assistance / Other

Global Id: T0607302368  
Action Type: ENFORCEMENT  
Date: 11/13/2013  
Action: Technical Correspondence / Assistance / Other

Global Id: T0607302368  
Action Type: Other  
Date: 01/01/1950  
Action: Leak Stopped

Global Id: T0607302368  
Action Type: RESPONSE  
Date: 03/29/2010  
Action: Clean Up Fund - 5-Year Review Summary

Global Id: T0607302368  
Action Type: RESPONSE  
Date: 04/02/2009  
Action: Clean Up Fund - 5-Year Review Summary

Global Id: T0607302368  
Action Type: ENFORCEMENT  
Date: 07/09/2009  
Action: Letter - Notice

Global Id: T0607302368  
Action Type: Other  
Date: 01/01/1950  
Action: Leak Began

Global Id: T0607302368  
Action Type: ENFORCEMENT  
Date: 02/03/1998  
Action: Notice of Responsibility

Global Id: T0607302368  
Action Type: Other  
Date: 01/01/1950  
Action: Leak Discovery

Global Id: T0607302368  
Action Type: ENFORCEMENT  
Date: 04/30/2009  
Action: Letter - Notice

Global Id: T0607302368  
Action Type: Other  
Date: 01/01/1950



MAP FINDINGS  
FOCUS MAP 12

Map ID Site Database(s) EPA ID Number

**G & S GASOLINE & MINI MART (Continued)**

**U003939877**

Action: Leak Reported

Region: STATE  
Global Id: T0607302714  
Latitude: 33.1116654  
Longitude: -117.0818593  
Case Type: LUST Cleanup Site  
Status: Completed - Case Closed  
Status Date: 02/17/1987  
Lead Agency: SAN DIEGO COUNTY LOP  
Case Worker: KH  
Local Agency: SAN DIEGO COUNTY LOP  
RB Case Number: 9UT40  
LOC Case Number: H05205-001  
File Location: Local Agency  
Potential Media Affect: Soil  
Potential Contaminants of Concern: Gasoline  
Site History: Not reported

[Click here to access the California GeoTracker records for this facility:](#)

Contact:  
Global Id: T0607302714  
Contact Type: Local Agency Caseworker  
Contact Name: KEVIN HEATON  
Organization Name: SAN DIEGO COUNTY LOP  
Address: P.O. Box 129261  
City: San Diego  
Email: kevin.heaton@sdcounty.ca.gov  
Phone Number: Not reported

Status History:  
Global Id: T0607302714  
Status: Completed - Case Closed  
Status Date: 02/17/1987

Global Id: T0607302714  
Status: Open - Case Begin Date  
Status Date: 07/14/1986

Regulatory Activities:  
Global Id: T0607302714  
Action Type: Other  
Date: 01/01/1950  
Action: Leak Began

Global Id: T0607302714  
Action Type: Other  
Date: 01/01/1950  
Action: Leak Discovery

Global Id: T0607302714  
Action Type: Other  
Date: 01/01/1950  
Action: Leak Reported

MAP FINDINGS  
FOCUS MAP 12

Map ID Site Database(s) EPA ID Number

---

**G & S GASOLINE & MINI MART (Continued)**

**U003939877**

SLIC:

Region: STATE  
**Facility Status: Completed - Case Closed**  
Status Date: 11/06/1991  
Global Id: T0608189126  
Lead Agency: SAN DIEGO COUNTY LOP  
Lead Agency Case Number: H05205-003  
Latitude: 33.1116512  
Longitude: -117.0818567276  
Case Type: Cleanup Program Site  
Case Worker: Not reported  
Local Agency: Not reported  
RB Case Number: Not reported  
File Location: Local Agency  
Potential Media Affected: Under Investigation  
Potential Contaminants of Concern: Gasoline  
Site History: Not reported

[Click here to access the California GeoTracker records for this facility:](#)

Region: STATE  
**Facility Status: Completed - Case Closed**  
Status Date: 02/08/1988  
Global Id: T0608116835  
Lead Agency: SAN DIEGO COUNTY LOP  
Lead Agency Case Number: H05205-002  
Latitude: 33.1116512665976  
Longitude: -117.0818567276  
Case Type: Cleanup Program Site  
Case Worker: Not reported  
Local Agency: Not reported  
RB Case Number: Not reported  
File Location: Local Agency  
Potential Media Affected: Not reported  
Potential Contaminants of Concern: Not reported  
Site History: Not reported

[Click here to access the California GeoTracker records for this facility:](#)

UST:

Facility ID: H05205  
Latitude: 33.1125922  
Longitude: -117.0805903  
Permitting Agency: SAN DIEGO COUNTY

SAN DIEGO CO. HMMD:

Facility Id: 212952  
Business Type: 6HK28  
EPA Id Number: Not reported  
APN: 236-051-20-00  
Last HMMD Inspection: 09/19/2012  
Permit Status: EXPR  
Permit Expiration: 10/31/2012  
Facility Owner: DAVID DEHESSY  
Facility Address: 501 W 09TH AVE  
Facility City: ESCONDIDO

MAP FINDINGS  
FOCUS MAP 12

Map ID	Site	Database(s)	EPA ID Number
--------	------	-------------	---------------

**G & S GASOLINE & MINI MART (Continued)**

**U003939877**

Facility State: CA  
 Facility Zip: 92025  
 UST Owner: QWIK KORNER  
 Handle Regulated Hazmat: Y  
 Own Or Operate UST: Y  
 Subject To APSA: Not reported  
 Generate Haz Waste: Y  
 Treat Haz Waste: Not reported  
 Generate Medical Waste: Not reported

UST:

UST Name: UNDERGROUND TANK 105205 T011  
 Last Update: 2012-11-02 14:17:38  
 Permit Number: 212952  
 Tank Type: DOUBLE WALL  
 Additional Id: NT2002  
 Capacity Gallons: 15000  
 UST Contents: REGULAR UNLEADED  
 Other Content Info: REGULAR UNLEADED  
 Reg Status: ACTIVE  
 Remove Close Date: Not reported  
 Year Installed: 1998-01-01 00:00:00  
 Pipe Type: DOUBLE WALL  
 Delivery System: PRESSURE  
 Monitor Code: 31C  
 UST Monitor Method: DW TANK, DW PRESSURIZED PIPE W/ DRY TANK ANNULAR; POSITIVE SHUT-OFF & FAILSAFE, 3.0LLD; UDC W/STAND ALONE SENSOR

UST Name: UNDERGROUND TANK 105205 T012  
 Last Update: 2012-11-02 14:17:38  
 Permit Number: 212952  
 Tank Type: DOUBLE WALL  
 Additional Id: NT2002  
 Capacity Gallons: 10000  
 UST Contents: PREMIUM UNLEADED  
 Other Content Info: PREMIUM UNLEADED  
 Reg Status: ACTIVE  
 Remove Close Date: Not reported  
 Year Installed: 1998-01-01 00:00:00  
 Pipe Type: DOUBLE WALL  
 Delivery System: PRESSURE  
 Monitor Code: 31C  
 UST Monitor Method: DW TANK, DW PRESSURIZED PIPE W/ DRY TANK ANNULAR; POSITIVE SHUT-OFF & FAILSAFE, 3.0LLD; UDC W/STAND ALONE SENSOR

UST Name: UNDERGROUND TANK 105205 T013  
 Last Update: 2012-11-02 14:17:38  
 Permit Number: 212952  
 Tank Type: DOUBLE WALL  
 Additional Id: NT2002  
 Capacity Gallons: 10000  
 UST Contents: DIESEL  
 Other Content Info: DIESEL  
 Reg Status: ACTIVE  
 Remove Close Date: Not reported  
 Year Installed: 1998-01-01 00:00:00  
 Pipe Type: DOUBLE WALL  
 Delivery System: PRESSURE

MAP FINDINGS  
FOCUS MAP 12

Map ID	Site	Database(s)	EPA ID Number
--------	------	-------------	---------------

**G & S GASOLINE & MINI MART (Continued)**

**U003939877**

Monitor Code: 31C  
UST Monitor Method: DW TANK, DW PRESSURIZED PIPE W/ DRY TANK ANNULAR; POSITIVE SHUT-OFF & FAILSAFE, 3.0LLD; UDC W/STAND ALONE SENSOR

Active Permits:

Facility Id: 212952  
Update Date: 11/02/2012  
Case Number: 68476-34-6  
Name: DIESEL FUEL  
Other Information: UNDERGROUND TANK 105205 T013  
Material Waste: Material  
Hazardous Categories 1: FIRE  
Hazardous Categories 2: PRESSURE RELEASE

Facility Id: 212952  
Update Date: 11/02/2012  
Case Number: Not reported  
Name: WASTE 352 ORGANIC SOLIDS (OTHER)  
Other Information: GASOLINE FUEL FILTERS  
Material Waste: Waste  
Hazardous Categories 1: Not reported  
Hazardous Categories 2: Not reported

Facility Id: 212952  
Update Date: 11/02/2012  
Case Number: 8006-61-9  
Name: REGULAR UNLEADED  
Other Information: UNDERGROUND TANK 105205 T011  
Material Waste: Material  
Hazardous Categories 1: FIRE  
Hazardous Categories 2: PRESSURE RELEASE

Facility Id: 212952  
Update Date: 11/02/2012  
Case Number: 68476-85-7  
Name: PROPANE  
Other Information: TANK  
Material Waste: Material  
Hazardous Categories 1: FIRE  
Hazardous Categories 2: PRESSURE RELEASE

Facility Id: 212952  
Update Date: 11/02/2012  
Case Number: 8006-61-9  
Name: PREMIUM UNLEADED  
Other Information: UNDERGROUND TANK 105205 T012  
Material Waste: Material  
Hazardous Categories 1: FIRE  
Hazardous Categories 2: PRESSURE RELEASE

Facility Id: 200601  
Business Type: 6HK28  
EPA Id Number: CAL000265514  
APN: 236-051-20-00  
Last HMMD Inspection: 07/16/2003  
Permit Status: CHNG

MAP FINDINGS  
FOCUS MAP 12

Map ID	Site	Database(s)	EPA ID Number
--------	------	-------------	---------------

**G & S GASOLINE & MINI MART (Continued)**

**U003939877**

Permit Expiration: 02/29/2004  
 Facility Owner: NAWZAD GERGIS  
 Facility Address: 1575 TANGLEWOOD LN #124  
 Facility City: ESCONDIDO  
 Facility State: CA  
 Facility Zip: 92029  
 UST Owner: DANIEL OR CARLI WINGO  
 Handle Regulated Hazmat: Not reported  
 Own Or Operate UST: Y  
 Subject To APSA: Not reported  
 Generate Haz Waste: Not reported  
 Treat Haz Waste: Not reported  
 Generate Medical Waste: Not reported

UST:

UST Name: UNDERGROUND TANK 105205 T011  
 Last Update: 2012-11-02 14:17:38  
 Permit Number: 200601  
 Tank Type: DOUBLE WALL  
 Additional Id: NT2002  
 Capacity Gallons: 15000  
 UST Contents: REGULAR UNLEADED  
 Other Content Info: REGULAR UNLEADED  
 Reg Status: ACTIVE  
 Remove Close Date: Not reported  
 Year Installed: 1998-01-01 00:00:00  
 Pipe Type: DOUBLE WALL  
 Delivery System: PRESSURE  
 Monitor Code: 19  
 UST Monitor Method: DW TANK DW PRESSURE PIPE W/ RESTRICTIVE LLD: INTERSTITIAL, PIPE TEST ANNUALLY

UST Name: UNDERGROUND TANK 105205 T012  
 Last Update: 2012-11-02 14:17:38  
 Permit Number: 200601  
 Tank Type: DOUBLE WALL  
 Additional Id: NT 2002  
 Capacity Gallons: 10000  
 UST Contents: MIDGRADE UNLEADED  
 Other Content Info: MIDGRADE UNLEADED  
 Reg Status: ACTIVE  
 Remove Close Date: Not reported  
 Year Installed: 1998-01-01 00:00:00  
 Pipe Type: DOUBLE WALL  
 Delivery System: PRESSURE  
 Monitor Code: 19  
 UST Monitor Method: DW TANK DW PRESSURE PIPE W/ RESTRICTIVE LLD: INTERSTITIAL, PIPE TEST ANNUALLY

UST Name: UNDERGROUND TANK 105205 T013  
 Last Update: 2012-11-02 14:17:38  
 Permit Number: 200601  
 Tank Type: DOUBLE WALL  
 Additional Id: NT 2002  
 Capacity Gallons: 10000  
 UST Contents: PREMIUM UNLEADED  
 Other Content Info: SUPER UNLEADED  
 Reg Status: ACTIVE

MAP FINDINGS  
FOCUS MAP 12

Map ID Site Database(s) EPA ID Number

**G & S GASOLINE & MINI MART (Continued)**

**U003939877**

Remove Close Date: Not reported  
 Year Installed: 1998-01-01 00:00:00  
 Pipe Type: DOUBLE WALL  
 Delivery System: PRESSURE  
 Monitor Code: 19  
 UST Monitor Method: DW TANK DW PRESSURE PIPE W/ RESTRICTIVE LLD: INTERSTITIAL, PIPE TEST ANNUALLY

Facility Id: 105205  
 Business Type: 6HK28  
 EPA Id Number: CAL000190067  
 APN: 236-051-20-00  
 Last HMMI Inspection: 05/16/2002  
 Permit Status: CHNG  
 Permit Expiration: 06/30/2002  
 Facility Owner: NOORI P. DAGHALY  
 Facility Address: 501 W 09TH AV  
 Facility City: ESCONDIDO  
 Facility State: CA  
 Facility Zip: 92025-4707  
 UST Owner: DANIEL OR CARLI WINGO  
 Handle Regulated Hazmat: Y  
 Own Or Operate UST: Y  
 Subject To APSA: Not reported  
 Generate Haz Waste: Y  
 Treat Haz Waste: Not reported  
 Generate Medical Waste: Not reported

UST:

UST Name: UNDERGROUND TANK 105205 T001  
 Last Update: 2012-11-02 14:17:38  
 Permit Number: 105205  
 Tank Type: SINGLE WALL  
 Additional Id: 0000000001  
 Capacity Gallons: 5000  
 UST Contents: PREMIUM UNLEADED  
 Other Content Info: PREMIUM UNLEADED  
 Reg Status: REMOVED  
 Remove Close Date: 1997-09-12 00:00:00  
 Year Installed: 1970-01-01 00:00:00  
 Pipe Type: Not reported  
 Delivery System: Not reported  
 Monitor Code: 05  
 UST Monitor Method: SW TANK DW PIPE W/ POS SHUTOFF-ALARM ON LLD W/ SIRS:SIR ANALY MONTHLY, TANK TEST BIENNIALY, PIPE TEST ANN 0.1 G/HR OR MO 0.2 G/HR

UST Name: UNDERGROUND TANK 105205 T002  
 Last Update: 2012-11-02 14:17:38  
 Permit Number: 105205  
 Tank Type: SINGLE WALL  
 Additional Id: 0000000002  
 Capacity Gallons: 5000  
 UST Contents: PREMIUM UNLEADED  
 Other Content Info: PREMIUM UNLEADED  
 Reg Status: REMOVED  
 Remove Close Date: 1997-09-12 00:00:00  
 Year Installed: 1970-01-01 00:00:00

MAP FINDINGS  
FOCUS MAP 12

Map ID      Site      Database(s)      EPA ID Number

---

**G & S GASOLINE & MINI MART (Continued)**

**U003939877**

Pipe Type: Not reported  
 Delivery System: Not reported  
 Monitor Code: 05  
 UST Monitor Method: SW TANK DW PIPE W/ POS SHUTOFF-ALARM ON LLD W/ SIRS:SIR ANALY MONTHLY, TANK TEST BIENNIALY, PIPE TEST ANN 0.1 G/HR OR MO 0.2 G/HR

UST Name: UNDERGROUND TANK 105205 T003  
 Last Update: 2012-11-02 14:17:38  
 Permit Number: 105205  
 Tank Type: SINGLE WALL  
 Additional Id: 0000000003  
 Capacity Gallons: 6000  
 UST Contents: REGULAR UNLEADED  
 Other Content Info: REGULAR UNLEADED  
 Reg Status: REMOVED  
 Remove Close Date: 1997-12-18 00:00:00  
 Year Installed: 1970-01-01 00:00:00  
 Pipe Type: Not reported  
 Delivery System: Not reported  
 Monitor Code: 05  
 UST Monitor Method: SW TANK DW PIPE W/ POS SHUTOFF-ALARM ON LLD W/ SIRS:SIR ANALY MONTHLY, TANK TEST BIENNIALY, PIPE TEST ANN 0.1 G/HR OR MO 0.2 G/HR

UST Name: UNDERGROUND TANK 105205 T004  
 Last Update: 2012-11-02 14:17:38  
 Permit Number: 105205  
 Tank Type: SINGLE WALL  
 Additional Id: 0000000004  
 Capacity Gallons: 6000  
 UST Contents: REGULAR UNLEADED  
 Other Content Info: REGULAR UNLEADED  
 Reg Status: REMOVED  
 Remove Close Date: 1997-12-18 00:00:00  
 Year Installed: 1970-01-01 00:00:00  
 Pipe Type: Not reported  
 Delivery System: Not reported  
 Monitor Code: 05  
 UST Monitor Method: SW TANK DW PIPE W/ POS SHUTOFF-ALARM ON LLD W/ SIRS:SIR ANALY MONTHLY, TANK TEST BIENNIALY, PIPE TEST ANN 0.1 G/HR OR MO 0.2 G/HR

UST Name: UNDERGROUND TANK 105205 T005  
 Last Update: 2012-11-02 14:17:38  
 Permit Number: 105205  
 Tank Type: SINGLE WALL  
 Additional Id: 0000000005  
 Capacity Gallons: 12000  
 UST Contents: LEADED  
 Other Content Info: LEADED  
 Reg Status: REMOVED  
 Remove Close Date: 1997-12-18 00:00:00  
 Year Installed: 1970-01-01 00:00:00  
 Pipe Type: Not reported  
 Delivery System: SUCTION  
 Monitor Code: 05  
 UST Monitor Method: SW TANK DW PIPE W/ POS SHUTOFF-ALARM ON LLD W/ SIRS:SIR ANALY MONTHLY, TANK TEST BIENNIALY, PIPE TEST ANN 0.1 G/HR OR MO 0.2 G/HR

MAP FINDINGS  
FOCUS MAP 12

Map ID Site Database(s) EPA ID Number

**G & S GASOLINE & MINI MART (Continued)**

**U003939877**

UST Name: UNDERGROUND TANK 105205 T006  
 Last Update: 2012-11-02 14:17:38  
 Permit Number: 105205  
 Tank Type: SINGLE WALL  
 Additional Id: 000000006  
 Capacity Gallons: 250  
 UST Contents: Not reported  
 Other Content Info: WASTE OIL  
 Reg Status: REMOVED  
 Remove Close Date: 1997-09-12 00:00:00  
 Year Installed: Not reported  
 Pipe Type: Not reported  
 Delivery System: GRAVITY  
 Monitor Code: 10  
 UST Monitor Method: SW TANK DW PRESSURE PIPE W/POS SHUTOFF LLD W/DAILY RECONCILE OR WEEKLY GAUGE: TNK TEST ANN, PIPE TEST ANN 0.1 GAL/HR OR MO 0.2 GAL/HR

UST Name: UNDERGROUND TANK 105205 T007  
 Last Update: 2012-11-02 14:17:38  
 Permit Number: 105205  
 Tank Type: UNKNOWN  
 Additional Id: NT2002  
 Capacity Gallons: 12000  
 UST Contents: REGULAR UNLEADED  
 Other Content Info: REGULAR UNLEADED  
 Reg Status: REMOVED  
 Remove Close Date: 1997-12-18 00:00:00  
 Year Installed: Not reported  
 Pipe Type: Not reported  
 Delivery System: Not reported  
 Monitor Code: 90  
 UST Monitor Method: NO MONITORING ALTERNATIVE SELECTED. VERIFY AND ENTER MONITORING ALTERNATIVE DURING INSPECTION.

UST Name: UNDERGROUND TANK 105205 T008  
 Last Update: 2012-11-02 14:17:38  
 Permit Number: 105205  
 Tank Type: UNKNOWN  
 Additional Id: NT2002  
 Capacity Gallons: 12000  
 UST Contents: REGULAR UNLEADED  
 Other Content Info: REGULAR UNLEADED  
 Reg Status: REMOVED  
 Remove Close Date: 1997-12-18 00:00:00  
 Year Installed: Not reported  
 Pipe Type: Not reported  
 Delivery System: Not reported  
 Monitor Code: 90  
 UST Monitor Method: NO MONITORING ALTERNATIVE SELECTED. VERIFY AND ENTER MONITORING ALTERNATIVE DURING INSPECTION.

UST Name: UNDERGROUND TANK 105205 T009  
 Last Update: 2012-11-02 14:17:38  
 Permit Number: 105205  
 Tank Type: UNKNOWN  
 Additional Id: NT2002  
 Capacity Gallons: 12000



MAP FINDINGS  
FOCUS MAP 12

Map ID Site Database(s) EPA ID Number

**G & S GASOLINE & MINI MART (Continued)**

**U003939877**

UST Contents: REGULAR UNLEADED  
 Other Content Info: REGULAR UNLEADED  
 Reg Status: REMOVED  
 Remove Close Date: 1997-12-18 00:00:00  
 Year Installed: Not reported  
 Pipe Type: Not reported  
 Delivery System: Not reported  
 Monitor Code: 90  
 UST Monitor Method: NO MONITORING ALTERNATIVE SELECTED. VERIFY AND ENTER MONITORING ALTERNATIVE DURING INSPECTION.

UST Name: UNDERGROUND TANK 105205 T010  
 Last Update: 2012-11-02 14:17:38  
 Permit Number: 105205  
 Tank Type: UNKNOWN  
 Additional Id: NT2002  
 Capacity Gallons: 500  
 UST Contents: Not reported  
 Other Content Info: WASTE OIL  
 Reg Status: REMOVED  
 Remove Close Date: 1997-09-12 00:00:00  
 Year Installed: Not reported  
 Pipe Type: Not reported  
 Delivery System: Not reported  
 Monitor Code: 90  
 UST Monitor Method: NO MONITORING ALTERNATIVE SELECTED. VERIFY AND ENTER MONITORING ALTERNATIVE DURING INSPECTION.

UST Name: UNDERGROUND TANK 105205 T011  
 Last Update: 2012-11-02 14:17:38  
 Permit Number: 105205  
 Tank Type: DOUBLE WALL  
 Additional Id: NT2002  
 Capacity Gallons: 15000  
 UST Contents: REGULAR UNLEADED  
 Other Content Info: REGULAR UNLEADED  
 Reg Status: ACTIVE  
 Remove Close Date: Not reported  
 Year Installed: 1998-01-01 00:00:00  
 Pipe Type: DOUBLE WALL  
 Delivery System: PRESSURE  
 Monitor Code: 20  
 UST Monitor Method: DW TANK DW PRESSURE PIPE W/ SHUT OFF AND ALARM ON LINE LEAK DETECTOR: INTERSTITIAL.

UST Name: UNDERGROUND TANK 105205 T012  
 Last Update: 2012-11-02 14:17:38  
 Permit Number: 105205  
 Tank Type: DOUBLE WALL  
 Additional Id: NT2002  
 Capacity Gallons: 10000  
 UST Contents: REGULAR UNLEADED  
 Other Content Info: REGULAR UNLEADED  
 Reg Status: ACTIVE  
 Remove Close Date: Not reported  
 Year Installed: 1998-01-01 00:00:00  
 Pipe Type: DOUBLE WALL

MAP FINDINGS  
FOCUS MAP 12

Map ID      Site      Database(s)      EPA ID Number

**G & S GASOLINE & MINI MART (Continued)**

**U003939877**

Delivery System:            PRESSURE  
Monitor Code:              20  
UST Monitor Method:        DW TANK DW PRESSURE PIPE W/ SHUT OFF AND ALARM ON LINE LEAK  
DETECTOR: INTERSTITIAL.

UST Name:                    UNDERGROUND TANK 105205 T013  
Last Update:                2012-11-02 14:17:38  
Permit Number:              105205  
Tank Type:                    DOUBLE WALL  
Additional Id:                NT2002  
Capacity Gallons:            10000  
UST Contents:                PREMIUM UNLEADED  
Other Content Info:         PREMIUM UNLEADED  
Reg Status:                  ACTIVE  
Remove Close Date:         Not reported  
Year Installed:              1998-01-01 00:00:00  
Pipe Type:                    DOUBLE WALL  
Delivery System:             PRESSURE  
Monitor Code:                20  
UST Monitor Method:        DW TANK DW PRESSURE PIPE W/ SHUT OFF AND ALARM ON LINE LEAK  
DETECTOR: INTERSTITIAL.

Facility Id:                  211270  
Business Type:              6HK28  
EPA Id Number:              Not reported  
APN:                          236-051-20-00  
Last HMMD Inspection:     09/30/2010  
Permit Status:                CHNG  
Permit Expiration:         08/31/2010  
Facility Owner:              JAJOU FAMILY, INC  
Facility Address:            501 W 09TH AVE  
Facility City:                ESCONDIDO  
Facility State:               CA  
Facility Zip:                 92025  
UST Owner:                    WINGO FAMILY TRUST  
Handle Regulated Hazmat:   Y  
Own Or Operate UST:        Y  
Subject To APSA:            Not reported  
Generate Haz Waste:        Y  
Treat Haz Waste:            Not reported  
Generate Medical Waste:    Not reported

UST:

UST Name:                    UNDERGROUND TANK 105205 T011  
Last Update:                2012-11-02 14:17:38  
Permit Number:              211270  
Tank Type:                    DOUBLE WALL  
Additional Id:                NT2002  
Capacity Gallons:            15000  
UST Contents:                REGULAR UNLEADED  
Other Content Info:         REGULAR UNLEADED  
Reg Status:                  ACTIVE  
Remove Close Date:         Not reported  
Year Installed:              1998-01-01 00:00:00  
Pipe Type:                    DOUBLE WALL  
Delivery System:             PRESSURE  
Monitor Code:                31C

MAP FINDINGS  
FOCUS MAP 12

Map ID      Site      Database(s)      EPA ID Number

**G & S GASOLINE & MINI MART (Continued)**

**U003939877**

UST Monitor Method:      DW TANK, DW PRESSURIZED PIPE W/ DRY TANK ANNULAR; POSITIVE SHUT-OFF & FAILSAFE, 3.0LLD; UDC W/STAND ALONE SENSOR

UST Name:      UNDERGROUND TANK 105205 T012

Last Update:      2012-11-02 14:17:38

Permit Number:      211270

Tank Type:      DOUBLE WALL

Additional Id:      NT2002

Capacity Gallons:      10000

UST Contents:      PREMIUM UNLEADED

Other Content Info:      PREMIUM UNLEADED

Reg Status:      ACTIVE

Remove Close Date:      Not reported

Year Installed:      1998-01-01 00:00:00

Pipe Type:      DOUBLE WALL

Delivery System:      PRESSURE

Monitor Code:      31C

UST Monitor Method:      DW TANK, DW PRESSURIZED PIPE W/ DRY TANK ANNULAR; POSITIVE SHUT-OFF & FAILSAFE, 3.0LLD; UDC W/STAND ALONE SENSOR

UST Name:      UNDERGROUND TANK 105205 T013

Last Update:      2012-11-02 14:17:38

Permit Number:      211270

Tank Type:      DOUBLE WALL

Additional Id:      NT2002

Capacity Gallons:      10000

UST Contents:      DIESEL

Other Content Info:      DIESEL

Reg Status:      ACTIVE

Remove Close Date:      Not reported

Year Installed:      1998-01-01 00:00:00

Pipe Type:      DOUBLE WALL

Delivery System:      PRESSURE

Monitor Code:      31C

UST Monitor Method:      DW TANK, DW PRESSURIZED PIPE W/ DRY TANK ANNULAR; POSITIVE SHUT-OFF & FAILSAFE, 3.0LLD; UDC W/STAND ALONE SENSOR

Facility Id:      204221

Business Type:      6HK28

EPA Id Number:      Not reported

APN:      236-051-20-00

Last HMMD Inspection:      06/03/2008

Permit Status:      CHNG

Permit Expiration:      09/30/2009

Facility Owner:      DARIUS KHOSHNEVIS

Facility Address:      501 W 09TH AVE

Facility City:      ESCONDIDO

Facility State:      CA

Facility Zip:      92025

UST Owner:      CARL WINGO FAMILY

Handle Regulated Hazmat:      Y

Own Or Operate UST:      Y

Subject To APSA:      Not reported

Generate Haz Waste:      Y

Treat Haz Waste:      Not reported

Generate Medical Waste:      Not reported

MAP FINDINGS  
FOCUS MAP 12

Map ID      Site      Database(s)      EPA ID Number

---

**G & S GASOLINE & MINI MART (Continued)**

**U003939877**

UST:

UST Name: UNDERGROUND TANK 105205 T011  
Last Update: 2012-11-02 14:17:38  
Permit Number: 204221  
Tank Type: DOUBLE WALL  
Additional Id: NT2002  
Capacity Gallons: 15000  
UST Contents: REGULAR UNLEADED  
Other Content Info: REGULAR UNLEADED  
Reg Status: ACTIVE  
Remove Close Date: Not reported  
Year Installed: 1998-01-01 00:00:00  
Pipe Type: DOUBLE WALL  
Delivery System: PRESSURE  
Monitor Code: 31C  
UST Monitor Method: DW TANK, DW PRESSURIZED PIPE W/ DRY TANK ANNULAR; POSITIVE SHUT-OFF & FAILSAFE, 3.0LLD; UDC W/STAND ALONE SENSOR

UST Name: UNDERGROUND TANK 105205 T012  
Last Update: 2012-11-02 14:17:38  
Permit Number: 204221  
Tank Type: DOUBLE WALL  
Additional Id: NT2002  
Capacity Gallons: 10000  
UST Contents: PREMIUM UNLEADED  
Other Content Info: PREMIUM UNLEADED  
Reg Status: ACTIVE  
Remove Close Date: Not reported  
Year Installed: 1998-01-01 00:00:00  
Pipe Type: DOUBLE WALL  
Delivery System: PRESSURE  
Monitor Code: 31C  
UST Monitor Method: DW TANK, DW PRESSURIZED PIPE W/ DRY TANK ANNULAR; POSITIVE SHUT-OFF & FAILSAFE, 3.0LLD; UDC W/STAND ALONE SENSOR

UST Name: UNDERGROUND TANK 105205 T013  
Last Update: 2012-11-02 14:17:38  
Permit Number: 204221  
Tank Type: DOUBLE WALL  
Additional Id: NT2002  
Capacity Gallons: 10000  
UST Contents: DIESEL  
Other Content Info: DIESEL  
Reg Status: ACTIVE  
Remove Close Date: Not reported  
Year Installed: 1998-01-01 00:00:00  
Pipe Type: DOUBLE WALL  
Delivery System: PRESSURE  
Monitor Code: 31C  
UST Monitor Method: DW TANK, DW PRESSURIZED PIPE W/ DRY TANK ANNULAR; POSITIVE SHUT-OFF & FAILSAFE, 3.0LLD; UDC W/STAND ALONE SENSOR

[Click this hyperlink](#) while viewing on your computer to access  
4 additional CA\_HMMD: record(s) in the EDR Site Report.

MAP FINDINGS  
FOCUS MAP 12

Map ID Site Database(s) EPA ID Number

**G & S GASOLINE & MINI MART (Continued)**

**U003939877**

SAN DIEGO CO. SAM:

Case Number: H05205-001  
Agency: DEH Site Assessment & Mitigation  
**Funding: LOP - Federal Fund**  
Facility Type: Soils Only  
Facility Status: Closed Case  
Date: 2/17/1987  
Date Began: 7/14/1986

Case Number: H05205-002  
Agency: DEH Site Assessment & Mitigation  
**Funding: Non Billable**  
Facility Type: Failed Integrity Test  
Facility Status: Closed Case  
Date: 2/8/1988  
Date Began: 8/17/1987

Case Number: H05205-003  
Agency: DEH Site Assessment & Mitigation  
**Funding: Non Billable**  
Facility Type: Failed Integrity Test  
Facility Status: Closed Case  
Date: 11/6/1991  
Date Began: 2/13/1990

Case Number: H05205-004  
Agency: DEH Site Assessment & Mitigation  
**Funding: LOP - State Fund**  
Facility Type: Drinking Water Aquifer Impacted  
Facility Status: Remedial Investigation  
Date: 1/30/2002  
Date Began: 12/9/1997

84 **EVELYN R MILLER INC**  
**501 W 9TH AVE**  
**ESCONDIDO, CA 92025**

**HIST UST U001571427**  
**N/A**

HIST UST:

Region: STATE  
Facility ID: 00000026783  
Facility Type: Gas Station  
Other Type: Not reported  
Total Tanks: 0006  
Contact Name: Not reported  
Telephone: 0000000000  
Owner Name: ARCO PETROLEUM PRODUCTS CO.  
Owner Address: 515 SOUTH FLOWER STREET  
Owner City,St,Zip: LOS ANGELES, CA 90071

Tank Num: 001  
Container Num: 0000000001  
Year Installed: 1970  
Tank Capacity: 00004000  
Tank Used for: PRODUCT  
Type of Fuel: 06  
Tank Construction: 0000167 inches  
Leak Detection: Stock Inventor, 10

MAP FINDINGS  
FOCUS MAP 12

Map ID Site Database(s) EPA ID Number

---

**EVELYN R MILLER INC (Continued)**

**U001571427**

Tank Num: 002  
Container Num: 0000000002  
Year Installed: 1970  
Tank Capacity: 00004000  
Tank Used for: PRODUCT  
Type of Fuel: 06  
Tank Construction: 0000167 inches  
Leak Detection: Stock Inventor, 10

Tank Num: 003  
Container Num: 0000000003  
Year Installed: 1970  
Tank Capacity: 00006000  
Tank Used for: PRODUCT  
Type of Fuel: 06  
Tank Construction: 0000240 inches  
Leak Detection: Stock Inventor, 10

Tank Num: 004  
Container Num: 0000000004  
Year Installed: 1970  
Tank Capacity: 00006000  
Tank Used for: PRODUCT  
Type of Fuel: 06  
Tank Construction: 0000240 inches  
Leak Detection: Stock Inventor, 10

Tank Num: 005  
Container Num: 0000000005  
Year Installed: 1970  
Tank Capacity: 00012000  
Tank Used for: PRODUCT  
Type of Fuel: 06  
Tank Construction: 0000240 inches  
Leak Detection: Stock Inventor, 10

Tank Num: 006  
Container Num: 0000000006  
Year Installed: Not reported  
Tank Capacity: 00000280  
Tank Used for: PRODUCT  
Type of Fuel: WASTE OIL  
Tank Construction: 0000093 inches  
Leak Detection: Stock Inventor

84

**501 W 9TH AVE  
ESCONDIDO, CA 92025**

**EDR US Hist Auto Stat 1015524643  
N/A**

EDR Historical Auto Stations:

Name: GOLDEN STATE GASOLINE  
Year: 1999  
Address: 501 W 9TH AVE

Name: G & S GAS  
Year: 2005  
Address: 501 W 9TH AVE

MAP FINDINGS  
FOCUS MAP 12

Map ID	Site	Database(s)	EPA ID Number
84	<b>GOLDEN STATE GASOLINE INC #4 501 W 9TH AVE 5092 ESCONDIDO, CA 92025</b>	<b>SWEEPS UST</b>	<b>S106926787 N/A</b>
	<p>SWEEPS UST:</p> <p>Status: Active Comp Number: 5205 Number: 9 Board Of Equalization: 44-022180 Referral Date: Not reported Action Date: 06-26-92 Created Date: 02-29-88 Owner Tank Id: Not reported SWRCB Tank Id: 37-000-005205-000001 Tank Status: A Capacity: 4000 Active Date: Not reported Tank Use: M.V. FUEL STG: P Content: REG UNLEADED Number Of Tanks: 6</p> <p>Status: Active Comp Number: 5205 Number: 9 Board Of Equalization: 44-022180 Referral Date: Not reported Action Date: 06-26-92 Created Date: 02-29-88 Owner Tank Id: Not reported SWRCB Tank Id: 37-000-005205-000002 Tank Status: A Capacity: 4000 Active Date: Not reported Tank Use: M.V. FUEL STG: P Content: REG UNLEADED Number Of Tanks: Not reported</p> <p>Status: Active Comp Number: 5205 Number: 9 Board Of Equalization: 44-022180 Referral Date: Not reported Action Date: 06-26-92 Created Date: 02-29-88 Owner Tank Id: Not reported SWRCB Tank Id: 37-000-005205-000003 Tank Status: A Capacity: 6000 Active Date: Not reported Tank Use: M.V. FUEL STG: P Content: LEADED Number Of Tanks: Not reported</p> <p>Status: Active Comp Number: 5205 Number: 9</p>		

MAP FINDINGS  
FOCUS MAP 12

Map ID	Site	Database(s)	EPA ID Number
--------	------	-------------	---------------

**GOLDEN STATE GASOLINE INC #4 (Continued)**

**S106926787**

Board Of Equalization: 44-022180  
 Referral Date: Not reported  
 Action Date: 06-26-92  
 Created Date: 02-29-88  
 Owner Tank Id: Not reported  
 SWRCB Tank Id: 37-000-005205-000004  
 Tank Status: A  
 Capacity: 6000  
 Active Date: Not reported  
 Tank Use: M.V. FUEL  
 STG: P  
 Content: LEADED  
 Number Of Tanks: Not reported

Status: Active  
 Comp Number: 5205  
 Number: 9  
 Board Of Equalization: 44-022180  
 Referral Date: Not reported  
 Action Date: 06-26-92  
 Created Date: 02-29-88  
 Owner Tank Id: Not reported  
 SWRCB Tank Id: 37-000-005205-000005  
 Tank Status: A  
 Capacity: 12000  
 Active Date: Not reported  
 Tank Use: M.V. FUEL  
 STG: P  
 Content: REG UNLEADED  
 Number Of Tanks: Not reported

Status: Active  
 Comp Number: 5205  
 Number: 9  
 Board Of Equalization: 44-022180  
 Referral Date: Not reported  
 Action Date: 06-26-92  
 Created Date: 02-29-88  
 Owner Tank Id: Not reported  
 SWRCB Tank Id: 37-000-005205-000006  
 Tank Status: A  
 Capacity: 280  
 Active Date: Not reported  
 Tank Use: PETROLEUM  
 STG: P  
 Content: Not reported  
 Number Of Tanks: Not reported



MAP FINDINGS  
FOCUS MAP 12

Map ID	Site	Database(s)	EPA ID Number
84	<b>7-ELEVEN STORE #13597</b> <b>522 W 9TH AVE</b> <b>ESCONDIDO, CA 92025</b>	HIST UST	U001571373 N/A
	HIST UST: Region: STATE Facility ID: 00000010238 Facility Type: Gas Station Other Type: Not reported Total Tanks: 0006 Contact Name: FRANCHISEE/CONSIGNEE MERLE HIN Telephone: 6192681070 Owner Name: THE SOUTHLAND CORPORATION Owner Address: 7839 UNIVERSITY AVENUE Owner City,St,Zip: LA MESA, CA 92041  Tank Num: 001 Container Num: 13597-1 Year Installed: 1983 Tank Capacity: 00009816 Tank Used for: PRODUCT Type of Fuel: UNLEADED Tank Construction: 0.30 inches Leak Detection: Stock Inventor  Tank Num: 002 Container Num: 13597-2 Year Installed: 1983 Tank Capacity: 00009816 Tank Used for: PRODUCT Type of Fuel: REGULAR Tank Construction: 0.30 inches Leak Detection: Stock Inventor  Tank Num: 003 Container Num: 13597-3 Year Installed: 1983 Tank Capacity: 00009816 Tank Used for: PRODUCT Type of Fuel: UNLEADED Tank Construction: 03.0 inches Leak Detection: Stock Inventor  Tank Num: 004 Container Num: 13624-1 Year Installed: 1971 Tank Capacity: 00009940 Tank Used for: PRODUCT Type of Fuel: UNLEADED Tank Construction: 0.25 inches Leak Detection: Stock Inventor  Tank Num: 005 Container Num: 13624-2 Year Installed: 1971 Tank Capacity: 00009940 Tank Used for: PRODUCT Type of Fuel: REGULAR Tank Construction: 0.25 inches		

MAP FINDINGS  
FOCUS MAP 12

Map ID	Site	Database(s)	EPA ID Number
--------	------	-------------	---------------

**7-ELEVEN STORE #13597 (Continued)**

**U001571373**

Leak Detection: Stock Inventor

Tank Num: 006  
 Container Num: 13624-3  
 Year Installed: 1978  
 Tank Capacity: 00005737  
 Tank Used for: PRODUCT  
 Type of Fuel: PREMIUM  
 Tank Construction: 0.25 inches  
 Leak Detection: Stock Inventor

84

**7-ELEVEN STORE #13597  
522 W 9TH AVE  
ESCONDIDO, CA 92025**

**SWEEPS UST**

**S106174557  
N/A**

SWEEPS UST:

Status: Active  
 Comp Number: 20331  
 Number: 9  
 Board Of Equalization: 44-002251  
 Referral Date: Not reported  
 Action Date: 06-26-92  
 Created Date: 02-29-88  
 Owner Tank Id: Not reported  
 SWRCB Tank Id: 37-000-020331-000001  
 Tank Status: A  
 Capacity: 9816  
 Active Date: Not reported  
 Tank Use: M.V. FUEL  
 STG: P  
 Content: REG UNLEADED  
 Number Of Tanks: 3

Status: Active  
 Comp Number: 20331  
 Number: 9  
 Board Of Equalization: 44-002251  
 Referral Date: Not reported  
 Action Date: 06-26-92  
 Created Date: 02-29-88  
 Owner Tank Id: Not reported  
 SWRCB Tank Id: 37-000-020331-000002  
 Tank Status: A  
 Capacity: 9816  
 Active Date: Not reported  
 Tank Use: M.V. FUEL  
 STG: P  
 Content: LEADED  
 Number Of Tanks: Not reported

Status: Active  
 Comp Number: 20331  
 Number: 9  
 Board Of Equalization: 44-002251  
 Referral Date: Not reported  
 Action Date: 06-26-92  
 Created Date: 02-29-88  
 Owner Tank Id: Not reported

MAP FINDINGS  
FOCUS MAP 12

Map ID	Site	Database(s)	EPA ID Number
--------	------	-------------	---------------

**7-ELEVEN STORE #13597 (Continued)**

**S106174557**

SWRCB Tank Id: 37-000-020331-000003  
 Tank Status: A  
 Capacity: 9816  
 Active Date: Not reported  
 Tank Use: M.V. FUEL  
 STG: P  
 Content: LEADED  
 Number Of Tanks: Not reported

84

**SOUTHLAND CORPORATION  
522 9TH  
ESCONDIDO, CA 92025**

**HIST CORTESE  
LUST**

**S104406487  
N/A**

HIST CORTESE:

Region: CORTESE  
 Facility County Code: 37  
 Reg By: LTNKA  
 Reg Id: 9UT3768

LUST REG 9:

Region: 9  
 Status: Preliminary site assessment underway  
 Case Number: 9UT3768  
 Local Case: H20331-002  
 Substance: Unleaded Gasoline  
 Qty Leaked: 0  
 Abate Method: Not reported  
 Local Agency: San Diego  
 How Found: Other Means  
 How Stopped: Other Means  
 Source: Piping  
 Cause: Unknown  
 Lead Agency: Local Agency  
 Case Type: Soil only  
 Date Found: 03/13/1997  
 Date Stopped: 04/18/1997  
 Confirm Date: / /  
 Submit Workplan: Not reported  
 Prelim Assess: 11/05/1998  
 Desc Pollution: Not reported  
 Remed Plan: / /  
 Remed Action: Not reported  
 Began Monitor: Not reported  
 Release Date: 04/18/1997  
 Enforce Date: Not reported  
 Closed Date: Not reported  
 Enforce Type: Not reported  
 Pilot Program: LOP  
 Basin Number: 904.62  
 GW Depth: Not reported  
 Beneficial Use: MUNBU  
 NPDES Number: Not reported  
 Priority: 2A  
 File Dispn: Administratively opened on database, however no file physically exists  
 Interim Remedial Actions: Not reported  
 Cleanup and Abatement order Number: Not reported  
 Waste Discharge Requirement Number: Not reported

MAP FINDINGS  
FOCUS MAP 12

Map ID Site Database(s) EPA ID Number

---

84

**521 W 9TH AVE  
ESCONDIDO, CA 92025**

**EDR US Hist Auto Stat 1015537975  
N/A**

EDR Historical Auto Stations:

Name: BENS AUTO REPAIR  
Year: 2000  
Address: 521 W 9TH AVE

Name: BENS AUTO REPAIR  
Year: 2001  
Address: 521 W 9TH AVE

Name: BENS AUTO REPAIR  
Year: 2002  
Address: 521 W 9TH AVE

Name: PACIFIC AUTO REPAIR CTR  
Year: 2010  
Address: 521 W 9TH AVE

Name: PACIFIC AUTO REPAIR CENTER  
Year: 2011  
Address: 521 W 9TH AVE

Name: PACIFIC AUTO REPAIR CENTER  
Year: 2012  
Address: 521 W 9TH AVE

---

84

**610 W 9TH AVE  
ESCONDIDO, CA 92025**

**EDR US Hist Cleaners 1015080674  
N/A**

EDR Historical Cleaners:

Name: WESTSIDE LAUNDRY  
Year: 1999  
Address: 610 W 9TH AVE

Name: WESTSIDE LAUNDRY  
Year: 2000  
Address: 610 W 9TH AVE

Name: WESTSIDE LAUNDRY  
Year: 2001  
Address: 610 W 9TH AVE

Name: WESTSIDE LAUNDRY  
Year: 2005  
Address: 610 W 9TH AVE

MAP FINDINGS  
FOCUS MAP 12

Map ID	Site	Database(s)	EPA ID Number
84	<b>610 W 9TH AVE</b> <b>ESCONDIDO, CA 92025</b>  EDR Historical Auto Stations: Name: PRO AUTO FINDER Year: 2003 Address: 610 W 9TH AVE  Name: PRO AUTO FINDER Year: 2004 Address: 610 W 9TH AVE	EDR US Hist Auto Stat	1015574711 N/A
84	<b>WESTSIDE PLAZA DEGREASER</b> <b>610 W 9TH AVE</b> <b>ESCONDIDO, CA 92025</b>  RCRA-SQG: Date form received by agency: 09/11/1987 Facility name: WESTSIDE PLAZA DEGREASER Facility address: 610 W 9TH AVE ESCONDIDO, CA 92025 EPA ID: CAD982036824 Mailing address: 610 W NINETH AVE SUITE 6 ESCONDIDO, CA 92025 Contact: Not reported Contact address: Not reported Not reported Contact country: Not reported Contact telephone: Not reported Contact email: Not reported EPA Region: 09 Classification: Small Small Quantity Generator Description: Handler: generates more than 100 and less than 1000 kg of hazardous waste during any calendar month and accumulates less than 6000 kg of hazardous waste at any time; or generates 100 kg or less of hazardous waste during any calendar month, and accumulates more than 1000 kg of hazardous waste at any time  Owner/Operator Summary: Owner/operator name: HERBERT C BAKER JR Owner/operator address: NOT REQUIRED NOT REQUIRED, ME 99999 Owner/operator country: Not reported Owner/operator telephone: (415) 555-1212 Legal status: Private Owner/Operator Type: Owner Owner/Op start date: Not reported Owner/Op end date: Not reported  Owner/operator name: NOT REQUIRED Owner/operator address: NOT REQUIRED NOT REQUIRED, ME 99999 Owner/operator country: Not reported Owner/operator telephone: (415) 555-1212 Legal status: Private Owner/Operator Type: Operator Owner/Op start date: Not reported Owner/Op end date: Not reported	RCRA-SQG FINDS	1000421027 CAD982036824

MAP FINDINGS  
FOCUS MAP 12

Map ID	Site	Database(s)	EPA ID Number
--------	------	-------------	---------------

**WESTSIDE PLAZA DEGREASER (Continued)**

**1000421027**

Handler Activities Summary:

U.S. importer of hazardous waste: No  
 Mixed waste (haz. and radioactive): No  
 Recycler of hazardous waste: No  
 Transporter of hazardous waste: No  
 Treater, storer or disposer of HW: No  
 Underground injection activity: No  
 On-site burner exemption: No  
 Furnace exemption: No  
 Used oil fuel burner: No  
 Used oil processor: No  
 User oil refiner: No  
 Used oil fuel marketer to burner: No  
 Used oil Specification marketer: No  
 Used oil transfer facility: No  
 Used oil transporter: No

Violation Status: No violations found

FINDS:

Registry ID: 110002784345

Environmental Interest/Information System

RCRAInfo is a national information system that supports the Resource Conservation and Recovery Act (RCRA) program through the tracking of events and activities related to facilities that generate, transport, and treat, store, or dispose of hazardous waste. RCRAInfo allows RCRA program staff to track the notification, permit, compliance, and corrective action activities required under RCRA.

84

**636 W 9TH AVE  
ESCONDIDO, CA 92025**

**EDR US Hist Auto Stat 1015586157  
N/A**

EDR Historical Auto Stations:

Name: MARKS AUTOMOTIVE  
 Year: 1999  
 Address: 636 W 9TH AVE

Name: MARKS AUTOMOTIVE  
 Year: 2001  
 Address: 636 W 9TH AVE

Name: MARKS AUTOMOTIVE  
 Year: 2002  
 Address: 636 W 9TH AVE

Name: MARKS AUTOMOTIVE & TRNSMSN  
 Year: 2003  
 Address: 636 W 9TH AVE

Name: MARKS AUTOMOTIVE  
 Year: 2004  
 Address: 636 W 9TH AVE

Name: MARKS AUTOMOTIVE

MAP FINDINGS  
FOCUS MAP 12

Map ID	Site	Database(s)	EPA ID Number
--------	------	-------------	---------------

(Continued)

1015586157

Year:	2005
Address:	636 W 9TH AVE
Name:	BRIANS AUTOMOTIVE & DIAGNOSTIC
Year:	2007
Address:	636 W 9TH AVE
Name:	BRIANS AUTOMOTIVE & DIAGNOSTIC
Year:	2008
Address:	636 W 9TH AVE
Name:	BRIANS AUTOMOTIVE & DIAGNOSTIC
Year:	2009
Address:	636 W 9TH AVE
Name:	BRIANS AUTOMOTIVEDIAGNOSTIC
Year:	2010
Address:	636 W 9TH AVE
Name:	BRIANS AUTOMOTIVE & DIAGNOSTIC
Year:	2011
Address:	636 W 9TH AVE
Name:	BRIANS AUTOMOTIVE & DIAGNOSTIC
Year:	2012
Address:	636 W 9TH AVE

84

**JOE & HENRY TRANS REBUILDERS**  
**644 W 9TH AVE**  
**ESCONDIDO, CA 92025**

**SWEEPS UST**    **S103995420**  
**N/A**

SWEEPS UST:

Status:	Active
Comp Number:	13729
Number:	9
Board Of Equalization:	Not reported
Referral Date:	Not reported
Action Date:	06-26-92
Created Date:	02-29-88
Owner Tank Id:	Not reported
SWRCB Tank Id:	37-000-013729-000001
Tank Status:	A
Capacity:	500
Active Date:	Not reported
Tank Use:	PETROLEUM
STG:	W
Content:	Not reported
Number Of Tanks:	1

MAP FINDINGS  
FOCUS MAP 12

Map ID Site Database(s) EPA ID Number

84 **644 W 9TH AVE** EDR US Hist Auto Stat 1015588929  
**ESCONDIDO, CA 92025** N/A

EDR Historical Auto Stations:

Name: TRANSMISSION PROS  
Year: 2001  
Address: 644 W 9TH AVE

Name: TRANSMISSION PROS  
Year: 2002  
Address: 644 W 9TH AVE

Name: TRANSMISSION PROS  
Year: 2003  
Address: 644 W 9TH AVE

Name: TRANSMISSION PROS OF ESCONDIDO  
Year: 2005  
Address: 644 W 9TH AVE

Name: TRANSMISSION PROS  
Year: 2009  
Address: 644 W 9TH AVE

Name: TRANSMISSION PROSESCONDIDO  
Year: 2010  
Address: 644 W 9TH AVE

85 **1212 S ESCONDIDO BLVD** EDR US Hist Cleaners 1014982458  
**ESCONDIDO, CA 92025** N/A

EDR Historical Cleaners:

Name: BOULEVARD LAUNDRY  
Year: 2001  
Address: 1212 S ESCONDIDO BLVD

Name: LAUNDRY STOP  
Year: 2003  
Address: 1212 S ESCONDIDO BLVD

Name: LAUNDRY STOP  
Year: 2004  
Address: 1212 S ESCONDIDO BLVD

Name: LAUNDRY STOP  
Year: 2006  
Address: 1212 S ESCONDIDO BLVD

Name: LAUNDRY STOP  
Year: 2007  
Address: 1212 S ESCONDIDO BLVD

Name: LAUNDRY STOP  
Year: 2008  
Address: 1212 S ESCONDIDO BLVD

Name: LAUNDRY STOP  
Year: 2009



MAP FINDINGS  
FOCUS MAP 12

Map ID	Site	Database(s)	EPA ID Number
	<p><b>(Continued)</b></p> <p>Address: 1212 S ESCONDIDO BLVD</p> <p>Name: LAUNDRY STOP</p> <p>Year: 2010</p> <p>Address: 1212 S ESCONDIDO BLVD</p>		1014982458
85	<p><b>CARSONS DRY CLEANERS</b> 1240 S ESCONDIDO BL ESCONDIDO, CA 92025</p> <p>SAN DIEGO CO. SAM: Case Number: H10949-001 Agency: CA Regional Water Quality Control Board <b>Funding: Non Billable</b> Facility Type: Complaint Facility Status: Preliminary Assessment Date: 10/2/1987 Date Began: 11/12/1987</p>	SAN DIEGO CO. SAM	S108406980 N/A
85	<p><b>CARSON DRY CLEANERS</b> 1240 ESCONDIDO BVLD ESCONDIDO, CA</p> <p>RCRA-SQG: Date form received by agency: 09/01/1996 Facility name: CARSON DRY CLEANERS Facility address: 1240 ESCONDIDO BVLD ESCONDIDO, CA 92025 EPA ID: CAD981965817 Mailing address: 1240 S ESCONDIDO BVLD ESCONDIDO, CA 92025 Contact: Not reported Contact address: Not reported Not reported Contact country: Not reported Contact telephone: Not reported Contact email: Not reported EPA Region: 09 Classification: Small Small Quantity Generator Description: Handler: generates more than 100 and less than 1000 kg of hazardous waste during any calendar month and accumulates less than 6000 kg of hazardous waste at any time; or generates 100 kg or less of hazardous waste during any calendar month, and accumulates more than 1000 kg of hazardous waste at any time</p> <p>Owner/Operator Summary: Owner/operator name: JONES MARGARET M Owner/operator address: NOT REQUIRED NOT REQUIRED, ME 99999 Owner/operator country: Not reported Owner/operator telephone: (415) 555-1212 Legal status: Private Owner/Operator Type: Owner Owner/Op start date: Not reported Owner/Op end date: Not reported</p>	RCRA-SQG FINDS SLIC	1000385037 CAD981965817

MAP FINDINGS  
 FOCUS MAP 12

Map ID Site Database(s) EPA ID Number

**CARSON DRY CLEANERS (Continued)**

**1000385037**

Owner/operator name: NOT REQUIRED  
 Owner/operator address: NOT REQUIRED  
 NOT REQUIRED, ME 99999  
 Owner/operator country: Not reported  
 Owner/operator telephone: (415) 555-1212  
 Legal status: Private  
 Owner/Operator Type: Operator  
 Owner/Op start date: Not reported  
 Owner/Op end date: Not reported

Handler Activities Summary:

U.S. importer of hazardous waste: No  
 Mixed waste (haz. and radioactive): No  
 Recycler of hazardous waste: No  
 Transporter of hazardous waste: No  
 Treater, storer or disposer of HW: No  
 Underground injection activity: No  
 On-site burner exemption: No  
 Furnace exemption: No  
 Used oil fuel burner: No  
 Used oil processor: No  
 User oil refiner: No  
 Used oil fuel marketer to burner: No  
 Used oil Specification marketer: No  
 Used oil transfer facility: No  
 Used oil transporter: No

Historical Generators:

Date form received by agency: 02/02/1987  
 Facility name: CARSON DRY CLEANERS  
 Classification: Large Quantity Generator

Violation Status: No violations found

FINDS:

Registry ID: 110002758034

Environmental Interest/Information System

RCRAInfo is a national information system that supports the Resource Conservation and Recovery Act (RCRA) program through the tracking of events and activities related to facilities that generate, transport, and treat, store, or dispose of hazardous waste. RCRAInfo allows RCRA program staff to track the notification, permit, compliance, and corrective action activities required under RCRA.

SLIC:

Region: STATE  
**Facility Status: Open - Site Assessment**  
 Status Date: 01/01/1998  
 Global Id: SL0607335843  
 Lead Agency: SAN DIEGO RWQCB (REGION 9)  
 Lead Agency Case Number: Not reported  
 Latitude: 33.1097797965578  
 Longitude: -117.076457440853

MAP FINDINGS  
FOCUS MAP 12

Map ID Site Database(s) EPA ID Number

**CARSON DRY CLEANERS (Continued)**

**1000385037**

Case Type: Cleanup Program Site  
Case Worker: SJP  
Local Agency: Not reported  
RB Case Number: 2090033  
File Location: Regional Board  
Potential Media Affected: Other Groundwater (uses other than drinking water), Soil  
Potential Contaminants of Concern: Not reported  
Site History: The property was operated as a dry cleaning facility for a period of about 20 years until November of 1987, when PCE contamination was found in soil and groundwater. The Ullman's A groundwater extraction system operated from August 1990 to 1997. In May of 1995 the contaminant plume was extensive with the southernmost well (MW-27 which was located on the other side of Escondido Boulevard) exhibited a PCE level of 6,820 ppb. The former owners (the Ullmans) were financially unable to pay for additional cleanup, no cleanup fund has been established to resolve the financial impasse. In April 2002, George Kelly purchased the property. A cost recovery letter was sent to Mr. Kelly in July 2002 and June 2003. The letter was never signed. A cleanup and abatement order was issue on January 27, 2009. The site is currently being used as a driving school.

[Click here to access the California GeoTracker records for this facility:](#)

SLIC REG 9:

Region: 9  
Facility Type: Not reported  
Status: Closed  
Sort Code: 20-0082.05  
Waste Discharger Id: 9 000082N94  
Local Case Num: Not reported  
Responsible Party: CARSON CLEANERS - ULLMAN  
Category: ENFORCEMENT  
Class: SLIC  
Order Number: Not reported  
File Number: 1  
Date Entered: 12/1987  
End Date: 07/1993  
Archive Box #: 0  
Archive Box Storage: Not reported  
Archive Box Storage Location: Not reported  
Remarks: Not reported

Region: 9  
Facility Type: Not reported  
Status: Open  
Sort Code: 20-0082.05  
Waste Discharger Id: 9 000082N94  
Local Case Num: Not reported  
Responsible Party: CARSON CLEANERS - ULLMAN  
Category: ENFORCEMENT  
Class: SLIC  
Order Number: Not reported  
File Number: 2  
Date Entered: 08/1993  
End Date: Not reported  
Archive Box #: 0  
Archive Box Storage: Not reported

MAP FINDINGS  
FOCUS MAP 12

Map ID      Site      Database(s)      EPA ID Number

**CARSON DRY CLEANERS (Continued)**

**1000385037**

Archive Box Storage Location: Not reported  
Remarks: Not reported

Region: 9  
Facility Type: Not reported  
Status: Dead  
Sort Code: 20-0082.051  
Waste Discharger Id: 9 000082N94  
Local Case Num: Not reported  
Responsible Party: CARSON CLEANERS - ULLMAN  
Category: ENF. REPORT  
Class: SLIC  
Order Number: Not reported  
File Number: 1  
Date Entered: 05/1989  
End Date: 12/1993  
Archive Box #: 915  
Archive Box Storage: 3-1-13R  
Archive Box Storage Location: Not reported  
Remarks: Not reported

Region: 9  
Facility Type: Not reported  
Status: Open  
Sort Code: 20-0082.051  
Waste Discharger Id: 9 000082N94  
Local Case Num: Not reported  
Responsible Party: CARSON CLEANERS - ULLMAN  
Category: ENF. REPORT  
Class: SLIC  
Order Number: Not reported  
File Number: 2  
Date Entered: 01/1994  
End Date: Not reported  
Archive Box #: 0  
Archive Box Storage: Not reported  
Archive Box Storage Location: Not reported  
Remarks: Not reported

85

**CARSON CLEANERS  
224 WEST 13TH AVENUE  
ESCONDIDO, CA 92025**

**ENVIROSTOR      S101481995  
N/A**

ENVIROSTOR:  
Facility ID: 37590002  
Status: Refer: RWQCB  
Status Date: 03/28/1995  
Site Code: 400432  
Site Type: Evaluation  
Site Type Detailed: Evaluation  
Acres: 0.5  
NPL: NO  
Regulatory Agencies: RWQCB 9 - San Diego  
Lead Agency: RWQCB 9 - San Diego  
Program Manager: Safouh Sayed  
Supervisor: Robert Senga  
Division Branch: Cleanup Cypress  
Assembly: 75

MAP FINDINGS  
FOCUS MAP 12

Map ID Site Database(s) EPA ID Number

**CARSON CLEANERS (Continued)**

**S101481995**

Senate: 38  
 Special Program: Not reported  
 Restricted Use: NO  
 Site Mgmt Req: NONE SPECIFIED  
 Funding: Not reported  
 Latitude: 33.10981  
 Longitude: -117.0763  
 APN: NONE SPECIFIED  
 Past Use: NONE SPECIFIED  
 Potential COC: \* HALOGENATED ORGANIC COMPOUNDS  
 Confirmed COC: NONE SPECIFIED  
 Potential Description: NONE SPECIFIED  
 Alias Name: 400432  
 Alias Type: Project Code (Site Code)  
 Alias Name: 37590002  
 Alias Type: Envirostor ID Number

Completed Info:

Completed Area Name: PROJECT WIDE  
 Completed Sub Area Name: Not reported  
 Completed Document Type: Site Screening  
 Completed Date: 02/17/1994  
 Comments: Not reported

Completed Area Name: PROJECT WIDE  
 Completed Sub Area Name: Not reported  
 Completed Document Type: Unilateral Order (I/SE, RAO, CAO, EPA AO)  
 Completed Date: 05/13/1994  
 Comments: Not reported

Future Area Name: Not reported  
 Future Sub Area Name: Not reported  
 Future Document Type: Not reported  
 Future Due Date: Not reported  
 Schedule Area Name: Not reported  
 Schedule Sub Area Name: Not reported  
 Schedule Document Type: Not reported  
 Schedule Due Date: Not reported  
 Schedule Revised Date: Not reported

86

**510 W 11TH AVE  
 ESCONDIDO, CA 92025**

**EDR US Hist Cleaners 1015069977  
 N/A**

EDR Historical Cleaners:  
 Name: GM CARPET CLEANING  
 Year: 2009  
 Address: 510 W 11TH AVE

FOCUS MAP 12 ORPHAN SUMMARY

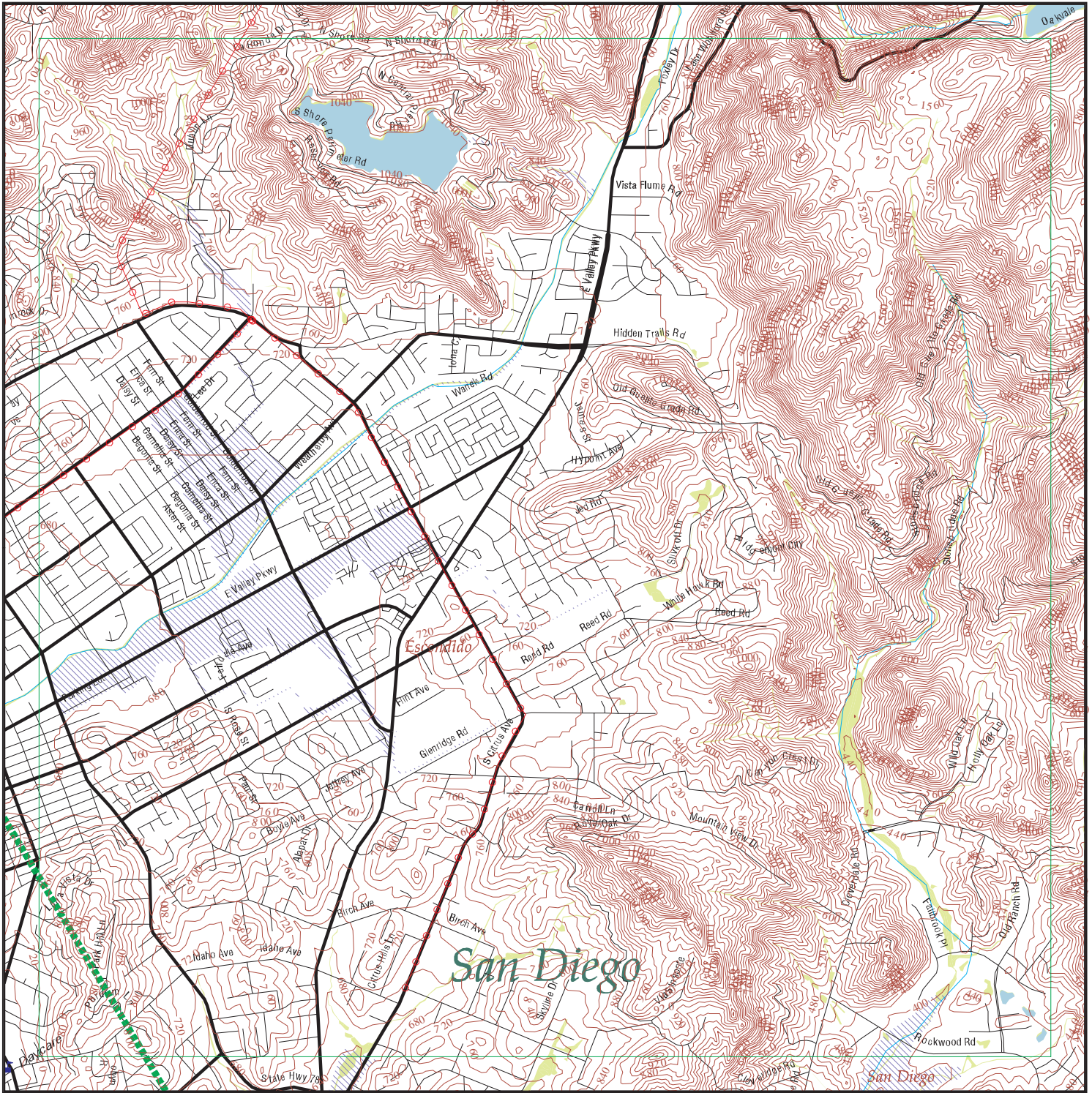
City	EDR ID	Site Name	Site Address	Zip	Database(s)
ESCONDIDO	U003938547	BUDGET TRADE & GAS	510 W 05TH AV	92025	UST, San Diego Co. HMMD, SAN DIEGO CO. SAM
ESCONDIDO	S116288869	BUDGET GAS	5105TH AV W	92025	EMI
ESCONDIDO	S106923904	CALTRANS	HIGHWAY 76 & I-5	92029	SWEEPS UST
ESCONDIDO	S108407062	GALLADE CHEMICALS INC	425 ANDREASEN DR	92029	SAN DIEGO CO. SAM
ESCONDIDO	S105539551	HAWTHORNE RENT-IT SERVICE	530 ANDREASEN DR	92029	SWEEPS UST, AST, San Diego Co. HMMD
ESCONDIDO	S108407074	HAWTHORNE RENT-IT SERVICE	530 ANDREASEN DR	92029	SAN DIEGO CO. SAM
ESCONDIDO	A100346006	MOSSY NISSAN ESCONDIDO	1551 N AUTO PY	92029	AST
ESCONDIDO	S104750055	PACIFIC TRADITION HOMES	1832 BOUGHER RD	92026	SWEEPS UST, San Diego Co. HMMD, SAN DIEGO CO. SAM
ESCONDIDO	U001571540	SAIN'T FRANCIS FLOWERS	CIRCLE R DRIVE	92026	HIST UST
ESCONDIDO	S113133939	PALOMAR ENERGY PROJECT	1000 S CITRACADO PKWY	92029	HAZNET
ESCONDIDO	U003789107	CITRACADO EXXON	825 N CITRACADO PKWY	92029	UST
ESCONDIDO	1010562064	CITY OF SAN DIEGO - CITRACADO FORCEMAIN	75FT OF CITRACADO & AVENIDA DE	92025	RCRA-LQG
ESCONDIDO	S106925482	DONS MARINE	593 N CITRACADO PY	92029	SWEEPS UST
ESCONDIDO	S106060316	VALERO	825 N CITRACADO PY	92029	SWEEPS UST, San Diego Co. HMMD, SAN DIEGO CO. SAM
ESCONDIDO	S104397411	CITRACADO EXXON	825 CITRACADO PKWY N	92029	LUST
ESCONDIDO	S108214901	CITRACADO EXXON	825 N CITRACADO PY	92029	LUST
ESCONDIDO	S106105389	RYAN PARK PROJECT	DIRECTLY E OF EAST VALLEY PKWY	92025	WDS
ESCONDIDO	S114472111	NEXCYCLE	330 W EL NORTE PKWAY	92026	SWRCY
ESCONDIDO	S111459587	FIBER OPTIC TL 23030 PROJECT	ENTERPRISE ROAD	92025	NPDES
ESCONDIDO	U001571401	CONTINENTAL MACHINES, INC. WES	HARMONY GROVE ROAD AT CONTINEN	92025	HIST UST
ESCONDIDO	S109599088	TUNSTALL - ESCONDIDO CREEK PHASE 2	0 HARMONY GROVE RD	92025	SAN DIEGO CO. SAM
ESCONDIDO	S112971478	SAN DIEGO GAS & ELECTRIC	LAT N 33.812 LONG W 117.4	92025	HAZNET
ESCONDIDO	S112970862	SAN DIEGO GAS & ELECTRIC/ ESCONDIDO SUB STATION	LAT 33.7 N LONG 117.6 W	92029	HAZNET
ESCONDIDO	1000710152	SANTA YSABEL CREEK GROUNDWATER CONTAMIN.	1.5 MILES SE OF ESCONDIDO	92025	CERCLIS
ESCONDIDO	S111828706	PROJECT 6956	MISSION AVENUE	92026	NPDES
ESCONDIDO	S113178756	SAN DIEGO GAS & ELECTRIC	1700 W MISSION RD	92025	HAZNET
ESCONDIDO	1004676856	TEXACO SERVICE STA	2110 MISSION AVE	92025	RCRA-SQG
ESCONDIDO	S116289534	GOAL LINE LP	555TULIP ST N	92025	EMI
ESCONDIDO	S116289618	TEXACO GAS & CAR WASH	615EL NORTE PY W #320	92026	EMI
ESCONDIDO	S106930203	OTOOL'S BRAKE SERVICE	1301 N NUTMEG ST	92026	SWEEPS UST
ESCONDIDO	S105023677	KONYN, FRANK J DAIRY	OLD SAN PASQUAL RD	92025	HIST CORTESE
ESCONDIDO	S111459471	CITRACADO HIGH SCHOOL PROJECT	1740 SCENIC TRAILS WAY	92025	NPDES
ESCONDIDO	S106916563	ESCONDIDO SAND & GRAVEL	440 TULIP ST	92025	SAN DIEGO CO. SAM
ESCONDIDO	S108407155	NORDIEGO II	1825 E VALLEY PARKWAY BL	92025	SAN DIEGO CO. SAM
ESCONDIDO	S113449868	2011 MISC WATER MAIN REPLACEMENT PROJECT	VARIOUS STREETS	92029	NPDES
ESCONDIDO	S1133099181	WEST ESCONDIDO AUTOMOTIVE & TRANSMISSION	2200 VINEYARD UNIT A	92029	HAZNET
ESCONDIDO	1010313931	CONTINENTAL CLEANERS	505 WASHINGTON AVE	92025	RCRA-SQG
ESCONDIDO	S108540693	CONTINENTAL CLEANERS	505 WASHINGTON AVE STE B	92025	DRYCLEANERS

Count: 65 records

FOCUS MAP 12 ORPHAN SUMMARY

City	EDR ID	Site Name	Site Address	Zip	Database(s)
SAN DIEGO	S108407241	SDCTY-WATER,LAKE HODGES	12111 LAKE DR	92029	SAN DIEGO CO. SAM
SAN DIEGO	S106924071	CASE POWER & EQUIPMENT	1600 E MISSION AVE	92069	NPDES, LUJST, SLIC, SWEEPS UST
SAN DIEGO	S111828704	PROJECT 1600 RETROFIT NORTH	RAINBOW TO LAKE HODGES	92025	NPDES
SAN DIEGO COUNTY	M300002614	AZTEC PERLITE CO INC	AZTEC ESCONDIDO PLANT		US MINES
SAN DIEGO COUNTY	1009631442	SAN DIEGO GAS & ELECTRIC CO	CAMPO ROAD (HWY94) WEST OF JAMACHA BLVD		DOT OPS
SAN DIEGO COUNTY	M300003189	VULCAN MATERIALS CO.	CARROLL CANYON (#026)		US MINES
SAN DIEGO COUNTY	M300002765	WESTERN SALT CO	CHULA VISTA PLANT		US MINES
SAN DIEGO COUNTY	M300002489	WESTERN SALT CO	CHULA VISTA PLANT		US MINES
SAN DIEGO COUNTY	M300002616	HARBORLITE CORP	HARBORLITE ESCONDIDO PLANT		US MINES
SAN DIEGO COUNTY	M300003187	SUPERIOR READY MIX CONCRETE CO.	MISSION GORGE PLANT		US MINES
SAN DIEGO COUNTY	M30000319C	VULCAN MATERIALS CO.	MISSION VALLEY (#022)		US MINES
SAN DIEGO COUNTY	M300001892	NATIONAL QUARRIES LLC	NATIONAL QUARRIES		US MINES
SAN DIEGO COUNTY	M300003195	VULCAN MATERIALS CO.	SLOAN CANYON SAND CO. (#027)		US MINES
SAN MARCOS	S111459909	SAN MARCOS CREEK AREA CLEARING PROJECT & PINK HOUSE RELOCATI	221 051 21 31 32 48 221 061 10 52 53 54 55 66 219 270	92069	NPDES
SAN MARCOS	S106797672	EVANS DEDICATED SYSTEMS	HIGHWAY 78 AND SAN MARCOS BLVD.	92069	ENVIROSTOR
SAN MARCOS	1000198493	LAKE SAN MARCOS PK COMM CTR	HALF MI SE OF LAKE SAN MARCOS	92069	RCRA-SQG
SAN MARCOS	S102006338	SAN MARCOS SANITARY LANDF	QUESTHAVEN & ELFIN FOREST	92069	HIST CORTESE, VMUDS/SWAT
SAN MARCOS	S105026350	TEXACO	105 RACHO SANTA FE	92069	HIST CORTESE
SAN MARCOS	1003879575	OLD WEST WOOD FINISHING	972 RANCHO SUITE B	92069	CERC-NFRAP
SAN MARCOS	S106931840	SAN MARCOS RADIO RELAY	RANCHO LUISENO RD	92069	SWEEPS UST
SAN MARCOS	S108407262	SUNNY FRESH CLEANERS #16	SAN MARCOS BL	92069	SAN DIEGO CO. SAM
SAN MARCOS	S116289009	RANCHO SANTE FE GAS	105RANCHO SANTA FE RD	92078	EMI
SAN MARCOS	U001572215	NATIONAL QUARRIES, INC.	289189 N. TWIN OAKS VALLEY RD.	92069	HIST UST
SAN MARCOS	U001572213	MEADOWLARK FARMS	VIA GAVILIN	92069	HIST UST
SAN MORCOS	S105026359	SAN MARCOS, CA STATE UNIVE	TWIN OAKS VALLEY RD AND C	92069	HIST CORTESE
SPRING VALLEY	U001572364	REGULATORY RESERVOIR	1/8 MI WEST OF WILLOW GLEN RD	92078	HIST UST
UNINCORPORATED	S113881808	SUMMIT DRIVE DRAINAGE IMPROVEMENT PROJECT CONSTRUCTION DEWAT	SUMMIT DRIVE	92025	NPDES

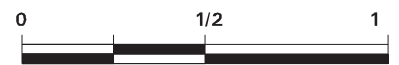
# Focus Map 13



## EDR DataMap® - Environmental Atlas

### Legend

- |                             |                    |                         |                   |                     |
|-----------------------------|--------------------|-------------------------|-------------------|---------------------|
| Roads                       | Waterways          | Powerlines              | Water             | Listed Sites        |
| Major Roads                 | Railroads          | Pipelines               | Superfund Sites   | Sensitive Receptors |
| Contour Lines               | Study Boundary     | Fault Lines             | Federal DOD Sites |                     |
| National Wetlands Inventory | 100-Yr Flood Zones | Indian Reservations BIA |                   |                     |



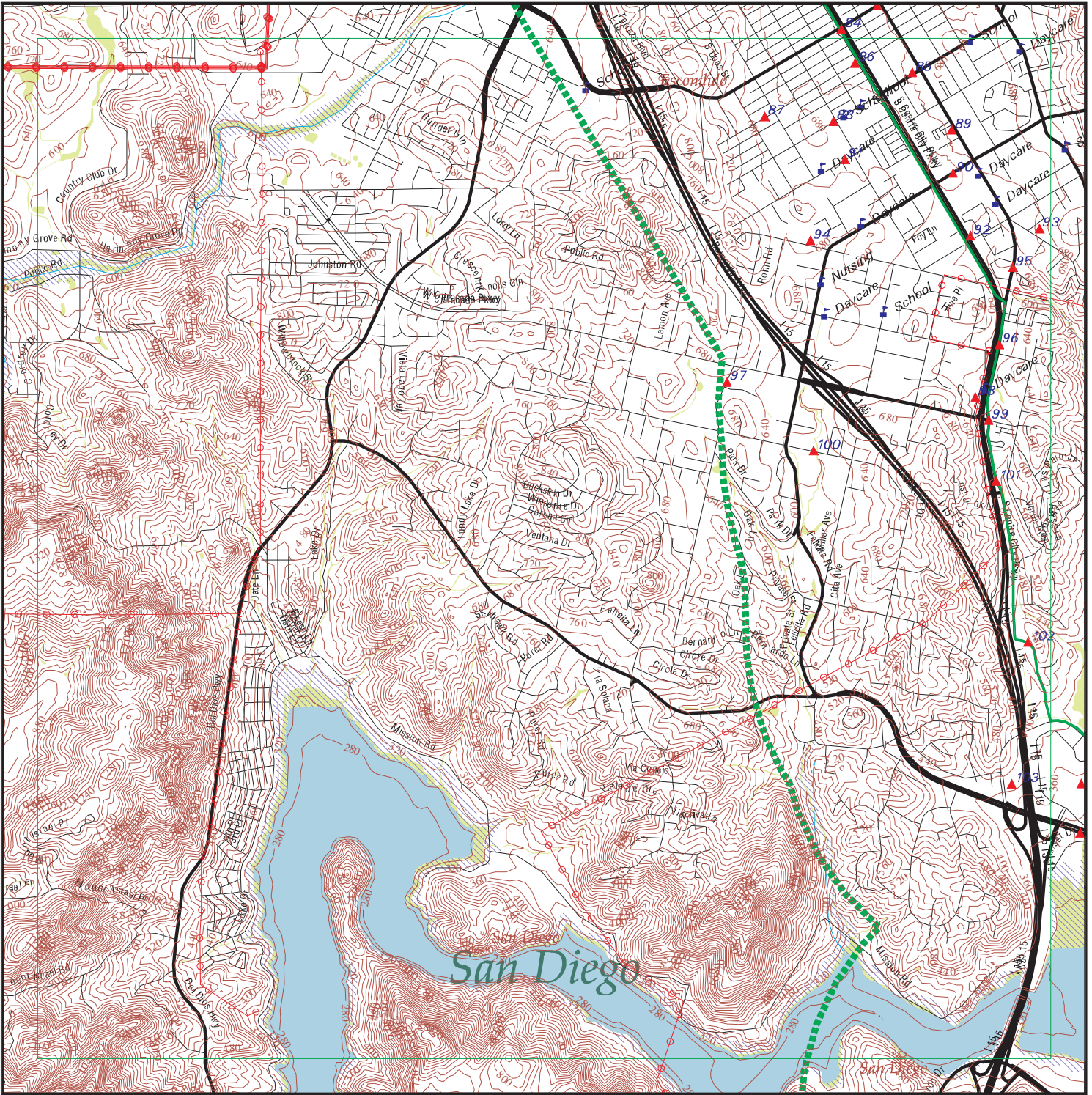
Scale in Miles



FOCUS MAP 13 ORPHAN SUMMARY

City	EDR ID	Site Name	Site Address	Zip	Database(s)
ESCONDIDO	U003938547	BUDGET TRADE & GAS	510 W 05TH AV	92025	UST, San Diego Co. HMMMD, SAN DIEGO CO. SAM
ESCONDIDO	S116288869	BUDGET GAS	5105TH AV W	92025	EMI
ESCONDIDO	U001571540	SANT FRANCIS FLOWERS	CIRCLE R DRIVE	92026	HIST UST
ESCONDIDO	U001571543	BOSCH RANCH	CITRUS AVE	92027	HIST UST
ESCONDIDO	S106105389	RYAN PARK PROJECT	DIRECTLY E OF EAST VALLEY PKWY	92025	WDS
ESCONDIDO	S114472111	NEXCYCLE	330 W EL NORTE PKWAY	92026	SWRCY
ESCONDIDO	S111459587	FIBER OPTIC TL 23030 PROJECT	ENTERPRISE ROAD	92025	NPDES
ESCONDIDO	U001571401	CONTINENTAL MACHINES, INC. WES	HARMONY GROVE ROAD AT CONTINEN	92025	HIST UST
ESCONDIDO	S109599088	TUNSTALL - ESCONDIDO CREEK PHASE 2	0 HARMONY GROVE RD	92025	SAN DIEGO CO. SAM
ESCONDIDO	S112971478	SAN DIEGO GAS & ELECTRIC	LAT N 33.812 LONG W 117.4	92025	HAZNET
ESCONDIDO	1000710152	SANTA YSABEL CREEK GROUNDWATER CONTAMIN.	1.5 MILES SE OF ESCONDIDO	92025	CERCLIS
ESCONDIDO	S111828706	PROJECT 6956	MISSION AVENUE	92026	NPDES
ESCONDIDO	S113178756	SAN DIEGO GAS & ELECTRIC	1700 W MISSION RD	92025	HAZNET
ESCONDIDO	1004675856	TEXACO SERVICE STA	2110 MISSION AVE	92025	RCRA-SQG
ESCONDIDO	S116289534	GOAL LINE LP	555TULIP ST N	92025	EMI
ESCONDIDO	S116289618	TEXACO GAS & CAR WASH	615EL NORTE PY W #320	92026	EMI
ESCONDIDO	S105023677	KONYN, FRANK J DAIRY	OLD SAN PASQUAL RD	92025	HIST CORTESE
ESCONDIDO	S111459471	CITRACADO HIGH SCHOOL PROJECT	1740 SCENIC TRAILS WAY	92025	NPDES
ESCONDIDO	S108407155	NORDIEGO II	1825 E VALLEY PARKWAY BL	92025	SAN DIEGO CO. SAM
ESCONDIDO	1010313931	CONTINENTAL CLEANERS	505 WASHINGTON AVE	92025	RCRA-SQG
ESCONDIDO	S108540693	CONTINENTAL CLEANERS	505 WASHINGTON AVE STE B	92025	DRYCLEANERS
SAN DIEGO	S111828704	PROJECT 1600 RETROFIT NORTH	RAINBOW TO LAKE HODGES	92025	NPDES
SAN DIEGO COUNTY	1009631442	SAN DIEGO GAS & ELECTRIC CO	CAMPO ROAD (HWY94) WEST OF JAMACHA BLVD	92025	DOT OPS
SAN DIEGO COUNTY	M300003197	MUHT-HEI, INC.	CAMPO MATERIALS PIT	92025	US MINES
SAN DIEGO COUNTY	M300003186	VULCAN MATERIALS CO.	CARROLL CANYON (#026)	92025	US MINES
SAN DIEGO COUNTY	M300002765	WESTERN SALT CO	CHULA VISTA PLANT	92025	US MINES
SAN DIEGO COUNTY	M300002488	WESTERN SALT CO	CHULA VISTA PLANT	92025	US MINES
SAN DIEGO COUNTY	M300003187	SUPERIOR READY MIX CONCRETE CO.	MISSION GORGE PLANT	92025	US MINES
SAN DIEGO COUNTY	M30000319C	VULCAN MATERIALS CO.	MISSION VALLEY (#022)	92025	US MINES
SAN DIEGO COUNTY	M300003195	VULCAN MATERIALS CO.	SLOAN CANYON SAND CO. (#027)	92025	US MINES
SAN DIEGO COUNTY	M300002122	MILLENNIUM INC	STEWART LITHIA MINE	92025	US MINES
UNINCORPORATED	S113881808	SUMMIT DRIVE DRAINAGE IMPROVEMENT PROJECT	SUMMIT DRIVE	92025	NPDES
VALLEY CENTER	1009393157	LA JOLLA TRADING POST	22000 HIGHWAY 76	92082	INDIAN UST
VALLEY CENTER	S109118230	HOEPNER RANCH	55316 COUSER CANYON	92082	SAN DIEGO CO. SAM
VALLEY CENTER	S112952236	SAN DIEGO GAS & ELECTRIC	LAT 32 15 12N LONG 117 5 10W	92082	HAZNET
VALLEY CENTER	S113459240	SAN DIEGO GAS & ELECTRIC	VALLEY CENTER RD SOUTH OF PALA RD	92082	HAZNET

# Focus Map 14



## EDR DataMap® - Environmental Atlas

### Legend

- |                             |                    |                         |                   |                     |
|-----------------------------|--------------------|-------------------------|-------------------|---------------------|
| Roads                       | Waterways          | Powerlines              | Water             | Listed Sites        |
| Major Roads                 | Railroads          | Pipelines               | Superfund Sites   | Sensitive Receptors |
| Contour Lines               | Study Boundary     | Fault Lines             | Federal DOD Sites |                     |
| National Wetlands Inventory | 100-Yr Flood Zones | Indian Reservations BIA |                   |                     |



Scale in Miles

FOCUS MAP 14 SUMMARY

<u>Database</u>	<u>Total Plotted</u>
<b><u>FEDERAL RECORDS</u></b>	
NPL	0
Proposed NPL	0
Delisted NPL	0
NPL LIENS	0
CERCLIS	0
CERC-NFRAP	0
LIENS 2	0
CORRACTS	0
RCRA-TSDF	0
RCRA-LQG	3
RCRA-SQG	9
RCRA-CESQG	1
RCRA NonGen / NLR	0
US ENG CONTROLS	0
US INST CONTROL	0
ERNS	2
HMIRS	0
DOT OPS	0
US CDL	0
US BROWNFIELDS	0
DOD	0
FUDS	0
LUCIS	0
CONSENT	0
ROD	0
UMTRA	0
ODI	0
DEBRIS REGION 9	0
US MINES	0
TRIS	0
TSCA	0
FTTS	0
HIST FTTS	0
SSTS	0
ICIS	0
PADS	0
MLTS	0
RADINFO	0
FINDS	13
RAATS	0
RMP	0
US HIST CDL	0
PCB TRANSFORMER	0
2020 COR ACTION	0
LEAD SMELTERS	0
EPA WATCH LIST	0
US AIRS	0
PRP	0

FOCUS MAP 14 SUMMARY

Database	Total Plotted
FEMA UST	0
COAL ASH EPA	0
FEDERAL FACILITY	0
SCRD DRYCLEANERS	0
COAL ASH DOE	0
US FIN ASSUR	0

**STATE AND LOCAL RECORDS**

HIST Cal-Sites	1
CA BOND EXP. PLAN	1
SCH	0
Toxic Pits	0
SWF/LF	0
NPDES	0
WDS	1
UIC	0
Cortese	1
HIST CORTESE	14
SWRCY	1
LUST	32
CA FID UST	0
SLIC	11
UST	7
HIST UST	13
LIENS	0
CUPA Listings	0
SWEEPS UST	17
CHMIRS	5
LDS	0
AST	0
MCS	0
Notify 65	4
DEED	0
VCP	1
DRYCLEANERS	3
WIP	0
ENF	0
CDL	0
RESPONSE	1
HAZNET	22
EMI	6
HAULERS	0
ENVIROSTOR	6
HWP	0
HWT	0
MWMP	0
RGA LF	0
RGA LUST	11
PROC	0
WMUDS/SWAT	0

FOCUS MAP 14 SUMMARY

<u>Database</u>	<u>Total Plotted</u>
<b><u>TRIBAL RECORDS</u></b>	
INDIAN RESERV	0
INDIAN ODI	0
INDIAN LUST	0
INDIAN UST	0
INDIAN VCP	0
<b><u>EDR PROPRIETARY RECORDS</u></b>	
EDR MGP	0
EDR US Hist Auto Stat	25
EDR US Hist Cleaners	16
RGA LUST	11
RGA LF	0

NOTES:

Sites may be listed in more than one database

MAP FINDINGS  
FOCUS MAP 14

Map ID	Site	Database(s)	EPA ID Number
75	<p><b>628 W 7TH AVE ESCONDIDO, CA 92025</b></p> <p>EDR Historical Cleaners:            Name: HEARTS CARPET CLEANING            Year: 2003            Address: 628 W 7TH AVE</p>	EDR US Hist Cleaners	1015082769 N/A
82	<p><b>902 S ESCONDIDO BLVD ESCONDIDO, CA 92025</b></p> <p>EDR Historical Auto Stations:            Name: OLYMPIC MOTORS            Year: 2005            Address: 902 S ESCONDIDO BLVD</p> <p>Name: OLYMPIC MOTORS            Year: 2006            Address: 902 S ESCONDIDO BLVD</p>	EDR US Hist Auto Stat	1015668541 N/A
82	<p><b>336 W 9TH AVE ESCONDIDO, CA 92025</b></p> <p>EDR Historical Auto Stations:            Name: 9TH AVENUE AUTO SERVICE            Year: 1999            Address: 336 W 9TH AVE</p> <p>Name: 9TH AVENUE AUTO SERVICE            Year: 2000            Address: 336 W 9TH AVE</p> <p>Name: 9TH AVE AUTO SERVICE            Year: 2001            Address: 336 W 9TH AVE</p> <p>Name: 9TH AVENUE AUTO SERVICE            Year: 2002            Address: 336 W 9TH AVE</p> <p>Name: 9TH AVENUE AUTO SERVICE            Year: 2007            Address: 336 W 9TH AVE</p> <p>Name: 9TH AVENUE AUTO SERVICE            Year: 2008            Address: 336 W 9TH AVE</p> <p>Name: 9TH AVENUE AUTO SERVICE            Year: 2009            Address: 336 W 9TH AVE</p> <p>Name: 9TH AVENUE AUTO SVC            Year: 2010            Address: 336 W 9TH AVE</p>	EDR US Hist Auto Stat	1015434278 N/A

MAP FINDINGS  
FOCUS MAP 14

Map ID	Site	Database(s)	EPA ID Number
--------	------	-------------	---------------

(Continued)

1015434278

Name: NINTH AVENUE AUTO SERVICE  
Year: 2011  
Address: 336 W 9TH AVE

Name: NINTH AVENUE AUTO SERVICE  
Year: 2012  
Address: 336 W 9TH AVE

82

EDR US Hist Auto Stat 1015680400  
N/A

**940 S ESCONDIDO BLVD  
ESCONDIDO, CA 92025**

EDR Historical Auto Stations:

Name: NAVARROS AUTO REPAIR  
Year: 2002  
Address: 940 S ESCONDIDO BLVD

Name: NAVARROS AUTO REPAIR  
Year: 2003  
Address: 940 S ESCONDIDO BLVD

Name: NAVARROS AUTO REPAIR  
Year: 2004  
Address: 940 S ESCONDIDO BLVD

Name: NAVARROS AUTO REPAIR  
Year: 2007  
Address: 940 S ESCONDIDO BLVD

Name: NAVARROS AUTO REPAIR  
Year: 2008  
Address: 940 S ESCONDIDO BLVD

Name: NAVARROS AUTO REPAIR  
Year: 2009  
Address: 940 S ESCONDIDO BLVD

Name: NAVARROS AUTO REPAIR  
Year: 2010  
Address: 940 S ESCONDIDO BLVD

Name: NAVARROS AUTO REPAIR  
Year: 2011  
Address: 940 S ESCONDIDO BLVD

Name: NAVARROS AUTO REPAIR  
Year: 2012  
Address: 940 S ESCONDIDO BLVD

MAP FINDINGS  
FOCUS MAP 14

Map ID	Site	Database(s)	EPA ID Number
82	<b>363 W 10TH AVE ESCONDIDO, CA 92025</b>  EDR Historical Cleaners: Name: ALL CARPET CLEANING Year: 2006 Address: 363 W 10TH AVE	EDR US Hist Cleaners	1015049702 N/A
84	<b>527 W 8TH AVE ESCONDIDO, CA 92025</b>  EDR Historical Auto Stations: Name: J & F SERVICES & REPAIRS Year: 2006 Address: 527 W 8TH AVE	EDR US Hist Auto Stat	1015540814 N/A
84	<b>MOBILE SERVICE STA #08-231 450 W 9TH ST ESCONDIDO, CA</b>  RCRA-SQG: Date form received by agency: 09/01/1996 Facility name: MOBILE SERVICE STA #08-231 Facility address: 450 W 9TH ST ESCONDIDO, CA 92025  EPA ID: CAD981167679 Mailing address: 4419 N SCOTTSDALE STE 206 SCOTTSDALE, AZ 85251  Contact: Not reported Contact address: Not reported Not reported Contact country: Not reported Contact telephone: Not reported Contact email: Not reported EPA Region: 09 Classification: Small Small Quantity Generator Description: Handler: generates more than 100 and less than 1000 kg of hazardous waste during any calendar month and accumulates less than 6000 kg of hazardous waste at any time; or generates 100 kg or less of hazardous waste during any calendar month, and accumulates more than 1000 kg of hazardous waste at any time  Owner/Operator Summary: Owner/operator name: NOT REQUIRED Owner/operator address: NOT REQUIRED NOT REQUIRED, ME 99999 Owner/operator country: Not reported Owner/operator telephone: (415) 555-1212 Legal status: Private Owner/Operator Type: Operator Owner/Op start date: Not reported Owner/Op end date: Not reported  Owner/operator name: MOBIL OIL CORP Owner/operator address: NOT REQUIRED NOT REQUIRED, ME 99999	RCRA-SQG FINDS	1000254231 CAD981167679



MAP FINDINGS  
FOCUS MAP 14

Map ID	Site	Database(s)	EPA ID Number
--------	------	-------------	---------------

**MOBILE SERVICE STA #08-231 (Continued)**

**1000254231**

Owner/operator country: Not reported  
 Owner/operator telephone: (415) 555-1212  
 Legal status: Private  
 Owner/Operator Type: Owner  
 Owner/Op start date: Not reported  
 Owner/Op end date: Not reported

Handler Activities Summary:

U.S. importer of hazardous waste: No  
 Mixed waste (haz. and radioactive): No  
 Recycler of hazardous waste: No  
 Transporter of hazardous waste: No  
 Treater, storer or disposer of HW: No  
 Underground injection activity: No  
 On-site burner exemption: No  
 Furnace exemption: No  
 Used oil fuel burner: No  
 Used oil processor: No  
 User oil refiner: No  
 Used oil fuel marketer to burner: No  
 Used oil Specification marketer: No  
 Used oil transfer facility: No  
 Used oil transporter: No

Historical Generators:

Date form received by agency: 10/12/1985  
 Facility name: MOBILE SERVICE STA #08-231  
 Classification: Large Quantity Generator

Violation Status: No violations found

FINDS:

Registry ID: 110002680420

Environmental Interest/Information System

RCRAInfo is a national information system that supports the Resource Conservation and Recovery Act (RCRA) program through the tracking of events and activities related to facilities that generate, transport, and treat, store, or dispose of hazardous waste. RCRAInfo allows RCRA program staff to track the notification, permit, compliance, and corrective action activities required under RCRA.

84 **MOBIL SERVICE STATION #08  
450 9TH  
ESCONDIDO, CA 92025**

**HIST CORTESE S101301671  
N/A**

HIST CORTESE:

Region: CORTESE  
 Facility County Code: 37  
 Reg By: LTNKA  
 Reg Id: 9UT287

MAP FINDINGS  
FOCUS MAP 14

Map ID	Site	Database(s)	EPA ID Number
--------	------	-------------	---------------

84	<b>FORMER MOBIL STATION #18-231 450 9TH AVE W ESCONDIDO, CA 92025</b>	<b>LUST</b>	<b>S104539593 N/A</b>
----	-------------------------------------------------------------------------------	-------------	---------------------------

LUST REG 9:

Region: 9  
 Status: Case Closed  
 Case Number: 9UT287  
 Local Case: H05428-001  
 Substance: Gasoline  
 Qty Leaked: 3961  
 Abate Method: FPED  
 Local Agency: San Diego  
 How Found: Tank Closure  
 How Stopped: New Tank  
 Source: Tank  
 Cause: Corrosion  
 Lead Agency: Local Agency  
 Case Type: Aquifer affected  
 Date Found: 10/08/1985  
 Date Stopped: 10/02/1985  
 Confirm Date: 10/02/1985  
 Submit Workplan: Not reported  
 Prelim Assess: 12/01/1985  
 Desc Pollution: Not reported  
 Remed Plan: / /  
 Remed Action: 5/4/98  
 Began Monitor: Not reported  
 Release Date: 10/08/1985  
 Enforce Date: Not reported  
 Closed Date: 12/15/99  
 Enforce Type: Not reported  
 Pilot Program: LOP  
 Basin Number: 805.20  
 GW Depth: 3  
 Beneficial Use: MUNBU  
 NPDES Number: Not reported  
 Priority: 1B  
 File Dispn: Not reported  
 Interim Remedial Actions: Yes  
 Cleanup and Abatement order Number: Not reported  
 Waste Discharge Requirement Number: Not reported

84	<b>ESCONDIDO MOBIL (08-231) 450 W 9TH AVE ESCONDIDO, CA 92025</b>	<b>SWEEPS UST</b>	<b>S100727021 N/A</b>
----	---------------------------------------------------------------------------	-------------------	---------------------------

SWEEPS UST:

Status: Not reported  
 Comp Number: 5428  
 Number: Not reported  
 Board Of Equalization: 44-000400  
 Referral Date: Not reported  
 Action Date: Not reported  
 Created Date: Not reported  
 Owner Tank Id: Not reported  
 SWRCB Tank Id: 37-000-005428-000001  
 Tank Status: Not reported  
 Capacity: 10000  
 Active Date: Not reported

MAP FINDINGS  
FOCUS MAP 14

Map ID      Site      Database(s)      EPA ID Number

---

**ESCONDIDO MOBIL (08-231) (Continued)**

**S100727021**

Tank Use:	M.V. FUEL
STG:	PRODUCT
Content:	REG UNLEADED
Number Of Tanks:	4
Status:	Not reported
Comp Number:	5428
Number:	Not reported
Board Of Equalization:	44-000400
Referral Date:	Not reported
Action Date:	Not reported
Created Date:	Not reported
Owner Tank Id:	Not reported
SWRCB Tank Id:	37-000-005428-000002
Tank Status:	Not reported
Capacity:	8000
Active Date:	Not reported
Tank Use:	M.V. FUEL
STG:	PRODUCT
Content:	LEADED
Number Of Tanks:	Not reported
Status:	Not reported
Comp Number:	5428
Number:	Not reported
Board Of Equalization:	44-000400
Referral Date:	Not reported
Action Date:	Not reported
Created Date:	Not reported
Owner Tank Id:	Not reported
SWRCB Tank Id:	37-000-005428-000003
Tank Status:	Not reported
Capacity:	6000
Active Date:	Not reported
Tank Use:	M.V. FUEL
STG:	PRODUCT
Content:	LEADED
Number Of Tanks:	Not reported
Status:	Not reported
Comp Number:	5428
Number:	Not reported
Board Of Equalization:	44-000400
Referral Date:	Not reported
Action Date:	Not reported
Created Date:	Not reported
Owner Tank Id:	Not reported
SWRCB Tank Id:	37-000-005428-000004
Tank Status:	Not reported
Capacity:	280
Active Date:	Not reported
Tank Use:	PETROLEUM
STG:	WASTE
Content:	Not reported
Number Of Tanks:	Not reported
Status:	Active

MAP FINDINGS  
FOCUS MAP 14

Map ID Site Database(s) EPA ID Number

---

**ESCONDIDO MOBIL (08-231) (Continued)**

**S100727021**

Comp Number: 5428  
Number: 9  
Board Of Equalization: 44-000400  
Referral Date: Not reported  
Action Date: 06-26-92  
Created Date: 02-29-88  
Owner Tank Id: Not reported  
SWRCB Tank Id: 37-000-005428-000005  
Tank Status: A  
Capacity: 10000  
Active Date: Not reported  
Tank Use: M.V. FUEL  
STG: P  
Content: REG UNLEADED  
Number Of Tanks: 4

Status: Active  
Comp Number: 5428  
Number: 9  
Board Of Equalization: 44-000400  
Referral Date: Not reported  
Action Date: 06-26-92  
Created Date: 02-29-88  
Owner Tank Id: Not reported  
SWRCB Tank Id: 37-000-005428-000006  
Tank Status: A  
Capacity: 8000  
Active Date: Not reported  
Tank Use: M.V. FUEL  
STG: P  
Content: REG UNLEADED  
Number Of Tanks: Not reported

Status: Active  
Comp Number: 5428  
Number: 9  
Board Of Equalization: 44-000400  
Referral Date: Not reported  
Action Date: 06-26-92  
Created Date: 02-29-88  
Owner Tank Id: Not reported  
SWRCB Tank Id: 37-000-005428-000007  
Tank Status: A  
Capacity: 8000  
Active Date: Not reported  
Tank Use: M.V. FUEL  
STG: P  
Content: REG UNLEADED  
Number Of Tanks: Not reported

Status: Active  
Comp Number: 5428  
Number: 9  
Board Of Equalization: 44-000400  
Referral Date: Not reported  
Action Date: 06-26-92  
Created Date: 02-29-88

MAP FINDINGS  
FOCUS MAP 14

Map ID	Site	Database(s)	EPA ID Number
--------	------	-------------	---------------

**ESCONDIDO MOBIL (08-231) (Continued)**

**S100727021**

Owner Tank Id: Not reported  
 SWRCB Tank Id: 37-000-005428-000008  
 Tank Status: A  
 Capacity: 550  
 Active Date: Not reported  
 Tank Use: PETROLEUM  
 STG: W  
 Content: Not reported  
 Number Of Tanks: Not reported

**84**

**CENTRE CITY MOTORS  
 445 W 09TH AV  
 ESCONDIDO, CA 92025**

**LUST  
 San Diego Co. HMMD  
 SAN DIEGO CO. SAM**

**S104397501  
 N/A**

**LUST:**

Region: STATE  
 Global Id: T0607301479  
 Latitude: 33.1121374  
 Longitude: -117.0808193  
 Case Type: LUST Cleanup Site  
 Status: Completed - Case Closed  
 Status Date: 04/27/1999  
 Lead Agency: SAN DIEGO COUNTY LOP  
 Case Worker: Not reported  
 Local Agency: Not reported  
 RB Case Number: 9UT2725  
 LOC Case Number: H05293-001  
 File Location: Local Agency  
 Potential Media Affect: Other Groundwater (uses other than drinking water)  
 Potential Contaminants of Concern: Gasoline  
 Site History: Not reported

Click here to access the California GeoTracker records for this facility:

**Status History:**

Global Id: T0607301479  
 Status: Open - Case Begin Date  
 Status Date: 04/11/1985

Global Id: T0607301479  
 Status: Completed - Case Closed  
 Status Date: 04/27/1999

**Regulatory Activities:**

Global Id: T0607301479  
 Action Type: ENFORCEMENT  
 Date: 04/15/1999  
 Action: Closure/No Further Action Letter - #H05293-001

Global Id: T0607301479  
 Action Type: Other  
 Date: 01/01/1950  
 Action: Leak Stopped

Global Id: T0607301479  
 Action Type: Other  
 Date: 01/01/1950  
 Action: Leak Discovery

MAP FINDINGS  
FOCUS MAP 14

Map ID	Site	Database(s)	EPA ID Number
--------	------	-------------	---------------

**CENTRE CITY MOTORS (Continued)**

**S104397501**

Global Id: T0607301479  
Action Type: Other  
Date: 01/01/1950  
Action: Leak Began

Global Id: T0607301479  
Action Type: Other  
Date: 01/01/1950  
Action: Leak Reported

**SAN DIEGO CO. HMMD:**

Facility Id: 105293  
Business Type: 6HK26  
EPA Id Number: CAL000234346  
APN: 236-052-14-00  
Last HMMD Inspection: 03/30/2010  
Permit Status: OPEN  
Permit Expiration: 12/31/2012  
Facility Owner: MIRAMAR IMPORTS INC  
Facility Address: 445 W 09TH AV  
Facility City: ESCONDIDO  
Facility State: CA  
Facility Zip: 92025-5034  
UST Owner: EXXON CO U S A  
Handle Regulated Hazmat: Not reported  
Own Or Operate UST: Not reported  
Subject To APSA: Not reported  
Generate Haz Waste: Y  
Treat Haz Waste: Not reported  
Generate Medical Waste: Not reported

**UST:**

UST Name: UNDERGROUND TANK 105293 T001  
Last Update: 2012-11-02 14:17:38  
Permit Number: 105293  
Tank Type: SINGLE WALL  
Additional Id: 1  
Capacity Gallons: 8000  
UST Contents: REGULAR UNLEADED  
Other Content Info: REGULAR UNLEADED  
Reg Status: REMOVED  
Remove Close Date: 1986-11-08 00:00:00  
Year Installed: 1966-01-01 00:00:00  
Pipe Type: Not reported  
Delivery System: Not reported  
Monitor Code: 90  
UST Monitor Method: NO MONITORING ALTERNATIVE SELECTED. VERIFY AND ENTER MONITORING ALTERNATIVE DURING INSPECTION.

UST Name: UNDERGROUND TANK 105293 T002  
Last Update: 2012-11-02 14:17:38  
Permit Number: 105293  
Tank Type: SINGLE WALL  
Additional Id: 2  
Capacity Gallons: 8000  
UST Contents: PREMIUM UNLEADED

MAP FINDINGS  
FOCUS MAP 14

Map ID Site Database(s) EPA ID Number

**CENTRE CITY MOTORS (Continued)**

**S104397501**

Other Content Info: PREMIUM UNLEADED  
Reg Status: REMOVED  
Remove Close Date: 1986-11-08 00:00:00  
Year Installed: 1966-01-01 00:00:00  
Pipe Type: Not reported  
Delivery System: Not reported  
Monitor Code: 90  
UST Monitor Method: NO MONITORING ALTERNATIVE SELECTED. VERIFY AND ENTER MONITORING ALTERNATIVE DURING INSPECTION.

UST Name: UNDERGROUND TANK 105293 T003  
Last Update: 2012-11-02 14:17:38  
Permit Number: 105293  
Tank Type: SINGLE WALL  
Additional Id: 3  
Capacity Gallons: 8000  
UST Contents: LEADED  
Other Content Info: LEADED  
Reg Status: REMOVED  
Remove Close Date: 1986-11-08 00:00:00  
Year Installed: 1966-01-01 00:00:00  
Pipe Type: Not reported  
Delivery System: Not reported  
Monitor Code: 90  
UST Monitor Method: NO MONITORING ALTERNATIVE SELECTED. VERIFY AND ENTER MONITORING ALTERNATIVE DURING INSPECTION.

UST Name: UNDERGROUND TANK 105293 T004  
Last Update: 2012-11-02 14:17:38  
Permit Number: 105293  
Tank Type: SINGLE WALL  
Additional Id: 4  
Capacity Gallons: 550  
UST Contents: Not reported  
Other Content Info: WASTE OIL  
Reg Status: REMOVED  
Remove Close Date: 1986-11-08 00:00:00  
Year Installed: 1966-01-01 00:00:00  
Pipe Type: Not reported  
Delivery System: Not reported  
Monitor Code: 90  
UST Monitor Method: NO MONITORING ALTERNATIVE SELECTED. VERIFY AND ENTER MONITORING ALTERNATIVE DURING INSPECTION.

Active Permits:  
Facility Id: 105293  
Update Date: 11/02/2012  
Case Number: Not reported  
Name: WASTE 342 ORGANIC LIQUIDS W/METALS  
Other Information: ANTIFREEZE  
Material Waste: Waste  
Hazardous Categories 1: Not reported  
Hazardous Categories 2: Not reported

Facility Id: 105293  
Update Date: 11/02/2012  
Case Number: Not reported

MAP FINDINGS  
FOCUS MAP 14

Map ID Site Database(s) EPA ID Number

**CENTRE CITY MOTORS (Continued)**

**S104397501**

Name: WASTE 888 USED OIL FILTERS  
Other Information: USED OIL FILTERS  
Material Waste: Waste  
Hazardous Categories 1: Not reported  
Hazardous Categories 2: Not reported

Facility Id: 105293  
Update Date: 11/02/2012  
Case Number: Not reported  
Name: WASTE 221 WASTE OIL & MIXED OIL  
Other Information: USED OIL  
Material Waste: Waste  
Hazardous Categories 1: Not reported  
Hazardous Categories 2: Not reported

Facility Id: 105293  
Update Date: 11/02/2012  
Case Number: Not reported  
Name: WASTE 134 AQUEOUS SOL'N W/LESS 10% ORG  
Other Information: PARTS WASHER  
Material Waste: Waste  
Hazardous Categories 1: Not reported  
Hazardous Categories 2: Not reported

Violations Active Permits:

Facility Id: 105293  
Update Date: 11/02/2012  
Inspection Date: 03/24/2004  
Violation Code: 6HV0402  
Violation: TRAINING PROGRAM NOT ADEQUATE  
Violation Citation: Personnel training is not adequate to ensure compliance with hazardous waste regulations. CCR 66265.16(a)&(b)  
Activity: ACTIVE

Facility Id: 105293  
Update Date: 11/02/2012  
Inspection Date: 03/30/2010  
Violation Code: 6HV0225  
Violation: ACCUMULATED HW>180 OR >270 DAYS  
Violation Citation: Accumulated waste too long (>180 or 270 days). 66262.34(d), CFR 262.34(e)&(f), &/or 25201(a) [>90 days for AHW waste]  
Activity: ACTIVE

Facility Id: 105293  
Update Date: 11/02/2012  
Inspection Date: 03/30/2010  
Violation Code: 6HV1013  
Violation: HMBP NOT AVAILABLE FOR REVIEW  
Violation Citation: Copy of HMBP not onsite for inspector's review. 25505(e)  
Activity: ACTIVE

Facility Id: 105293  
Update Date: 11/02/2012  
Inspection Date: 03/30/2010  
Violation Code: 6HV0227  
Violation: HAZWASTE TANK/CONTAINER W/O LABEL/DATE  
Violation Citation: Failed to properly label/date hazardous waste container &/or tank.



MAP FINDINGS  
FOCUS MAP 14

Map ID	Site	Database(s)	EPA ID Number
--------	------	-------------	---------------

**CENTRE CITY MOTORS (Continued)**

**S104397501**

Activity: 66262.34(f)  
ACTIVE

**SAN DIEGO CO. SAM:**

Case Number: H05293-001  
Agency: DEH Site Assessment & Mitigation  
**Funding: LOP - Federal Fund**  
Facility Type: GW With No Beneficial Use Designation  
Facility Status: Closed Case  
Date: 4/27/1999  
Date Began: 3/7/1994

84

**ESCONDIDO MOBIL (08-231)**  
**450 W 09TH AV**  
**ESCONDIDO, CA 92025**

**LUST**  
**SLIC**  
**S104397507**  
**N/A**

**San Diego Co. HMMD**  
**SAN DIEGO CO. SAM**

**LUST:**

Region: STATE  
Global Id: T0607301630  
Latitude: 33.1122904  
Longitude: -117.0810253  
Case Type: LUST Cleanup Site  
Status: Completed - Case Closed  
Status Date: 12/15/1999  
Lead Agency: SAN DIEGO COUNTY LOP  
Case Worker: Not reported  
Local Agency: Not reported  
RB Case Number: 9UT287  
LOC Case Number: H05428-001  
File Location: Local Agency  
Potential Media Affect: Aquifer used for drinking water supply  
Potential Contaminants of Concern: Gasoline  
Site History: Not reported

Click here to access the California GeoTracker records for this facility:

**Status History:**

Global Id: T0607301630  
Status: Completed - Case Closed  
Status Date: 12/15/1999

Global Id: T0607301630  
Status: Open - Case Begin Date  
Status Date: 10/02/1985

**Regulatory Activities:**

Global Id: T0607301630  
Action Type: Other  
Date: 01/01/1950  
Action: Leak Stopped

Global Id: T0607301630  
Action Type: ENFORCEMENT  
Date: 11/08/1999  
Action: Closure/No Further Action Letter - #H05428-001

MAP FINDINGS  
FOCUS MAP 14

Map ID	Site	Database(s)	EPA ID Number
--------	------	-------------	---------------

**ESCONDIDO MOBIL (08-231) (Continued)**

**S104397507**

Global Id:	T0607301630
Action Type:	Other
Date:	01/01/1950
Action:	Leak Began
Global Id:	T0607301630
Action Type:	ENFORCEMENT
Date:	10/05/1985
Action:	Notice of Responsibility
Global Id:	T0607301630
Action Type:	Other
Date:	01/01/1950
Action:	Leak Discovery
Global Id:	T0607301630
Action Type:	Other
Date:	01/01/1950
Action:	Leak Reported

**SLIC:**

Region:	STATE
<b>Facility Status:</b>	<b>Completed - Case Closed</b>
Status Date:	01/27/1992
Global Id:	T0608171691
Lead Agency:	SAN DIEGO COUNTY LOP
Lead Agency Case Number:	H05428-002
Latitude:	33.1124106272248
Longitude:	-117.081363201141
Case Type:	Cleanup Program Site
Case Worker:	Not reported
Local Agency:	Not reported
RB Case Number:	Not reported
File Location:	Local Agency
Potential Media Affected:	Under Investigation
Potential Contaminants of Concern:	Gasoline
Site History:	Not reported

[Click here to access the California GeoTracker records for this facility:](#)

**SAN DIEGO CO. HMMD:**

Facility Id:	200597
Business Type:	6HK30
EPA Id Number:	Not reported
APN:	233-352-13-00
Last HMMD Inspection:	Not reported
Permit Status:	CHNG
Permit Expiration:	06/30/2003
Facility Owner:	DON MACEK
Facility Address:	450 W 09TH AV
Facility City:	ESCONDIDO
Facility State:	CA
Facility Zip:	92025
UST Owner:	Not reported
Handle Regulated Hazmat:	Y

MAP FINDINGS  
FOCUS MAP 14

Map ID Site Database(s) EPA ID Number

**ESCONDIDO MOBIL (08-231) (Continued)**

**S104397507**

Own Or Operate UST: Not reported  
Subject To APSA: Y  
Generate Haz Waste: N  
Treat Haz Waste: Not reported  
Generate Medical Waste: Not reported

Facility Id: 105428  
Business Type: Not reported  
EPA Id Number: Not reported  
APN: 233-352-13-00  
Last HMMD Inspection: 05/12/1993  
Permit Status: INAC  
Permit Expiration: Not reported  
Facility Owner: MOBIL OIL CORPORATION  
Facility Address: 3225 GALLOWS RD  
Facility City: FAIRFAX  
Facility State: VA  
Facility Zip: 22037-  
UST Owner: MOBIL OIL CORP  
Handle Regulated Hazmat: Not reported  
Own Or Operate UST: Not reported  
Subject To APSA: Not reported  
Generate Haz Waste: Y  
Treat Haz Waste: Not reported  
Generate Medical Waste: Not reported

**UST:**

UST Name: UNDERGROUND TANK 105428 T001  
Last Update: 2012-11-02 14:17:38  
Permit Number: 105428  
Tank Type: SINGLE WALL  
Additional Id: 1  
Capacity Gallons: 10000  
UST Contents: REGULAR UNLEADED  
Other Content Info: REGULAR UNLEADED  
Reg Status: REMOVED  
Remove Close Date: 1986-11-08 00:00:00  
Year Installed: Not reported  
Pipe Type: Not reported  
Delivery System: Not reported  
Monitor Code: 90  
UST Monitor Method: NO MONITORING ALTERNATIVE SELECTED. VERIFY AND ENTER MONITORING ALTERNATIVE DURING INSPECTION.

UST Name: UNDERGROUND TANK 105428 T002  
Last Update: 2012-11-02 14:17:38  
Permit Number: 105428  
Tank Type: SINGLE WALL  
Additional Id: 2  
Capacity Gallons: 8000  
UST Contents: LEADED  
Other Content Info: LEADED  
Reg Status: REMOVED  
Remove Close Date: 1986-11-08 00:00:00  
Year Installed: Not reported  
Pipe Type: Not reported  
Delivery System: Not reported  
Monitor Code: 90

MAP FINDINGS  
FOCUS MAP 14

Map ID Site Database(s) EPA ID Number

**ESCONDIDO MOBIL (08-231) (Continued)**

**S104397507**

UST Monitor Method: NO MONITORING ALTERNATIVE SELECTED. VERIFY AND ENTER MONITORING ALTERNATIVE DURING INSPECTION.

UST Name: UNDERGROUND TANK 105428 T003

Last Update: 2012-11-02 14:17:38

Permit Number: 105428

Tank Type: SINGLE WALL

Additional Id: 3

Capacity Gallons: 6000

UST Contents: PREMIUM UNLEADED

Other Content Info: PREMIUM UNLEADED

Reg Status: REMOVED

Remove Close Date: 1986-11-08 00:00:00

Year Installed: Not reported

Pipe Type: Not reported

Delivery System: Not reported

Monitor Code: 90

UST Monitor Method: NO MONITORING ALTERNATIVE SELECTED. VERIFY AND ENTER MONITORING ALTERNATIVE DURING INSPECTION.

UST Name: UNDERGROUND TANK 105428 T004

Last Update: 2012-11-02 14:17:38

Permit Number: 105428

Tank Type: SINGLE WALL

Additional Id: 4

Capacity Gallons: 280

UST Contents: Not reported

Other Content Info: WASTE OIL

Reg Status: REMOVED

Remove Close Date: 1986-11-08 00:00:00

Year Installed: Not reported

Pipe Type: Not reported

Delivery System: Not reported

Monitor Code: 90

UST Monitor Method: NO MONITORING ALTERNATIVE SELECTED. VERIFY AND ENTER MONITORING ALTERNATIVE DURING INSPECTION.

UST Name: UNDERGROUND TANK 105428 T005

Last Update: 2012-11-02 14:17:38

Permit Number: 105428

Tank Type: DOUBLE WALL

Additional Id: 1 UNLEADED

Capacity Gallons: 10000

UST Contents: REGULAR UNLEADED

Other Content Info: REGULAR UNLEADED

Reg Status: REMOVED

Remove Close Date: 1994-07-29 00:00:00

Year Installed: 1985-01-01 00:00:00

Pipe Type: LINED TRENCH

Delivery System: PRESSURE

Monitor Code: 25

UST Monitor Method: EXTERNAL MONITOR : CONTINUOUS VADOSE ZONE VAPOR MONITORS AND / OR WEEKLY (MINIMUM) VADOSE ZONE LIQUID MONITORING

UST Name: UNDERGROUND TANK 105428 T006

Last Update: 2012-11-02 14:17:38

Permit Number: 105428

MAP FINDINGS  
FOCUS MAP 14

Map ID      Site      Database(s)      EPA ID Number

---

**ESCONDIDO MOBIL (08-231) (Continued)**

**S104397507**

Tank Type:                    DOUBLE WALL  
 Additional Id:                2 UNLEADED  
 Capacity Gallons:            8000  
 UST Contents:                REGULAR UNLEADED  
 Other Content Info:         REGULAR UNLEADED  
 Reg Status:                    REMOVED  
 Remove Close Date:         1994-07-29 00:00:00  
 Year Installed:               1985-01-01 00:00:00  
 Pipe Type:                    LINED TRENCH  
 Delivery System:             PRESSURE  
 Monitor Code:                25  
 UST Monitor Method:        EXTERNAL MONITOR : CONTINUOUS VADOSE ZONE VAPOR MONITORS AND / OR WEEKLY (MINIMUM) VADOSE ZONE LIQUID MONITORING

UST Name:                    UNDERGROUND TANK 105428 T007  
 Last Update:                 2012-11-02 14:17:38  
 Permit Number:              105428  
 Tank Type:                    DOUBLE WALL  
 Additional Id:                3 UNLEADED  
 Capacity Gallons:            8000  
 UST Contents:                REGULAR UNLEADED  
 Other Content Info:         REGULAR UNLEADED  
 Reg Status:                    REMOVED  
 Remove Close Date:         1994-07-29 00:00:00  
 Year Installed:               1985-01-01 00:00:00  
 Pipe Type:                    LINED TRENCH  
 Delivery System:             PRESSURE  
 Monitor Code:                25  
 UST Monitor Method:        EXTERNAL MONITOR : CONTINUOUS VADOSE ZONE VAPOR MONITORS AND / OR WEEKLY (MINIMUM) VADOSE ZONE LIQUID MONITORING

UST Name:                    UNDERGROUND TANK 105428 T008  
 Last Update:                 2012-11-02 14:17:38  
 Permit Number:              105428  
 Tank Type:                    SINGLE WALL  
 Additional Id:                4 WASTE OIL  
 Capacity Gallons:            550  
 UST Contents:                Not reported  
 Other Content Info:         WASTE OIL  
 Reg Status:                    REMOVED  
 Remove Close Date:         1994-07-29 00:00:00  
 Year Installed:               1986-01-01 00:00:00  
 Pipe Type:                    Not reported  
 Delivery System:             Not reported  
 Monitor Code:                Not reported  
 UST Monitor Method:        Not reported

UST Name:                    UNDERGROUND TANK 105428 T009  
 Last Update:                 2012-11-02 14:17:38  
 Permit Number:              105428  
 Tank Type:                    DOUBLE WALL  
 Additional Id:                009 FREE PRODUCT RECOVERY  
 Capacity Gallons:            550  
 UST Contents:                Not reported  
 Other Content Info:         FREE PRODUCT RECOVERY  
 Reg Status:                    REMOVED  
 Remove Close Date:         1994-07-29 00:00:00

MAP FINDINGS  
FOCUS MAP 14

Map ID Site Database(s) EPA ID Number

**ESCONDIDO MOBIL (08-231) (Continued)**

**S104397507**

Year Installed: Not reported  
 Pipe Type: Not reported  
 Delivery System: Not reported  
 Monitor Code: 90  
 UST Monitor Method: NO MONITORING ALTERNATIVE SELECTED. VERIFY AND ENTER MONITORING ALTERNATIVE DURING INSPECTION.

Facility Id: 138389  
 Business Type: 6HK30  
 EPA Id Number: Not reported  
 APN: 233-352-13-00  
 Last HMMD Inspection: 02/10/2010  
 Permit Status: OPEN  
 Permit Expiration: 06/30/2013  
 Facility Owner: DON MACEK  
 Facility Address: 3615 W MONTE REAL  
 Facility City: ESCONDIDO  
 Facility State: CA  
 Facility Zip: 92029-  
 UST Owner: Not reported  
 Handle Regulated Hazmat: Y  
 Own Or Operate UST: Not reported  
 Subject To APSA: Not reported  
 Generate Haz Waste: Not reported  
 Treat Haz Waste: Not reported  
 Generate Medical Waste: Not reported

Active Permits:

Facility Id: 138389  
 Update Date: 11/02/2012  
 Case Number: 68476-85-7  
 Name: PROPANE:GAS  
 Other Information: Not reported  
 Material Waste: Material  
 Hazardous Categories 1: FIRE  
 Hazardous Categories 2: PRESSURE RELEASE

Facility Id: 138389  
 Update Date: 11/02/2012  
 Case Number: Not reported  
 Name: CAR WASH CONCENTRATED DETERGENTS  
 Other Information: Not reported  
 Material Waste: Material  
 Hazardous Categories 1: ACUTE  
 Hazardous Categories 2: CHRONIC

Violations Active Permits:

Facility Id: 138389  
 Update Date: 11/02/2012  
 Inspection Date: 02/10/2010  
 Violation Code: 6HV1015  
 Violation: EMPLOYEE TRAINING NOT ADEQUATE  
 Violation Citation: Did not have adequate employee training program 2732 &/or 25504( c)  
 Activity: ACTIVE

MAP FINDINGS  
FOCUS MAP 14

Map ID	Site	Database(s)	EPA ID Number
--------	------	-------------	---------------

**ESCONDIDO MOBIL (08-231) (Continued)**

**S104397507**

SAN DIEGO CO. SAM:

Case Number: H05428-001  
 Agency: DEH Site Assessment & Mitigation  
**Funding: LOP - Federal Fund**  
 Facility Type: Drinking Water Aquifer Impacted  
 Facility Status: Closed Case  
 Date: 12/15/1999  
 Date Began: 10/2/1985

Case Number: H05428-002  
 Agency: DEH Site Assessment & Mitigation  
**Funding: Non Billable**  
 Facility Type: Failed Integrity Test  
 Facility Status: Closed Case  
 Date: 1/27/1992  
 Date Began: 6/13/1991

84

**EXXON SERVICE STATION  
 445 W 9TH AVE  
 ESCONDIDO, CA 92025**

**HIST UST U001571430  
 SWEEPS UST N/A**

HIST UST:

Region: STATE  
 Facility ID: 00000024047  
 Facility Type: Gas Station  
 Other Type: Not reported  
 Total Tanks: 0004  
 Contact Name: A.W. JONES  
 Telephone: 6197477670  
 Owner Name: EXXON COMPANY U.S.A.  
 Owner Address: 16945 NORTH CHASE BLVD.  
 Owner City,St,Zip: HOUSTON, TX 77210

Tank Num: 001  
 Container Num: 1  
 Year Installed: 1966  
 Tank Capacity: 00008000  
 Tank Used for: PRODUCT  
 Type of Fuel: UNLEADED  
 Tank Construction: Not reported  
 Leak Detection: Stock Inventor

Tank Num: 002  
 Container Num: 2  
 Year Installed: 1966  
 Tank Capacity: 00008000  
 Tank Used for: PRODUCT  
 Type of Fuel: PREMIUM  
 Tank Construction: Not reported  
 Leak Detection: Stock Inventor

Tank Num: 003  
 Container Num: 3  
 Year Installed: 1966  
 Tank Capacity: 00008000  
 Tank Used for: PRODUCT  
 Type of Fuel: REGULAR

MAP FINDINGS  
FOCUS MAP 14

Map ID      Site      Database(s)      EPA ID Number

---

**EXXON SERVICE STATION (Continued)**

**U001571430**

Tank Construction: Not reported  
Leak Detection: Stock Inventor

Tank Num: 004  
Container Num: 4  
Year Installed: 1966  
Tank Capacity: 00000550  
Tank Used for: WASTE  
Type of Fuel: WASTE OIL  
Tank Construction: Not reported  
Leak Detection: Stock Inventor

**SWEEPS UST:**

Status: Not reported  
Comp Number: 5293  
Number: Not reported  
Board Of Equalization: 44-000285  
Referral Date: Not reported  
Action Date: Not reported  
Created Date: Not reported  
Owner Tank Id: Not reported  
SWRCB Tank Id: 37-000-005293-000001  
Tank Status: Not reported  
Capacity: 8000  
Active Date: Not reported  
Tank Use: M.V. FUEL  
STG: PRODUCT  
Content: REG UNLEADED  
Number Of Tanks: 4

Status: Not reported  
Comp Number: 5293  
Number: Not reported  
Board Of Equalization: 44-000285  
Referral Date: Not reported  
Action Date: Not reported  
Created Date: Not reported  
Owner Tank Id: Not reported  
SWRCB Tank Id: 37-000-005293-000002  
Tank Status: Not reported  
Capacity: 8000  
Active Date: Not reported  
Tank Use: M.V. FUEL  
STG: PRODUCT  
Content: LEADED  
Number Of Tanks: Not reported

Status: Not reported  
Comp Number: 5293  
Number: Not reported  
Board Of Equalization: 44-000285  
Referral Date: Not reported  
Action Date: Not reported  
Created Date: Not reported  
Owner Tank Id: Not reported  
SWRCB Tank Id: 37-000-005293-000003  
Tank Status: Not reported



MAP FINDINGS  
FOCUS MAP 14

Map ID Site Database(s) EPA ID Number

**EXXON SERVICE STATION (Continued)**

**U001571430**

Capacity: 8000  
 Active Date: Not reported  
 Tank Use: M.V. FUEL  
 STG: PRODUCT  
 Content: LEADED  
 Number Of Tanks: Not reported

Status: Not reported  
 Comp Number: 5293  
 Number: Not reported  
 Board Of Equalization: 44-000285  
 Referral Date: Not reported  
 Action Date: Not reported  
 Created Date: Not reported  
 Owner Tank Id: Not reported  
 SWRCB Tank Id: 37-000-005293-000004  
 Tank Status: Not reported  
 Capacity: 550  
 Active Date: Not reported  
 Tank Use: PETROLEUM  
 STG: WASTE  
 Content: Not reported  
 Number Of Tanks: Not reported

Status: Active  
 Comp Number: 5293  
 Number: 9  
 Board Of Equalization: 44-000285  
 Referral Date: Not reported  
 Action Date: 06-26-92  
 Created Date: 02-29-88  
 Owner Tank Id: Not reported  
 SWRCB Tank Id: Not reported  
 Tank Status: Not reported  
 Capacity: Not reported  
 Active Date: Not reported  
 Tank Use: Not reported  
 STG: Not reported  
 Content: Not reported  
 Number Of Tanks: Not reported

84

**ARCO SERVICE STATION #5092  
 501 9TH ST W  
 ESCONDIDO, CA 92025**

**LUST S102424420  
 N/A**

LUST REG 9:  
 Region: 9  
 Status: Case Closed  
 Case Number: 9UT40  
 Local Case: H05205-001  
 Substance: Unleaded Gasoline  
 Qty Leaked: 0  
 Abate Method: Not reported  
 Local Agency: San Diego  
 How Found: Not reported  
 How Stopped: Not reported  
 Source: Not reported  
 Cause: Not reported

MAP FINDINGS  
FOCUS MAP 14

Map ID      Site      Database(s)      EPA ID Number

---

**ARCO SERVICE STATION #5092 (Continued)**

**S102424420**

Lead Agency:      Local Agency  
Case Type:      Soil only  
Date Found:      07/14/1986  
Date Stopped:      / /  
Confirm Date:      / /  
Submit Workplan:      Not reported  
Prelim Assess:      / /  
Desc Pollution:      Not reported  
Remed Plan:      / /  
Remed Action:      Not reported  
Began Monitor:      Not reported  
Release Date:      07/14/1986  
Enforce Date:      Not reported  
Closed Date:      2/17/87  
Enforce Type:      Not reported  
Pilot Program:      LOP  
Basin Number:      904.62  
GW Depth:      Not reported  
Beneficial Use:      Not reported  
NPDES Number:      Not reported  
Priority:      Low priority. Priority ranking can change over time.  
File Dispn:      File discarded, case closed  
Interim Remedial Actions:      No  
Cleanup and Abatement order Number:      Not reported  
Waste Discharge Requirement Number:      Not reported

84

**PALLMALL PROPERTIES, INC**  
**445 9TH ST W**  
**ESCONDIDO, CA 92025**

**HIST CORTESE      S101301670**  
**LUST      N/A**

HIST CORTESE:

Region:      CORTESE  
Facility County Code:      37  
Reg By:      LTNKA  
Reg Id:      9UT2725

LUST REG 9:

Region:      9  
Status:      Case Closed  
Case Number:      9UT2725  
Local Case:      H05293-001  
Substance:      Gasoline  
Qty Leaked:      0  
Abate Method:      Excavate and Treat - remove contaminated soil and treat (includes spreading or land farming)  
Local Agency:      San Diego  
How Found:      Other Means  
How Stopped:      Other Means  
Source:      Tank  
Cause:      Unknown  
Lead Agency:      Local Agency  
Case Type:      Aquifer affected  
Date Found:      03/07/1994  
Date Stopped:      03/07/1994  
Confirm Date:      / /  
Submit Workplan:      3/7/94  
Prelim Assess:      03/07/1994

MAP FINDINGS  
FOCUS MAP 14

Map ID Site Database(s) EPA ID Number

**PALLMALL PROPERTIES, INC (Continued)**

**S101301670**

Desc Pollution: Not reported  
Remed Plan: / /  
Remed Action: Not reported  
Began Monitor: Not reported  
Release Date: 03/07/1994  
Enforce Date: Not reported  
Closed Date: 4/27/99  
Enforce Type: Not reported  
Pilot Program: LOP  
Basin Number: 904.62  
GW Depth: 6.6'  
Beneficial Use: Municipal groundwater use  
NPDES Number: Not reported  
Priority: 2B  
File Dispn: Not reported  
Interim Remedial Actions: Not reported  
Cleanup and Abatement order Number: Not reported  
Waste Discharge Requirement Number: Not reported

**84 7-ELEVEN STORE #13597  
522 W 09TH AV  
ESCONDIDO, CA 92025**

**LUST U003937335  
SLIC N/A  
UST**

**San Diego Co. HMD  
SAN DIEGO CO. SAM**

**LUST:**

Region: STATE  
Global Id: T0607302535  
Latitude: 33.1117104  
Longitude: -117.0822563  
Case Type: LUST Cleanup Site  
Status: Open - Remediation  
Status Date: 06/03/1999  
Lead Agency: SAN DIEGO COUNTY LOP  
Case Worker: CB  
Local Agency: SAN DIEGO COUNTY LOP  
RB Case Number: 9UT3768  
LOC Case Number: H20331-002  
File Location: Local Agency  
Potential Media Affect: Aquifer used for drinking water supply  
Potential Contaminants of Concern: Gasoline  
Site History: Unauthorized release H20331-002 was discovered during piping upgrades. Site assessment and Interim Remedial Action is currently ongoing. Please see submitted ESI data for further details.

Click here to access the California GeoTracker records for this facility:

**Contact:**

Global Id: T0607302535  
Contact Type: Local Agency Caseworker  
Contact Name: CRAIG BURNETT  
Organization Name: SAN DIEGO COUNTY LOP  
Address: P.O. Box 129261  
City: SAN DIEGO  
Email: craig.burnett@sdcounty.ca.gov  
Phone Number: 8585056978

MAP FINDINGS  
FOCUS MAP 14

Map ID	Site	Database(s)	EPA ID Number
--------	------	-------------	---------------

**7-ELEVEN STORE #13597 (Continued)**

**U003937335**

Status History:

Global Id: T0607302535  
Status: Open - Case Begin Date  
Status Date: 03/13/1997

Global Id: T0607302535  
Status: Open - Remediation  
Status Date: 06/03/1999

Regulatory Activities:

Global Id: T0607302535  
Action Type: ENFORCEMENT  
Date: 10/18/2012  
Action: Technical Correspondence / Assistance / Other

Global Id: T0607302535  
Action Type: RESPONSE  
Date: 04/15/2014  
Action: Monitoring Report - Quarterly

Global Id: T0607302535  
Action Type: RESPONSE  
Date: 01/31/2014  
Action: Monitoring Report - Quarterly

Global Id: T0607302535  
Action Type: RESPONSE  
Date: 03/25/2011  
Action: Soil and Water Investigation Report - Regulator Responded

Global Id: T0607302535  
Action Type: ENFORCEMENT  
Date: 06/24/2011  
Action: Technical Correspondence / Assistance / Other

Global Id: T0607302535  
Action Type: Other  
Date: 01/01/1950  
Action: Leak Stopped

Global Id: T0607302535  
Action Type: RESPONSE  
Date: 06/28/2012  
Action: Monitoring Report - Quarterly - Regulator Responded

Global Id: T0607302535  
Action Type: RESPONSE  
Date: 03/02/2012  
Action: Soil and Water Investigation Workplan - Regulator Responded

Global Id: T0607302535  
Action Type: ENFORCEMENT  
Date: 09/18/2009  
Action: Technical Correspondence / Assistance / Other

Global Id: T0607302535

MAP FINDINGS  
FOCUS MAP 14

Map ID	Site	Database(s)	EPA ID Number
--------	------	-------------	---------------

**7-ELEVEN STORE #13597 (Continued)**

**U003937335**

Action Type:	RESPONSE
Date:	12/20/2012
Action:	Site Assessment Report - Regulator Responded
Global Id:	T0607302535
Action Type:	RESPONSE
Date:	04/30/2010
Action:	Monitoring Report - Quarterly
Global Id:	T0607302535
Action Type:	RESPONSE
Date:	07/30/2010
Action:	Monitoring Report - Quarterly
Global Id:	T0607302535
Action Type:	ENFORCEMENT
Date:	07/09/2009
Action:	Letter - Notice
Global Id:	T0607302535
Action Type:	RESPONSE
Date:	05/23/2013
Action:	Soil and Water Investigation Workplan - Regulator Responded
Global Id:	T0607302535
Action Type:	RESPONSE
Date:	07/22/2013
Action:	Interim Remedial Action Plan - Regulator Responded
Global Id:	T0607302535
Action Type:	RESPONSE
Date:	10/30/2009
Action:	Monitoring Report - Quarterly
Global Id:	T0607302535
Action Type:	RESPONSE
Date:	01/30/2010
Action:	Monitoring Report - Quarterly
Global Id:	T0607302535
Action Type:	RESPONSE
Date:	07/30/2009
Action:	Monitoring Report - Quarterly
Global Id:	T0607302535
Action Type:	RESPONSE
Date:	10/31/2010
Action:	Monitoring Report - Quarterly
Global Id:	T0607302535
Action Type:	RESPONSE
Date:	01/08/2013
Action:	Monitoring Report - Quarterly
Global Id:	T0607302535
Action Type:	RESPONSE
Date:	02/21/2014

MAP FINDINGS  
FOCUS MAP 14

Map ID	Site	Database(s)	EPA ID Number
	<b>7-ELEVEN STORE #13597 (Continued)</b>		<b>U003937335</b>
	Action:	Site Assessment Report - Regulator Responded	
	Global Id:	T0607302535	
	Action Type:	RESPONSE	
	Date:	03/11/2014	
	Action:	Well Installation Workplan - Regulator Responded	
	Global Id:	T0607302535	
	Action Type:	RESPONSE	
	Date:	01/31/2011	
	Action:	Monitoring Report - Quarterly	
	Global Id:	T0607302535	
	Action Type:	RESPONSE	
	Date:	04/09/2013	
	Action:	Monitoring Report - Quarterly	
	Global Id:	T0607302535	
	Action Type:	ENFORCEMENT	
	Date:	12/19/2011	
	Action:	Technical Correspondence / Assistance / Other	
	Global Id:	T0607302535	
	Action Type:	Other	
	Date:	01/01/1950	
	Action:	Leak Began	
	Global Id:	T0607302535	
	Action Type:	RESPONSE	
	Date:	10/18/2013	
	Action:	Monitoring Report - Quarterly	
	Global Id:	T0607302535	
	Action Type:	ENFORCEMENT	
	Date:	11/30/1998	
	Action:	Notice of Responsibility	
	Global Id:	T0607302535	
	Action Type:	RESPONSE	
	Date:	04/30/2011	
	Action:	Monitoring Report - Quarterly	
	Global Id:	T0607302535	
	Action Type:	RESPONSE	
	Date:	07/31/2011	
	Action:	Monitoring Report - Quarterly	
	Global Id:	T0607302535	
	Action Type:	RESPONSE	
	Date:	10/31/2011	
	Action:	Monitoring Report - Quarterly	
	Global Id:	T0607302535	
	Action Type:	RESPONSE	
	Date:	08/01/2013	
	Action:	Monitoring Report - Quarterly	

MAP FINDINGS  
FOCUS MAP 14

Map ID	Site	Database(s)	EPA ID Number
--------	------	-------------	---------------

**7-ELEVEN STORE #13597 (Continued)**

**U003937335**

Global Id: T0607302535  
Action Type: ENFORCEMENT  
Date: 05/08/2012  
Action: Technical Correspondence / Assistance / Other

Global Id: T0607302535  
Action Type: ENFORCEMENT  
Date: 03/22/2013  
Action: Technical Correspondence / Assistance / Other

Global Id: T0607302535  
Action Type: Other  
Date: 01/01/1950  
Action: Leak Discovery

Global Id: T0607302535  
Action Type: Other  
Date: 01/01/1950  
Action: Leak Reported

Global Id: T0607302535  
Action Type: RESPONSE  
Date: 01/31/2012  
Action: Monitoring Report - Quarterly

**SLIC:**

Region: STATE  
**Facility Status: Completed - Case Closed**  
Status Date: 05/09/1990  
Global Id: T0608174591  
Lead Agency: SAN DIEGO COUNTY LOP  
Lead Agency Case Number: H20331-001  
Latitude: 33.1116737329826  
Longitude: -117.082543373108  
Case Type: Cleanup Program Site  
Case Worker: Not reported  
Local Agency: Not reported  
RB Case Number: Not reported  
File Location: Local Agency  
Potential Media Affected: Under Investigation  
Potential Contaminants of Concern: Gasoline  
Site History: Not reported

Click here to access the California GeoTracker records for this facility:

**UST:**

Facility ID: H20331  
Latitude: 33.1130639  
Longitude: -117.081233  
Permitting Agency: SAN DIEGO COUNTY

**SAN DIEGO CO. HMMD:**

Facility Id: 120331  
Business Type: 6HK28  
EPA Id Number: CAD981406457

MAP FINDINGS  
FOCUS MAP 14

Map ID Site Database(s) EPA ID Number

**7-ELEVEN STORE #13597 (Continued)**

**U003937335**

APN: 233-351-14-00  
 Last HMMMD Inspection: 07/18/2012  
 Permit Status: OPEN  
 Permit Expiration: 06/30/2013  
 Facility Owner: 7-ELEVEN, INC.  
 Facility Address: P O BOX 711  
 Facility City: DALLAS  
 Facility State: TX  
 Facility Zip: 75221-  
 UST Owner: THE SOUTHLAND CORP  
 Handle Regulated Hazmat: Y  
 Own Or Operate UST: Y  
 Subject To APSA: Not reported  
 Generate Haz Waste: Y  
 Treat Haz Waste: Not reported  
 Generate Medical Waste: Not reported

UST:

UST Name: UNDERGROUND TANK 120331 T001  
 Last Update: 2012-11-02 14:17:38  
 Permit Number: 120331  
 Tank Type: SINGLE WALL  
 Additional Id: 13597-1 PREMIUM UNLEADED RT2295, RT4409, RT 4248  
 Capacity Gallons: 9816  
 UST Contents: REGULAR UNLEADED  
 Other Content Info: REGULAR UNLEADED  
 Reg Status: ACTIVE  
 Remove Close Date: Not reported  
 Year Installed: 1983-01-01 00:00:00  
 Pipe Type: DOUBLE WALL  
 Delivery System: PRESSURE  
 Monitor Code: 14  
 UST Monitor Method: SW TANK DW PRESSURE PIPE W/ RESTRICTIVE LLD + CERT ATG: IN-TANK TEST MONTHLY, PIPE TEST ANN 0.1 GAL/HR OR MO 0.2 GAL/HR

UST Name: UNDERGROUND TANK 120331 T002  
 Last Update: 2012-11-02 14:17:38  
 Permit Number: 120331  
 Tank Type: SINGLE WALL  
 Additional Id: 13597-2 REGULAR UNLEADED-SLAVE MANIFOLD RT2295, RT  
 Capacity Gallons: 9816  
 UST Contents: REGULAR UNLEADED  
 Other Content Info: REGULAR UNLEADED  
 Reg Status: ACTIVE  
 Remove Close Date: Not reported  
 Year Installed: 1983-01-01 00:00:00  
 Pipe Type: DOUBLE WALL  
 Delivery System: PRESSURE  
 Monitor Code: 14  
 UST Monitor Method: SW TANK DW PRESSURE PIPE W/ RESTRICTIVE LLD + CERT ATG: IN-TANK TEST MONTHLY, PIPE TEST ANN 0.1 GAL/HR OR MO 0.2 GAL/HR

UST Name: UNDERGROUND TANK 120331 T003  
 Last Update: 2012-11-02 14:17:38  
 Permit Number: 120331  
 Tank Type: SINGLE WALL  
 Additional Id: 13597-3 REGULAR UNLEADED-TURBINE RT2295, RT4409, R  
 Capacity Gallons: 9816



MAP FINDINGS  
FOCUS MAP 14

Map ID Site Database(s) EPA ID Number

**7-ELEVEN STORE #13597 (Continued)**

**U003937335**

UST Contents: PREMIUM UNLEADED  
 Other Content Info: PREMIUM UNLEADED  
 Reg Status: ACTIVE  
 Remove Close Date: Not reported  
 Year Installed: 1983-01-01 00:00:00  
 Pipe Type: DOUBLE WALL  
 Delivery System: PRESSURE  
 Monitor Code: 14  
 UST Monitor Method: SW TANK DW PRESSURE PIPE W/ RESTRICTIVE LLD + CERT ATG: IN-TANK TEST MONTHLY, PIPE TEST ANN 0.1 GAL/HR OR MO 0.2 GAL/HR

Active Permits:

Facility Id: 120331  
 Update Date: 11/02/2012  
 Case Number: 8006-61-9  
 Name: PREMIUM UNLEADED  
 Other Information: UNDERGROUND TANK 120331 T003 REGULAR UNLEADED-TURBINE  
 Material Waste: Material  
 Hazardous Categories 1: FIRE  
 Hazardous Categories 2: Not reported

Facility Id: 120331  
 Update Date: 11/02/2012  
 Case Number: 8006-61-9  
 Name: REGULAR UNLEADED  
 Other Information: UNDERGROUND TANK 120331 T002 REGULAR UNLEADED-SLAVE MANIFOLD  
 Material Waste: Material  
 Hazardous Categories 1: FIRE  
 Hazardous Categories 2: Not reported

Facility Id: 120331  
 Update Date: 11/02/2012  
 Case Number: Not reported  
 Name: WASTE 134 AQUEOUS SOL'N W/LESS 10% ORG  
 Other Information: WATER AND FUEL  
 Material Waste: Waste  
 Hazardous Categories 1: Not reported  
 Hazardous Categories 2: Not reported

Facility Id: 120331  
 Update Date: 11/02/2012  
 Case Number: Not reported  
 Name: WASTE 352 ORGANIC SOLIDS (OTHER)  
 Other Information: USED GAS FILTERS  
 Material Waste: Waste  
 Hazardous Categories 1: Not reported  
 Hazardous Categories 2: Not reported

Facility Id: 120331  
 Update Date: 11/02/2012  
 Case Number: 8006-61-9  
 Name: REGULAR UNLEADED  
 Other Information: UNDERGROUND TANK 120331 T001 PREMIUM UNLEADED  
 Material Waste: Material  
 Hazardous Categories 1: FIRE  
 Hazardous Categories 2: Not reported

MAP FINDINGS  
FOCUS MAP 14

Map ID	Site	Database(s)	EPA ID Number
--------	------	-------------	---------------

**7-ELEVEN STORE #13597 (Continued)**

**U003937335**

Violations Active Permits:

Facility Id: 120331  
 Update Date: 11/02/2012  
 Inspection Date: 07/09/2008  
 Violation Code: 6HV3164  
 Violation: MONITOR EQUIP NOT PER MANUF. SPECS  
 Violation Citation: All monitoring equipment not installed, calibrated, operated, and/or maintained per manufacturer instructions. 2638(a), 2641(j)  
 Activity: ACTIVE

Facility Id: 120331  
 Update Date: 11/02/2012  
 Inspection Date: 04/24/2003  
 Violation Code: 6HV3103  
 Violation: NO UST PLAN CHECK PERMIT OBTAINED  
 Violation Citation: UST repair/modify/closure permit not obtained .68.1004, 68.1005, 68.1009.5  
 Activity: ACTIVE

Facility Id: 120331  
 Update Date: 11/02/2012  
 Inspection Date: 07/25/2003  
 Violation Code: 6HV3251  
 Violation: MONITOR IN ALARM AT START OF INSPECTION  
 Violation Citation: Monitor in alarm at beginning of inspection. Alarm not investigated, recorded or reported. 2632 (c)(2)(B), 2650(e)(3)&(4), 2630(d)  
 Activity: ACTIVE

Facility Id: 120331  
 Update Date: 11/02/2012  
 Inspection Date: 07/18/2012  
 Violation Code: 6HV3256  
 Violation: NO FUNCTIONAL DRAIN BOX/BACKUP  
 Violation Citation: Fill box drain not functional and backup system is not available. 2635(b)(1)(C )  
 Activity: ACTIVE

Facility Id: 120331  
 Update Date: 11/02/2012  
 Inspection Date: 07/28/2004  
 Violation Code: 6HV3158  
 Violation: ALL OPERATING CONDITIONS NOT MET  
 Violation Citation: All permit operating conditions not met. 25284; 2712  
 Activity: ACTIVE

Facility Id: 120331  
 Update Date: 11/02/2012  
 Inspection Date: 04/24/2003  
 Violation Code: 6HV3261  
 Violation: DISPENSER CONTAINMENT NOT DRY  
 Violation Citation: Dispenser containment not free of liquid. 2631(d)(4)  
 Activity: ACTIVE

Facility Id: 120331  
 Update Date: 11/02/2012  
 Inspection Date: 07/25/2003  
 Violation Code: 6HV3152

MAP FINDINGS  
FOCUS MAP 14

Map ID Site Database(s) EPA ID Number

**7-ELEVEN STORE #13597 (Continued)**

**U003937335**

Violation: ALL MAINT/MONITOR RECORDS NOT AVAILABLE  
 Violation Citation: All maintenance/monitoring/calibration/ repair records not available.  
 25293; 2712 (b)  
 Activity: ACTIVE

Facility Id: 120331  
 Update Date: 11/02/2012  
 Inspection Date: 04/24/2003  
 Violation Code: 6HV3152  
 Violation: ALL MAINT/MONITOR RECORDS NOT AVAILABLE  
 Violation Citation: All maintenance/monitoring/calibration/ repair records not available.  
 25293; 2712 (b)  
 Activity: ACTIVE

**SAN DIEGO CO. SAM:**

Case Number: H20331-001  
 Agency: DEH Site Assessment & Mitigation  
**Funding: Non Billable**  
 Facility Type: Failed Integrity Test  
 Facility Status: Closed Case  
 Date: 5/9/1990  
 Date Began: 4/25/1990

Case Number: H20331-002  
 Agency: DEH Site Assessment & Mitigation  
**Funding: LOP - State Fund**  
 Facility Type: Drinking Water Aquifer Impacted  
 Facility Status: Remedial Investigation  
 Date: 6/3/1999  
 Date Began: 3/13/1997

84

**GOLDEN STATE GAS  
501 9TH  
ESCONDIDO, CA 92025**

**HIST CORTESE S102861329  
LUST N/A**

**HIST CORTESE:**

Region: CORTESE  
 Facility County Code: 37  
 Reg By: LTNKA  
 Reg Id: 9UT3600

Region: CORTESE  
 Facility County Code: 37  
 Reg By: LTNKA  
 Reg Id: 9UT40

**LUST REG 9:**

Region: 9  
 Status: Preliminary site assessment underway  
 Case Number: 9UT3600  
 Local Case: H05205-004  
 Substance: Gasoline  
 Qty Leaked: 0  
 Abate Method: Not reported  
 Local Agency: San Diego  
 How Found: Tank Closure

MAP FINDINGS  
FOCUS MAP 14

Map ID      Site      Database(s)      EPA ID Number

**GOLDEN STATE GAS (Continued)**

**S102861329**

How Stopped: Close Tank  
 Source: Tank  
 Cause: Corrosion  
 Lead Agency: Local Agency  
 Case Type: Other ground water affected  
 Date Found: 12/09/1997  
 Date Stopped: 12/18/1997  
 Confirm Date: / /  
 Submit Workplan: Not reported  
 Prelim Assess: 01/13/1997  
 Desc Pollution: Not reported  
 Remed Plan: / /  
 Remed Action: Not reported  
 Began Monitor: Not reported  
 Release Date: 12/09/1997  
 Enforce Date: Not reported  
 Closed Date: Not reported  
 Enforce Type: Not reported  
 Pilot Program: LOP  
 Basin Number: 904.62  
 GW Depth: 8'  
 Beneficial Use: MUNBU  
 NPDES Number: Not reported  
 Priority: High priority  
 File Dispn: Administratively opened on database, however no file physically exists  
 Interim Remedial Actions: Not reported  
 Cleanup and Abatement order Number: Not reported  
 Waste Discharge Requirement Number: Not reported

**84      G & S GASOLINE & MINI MART  
 501 W 09TH AV  
 ESCONDIDO, CA 92025**

**LUST      U003939877  
 SLIC      N/A  
 UST**

**San Diego Co. HMMD  
 SAN DIEGO CO. SAM**

**LUST:**

Region: STATE  
 Global Id: T0607302368  
 Latitude: 33.1116654  
 Longitude: -117.0818593  
 Case Type: LUST Cleanup Site  
 Status: Open - Remediation  
 Status Date: 01/30/2002  
 Lead Agency: SAN DIEGO COUNTY LOP  
 Case Worker: CB  
 Local Agency: SAN DIEGO COUNTY LOP  
 RB Case Number: 9UT3600  
 LOC Case Number: H05205-004  
 File Location: Local Agency  
 Potential Media Affect: Aquifer used for drinking water supply  
 Potential Contaminants of Concern: Gasoline  
 Site History: On December 9, 1997 four underground storage tanks were removed from the site. Free product was noted in the tank excavation. Additionally, soil sampling was conducted. As a result of laboratory results and field conditions, Unauthorized Release H05205-004 was opened. Site assessment is ongoing. This site is currently commingled with H20331-002 and the responsible party has applied to the commingled plume fund. Please see submitted ESI data for further

MAP FINDINGS  
FOCUS MAP 14

Map ID      Site      Database(s)      EPA ID Number

---

**G & S GASOLINE & MINI MART (Continued)**

**U003939877**

details.

[Click here to access the California GeoTracker records for this facility:](#)

Contact:

Global Id: T0607302368  
Contact Type: Local Agency Caseworker  
Contact Name: CRAIG BURNETT  
Organization Name: SAN DIEGO COUNTY LOP  
Address: P.O. Box 129261  
City: SAN DIEGO  
Email: craig.burnett@sdcounty.ca.gov  
Phone Number: 8585056978

Status History:

Global Id: T0607302368  
Status: Open - Case Begin Date  
Status Date: 01/13/1997

Global Id: T0607302368  
Status: Open - Remediation  
Status Date: 01/30/2002

Regulatory Activities:

Global Id: T0607302368  
Action Type: ENFORCEMENT  
Date: 03/22/2013  
Action: Technical Correspondence / Assistance / Other

Global Id: T0607302368  
Action Type: ENFORCEMENT  
Date: 09/05/2013  
Action: Technical Correspondence / Assistance / Other

Global Id: T0607302368  
Action Type: ENFORCEMENT  
Date: 06/12/2013  
Action: Technical Correspondence / Assistance / Other

Global Id: T0607302368  
Action Type: ENFORCEMENT  
Date: 11/13/2013  
Action: Technical Correspondence / Assistance / Other

Global Id: T0607302368  
Action Type: Other  
Date: 01/01/1950  
Action: Leak Stopped

Global Id: T0607302368  
Action Type: RESPONSE  
Date: 03/29/2010  
Action: Clean Up Fund - 5-Year Review Summary

Global Id: T0607302368  
Action Type: RESPONSE  
Date: 04/02/2009

MAP FINDINGS  
FOCUS MAP 14

Map ID	Site	Database(s)	EPA ID Number
--------	------	-------------	---------------

**G & S GASOLINE & MINI MART (Continued)**

**U003939877**

Action: Clean Up Fund - 5-Year Review Summary

Global Id: T0607302368  
Action Type: ENFORCEMENT  
Date: 07/09/2009  
Action: Letter - Notice

Global Id: T0607302368  
Action Type: Other  
Date: 01/01/1950  
Action: Leak Began

Global Id: T0607302368  
Action Type: ENFORCEMENT  
Date: 02/03/1998  
Action: Notice of Responsibility

Global Id: T0607302368  
Action Type: Other  
Date: 01/01/1950  
Action: Leak Discovery

Global Id: T0607302368  
Action Type: ENFORCEMENT  
Date: 04/30/2009  
Action: Letter - Notice

Global Id: T0607302368  
Action Type: Other  
Date: 01/01/1950  
Action: Leak Reported

Region: STATE  
Global Id: T0607302714  
Latitude: 33.1116654  
Longitude: -117.0818593  
Case Type: LUST Cleanup Site  
Status: Completed - Case Closed  
Status Date: 02/17/1987  
Lead Agency: SAN DIEGO COUNTY LOP  
Case Worker: KH  
Local Agency: SAN DIEGO COUNTY LOP  
RB Case Number: 9UT40  
LOC Case Number: H05205-001  
File Location: Local Agency  
Potential Media Affect: Soil  
Potential Contaminants of Concern: Gasoline  
Site History: Not reported

[Click here to access the California GeoTracker records for this facility:](#)

Contact:  
Global Id: T0607302714  
Contact Type: Local Agency Caseworker  
Contact Name: KEVIN HEATON  
Organization Name: SAN DIEGO COUNTY LOP  
Address: P.O. Box 129261

MAP FINDINGS  
FOCUS MAP 14

Map ID	Site	Database(s)	EPA ID Number
--------	------	-------------	---------------

**G & S GASOLINE & MINI MART (Continued)**

**U003939877**

City: San Diego  
 Email: kevin.heaton@sdcounty.ca.gov  
 Phone Number: Not reported

Status History:  
 Global Id: T0607302714  
 Status: Completed - Case Closed  
 Status Date: 02/17/1987

Global Id: T0607302714  
 Status: Open - Case Begin Date  
 Status Date: 07/14/1986

Regulatory Activities:  
 Global Id: T0607302714  
 Action Type: Other  
 Date: 01/01/1950  
 Action: Leak Began

Global Id: T0607302714  
 Action Type: Other  
 Date: 01/01/1950  
 Action: Leak Discovery

Global Id: T0607302714  
 Action Type: Other  
 Date: 01/01/1950  
 Action: Leak Reported

SLIC:  
 Region: STATE  
**Facility Status:** **Completed - Case Closed**  
 Status Date: 11/06/1991  
 Global Id: T0608189126  
 Lead Agency: SAN DIEGO COUNTY LOP  
 Lead Agency Case Number: H05205-003  
 Latitude: 33.1116512  
 Longitude: -117.0818567276  
 Case Type: Cleanup Program Site  
 Case Worker: Not reported  
 Local Agency: Not reported  
 RB Case Number: Not reported  
 File Location: Local Agency  
 Potential Media Affected: Under Investigation  
 Potential Contaminants of Concern: Gasoline  
 Site History: Not reported

Click here to access the California GeoTracker records for this facility:

Region: STATE  
**Facility Status:** **Completed - Case Closed**  
 Status Date: 02/08/1988  
 Global Id: T0608116835  
 Lead Agency: SAN DIEGO COUNTY LOP  
 Lead Agency Case Number: H05205-002

MAP FINDINGS  
FOCUS MAP 14

Map ID	Site	Database(s)	EPA ID Number
--------	------	-------------	---------------

**G & S GASOLINE & MINI MART (Continued)**

**U003939877**

Latitude: 33.1116512665976  
 Longitude: -117.0818567276  
 Case Type: Cleanup Program Site  
 Case Worker: Not reported  
 Local Agency: Not reported  
 RB Case Number: Not reported  
 File Location: Local Agency  
 Potential Media Affected: Not reported  
 Potential Contaminants of Concern: Not reported  
 Site History: Not reported

Click here to access the California GeoTracker records for this facility:

UST:

Facility ID: H05205  
 Latitude: 33.1125922  
 Longitude: -117.0805903  
 Permitting Agency: SAN DIEGO COUNTY

SAN DIEGO CO. HMMD:

Facility Id: 212952  
 Business Type: 6HK28  
 EPA Id Number: Not reported  
 APN: 236-051-20-00  
 Last HMMD Inspection: 09/19/2012  
 Permit Status: EXPR  
 Permit Expiration: 10/31/2012  
 Facility Owner: DAVID DEHESSY  
 Facility Address: 501 W 09TH AVE  
 Facility City: ESCONDIDO  
 Facility State: CA  
 Facility Zip: 92025  
 UST Owner: QWIK KORNER  
 Handle Regulated Hazmat: Y  
 Own Or Operate UST: Y  
 Subject To APSA: Not reported  
 Generate Haz Waste: Y  
 Treat Haz Waste: Not reported  
 Generate Medical Waste: Not reported

UST:

UST Name: UNDERGROUND TANK 105205 T011  
 Last Update: 2012-11-02 14:17:38  
 Permit Number: 212952  
 Tank Type: DOUBLE WALL  
 Additional Id: NT2002  
 Capacity Gallons: 15000  
 UST Contents: REGULAR UNLEADED  
 Other Content Info: REGULAR UNLEADED  
 Reg Status: ACTIVE  
 Remove Close Date: Not reported  
 Year Installed: 1998-01-01 00:00:00  
 Pipe Type: DOUBLE WALL  
 Delivery System: PRESSURE  
 Monitor Code: 31C  
 UST Monitor Method: DW TANK, DW PRESSURIZED PIPE W/ DRY TANK ANNULAR; POSITIVE SHUT-OFF & FAILSAFE, 3.0LLD; UDC W/STAND ALONE SENSOR



MAP FINDINGS  
FOCUS MAP 14

Map ID      Site      Database(s)      EPA ID Number

---

**G & S GASOLINE & MINI MART (Continued)**

**U003939877**

UST Name: UNDERGROUND TANK 105205 T012  
 Last Update: 2012-11-02 14:17:38  
 Permit Number: 212952  
 Tank Type: DOUBLE WALL  
 Additional Id: NT2002  
 Capacity Gallons: 10000  
 UST Contents: PREMIUM UNLEADED  
 Other Content Info: PREMIUM UNLEADED  
 Reg Status: ACTIVE  
 Remove Close Date: Not reported  
 Year Installed: 1998-01-01 00:00:00  
 Pipe Type: DOUBLE WALL  
 Delivery System: PRESSURE  
 Monitor Code: 31C  
 UST Monitor Method: DW TANK, DW PRESSURIZED PIPE W/ DRY TANK ANNULAR; POSITIVE SHUT-OFF & FAILSAFE, 3.0LLD; UDC W/STAND ALONE SENSOR

UST Name: UNDERGROUND TANK 105205 T013  
 Last Update: 2012-11-02 14:17:38  
 Permit Number: 212952  
 Tank Type: DOUBLE WALL  
 Additional Id: NT2002  
 Capacity Gallons: 10000  
 UST Contents: DIESEL  
 Other Content Info: DIESEL  
 Reg Status: ACTIVE  
 Remove Close Date: Not reported  
 Year Installed: 1998-01-01 00:00:00  
 Pipe Type: DOUBLE WALL  
 Delivery System: PRESSURE  
 Monitor Code: 31C  
 UST Monitor Method: DW TANK, DW PRESSURIZED PIPE W/ DRY TANK ANNULAR; POSITIVE SHUT-OFF & FAILSAFE, 3.0LLD; UDC W/STAND ALONE SENSOR

Active Permits:

Facility Id: 212952  
 Update Date: 11/02/2012  
 Case Number: 68476-34-6  
 Name: DIESEL FUEL  
 Other Information: UNDERGROUND TANK 105205 T013  
 Material Waste: Material  
 Hazardous Categories 1: FIRE  
 Hazardous Categories 2: PRESSURE RELEASE

Facility Id: 212952  
 Update Date: 11/02/2012  
 Case Number: Not reported  
 Name: WASTE 352 ORGANIC SOLIDS (OTHER)  
 Other Information: GASOLINE FUEL FILTERS  
 Material Waste: Waste  
 Hazardous Categories 1: Not reported  
 Hazardous Categories 2: Not reported

Facility Id: 212952  
 Update Date: 11/02/2012  
 Case Number: 8006-61-9  
 Name: REGULAR UNLEADED

MAP FINDINGS  
FOCUS MAP 14

Map ID	Site	Database(s)	EPA ID Number
--------	------	-------------	---------------

**G & S GASOLINE & MINI MART (Continued)**

**U003939877**

Other Information: UNDERGROUND TANK 105205 T011  
Material Waste: Material  
Hazardous Categories 1: FIRE  
Hazardous Categories 2: PRESSURE RELEASE

Facility Id: 212952  
Update Date: 11/02/2012  
Case Number: 68476-85-7  
Name: PROPANE  
Other Information: TANK  
Material Waste: Material  
Hazardous Categories 1: FIRE  
Hazardous Categories 2: PRESSURE RELEASE

Facility Id: 212952  
Update Date: 11/02/2012  
Case Number: 8006-61-9  
Name: PREMIUM UNLEADED  
Other Information: UNDERGROUND TANK 105205 T012  
Material Waste: Material  
Hazardous Categories 1: FIRE  
Hazardous Categories 2: PRESSURE RELEASE

Facility Id: 200601  
Business Type: 6HK28  
EPA Id Number: CAL000265514  
APN: 236-051-20-00  
Last HMMD Inspection: 07/16/2003  
Permit Status: CHNG  
Permit Expiration: 02/29/2004  
Facility Owner: NAWZAD GERGIS  
Facility Address: 1575 TANGLEWOOD LN #124  
Facility City: ESCONDIDO  
Facility State: CA  
Facility Zip: 92029  
UST Owner: DANIEL OR CARLI WINGO  
Handle Regulated Hazmat: Not reported  
Own Or Operate UST: Y  
Subject To APSA: Not reported  
Generate Haz Waste: Not reported  
Treat Haz Waste: Not reported  
Generate Medical Waste: Not reported

**UST:**

UST Name: UNDERGROUND TANK 105205 T011  
Last Update: 2012-11-02 14:17:38  
Permit Number: 200601  
Tank Type: DOUBLE WALL  
Additional Id: NT2002  
Capacity Gallons: 15000  
UST Contents: REGULAR UNLEADED  
Other Content Info: REGULAR UNLEADED  
Reg Status: ACTIVE  
Remove Close Date: Not reported  
Year Installed: 1998-01-01 00:00:00  
Pipe Type: DOUBLE WALL  
Delivery System: PRESSURE

MAP FINDINGS  
FOCUS MAP 14

Map ID Site Database(s) EPA ID Number

**G & S GASOLINE & MINI MART (Continued)**

**U003939877**

Monitor Code: 19  
 UST Monitor Method: DW TANK DW PRESSURE PIPE W/ RESTRICTIVE LLD: INTERSTITIAL, PIPE TEST ANNUALLY

UST Name: UNDERGROUND TANK 105205 T012  
 Last Update: 2012-11-02 14:17:38  
 Permit Number: 200601  
 Tank Type: DOUBLE WALL  
 Additional Id: NT 2002  
 Capacity Gallons: 10000  
 UST Contents: MIDGRADE UNLEADED  
 Other Content Info: MIDGRADE UNLEADED  
 Reg Status: ACTIVE  
 Remove Close Date: Not reported  
 Year Installed: 1998-01-01 00:00:00  
 Pipe Type: DOUBLE WALL  
 Delivery System: PRESSURE  
 Monitor Code: 19  
 UST Monitor Method: DW TANK DW PRESSURE PIPE W/ RESTRICTIVE LLD: INTERSTITIAL, PIPE TEST ANNUALLY

UST Name: UNDERGROUND TANK 105205 T013  
 Last Update: 2012-11-02 14:17:38  
 Permit Number: 200601  
 Tank Type: DOUBLE WALL  
 Additional Id: NT 2002  
 Capacity Gallons: 10000  
 UST Contents: PREMIUM UNLEADED  
 Other Content Info: SUPER UNLEADED  
 Reg Status: ACTIVE  
 Remove Close Date: Not reported  
 Year Installed: 1998-01-01 00:00:00  
 Pipe Type: DOUBLE WALL  
 Delivery System: PRESSURE  
 Monitor Code: 19  
 UST Monitor Method: DW TANK DW PRESSURE PIPE W/ RESTRICTIVE LLD: INTERSTITIAL, PIPE TEST ANNUALLY

Facility Id: 105205  
 Business Type: 6HK28  
 EPA Id Number: CAL000190067  
 APN: 236-051-20-00  
 Last HMMD Inspection: 05/16/2002  
 Permit Status: CHNG  
 Permit Expiration: 06/30/2002  
 Facility Owner: NOORI P. DAGHALY  
 Facility Address: 501 W 09TH AV  
 Facility City: ESCONDIDO  
 Facility State: CA  
 Facility Zip: 92025-4707  
 UST Owner: DANIEL OR CARLI WINGO  
 Handle Regulated Hazmat: Y  
 Own Or Operate UST: Y  
 Subject To APSA: Not reported  
 Generate Haz Waste: Y  
 Treat Haz Waste: Not reported

MAP FINDINGS  
FOCUS MAP 14

Map ID      Site      Database(s)      EPA ID Number

**G & S GASOLINE & MINI MART (Continued)**

**U003939877**

Generate Medical Waste:      Not reported

UST:

UST Name:      UNDERGROUND TANK 105205 T001

Last Update:      2012-11-02 14:17:38

Permit Number:      105205

Tank Type:      SINGLE WALL

Additional Id:      0000000001

Capacity Gallons:      5000

UST Contents:      PREMIUM UNLEADED

Other Content Info:      PREMIUM UNLEADED

Reg Status:      REMOVED

Remove Close Date:      1997-09-12 00:00:00

Year Installed:      1970-01-01 00:00:00

Pipe Type:      Not reported

Delivery System:      Not reported

Monitor Code:      05

UST Monitor Method:      SW TANK DW PIPE W/ POS SHUTOFF-ALARM ON LLD W/ SIRS:SIR ANALY MONTHLY, TANK TEST BIENNIALY, PIPE TEST ANN 0.1 G/HR OR MO 0.2 G/HR

UST Name:      UNDERGROUND TANK 105205 T002

Last Update:      2012-11-02 14:17:38

Permit Number:      105205

Tank Type:      SINGLE WALL

Additional Id:      0000000002

Capacity Gallons:      5000

UST Contents:      PREMIUM UNLEADED

Other Content Info:      PREMIUM UNLEADED

Reg Status:      REMOVED

Remove Close Date:      1997-09-12 00:00:00

Year Installed:      1970-01-01 00:00:00

Pipe Type:      Not reported

Delivery System:      Not reported

Monitor Code:      05

UST Monitor Method:      SW TANK DW PIPE W/ POS SHUTOFF-ALARM ON LLD W/ SIRS:SIR ANALY MONTHLY, TANK TEST BIENNIALY, PIPE TEST ANN 0.1 G/HR OR MO 0.2 G/HR

UST Name:      UNDERGROUND TANK 105205 T003

Last Update:      2012-11-02 14:17:38

Permit Number:      105205

Tank Type:      SINGLE WALL

Additional Id:      0000000003

Capacity Gallons:      6000

UST Contents:      REGULAR UNLEADED

Other Content Info:      REGULAR UNLEADED

Reg Status:      REMOVED

Remove Close Date:      1997-12-18 00:00:00

Year Installed:      1970-01-01 00:00:00

Pipe Type:      Not reported

Delivery System:      Not reported

Monitor Code:      05

UST Monitor Method:      SW TANK DW PIPE W/ POS SHUTOFF-ALARM ON LLD W/ SIRS:SIR ANALY MONTHLY, TANK TEST BIENNIALY, PIPE TEST ANN 0.1 G/HR OR MO 0.2 G/HR

UST Name:      UNDERGROUND TANK 105205 T004

Last Update:      2012-11-02 14:17:38

Permit Number:      105205

Tank Type:      SINGLE WALL

MAP FINDINGS  
FOCUS MAP 14

Map ID	Site	Database(s)	EPA ID Number
--------	------	-------------	---------------

**G & S GASOLINE & MINI MART (Continued)**

**U003939877**

Additional Id: 0000000004  
 Capacity Gallons: 6000  
 UST Contents: REGULAR UNLEADED  
 Other Content Info: REGULAR UNLEADED  
 Reg Status: REMOVED  
 Remove Close Date: 1997-12-18 00:00:00  
 Year Installed: 1970-01-01 00:00:00  
 Pipe Type: Not reported  
 Delivery System: Not reported  
 Monitor Code: 05  
 UST Monitor Method: SW TANK DW PIPE W/ POS SHUTOFF-ALARM ON LLD W/ SIRS:SIR ANALY MONTHLY, TANK TEST BIENNIALY, PIPE TEST ANN 0.1 G/HR OR MO 0.2 G/HR

UST Name: UNDERGROUND TANK 105205 T005  
 Last Update: 2012-11-02 14:17:38  
 Permit Number: 105205  
 Tank Type: SINGLE WALL  
 Additional Id: 0000000005  
 Capacity Gallons: 12000  
 UST Contents: LEADED  
 Other Content Info: LEADED  
 Reg Status: REMOVED  
 Remove Close Date: 1997-12-18 00:00:00  
 Year Installed: 1970-01-01 00:00:00  
 Pipe Type: Not reported  
 Delivery System: SUCTION  
 Monitor Code: 05  
 UST Monitor Method: SW TANK DW PIPE W/ POS SHUTOFF-ALARM ON LLD W/ SIRS:SIR ANALY MONTHLY, TANK TEST BIENNIALY, PIPE TEST ANN 0.1 G/HR OR MO 0.2 G/HR

UST Name: UNDERGROUND TANK 105205 T006  
 Last Update: 2012-11-02 14:17:38  
 Permit Number: 105205  
 Tank Type: SINGLE WALL  
 Additional Id: 0000000006  
 Capacity Gallons: 250  
 UST Contents: Not reported  
 Other Content Info: WASTE OIL  
 Reg Status: REMOVED  
 Remove Close Date: 1997-09-12 00:00:00  
 Year Installed: Not reported  
 Pipe Type: Not reported  
 Delivery System: GRAVITY  
 Monitor Code: 10  
 UST Monitor Method: SW TANK DW PRESSURE PIPE W/POS SHUTOFF LLD W/DAILY RECONCILE OR WEEKLY GAUGE: TNK TEST ANN, PIPE TEST ANN 0.1 GAL/HR OR MO 0.2 GAL/HR

UST Name: UNDERGROUND TANK 105205 T007  
 Last Update: 2012-11-02 14:17:38  
 Permit Number: 105205  
 Tank Type: UNKNOWN  
 Additional Id: NT2002  
 Capacity Gallons: 12000  
 UST Contents: REGULAR UNLEADED  
 Other Content Info: REGULAR UNLEADED  
 Reg Status: REMOVED  
 Remove Close Date: 1997-12-18 00:00:00

MAP FINDINGS  
FOCUS MAP 14

Map ID      Site      Database(s)      EPA ID Number

---

**G & S GASOLINE & MINI MART (Continued)**

**U003939877**

Year Installed: Not reported  
 Pipe Type: Not reported  
 Delivery System: Not reported  
 Monitor Code: 90  
 UST Monitor Method: NO MONITORING ALTERNATIVE SELECTED. VERIFY AND ENTER MONITORING ALTERNATIVE DURING INSPECTION.

UST Name: UNDERGROUND TANK 105205 T008  
 Last Update: 2012-11-02 14:17:38  
 Permit Number: 105205  
 Tank Type: UNKNOWN  
 Additional Id: NT2002  
 Capacity Gallons: 12000  
 UST Contents: REGULAR UNLEADED  
 Other Content Info: REGULAR UNLEADED  
 Reg Status: REMOVED  
 Remove Close Date: 1997-12-18 00:00:00  
 Year Installed: Not reported  
 Pipe Type: Not reported  
 Delivery System: Not reported  
 Monitor Code: 90  
 UST Monitor Method: NO MONITORING ALTERNATIVE SELECTED. VERIFY AND ENTER MONITORING ALTERNATIVE DURING INSPECTION.

UST Name: UNDERGROUND TANK 105205 T009  
 Last Update: 2012-11-02 14:17:38  
 Permit Number: 105205  
 Tank Type: UNKNOWN  
 Additional Id: NT2002  
 Capacity Gallons: 12000  
 UST Contents: REGULAR UNLEADED  
 Other Content Info: REGULAR UNLEADED  
 Reg Status: REMOVED  
 Remove Close Date: 1997-12-18 00:00:00  
 Year Installed: Not reported  
 Pipe Type: Not reported  
 Delivery System: Not reported  
 Monitor Code: 90  
 UST Monitor Method: NO MONITORING ALTERNATIVE SELECTED. VERIFY AND ENTER MONITORING ALTERNATIVE DURING INSPECTION.

UST Name: UNDERGROUND TANK 105205 T010  
 Last Update: 2012-11-02 14:17:38  
 Permit Number: 105205  
 Tank Type: UNKNOWN  
 Additional Id: NT2002  
 Capacity Gallons: 500  
 UST Contents: Not reported  
 Other Content Info: WASTE OIL  
 Reg Status: REMOVED  
 Remove Close Date: 1997-09-12 00:00:00  
 Year Installed: Not reported  
 Pipe Type: Not reported  
 Delivery System: Not reported  
 Monitor Code: 90  
 UST Monitor Method: NO MONITORING ALTERNATIVE SELECTED. VERIFY AND ENTER MONITORING ALTERNATIVE DURING INSPECTION.

MAP FINDINGS  
FOCUS MAP 14

Map ID      Site      Database(s)      EPA ID Number

**G & S GASOLINE & MINI MART (Continued)**

**U003939877**

UST Name: UNDERGROUND TANK 105205 T011  
 Last Update: 2012-11-02 14:17:38  
 Permit Number: 105205  
 Tank Type: DOUBLE WALL  
 Additional Id: NT2002  
 Capacity Gallons: 15000  
 UST Contents: REGULAR UNLEADED  
 Other Content Info: REGULAR UNLEADED  
 Reg Status: ACTIVE  
 Remove Close Date: Not reported  
 Year Installed: 1998-01-01 00:00:00  
 Pipe Type: DOUBLE WALL  
 Delivery System: PRESSURE  
 Monitor Code: 20  
 UST Monitor Method: DW TANK DW PRESSURE PIPE W/ SHUT OFF AND ALARM ON LINE LEAK DETECTOR: INTERSTITIAL.

UST Name: UNDERGROUND TANK 105205 T012  
 Last Update: 2012-11-02 14:17:38  
 Permit Number: 105205  
 Tank Type: DOUBLE WALL  
 Additional Id: NT2002  
 Capacity Gallons: 10000  
 UST Contents: REGULAR UNLEADED  
 Other Content Info: REGULAR UNLEADED  
 Reg Status: ACTIVE  
 Remove Close Date: Not reported  
 Year Installed: 1998-01-01 00:00:00  
 Pipe Type: DOUBLE WALL  
 Delivery System: PRESSURE  
 Monitor Code: 20  
 UST Monitor Method: DW TANK DW PRESSURE PIPE W/ SHUT OFF AND ALARM ON LINE LEAK DETECTOR: INTERSTITIAL.

UST Name: UNDERGROUND TANK 105205 T013  
 Last Update: 2012-11-02 14:17:38  
 Permit Number: 105205  
 Tank Type: DOUBLE WALL  
 Additional Id: NT2002  
 Capacity Gallons: 10000  
 UST Contents: PREMIUM UNLEADED  
 Other Content Info: PREMIUM UNLEADED  
 Reg Status: ACTIVE  
 Remove Close Date: Not reported  
 Year Installed: 1998-01-01 00:00:00  
 Pipe Type: DOUBLE WALL  
 Delivery System: PRESSURE  
 Monitor Code: 20  
 UST Monitor Method: DW TANK DW PRESSURE PIPE W/ SHUT OFF AND ALARM ON LINE LEAK DETECTOR: INTERSTITIAL.

Facility Id: 211270  
 Business Type: 6HK28  
 EPA Id Number: Not reported  
 APN: 236-051-20-00  
 Last HMMMD Inspection: 09/30/2010

MAP FINDINGS  
FOCUS MAP 14

Map ID Site Database(s) EPA ID Number

**G & S GASOLINE & MINI MART (Continued)**

**U003939877**

Permit Status: CHNG  
 Permit Expiration: 08/31/2010  
 Facility Owner: JAJOU FAMILY, INC  
 Facility Address: 501 W 09TH AVE  
 Facility City: ESCONDIDO  
 Facility State: CA  
 Facility Zip: 92025  
 UST Owner: WINGO FAMILY TRUST  
 Handle Regulated Hazmat: Y  
 Own Or Operate UST: Y  
 Subject To APSA: Not reported  
 Generate Haz Waste: Y  
 Treat Haz Waste: Not reported  
 Generate Medical Waste: Not reported

UST:

UST Name: UNDERGROUND TANK 105205 T011  
 Last Update: 2012-11-02 14:17:38  
 Permit Number: 211270  
 Tank Type: DOUBLE WALL  
 Additional Id: NT2002  
 Capacity Gallons: 15000  
 UST Contents: REGULAR UNLEADED  
 Other Content Info: REGULAR UNLEADED  
 Reg Status: ACTIVE  
 Remove Close Date: Not reported  
 Year Installed: 1998-01-01 00:00:00  
 Pipe Type: DOUBLE WALL  
 Delivery System: PRESSURE  
 Monitor Code: 31C  
 UST Monitor Method: DW TANK, DW PRESSURIZED PIPE W/ DRY TANK ANNULAR; POSITIVE SHUT-OFF & FAILSAFE, 3.0LLD; UDC W/STAND ALONE SENSOR

UST Name: UNDERGROUND TANK 105205 T012  
 Last Update: 2012-11-02 14:17:38  
 Permit Number: 211270  
 Tank Type: DOUBLE WALL  
 Additional Id: NT2002  
 Capacity Gallons: 10000  
 UST Contents: PREMIUM UNLEADED  
 Other Content Info: PREMIUM UNLEADED  
 Reg Status: ACTIVE  
 Remove Close Date: Not reported  
 Year Installed: 1998-01-01 00:00:00  
 Pipe Type: DOUBLE WALL  
 Delivery System: PRESSURE  
 Monitor Code: 31C  
 UST Monitor Method: DW TANK, DW PRESSURIZED PIPE W/ DRY TANK ANNULAR; POSITIVE SHUT-OFF & FAILSAFE, 3.0LLD; UDC W/STAND ALONE SENSOR

UST Name: UNDERGROUND TANK 105205 T013  
 Last Update: 2012-11-02 14:17:38  
 Permit Number: 211270  
 Tank Type: DOUBLE WALL  
 Additional Id: NT2002  
 Capacity Gallons: 10000  
 UST Contents: DIESEL  
 Other Content Info: DIESEL



MAP FINDINGS  
FOCUS MAP 14

Map ID      Site      Database(s)      EPA ID Number

**G & S GASOLINE & MINI MART (Continued)**

**U003939877**

Reg Status: ACTIVE  
 Remove Close Date: Not reported  
 Year Installed: 1998-01-01 00:00:00  
 Pipe Type: DOUBLE WALL  
 Delivery System: PRESSURE  
 Monitor Code: 31C  
 UST Monitor Method: DW TANK, DW PRESSURIZED PIPE W/ DRY TANK ANNULAR; POSITIVE SHUT-OFF & FAILSAFE, 3.0LLD; UDC W/STAND ALONE SENSOR

Facility Id: 204221  
 Business Type: 6HK28  
 EPA Id Number: Not reported  
 APN: 236-051-20-00  
 Last HMMMD Inspection: 06/03/2008  
 Permit Status: CHNG  
 Permit Expiration: 09/30/2009  
 Facility Owner: DARIUS KHOSHNEVIS  
 Facility Address: 501 W 09TH AVE  
 Facility City: ESCONDIDO  
 Facility State: CA  
 Facility Zip: 92025  
 UST Owner: CARL WINGO FAMILY  
 Handle Regulated Hazmat: Y  
 Own Or Operate UST: Y  
 Subject To APSA: Not reported  
 Generate Haz Waste: Y  
 Treat Haz Waste: Not reported  
 Generate Medical Waste: Not reported

**UST:**

UST Name: UNDERGROUND TANK 105205 T011  
 Last Update: 2012-11-02 14:17:38  
 Permit Number: 204221  
 Tank Type: DOUBLE WALL  
 Additional Id: NT2002  
 Capacity Gallons: 15000  
 UST Contents: REGULAR UNLEADED  
 Other Content Info: REGULAR UNLEADED  
 Reg Status: ACTIVE  
 Remove Close Date: Not reported  
 Year Installed: 1998-01-01 00:00:00  
 Pipe Type: DOUBLE WALL  
 Delivery System: PRESSURE  
 Monitor Code: 31C  
 UST Monitor Method: DW TANK, DW PRESSURIZED PIPE W/ DRY TANK ANNULAR; POSITIVE SHUT-OFF & FAILSAFE, 3.0LLD; UDC W/STAND ALONE SENSOR

UST Name: UNDERGROUND TANK 105205 T012  
 Last Update: 2012-11-02 14:17:38  
 Permit Number: 204221  
 Tank Type: DOUBLE WALL  
 Additional Id: NT2002  
 Capacity Gallons: 10000  
 UST Contents: PREMIUM UNLEADED  
 Other Content Info: PREMIUM UNLEADED  
 Reg Status: ACTIVE  
 Remove Close Date: Not reported

MAP FINDINGS  
FOCUS MAP 14

Map ID Site Database(s) EPA ID Number

**G & S GASOLINE & MINI MART (Continued)**

**U003939877**

Year Installed: 1998-01-01 00:00:00  
 Pipe Type: DOUBLE WALL  
 Delivery System: PRESSURE  
 Monitor Code: 31C  
 UST Monitor Method: DW TANK, DW PRESSURIZED PIPE W/ DRY TANK ANNULAR; POSITIVE SHUT-OFF & FAILSAFE, 3.0LLD; UDC W/STAND ALONE SENSOR

UST Name: UNDERGROUND TANK 105205 T013  
 Last Update: 2012-11-02 14:17:38  
 Permit Number: 204221  
 Tank Type: DOUBLE WALL  
 Additional Id: NT2002  
 Capacity Gallons: 10000  
 UST Contents: DIESEL  
 Other Content Info: DIESEL  
 Reg Status: ACTIVE  
 Remove Close Date: Not reported  
 Year Installed: 1998-01-01 00:00:00  
 Pipe Type: DOUBLE WALL  
 Delivery System: PRESSURE  
 Monitor Code: 31C  
 UST Monitor Method: DW TANK, DW PRESSURIZED PIPE W/ DRY TANK ANNULAR; POSITIVE SHUT-OFF & FAILSAFE, 3.0LLD; UDC W/STAND ALONE SENSOR

[Click this hyperlink](#) while viewing on your computer to access 4 additional CA\_HMMD: record(s) in the EDR Site Report.

**SAN DIEGO CO. SAM:**

Case Number: H05205-001  
 Agency: DEH Site Assessment & Mitigation  
**Funding: LOP - Federal Fund**  
 Facility Type: Soils Only  
 Facility Status: Closed Case  
 Date: 2/17/1987  
 Date Began: 7/14/1986

Case Number: H05205-002  
 Agency: DEH Site Assessment & Mitigation  
**Funding: Non Billable**  
 Facility Type: Failed Integrity Test  
 Facility Status: Closed Case  
 Date: 2/8/1988  
 Date Began: 8/17/1987

Case Number: H05205-003  
 Agency: DEH Site Assessment & Mitigation  
**Funding: Non Billable**  
 Facility Type: Failed Integrity Test  
 Facility Status: Closed Case  
 Date: 11/6/1991  
 Date Began: 2/13/1990

Case Number: H05205-004  
 Agency: DEH Site Assessment & Mitigation  
**Funding: LOP - State Fund**  
 Facility Type: Drinking Water Aquifer Impacted

MAP FINDINGS  
FOCUS MAP 14

Map ID	Site	Database(s)	EPA ID Number
--------	------	-------------	---------------

**G & S GASOLINE & MINI MART (Continued)**

**U003939877**

Facility Status: Remedial Investigation  
Date: 1/30/2002  
Date Began: 12/9/1997

**84**

**EVELYN R MILLER INC  
501 W 9TH AVE  
ESCONDIDO, CA 92025**

**HIST UST U001571427  
N/A**

HIST UST:

Region: STATE  
Facility ID: 00000026783  
Facility Type: Gas Station  
Other Type: Not reported  
Total Tanks: 0006  
Contact Name: Not reported  
Telephone: 0000000000  
Owner Name: ARCO PETROLEUM PRODUCTS CO.  
Owner Address: 515 SOUTH FLOWER STREET  
Owner City,St,Zip: LOS ANGELES, CA 90071

Tank Num: 001  
Container Num: 0000000001  
Year Installed: 1970  
Tank Capacity: 00004000  
Tank Used for: PRODUCT  
Type of Fuel: 06  
Tank Construction: 0000167 inches  
Leak Detection: Stock Inventor, 10

Tank Num: 002  
Container Num: 0000000002  
Year Installed: 1970  
Tank Capacity: 00004000  
Tank Used for: PRODUCT  
Type of Fuel: 06  
Tank Construction: 0000167 inches  
Leak Detection: Stock Inventor, 10

Tank Num: 003  
Container Num: 0000000003  
Year Installed: 1970  
Tank Capacity: 00006000  
Tank Used for: PRODUCT  
Type of Fuel: 06  
Tank Construction: 0000240 inches  
Leak Detection: Stock Inventor, 10

Tank Num: 004  
Container Num: 0000000004  
Year Installed: 1970  
Tank Capacity: 00006000  
Tank Used for: PRODUCT  
Type of Fuel: 06  
Tank Construction: 0000240 inches  
Leak Detection: Stock Inventor, 10

Tank Num: 005  
Container Num: 0000000005

MAP FINDINGS  
FOCUS MAP 14

Map ID Site Database(s) EPA ID Number

**EVELYN R MILLER INC (Continued)**

**U001571427**

Year Installed: 1970  
Tank Capacity: 00012000  
Tank Used for: PRODUCT  
Type of Fuel: 06  
Tank Construction: 0000240 inches  
Leak Detection: Stock Inventor, 10

Tank Num: 006  
Container Num: 0000000006  
Year Installed: Not reported  
Tank Capacity: 00000280  
Tank Used for: PRODUCT  
Type of Fuel: WASTE OIL  
Tank Construction: 0000093 inches  
Leak Detection: Stock Inventor

84

**501 W 9TH AVE  
ESCONDIDO, CA 92025**

**EDR US Hist Auto Stat 1015524643  
N/A**

EDR Historical Auto Stations:

Name: GOLDEN STATE GASOLINE  
Year: 1999  
Address: 501 W 9TH AVE

Name: G & S GAS  
Year: 2005  
Address: 501 W 9TH AVE

84

**GOLDEN STATE GASOLINE INC #4  
501 W 9TH AVE 5092  
ESCONDIDO, CA 92025**

**SWEEPS UST S106926787  
N/A**

SWEEPS UST:

Status: Active  
Comp Number: 5205  
Number: 9  
Board Of Equalization: 44-022180  
Referral Date: Not reported  
Action Date: 06-26-92  
Created Date: 02-29-88  
Owner Tank Id: Not reported  
SWRCB Tank Id: 37-000-005205-000001  
Tank Status: A  
Capacity: 4000  
Active Date: Not reported  
Tank Use: M.V. FUEL  
STG: P  
Content: REG UNLEADED  
Number Of Tanks: 6

Status: Active  
Comp Number: 5205  
Number: 9  
Board Of Equalization: 44-022180  
Referral Date: Not reported

MAP FINDINGS  
 FOCUS MAP 14

Map ID Site Database(s) EPA ID Number

**GOLDEN STATE GASOLINE INC #4 (Continued)**

**S106926787**

Action Date: 06-26-92  
 Created Date: 02-29-88  
 Owner Tank Id: Not reported  
 SWRCB Tank Id: 37-000-005205-000002  
 Tank Status: A  
 Capacity: 4000  
 Active Date: Not reported  
 Tank Use: M.V. FUEL  
 STG: P  
 Content: REG UNLEADED  
 Number Of Tanks: Not reported

Status: Active  
 Comp Number: 5205  
 Number: 9  
 Board Of Equalization: 44-022180  
 Referral Date: Not reported  
 Action Date: 06-26-92  
 Created Date: 02-29-88  
 Owner Tank Id: Not reported  
 SWRCB Tank Id: 37-000-005205-000003  
 Tank Status: A  
 Capacity: 6000  
 Active Date: Not reported  
 Tank Use: M.V. FUEL  
 STG: P  
 Content: LEADED  
 Number Of Tanks: Not reported

Status: Active  
 Comp Number: 5205  
 Number: 9  
 Board Of Equalization: 44-022180  
 Referral Date: Not reported  
 Action Date: 06-26-92  
 Created Date: 02-29-88  
 Owner Tank Id: Not reported  
 SWRCB Tank Id: 37-000-005205-000004  
 Tank Status: A  
 Capacity: 6000  
 Active Date: Not reported  
 Tank Use: M.V. FUEL  
 STG: P  
 Content: LEADED  
 Number Of Tanks: Not reported

Status: Active  
 Comp Number: 5205  
 Number: 9  
 Board Of Equalization: 44-022180  
 Referral Date: Not reported  
 Action Date: 06-26-92  
 Created Date: 02-29-88  
 Owner Tank Id: Not reported  
 SWRCB Tank Id: 37-000-005205-000005  
 Tank Status: A  
 Capacity: 12000

MAP FINDINGS  
FOCUS MAP 14

Map ID Site Database(s) EPA ID Number

**GOLDEN STATE GASOLINE INC #4 (Continued)**

**S106926787**

Active Date: Not reported  
 Tank Use: M.V. FUEL  
 STG: P  
 Content: REG UNLEADED  
 Number Of Tanks: Not reported  
  
 Status: Active  
 Comp Number: 5205  
 Number: 9  
 Board Of Equalization: 44-022180  
 Referral Date: Not reported  
 Action Date: 06-26-92  
 Created Date: 02-29-88  
 Owner Tank Id: Not reported  
 SWRCB Tank Id: 37-000-005205-000006  
 Tank Status: A  
 Capacity: 280  
 Active Date: Not reported  
 Tank Use: PETROLEUM  
 STG: P  
 Content: Not reported  
 Number Of Tanks: Not reported

**84 7-ELEVEN STORE #13597  
522 W 9TH AVE  
ESCONDIDO, CA 92025**

**HIST UST U001571373  
N/A**

HIST UST:  
 Region: STATE  
 Facility ID: 00000010238  
 Facility Type: Gas Station  
 Other Type: Not reported  
 Total Tanks: 0006  
 Contact Name: FRANCHISEE/CONSIGNEE MERLE HIN  
 Telephone: 6192681070  
 Owner Name: THE SOUTHLAND CORPORATION  
 Owner Address: 7839 UNIVERSITY AVENUE  
 Owner City,St,Zip: LA MESA, CA 92041

Tank Num: 001  
 Container Num: 13597-1  
 Year Installed: 1983  
 Tank Capacity: 00009816  
 Tank Used for: PRODUCT  
 Type of Fuel: UNLEADED  
 Tank Construction: 0.30 inches  
 Leak Detection: Stock Inventor

Tank Num: 002  
 Container Num: 13597-2  
 Year Installed: 1983  
 Tank Capacity: 00009816  
 Tank Used for: PRODUCT  
 Type of Fuel: REGULAR  
 Tank Construction: 0.30 inches  
 Leak Detection: Stock Inventor

Tank Num: 003

MAP FINDINGS  
FOCUS MAP 14

Map ID	Site	Database(s)	EPA ID Number
--------	------	-------------	---------------

**7-ELEVEN STORE #13597 (Continued)**

**U001571373**

Container Num: 13597-3  
Year Installed: 1983  
Tank Capacity: 00009816  
Tank Used for: PRODUCT  
Type of Fuel: UNLEADED  
Tank Construction: 03.0 inches  
Leak Detection: Stock Inventor

Tank Num: 004  
Container Num: 13624-1  
Year Installed: 1971  
Tank Capacity: 00009940  
Tank Used for: PRODUCT  
Type of Fuel: UNLEADED  
Tank Construction: 0.25 inches  
Leak Detection: Stock Inventor

Tank Num: 005  
Container Num: 13624-2  
Year Installed: 1971  
Tank Capacity: 00009940  
Tank Used for: PRODUCT  
Type of Fuel: REGULAR  
Tank Construction: 0.25 inches  
Leak Detection: Stock Inventor

Tank Num: 006  
Container Num: 13624-3  
Year Installed: 1978  
Tank Capacity: 00005737  
Tank Used for: PRODUCT  
Type of Fuel: PREMIUM  
Tank Construction: 0.25 inches  
Leak Detection: Stock Inventor

**84 7-ELEVEN STORE #13597  
522 W 9TH AVE  
ESCONDIDO, CA 92025**

**SWEEPS UST S106174557  
N/A**

**SWEEPS UST:**

Status: Active  
Comp Number: 20331  
Number: 9  
Board Of Equalization: 44-002251  
Referral Date: Not reported  
Action Date: 06-26-92  
Created Date: 02-29-88  
Owner Tank Id: Not reported  
SWRCB Tank Id: 37-000-020331-000001  
Tank Status: A  
Capacity: 9816  
Active Date: Not reported  
Tank Use: M.V. FUEL  
STG: P  
Content: REG UNLEADED  
Number Of Tanks: 3

Status: Active

MAP FINDINGS  
FOCUS MAP 14

Map ID	Site	Database(s)	EPA ID Number
--------	------	-------------	---------------

**7-ELEVEN STORE #13597 (Continued)**

**S106174557**

Comp Number: 20331  
 Number: 9  
 Board Of Equalization: 44-002251  
 Referral Date: Not reported  
 Action Date: 06-26-92  
 Created Date: 02-29-88  
 Owner Tank Id: Not reported  
 SWRCB Tank Id: 37-000-020331-000002  
 Tank Status: A  
 Capacity: 9816  
 Active Date: Not reported  
 Tank Use: M.V. FUEL  
 STG: P  
 Content: LEADED  
 Number Of Tanks: Not reported

Status: Active  
 Comp Number: 20331  
 Number: 9  
 Board Of Equalization: 44-002251  
 Referral Date: Not reported  
 Action Date: 06-26-92  
 Created Date: 02-29-88  
 Owner Tank Id: Not reported  
 SWRCB Tank Id: 37-000-020331-000003  
 Tank Status: A  
 Capacity: 9816  
 Active Date: Not reported  
 Tank Use: M.V. FUEL  
 STG: P  
 Content: LEADED  
 Number Of Tanks: Not reported

84

**SOUTHLAND CORPORATION  
522 9TH  
ESCONDIDO, CA 92025**

**HIST CORTESE S104406487  
LUST N/A**

HIST CORTESE:  
 Region: CORTESE  
 Facility County Code: 37  
 Reg By: LTNKA  
 Reg Id: 9UT3768

LUST REG 9:  
 Region: 9  
 Status: Preliminary site assessment underway  
 Case Number: 9UT3768  
 Local Case: H20331-002  
 Substance: Unleaded Gasoline  
 Qty Leaked: 0  
 Abate Method: Not reported  
 Local Agency: San Diego  
 How Found: Other Means  
 How Stopped: Other Means  
 Source: Piping  
 Cause: Unknown  
 Lead Agency: Local Agency



MAP FINDINGS  
FOCUS MAP 14

Map ID Site Database(s) EPA ID Number

**SOUTHLAND CORPORATION (Continued)**

**S104406487**

Case Type: Soil only  
 Date Found: 03/13/1997  
 Date Stopped: 04/18/1997  
 Confirm Date: / /  
 Submit Workplan: Not reported  
 Prelim Assess: 11/05/1998  
 Desc Pollution: Not reported  
 Remed Plan: / /  
 Remed Action: Not reported  
 Began Monitor: Not reported  
 Release Date: 04/18/1997  
 Enforce Date: Not reported  
 Closed Date: Not reported  
 Enforce Type: Not reported  
 Pilot Program: LOP  
 Basin Number: 904.62  
 GW Depth: Not reported  
 Beneficial Use: MUNBU  
 NPDES Number: Not reported  
 Priority: 2A  
 File Dispn: Administratively opened on database, however no file physically exists  
 Interim Remedial Actions: Not reported  
 Cleanup and Abatement order Number: Not reported  
 Waste Discharge Requirement Number: Not reported

84

EDR US Hist Auto Stat 1015537975  
N/A

**521 W 9TH AVE  
ESCONDIDO, CA 92025**

EDR Historical Auto Stations:

Name: BENS AUTO REPAIR  
 Year: 2000  
 Address: 521 W 9TH AVE

Name: BENS AUTO REPAIR  
 Year: 2001  
 Address: 521 W 9TH AVE

Name: BENS AUTO REPAIR  
 Year: 2002  
 Address: 521 W 9TH AVE

Name: PACIFIC AUTO REPAIR CTR  
 Year: 2010  
 Address: 521 W 9TH AVE

Name: PACIFIC AUTO REPAIR CENTER  
 Year: 2011  
 Address: 521 W 9TH AVE

Name: PACIFIC AUTO REPAIR CENTER  
 Year: 2012  
 Address: 521 W 9TH AVE

MAP FINDINGS  
FOCUS MAP 14

Map ID	Site	Database(s)	EPA ID Number
84	<b>610 W 9TH AVE</b> <b>ESCONDIDO, CA 92025</b>  EDR Historical Cleaners: Name: WESTSIDE LAUNDRY Year: 1999 Address: 610 W 9TH AVE  Name: WESTSIDE LAUNDRY Year: 2000 Address: 610 W 9TH AVE  Name: WESTSIDE LAUNDRY Year: 2001 Address: 610 W 9TH AVE  Name: WESTSIDE LAUNDRY Year: 2005 Address: 610 W 9TH AVE	EDR US Hist Cleaners	1015080674 N/A
84	<b>610 W 9TH AVE</b> <b>ESCONDIDO, CA 92025</b>  EDR Historical Auto Stations: Name: PRO AUTO FINDER Year: 2003 Address: 610 W 9TH AVE  Name: PRO AUTO FINDER Year: 2004 Address: 610 W 9TH AVE	EDR US Hist Auto Stat	1015574711 N/A
84	<b>WESTSIDE PLAZA DEGREASER</b> <b>610 W 9TH AVE</b> <b>ESCONDIDO, CA 92025</b>  RCRA-SQG: Date form received by agency: 09/11/1987 Facility name: WESTSIDE PLAZA DEGREASER Facility address: 610 W 9TH AVE ESCONDIDO, CA 92025 EPA ID: CAD982036824 Mailing address: 610 W NINETH AVE SUITE 6 ESCONDIDO, CA 92025  Contact: Not reported Contact address: Not reported Not reported Contact country: Not reported Contact telephone: Not reported Contact email: Not reported EPA Region: 09 Classification: Small Small Quantity Generator Description: Handler: generates more than 100 and less than 1000 kg of hazardous waste during any calendar month and accumulates less than 6000 kg of hazardous waste at any time; or generates 100 kg or less of hazardous waste during any calendar month, and accumulates more than 1000 kg of	RCRA-SQG FINDS	1000421027 CAD982036824

MAP FINDINGS  
FOCUS MAP 14

Map ID      Site      Database(s)      EPA ID Number

---

**WESTSIDE PLAZA DEGREASER (Continued)**

**1000421027**

hazardous waste at any time

Owner/Operator Summary:

Owner/operator name: HERBERT C BAKER JR  
Owner/operator address: NOT REQUIRED  
NOT REQUIRED, ME 99999  
Owner/operator country: Not reported  
Owner/operator telephone: (415) 555-1212  
Legal status: Private  
Owner/Operator Type: Owner  
Owner/Op start date: Not reported  
Owner/Op end date: Not reported

Owner/operator name: NOT REQUIRED  
Owner/operator address: NOT REQUIRED  
NOT REQUIRED, ME 99999  
Owner/operator country: Not reported  
Owner/operator telephone: (415) 555-1212  
Legal status: Private  
Owner/Operator Type: Operator  
Owner/Op start date: Not reported  
Owner/Op end date: Not reported

Handler Activities Summary:

U.S. importer of hazardous waste: No  
Mixed waste (haz. and radioactive): No  
Recycler of hazardous waste: No  
Transporter of hazardous waste: No  
Treater, storer or disposer of HW: No  
Underground injection activity: No  
On-site burner exemption: No  
Furnace exemption: No  
Used oil fuel burner: No  
Used oil processor: No  
User oil refiner: No  
Used oil fuel marketer to burner: No  
Used oil Specification marketer: No  
Used oil transfer facility: No  
Used oil transporter: No

Violation Status: No violations found

FINDS:

Registry ID: 110002784345

Environmental Interest/Information System

RCRAInfo is a national information system that supports the Resource Conservation and Recovery Act (RCRA) program through the tracking of events and activities related to facilities that generate, transport, and treat, store, or dispose of hazardous waste. RCRAInfo allows RCRA program staff to track the notification, permit, compliance, and corrective action activities required under RCRA.

MAP FINDINGS  
FOCUS MAP 14

Map ID	Site	Database(s)	EPA ID Number
--------	------	-------------	---------------

84

**636 W 9TH AVE  
ESCONDIDO, CA 92025**

**EDR US Hist Auto Stat 1015586157  
N/A**

EDR Historical Auto Stations:

Name:	MARKS AUTOMOTIVE
Year:	1999
Address:	636 W 9TH AVE
Name:	MARKS AUTOMOTIVE
Year:	2001
Address:	636 W 9TH AVE
Name:	MARKS AUTOMOTIVE
Year:	2002
Address:	636 W 9TH AVE
Name:	MARKS AUTOMOTIVE & TRNSMSN
Year:	2003
Address:	636 W 9TH AVE
Name:	MARKS AUTOMOTIVE
Year:	2004
Address:	636 W 9TH AVE
Name:	MARKS AUTOMOTIVE
Year:	2005
Address:	636 W 9TH AVE
Name:	BRIANS AUTOMOTIVE & DIAGNOSTIC
Year:	2007
Address:	636 W 9TH AVE
Name:	BRIANS AUTOMOTIVE & DIAGNOSTIC
Year:	2008
Address:	636 W 9TH AVE
Name:	BRIANS AUTOMOTIVE & DIAGNOSTIC
Year:	2009
Address:	636 W 9TH AVE
Name:	BRIANS AUTOMOTIVE & DIAGNOSTIC
Year:	2010
Address:	636 W 9TH AVE
Name:	BRIANS AUTOMOTIVE & DIAGNOSTIC
Year:	2011
Address:	636 W 9TH AVE
Name:	BRIANS AUTOMOTIVE & DIAGNOSTIC
Year:	2012
Address:	636 W 9TH AVE

MAP FINDINGS  
FOCUS MAP 14

Map ID	Site	Database(s)	EPA ID Number
--------	------	-------------	---------------

84	<b>JOE &amp; HENRY TRANS REBUILDERS</b> <b>644 W 9TH AVE</b> <b>ESCONDIDO, CA 92025</b>	<b>SWEEPS UST</b>	<b>S103995420</b> <b>N/A</b>
----	-----------------------------------------------------------------------------------------------	-------------------	---------------------------------

SWEEPS UST:

Status: Active  
 Comp Number: 13729  
 Number: 9  
 Board Of Equalization: Not reported  
 Referral Date: Not reported  
 Action Date: 06-26-92  
 Created Date: 02-29-88  
 Owner Tank Id: Not reported  
 SWRCB Tank Id: 37-000-013729-000001  
 Tank Status: A  
 Capacity: 500  
 Active Date: Not reported  
 Tank Use: PETROLEUM  
 STG: W  
 Content: Not reported  
 Number Of Tanks: 1

84	<b>644 W 9TH AVE</b> <b>ESCONDIDO, CA 92025</b>	<b>EDR US Hist Auto Stat</b>	<b>1015588929</b> <b>N/A</b>
----	----------------------------------------------------	------------------------------	---------------------------------

EDR Historical Auto Stations:

Name: TRANSMISSION PROS  
 Year: 2001  
 Address: 644 W 9TH AVE

Name: TRANSMISSION PROS  
 Year: 2002  
 Address: 644 W 9TH AVE

Name: TRANSMISSION PROS  
 Year: 2003  
 Address: 644 W 9TH AVE

Name: TRANSMISSION PROS OF ESCONDIDO  
 Year: 2005  
 Address: 644 W 9TH AVE

Name: TRANSMISSION PROS  
 Year: 2009  
 Address: 644 W 9TH AVE

Name: TRANSMISSION PROSESCONDIDO  
 Year: 2010  
 Address: 644 W 9TH AVE

MAP FINDINGS  
FOCUS MAP 14

Map ID	Site	Database(s)	EPA ID Number
--------	------	-------------	---------------

85	<b>1212 S ESCONDIDO BLVD ESCONDIDO, CA 92025</b>	<b>EDR US Hist Cleaners</b>	<b>1014982458 N/A</b>
----	------------------------------------------------------	-----------------------------	---------------------------

EDR Historical Cleaners:

Name: BOULEVARD LAUNDRY  
Year: 2001  
Address: 1212 S ESCONDIDO BLVD

Name: LAUNDRY STOP  
Year: 2003  
Address: 1212 S ESCONDIDO BLVD

Name: LAUNDRY STOP  
Year: 2004  
Address: 1212 S ESCONDIDO BLVD

Name: LAUNDRY STOP  
Year: 2006  
Address: 1212 S ESCONDIDO BLVD

Name: LAUNDRY STOP  
Year: 2007  
Address: 1212 S ESCONDIDO BLVD

Name: LAUNDRY STOP  
Year: 2008  
Address: 1212 S ESCONDIDO BLVD

Name: LAUNDRY STOP  
Year: 2009  
Address: 1212 S ESCONDIDO BLVD

Name: LAUNDRY STOP  
Year: 2010  
Address: 1212 S ESCONDIDO BLVD

85	<b>CARSONS DRY CLEANERS 1240 S ESCONDIDO BL ESCONDIDO, CA 92025</b>	<b>SAN DIEGO CO. SAM</b>	<b>S108406980 N/A</b>
----	-----------------------------------------------------------------------------	--------------------------	---------------------------

SAN DIEGO CO. SAM:

Case Number: H10949-001  
Agency: CA Regional Water Quality Control Board  
**Funding: Non Billable**  
Facility Type: Complaint  
Facility Status: Preliminary Assessment  
Date: 10/2/1987  
Date Began: 11/12/1987

MAP FINDINGS  
FOCUS MAP 14

Map ID	Site	Database(s)	EPA ID Number
85	<b>CARSON DRY CLEANERS</b> <b>1240 ESCONDIDO BLVD</b> <b>ESCONDIDO, CA</b>	<b>RCRA-SQG</b> <b>FINDS</b> <b>SLIC</b>	<b>1000385037</b> <b>CAD981965817</b>
	RCRA-SQG: Date form received by agency: 09/01/1996 Facility name: CARSON DRY CLEANERS Facility address: 1240 ESCONDIDO BLVD ESCONDIDO, CA 92025 EPA ID: CAD981965817 Mailing address: 1240 S ESCONDIDO BLVD ESCONDIDO, CA 92025 Contact: Not reported Contact address: Not reported Not reported Contact country: Not reported Contact telephone: Not reported Contact email: Not reported EPA Region: 09 Classification: Small Small Quantity Generator Description: Handler: generates more than 100 and less than 1000 kg of hazardous waste during any calendar month and accumulates less than 6000 kg of hazardous waste at any time; or generates 100 kg or less of hazardous waste during any calendar month, and accumulates more than 1000 kg of hazardous waste at any time		
	Owner/Operator Summary: Owner/operator name: JONES MARGARET M Owner/operator address: NOT REQUIRED NOT REQUIRED, ME 99999 Owner/operator country: Not reported Owner/operator telephone: (415) 555-1212 Legal status: Private Owner/Operator Type: Owner Owner/Op start date: Not reported Owner/Op end date: Not reported Owner/operator name: NOT REQUIRED Owner/operator address: NOT REQUIRED NOT REQUIRED, ME 99999 Owner/operator country: Not reported Owner/operator telephone: (415) 555-1212 Legal status: Private Owner/Operator Type: Operator Owner/Op start date: Not reported Owner/Op end date: Not reported		
	Handler Activities Summary: U.S. importer of hazardous waste: No Mixed waste (haz. and radioactive): No Recycler of hazardous waste: No Transporter of hazardous waste: No Treater, storer or disposer of HW: No Underground injection activity: No On-site burner exemption: No Furnace exemption: No Used oil fuel burner: No Used oil processor: No		

MAP FINDINGS  
FOCUS MAP 14

Map ID	Site	Database(s)	EPA ID Number
--------	------	-------------	---------------

**CARSON DRY CLEANERS (Continued)**

**1000385037**

User oil refiner:	No
Used oil fuel marketer to burner:	No
Used oil Specification marketer:	No
Used oil transfer facility:	No
Used oil transporter:	No

Historical Generators:

Date form received by agency:	02/02/1987
Facility name:	CARSON DRY CLEANERS
Classification:	Large Quantity Generator

Violation Status:	No violations found
-------------------	---------------------

FINDS:

Registry ID:	110002758034
--------------	--------------

Environmental Interest/Information System

RCRAInfo is a national information system that supports the Resource Conservation and Recovery Act (RCRA) program through the tracking of events and activities related to facilities that generate, transport, and treat, store, or dispose of hazardous waste. RCRAInfo allows RCRA program staff to track the notification, permit, compliance, and corrective action activities required under RCRA.

SLIC:

Region:	STATE
<b>Facility Status:</b>	<b>Open - Site Assessment</b>
Status Date:	01/01/1998
Global Id:	SL0607335843
Lead Agency:	SAN DIEGO RWQCB (REGION 9)
Lead Agency Case Number:	Not reported
Latitude:	33.1097797965578
Longitude:	-117.076457440853
Case Type:	Cleanup Program Site
Case Worker:	SJP
Local Agency:	Not reported
RB Case Number:	2090033
File Location:	Regional Board
Potential Media Affected:	Other Groundwater (uses other than drinking water), Soil
Potential Contaminants of Concern:	Not reported
Site History:	The property was operated as a dry cleaning facility for a period of about 20 years until November of 1987, when PCE contamination was found in soil and groundwater. The Ullman's A groundwater extraction system operated from August 1990 to 1997. In May of 1995 the contaminant plume was extensive with the southernmost well (MW-27 which was located on the other side of Escondido Boulevard) exhibited a PCE level of 6,820 ppb. The former owners (the Ullmans) were financially unable to pay for additional cleanup, no cleanup fund has been established to resolve the financial impasse. In April 2002, George Kelly purchased the property. A cost recovery letter was sent to Mr. Kelly in July 2002 and June 2003. The letter was never signed. A cleanup and abatement order was issue on January 27, 2009. The site is currently being used as a driving school.



MAP FINDINGS  
FOCUS MAP 14

Map ID	Site	Database(s)	EPA ID Number
--------	------	-------------	---------------

**CARSON DRY CLEANERS (Continued)**

**1000385037**

[Click here to access the California GeoTracker records for this facility:](#)

SLIC REG 9:

Region: 9  
 Facility Type: Not reported  
 Status: Closed  
 Sort Code: 20-0082.05  
 Waste Discharger Id: 9 000082N94  
 Local Case Num: Not reported  
 Responsible Party: CARSON CLEANERS - ULLMAN  
 Category: ENFORCEMENT  
 Class: SLIC  
 Order Number: Not reported  
 File Number: 1  
 Date Entered: 12/1987  
 End Date: 07/1993  
 Archive Box #: 0  
 Archive Box Storage: Not reported  
 Archive Box Storage Location: Not reported  
 Remarks: Not reported

Region: 9  
 Facility Type: Not reported  
 Status: Open  
 Sort Code: 20-0082.05  
 Waste Discharger Id: 9 000082N94  
 Local Case Num: Not reported  
 Responsible Party: CARSON CLEANERS - ULLMAN  
 Category: ENFORCEMENT  
 Class: SLIC  
 Order Number: Not reported  
 File Number: 2  
 Date Entered: 08/1993  
 End Date: Not reported  
 Archive Box #: 0  
 Archive Box Storage: Not reported  
 Archive Box Storage Location: Not reported  
 Remarks: Not reported

Region: 9  
 Facility Type: Not reported  
 Status: Dead  
 Sort Code: 20-0082.051  
 Waste Discharger Id: 9 000082N94  
 Local Case Num: Not reported  
 Responsible Party: CARSON CLEANERS - ULLMAN  
 Category: ENF. REPORT  
 Class: SLIC  
 Order Number: Not reported  
 File Number: 1  
 Date Entered: 05/1989  
 End Date: 12/1993  
 Archive Box #: 915  
 Archive Box Storage: 3-1-13R  
 Archive Box Storage Location: Not reported  
 Remarks: Not reported

MAP FINDINGS  
FOCUS MAP 14

Map ID	Site	Database(s)	EPA ID Number
--------	------	-------------	---------------

**CARSON DRY CLEANERS (Continued)**

1000385037

Region: 9  
 Facility Type: Not reported  
 Status: Open  
 Sort Code: 20-0082.051  
 Waste Discharger Id: 9 000082N94  
 Local Case Num: Not reported  
 Responsible Party: CARSON CLEANERS - ULLMAN  
 Category: ENF. REPORT  
 Class: SLIC  
 Order Number: Not reported  
 File Number: 2  
 Date Entered: 01/1994  
 End Date: Not reported  
 Archive Box #: 0  
 Archive Box Storage: Not reported  
 Archive Box Storage Location: Not reported  
 Remarks: Not reported

85

**CARSON CLEANERS  
224 WEST 13TH AVENUE  
ESCONDIDO, CA 92025**

**ENVIROSTOR S101481995  
N/A**

ENVIROSTOR:

Facility ID: 37590002  
 Status: Refer: RWQCB  
 Status Date: 03/28/1995  
 Site Code: 400432  
 Site Type: Evaluation  
 Site Type Detailed: Evaluation  
 Acres: 0.5  
 NPL: NO  
 Regulatory Agencies: RWQCB 9 - San Diego  
 Lead Agency: RWQCB 9 - San Diego  
 Program Manager: Safouh Sayed  
 Supervisor: Robert Senga  
 Division Branch: Cleanup Cypress  
 Assembly: 75  
 Senate: 38  
 Special Program: Not reported  
 Restricted Use: NO  
 Site Mgmt Req: NONE SPECIFIED  
 Funding: Not reported  
 Latitude: 33.10981  
 Longitude: -117.0763  
 APN: NONE SPECIFIED  
 Past Use: NONE SPECIFIED  
 Potential COC: \* HALOGENATED ORGANIC COMPOUNDS  
 Confirmed COC: NONE SPECIFIED  
 Potential Description: NONE SPECIFIED  
 Alias Name: 400432  
 Alias Type: Project Code (Site Code)  
 Alias Name: 37590002  
 Alias Type: Envirostor ID Number

Completed Info:

Completed Area Name: PROJECT WIDE  
 Completed Sub Area Name: Not reported  
 Completed Document Type: Site Screening

MAP FINDINGS  
FOCUS MAP 14

Map ID	Site	Database(s)	EPA ID Number
--------	------	-------------	---------------

**CARSON CLEANERS (Continued)**

**S101481995**

Completed Date: 02/17/1994  
 Comments: Not reported

Completed Area Name: PROJECT WIDE  
 Completed Sub Area Name: Not reported  
 Completed Document Type: Unilateral Order (I/SE, RAO, CAO, EPA AO)  
 Completed Date: 05/13/1994  
 Comments: Not reported

Future Area Name: Not reported  
 Future Sub Area Name: Not reported  
 Future Document Type: Not reported  
 Future Due Date: Not reported  
 Schedule Area Name: Not reported  
 Schedule Sub Area Name: Not reported  
 Schedule Document Type: Not reported  
 Schedule Due Date: Not reported  
 Schedule Revised Date: Not reported

85	<b>TOROS TRANSMISSIONS 339 W 13TH ST SAN DIEGO, CA</b>	<b>EDR US Hist Auto Stat</b>	<b>1008990276 N/A</b>
----	----------------------------------------------------------------	------------------------------	---------------------------

EDR Historical Auto Stations:  
 Name: TOROS TRANSMISSIONS  
 Year: 1971  
 Type: AUTOMOBILE REPAIRING

85	<b>DYSON JAS 339 W 13TH AVE SAN DIEGO, CA</b>	<b>EDR US Hist Auto Stat</b>	<b>1008995702 N/A</b>
----	-------------------------------------------------------	------------------------------	---------------------------

EDR Historical Auto Stations:  
 Name: GRAF WM  
 Year: 1933  
 Type: GASOLINE AND OIL SERVICE STATIONS

Name: DYSON J C  
 Year: 1948  
 Type: AUTOMOBILE REPAIRING

Name: DYSON JAS  
 Year: 1952  
 Type: GASOLINE STATIONS

MAP FINDINGS  
FOCUS MAP 14

Map ID	Site	Database(s)	EPA ID Number
85	<b>DYSON S AUTO SERVICE</b> <b>339 W 13TH</b> <b>NORTH COUNTY, CA</b>  EDR Historical Auto Stations: Name: DYSON S AUTO SERVICE Year: 1956 Type: AUTOMOBILE REPAIRING	EDR US Hist Auto Stat	1009001689 N/A
85	<b>431 W 13TH AVE</b> <b>ESCONDIDO, CA 92025</b>  EDR Historical Cleaners: Name: GRANDE LAUNDRY PLACE Year: 2011 Address: 431 W 13TH AVE  Name: GRANDE LAUNDRY PLACE Year: 2012 Address: 431 W 13TH AVE	EDR US Hist Cleaners	1015060524 N/A
85	<b>VACANT LOT</b> <b>1401 SOUTH ESCONDIDO BLVD.</b> <b>ESCONDIDO, CA 92025</b>  ENVIROSTOR: Facility ID: 37000038 Status: Refer: 1248 Local Agency Status Date: 06/06/2001 Site Code: Not reported Site Type: Evaluation Site Type Detailed: Evaluation Acres: Not reported NPL: NO Regulatory Agencies: NONE SPECIFIED Lead Agency: NONE SPECIFIED Program Manager: Not reported Supervisor: Referred - Not Assigned Division Branch: Cleanup Cypress Assembly: 75 Senate: 38 Special Program: Not reported Restricted Use: NO Site Mgmt Req: NONE SPECIFIED Funding: Not Applicable Latitude: 33.10800 Longitude: -117.0759 APN: NONE SPECIFIED Past Use: NONE SPECIFIED Potential COC: NONE SPECIFIED Confirmed COC: NONE SPECIFIED Potential Description: NONE SPECIFIED Alias Name: T0608138784 Alias Type: GeoTracker Global ID Alias Name: 37000038 Alias Type: Envirostor ID Number	ENVIROSTOR	S106797690 N/A

MAP FINDINGS  
FOCUS MAP 14

Map ID	Site	Database(s)	EPA ID Number
--------	------	-------------	---------------

**VACANT LOT (Continued)**

**S106797690**

Completed Info:  
 Completed Area Name: PROJECT WIDE  
 Completed Sub Area Name: Not reported  
 Completed Document Type: SB 1248 Notification  
 Completed Date: 06/06/2001  
 Comments: SB 1248 San Diego County

Future Area Name: Not reported  
 Future Sub Area Name: Not reported  
 Future Document Type: Not reported  
 Future Due Date: Not reported  
 Schedule Area Name: Not reported  
 Schedule Sub Area Name: Not reported  
 Schedule Document Type: Not reported  
 Schedule Due Date: Not reported  
 Schedule Revised Date: Not reported

85	<b>VACANT LOT 1401 S ESCONDIDO BL ESCONDIDO, CA 92025</b>	<b>SAN DIEGO CO. SAM</b>	<b>S105022323 N/A</b>
----	-------------------------------------------------------------------	--------------------------	---------------------------

SAN DIEGO CO. SAM:  
 Case Number: H39425-001  
 Agency: DEH Site Assessment & Mitigation  
**Funding: LOP - State Fund**  
 Facility Type: Drinking Water Aquifer Impacted  
 Facility Status: Remedial Action (Clean-Up)  
 Date: 6/8/2006  
 Date Began: 5/31/2001

85	<b>SCHNIEPP PROPERTY 1417 S ESCONDIDO BL ESCONDIDO, CA 92025</b>	<b>LUST San Diego Co. HMMD</b>	<b>S110326491 N/A</b>
----	--------------------------------------------------------------------------	------------------------------------	---------------------------

LUST:  
 Region: STATE  
 Global Id: T0608138784  
 Latitude: 33.107996  
 Longitude: -117.075918  
 Case Type: LUST Cleanup Site  
 Status: Open - Remediation  
 Status Date: 01/23/2006  
 Lead Agency: SAN DIEGO COUNTY LOP  
 Case Worker: CH  
 Local Agency: SAN DIEGO COUNTY LOP  
 RB Case Number: Not reported  
 LOC Case Number: H39425-001  
 File Location: Local Agency  
 Potential Media Affect: Aquifer used for drinking water supply  
 Potential Contaminants of Concern: Benzene, Toluene, Xylene, Diesel, Gasoline  
 Site History: Contamination was discovered on site when samples of ground water and soil vapor were analyzed during a Phase I Environmental Site Assessment in April, 2001. The samples indicated TPH and oxygenates (BTEX) in the gasoline and diesel ranges. Additional site assessment included installation and sampling of soil borings and groundwater monitoring wells beginning in 2001. Groundwater monitoring is ongoing

MAP FINDINGS  
FOCUS MAP 14

Map ID      Site      Database(s)      EPA ID Number

---

**SCHNIEPP PROPERTY (Continued)**

**S110326491**

in 6 groundwater monitoring wells. Through sampling and monitoring an area of soil estimated to be up to 925 cubic yards was identified as containing TPH in excess of 1000 ppm in the southeast corner of the site. A groundwater plume of TPH, BTEX, and naphthalene was also identified on the southern portion of the property that is currently migrating off-site to the south with the groundwater gradient. DPE was approved as a remediation strategy in the corrective action plan (CAP) approved on 6/14/06 and in the addendum to the CAP approved on 6/23/09. Please see the Environmental Data tab for additional site specific information.

[Click here to access the California GeoTracker records for this facility:](#)

**Contact:**

Global Id: T0608138784  
Contact Type: Local Agency Caseworker  
Contact Name: COLLEEN HINES  
Organization Name: SAN DIEGO COUNTY LOP  
Address: P.O. Box 129261  
City: SAN DIEGO  
Email: colleen.hines@sdcounty.ca.gov  
Phone Number: 8585056874

**Status History:**

Global Id: T0608138784  
Status: Open - Case Begin Date  
Status Date: 05/31/2001

Global Id: T0608138784  
Status: Open - Remediation  
Status Date: 01/23/2006

**Regulatory Activities:**

Global Id: T0608138784  
Action Type: ENFORCEMENT  
Date: 04/26/2013  
Action: Technical Correspondence / Assistance / Other

Global Id: T0608138784  
Action Type: ENFORCEMENT  
Date: 04/26/2013  
Action: Technical Correspondence / Assistance / Other

Global Id: T0608138784  
Action Type: ENFORCEMENT  
Date: 07/20/2012  
Action: Technical Correspondence / Assistance / Other

Global Id: T0608138784  
Action Type: ENFORCEMENT  
Date: 02/12/2013  
Action: Technical Correspondence / Assistance / Other

Global Id: T0608138784  
Action Type: ENFORCEMENT  
Date: 08/21/2013  
Action: Technical Correspondence / Assistance / Other

MAP FINDINGS  
FOCUS MAP 14

Map ID      Site      Database(s)      EPA ID Number

---

**SCHNIEPP PROPERTY (Continued)**

**S110326491**

Global Id: T0608138784  
Action Type: RESPONSE  
Date: 12/24/2010  
Action: Clean Up Fund - 5-Year Review Summary - Regulator Responded

Global Id: T0608138784  
Action Type: ENFORCEMENT  
Date: 02/12/2014  
Action: Technical Correspondence / Assistance / Other

Global Id: T0608138784  
Action Type: ENFORCEMENT  
Date: 10/05/2011  
Action: Technical Correspondence / Assistance / Other

Global Id: T0608138784  
Action Type: ENFORCEMENT  
Date: 02/12/2014  
Action: Technical Correspondence / Assistance / Other

Global Id: T0608138784  
Action Type: ENFORCEMENT  
Date: 04/23/2014  
Action: Technical Correspondence / Assistance / Other

Global Id: T0608138784  
Action Type: ENFORCEMENT  
Date: 04/23/2014  
Action: Technical Correspondence / Assistance / Other

Global Id: T0608138784  
Action Type: ENFORCEMENT  
Date: 08/19/2008  
Action: Technical Correspondence / Assistance / Other

Global Id: T0608138784  
Action Type: ENFORCEMENT  
Date: 12/04/2013  
Action: Technical Correspondence / Assistance / Other

Global Id: T0608138784  
Action Type: Other  
Date: 01/01/1950  
Action: Leak Stopped

Global Id: T0608138784  
Action Type: RESPONSE  
Date: 09/09/2011  
Action: Monitoring Report - Semi-Annually - Regulator Responded

Global Id: T0608138784  
Action Type: RESPONSE  
Date: 01/13/2012  
Action: Clean Up Fund - 5-Year Review Summary - Regulator Responded

Global Id: T0608138784  
Action Type: RESPONSE

MAP FINDINGS  
FOCUS MAP 14

Map ID	Site	Database(s)	EPA ID Number
--------	------	-------------	---------------

**SCHNIEPP PROPERTY (Continued)**

**S110326491**

Date:	04/24/2012
Action:	Remedial Progress Report - Regulator Responded
Global Id:	T0608138784
Action Type:	RESPONSE
Date:	03/12/2012
Action:	Monitoring Report - Semi-Annually - Regulator Responded
Global Id:	T0608138784
Action Type:	RESPONSE
Date:	07/19/2012
Action:	Remedial Progress Report - Regulator Responded
Global Id:	T0608138784
Action Type:	RESPONSE
Date:	07/09/2012
Action:	Monitoring Report - Quarterly - Regulator Responded
Global Id:	T0608138784
Action Type:	ENFORCEMENT
Date:	10/18/2010
Action:	Technical Correspondence / Assistance / Other
Global Id:	T0608138784
Action Type:	ENFORCEMENT
Date:	10/05/2010
Action:	Technical Correspondence / Assistance / Other
Global Id:	T0608138784
Action Type:	RESPONSE
Date:	10/15/2012
Action:	Monitoring Report - Quarterly - Regulator Responded
Global Id:	T0608138784
Action Type:	RESPONSE
Date:	10/19/2012
Action:	Remedial Progress Report - Regulator Responded
Global Id:	T0608138784
Action Type:	RESPONSE
Date:	01/22/2013
Action:	Monitoring Report - Quarterly - Regulator Responded
Global Id:	T0608138784
Action Type:	RESPONSE
Date:	01/24/2013
Action:	Remedial Progress Report - Regulator Responded
Global Id:	T0608138784
Action Type:	Other
Date:	01/01/1950
Action:	Leak Discovery
Global Id:	T0608138784
Action Type:	RESPONSE
Date:	08/06/2013
Action:	Remedial Progress Report - Regulator Responded



MAP FINDINGS  
FOCUS MAP 14

Map ID	Site	Database(s)	EPA ID Number
--------	------	-------------	---------------

**SCHNIEPP PROPERTY (Continued)**

**S110326491**

Global Id:	T0608138784
Action Type:	RESPONSE
Date:	04/12/2013
Action:	Monitoring Report - Quarterly - Regulator Responded
Global Id:	T0608138784
Action Type:	RESPONSE
Date:	08/02/2013
Action:	Monitoring Report - Quarterly - Regulator Responded
Global Id:	T0608138784
Action Type:	RESPONSE
Date:	10/25/2013
Action:	Monitoring Report - Quarterly - Regulator Responded
Global Id:	T0608138784
Action Type:	RESPONSE
Date:	04/18/2013
Action:	Remedial Progress Report - Regulator Responded
Global Id:	T0608138784
Action Type:	RESPONSE
Date:	11/04/2013
Action:	Remedial Progress Report - Regulator Responded
Global Id:	T0608138784
Action Type:	ENFORCEMENT
Date:	04/17/2012
Action:	Technical Correspondence / Assistance / Other
Global Id:	T0608138784
Action Type:	ENFORCEMENT
Date:	02/12/2013
Action:	Technical Correspondence / Assistance / Other
Global Id:	T0608138784
Action Type:	ENFORCEMENT
Date:	07/27/2012
Action:	Technical Correspondence / Assistance / Other
Global Id:	T0608138784
Action Type:	RESPONSE
Date:	01/08/2014
Action:	Monitoring Report - Quarterly - Regulator Responded
Global Id:	T0608138784
Action Type:	RESPONSE
Date:	01/24/2014
Action:	Remedial Progress Report - Regulator Responded
Global Id:	T0608138784
Action Type:	RESPONSE
Date:	01/15/2014
Action:	Clean Up Fund - 5-Year Review Summary - Regulator Responded
Global Id:	T0608138784
Action Type:	RESPONSE

MAP FINDINGS  
FOCUS MAP 14

Map ID      Site      Database(s)      EPA ID Number

---

**SCHNIEPP PROPERTY (Continued)**

**S110326491**

Date: 04/18/2014  
Action: Remedial Progress Report - Regulator Responded

Global Id: T0608138784  
Action Type: RESPONSE  
Date: 04/18/2014  
Action: Monitoring Report - Quarterly - Regulator Responded

Global Id: T0608138784  
Action Type: ENFORCEMENT  
Date: 08/21/2013  
Action: Technical Correspondence / Assistance / Other

Global Id: T0608138784  
Action Type: Other  
Date: 01/01/1950  
Action: Leak Began

Global Id: T0608138784  
Action Type: ENFORCEMENT  
Date: 10/25/2012  
Action: Technical Correspondence / Assistance / Other

Global Id: T0608138784  
Action Type: ENFORCEMENT  
Date: 10/25/2012  
Action: Technical Correspondence / Assistance / Other

Global Id: T0608138784  
Action Type: ENFORCEMENT  
Date: 05/14/2012  
Action: Technical Correspondence / Assistance / Other

Global Id: T0608138784  
Action Type: ENFORCEMENT  
Date: 12/27/2013  
Action: Technical Correspondence / Assistance / Other

Global Id: T0608138784  
Action Type: ENFORCEMENT  
Date: 08/06/2001  
Action: Notice of Responsibility

Global Id: T0608138784  
Action Type: ENFORCEMENT  
Date: 12/27/2013  
Action: Technical Correspondence / Assistance / Other

Global Id: T0608138784  
Action Type: RESPONSE  
Date: 09/16/2010  
Action: Monitoring Report - Semi-Annually

Global Id: T0608138784  
Action Type: REMEDIATION  
Date: 01/01/1950  
Action: In Situ Physical/Chemical Treatment (other than SVE)

MAP FINDINGS  
FOCUS MAP 14

Map ID	Site	Database(s)	EPA ID Number
--------	------	-------------	---------------

**SCHNIEPP PROPERTY (Continued)**

**S110326491**

Global Id: T0608138784  
Action Type: ENFORCEMENT  
Date: 05/06/2010  
Action: Technical Correspondence / Assistance / Other

Global Id: T0608138784  
Action Type: ENFORCEMENT  
Date: 06/02/2010  
Action: Technical Correspondence / Assistance / Other

Global Id: T0608138784  
Action Type: ENFORCEMENT  
Date: 07/13/2009  
Action: Letter - Notice

Global Id: T0608138784  
Action Type: ENFORCEMENT  
Date: 06/23/2009  
Action: Technical Correspondence / Assistance / Other

Global Id: T0608138784  
Action Type: RESPONSE  
Date: 07/30/2010  
Action: Monitoring Report - Semi-Annually

Global Id: T0608138784  
Action Type: Other  
Date: 01/01/1950  
Action: Leak Reported

**SAN DIEGO CO. HMMD:**

Facility Id: 139425  
Business Type: Not reported  
EPA Id Number: Not reported  
APN: 236-172-15-00  
Last HMMD Inspection: Not reported  
Permit Status: INAC  
Permit Expiration: Not reported  
Facility Owner: Not reported  
Facility Address: Not reported  
Facility City: Not reported  
Facility State: Not reported  
Facility Zip: Not reported  
UST Owner: Not reported  
Handle Regulated Hazmat: Not reported  
Own Or Operate UST: Not reported  
Subject To APSA: Not reported  
Generate Haz Waste: Not reported  
Treat Haz Waste: Not reported  
Generate Medical Waste: Not reported

MAP FINDINGS  
FOCUS MAP 14

Map ID	Site	Database(s)	EPA ID Number
--------	------	-------------	---------------

85	<b>ESCONDIDO AUTO ELECTRIC 1450 S ESCONDIDO BL ESCONDIDO, CA 92025</b>	<b>LUST SAN DIEGO CO. SAM</b>	<b>S108407038 N/A</b>
----	--------------------------------------------------------------------------------	-----------------------------------	---------------------------

LUST:

Region:	STATE
Global Id:	T0607366743
Latitude:	33.108143
Longitude:	-117.075255
Case Type:	LUST Cleanup Site
Status:	Completed - Case Closed
Status Date:	04/18/2008
Lead Agency:	SAN DIEGO COUNTY LOP
Case Worker:	KH
Local Agency:	SAN DIEGO COUNTY LOP
RB Case Number:	Not reported
LOC Case Number:	H13677-001
File Location:	Local Agency
Potential Media Affect:	Aquifer used for drinking water supply
Potential Contaminants of Concern:	Gasoline
Site History:	Not reported

[Click here to access the California GeoTracker records for this facility:](#)

Contact:

Global Id:	T0607366743
Contact Type:	Local Agency Caseworker
Contact Name:	KEVIN HEATON
Organization Name:	SAN DIEGO COUNTY LOP
Address:	P.O. Box 129261
City:	San Diego
Email:	kevin.heaton@sdcounty.ca.gov
Phone Number:	Not reported

Status History:

Global Id:	T0607366743
Status:	Completed - Case Closed
Status Date:	04/18/2008

Global Id:	T0607366743
Status:	Open - Case Begin Date
Status Date:	03/12/2003

Regulatory Activities:

Global Id:	T0607366743
Action Type:	Other
Date:	01/01/1950
Action:	Leak Stopped

Global Id:	T0607366743
Action Type:	Other
Date:	01/01/1950
Action:	Leak Began

Global Id:	T0607366743
Action Type:	ENFORCEMENT
Date:	12/14/2006
Action:	Notice of Responsibility

MAP FINDINGS  
FOCUS MAP 14

Map ID      Site      Database(s)      EPA ID Number

---

**ESCONDIDO AUTO ELECTRIC (Continued)**

**S108407038**

Global Id:                      T0607366743  
Action Type:                  ENFORCEMENT  
Date:                              04/15/2004  
Action:                          Notice of Responsibility

Global Id:                      T0607366743  
Action Type:                  Other  
Date:                              01/01/1950  
Action:                          Leak Discovery

Global Id:                      T0607366743  
Action Type:                  Other  
Date:                              01/01/1950  
Action:                          Leak Reported

**SAN DIEGO CO. SAM:**

Case Number:                  H13677-001  
Agency:                        DEH Site Assessment & Mitigation  
**Funding:**                      **LOP - State Fund**  
Facility Type:                  Drinking Water Aquifer Impacted  
Facility Status:                Closed Case  
Date:                              4/18/2008  
Date Began:                      3/12/2003

85

**ESCONDIDO AUTOELECTRIC  
1460 S ESCONDIDO BLVD  
ESCONDIDO, CA 92025**

**SWEEPS UST**

**S106925885  
N/A**

**SWEEPS UST:**

Status:                          Not reported  
Comp Number:                  13677  
Number:                          Not reported  
Board Of Equalization:      Not reported  
Referral Date:                Not reported  
Action Date:                  Not reported  
Created Date:                Not reported  
Owner Tank Id:                Not reported  
SWRCB Tank Id:               37-000-013677-000001  
Tank Status:                  Not reported  
Capacity:                      1  
Active Date:                  Not reported  
Tank Use:                      UNKNOWN  
STG:                              PRODUCT  
Content:                        Not reported  
Number Of Tanks:              1

Status:                          Active  
Comp Number:                  13677  
Number:                          9  
Board Of Equalization:      Not reported  
Referral Date:                Not reported  
Action Date:                  06-26-92  
Created Date:                02-29-88  
Owner Tank Id:                Not reported  
SWRCB Tank Id:               Not reported  
Tank Status:                  Not reported

MAP FINDINGS  
FOCUS MAP 14

Map ID	Site	Database(s)	EPA ID Number
	<b>ESCONDIDO AUTOELECTRIC (Continued)</b>		<b>S106925885</b>
	Capacity: Not reported		
	Active Date: Not reported		
	Tank Use: Not reported		
	STG: Not reported		
	Content: Not reported		
	Number Of Tanks: Not reported		
<b>86</b>	<b>510 W 11TH AVE ESCONDIDO, CA 92025</b>	<b>EDR US Hist Cleaners</b>	<b>1015069977 N/A</b>
	EDR Historical Cleaners:		
	Name: GM CARPET CLEANING		
	Year: 2009		
	Address: 510 W 11TH AVE		
<b>87</b>	<b>MARY LEWIS 944 W 11TH AV ESCONDIDO, CA 92025</b>	<b>SAN DIEGO CO. SAM</b>	<b>S109599089 N/A</b>
	SAN DIEGO CO. SAM:		
	Case Number: 2009-054-001		
	Agency: DEH Site Assessment & Mitigation		
	<b>Funding: MLCP</b>		
	Facility Type: Complaint		
	Facility Status: Preliminary Assessment		
	Date: 2/19/2009		
	Date Began: 2/10/2009		
<b>88</b>	<b>BUTLER S SERVICE 705 W 13TH AVE SAN DIEGO, CA</b>	<b>EDR US Hist Auto Stat</b>	<b>1008996483 N/A</b>
	EDR Historical Auto Stations:		
	Name: BUTLER S SERVICE		
	Year: 1948		
	Type: AUTOMOBILE REPAIRING		
<b>88</b>	<b>JIM S SHELL SERVICE 724 W 13TH ST SAN DIEGO, CA</b>	<b>EDR US Hist Auto Stat</b>	<b>1008989974 N/A</b>
	EDR Historical Auto Stations:		
	Name: JIM S SHELL SERVICE		
	Year: 1971		
	Type: GASOLINE STATIONS		

MAP FINDINGS  
FOCUS MAP 14

Map ID	Site	Database(s)	EPA ID Number
89	<p><b>1570 S ESCONDIDO BLVD</b> <b>ESCONDIDO, CA 92025</b></p> <p>EDR Historical Auto Stations:</p> <p>Name: PARS AUTO SALES LEASE &amp; SRVC Year: 2002 Address: 1570 S ESCONDIDO BLVD</p>	EDR US Hist Auto Stat	1015248764 N/A
89	<p><b>1630 S ESCONDIDO BLVD</b> <b>ESCONDIDO, CA 92025</b></p> <p>EDR Historical Auto Stations:</p> <p>Name: PERFORMANCE PLUS AUTO REPAIR Year: 1999 Address: 1630 S ESCONDIDO BLVD</p> <p>Name: A &amp; G AUTOMOTIVE Year: 2000 Address: 1630 S ESCONDIDO BLVD</p> <p>Name: A &amp; G AUTOMOTIVE Year: 2001 Address: 1630 S ESCONDIDO BLVD</p> <p>Name: AMERICAN AUTO CLINIC Year: 2002 Address: 1630 S ESCONDIDO BLVD</p> <p>Name: AMERICAN AUTO CLINIC Year: 2003 Address: 1630 S ESCONDIDO BLVD</p> <p>Name: PERFORMANCE PLUS AUTO CTR Year: 2004 Address: 1630 S ESCONDIDO BLVD</p> <p>Name: PERFORMANCE PLUS AUTOMOTIVE Year: 2005 Address: 1630 S ESCONDIDO BLVD</p> <p>Name: NORTH COUNTY AUTO REPAIR INC Year: 2006 Address: 1630 S ESCONDIDO BLVD</p> <p>Name: NORTH COUNTY AUTO REPAIR INC Year: 2007 Address: 1630 S ESCONDIDO BLVD</p> <p>Name: ARYA AUTO Year: 2008 Address: 1630 S ESCONDIDO BLVD</p> <p>Name: AMERICAN AUTO CLINIC Year: 2009 Address: 1630 S ESCONDIDO BLVD</p> <p>Name: JESCO AUTO CTR Year: 2010</p>	EDR US Hist Auto Stat	1015258140 N/A

MAP FINDINGS  
FOCUS MAP 14

Map ID	Site	Database(s)	EPA ID Number
--------	------	-------------	---------------

(Continued)

1015258140

Address: 1630 S ESCONDIDO BLVD  
 Name: ALL AMERICAN AUTO CLINIC  
 Year: 2011  
 Address: 1630 S ESCONDIDO BLVD  
 Name: ALL AMERICAN AUTO CLINIC  
 Year: 2012  
 Address: 1630 S ESCONDIDO BLVD

90

**LESLIES SWIMMING POOL SUPPLIES**  
**1611 S CENTRE CITY PY**  
**ESCONDIDO, CA 92025**

San Diego Co. HMMD

S106065339  
N/A

SAN DIEGO CO. HMMD:  
 Facility Id: 137628  
 Business Type: 6HK73  
 EPA Id Number: Not reported  
 APN: 236-221-11-00  
 Last HMMD Inspection: 07/11/2011  
 Permit Status: OPEN  
 Permit Expiration: 12/31/2012  
 Facility Owner: REGULATORY AFFAIRS  
 Facility Address: 3925 E BROADWAY RD  
 Facility City: PHOENIX  
 Facility State: AZ  
 Facility Zip: 85040  
 UST Owner: Not reported  
 Handle Regulated Hazmat: Y  
 Own Or Operate UST: Not reported  
 Subject To APSA: Not reported  
 Generate Haz Waste: Not reported  
 Treat Haz Waste: Not reported  
 Generate Medical Waste: Not reported

Active Permits:  
 Facility Id: 137628  
 Update Date: 11/02/2012  
 Case Number: Not reported  
 Name: DE (DIATOMACIOUS EARTH)  
 Other Information: Not reported  
 Material Waste: Material  
 Hazardous Categories 1: CHRONIC  
 Hazardous Categories 2: Not reported

Facility Id: 137628  
 Update Date: 11/02/2012  
 Case Number: Not reported  
 Name: FRESH N CLEAR  
 Other Information: Not reported  
 Material Waste: Material  
 Hazardous Categories 1: ACUTE  
 Hazardous Categories 2: Not reported

Facility Id: 137628  
 Update Date: 11/02/2012  
 Case Number: 497-19-8  
 Name: SODIUM CARBONATE



MAP FINDINGS  
FOCUS MAP 14

Map ID      Site      Database(s)      EPA ID Number

**LESLIES SWIMMING POOL SUPPLIES (Continued)**

**S106065339**

Other Information:      SODA ASH  
Material Waste:      Material  
Hazardous Categories 1:      ACUTE  
Hazardous Categories 2:      Not reported

Facility Id:      137628  
Update Date:      11/02/2012  
Case Number:      7647-61-0  
Name:      MURIATIC ACID 31%: HYDROCHLORIC ACID  
Other Information:      Not reported  
Material Waste:      Material  
Hazardous Categories 1:      ACUTE  
Hazardous Categories 2:      Not reported

Facility Id:      137628  
Update Date:      11/02/2012  
Case Number:      87-90-1  
Name:      TRICHLORO-S-TRIAZINE TRIONE 99.9%: CHLORITE TABLETS  
Other Information:      3" JUMBO TABS/1" CHLOR TABS/FLOATING CHLORINATOR  
Material Waste:      Material  
Hazardous Categories 1:      FIRE  
Hazardous Categories 2:      REACTIVE

Facility Id:      137628  
Update Date:      11/02/2012  
Case Number:      51580-86-0  
Name:      SODIUM DICHLORO-S-TRIAZINE TRIONE  
Other Information:      99% HYDRATED: CHLORO BRIGHT III  
Material Waste:      Material  
Hazardous Categories 1:      FIRE  
Hazardous Categories 2:      REACTIVE

Facility Id:      137628  
Update Date:      11/02/2012  
Case Number:      7778-54-3  
Name:      CALCIUM HYPOCHLORITE 65-70% POWER POWDER, HTH SUPERSHOCK  
Other Information:      Not reported  
Material Waste:      Material  
Hazardous Categories 1:      FIRE  
Hazardous Categories 2:      REACTIVE

Facility Id:      137628  
Update Date:      11/02/2012  
Case Number:      7681-52-9  
Name:      SODIUM HYPOCHLORITE, 10%: BLEACH  
Other Information:      Not reported  
Material Waste:      Material  
Hazardous Categories 1:      CHRONIC  
Hazardous Categories 2:      Not reported

Violations Active Permits:

Facility Id:      137628  
Update Date:      11/02/2012  
Inspection Date:      07/11/2011  
Violation Code:      6HV1013  
Violation:      HMBP NOT AVAILABLE FOR REVIEW  
Violation Citation:      Copy of HMBP not onsite for inspector's review. 25505(e)

MAP FINDINGS  
FOCUS MAP 14

Map ID	Site	Database(s)	EPA ID Number
	<b>LESLIES SWIMMING POOL SUPPLIES (Continued)</b>		<b>S106065339</b>
	Activity: ACTIVE		
<b>90</b>	<b>LESLIE'S POOLMART INC 1611 S CENTER CITY PKWY ESCONDIDO, CA 92025</b>	<b>HAZNET</b>	<b>S112908266 N/A</b>
	HAZNET: Year: 2000 Gepaid: CAC002271465 Contact: CARLOS CASTRO/ADVANCED ENV Telephone: 8005904229 Mailing Name: Not reported Mailing Address: 1611 S CENTER CITY PKWY Mailing City,St,Zip: ESCONDIDO, CA 920250000 Gen County: Not reported TSD EPA ID: CAD044429835 TSD County: Not reported Waste Category: Other inorganic solid waste Disposal Method: Disposal, Other Tons: 0.2 Facility County: San Diego		
<b>90</b>	<b>LESLIE'S POOLMART INC 1611 S CENTRE CITY PKWY ESCONDIDO, CA 92025</b>	<b>HAZNET</b>	<b>S112979003 N/A</b>
	HAZNET: Year: 2009 Gepaid: CAC002644091 Contact: MICHAEL JENNINGS Telephone: 6023663946 Mailing Name: Not reported Mailing Address: 3925 E BROADWAY RD STE 100 Mailing City,St,Zip: PHOENIX, AZ 85040 Gen County: Not reported TSD EPA ID: NVT330010000 TSD County: Not reported Waste Category: Other inorganic solid waste Disposal Method: Landfill Or Surface Impoundment That Will Be Closed As Landfill( To Include On-Site Treatment And/Or Stabilization) Tons: 0.02 Facility County: San Diego		
<b>90</b>	<b>7-ELEVEN FOOD STORE #13619 1702 S ESCONDIDO BLVD ESCONDIDO, CA 92025</b>	<b>UST SWEEPS UST</b>	<b>U003937274 N/A</b>
	UST: Facility ID: H20288 Latitude: 33.105989 Longitude: -117.0712366 Permitting AgencySAN DIEGO COUNTY		

MAP FINDINGS  
FOCUS MAP 14

Map ID      Site      Database(s)      EPA ID Number

---

**7-ELEVEN FOOD STORE #13619 (Continued)**

**U003937274**

SWEEPS UST:

Status: Not reported  
Comp Number: 20288  
Number: Not reported  
Board Of Equalization: 44-002251  
Referral Date: Not reported  
Action Date: Not reported  
Created Date: Not reported  
Owner Tank Id: Not reported  
SWRCB Tank Id: 37-000-020288-000001  
Tank Status: Not reported  
Capacity: 9940  
Active Date: Not reported  
Tank Use: M.V. FUEL  
STG: PRODUCT  
Content: REG UNLEADED  
Number Of Tanks: 2

Status: Not reported  
Comp Number: 20288  
Number: Not reported  
Board Of Equalization: 44-002251  
Referral Date: Not reported  
Action Date: Not reported  
Created Date: Not reported  
Owner Tank Id: Not reported  
SWRCB Tank Id: 37-000-020288-000002  
Tank Status: Not reported  
Capacity: 9940  
Active Date: Not reported  
Tank Use: M.V. FUEL  
STG: PRODUCT  
Content: REG UNLEADED  
Number Of Tanks: Not reported

Status: Active  
Comp Number: 20288  
Number: 9  
Board Of Equalization: 44-002251  
Referral Date: Not reported  
Action Date: 06-26-92  
Created Date: 02-29-88  
Owner Tank Id: Not reported  
SWRCB Tank Id: Not reported  
Tank Status: Not reported  
Capacity: Not reported  
Active Date: Not reported  
Tank Use: Not reported  
STG: Not reported  
Content: Not reported  
Number Of Tanks: Not reported

MAP FINDINGS  
FOCUS MAP 14

Map ID	Site	Database(s)	EPA ID Number
--------	------	-------------	---------------

90	<b>7-ELEVEN FOOD STORE #13619 1702 S ESCONDIDO BLVD ESCONDIDO, CA 92025</b>	<b>HIST UST</b>	<b>1000281937 N/A</b>
----	-------------------------------------------------------------------------------------	-----------------	---------------------------

HIST UST:

Region: STATE  
 Facility ID: 00000010208  
 Facility Type: Gas Station  
 Other Type: Not reported  
 Total Tanks: 0002  
 Contact Name: ROSS COSS  
 Telephone: 6192681070  
 Owner Name: THE SOUTHLAND CORPORATION  
 Owner Address: 7839 UNIVERSITY AVENUE  
 Owner City,St,Zip: LA MESA, CA 92041

Tank Num: 001  
 Container Num: 13619-1  
 Year Installed: 1970  
 Tank Capacity: 00009940  
 Tank Used for: PRODUCT  
 Type of Fuel: UNLEADED  
 Tank Construction: 0.25 inches  
 Leak Detection: Stock Inventor

Tank Num: 002  
 Container Num: 13619-2  
 Year Installed: 1970  
 Tank Capacity: 00009940  
 Tank Used for: PRODUCT  
 Type of Fuel: REGULAR  
 Tank Construction: 0.25 inches  
 Leak Detection: Stock Inventor

90	<b>7-ELEVEN #13619 1702 S ESCONDIDO BLVD ESCONDIDO, CA 92025</b>	<b>SLIC San Diego Co. HMMD SAN DIEGO CO. SAM</b>	<b>S105690454 N/A</b>
----	--------------------------------------------------------------------------	----------------------------------------------------------	---------------------------

SLIC:

Region: STATE  
**Facility Status: Completed - Case Closed**  
 Status Date: 03/20/1991  
 Global Id: T0608162688  
 Lead Agency: SAN DIEGO COUNTY LOP  
 Lead Agency Case Number: H20288-001  
 Latitude: 33.104619  
 Longitude: -117.072641  
 Case Type: Cleanup Program Site  
 Case Worker: Not reported  
 Local Agency: Not reported  
 RB Case Number: Not reported  
 File Location: Local Agency  
 Potential Media Affected: Not reported  
 Potential Contaminants of Concern: Not reported  
 Site History: Not reported

[Click here to access the California GeoTracker records for this facility:](#)

SAN DIEGO CO. HMMD:

MAP FINDINGS  
FOCUS MAP 14

Map ID Site Database(s) EPA ID Number

**7-ELEVEN #13619 (Continued)**

**S105690454**

Facility Id: 120288  
 Business Type: 6HK28  
 EPA Id Number: CAL000205513  
 APN: 236-260-49-00  
 Last HMMD Inspection: 03/14/2012  
 Permit Status: OPEN  
 Permit Expiration: 08/31/2013  
 Facility Owner: 7-ELEVEN INC  
 Facility Address: PO BOX 711  
 Facility City: DALLAS  
 Facility State: TX  
 Facility Zip: 75221-  
 UST Owner: THE SOUTHLAND CORP  
 Handle Regulated Hazmat: Y  
 Own Or Operate UST: Y  
 Subject To APSA: Not reported  
 Generate Haz Waste: Y  
 Treat Haz Waste: Not reported  
 Generate Medical Waste: Not reported

UST:

UST Name: UNDERGROUND TANK 120288 T006  
 Last Update: 2012-11-02 14:17:38  
 Permit Number: 120288  
 Tank Type: DOUBLE WALL  
 Additional Id: NT2474 (POST JULY,1, 2004 INSTALLATION), RT4278,RT  
 Capacity Gallons: 15000  
 UST Contents: REGULAR UNLEADED  
 Other Content Info: REGULAR UNLEADED  
 Reg Status: ACTIVE  
 Remove Close Date: Not reported  
 Year Installed: 2007-01-01 00:00:00  
 Pipe Type: DOUBLE WALL  
 Delivery System: PRESSURE  
 Monitor Code: 41  
 UST Monitor Method: DW TANK DW PRESSURIZED PIPE W/INTERSTITIAL HYDROSTATIC TANK; PIPING, SUMPS & UDCS UNDER CONSTANT VACUUM, WITH SHUT-OFF & ALARM

UST Name: UNDERGROUND TANK 120288 T007  
 Last Update: 2012-11-02 14:17:38  
 Permit Number: 120288  
 Tank Type: DOUBLE WALL  
 Additional Id: NT2474 (POST JULY,1, 2004 INSTALLATION), RT4278,RT  
 Capacity Gallons: 10000  
 UST Contents: PREMIUM UNLEADED  
 Other Content Info: PREMIUM UNLEADED  
 Reg Status: ACTIVE  
 Remove Close Date: Not reported  
 Year Installed: 2007-01-01 00:00:00  
 Pipe Type: DOUBLE WALL  
 Delivery System: PRESSURE  
 Monitor Code: 41  
 UST Monitor Method: DW TANK DW PRESSURIZED PIPE W/INTERSTITIAL HYDROSTATIC TANK; PIPING, SUMPS & UDCS UNDER CONSTANT VACUUM, WITH SHUT-OFF & ALARM

UST Name: UNDERGROUND TANK 120288 T001  
 Last Update: 2012-11-02 14:17:38  
 Permit Number: 120288

MAP FINDINGS  
FOCUS MAP 14

Map ID	Site	Database(s)	EPA ID Number
--------	------	-------------	---------------

**7-ELEVEN #13619 (Continued)**

**S105690454**

Tank Type: SINGLE WALL  
 Additional Id: 13619-1  
 Capacity Gallons: 9940  
 UST Contents: REGULAR UNLEADED  
 Other Content Info: REGULAR UNLEADED  
 Reg Status: REMOVED  
 Remove Close Date: 1991-12-23 00:00:00  
 Year Installed: 1970-01-01 00:00:00  
 Pipe Type: Not reported  
 Delivery System: Not reported  
 Monitor Code: 05  
 UST Monitor Method: SW TANK DW PIPE W/ POS SHUTOFF-ALARM ON LLD W/ SIRS:SIR ANALY MONTHLY, TANK TEST BIENNIALY, PIPE TEST ANN 0.1 G/HR OR MO 0.2 G/HR

UST Name: UNDERGROUND TANK 120288 T002  
 Last Update: 2012-11-02 14:17:38  
 Permit Number: 120288  
 Tank Type: SINGLE WALL  
 Additional Id: 13619-2  
 Capacity Gallons: 9940  
 UST Contents: REGULAR UNLEADED  
 Other Content Info: REGULAR UNLEADED  
 Reg Status: REMOVED  
 Remove Close Date: 1991-12-23 00:00:00  
 Year Installed: 1970-01-01 00:00:00  
 Pipe Type: Not reported  
 Delivery System: Not reported  
 Monitor Code: 05  
 UST Monitor Method: SW TANK DW PIPE W/ POS SHUTOFF-ALARM ON LLD W/ SIRS:SIR ANALY MONTHLY, TANK TEST BIENNIALY, PIPE TEST ANN 0.1 G/HR OR MO 0.2 G/HR

UST Name: UNDERGROUND TANK 120288 T003  
 Last Update: 2012-11-02 14:17:38  
 Permit Number: 120288  
 Tank Type: DOUBLE WALL  
 Additional Id: NT2287 REGULAR UNLEADED/NT2474  
 Capacity Gallons: 15000  
 UST Contents: REGULAR UNLEADED  
 Other Content Info: REGULAR UNLEADED  
 Reg Status: REMOVED  
 Remove Close Date: 2007-01-26 00:00:00  
 Year Installed: Not reported  
 Pipe Type: DOUBLE WALL  
 Delivery System: PRESSURE  
 Monitor Code: 31A  
 UST Monitor Method: DW TANK, DW PRESSURIZED PIPE W/ DRY TANK ANNULAR; POSITIVE SHUT-OFF & FAILSAFE, 3.0LLD; UDC W/ POSITIVE SHUT-OFF

UST Name: UNDERGROUND TANK 120288 T004  
 Last Update: 2012-11-02 14:17:38  
 Permit Number: 120288  
 Tank Type: DOUBLE WALL  
 Additional Id: NT2287/NT2474  
 Capacity Gallons: 10000  
 UST Contents: MIDGRADE UNLEADED  
 Other Content Info: MIDGRADE UNLEADED  
 Reg Status: REMOVED

MAP FINDINGS  
FOCUS MAP 14

Map ID Site Database(s) EPA ID Number

**7-ELEVEN #13619 (Continued)**

**S105690454**

Remove Close Date: 2007-01-26 00:00:00  
 Year Installed: Not reported  
 Pipe Type: DOUBLE WALL  
 Delivery System: PRESSURE  
 Monitor Code: 31A  
 UST Monitor Method: DW TANK, DW PRESSURIZED PIPE W/ DRY TANK ANNULAR; POSITIVE SHUT-OFF & FAILSAFE, 3.0LLD; UDC W/ POSITIVE SHUT-OFF

UST Name: UNDERGROUND TANK 120288 T005  
 Last Update: 2012-11-02 14:17:38  
 Permit Number: 120288  
 Tank Type: DOUBLE WALL  
 Additional Id: NT2287/NT2474  
 Capacity Gallons: 10000  
 UST Contents: PREMIUM UNLEADED  
 Other Content Info: PREMIUM UNLEADED  
 Reg Status: REMOVED  
 Remove Close Date: 2007-01-26 00:00:00  
 Year Installed: Not reported  
 Pipe Type: DOUBLE WALL  
 Delivery System: PRESSURE  
 Monitor Code: 31A  
 UST Monitor Method: DW TANK, DW PRESSURIZED PIPE W/ DRY TANK ANNULAR; POSITIVE SHUT-OFF & FAILSAFE, 3.0LLD; UDC W/ POSITIVE SHUT-OFF

Active Permits:

Facility Id: 120288  
 Update Date: 11/02/2012  
 Case Number: 8006-61-9  
 Name: PREMIUM UNLEADED  
 Other Information: UNDERGROUND TANK 120288 T007  
 Material Waste: Material  
 Hazardous Categories 1: FIRE  
 Hazardous Categories 2: Not reported

Facility Id: 120288  
 Update Date: 11/02/2012  
 Case Number: Not reported  
 Name: WASTE 134 AQUEOUS SOL'N W/LESS 10% ORG  
 Other Information: GAS-WATER MIX  
 Material Waste: Waste  
 Hazardous Categories 1: Not reported  
 Hazardous Categories 2: Not reported

Facility Id: 120288  
 Update Date: 11/02/2012  
 Case Number: Not reported  
 Name: WASTE 352 ORGANIC SOLIDS (OTHER)  
 Other Information: USED GAS FILTERS  
 Material Waste: Waste  
 Hazardous Categories 1: Not reported  
 Hazardous Categories 2: Not reported

Facility Id: 120288  
 Update Date: 11/02/2012  
 Case Number: 8006-61-9  
 Name: REGULAR UNLEADED

MAP FINDINGS  
FOCUS MAP 14

Map ID	Site	Database(s)	EPA ID Number
--------	------	-------------	---------------

**7-ELEVEN #13619 (Continued)**

**S105690454**

Other Information: UNDERGROUND TANK 120288 T006  
 Material Waste: Material  
 Hazardous Categories 1: FIRE  
 Hazardous Categories 2: Not reported

Violations Active Permits:

Facility Id: 120288  
 Update Date: 11/02/2012  
 Inspection Date: 06/14/2004  
 Violation Code: 6HV3158  
 Violation: ALL OPERATING CONDITIONS NOT MET  
 Violation Citation: All permit operating conditions not met. 25284; 2712  
 Activity: ACTIVE

Facility Id: 120288  
 Update Date: 11/02/2012  
 Inspection Date: 06/07/2006  
 Violation Code: 6HV3106  
 Violation: NO OWNER/OPERATOR AGREEMENT  
 Violation Citation: Owner/operator agreement not available/complete/submitted to HMD. 25284(a)(3); 2620(b)  
 Activity: ACTIVE

Facility Id: 120288  
 Update Date: 11/02/2012  
 Inspection Date: 04/23/2003  
 Violation Code: 6HV0401  
 Violation: TRAINING RECORDS UNAVAILABLE  
 Violation Citation: Personnel training records are not maintained to document compliance with requirements for current and former employees. CCR 66265.16(d)&(e)  
 Activity: ACTIVE

Facility Id: 120288  
 Update Date: 11/02/2012  
 Inspection Date: 04/23/2003  
 Violation Code: 6HV3112  
 Violation: 2NDRY CONT TEST NOT DONE (6/36 MOS.)  
 Violation Citation: Secondary containment testing not conducted at 6months/36 months. 25284.1; 2637(a)  
 Activity: ACTIVE

Facility Id: 120288  
 Update Date: 11/02/2012  
 Inspection Date: 06/09/2005  
 Violation Code: 6HV3192  
 Violation: NO D.O INSPECTION/INCOMPL;NO REPORTS  
 Violation Citation: Designated Operator monthly inspection not conducted or incomplete; or DO inspection reports not onsite 2715 (c)(d)(e)  
 Activity: ACTIVE

Facility Id: 120288  
 Update Date: 11/02/2012  
 Inspection Date: 03/05/2010  
 Violation Code: 6HV3263  
 Violation: MONITOR SYSTEM NOT ALL FUNCTIONAL  
 Violation Citation: Monitoring system components &/or devices are not all functional.



MAP FINDINGS  
FOCUS MAP 14

Map ID	Site	Database(s)	EPA ID Number
--------	------	-------------	---------------

**7-ELEVEN #13619 (Continued)**

**S105690454**

Activity:	2630, 2641(j), 2632 ACTIVE
Facility Id:	120288
Update Date:	11/02/2012
Inspection Date:	06/07/2006
Violation Code:	6HV3263
Violation:	MONITOR SYSTEM NOT ALL FUNCTIONAL
Violation Citation:	Monitoring system components &/or devices are not all functional. 2630, 2641(j), 2632
Activity:	ACTIVE
Facility Id:	120288
Update Date:	11/02/2012
Inspection Date:	03/10/2009
Violation Code:	6HV1009
Violation:	HMBP: INADEQUATE SITE MAP
Violation Citation:	Business Plan does not have a site map which provides sufficient or complete information for emergency response agencies. HSC 25509(a)(5) & 25505(a)(2)
Activity:	ACTIVE
Facility Id:	120288
Update Date:	11/02/2012
Inspection Date:	03/14/2012
Violation Code:	6HV3411
Violation:	LLD NOT INSTALLED/NOT FUNCTIONAL
Violation Citation:	DOUBLE WALLED PRESSURIZED PIPING-Including Under Dispenser Containment (UDC):Line leak detector is not installed, not functional, or not tested. 2636(f)(2), 25284.1(a)(4)(C), 2641(j)
Activity:	ACTIVE
Facility Id:	120288
Update Date:	11/02/2012
Inspection Date:	03/05/2010
Violation Code:	6HV3268
Violation:	UST SYSTEM NOT PRODUCT TIGHT
Violation Citation:	UST system not product tight (for tank installs on or after 7/1/03). 25290.1(c), 25290.2 (c)
Activity:	ACTIVE

**SAN DIEGO CO. SAM:**

Case Number:	H20288-001
Agency:	DEH Site Assessment & Mitigation
<b>Funding:</b>	<b>Non Billable</b>
Facility Type:	Failed Integrity Test
Facility Status:	Closed Case
Date:	3/20/1991
Date Began:	3/4/1991

MAP FINDINGS  
FOCUS MAP 14

Map ID	Site	Database(s)	EPA ID Number
--------	------	-------------	---------------

90	<b>PAIN &amp; STRESS ACCUPUNCTURE CENTER 330 W FELICITA AV ESCONDIDO, CA 92025</b>	<b>DRYCLEANERS San Diego Co. HMMD</b>	<b>S106062949 N/A</b>
----	--------------------------------------------------------------------------------------------	-------------------------------------------	---------------------------

**DRYCLEANERS:**

EPA Id: CAD982403313  
 NAICS Code: 81232  
 NAICS Description: Drycleaning and Laundry Services (except Coin-Operated)  
 SIC Code: 7211  
 SIC Description: Power Laundries, Family and Commercial  
 Create Date: 06/29/1990  
 Facility Active: Yes  
 Inactive Date: Not reported  
 Facility Addr2: Not reported  
 Owner Name: SEUNG CHOI  
 Owner Address: 330 W FELICITA AVE  
 Owner Address 2: Not reported  
 Owner Telephone: 7607474843  
 Contact Name: SEUNG CHOI  
 Contact Address: 330 W FELICITA AVE  
 Contact Address 2: Not reported  
 Contact Telephone: 7607474843

**SAN DIEGO CO. HMMD:**

Facility Id: 129471  
 Business Type: 6HK18  
 EPA Id Number: CAD982403313  
 APN: 236-223-58-00  
 Last HMMD Inspection: 07/22/2011  
 Permit Status: EXPR  
 Permit Expiration: 06/30/2011  
 Facility Owner: SEUNG HO CHOI  
 Facility Address: 330 W FELICITA AV #C13  
 Facility City: ESCONDIDO  
 Facility State: CA  
 Facility Zip: 92025-6523  
 UST Owner: Not reported  
 Handle Regulated Hazmat: Y  
 Own Or Operate UST: Not reported  
 Subject To APSA: Not reported  
 Generate Haz Waste: Y  
 Treat Haz Waste: Not reported  
 Generate Medical Waste: Not reported

**Active Permits:**

Facility Id: 129471  
 Update Date: 11/02/2012  
 Case Number: Not reported  
 Name: WASTE 251 STILL BOTTOMS W/HALOG ORGANICS  
 Other Information: PERCHLOROETHYLENE  
 Material Waste: Waste  
 Hazardous Categories 1: Not reported  
 Hazardous Categories 2: Not reported

Facility Id: 202240  
 Business Type: 6HK15  
 EPA Id Number: Not reported  
 APN: 236-223-58-00

MAP FINDINGS  
FOCUS MAP 14

Map ID Site Database(s) EPA ID Number

**PAIN & STRESS ACCUPUNCTURE CENTER (Continued)**

**S106062949**

Last HMMD Inspection: 01/04/2006  
 Permit Status: OPEN  
 Permit Expiration: 10/31/2013  
 Facility Owner: CHARLES P. RASSEL, D.C.  
 Facility Address: 330 W FELICITA AV, #B-1  
 Facility City: ESCONDIDO  
 Facility State: CA  
 Facility Zip: 92025  
 UST Owner: Not reported  
 Handle Regulated Hazmat: Not reported  
 Own Or Operate UST: Not reported  
 Subject To APSA: Not reported  
 Generate Haz Waste: Y  
 Treat Haz Waste: Not reported  
 Generate Medical Waste: Not reported

Active Permits:

Facility Id: 202240  
 Update Date: 11/02/2012  
 Case Number: Not reported  
 Name: WASTE 171 METAL SLUDGE  
 Other Information: HAULER: INTEGRITY IMAGING SOLUTION  
 Material Waste: Waste  
 Hazardous Categories 1: Not reported  
 Hazardous Categories 2: Not reported

Facility Id: 216546  
 Business Type: 6HK10  
 EPA Id Number: Not reported  
 APN: 236-223-58-00  
 Last HMMD Inspection: 06/15/2012  
 Permit Status: OPEN  
 Permit Expiration: 09/30/2013  
 Facility Owner: EMERALD TRIUNE HOME HEALTH SERVICES, INC  
 Facility Address: 330 W FELICITA AVE D-6  
 Facility City: ESCONDIDO  
 Facility State: CA  
 Facility Zip: 92025  
 UST Owner: Not reported  
 Handle Regulated Hazmat: Not reported  
 Own Or Operate UST: Not reported  
 Subject To APSA: Not reported  
 Generate Haz Waste: Not reported  
 Treat Haz Waste: Not reported  
 Generate Medical Waste: Y

Inactive Permits:

Facility Id: 216546  
 Update Date: 11/02/2012  
 Case Number: Not reported  
 Name: WASTE 902 INFECTIOUS WASTE, SHARPS  
 Other Information: Not reported  
 Material Waste: Waste  
 Hazardous Categories 1: Not reported  
 Hazardous Categories 2: Not reported

MAP FINDINGS  
FOCUS MAP 14

Map ID Site Database(s) EPA ID Number

**PAIN & STRESS ACCUPUNCTURE CENTER (Continued)**

**S106062949**

Facility Id: 207961  
 Business Type: 6HK10  
 EPA Id Number: Not reported  
 APN: 236-223-58-00  
 Last HMMD Inspection: 04/04/2007  
 Permit Status: INAC  
 Permit Expiration: 08/31/2010  
 Facility Owner: CARMENCITA CASTRO  
 Facility Address: 330 W FELICITA AV #D-2  
 Facility City: Escondido  
 Facility State: CA  
 Facility Zip: 92025  
 UST Owner: Not reported  
 Handle Regulated Hazmat: Not reported  
 Own Or Operate UST: Not reported  
 Subject To APSA: Not reported  
 Generate Haz Waste: Not reported  
 Treat Haz Waste: Not reported  
 Generate Medical Waste: Not reported

Facility Id: 129471  
 Business Type: 6HK18  
 EPA Id Number: CAD982403313  
 APN: 236-223-58-00  
 Last HMMD Inspection: 07/22/2011  
 Permit Status: EXPR  
 Permit Expiration: 06/30/2011  
 Facility Owner: SEUNG HO CHOI  
 Facility Address: 330 W FELICITA AV #C13  
 Facility City: ESCONDIDO  
 Facility State: CA  
 Facility Zip: 92025-6523  
 UST Owner: Not reported  
 Handle Regulated Hazmat: N  
 Own Or Operate UST: Not reported  
 Subject To APSA: Not reported  
 Generate Haz Waste: Y  
 Treat Haz Waste: Not reported  
 Generate Medical Waste: Not reported

Active Permits:

Facility Id: 129471  
 Update Date: 11/02/2012  
 Case Number: Not reported  
 Name: WASTE 251 STILL BOTTOMS W/HALOG ORGANICS  
 Other Information: PERCHLOROETHYLENE  
 Material Waste: Waste  
 Hazardous Categories 1: Not reported  
 Hazardous Categories 2: Not reported

[Click this hyperlink](#) while viewing on your computer to access additional CA\_HMMD: detail in the EDR Site Report.

MAP FINDINGS  
FOCUS MAP 14

Map ID	Site	Database(s)	EPA ID Number
90	<b>330 W FELICITA AVE ESCONDIDO, CA 92025</b>  EDR Historical Cleaners: Name: FELICITA CLEANERS Year: 2002 Address: 330 W FELICITA AVE  Name: FELICITA CLEANERS Year: 2003 Address: 330 W FELICITA AVE  Name: FELICITA CLEANERS Year: 2004 Address: 330 W FELICITA AVE	EDR US Hist Cleaners	1015044425 N/A
90	<b>FELICITA CLEANERS 330 W FELICITA AVE ESCONDIDO, CA</b>  RCRA-SQG: Date form received by agency: 02/12/1990 Facility name: FELICITA CLEANERS Facility address: 330 W FELICITA AVE ESCONDIDO, CA 92025  EPA ID: CAD982403313 Mailing address: W FELICITA AVE ESCONDIDO, CA 92025  Contact: ENVIRONMENTAL MANAGER Contact address: 330 W FELICITA AVE ESCONDIDO, CA 92025  Contact country: US Contact telephone: (619) 747-4843 Contact email: Not reported EPA Region: 09 Land type: Facility is not located on Indian land. Additional information is not known. Classification: Small Small Quantity Generator Description: Handler: generates more than 100 and less than 1000 kg of hazardous waste during any calendar month and accumulates less than 6000 kg of hazardous waste at any time; or generates 100 kg or less of hazardous waste during any calendar month, and accumulates more than 1000 kg of hazardous waste at any time  Owner/Operator Summary: Owner/operator name: SEUNG H CHOI Owner/operator address: NOT REQUIRED NOT REQUIRED, ME 99999  Owner/operator country: Not reported Owner/operator telephone: (415) 555-1212 Legal status: Private Owner/Operator Type: Owner Owner/Op start date: Not reported Owner/Op end date: Not reported  Owner/operator name: NOT REQUIRED Owner/operator address: NOT REQUIRED NOT REQUIRED, ME 99999 Owner/operator country: Not reported	RCRA-SQG FINDS HAZNET	1000247018 CAD982403313

MAP FINDINGS  
FOCUS MAP 14

Map ID Site Database(s) EPA ID Number

**FELICITA CLEANERS (Continued)**

**1000247018**

Owner/operator telephone: (415) 555-1212  
Legal status: Private  
Owner/Operator Type: Operator  
Owner/Op start date: Not reported  
Owner/Op end date: Not reported

Handler Activities Summary:

U.S. importer of hazardous waste: No  
Mixed waste (haz. and radioactive): No  
Recycler of hazardous waste: No  
Transporter of hazardous waste: No  
Treater, storer or disposer of HW: No  
Underground injection activity: No  
On-site burner exemption: No  
Furnace exemption: No  
Used oil fuel burner: No  
Used oil processor: No  
User oil refiner: No  
Used oil fuel marketer to burner: No  
Used oil Specification marketer: No  
Used oil transfer facility: No  
Used oil transporter: No

Facility Has Received Notices of Violations:

Regulation violated: Not reported  
Area of violation: Generators - General  
Date violation determined: 12/02/2003  
Date achieved compliance: 03/02/2004  
Violation lead agency: State  
Enforcement action: Not reported  
Enforcement action date: Not reported  
Enf. disposition status: Not reported  
Enf. disp. status date: Not reported  
Enforcement lead agency: Not reported  
Proposed penalty amount: Not reported  
Final penalty amount: Not reported  
Paid penalty amount: Not reported

Evaluation Action Summary:

Evaluation date: 12/02/2003  
Evaluation: COMPLIANCE EVALUATION INSPECTION ON-SITE  
Area of violation: Generators - General  
Date achieved compliance: 03/02/2004  
Evaluation lead agency: State Contractor/Grantee

FINDS:

Registry ID: 110002805144

Environmental Interest/Information System

California Hazardous Waste Tracking System - Datamart (HWTS-DATAMART) provides California with information on hazardous waste shipments for generators, transporters, and treatment, storage, and disposal facilities.

RCRAInfo is a national information system that supports the Resource

MAP FINDINGS  
FOCUS MAP 14

Map ID Site Database(s) EPA ID Number

**FELICITA CLEANERS (Continued)**

**1000247018**

Conservation and Recovery Act (RCRA) program through the tracking of events and activities related to facilities that generate, transport, and treat, store, or dispose of hazardous waste. RCRAInfo allows RCRA program staff to track the notification, permit, compliance, and corrective action activities required under RCRA.

HAZNET:

Year: 2011  
 Gepaid: CAD982403313  
 Contact: SEUNG CHOI  
 Telephone: 7607474843  
 Mailing Name: Not reported  
 Mailing Address: 330 W FELICITA AVE  
 Mailing City,St,Zip: ESCONDIDO, CA 920256530  
 Gen County: Not reported  
 TSD EPA ID: TXD077603371  
 TSD County: Not reported  
 Waste Category: Liquids with halogenated organic compounds >= 1,000 Mg./L  
 Disposal Method: Storage, Bulking, And/Or Transfer Off Site--No Treatment/Reovery (H010-H129) Or (H131-H135)  
 Tons: 0.1625  
 Facility County: San Diego

Year: 2008  
 Gepaid: CAD982403313  
 Contact: SEUNG CHOI{  
 Telephone: --  
 Mailing Name: Not reported  
 Mailing Address: 330 W FELICITA AVE  
 Mailing City,St,Zip: ESCONDIDO, CA 920250000  
 Gen County: Not reported  
 TSD EPA ID: CAT000613893  
 TSD County: Not reported  
 Waste Category: Liquids with halogenated organic compounds >= 1,000 Mg./L  
 Disposal Method: Storage, Bulking, And/Or Transfer Off Site--No Treatment/Reovery (H010-H129) Or (H131-H135)  
 Tons: 0.2  
 Facility County: San Diego

Year: 2006  
 Gepaid: CAD982403313  
 Contact: SEUNG CHOI{  
 Telephone: --  
 Mailing Name: Not reported  
 Mailing Address: 330 W FELICITA AVE  
 Mailing City,St,Zip: ESCONDIDO, CA 920250000  
 Gen County: Not reported  
 TSD EPA ID: CAT000613893  
 TSD County: Not reported  
 Waste Category: Liquids with halogenated organic compounds >= 1,000 Mg./L  
 Disposal Method: Transfer Station  
 Tons: 0.04  
 Facility County: San Diego

Year: 2006  
 Gepaid: CAD982403313

MAP FINDINGS  
FOCUS MAP 14

Map ID	Site	Database(s)	EPA ID Number
--------	------	-------------	---------------

**FELICITA CLEANERS (Continued)**

**1000247018**

Contact: SEUNG CHOI{  
 Telephone: --  
 Mailing Name: Not reported  
 Mailing Address: 330 W FELICITA AVE  
 Mailing City,St,Zip: ESCONDIDO, CA 920250000  
 Gen County: Not reported  
 TSD EPA ID: CAT000613893  
 TSD County: Not reported  
 Waste Category: Liquids with halogenated organic compounds >= 1,000 Mg./L  
 Disposal Method: Storage, Bulking, And/Or Transfer Off Site--No Treatment/Reovery (H010-H129) Or (H131-H135)  
 Tons: 0.09  
 Facility County: San Diego

Year: 2006  
 Gepaid: CAD982403313  
 Contact: SEUNG CHOI{  
 Telephone: --  
 Mailing Name: Not reported  
 Mailing Address: 330 W FELICITA AVE  
 Mailing City,St,Zip: ESCONDIDO, CA 920250000  
 Gen County: Not reported  
 TSD EPA ID: CAT000613893  
 TSD County: Not reported  
 Waste Category: Liquids with halogenated organic compounds >= 1,000 Mg./L  
 Disposal Method: Transfer Station  
 Tons: 0.17  
 Facility County: San Diego

[Click this hyperlink](#) while viewing on your computer to access 16 additional CA\_HAZNET: record(s) in the EDR Site Report.

90

**339 W FELICITA AVE  
 ESCONDIDO, CA 92025**

**EDR US Hist Cleaners 1015045941  
 N/A**

EDR Historical Cleaners:

Name: LAUNDRY LAND  
 Year: 2004  
 Address: 339 W FELICITA AVE

Name: LAUNDRY LAND  
 Year: 2005  
 Address: 339 W FELICITA AVE

Name: LAUNDRY LAND  
 Year: 2006  
 Address: 339 W FELICITA AVE

Name: LAUNDRY LAND  
 Year: 2007  
 Address: 339 W FELICITA AVE



MAP FINDINGS  
FOCUS MAP 14

Map ID	Site	Database(s)	EPA ID Number
90	<b>SAV-ON DRUG STORE #9108</b> <b>1655 S CENTRE CITY PKY</b> <b>ESCONDIDO, CA 92025</b>  SAN DIEGO CO. HMMMD: Facility Id: 137856 Business Type: 6HK38 EPA Id Number: CAL000161935 APN: DEH-137856 Last HMMMD Inspection: 10/20/2005 Permit Status: CHNG Permit Expiration: 11/30/2006 Facility Owner: Not reported Facility Address: PO BOX 20 Facility City: BOISE Facility State: ID Facility Zip: 83726 UST Owner: Not reported Handle Regulated Hazmat: Not reported Own Or Operate UST: Not reported Subject To APSA: Not reported Generate Haz Waste: Y Treat Haz Waste: Not reported Generate Medical Waste: Not reported	San Diego Co. HMMMD	S106065404 N/A
90	<b>CVS PHARMACY NO 9108</b> <b>1655 S CENTRE CITY PKWY</b> <b>ESCONDIDO, CA</b>  FINDS:  Registry ID: 110046525462  Environmental Interest/Information System RCRAInfo is a national information system that supports the Resource Conservation and Recovery Act (RCRA) program through the tracking of events and activities related to facilities that generate, transport, and treat, store, or dispose of hazardous waste. RCRAInfo allows RCRA program staff to track the notification, permit, compliance, and corrective action activities required under RCRA.	FINDS	1015888459 N/A
90	<b>CVS PHARMACY # 9108</b> <b>1655 S CENTRE CITY PKWY</b> <b>ESCONDIDO, CA 92025</b>  HAZNET: Year: 2011 Gepaid: CAL000306439 Contact: WENDY BRANT ATTN: TREASURY Telephone: 4017707457 Mailing Name: Not reported Mailing Address: 1 CVS DR Mailing City,St,Zip: WOONSOCKET, RI 028950000 Gen County: Not reported TSD EPA ID: CAD008364432 TSD County: Not reported Waste Category: Alkaline solution without metals pH >= 12.5	HAZNET	S113142282 N/A

MAP FINDINGS  
FOCUS MAP 14

Map ID      Site      Database(s)      EPA ID Number

**CVS PHARMACY # 9108 (Continued)**

**S113142282**

Disposal Method: Storage, Bulking, And/Or Transfer Off Site--No Treatment/Reovery  
(H010-H129) Or (H131-H135)

Tons: 0.03

Facility County: San Diego

Year: 2009

Gepaid: CAL000306439

Contact: KELLY JENNINGS

Telephone: 9194843685

Mailing Name: Not reported

Mailing Address: 4020 STIRRUP CREEK DR STE 100

Mailing City,St,Zip: DURHAM, NC 277038998

Gen County: Not reported

TSD EPA ID: CAD008364432

TSD County: Not reported

Waste Category: Liquids with pH <= 2

Disposal Method: Storage, Bulking, And/Or Transfer Off Site--No Treatment/Reovery  
(H010-H129) Or (H131-H135)

Tons: 0.025

Facility County: San Diego

Year: 2007

Gepaid: CAL000306439

Contact: KELLY JENNINGS

Telephone: 9194843685

Mailing Name: Not reported

Mailing Address: 4020 STIRRUP CREEK DR STE 100

Mailing City,St,Zip: DURHAM, NC 277038998

Gen County: Not reported

TSD EPA ID: CAD008364432

TSD County: Not reported

Waste Category: Alkaline solution without metals pH >= 12.5

Disposal Method: Storage, Bulking, And/Or Transfer Off Site--No Treatment/Reovery  
(H010-H129) Or (H131-H135)

Tons: 0.1

Facility County: San Diego

Year: 2006

Gepaid: CAL000306439

Contact: JUDITH AUSMUS

Telephone: 9182240440

Mailing Name: Not reported

Mailing Address: 4020 STIRRUP CREEK DR STE 100

Mailing City,St,Zip: DURHAM, NC 277038998

Gen County: Not reported

TSD EPA ID: CAD008364432

TSD County: Not reported

Waste Category: Alkaline solution without metals pH >= 12.5

Disposal Method: Transfer Station

Tons: 0.03

Facility County: San Diego

Year: 2006

Gepaid: CAL000306439

Contact: JUDITH AUSMUS

Telephone: 9182240440

Mailing Name: Not reported

MAP FINDINGS  
FOCUS MAP 14

Map ID	Site	Database(s)	EPA ID Number
--------	------	-------------	---------------

**CVS PHARMACY # 9108 (Continued)**

**S113142282**

Mailing Address: 4020 STIRRUP CREEK DR STE 100  
Mailing City,St,Zip: DURHAM, NC 277038998  
Gen County: Not reported  
TSD EPA ID: CAD008364432  
TSD County: Not reported  
Waste Category: Alkaline solution without metals pH >= 12.5  
Disposal Method: Transfer Station  
Tons: 0.01  
Facility County: San Diego

[Click this hyperlink](#) while viewing on your computer to access  
1 additional CA\_HAZNET: record(s) in the EDR Site Report.

90

**CVS PHARMACY #9108  
1655 S CENTRE CITY PY  
ESCONDIDO, CA 92025**

**San Diego Co. HMMD**

**S109279072  
N/A**

SAN DIEGO CO. HMMD:

Facility Id: 207919  
Business Type: 6HK42  
EPA Id Number: CAL000356567  
APN: 760-169-72-00  
Last HMMD Inspection: 11/08/2010  
Permit Status: OPEN  
Permit Expiration: 07/31/2013  
Facility Owner: GARFIELD BEACH CVS, LLC  
Facility Address: 1 CVS DR, LICENSING DPT-MAIL DROP 23062A  
Facility City: Woonsocket  
Facility State: RI  
Facility Zip: 02895  
UST Owner: Not reported  
Handle Regulated Hazmat: Y  
Own Or Operate UST: Not reported  
Subject To APSA: Not reported  
Generate Haz Waste: Y  
Treat Haz Waste: Not reported  
Generate Medical Waste: Not reported

Active Permits:

Facility Id: 207919  
Update Date: 11/02/2012  
Case Number: Not reported  
Name: WASTE 791 LIQUIDS WITH PH <OR= 2  
Other Information: WASTE CORROSIVE - ACIDIC  
Material Waste: Waste  
Hazardous Categories 1: Not reported  
Hazardous Categories 2: Not reported

Facility Id: 207919  
Update Date: 11/02/2012  
Case Number: Not reported  
Name: WASTE 135 UNSPECIFIED AQUEOUS SOL'N  
Other Information: STATE REGULATED TOXIC WASTES  
Material Waste: Waste  
Hazardous Categories 1: Not reported  
Hazardous Categories 2: Not reported

Facility Id: 207919

MAP FINDINGS  
FOCUS MAP 14

Map ID      Site      Database(s)      EPA ID Number

---

**CVS PHARMACY #9108 (Continued)**

**S109279072**

Update Date: 11/02/2012  
Case Number: Not reported  
Name: WASTE 311 PHARMACEUTICAL WASTE  
Other Information: RCRA HAZARDOUS WASTE  
Material Waste: Waste  
Hazardous Categories 1: Not reported  
Hazardous Categories 2: Not reported

Facility Id: 207919  
Update Date: 11/02/2012  
Case Number: Not reported  
Name: WASTE 541 PHOTOCHEM/PHOTOPROC WASTE  
Other Information: TREATED (SILVER RECOVERY) ONSITE  
Material Waste: Waste  
Hazardous Categories 1: Not reported  
Hazardous Categories 2: Not reported

Facility Id: 207919  
Update Date: 11/02/2012  
Case Number: Not reported  
Name: WASTE 214 UNSPEC SOLVENT MIXTURE  
Other Information: AEROSOLS AND FLAMMABLES  
Material Waste: Waste  
Hazardous Categories 1: Not reported  
Hazardous Categories 2: Not reported

Facility Id: 207919  
Update Date: 11/02/2012  
Case Number: Not reported  
Name: WASTE 791 LIQUIDS WITH PH <OR= 2  
Other Information: PARTIALLY EMPTY PHOTO CHEMICAL BOXES  
Material Waste: Waste  
Hazardous Categories 1: Not reported  
Hazardous Categories 2: Not reported

Facility Id: 207919  
Update Date: 11/02/2012  
Case Number: Not reported  
Name: WASTE 123 UNSPECIFIED ALKALINE SOL'N  
Other Information: WASTE CORROSIVE - BASES  
Material Waste: Waste  
Hazardous Categories 1: Not reported  
Hazardous Categories 2: Not reported

Facility Id: 207919  
Update Date: 11/02/2012  
Case Number: Not reported  
Name: WASTE 902 INFECTIOUS WASTE, SHARPS  
Other Information: SHARPS WASTE (MAIL-BACK)  
Material Waste: Waste  
Hazardous Categories 1: Not reported  
Hazardous Categories 2: Not reported

Facility Id: 207919  
Update Date: 11/02/2012  
Case Number: Not reported  
Name: WASTE 131 AQUEOUS SOL'N W/REACTIVE ANION

MAP FINDINGS  
FOCUS MAP 14

Map ID Site Database(s) EPA ID Number

**CVS PHARMACY #9108 (Continued)**

**S109279072**

Other Information: WASTE OXIDIZERS  
Material Waste: Waste  
Hazardous Categories 1: Not reported  
Hazardous Categories 2: Not reported

Violations Active Permits:

Facility Id: 207919  
Update Date: 11/02/2012  
Inspection Date: 11/08/2010  
Violation Code: 6HV0217  
Violation: HAZMAT CON. NOT REPACKAGED WI 96 HRS.  
Violation Citation: Failed to repackage damaged/deteriorated hazardous material container within 96 hours. 25124(b)(3)(B) & 66262.34(f)  
Activity: ACTIVE

Facility Id: 207919  
Update Date: 11/02/2012  
Inspection Date: 06/24/2009  
Violation Code: 6HV0225  
Violation: ACCUMULATED HW>180 OR >270 DAYS  
Violation Citation: Accumulated waste too long (>180 or 270 days). 66262.34(d), CFR 262.34(e)&(f), &/or 25201(a) [>90 days for AHW waste]  
Activity: ACTIVE

Facility Id: 207919  
Update Date: 11/02/2012  
Inspection Date: 11/08/2010  
Violation Code: 6HV0228  
Violation: CONTAINER NOT KEPT CLOSED  
Violation Citation: Failed to keep container closed. CFR 265.173  
Activity: ACTIVE

Facility Id: 207919  
Update Date: 11/02/2012  
Inspection Date: 06/24/2009  
Violation Code: 6HV0135  
Violation: MANIFESTS/RECEIPTS FOR 3 YEARS NOT ONSIT  
Violation Citation: Hazardous waste manifests/receipts for 3 years are not maintained onsite to document proper disposal of hazardous waste. CCR 66262.40(a) & 25160.2(b)(3)  
Activity: ACTIVE

Facility Id: 207919  
Update Date: 11/02/2012  
Inspection Date: 06/24/2009  
Violation Code: 6HV0407  
Violation: EMPLOYEE TRAINING NOT ADEQUATE  
Violation Citation: Employee training program for small quantity generator of hazardous waste is inadequate. CFR 262.34(d)(5)(iii)  
Activity: ACTIVE

Facility Id: 207919  
Update Date: 11/02/2012  
Inspection Date: 11/08/2010  
Violation Code: 6HV0408  
Violation: FAILED TO POST ER PLAN BY PHONE  
Violation Citation: Small quantity generator of hazardous waste failed to post emergency

MAP FINDINGS  
FOCUS MAP 14

Map ID Site Database(s) EPA ID Number

**CVS PHARMACY #9108 (Continued)**

**S109279072**

response plan by phone. CFR 262.34(d)(5)(ii)  
 Activity: ACTIVE

Facility Id: 207919  
 Update Date: 11/02/2012  
 Inspection Date: 06/24/2009  
 Violation Code: 6HV0147  
 Violation: UW RECORDS NOT KEPT ONSITE FOR 3 YEARS  
 Violation Citation: Failed to keep universal waste record for 3 years for offsite shipment. SQH:66273.19(b)&(c)(2); LQH:66273.39(b)&(c)(2)  
 Activity: ACTIVE

Facility Id: 207919  
 Update Date: 11/02/2012  
 Inspection Date: 11/08/2010  
 Violation Code: 6HV0227  
 Violation: HAZWASTE TANK/CONTAINER W/O LABEL/DATE  
 Violation Citation: Failed to properly label/date hazardous waste container &/or tank. 66262.34(f)  
 Activity: ACTIVE

Facility Id: 207919  
 Business Type: 6HK42  
 EPA Id Number: CAL000356567  
 APN: 760-169-72-00  
 Last HMMD Inspection: 11/08/2010  
 Permit Status: OPEN  
 Permit Expiration: 07/31/2013  
 Facility Owner: GARFIELD BEACH CVS, LLC  
 Facility Address: 1 CVS DR, LICENSING DPT-MAIL DROP 23062A  
 Facility City: Woonsocket  
 Facility State: RI  
 Facility Zip: 02895  
 UST Owner: Not reported  
 Handle Regulated Hazmat: N  
 Own Or Operate UST: Not reported  
 Subject To APSA: Not reported  
 Generate Haz Waste: Y  
 Treat Haz Waste: Not reported  
 Generate Medical Waste: Y

Active Permits:  
 Facility Id: 207919  
 Update Date: 11/02/2012  
 Case Number: Not reported  
 Name: WASTE 791 LIQUIDS WITH PH <OR= 2  
 Other Information: WASTE CORROSIVE - ACIDIC  
 Material Waste: Waste  
 Hazardous Categories 1: Not reported  
 Hazardous Categories 2: Not reported

Facility Id: 207919  
 Update Date: 11/02/2012  
 Case Number: Not reported  
 Name: WASTE 135 UNSPECIFIED AQUEOUS SOL'N  
 Other Information: STATE REGULATED TOXIC WASTES  
 Material Waste: Waste

MAP FINDINGS  
FOCUS MAP 14

Map ID Site Database(s) EPA ID Number

**CVS PHARMACY #9108 (Continued)**

**S109279072**

Hazardous Categories 1: Not reported  
Hazardous Categories 2: Not reported

Facility Id: 207919  
Update Date: 11/02/2012  
Case Number: Not reported  
Name: WASTE 311 PHARMACEUTICAL WASTE  
Other Information: RCRA HAZARDOUS WASTE  
Material Waste: Waste  
Hazardous Categories 1: Not reported  
Hazardous Categories 2: Not reported

Facility Id: 207919  
Update Date: 11/02/2012  
Case Number: Not reported  
Name: WASTE 541 PHOTOCHEM/PHOTOPROC WASTE  
Other Information: TREATED (SILVER RECOVERY) ONSITE  
Material Waste: Waste  
Hazardous Categories 1: Not reported  
Hazardous Categories 2: Not reported

Facility Id: 207919  
Update Date: 11/02/2012  
Case Number: Not reported  
Name: WASTE 214 UNSPEC SOLVENT MIXTURE  
Other Information: AEROSOLS AND FLAMMABLES  
Material Waste: Waste  
Hazardous Categories 1: Not reported  
Hazardous Categories 2: Not reported

Facility Id: 207919  
Update Date: 11/02/2012  
Case Number: Not reported  
Name: WASTE 791 LIQUIDS WITH PH <OR= 2  
Other Information: PARTIALLY EMPTY PHOTO CHEMICAL BOXES  
Material Waste: Waste  
Hazardous Categories 1: Not reported  
Hazardous Categories 2: Not reported

Facility Id: 207919  
Update Date: 11/02/2012  
Case Number: Not reported  
Name: WASTE 123 UNSPECIFIED ALKALINE SOL'N  
Other Information: WASTE CORROSIVE - BASES  
Material Waste: Waste  
Hazardous Categories 1: Not reported  
Hazardous Categories 2: Not reported

Facility Id: 207919  
Update Date: 11/02/2012  
Case Number: Not reported  
Name: WASTE 902 INFECTIOUS WASTE, SHARPS  
Other Information: SHARPS WASTE (MAIL-BACK)  
Material Waste: Waste  
Hazardous Categories 1: Not reported  
Hazardous Categories 2: Not reported

MAP FINDINGS  
FOCUS MAP 14

Map ID Site Database(s) EPA ID Number

**CVS PHARMACY #9108 (Continued)**

**S109279072**

Facility Id: 207919  
 Update Date: 11/02/2012  
 Case Number: Not reported  
 Name: WASTE 131 AQUEOUS SOL'N W/REACTIVE ANION  
 Other Information: WASTE OXIDIZERS  
 Material Waste: Waste  
 Hazardous Categories 1: Not reported  
 Hazardous Categories 2: Not reported

Violations Active Permits:

Facility Id: 207919  
 Update Date: 11/02/2012  
 Inspection Date: 11/08/2010  
 Violation Code: 6HV0217  
 Violation: HAZMAT CON. NOT REPACKAGED WI 96 HRS.  
 Violation Citation: Failed to repackage damaged/deteriorated hazardous material container within 96 hours. 25124(b)(3)(B) & 66262.34(f)  
 Activity: ACTIVE

Facility Id: 207919  
 Update Date: 11/02/2012  
 Inspection Date: 06/24/2009  
 Violation Code: 6HV0225  
 Violation: ACCUMULATED HW>180 OR >270 DAYS  
 Violation Citation: Accumulated waste too long (>180 or 270 days). 66262.34(d), CFR 262.34(e)&(f), &/or 25201(a) [>90 days for AHW waste]  
 Activity: ACTIVE

Facility Id: 207919  
 Update Date: 11/02/2012  
 Inspection Date: 11/08/2010  
 Violation Code: 6HV0228  
 Violation: CONTAINER NOT KEPT CLOSED  
 Violation Citation: Failed to keep container closed. CFR 265.173  
 Activity: ACTIVE

Facility Id: 207919  
 Update Date: 11/02/2012  
 Inspection Date: 06/24/2009  
 Violation Code: 6HV0135  
 Violation: MANIFESTS/RECEIPTS FOR 3 YEARS NOT ONSIT  
 Violation Citation: Hazardous waste manifests/receipts for 3 years are not maintained onsite to document proper disposal of hazardous waste. CCR 66262.40(a) & 25160.2(b)(3)  
 Activity: ACTIVE

Facility Id: 207919  
 Update Date: 11/02/2012  
 Inspection Date: 06/24/2009  
 Violation Code: 6HV0407  
 Violation: EMPLOYEE TRAINING NOT ADEQUATE  
 Violation Citation: Employee training program for small quantity generator of hazardous waste is inadequate. CFR 262.34(d)(5)(iii)  
 Activity: ACTIVE

Facility Id: 207919  
 Update Date: 11/02/2012



MAP FINDINGS  
FOCUS MAP 14

Map ID      Site      Database(s)      EPA ID Number

**CVS PHARMACY #9108 (Continued)**

**S109279072**

Inspection Date: 11/08/2010  
 Violation Code: 6HV0408  
 Violation: FAILED TO POST ER PLAN BY PHONE  
 Violation Citation: Small quantity generator of hazardous waste failed to post emergency response plan by phone. CFR 262.34(d)(5)(ii)

Activity: ACTIVE

Facility Id: 207919  
 Update Date: 11/02/2012  
 Inspection Date: 06/24/2009  
 Violation Code: 6HV0147  
 Violation: UW RECORDS NOT KEPT ONSITE FOR 3 YEARS  
 Violation Citation: Failed to keep universal waste record for 3 years for offsite shipment. SQH:66273.19(b)&(c)(2); LQH:66273.39(b)&(c)(2)

Activity: ACTIVE

Facility Id: 207919  
 Update Date: 11/02/2012  
 Inspection Date: 11/08/2010  
 Violation Code: 6HV0227  
 Violation: HAZWASTE TANK/CONTAINER W/O LABEL/DATE  
 Violation Citation: Failed to properly label/date hazardous waste container &/or tank. 66262.34(f)

Activity: ACTIVE

Facility Id: 207919  
 Business Type: 6HK42  
 EPA Id Number: CAL000356567  
 APN: 760-169-72-00  
 Last HMMI Inspection: 11/08/2010  
 Permit Status: OPEN  
 Permit Expiration: 07/31/2013  
 Facility Owner: GARFIELD BEACH CVS, LLC  
 Facility Address: 1 CVS DR, LICENSING DPT-MAIL DROP 23062A  
 Facility City: Woonsocket  
 Facility State: RI  
 Facility Zip: 02895  
 UST Owner: Not reported  
 Handle Regulated Hazmat: Not reported  
 Own Or Operate UST: Not reported  
 Subject To APSA: Not reported  
 Generate Haz Waste: Y  
 Treat Haz Waste: Not reported  
 Generate Medical Waste: Not reported

Active Permits:

Facility Id: 207919  
 Update Date: 11/02/2012  
 Case Number: Not reported  
 Name: WASTE 791 LIQUIDS WITH PH <OR= 2  
 Other Information: WASTE CORROSIVE - ACIDIC  
 Material Waste: Waste  
 Hazardous Categories 1: Not reported  
 Hazardous Categories 2: Not reported

Facility Id: 207919  
 Update Date: 11/02/2012

MAP FINDINGS  
FOCUS MAP 14

Map ID Site Database(s) EPA ID Number

**CVS PHARMACY #9108 (Continued)**

**S109279072**

Case Number:	Not reported
Name:	WASTE 135 UNSPECIFIED AQUEOUS SOL'N
Other Information:	STATE REGULATED TOXIC WASTES
Material Waste:	Waste
Hazardous Categories 1:	Not reported
Hazardous Categories 2:	Not reported
Facility Id:	207919
Update Date:	11/02/2012
Case Number:	Not reported
Name:	WASTE 311 PHARMACEUTICAL WASTE
Other Information:	RCRA HAZARDOUS WASTE
Material Waste:	Waste
Hazardous Categories 1:	Not reported
Hazardous Categories 2:	Not reported
Facility Id:	207919
Update Date:	11/02/2012
Case Number:	Not reported
Name:	WASTE 541 PHOTOCHEM/PHOTOPROC WASTE
Other Information:	TREATED (SILVER RECOVERY) ONSITE
Material Waste:	Waste
Hazardous Categories 1:	Not reported
Hazardous Categories 2:	Not reported
Facility Id:	207919
Update Date:	11/02/2012
Case Number:	Not reported
Name:	WASTE 214 UNSPEC SOLVENT MIXTURE
Other Information:	AEROSOLS AND FLAMMABLES
Material Waste:	Waste
Hazardous Categories 1:	Not reported
Hazardous Categories 2:	Not reported
Facility Id:	207919
Update Date:	11/02/2012
Case Number:	Not reported
Name:	WASTE 791 LIQUIDS WITH PH <OR= 2
Other Information:	PARTIALLY EMPTY PHOTO CHEMICAL BOXES
Material Waste:	Waste
Hazardous Categories 1:	Not reported
Hazardous Categories 2:	Not reported
Facility Id:	207919
Update Date:	11/02/2012
Case Number:	Not reported
Name:	WASTE 123 UNSPECIFIED ALKALINE SOL'N
Other Information:	WASTE CORROSIVE - BASES
Material Waste:	Waste
Hazardous Categories 1:	Not reported
Hazardous Categories 2:	Not reported
Facility Id:	207919
Update Date:	11/02/2012
Case Number:	Not reported
Name:	WASTE 902 INFECTIOUS WASTE, SHARPS
Other Information:	SHARPS WASTE (MAIL-BACK)

MAP FINDINGS  
FOCUS MAP 14

Map ID      Site      Database(s)      EPA ID Number

**CVS PHARMACY #9108 (Continued)**

**S109279072**

Material Waste:            Waste  
Hazardous Categories 1:    Not reported  
Hazardous Categories 2:    Not reported

Facility Id:                207919  
Update Date:               11/02/2012  
Case Number:               Not reported  
Name:                        WASTE 131 AQUEOUS SOL'N W/REACTIVE ANION  
Other Information:         WASTE OXIDIZERS  
Material Waste:            Waste  
Hazardous Categories 1:    Not reported  
Hazardous Categories 2:    Not reported

Violations Active Permits:

Facility Id:                207919  
Update Date:               11/02/2012  
Inspection Date:           11/08/2010  
Violation Code:            6HV0217  
Violation:                  HAZMAT CON. NOT REPACKAGED WI 96 HRS.  
Violation Citation:        Failed to repackage damaged/deteriorated hazardous material container within 96 hours. 25124(b)(3)(B) & 66262.34(f)  
Activity:                    ACTIVE

Facility Id:                207919  
Update Date:               11/02/2012  
Inspection Date:           06/24/2009  
Violation Code:            6HV0225  
Violation:                  ACCUMULATED HW>180 OR >270 DAYS  
Violation Citation:        Accumulated waste too long (>180 or 270 days). 66262.34(d), CFR 262.34(e)&(f), &/or 25201(a) [>90 days for AHW waste]  
Activity:                    ACTIVE

Facility Id:                207919  
Update Date:               11/02/2012  
Inspection Date:           11/08/2010  
Violation Code:            6HV0228  
Violation:                  CONTAINER NOT KEPT CLOSED  
Violation Citation:        Failed to keep container closed. CFR 265.173  
Activity:                    ACTIVE

Facility Id:                207919  
Update Date:               11/02/2012  
Inspection Date:           06/24/2009  
Violation Code:            6HV0135  
Violation:                  MANIFESTS/RECEIPTS FOR 3 YEARS NOT ONSIT  
Violation Citation:        Hazardous waste manifests/receipts for 3 years are not maintained onsite to document proper disposal of hazardous waste. CCR 66262.40(a) & 25160.2(b)(3)  
Activity:                    ACTIVE

Facility Id:                207919  
Update Date:               11/02/2012  
Inspection Date:           06/24/2009  
Violation Code:            6HV0407  
Violation:                  EMPLOYEE TRAINING NOT ADEQUATE  
Violation Citation:        Employee training program for small quantity generator of hazardous waste is inadequate. CFR 262.34(d)(5)(iii)

MAP FINDINGS  
FOCUS MAP 14

Map ID	Site	Database(s)	EPA ID Number
--------	------	-------------	---------------

**CVS PHARMACY #9108 (Continued)**

**S109279072**

Activity: ACTIVE

Facility Id: 207919  
Update Date: 11/02/2012  
Inspection Date: 11/08/2010  
Violation Code: 6HV0408  
Violation: FAILED TO POST ER PLAN BY PHONE  
Violation Citation: Small quantity generator of hazardous waste failed to post emergency response plan by phone. CFR 262.34(d)(5)(ii)

Activity: ACTIVE

Facility Id: 207919  
Update Date: 11/02/2012  
Inspection Date: 06/24/2009  
Violation Code: 6HV0147  
Violation: UW RECORDS NOT KEPT ONSITE FOR 3 YEARS  
Violation Citation: Failed to keep universal waste record for 3 years for offsite shipment. SQH:66273.19(b)&(c)(2); LQH:66273.39(b)&(c)(2)

Activity: ACTIVE

Facility Id: 207919  
Update Date: 11/02/2012  
Inspection Date: 11/08/2010  
Violation Code: 6HV0227  
Violation: HAZWASTE TANK/CONTAINER W/O LABEL/DATE  
Violation Citation: Failed to properly label/date hazardous waste container &/or tank. 66262.34(f)

Activity: ACTIVE

Facility Id: 210138  
Business Type: 6HK10  
EPA Id Number: Not reported  
APN: 760-169-72-00  
Last HMMMD Inspection: 01/07/2009  
Permit Status: OPEN  
Permit Expiration: 12/31/2012  
Facility Owner: CVS / CAREMARK  
Facility Address: ONE CVS DRIVE  
Facility City: WOONSOCKET  
Facility State: RI  
Facility Zip: 02895  
UST Owner: Not reported  
Handle Regulated Hazmat: Not reported  
Own Or Operate UST: Not reported  
Subject To APSA: Not reported  
Generate Haz Waste: Not reported  
Treat Haz Waste: Not reported  
Generate Medical Waste: Y

**Inactive Permits:**

Facility Id: 210138  
Update Date: 11/02/2012  
Case Number: Not reported  
Name: WASTE 902 INFECTIOUS WASTE, SHARPS  
Other Information: MAILBACK SHARPS  
Material Waste: Waste  
Hazardous Categories 1: Not reported

MAP FINDINGS  
FOCUS MAP 14

Map ID	Site	Database(s)	EPA ID Number
--------	------	-------------	---------------

	<b>CVS PHARMACY #9108 (Continued)</b>		<b>S109279072</b>
--	---------------------------------------	--	-------------------

Hazardous Categories 2: Not reported

[Click this hyperlink](#) while viewing on your computer to access  
-1 additional CA\_HMMD: record(s) in the EDR Site Report.

<b>90</b>	<b>SAV ON DRUG 9108 1655 S CENTER CITY PKWY ESCONDIDO, CA 92025</b>	<b>HAZNET</b>	<b>S113086543 N/A</b>
-----------	-----------------------------------------------------------------------------	---------------	---------------------------

HAZNET:

Year: 1999  
Gepaid: CAL000161935  
Contact: AMERICAN DRUG STORES INC  
Telephone: 2083955245  
Mailing Name: Not reported  
Mailing Address: PO BOX 20 DEPT 74100  
Mailing City,St,Zip: BOISE, ID 837260000  
Gen County: Not reported  
TSD EPA ID: CAD981402522  
TSD County: Not reported  
Waste Category: Photochemicals/photoprocessing waste  
Disposal Method: Recycler  
Tons: .0250  
Facility County: San Diego

Year: 1998  
Gepaid: CAL000161935  
Contact: AMERICAN DRUG STORES INC  
Telephone: 2083955245  
Mailing Name: Not reported  
Mailing Address: PO BOX 20 DEPT 74100  
Mailing City,St,Zip: BOISE, ID 837260000  
Gen County: Not reported  
TSD EPA ID: CAD981402522  
TSD County: Not reported  
Waste Category: Photochemicals/photoprocessing waste  
Disposal Method: Recycler  
Tons: .1017  
Facility County: San Diego

<b>90</b>	<b>CVS PHARMACY NO 9108 1655 S CENTRE CITY PKWY ESCONDIDO, CA 92025</b>	<b>RCRA-LQG</b>	<b>1015740239 CAR000229195</b>
-----------	---------------------------------------------------------------------------------	-----------------	------------------------------------

RCRA-LQG:

Date form received by agency: 09/04/2012  
Facility name: CVS PHARMACY NO 9108  
Facility address: 1655 S CENTRE CITY PKWY  
ESCONDIDO, CA 92025  
EPA ID: CAR000229195  
Mailing address: ONE CVS DR  
WOONSOCKET, RI 02895  
Contact: WENDY L BRANT  
Contact address: ONE CVS DR  
WOONSOCKET, RI 02895

MAP FINDINGS  
FOCUS MAP 14

Map ID Site Database(s) EPA ID Number

**CVS PHARMACY NO 9108 (Continued)**

**1015740239**

Contact country: US  
 Contact telephone: 401-765-1500  
 Contact email: WENDY.BRANT@CVSCAREMARK.COM  
 EPA Region: 09  
 Classification: Large Quantity Generator  
 Description: Handler: generates 1,000 kg or more of hazardous waste during any calendar month; or generates more than 1 kg of acutely hazardous waste during any calendar month; or generates more than 100 kg of any residue or contaminated soil, waste or other debris resulting from the cleanup of a spill, into or on any land or water, of acutely hazardous waste during any calendar month; or generates 1 kg or less of acutely hazardous waste during any calendar month, and accumulates more than 1 kg of acutely hazardous waste at any time; or generates 100 kg or less of any residue or contaminated soil, waste or other debris resulting from the cleanup of a spill, into or on any land or water, of acutely hazardous waste during any calendar month, and accumulates more than 100 kg of that material at any time

Owner/Operator Summary:

Owner/operator name: GARFIELD BEACH CVS LLC  
 Owner/operator address: Not reported  
 Not reported  
 Owner/operator country: US  
 Owner/operator telephone: Not reported  
 Legal status: Private  
 Owner/Operator Type: Operator  
 Owner/Op start date: 06/02/2006  
 Owner/Op end date: Not reported

Owner/operator name: GARFIELD BEACH CVS LLC  
 Owner/operator address: ONE CVS DR  
 WOONSOCKET, RI 02895  
 Owner/operator country: US  
 Owner/operator telephone: 401-765-1500  
 Legal status: Private  
 Owner/Operator Type: Owner  
 Owner/Op start date: 12/15/2006  
 Owner/Op end date: Not reported

Handler Activities Summary:

U.S. importer of hazardous waste: No  
 Mixed waste (haz. and radioactive): No  
 Recycler of hazardous waste: No  
 Transporter of hazardous waste: No  
 Treater, storer or disposer of HW: No  
 Underground injection activity: No  
 On-site burner exemption: No  
 Furnace exemption: No  
 Used oil fuel burner: No  
 Used oil processor: No  
 User oil refiner: No  
 Used oil fuel marketer to burner: No  
 Used oil Specification marketer: No  
 Used oil transfer facility: No  
 Used oil transporter: No

MAP FINDINGS  
FOCUS MAP 14

Map ID Site Database(s) EPA ID Number

**CVS PHARMACY NO 9108 (Continued)**

**1015740239**

Hazardous Waste Summary:

Waste code: D001  
Waste name: IGNITABLE HAZARDOUS WASTES ARE THOSE WASTES WHICH HAVE A FLASHPOINT OF LESS THAN 140 DEGREES FAHRENHEIT AS DETERMINED BY A PENSKY-MARTENS CLOSED CUP FLASH POINT TESTER. ANOTHER METHOD OF DETERMINING THE FLASH POINT OF A WASTE IS TO REVIEW THE MATERIAL SAFETY DATA SHEET, WHICH CAN BE OBTAINED FROM THE MANUFACTURER OR DISTRIBUTOR OF THE MATERIAL. LACQUER THINNER IS AN EXAMPLE OF A COMMONLY USED SOLVENT WHICH WOULD BE CONSIDERED AS IGNITABLE HAZARDOUS WASTE.

Waste code: D002  
Waste name: A WASTE WHICH HAS A PH OF LESS THAN 2 OR GREATER THAN 12.5 IS CONSIDERED TO BE A CORROSIVE HAZARDOUS WASTE. SODIUM HYDROXIDE, A CAUSTIC SOLUTION WITH A HIGH PH, IS OFTEN USED BY INDUSTRIES TO CLEAN OR DEGREASE PARTS. HYDROCHLORIC ACID, A SOLUTION WITH A LOW PH, IS USED BY MANY INDUSTRIES TO CLEAN METAL PARTS PRIOR TO PAINTING. WHEN THESE CAUSTIC OR ACID SOLUTIONS BECOME CONTAMINATED AND MUST BE DISPOSED, THE WASTE WOULD BE A CORROSIVE HAZARDOUS WASTE.

Waste code: P001  
Waste name: 2H-1-BENZOPYRAN-2-ONE, 4-HYDROXY-3-(3-OXO-1-PHENYLBUTYL)-, & SALTS, WHEN PRESENT AT CONCENTRATIONS GREATER THAN 0.3%

Waste code: P042  
Waste name: 1,2-BENZENEDIOL, 4-[1-HYDROXY-2-(METHYLAMINO)ETHYL]-, (R)-

Waste code: P075  
Waste name: NICOTINE, & SALTS

Waste code: P081  
Waste name: NITROGLYCERINE (R)

Violation Status: No violations found

**90 CVS PHARMACY #9108  
1655 S CENTRE CITY PKWY  
ESCONDIDO, CA 92025**

**HAZNET S113159667  
N/A**

HAZNET:

Year: 2012  
Gepaid: CAL000356567  
Contact: NEED TO ENTER  
Telephone: 0000000000  
Mailing Name: Not reported  
Mailing Address: 1 CVS DRIVE - 02362A  
Mailing City,St,Zip: WOONSOCKET, RI 028950000  
Gen County: San Diego  
TSD EPA ID: INR000110197  
TSD County: Not reported  
Waste Category: Not reported  
Disposal Method: Storage, Bulking, And/Or Transfer Off Site--No Treatment/Reovery (H010-H129) Or (H131-H135)  
Tons: 0.002  
Facility County: San Diego

Year: 2012  
Gepaid: CAL000356567  
Contact: NEED TO ENTER

MAP FINDINGS  
FOCUS MAP 14

Map ID      Site      Database(s)      EPA ID Number

---

**CVS PHARMACY #9108 (Continued)**

**S113159667**

Telephone: 0000000000  
Mailing Name: Not reported  
Mailing Address: 1 CVS DRIVE - 02362A  
Mailing City,St,Zip: WOONSOCKET, RI 028950000  
Gen County: San Diego  
TSD EPA ID: INR000110197  
TSD County: Not reported  
Waste Category: Not reported  
Disposal Method: Storage, Bulking, And/Or Transfer Off Site--No Treatment/Reovery (H010-H129) Or (H131-H135)  
Tons: 0.0055  
Facility County: San Diego

Year: 2012  
Gepaid: CAL000356567  
Contact: NEED TO ENTER  
Telephone: 0000000000  
Mailing Name: Not reported  
Mailing Address: 1 CVS DRIVE - 02362A  
Mailing City,St,Zip: WOONSOCKET, RI 028950000  
Gen County: San Diego  
TSD EPA ID: INR000110197  
TSD County: Not reported  
Waste Category: Not reported  
Disposal Method: Not reported  
Tons: 0.033  
Facility County: San Diego

Year: 2012  
Gepaid: CAL000356567  
Contact: NEED TO ENTER  
Telephone: 0000000000  
Mailing Name: Not reported  
Mailing Address: 1 CVS DRIVE - 02362A  
Mailing City,St,Zip: WOONSOCKET, RI 028950000  
Gen County: San Diego  
TSD EPA ID: INR000110197  
TSD County: Not reported  
Waste Category: Not reported  
Disposal Method: Storage, Bulking, And/Or Transfer Off Site--No Treatment/Reovery (H010-H129) Or (H131-H135)  
Tons: 0.0035  
Facility County: San Diego

Year: 2012  
Gepaid: CAL000356567  
Contact: NEED TO ENTER  
Telephone: 0000000000  
Mailing Name: Not reported  
Mailing Address: 1 CVS DRIVE - 02362A  
Mailing City,St,Zip: WOONSOCKET, RI 028950000  
Gen County: San Diego  
TSD EPA ID: INR000110197  
TSD County: Not reported  
Waste Category: Not reported  
Disposal Method: Storage, Bulking, And/Or Transfer Off Site--No Treatment/Reovery (H010-H129) Or (H131-H135)



MAP FINDINGS  
FOCUS MAP 14

Map ID	Site	Database(s)	EPA ID Number
--------	------	-------------	---------------

	<b>CVS PHARMACY #9108 (Continued)</b>		<b>S113159667</b>
--	---------------------------------------	--	-------------------

Tons: 0.001  
Facility County: San Diego

[Click this hyperlink](#) while viewing on your computer to access 22 additional CA\_HAZNET: record(s) in the EDR Site Report.

<b>90</b>	<b>SAV-ON #9108 1655 S CENTRE CITY PKWY ESCONDIDO, CA 92025</b>	<b>HAZNET</b>	<b>S113126656 N/A</b>
-----------	-------------------------------------------------------------------------	---------------	---------------------------

HAZNET:

Year: 2006  
Gepaid: CAL000270796  
Contact: ERICA FRANSEN  
Telephone: 2083954793  
Mailing Name: Not reported  
Mailing Address: PO BOX 20 DEPT 74100  
Mailing City,St,Zip: BOISE, ID 83726  
Gen County: Not reported  
TSD EPA ID: CAD008364432  
TSD County: Not reported  
Waste Category: Alkaline solution without metals pH >= 12.5  
Disposal Method: Transfer Station  
Tons: 0.01  
Facility County: San Diego

Year: 2005  
Gepaid: CAL000270796  
Contact: ERICA FRANSEN  
Telephone: 2083954793  
Mailing Name: Not reported  
Mailing Address: PO BOX 20 DEPT 74100  
Mailing City,St,Zip: BOISE, ID 83726  
Gen County: Not reported  
TSD EPA ID: CAD008364432  
TSD County: Not reported  
Waste Category: Alkaline solution without metals pH >= 12.5  
Disposal Method: Transfer Station  
Tons: 0.12  
Facility County: San Diego

Year: 2004  
Gepaid: CAL000270796  
Contact: ERICA FRANSEN  
Telephone: 2083954793  
Mailing Name: Not reported  
Mailing Address: PO BOX 20 DEPT 74100  
Mailing City,St,Zip: BOISE, ID 83726  
Gen County: Not reported  
TSD EPA ID: CAD008364432  
TSD County: Not reported  
Waste Category: Alkaline solution without metals pH >= 12.5  
Disposal Method: Treatment, Tank  
Tons: 0.01  
Facility County: San Diego

Year: 2004  
Gepaid: CAL000270796

MAP FINDINGS  
FOCUS MAP 14

Map ID Site Database(s) EPA ID Number

**SAV-ON #9108 (Continued)**

**S113126656**

Contact: ERICA FRANSEN  
Telephone: 2083954793  
Mailing Name: Not reported  
Mailing Address: PO BOX 20 DEPT 74100  
Mailing City,St,Zip: BOISE, ID 83726  
Gen County: Not reported  
TSD EPA ID: CAD008364432  
TSD County: Not reported  
Waste Category: Alkaline solution without metals pH >= 12.5  
Disposal Method: Transfer Station  
Tons: 0.15  
Facility County: San Diego

Year: 2003  
Gepaid: CAL000270796  
Contact: ERICA FRANSEN  
Telephone: 2083954793  
Mailing Name: Not reported  
Mailing Address: PO BOX 20 DEPT 74100  
Mailing City,St,Zip: BOISE, ID 83726  
Gen County: Not reported  
TSD EPA ID: CAD008364432  
TSD County: Not reported  
Waste Category: Alkaline solution without metals pH >= 12.5  
Disposal Method: Transfer Station  
Tons: 0.12  
Facility County: San Diego

[Click this hyperlink](#) while viewing on your computer to access additional CA\_HAZNET: detail in the EDR Site Report.

90

**401 W FELICITA AVE  
ESCONDIDO, CA 92025**

**EDR US Hist Cleaners 1015055041  
N/A**

EDR Historical Cleaners:

Name: SANDPIPER CLEANERS  
Year: 2001  
Address: 401 W FELICITA AVE

Name: SANDPIPER CLEANERS  
Year: 2002  
Address: 401 W FELICITA AVE

Name: SANDPIPER CLEANERS  
Year: 2003  
Address: 401 W FELICITA AVE

Name: SANDPIPER CLEANERS  
Year: 2004  
Address: 401 W FELICITA AVE

Name: SANDPIPER CLEANERS  
Year: 2005  
Address: 401 W FELICITA AVE

Name: SANDPIPER CLEANERS  
Year: 2006

MAP FINDINGS  
FOCUS MAP 14

Map ID	Site	Database(s)	EPA ID Number
	<p><b>(Continued)</b></p> <p>Address: 401 W FELICITA AVE</p> <p>Name: YES CLEANERS Year: 2007 Address: 401 W FELICITA AVE</p> <p>Name: YES CLEANERS Year: 2008 Address: 401 W FELICITA AVE</p> <p>Name: SANDPIPER CLEANERS Year: 2010 Address: 401 W FELICITA AVE</p> <p>Name: SANDPIPER CLEANERS Year: 2011 Address: 401 W FELICITA AVE</p> <p>Name: SANDPIPER CLEANERS Year: 2012 Address: 401 W FELICITA AVE</p>		1015055041
90	<p><b>410 W FELICITA AVE ESCONDIDO, CA 92025</b></p> <p>EDR Historical Cleaners:</p> <p>Name: CENTRE CITY PLAZA CLEANERS Year: 2012 Address: 410 W FELICITA AVE</p>	EDR US Hist Cleaners	1015056876 N/A
90	<p><b>B B APPLIANCE CO 1743 S ESCONDIDO BLVD ESCONDIDO, CA 92025</b></p> <p>SWEEPS UST:</p> <p>Status: Not reported Comp Number: 20289 Number: Not reported Board Of Equalization: Not reported Referral Date: Not reported Action Date: Not reported Created Date: Not reported Owner Tank Id: Not reported SWRCB Tank Id: 37-000-020289-000001 Tank Status: Not reported Capacity: 1000 Active Date: Not reported Tank Use: M.V. FUEL STG: PRODUCT Content: LEADED Number Of Tanks: 1</p> <p>SAN DIEGO CO. HMMD:</p> <p>Facility Id: 120289 Business Type: 6HK03</p>	SWEEPS UST San Diego Co. HMMD	S106061688 N/A

MAP FINDINGS  
FOCUS MAP 14

Map ID Site Database(s) EPA ID Number

**B B APPLIANCE CO (Continued)**

**S106061688**

EPA Id Number: Not reported  
 APN: DEH-120289  
 Last HMMD Inspection: Not reported  
 Permit Status: INAC  
 Permit Expiration: 03/31/2002  
 Facility Owner: B B APPLIANCE CO  
 Facility Address: 1318 W MISSION AV  
 Facility City: ESCONDIDO  
 Facility State: CA  
 Facility Zip: 92025-  
 UST Owner: Not reported  
 Handle Regulated Hazmat: Not reported  
 Own Or Operate UST: Not reported  
 Subject To APSA: Not reported  
 Generate Haz Waste: Not reported  
 Treat Haz Waste: Not reported  
 Generate Medical Waste: Not reported

UST:

UST Name: UNDERGROUND TANK 120289 T001  
 Last Update: 2012-11-02 14:17:38  
 Permit Number: 120289  
 Tank Type: SINGLE WALL  
 Additional Id: 1  
 Capacity Gallons: 1000  
 UST Contents: LEADED  
 Other Content Info: LEADED  
 Reg Status: REMOVED  
 Remove Close Date: Not reported  
 Year Installed: Not reported  
 Pipe Type: Not reported  
 Delivery System: Not reported  
 Monitor Code: 90  
 UST Monitor Method: NO MONITORING ALTERNATIVE SELECTED. VERIFY AND ENTER MONITORING ALTERNATIVE DURING INSPECTION.

90

**CHEVRON SERVICE STATION  
 469 FELICITA AVE S  
 ESCONDIDO, CA 92025**

**HIST CORTESE S101301619  
 LUST N/A**

HIST CORTESE:

Region: CORTESE  
 Facility County Code: 37  
 Reg By: LTNKA  
 Reg Id: 9UT105

LUST REG 9:

Region: 9  
 Status: Preliminary site assessment underway  
 Case Number: 9UT105  
 Local Case: H05714-001  
 Substance: Unleaded Gasoline  
 Qty Leaked: 0  
 Abate Method: Not reported  
 Local Agency: San Diego  
 How Found: Not reported  
 How Stopped: Not reported

MAP FINDINGS  
FOCUS MAP 14

Map ID Site Database(s) EPA ID Number

**CHEVRON SERVICE STATION (Continued)**

**S101301619**

Source: Not reported  
Cause: Not reported  
Lead Agency: Local Agency  
Case Type: Aquifer affected  
Date Found: 11/05/1986  
Date Stopped: 11/05/1986  
Confirm Date: 11/05/1986  
Submit Workplan: Not reported  
Prelim Assess: 07/20/1987  
Desc Pollution: Not reported  
Remed Plan: / /  
Remed Action: Not reported  
Began Monitor: Not reported  
Release Date: 01/05/1987  
Enforce Date: 12/11/86  
Closed Date: Not reported  
Enforce Type: SEL  
Pilot Program: LOP  
Basin Number: 904.62  
GW Depth: Not reported  
Beneficial Use: Municipal groundwater use  
NPDES Number: Not reported  
Priority: 2A  
File Disp: Not reported  
Interim Remedial Actions: No  
Cleanup and Abatement order Number: Not reported  
Waste Discharge Requirement Number: Not reported

90

**TEXACO**  
**460 W. FELICITA & CENTRE CITY**  
**ESCONDIDO, CA 92025**

**HIST UST U001571506**  
**N/A**

HIST UST:  
Region: STATE  
Facility ID: 00000016096  
Facility Type: Gas Station  
Other Type: Not reported  
Total Tanks: 0010  
Contact Name: GILBERT B. PEET  
Telephone: 6197465925  
Owner Name: TEXACO U.S.A.  
Owner Address: 3350 WILSHIRE BLVD.  
Owner City,St,Zip: LOS ANGELES, CA 90010  
  
Tank Num: 001  
Container Num: 1  
Year Installed: 1964  
Tank Capacity: 00000550  
Tank Used for: WASTE  
Type of Fuel: WASTE OIL  
Tank Construction: Not reported  
Leak Detection: Stock Inventor  
  
Tank Num: 002  
Container Num: 2  
Year Installed: 1964  
Tank Capacity: 00006000  
Tank Used for: PRODUCT

MAP FINDINGS  
FOCUS MAP 14

Map ID Site Database(s) EPA ID Number

---

**TEXACO (Continued)**

**U001571506**

Type of Fuel: REGULAR  
Tank Construction: Not reported  
Leak Detection: Stock Inventor, 10

Tank Num: 003  
Container Num: 3  
Year Installed: 1964  
Tank Capacity: 00006000  
Tank Used for: PRODUCT  
Type of Fuel: PREMIUM  
Tank Construction: Not reported  
Leak Detection: Stock Inventor, 10

Tank Num: 004  
Container Num: 4  
Year Installed: 1964  
Tank Capacity: 00006000  
Tank Used for: PRODUCT  
Type of Fuel: UNLEADED  
Tank Construction: Not reported  
Leak Detection: Stock Inventor, 10

Tank Num: 005  
Container Num: 5  
Year Installed: 1964  
Tank Capacity: 00006000  
Tank Used for: PRODUCT  
Type of Fuel: UNLEADED  
Tank Construction: Not reported  
Leak Detection: Stock Inventor, 10

Tank Num: 006  
Container Num: 1  
Year Installed: 1964  
Tank Capacity: 00000550  
Tank Used for: WASTE  
Type of Fuel: WASTE OIL  
Tank Construction: Not reported  
Leak Detection: None

Tank Num: 007  
Container Num: 2  
Year Installed: 1964  
Tank Capacity: 00006000  
Tank Used for: PRODUCT  
Type of Fuel: REGULAR  
Tank Construction: Not reported  
Leak Detection: Stock Inventor

Tank Num: 008  
Container Num: 3  
Year Installed: 1964  
Tank Capacity: 00006000  
Tank Used for: PRODUCT  
Type of Fuel: PREMIUM  
Tank Construction: Not reported  
Leak Detection: Stock Inventor

MAP FINDINGS  
FOCUS MAP 14

Map ID	Site	Database(s)	EPA ID Number
	<p><b>TEXACO (Continued)</b></p> <p>Tank Num: 009            Container Num: 4            Year Installed: 1964            Tank Capacity: 00006000            Tank Used for: PRODUCT            Type of Fuel: UNLEADED            Tank Construction: Not reported            Leak Detection: Stock Inventor</p> <p>Tank Num: 010            Container Num: 5            Year Installed: 1964            Tank Capacity: 00006000            Tank Used for: PRODUCT            Type of Fuel: UNLEADED            Tank Construction: Not reported            Leak Detection: Stock Inventor</p>		<b>U001571506</b>
<b>90</b>	<p><b>TEXACO</b>  <b>460 W FELICITA AVE</b>  <b>ESCONDIDO, CA 92025</b></p> <p>UST:            Facility ID: H05756            Latitude: 33.1055249            Longitude: -117.0742254            Permitting AgencySAN DIEGO COUNTY</p>	<b>UST</b>	<b>U004061659</b> N/A
<b>90</b>	<p><b>460 W FELICITA AVE</b>  <b>ESCONDIDO, CA 92025</b></p> <p>EDR Historical Auto Stations:            Name: FELICITA TEXACO            Year: 1999            Address: 460 W FELICITA AVE</p> <p>Name: SKYLINE SERICE STATION PRPRTY            Year: 2002            Address: 460 W FELICITA AVE</p> <p>Name: AJS AUTO CLINIC AT FELICITA            Year: 2003            Address: 460 W FELICITA AVE</p> <p>Name: AJS AUTO CLINIC            Year: 2004            Address: 460 W FELICITA AVE</p> <p>Name: AJS AUTO CLINIC AT FELICITA            Year: 2005            Address: 460 W FELICITA AVE</p> <p>Name: NEIGHBORHOOD TEXACO            Year: 2008            Address: 460 W FELICITA AVE</p>	<b>EDR US Hist Auto Stat</b>	<b>1015506310</b> N/A

MAP FINDINGS  
FOCUS MAP 14

Map ID	Site	Database(s)	EPA ID Number
--------	------	-------------	---------------

90	<b>NEIGHBORHOOD TEXACO 460 W FELICITA AVE ESCONDIDO, CA 92025</b>	<b>HIST UST SWEEPS UST</b>	<b>U001571441 N/A</b>
----	---------------------------------------------------------------------------	--------------------------------	---------------------------

HIST UST:

Region: STATE  
 Facility ID: 00000051518  
 Facility Type: Not reported  
 Other Type: Not reported  
 Total Tanks: 0005  
 Contact Name: GILBERT PEET  
 Telephone: 6197465925  
 Owner Name: GILBERT PEET  
 Owner Address: 460 W. FELICITA AVE.  
 Owner City,St,Zip: ESCONDIDO, CA 92025

Tank Num: 001  
 Container Num: 2  
 Year Installed: Not reported  
 Tank Capacity: 00006000  
 Tank Used for: PRODUCT  
 Type of Fuel: UNLEADED  
 Tank Construction: Not reported  
 Leak Detection: Sensor Instrument, Groundwater Monitoring Well

Tank Num: 002  
 Container Num: 3  
 Year Installed: Not reported  
 Tank Capacity: 00006000  
 Tank Used for: PRODUCT  
 Type of Fuel: REGULAR  
 Tank Construction: Not reported  
 Leak Detection: Sensor Instrument, Groundwater Monitoring Well

Tank Num: 003  
 Container Num: 4  
 Year Installed: Not reported  
 Tank Capacity: 00006000  
 Tank Used for: PRODUCT  
 Type of Fuel: PREMIUM  
 Tank Construction: Not reported  
 Leak Detection: Sensor Instrument, Groundwater Monitoring Well

Tank Num: 004  
 Container Num: 1  
 Year Installed: Not reported  
 Tank Capacity: 00006000  
 Tank Used for: PRODUCT  
 Type of Fuel: UNLEADED  
 Tank Construction: Not reported  
 Leak Detection: Sensor Instrument, Groundwater Monitoring Well

Tank Num: 005  
 Container Num: 5  
 Year Installed: Not reported  
 Tank Capacity: 00000400  
 Tank Used for: WASTE  
 Type of Fuel: WASTE OIL  
 Tank Construction: Not reported



MAP FINDINGS  
FOCUS MAP 14

Map ID Site Database(s) EPA ID Number

---

**NEIGHBORHOOD TEXACO (Continued)**

**U001571441**

Leak Detection: None

**SWEEPS UST:**

Status: Not reported  
Comp Number: 5756  
Number: Not reported  
Board Of Equalization: 44-000217  
Referral Date: Not reported  
Action Date: Not reported  
Created Date: Not reported  
Owner Tank Id: Not reported  
SWRCB Tank Id: 37-000-005756-000001  
Tank Status: Not reported  
Capacity: 550  
Active Date: Not reported  
Tank Use: PETROLEUM  
STG: WASTE  
Content: Not reported  
Number Of Tanks: 5

Status: Not reported  
Comp Number: 5756  
Number: Not reported  
Board Of Equalization: 44-000217  
Referral Date: Not reported  
Action Date: Not reported  
Created Date: Not reported  
Owner Tank Id: Not reported  
SWRCB Tank Id: 37-000-005756-000002  
Tank Status: Not reported  
Capacity: 6000  
Active Date: Not reported  
Tank Use: M.V. FUEL  
STG: PRODUCT  
Content: LEADED  
Number Of Tanks: Not reported

Status: Not reported  
Comp Number: 5756  
Number: Not reported  
Board Of Equalization: 44-000217  
Referral Date: Not reported  
Action Date: Not reported  
Created Date: Not reported  
Owner Tank Id: Not reported  
SWRCB Tank Id: 37-000-005756-000003  
Tank Status: Not reported  
Capacity: 6000  
Active Date: Not reported  
Tank Use: M.V. FUEL  
STG: PRODUCT  
Content: LEADED  
Number Of Tanks: Not reported

Status: Not reported  
Comp Number: 5756  
Number: Not reported

MAP FINDINGS  
FOCUS MAP 14

Map ID	Site	Database(s)	EPA ID Number
--------	------	-------------	---------------

**NEIGHBORHOOD TEXACO (Continued)**

**U001571441**

Board Of Equalization: 44-000217  
 Referral Date: Not reported  
 Action Date: Not reported  
 Created Date: Not reported  
 Owner Tank Id: Not reported  
 SWRCB Tank Id: 37-000-005756-000004  
 Tank Status: Not reported  
 Capacity: 6000  
 Active Date: Not reported  
 Tank Use: M.V. FUEL  
 STG: PRODUCT  
 Content: REG UNLEADED  
 Number Of Tanks: Not reported

Status: Not reported  
 Comp Number: 5756  
 Number: Not reported  
 Board Of Equalization: 44-000217  
 Referral Date: Not reported  
 Action Date: Not reported  
 Created Date: Not reported  
 Owner Tank Id: Not reported  
 SWRCB Tank Id: 37-000-005756-000005  
 Tank Status: Not reported  
 Capacity: 6000  
 Active Date: Not reported  
 Tank Use: M.V. FUEL  
 STG: PRODUCT  
 Content: REG UNLEADED  
 Number Of Tanks: Not reported

Status: Active  
 Comp Number: 5756  
 Number: 9  
 Board Of Equalization: 44-000217  
 Referral Date: Not reported  
 Action Date: 06-26-92  
 Created Date: 02-29-88  
 Owner Tank Id: Not reported  
 SWRCB Tank Id: 37-000-005756-000006  
 Tank Status: A  
 Capacity: 550  
 Active Date: Not reported  
 Tank Use: PETROLEUM  
 STG: W  
 Content: Not reported  
 Number Of Tanks: 4

Status: Active  
 Comp Number: 5756  
 Number: 9  
 Board Of Equalization: 44-000217  
 Referral Date: Not reported  
 Action Date: 06-26-92  
 Created Date: 02-29-88  
 Owner Tank Id: Not reported  
 SWRCB Tank Id: 37-000-005756-000007

MAP FINDINGS  
FOCUS MAP 14

Map ID	Site	Database(s)	EPA ID Number
--------	------	-------------	---------------

**NEIGHBORHOOD TEXACO (Continued)**

**U001571441**

Tank Status:	A
Capacity:	10000
Active Date:	Not reported
Tank Use:	M.V. FUEL
STG:	P
Content:	REG UNLEADED
Number Of Tanks:	Not reported
Status:	Active
Comp Number:	5756
Number:	9
Board Of Equalization:	44-000217
Referral Date:	Not reported
Action Date:	06-26-92
Created Date:	02-29-88
Owner Tank Id:	Not reported
SWRCB Tank Id:	37-000-005756-000008
Tank Status:	A
Capacity:	10000
Active Date:	Not reported
Tank Use:	M.V. FUEL
STG:	P
Content:	LEADED
Number Of Tanks:	Not reported
Status:	Active
Comp Number:	5756
Number:	9
Board Of Equalization:	44-000217
Referral Date:	Not reported
Action Date:	06-26-92
Created Date:	02-29-88
Owner Tank Id:	Not reported
SWRCB Tank Id:	37-000-005756-000009
Tank Status:	A
Capacity:	10000
Active Date:	Not reported
Tank Use:	M.V. FUEL
STG:	P
Content:	LEADED
Number Of Tanks:	Not reported

90

**WALGREEN NO 10142  
460 W FELICITA AVE  
ESCONDIDO, CA 92025**

**RCRA-SQG 1014950592  
CAR000225789**

RCRA-SQG:  
Date form received by agency: 06/18/2012  
Facility name: WALGREEN NO 10142  
Facility address: 460 W FELICITA AVE  
ESCONDIDO, CA 92025  
EPA ID: CAR000225789  
Mailing address: 104 WILMOT RD  
MS 1458  
DEERFIELD, IL 60015  
Contact: RYAN KAMENICKY  
Contact address: 104 WILMOT RD MS 1458  
DEERFIELD, IL 60015

MAP FINDINGS  
FOCUS MAP 14

Map ID      Site      Database(s)      EPA ID Number

---

**WALGREEN NO 10142 (Continued)**

**1014950592**

Contact country: US  
 Contact telephone: 847-315-2297  
 Contact email: RYAN.KAMENICKY@WALGREENS.COM  
 EPA Region: 09  
 Classification: Small Small Quantity Generator  
 Description: Handler: generates more than 100 and less than 1000 kg of hazardous waste during any calendar month and accumulates less than 6000 kg of hazardous waste at any time; or generates 100 kg or less of hazardous waste during any calendar month, and accumulates more than 1000 kg of hazardous waste at any time

Owner/Operator Summary:

Owner/operator name: WALGREENS NO 10142  
 Owner/operator address: Not reported  
 Not reported  
 Owner/operator country: US  
 Owner/operator telephone: Not reported  
 Legal status: Private  
 Owner/Operator Type: Operator  
 Owner/Op start date: 07/22/2010  
 Owner/Op end date: Not reported

Owner/operator name: WALGREENS CO  
 Owner/operator address: 200 WILMOT RD  
 DEERFIELD, IL 60015  
 Owner/operator country: US  
 Owner/operator telephone: 847-315-4592  
 Legal status: Private  
 Owner/Operator Type: Owner  
 Owner/Op start date: 07/22/2010  
 Owner/Op end date: Not reported

Handler Activities Summary:

U.S. importer of hazardous waste: No  
 Mixed waste (haz. and radioactive): No  
 Recycler of hazardous waste: No  
 Transporter of hazardous waste: No  
 Treater, storer or disposer of HW: No  
 Underground injection activity: No  
 On-site burner exemption: No  
 Furnace exemption: No  
 Used oil fuel burner: No  
 Used oil processor: No  
 User oil refiner: No  
 Used oil fuel marketer to burner: No  
 Used oil Specification marketer: No  
 Used oil transfer facility: No  
 Used oil transporter: No

Hazardous Waste Summary:

Waste code: D011  
 Waste name: SILVER

Violation Status: No violations found

MAP FINDINGS  
FOCUS MAP 14

Map ID	Site	Database(s)	EPA ID Number
--------	------	-------------	---------------

90	<b>GAS AND SAVE 460 W FELICITA AV ESCONDIDO, CA 92025</b>	<b>LUST San Diego Co. HMMMD SAN DIEGO CO. SAM</b>	<b>S103660782 N/A</b>
----	-------------------------------------------------------------------	-----------------------------------------------------------	---------------------------

LUST:

Region:	STATE
Global Id:	T0607300175
Latitude:	33.10386
Longitude:	-117.075363
Case Type:	LUST Cleanup Site
Status:	Completed - Case Closed
Status Date:	02/02/1996
Lead Agency:	SAN DIEGO COUNTY LOP
Case Worker:	Not reported
Local Agency:	Not reported
RB Case Number:	9UT1228
LOC Case Number:	H05756-001
File Location:	Local Agency
Potential Media Affect:	Aquifer used for drinking water supply
Potential Contaminants of Concern:	Gasoline
Site History:	Not reported

[Click here to access the California GeoTracker records for this facility:](#)

Status History:

Global Id:	T0607300175
Status:	Completed - Case Closed
Status Date:	02/02/1996
Global Id:	T0607300175
Status:	Open - Case Begin Date
Status Date:	11/10/1988

Regulatory Activities:

Global Id:	T0607300175
Action Type:	Other
Date:	01/01/1950
Action:	Leak Began
Global Id:	T0607300175
Action Type:	ENFORCEMENT
Date:	11/15/1988
Action:	Notice of Responsibility
Global Id:	T0607300175
Action Type:	Other
Date:	01/01/1950
Action:	Leak Stopped
Global Id:	T0607300175
Action Type:	Other
Date:	01/01/1950
Action:	Leak Discovery
Global Id:	T0607300175
Action Type:	Other
Date:	01/01/1950
Action:	Leak Reported

MAP FINDINGS  
FOCUS MAP 14

Map ID Site Database(s) EPA ID Number

**GAS AND SAVE (Continued)**

**S103660782**

SAN DIEGO CO. HMMD:

Facility Id: 105756  
 Business Type: 6HK29  
 EPA Id Number: CAL000117146  
 APN: 236-223-40-00  
 Last HMMD Inspection: 04/03/2001  
 Permit Status: CHNG  
 Permit Expiration: 07/31/2002  
 Facility Owner: SERVICE STATION PROPERTY  
 Facility Address: 907 WENTWORTH CIR  
 Facility City: VISTA  
 Facility State: CA  
 Facility Zip: 92083-5374  
 UST Owner: SKYLINE PACIFIC PROP LLC  
 Handle Regulated Hazmat: Y  
 Own Or Operate UST: Y  
 Subject To APSA: Not reported  
 Generate Haz Waste: Y  
 Treat Haz Waste: Not reported  
 Generate Medical Waste: Not reported

UST:

UST Name: UNDERGROUND TANK 105756 T001  
 Last Update: 2012-11-02 14:17:38  
 Permit Number: 105756  
 Tank Type: DOUBLE WALL  
 Additional Id: 1  
 Capacity Gallons: 550  
 UST Contents: Not reported  
 Other Content Info: WASTE OIL  
 Reg Status: REMOVED  
 Remove Close Date: 1988-10-11 00:00:00  
 Year Installed: 1985-01-01 00:00:00  
 Pipe Type: Not reported  
 Delivery System: GRAVITY  
 Monitor Code: 26  
 UST Monitor Method: EXTERNAL MONITORING: MONTHLY (MINIMUM) GROUND WATER MONITORING

UST Name: UNDERGROUND TANK 105756 T002  
 Last Update: 2012-11-02 14:17:38  
 Permit Number: 105756  
 Tank Type: SINGLE WALL  
 Additional Id: 2  
 Capacity Gallons: 6000  
 UST Contents: LEADED  
 Other Content Info: LEADED  
 Reg Status: REMOVED  
 Remove Close Date: 1990-01-11 00:00:00  
 Year Installed: 1964-01-01 00:00:00  
 Pipe Type: Not reported  
 Delivery System: Not reported  
 Monitor Code: 05  
 UST Monitor Method: SW TANK DW PIPE W/ POS SHUTOFF-ALARM ON LLD W/ SIRS:SIR ANALY  
 MONTHLY, TANK TEST BIENNIALY, PIPE TEST ANN 0.1 G/HR OR MO 0.2 G/HR

UST Name: UNDERGROUND TANK 105756 T003  
 Last Update: 2012-11-02 14:17:38

MAP FINDINGS  
FOCUS MAP 14

Map ID      Site      Database(s)      EPA ID Number

---

**GAS AND SAVE (Continued)**

**S103660782**

Permit Number: 105756  
 Tank Type: SINGLE WALL  
 Additional Id: 3  
 Capacity Gallons: 6000  
 UST Contents: PREMIUM UNLEADED  
 Other Content Info: PREMIUM UNLEADED  
 Reg Status: REMOVED  
 Remove Close Date: 1990-01-11 00:00:00  
 Year Installed: 1964-01-01 00:00:00  
 Pipe Type: Not reported  
 Delivery System: Not reported  
 Monitor Code: 05  
 UST Monitor Method: SW TANK DW PIPE W/ POS SHUTOFF-ALARM ON LLD W/ SIRS:SIR ANALY MONTHLY, TANK TEST BIENNIALY, PIPE TEST ANN 0.1 G/HR OR MO 0.2 G/HR

UST Name: UNDERGROUND TANK 105756 T004  
 Last Update: 2012-11-02 14:17:38  
 Permit Number: 105756  
 Tank Type: SINGLE WALL  
 Additional Id: 4  
 Capacity Gallons: 6000  
 UST Contents: REGULAR UNLEADED  
 Other Content Info: REGULAR UNLEADED  
 Reg Status: REMOVED  
 Remove Close Date: 1990-01-11 00:00:00  
 Year Installed: 1964-01-01 00:00:00  
 Pipe Type: Not reported  
 Delivery System: Not reported  
 Monitor Code: 05  
 UST Monitor Method: SW TANK DW PIPE W/ POS SHUTOFF-ALARM ON LLD W/ SIRS:SIR ANALY MONTHLY, TANK TEST BIENNIALY, PIPE TEST ANN 0.1 G/HR OR MO 0.2 G/HR

UST Name: UNDERGROUND TANK 105756 T005  
 Last Update: 2012-11-02 14:17:38  
 Permit Number: 105756  
 Tank Type: SINGLE WALL  
 Additional Id: 5  
 Capacity Gallons: 6000  
 UST Contents: REGULAR UNLEADED  
 Other Content Info: REGULAR UNLEADED  
 Reg Status: REMOVED  
 Remove Close Date: 1990-01-11 00:00:00  
 Year Installed: 1964-01-01 00:00:00  
 Pipe Type: Not reported  
 Delivery System: Not reported  
 Monitor Code: 05  
 UST Monitor Method: SW TANK DW PIPE W/ POS SHUTOFF-ALARM ON LLD W/ SIRS:SIR ANALY MONTHLY, TANK TEST BIENNIALY, PIPE TEST ANN 0.1 G/HR OR MO 0.2 G/HR

UST Name: UNDERGROUND TANK 105756 T006  
 Last Update: 2012-11-02 14:17:38  
 Permit Number: 105756  
 Tank Type: DOUBLE WALL  
 Additional Id: RT1317 WASTE OIL  
 Capacity Gallons: 550  
 UST Contents: Not reported  
 Other Content Info: WASTE OIL

MAP FINDINGS  
FOCUS MAP 14

Map ID Site Database(s) EPA ID Number

**GAS AND SAVE (Continued)**

**S103660782**

Reg Status: REMOVED  
 Remove Close Date: Not reported  
 Year Installed: Not reported  
 Pipe Type: UNKNOWN  
 Delivery System: GRAVITY  
 Monitor Code: 21  
 UST Monitor Method: DW TANK DW SUCTION AND/ OR GRAVITY PIPING WITH INTERSTITIAL MONITORS: INTERSTITIAL.

UST Name: UNDERGROUND TANK 105756 T007  
 Last Update: 2012-11-02 14:17:38  
 Permit Number: 105756  
 Tank Type: DOUBLE WALL  
 Additional Id: RT1374 REGULAR UNLEADED  
 Capacity Gallons: 10000  
 UST Contents: REGULAR UNLEADED  
 Other Content Info: REGULAR UNLEADED  
 Reg Status: REMOVED  
 Remove Close Date: Not reported  
 Year Installed: Not reported  
 Pipe Type: DOUBLE WALL  
 Delivery System: PRESSURE  
 Monitor Code: 20  
 UST Monitor Method: DW TANK DW PRESSURE PIPE W/ SHUT OFF AND ALARM ON LINE LEAK DETECTOR: INTERSTITIAL.

UST Name: UNDERGROUND TANK 105756 T008  
 Last Update: 2012-11-02 14:17:38  
 Permit Number: 105756  
 Tank Type: DOUBLE WALL  
 Additional Id: RT1374 PLUS UNLEADED  
 Capacity Gallons: 10000  
 UST Contents: MIDGRADE UNLEADED  
 Other Content Info: MIDGRADE UNLEADED  
 Reg Status: REMOVED  
 Remove Close Date: Not reported  
 Year Installed: Not reported  
 Pipe Type: DOUBLE WALL  
 Delivery System: PRESSURE  
 Monitor Code: 20  
 UST Monitor Method: DW TANK DW PRESSURE PIPE W/ SHUT OFF AND ALARM ON LINE LEAK DETECTOR: INTERSTITIAL.

UST Name: UNDERGROUND TANK 105756 T009  
 Last Update: 2012-11-02 14:17:38  
 Permit Number: 105756  
 Tank Type: DOUBLE WALL  
 Additional Id: RT1374 SUPER UNLEADED  
 Capacity Gallons: 10000  
 UST Contents: PREMIUM UNLEADED  
 Other Content Info: PREMIUM UNLEADED  
 Reg Status: REMOVED  
 Remove Close Date: Not reported  
 Year Installed: Not reported  
 Pipe Type: DOUBLE WALL  
 Delivery System: PRESSURE  
 Monitor Code: 20



MAP FINDINGS  
FOCUS MAP 14

Map ID Site Database(s) EPA ID Number

**GAS AND SAVE (Continued)**

**S103660782**

UST Monitor Method: DW TANK DW PRESSURE PIPE W/ SHUT OFF AND ALARM ON LINE LEAK  
DETECTOR: INTERSTITIAL.

Facility Id: 210147  
Business Type: 6HK42  
EPA Id Number: CAL000323053  
APN: 236-223-40-00  
Last HMMD Inspection: 10/21/2011  
Permit Status: OPEN  
Permit Expiration: 05/31/2013  
Facility Owner: WALGREENS CORPORATION  
Facility Address: 3207 GREY HAWK CT #200  
Facility City: CARLSBAD  
Facility State: CA  
Facility Zip: 92010  
UST Owner: Not reported  
Handle Regulated Hazmat: Not reported  
Own Or Operate UST: Not reported  
Subject To APSA: Not reported  
Generate Haz Waste: Y  
Treat Haz Waste: Not reported  
Generate Medical Waste: Y

Active Permits:

Facility Id: 210147  
Update Date: 11/02/2012  
Case Number: Not reported  
Name: WASTE 123 UNSPECIFIED ALKALINE SOL'N  
Other Information: WASTE CORROSIVE - BASES  
Material Waste: Waste  
Hazardous Categories 1: Not reported  
Hazardous Categories 2: Not reported

Facility Id: 210147  
Update Date: 11/02/2012  
Case Number: Not reported  
Name: WASTE 902 INFECTIOUS WASTE, SHARPS  
Other Information: SHARPS -MAIL BACK (SHARPS COMPLIANCE INC)  
Material Waste: Waste  
Hazardous Categories 1: Not reported  
Hazardous Categories 2: Not reported

Facility Id: 210147  
Update Date: 11/02/2012  
Case Number: Not reported  
Name: WASTE 214 UNSPEC SOLVENT MIXTURE  
Other Information: AEROSOLS & FLAMMABLE LIQUIDS  
Material Waste: Waste  
Hazardous Categories 1: Not reported  
Hazardous Categories 2: Not reported

Facility Id: 210147  
Update Date: 11/02/2012  
Case Number: Not reported  
Name: WASTE 171 METAL SLUDGE  
Other Information: HALLMARK REFINING CORP  
Material Waste: Waste

MAP FINDINGS  
FOCUS MAP 14

Map ID Site Database(s) EPA ID Number

**GAS AND SAVE (Continued)**

**S103660782**

Hazardous Categories 1: Not reported  
Hazardous Categories 2: Not reported

Facility Id: 210147  
Update Date: 11/02/2012  
Case Number: Not reported  
Name: WASTE 135 UNSPECIFIED AQUEOUS SOL'N  
Other Information: NON RCRA HAZ WASTE, LIQUID  
Material Waste: Waste  
Hazardous Categories 1: Not reported  
Hazardous Categories 2: Not reported

Facility Id: 210147  
Update Date: 11/02/2012  
Case Number: Not reported  
Name: WASTE 131 AQUEOUS SOL'N W/REACTIVE ANION  
Other Information: WASTE OXIDIZING LIQUID, N.O.S  
Material Waste: Waste  
Hazardous Categories 1: Not reported  
Hazardous Categories 2: Not reported

Facility Id: 210147  
Update Date: 11/02/2012  
Case Number: Not reported  
Name: WASTE 311 PHARMACEUTICAL WASTE  
Other Information: RCRA TOXIC SOLIDS  
Material Waste: Waste  
Hazardous Categories 1: Not reported  
Hazardous Categories 2: Not reported

Facility Id: 210147  
Update Date: 11/02/2012  
Case Number: Not reported  
Name: WASTE 141 OFF-SPEC,AGED,SURPL INORGANICS  
Other Information: WASTE COMPRESSED GAS  
Material Waste: Waste  
Hazardous Categories 1: Not reported  
Hazardous Categories 2: Not reported

Facility Id: 210147  
Update Date: 11/02/2012  
Case Number: Not reported  
Name: WASTE 311 PHARMACEUTICAL WASTE  
Other Information: NON-RCRA HAZARDOUS WASTE SOLID  
Material Waste: Waste  
Hazardous Categories 1: Not reported  
Hazardous Categories 2: Not reported

Violations Active Permits:

Facility Id: 210147  
Update Date: 11/02/2012  
Inspection Date: 04/19/2010  
Violation Code: 6HV0226  
Violation: HW NOT ACCUMULATED IN TANK/CONTAINER  
Violation Citation: Did not accumulate waste in container or tank. 66262.34 (d)(2)  
Activity: ACTIVE

MAP FINDINGS  
FOCUS MAP 14

Map ID	Site	Database(s)	EPA ID Number
--------	------	-------------	---------------

**GAS AND SAVE (Continued)**

**S103660782**

Facility Id: 210147  
Update Date: 11/02/2012  
Inspection Date: 10/21/2011  
Violation Code: 6HV0228  
Violation: CONTAINER NOT KEPT CLOSED  
Violation Citation: Failed to keep container closed. CFR 265.173  
Activity: ACTIVE

Facility Id: 210147  
Update Date: 11/02/2012  
Inspection Date: 04/19/2010  
Violation Code: 6HV0135  
Violation: MANIFESTS/RECEIPTS FOR 3 YEARS NOT ONSIT  
Violation Citation: Hazardous waste manifests/receipts for 3 years are not maintained onsite to document proper disposal of hazardous waste. CCR 66262.40(a) & 25160.2(b)(3)  
Activity: ACTIVE

Facility Id: 210147  
Update Date: 11/02/2012  
Inspection Date: 04/19/2010  
Violation Code: 6HV0407  
Violation: EMPLOYEE TRAINING NOT ADEQUATE  
Violation Citation: Employee training program for small quantity generator of hazardous waste is inadequate. CFR 262.34(d)(5)(iii)  
Activity: ACTIVE

Facility Id: 210147  
Update Date: 11/02/2012  
Inspection Date: 04/19/2010  
Violation Code: 6HV4422  
Violation: PHARM WASTE NOT PROPERLY LABELED  
Violation Citation: Generator did not properly label container holding pharmaceutical waste with the words -incineration only- or other approved markings on the lid and side. 118275(g)  
Activity: ACTIVE

Facility Id: 210147  
Update Date: 11/02/2012  
Inspection Date: 10/21/2011  
Violation Code: 6HV0229  
Violation: HW CONTAINERS NOT INSPECTED WEEKLY  
Violation Citation: Failed to conduct weekly inspections. CFR 265.174  
Activity: ACTIVE

Facility Id: 210147  
Update Date: 11/02/2012  
Inspection Date: 04/19/2010  
Violation Code: 6HV0138  
Violation: NO TSDF SIGNED MANIFEST ONSITE  
Violation Citation: Generator has not maintained the required signed copy of the hazardous waste manifest from the TSD facility on site for review. CCR 66262.40(a)  
Activity: ACTIVE

Facility Id: 210147  
Update Date: 11/02/2012

MAP FINDINGS  
FOCUS MAP 14

Map ID	Site	Database(s)	EPA ID Number
--------	------	-------------	---------------

**GAS AND SAVE (Continued)**

**S103660782**

Inspection Date: 04/19/2010  
 Violation Code: 6HV0408  
 Violation: FAILED TO POST ER PLAN BY PHONE  
 Violation Citation: Small quantity generator of hazardous waste failed to post emergency response plan by phone. CFR 262.34(d)(5)(ii)  
 Activity: ACTIVE

Facility Id: 210147  
 Update Date: 11/02/2012  
 Inspection Date: 04/19/2010  
 Violation Code: 6HV4309  
 Violation: SQG:MWMP OR EQUIV NOT ONSITE  
 Violation Citation: Medical Waste Management Plan or equivalent information not onsite for review (SQG). 117945  
 Activity: ACTIVE

Facility Id: 210147  
 Update Date: 11/02/2012  
 Inspection Date: 10/21/2011  
 Violation Code: 6HV0407  
 Violation: EMPLOYEE TRAINING NOT ADEQUATE  
 Violation Citation: Employee training program for small quantity generator of hazardous waste is inadequate. CFR 262.34(d)(5)(iii)  
 Activity: ACTIVE

Facility Id: 210147  
 Update Date: 11/02/2012  
 Inspection Date: 10/21/2011  
 Violation Code: 6HV0227  
 Violation: HAZWASTE TANK/CONTAINER W/O LABEL/DATE  
 Violation Citation: Failed to properly label/date hazardous waste container &/or tank. 66262.34(f)  
 Activity: ACTIVE

Facility Id: 210147  
 Update Date: 11/02/2012  
 Inspection Date: 04/19/2010  
 Violation Code: 6HV0227  
 Violation: HAZWASTE TANK/CONTAINER W/O LABEL/DATE  
 Violation Citation: Failed to properly label/date hazardous waste container &/or tank. 66262.34(f)  
 Activity: ACTIVE

**SAN DIEGO CO. SAM:**

Case Number: H05756-001  
 Agency: DEH Site Assessment & Mitigation  
**Funding: LOP - Federal Fund**  
 Facility Type: Drinking Water Aquifer Impacted  
 Facility Status: Closed Case  
 Date: 2/2/1996  
 Date Began: 11/10/1988

MAP FINDINGS  
FOCUS MAP 14

Map ID	Site	Database(s)	EPA ID Number
90	<b>460 W FELICITA AVE DEL MAR, CA 92014</b>  EDR Historical Auto Stations: Name: TEXACO SERVICE STATIONS Year: 1999 Address: 460 W FELICITA AVE  Name: TEXACO SERVICE STATIONS Year: 2000 Address: 460 W FELICITA AVE	EDR US Hist Auto Stat	1015506309 N/A
90	<b>TEXACO SERV. STAT. 460 FELICITA AVE W ESCONDIDO, CA 92025</b>  HIST CORTESE: Region: CORTESE Facility County Code: 37 Reg By: LTNKA Reg Id: 9UT1228  LUST REG 9: Region: 9 Status: Case Closed Case Number: 9UT1228 Local Case: H05756-001 Substance: Gasoline Qty Leaked: 0 Abate Method: VSGT Local Agency: San Diego How Found: Tank Closure How Stopped: Close Tank Source: Unknown Cause: Unknown Lead Agency: Local Agency Case Type: Aquifer affected Date Found: 11/10/1988 Date Stopped: 11/10/1988 Confirm Date: 11/10/1988 Submit Workplan: Not reported Prelim Assess: 05/12/1989 Desc Pollution: Not reported Remed Plan: / / Remed Action: 3/1/90 Began Monitor: 3/4/93 Release Date: 05/12/1989 Enforce Date: Not reported Closed Date: 2/2/96 Enforce Type: Not reported Pilot Program: LOP Basin Number: 905.21 GW Depth: 18' Beneficial Use: MUNBU NPDES Number: Not reported Priority: High priority File Dispn: Not reported Interim Remedial Actions: Yes	HIST CORTESE LUST	S102438730 N/A

MAP FINDINGS  
FOCUS MAP 14

Map ID	Site	Database(s)	EPA ID Number
--------	------	-------------	---------------

**TEXACO SERV. STAT. (Continued)**

**S102438730**

Cleanup and Abatement order Number: Not reported  
Waste Discharge Requirement Number: Not reported

90

**VONS  
469 W FELICITA AV  
ESCONDIDO, CA 92025**

**LUST S107450233  
CHMIRS N/A**

**LUST:**

Region: STATE  
Global Id: T0607300065  
Latitude: 33.1034257  
Longitude: -117.0751212  
Case Type: LUST Cleanup Site  
Status: Open - Remediation  
Status Date: 09/15/1993  
Lead Agency: SAN DIEGO COUNTY LOP  
Case Worker: CH  
Local Agency: SAN DIEGO COUNTY LOP  
RB Case Number: 9UT105  
LOC Case Number: H05714-001  
File Location: Local Agency  
Potential Media Affect: Aquifer used for drinking water supply  
Potential Contaminants of Concern: Gasoline  
Site History: Soil and groundwater contamination were discovered when the four underground storage tanks were removed and replaced in November 1986. See ESI for additional information.

Click here to access the California GeoTracker records for this facility:

**Contact:**

Global Id: T0607300065  
Contact Type: Local Agency Caseworker  
Contact Name: COLLEEN HINES  
Organization Name: SAN DIEGO COUNTY LOP  
Address: P.O. Box 129261  
City: SAN DIEGO  
Email: colleen.hines@sdcounty.ca.gov  
Phone Number: 8585056874

**Status History:**

Global Id: T0607300065  
Status: Open - Case Begin Date  
Status Date: 11/05/1986

Global Id: T0607300065  
Status: Open - Remediation  
Status Date: 09/15/1993

**Regulatory Activities:**

Global Id: T0607300065  
Action Type: ENFORCEMENT  
Date: 02/12/2014  
Action: Technical Correspondence / Assistance / Other

Global Id: T0607300065  
Action Type: Other  
Date: 01/01/1950

MAP FINDINGS  
FOCUS MAP 14

Map ID	Site	Database(s)	EPA ID Number
	<b>VONS (Continued)</b>		<b>S107450233</b>
	Action:	Leak Began	
	Global Id:	T0607300065	
	Action Type:	RESPONSE	
	Date:	07/30/2012	
	Action:	Monitoring Report - Semi-Annually	
	Global Id:	T0607300065	
	Action Type:	ENFORCEMENT	
	Date:	11/21/2008	
	Action:	Technical Correspondence / Assistance / Other	
	Global Id:	T0607300065	
	Action Type:	ENFORCEMENT	
	Date:	12/11/1986	
	Action:	Notice of Responsibility	
	Global Id:	T0607300065	
	Action Type:	ENFORCEMENT	
	Date:	05/01/2013	
	Action:	Technical Correspondence / Assistance / Other	
	Global Id:	T0607300065	
	Action Type:	ENFORCEMENT	
	Date:	11/25/2013	
	Action:	Technical Correspondence / Assistance / Other	
	Global Id:	T0607300065	
	Action Type:	ENFORCEMENT	
	Date:	08/09/2011	
	Action:	Technical Correspondence / Assistance / Other	
	Global Id:	T0607300065	
	Action Type:	Other	
	Date:	01/01/1950	
	Action:	Leak Stopped	
	Global Id:	T0607300065	
	Action Type:	RESPONSE	
	Date:	05/30/2011	
	Action:	Site Assessment Report - Regulator Responded	
	Global Id:	T0607300065	
	Action Type:	RESPONSE	
	Date:	01/30/2010	
	Action:	Monitoring Report - Semi-Annually	
	Global Id:	T0607300065	
	Action Type:	RESPONSE	
	Date:	01/02/2013	
	Action:	Request for Closure - Regulator Responded	
	Global Id:	T0607300065	
	Action Type:	RESPONSE	
	Date:	01/30/2013	
	Action:	Monitoring Report - Semi-Annually	

MAP FINDINGS  
FOCUS MAP 14

Map ID	Site	Database(s)	EPA ID Number
--------	------	-------------	---------------

**VONS (Continued)**

**S107450233**

Global Id:	T0607300065
Action Type:	ENFORCEMENT
Date:	10/17/2013
Action:	Technical Correspondence / Assistance / Other
Global Id:	T0607300065
Action Type:	RESPONSE
Date:	07/30/2009
Action:	Monitoring Report - Quarterly
Global Id:	T0607300065
Action Type:	RESPONSE
Date:	01/30/2011
Action:	Monitoring Report - Semi-Annually
Global Id:	T0607300065
Action Type:	RESPONSE
Date:	07/30/2013
Action:	Monitoring Report - Semi-Annually
Global Id:	T0607300065
Action Type:	ENFORCEMENT
Date:	08/11/2008
Action:	Technical Correspondence / Assistance / Other
Global Id:	T0607300065
Action Type:	Other
Date:	01/01/1950
Action:	Leak Discovery
Global Id:	T0607300065
Action Type:	RESPONSE
Date:	01/29/2014
Action:	Monitoring Report - Semi-Annually - Regulator Responded
Global Id:	T0607300065
Action Type:	RESPONSE
Date:	04/30/2014
Action:	Clean Up Fund - 5-Year Review Summary - Regulator Responded
Global Id:	T0607300065
Action Type:	RESPONSE
Date:	03/21/2014
Action:	Clean Up Fund - 5-Year Review Summary - Regulator Responded
Global Id:	T0607300065
Action Type:	RESPONSE
Date:	09/14/2009
Action:	Other Report / Document
Global Id:	T0607300065
Action Type:	ENFORCEMENT
Date:	08/07/2009
Action:	Letter - Notice
Global Id:	T0607300065
Action Type:	RESPONSE



MAP FINDINGS  
FOCUS MAP 14

Map ID	Site	Database(s)	EPA ID Number
	<b>VONS (Continued)</b>		<b>S107450233</b>
	Date:	06/27/2011	
	Action:	Correspondence	
	Global Id:	T0607300065	
	Action Type:	RESPONSE	
	Date:	03/17/2010	
	Action:	Well Installation Report	
	Global Id:	T0607300065	
	Action Type:	RESPONSE	
	Date:	07/28/2011	
	Action:	Other Report / Document	
	Global Id:	T0607300065	
	Action Type:	RESPONSE	
	Date:	07/30/2011	
	Action:	Monitoring Report - Semi-Annually	
	Global Id:	T0607300065	
	Action Type:	ENFORCEMENT	
	Date:	07/08/2009	
	Action:	Letter - Notice	
	Global Id:	T0607300065	
	Action Type:	ENFORCEMENT	
	Date:	06/14/2011	
	Action:	Technical Correspondence / Assistance / Other	
	Global Id:	T0607300065	
	Action Type:	Other	
	Date:	01/01/1950	
	Action:	Leak Reported	
	Global Id:	T0607300065	
	Action Type:	RESPONSE	
	Date:	07/30/2010	
	Action:	Monitoring Report - Semi-Annually	
	Global Id:	T0607300065	
	Action Type:	RESPONSE	
	Date:	01/30/2012	
	Action:	Monitoring Report - Semi-Annually	
	Region:	STATE	
	Global Id:	T0619774166	
	Latitude:	33.103197	
	Longitude:	-117.074881	
	Case Type:	LUST Cleanup Site	
	Status:	Completed - Case Closed	
	Status Date:	02/28/2012	
	Lead Agency:	SAN DIEGO COUNTY LOP	
	Case Worker:	EB	
	Local Agency:	SAN DIEGO COUNTY LOP	
	RB Case Number:	Not reported	
	LOC Case Number:	H05714-002	
	File Location:	Local Agency	

MAP FINDINGS  
FOCUS MAP 14

Map ID Site Database(s) EPA ID Number

**VONS (Continued)**

**S107450233**

Potential Media Affect: Aquifer used for drinking water supply  
Potential Contaminants of Concern: Gasoline  
Site History: This case was opened after MTBE concentrations in an onsite monitoring well (MW12) increased from 25 ug/l in January 15, 2004 to 51,000 ug/l in December 16, 2004. The well was being monitored by Chevron, the previous station owner under the investigation for case H05714-001. The Chevron Station underground storage tank system was removed from the site in 2000. The station was developed as a Vons station in 2003 and the release was attributed to Vons Companies Inc. (Vons). Vons petitioned the State Water Resources Control Board (SWRCB) stating they had ceased using MTBE in 2003. In 2009, the SWRCB did not accept their petition citing that the petition failed to raise substantial issues that were appropriate for review. Three monitoring wells (KMW15-KMW17) and 21 soil vapor probes were installed to assess the extent of MTBE onsite. Soil samples collected to a depth of twenty feet below grade during monitoring well installation were analyzed for gasoline, volatile organic compounds (VOCs) and MTBE and no chemicals of concern were detected above the method reporting limits. A sample from a drum of soil of the spoils of soil vapor probe installation was analyzed for waste profiling and MTBE was not detected. Total TPH was detected at 350 mg/kg and several VOCs were detected. This soil is a composite of soil from all over the station and the TPH was reported to be mostly in the diesel fuel range. The source of the VOC contaminated soil is likely from the area near the dispenser island where VOCs were detected in soil gas (probe SV9). There is no apparent impact to groundwater from this soil. Soil gas probes were installed at 12 locations on-site at depths of 5 feet and some at 15 feet (nested). The vapor probes were sampled on three occasions and analyzed for VOCs by EPA Method 8260B in an on-site mobile laboratory. MTBE was not detected in any of the samples. Naphthalene was detected in the samples from SV9 in all rounds and also in a method blank in one round. Other VOCs were detected at sample location SV9 near a dispenser island. The maximum concentrations of VOCs detected in soil gas were used in the SAM Vapor Risk model and were below the acceptable excess threshold cancer risk (one in one million) and hazard index (1.0). There is no apparent impact to groundwater from the vapor detected at SV9. Three groundwater monitoring wells (KMW15-KMW17) installed as part of this investigation and one existing well MW12, belonging to Chevron, were monitored as part of this investigation. Four quarters of groundwater sampling were completed from December 2010 through September 2011 and MTBE was only detected in groundwater from well MW12 at a maximum concentration of 2.4 ug/l. This concentration is below the maximum concentration level of 13 for MTBE. MW12 is the down-gradient well. The consultant stated based on the lack of the detection of MTBE in groundwater, soil, and soil vapor further assessment of the site does not appear warranted, and requested case closure. DEH concurs that the release that was discovered in 2004 does not appear to have had residual effects on-site and is not evident in the groundwater on-site. The consultant concluded that there are no apparent risks to human health or the environment, therefore, DEH concurs with closing this case.

[Click here to access the California GeoTracker records for this facility:](#)

Contact:  
Global Id: T0619774166  
Contact Type: Local Agency Caseworker

MAP FINDINGS  
FOCUS MAP 14

Map ID	Site	Database(s)	EPA ID Number
--------	------	-------------	---------------

**VONS (Continued)**

**S107450233**

Contact Name: Ellen Beacon  
 Organization Name: SAN DIEGO COUNTY LOP  
 Address: P.O. Box 129261  
 City: San Diego  
 Email: ellen.beacon@sdcounty.ca.gov  
 Phone Number: Not reported

Status History:

Global Id: T0619774166  
 Status: Completed - Case Closed  
 Status Date: 02/28/2012

Global Id: T0619774166  
 Status: Open - Case Begin Date  
 Status Date: 06/14/2004

Global Id: T0619774166  
 Status: Open - Site Assessment  
 Status Date: 02/27/2007

Regulatory Activities:

Global Id: T0619774166  
 Action Type: ENFORCEMENT  
 Date: 01/31/2012  
 Action: LOP Case Closure Summary to RB

Global Id: T0619774166  
 Action Type: ENFORCEMENT  
 Date: 02/28/2012  
 Action: Closure/No Further Action Letter

Global Id: T0619774166  
 Action Type: Other  
 Date: 01/01/1950  
 Action: Leak Reported

Global Id: T0619774166  
 Action Type: ENFORCEMENT  
 Date: 07/26/2010  
 Action: Technical Correspondence / Assistance / Other

Global Id: T0619774166  
 Action Type: Other  
 Date: 01/01/1950  
 Action: Leak Discovery

Global Id: T0619774166  
 Action Type: ENFORCEMENT  
 Date: 08/10/2011  
 Action: Staff Letter

Global Id: T0619774166  
 Action Type: RESPONSE  
 Date: 04/30/2011  
 Action: Monitoring Report - Quarterly - Regulator Responded

MAP FINDINGS  
FOCUS MAP 14

Map ID	Site	Database(s)	EPA ID Number
	<b>VONS (Continued)</b>		<b>S107450233</b>
	Global Id:	T0619774166	
	Action Type:	ENFORCEMENT	
	Date:	06/17/2009	
	Action:	Technical Correspondence / Assistance / Other	
	Global Id:	T0619774166	
	Action Type:	RESPONSE	
	Date:	08/26/2010	
	Action:	Correspondence	
	Global Id:	T0619774166	
	Action Type:	ENFORCEMENT	
	Date:	07/08/2009	
	Action:	Letter - Notice	
	Global Id:	T0619774166	
	Action Type:	RESPONSE	
	Date:	08/14/2009	
	Action:	Preliminary Site Assessment Workplan	
	Global Id:	T0619774166	
	Action Type:	RESPONSE	
	Date:	01/30/2011	
	Action:	Monitoring Report - Quarterly	
	Global Id:	T0619774166	
	Action Type:	ENFORCEMENT	
	Date:	08/06/2008	
	Action:	Technical Correspondence / Assistance / Other	
	Global Id:	T0619774166	
	Action Type:	ENFORCEMENT	
	Date:	05/17/2011	
	Action:	Technical Correspondence / Assistance / Other	
	Global Id:	T0619774166	
	Action Type:	ENFORCEMENT	
	Date:	09/08/2009	
	Action:	Technical Correspondence / Assistance / Other	
	Global Id:	T0619774166	
	Action Type:	ENFORCEMENT	
	Date:	12/27/2011	
	Action:	Staff Letter	
	Global Id:	T0619774166	
	Action Type:	Other	
	Date:	01/01/1950	
	Action:	Leak Began	
	Global Id:	T0619774166	
	Action Type:	RESPONSE	
	Date:	02/08/2010	
	Action:	Preliminary Site Assessment Workplan	
	Global Id:	T0619774166	
	Action Type:	ENFORCEMENT	

MAP FINDINGS  
FOCUS MAP 14

Map ID Site Database(s) EPA ID Number

**VONS (Continued)**

**S107450233**

Date: 03/02/2007  
Action: Notice of Responsibility

Global Id: T0619774166  
Action Type: RESPONSE  
Date: 07/30/2011  
Action: Monitoring Report - Quarterly

Global Id: T0619774166  
Action Type: ENFORCEMENT  
Date: 05/26/2010  
Action: Staff Letter

Global Id: T0619774166  
Action Type: RESPONSE  
Date: 08/30/2011  
Action: Monitoring Report - Other

**CHMIRS:**

OES Incident Number: 04-2583  
OES notification: 05/16/2004  
OES Date: Not reported  
OES Time: Not reported  
Incident Date: Not reported  
**Date Completed: Not reported**  
Property Use: Not reported  
Agency Id Number: Not reported  
Agency Incident Number: Not reported  
Time Notified: Not reported  
Time Completed: Not reported  
Surrounding Area: Not reported  
Estimated Temperature: Not reported  
Property Management: Not reported  
Special Studies 1: Not reported  
Special Studies 2: Not reported  
Special Studies 3: Not reported  
Special Studies 4: Not reported  
Special Studies 5: Not reported  
Special Studies 6: Not reported  
More Than Two Substances Involved?: Not reported  
Resp Agncy Personel # Of Decontaminated: Not reported  
Responding Agency Personel # Of Injuries: Not reported  
Responding Agency Personel # Of Fatalities: Not reported  
Others Number Of Decontaminated: Not reported  
Others Number Of Injuries: Not reported  
Others Number Of Fatalities: Not reported  
Vehicle Make/year: Not reported  
Vehicle License Number: Not reported  
Vehicle State: Not reported  
Vehicle Id Number: Not reported  
CA/DOT/PUC/ICC Number: Not reported  
Company Name: Not reported  
Reporting Officer Name/ID: Not reported  
Report Date: Not reported  
Comments: Not reported  
Facility Telephone: Not reported

MAP FINDINGS  
FOCUS MAP 14

Map ID	Site	Database(s)	EPA ID Number
--------	------	-------------	---------------

**VONS (Continued)**

**S107450233**

Waterway Involved:	Not reported
Waterway:	Not reported
Spill Site:	Not reported
Cleanup By:	Attendant
Containment:	Not reported
What Happened:	Not reported
Type:	Not reported
Measure:	Not reported
Other:	Not reported
Date/Time:	Not reported
Year:	2004
Agency:	Veeder Root
Incident Date:	5/16/200412:00:00 AM
Admin Agency:	San Diego County Health Services Dept.
Amount:	Not reported
Contained:	Yes
Site Type:	Service Station
E Date:	Not reported
Substance:	Gasoline
Quantity Released:	Not reported
BBLs:	0
Cups:	0
CUFT:	0
Gallons:	1/2
Grams:	0
Pounds:	0
Liters:	0
Ounces:	0
Pints:	0
Quarts:	0
Sheen:	0
Tons:	0
Unknown:	0
Evacuations:	0
Number of Injuries:	0
Number of Fatalities:	0
Description:	Per caller, release was caused by customer error.

90

**CHEVRON PRODUCTS CO**  
**469 W FELICITA AVE**  
**ESCONDIDO, CA 92025**

**UST U003789255**  
**N/A**

UST:

Facility ID:	H05714
Latitude:	33.1045626
Longitude:	-117.0735346
Permitting Agency:	SAN DIEGO COUNTY

MAP FINDINGS  
FOCUS MAP 14

Map ID	Site	Database(s)	EPA ID Number
90	<b>DON HEATH CHEVRON</b> <b>469 W FELICITA AVE</b> <b>ESCONDIDO, CA 92025</b>	<b>HIST UST</b> <b>SWEEPS UST</b>	<b>U001571380</b> <b>N/A</b>
	HIST UST:		
	Region:	STATE	
	Facility ID:	00000062538	
	Facility Type:	Gas Station	
	Other Type:	Not reported	
	Total Tanks:	0004	
	Contact Name:	HEATH, DONALD	
	Telephone:	6197439751	
	Owner Name:	CHEVRON U.S.A. INC.	
	Owner Address:	575 MARKET	
	Owner City,St,Zip:	SAN FRANCISCO, CA 94105	
	Tank Num:	001	
	Container Num:	1	
	Year Installed:	1965	
	Tank Capacity:	00007500	
	Tank Used for:	PRODUCT	
	Type of Fuel:	Not reported	
	Tank Construction:	0000250 unknown	
	Leak Detection:	Stock Inventor	
	Tank Num:	002	
	Container Num:	2	
	Year Installed:	1965	
	Tank Capacity:	00007500	
	Tank Used for:	PRODUCT	
	Type of Fuel:	Not reported	
	Tank Construction:	0000250 unknown	
	Leak Detection:	Stock Inventor	
	Tank Num:	003	
	Container Num:	3	
	Year Installed:	1965	
	Tank Capacity:	00005000	
	Tank Used for:	PRODUCT	
	Type of Fuel:	Not reported	
	Tank Construction:	0000250 unknown	
	Leak Detection:	Stock Inventor	
	Tank Num:	004	
	Container Num:	4	
	Year Installed:	1965	
	Tank Capacity:	00000550	
	Tank Used for:	WASTE	
	Type of Fuel:	Not reported	
	Tank Construction:	0000100 unknown	
	Leak Detection:	Stock Inventor	
	SWEEPS UST:		
	Status:	Not reported	
	Comp Number:	5714	
	Number:	Not reported	
	Board Of Equalization:	44-022279	
	Referral Date:	Not reported	
	Action Date:	Not reported	

MAP FINDINGS  
 FOCUS MAP 14

Map ID Site Database(s) EPA ID Number

**DON HEATH CHEVRON (Continued)**

**U001571380**

Created Date: Not reported  
 Owner Tank Id: Not reported  
 SWRCB Tank Id: 37-000-005714-000001  
 Tank Status: Not reported  
 Capacity: 7500  
 Active Date: Not reported  
 Tank Use: UNKNOWN  
 STG: PRODUCT  
 Content: Not reported  
 Number Of Tanks: 4

Status: Not reported  
 Comp Number: 5714  
 Number: Not reported  
 Board Of Equalization: 44-022279  
 Referral Date: Not reported  
 Action Date: Not reported  
 Created Date: Not reported  
 Owner Tank Id: Not reported  
 SWRCB Tank Id: 37-000-005714-000002  
 Tank Status: Not reported  
 Capacity: 7500  
 Active Date: Not reported  
 Tank Use: UNKNOWN  
 STG: PRODUCT  
 Content: Not reported  
 Number Of Tanks: Not reported

Status: Not reported  
 Comp Number: 5714  
 Number: Not reported  
 Board Of Equalization: 44-022279  
 Referral Date: Not reported  
 Action Date: Not reported  
 Created Date: Not reported  
 Owner Tank Id: Not reported  
 SWRCB Tank Id: 37-000-005714-000003  
 Tank Status: Not reported  
 Capacity: 5000  
 Active Date: Not reported  
 Tank Use: UNKNOWN  
 STG: PRODUCT  
 Content: Not reported  
 Number Of Tanks: Not reported

Status: Not reported  
 Comp Number: 5714  
 Number: Not reported  
 Board Of Equalization: 44-022279  
 Referral Date: Not reported  
 Action Date: Not reported  
 Created Date: Not reported  
 Owner Tank Id: Not reported  
 SWRCB Tank Id: 37-000-005714-000004  
 Tank Status: Not reported  
 Capacity: 550  
 Active Date: Not reported



MAP FINDINGS  
FOCUS MAP 14

Map ID Site Database(s) EPA ID Number

---

**DON HEATH CHEVRON (Continued)**

**U001571380**

Tank Use: UNKNOWN  
STG: WASTE  
Content: Not reported  
Number Of Tanks: Not reported

Status: Active  
Comp Number: 5714  
Number: 9  
Board Of Equalization: 44-022279  
Referral Date: Not reported  
Action Date: 06-26-92  
Created Date: 02-29-88  
Owner Tank Id: Not reported  
SWRCB Tank Id: 37-000-005714-000005  
Tank Status: A  
Capacity: 10000  
Active Date: Not reported  
Tank Use: M.V. FUEL  
STG: P  
Content: REG UNLEADED  
Number Of Tanks: 4

Status: Active  
Comp Number: 5714  
Number: 9  
Board Of Equalization: 44-022279  
Referral Date: Not reported  
Action Date: 06-26-92  
Created Date: 02-29-88  
Owner Tank Id: Not reported  
SWRCB Tank Id: 37-000-005714-000006  
Tank Status: A  
Capacity: 10000  
Active Date: Not reported  
Tank Use: M.V. FUEL  
STG: P  
Content: REG UNLEADED  
Number Of Tanks: Not reported

Status: Active  
Comp Number: 5714  
Number: 9  
Board Of Equalization: 44-022279  
Referral Date: Not reported  
Action Date: 06-26-92  
Created Date: 02-29-88  
Owner Tank Id: Not reported  
SWRCB Tank Id: 37-000-005714-000007  
Tank Status: A  
Capacity: 10000  
Active Date: Not reported  
Tank Use: M.V. FUEL  
STG: P  
Content: REG UNLEADED  
Number Of Tanks: Not reported

Status: Active

MAP FINDINGS  
FOCUS MAP 14

Map ID Site Database(s) EPA ID Number

**DON HEATH CHEVRON (Continued)**

**U001571380**

Comp Number: 5714  
 Number: 9  
 Board Of Equalization: 44-022279  
 Referral Date: Not reported  
 Action Date: 06-26-92  
 Created Date: 02-29-88  
 Owner Tank Id: Not reported  
 SWRCB Tank Id: 37-000-005714-000008  
 Tank Status: A  
 Capacity: 1000  
 Active Date: Not reported  
 Tank Use: PETROLEUM  
 STG: W  
 Content: Not reported  
 Number Of Tanks: Not reported

90

**469 W FELICITA AVE  
 ESCONDIDO, CA 92025**

**EDR US Hist Auto Stat 1015509625  
 N/A**

EDR Historical Auto Stations:

Name: HEATH DON CHEVRON  
 Year: 1999  
 Address: 469 W FELICITA AVE  
  
 Name: HEATH DON CHEVRON  
 Year: 2000  
 Address: 469 W FELICITA AVE  
  
 Name: VONS FUEL STATION  
 Year: 2010  
 Address: 469 W FELICITA AVE

90

**FORMER CHEVRON #9-3920 (CURRENT VONS)  
 469 W FELICITA AV  
 ESCONDIDO, CA 92025**

**CHMIRS S105030698  
 San Diego Co. HMMD N/A  
 SAN DIEGO CO. SAM**

CHMIRS:

OES Incident Number: 05-2509  
 OES notification: 04/27/2005  
 OES Date: Not reported  
 OES Time: Not reported  
 Incident Date: Not reported  
**Date Completed: Not reported**  
 Property Use: Not reported  
 Agency Id Number: Not reported  
 Agency Incident Number: Not reported  
 Time Notified: Not reported  
 Time Completed: Not reported  
 Surrounding Area: Not reported  
 Estimated Temperature: Not reported  
 Property Management: Not reported  
 Special Studies 1: Not reported  
 Special Studies 2: Not reported  
 Special Studies 3: Not reported  
 Special Studies 4: Not reported

MAP FINDINGS  
FOCUS MAP 14

Map ID Site Database(s) EPA ID Number

**FORMER CHEVRON #9-3920 (CURRENT VONS) (Continued)**

**S105030698**

Special Studies 5:	Not reported
Special Studies 6:	Not reported
More Than Two Substances Involved?:	Not reported
Resp Agency Personel # Of Decontaminated:	Not reported
Responding Agency Personel # Of Injuries:	Not reported
Responding Agency Personel # Of Fatalities:	Not reported
Others Number Of Decontaminated:	Not reported
Others Number Of Injuries:	Not reported
Others Number Of Fatalities:	Not reported
Vehicle Make/year:	Not reported
Vehicle License Number:	Not reported
Vehicle State:	Not reported
Vehicle Id Number:	Not reported
CA/DOT/PUC/ICC Number:	Not reported
Company Name:	Not reported
Reporting Officer Name/ID:	Not reported
Report Date:	Not reported
Comments:	Not reported
Facility Telephone:	Not reported
Waterway Involved:	Not reported
Waterway:	Not reported
Spill Site:	Not reported
Cleanup By:	n/a
Containment:	Not reported
What Happened:	Not reported
Type:	Not reported
Measure:	Not reported
Other:	Not reported
Date/Time:	Not reported
Year:	2005
Agency:	Veeder Root
Incident Date:	4/27/200512:00:00 AM
Admin Agency:	San Diego County Health Services Dept.
Amount:	Not reported
Contained:	Yes
Site Type:	Service Station
E Date:	Not reported
Substance:	Gasoline
Quantity Released:	Not reported
BBLs:	0
Cups:	0
CUFT:	0
Gallons:	1/2
Grams:	0
Pounds:	0
Liters:	0
Ounces:	0
Pints:	0
Quarts:	0
Sheen:	0
Tons:	0
Unknown:	0
Evacuations:	0
Number of Injuries:	0
Number of Fatalities:	0
Description:	Per caller, an auto shut off failure caused the release.

MAP FINDINGS  
FOCUS MAP 14

Map ID Site Database(s) EPA ID Number

**FORMER CHEVRON #9-3920 (CURRENT VONS) (Continued)**

**S105030698**

OES Incident Number: 05-3377  
OES notification: 06/06/2005  
OES Date: Not reported  
OES Time: Not reported  
Incident Date: Not reported  
**Date Completed: Not reported**  
Property Use: Not reported  
Agency Id Number: Not reported  
Agency Incident Number: Not reported  
Time Notified: Not reported  
Time Completed: Not reported  
Surrounding Area: Not reported  
Estimated Temperature: Not reported  
Property Management: Not reported  
Special Studies 1: Not reported  
Special Studies 2: Not reported  
Special Studies 3: Not reported  
Special Studies 4: Not reported  
Special Studies 5: Not reported  
Special Studies 6: Not reported  
More Than Two Substances Involved?: Not reported  
Resp Agncy Personel # Of Decontaminated: Not reported  
Responding Agency Personel # Of Injuries: Not reported  
Responding Agency Personel # Of Fatalities: Not reported  
Others Number Of Decontaminated: Not reported  
Others Number Of Injuries: Not reported  
Others Number Of Fatalities: Not reported  
Vehicle Make/year: Not reported  
Vehicle License Number: Not reported  
Vehicle State: Not reported  
Vehicle Id Number: Not reported  
CA/DOT/PUC/ICC Number: Not reported  
Company Name: Not reported  
Reporting Officer Name/ID: Not reported  
Report Date: Not reported  
Comments: Not reported  
Facility Telephone: Not reported  
Waterway Involved: Not reported  
Waterway: Not reported  
Spill Site: Not reported  
Cleanup By: Attendant  
Containment: Not reported  
What Happened: Not reported  
Type: Not reported  
Measure: Not reported  
Other: Not reported  
Date/Time: Not reported  
Year: 2005  
Agency: Veeder Root  
Incident Date: 6/6/2005 12:00:00 AM  
Admin Agency: San Diego County Health Services Dept.  
Amount: Not reported  
Contained: Yes  
Site Type: Service Station  
E Date: Not reported  
Substance: Gasoline  
Quantity Released: Not reported

MAP FINDINGS  
FOCUS MAP 14

Map ID Site Database(s) EPA ID Number

**FORMER CHEVRON #9-3920 (CURRENT VONS) (Continued)**

**S105030698**

BBLS: 0  
 Cups: 0  
 CUFT: 0  
 Gallons: 2.5  
 Grams: 0  
 Pounds: 0  
 Liters: 0  
 Ounces: 0  
 Pints: 0  
 Quarts: 0  
 Sheen: 0  
 Tons: 0  
 Unknown: 0  
 Evacuations: 0  
 Number of Injuries: 0  
 Number of Fatalities: 0  
 Description: Per caller, a faulty shutoff nozzle caused the release.

**SAN DIEGO CO. HMMD:**

Facility Id: 105714  
 Business Type: Not reported  
 EPA Id Number: CAL000112936  
 APN: 236-252-26-00  
 Last HMMD Inspection: 03/15/1999  
 Permit Status: INAC  
 Permit Expiration: Not reported  
 Facility Owner: DONALD HEATH  
 Facility Address: PO BOX 6004  
 Facility City: SAN RAMON  
 Facility State: CA  
 Facility Zip: 94583-  
 UST Owner: CHEVRON PRODUCTS CO  
 Handle Regulated Hazmat: Not reported  
 Own Or Operate UST: Not reported  
 Subject To APSA: Not reported  
 Generate Haz Waste: Y  
 Treat Haz Waste: Not reported  
 Generate Medical Waste: Not reported

**UST:**

UST Name: UNDERGROUND TANK 105714 T001  
 Last Update: 2012-11-02 14:17:38  
 Permit Number: 105714  
 Tank Type: SINGLE WALL  
 Additional Id: 1  
 Capacity Gallons: 7500  
 UST Contents: Not reported  
 Other Content Info: SEE FILE FOR CONTENTS  
 Reg Status: REMOVED  
 Remove Close Date: 1986-11-08 00:00:00  
 Year Installed: 1965-01-01 00:00:00  
 Pipe Type: Not reported  
 Delivery System: Not reported  
 Monitor Code: 90  
 UST Monitor Method: NO MONITORING ALTERNATIVE SELECTED. VERIFY AND ENTER MONITORING ALTERNATIVE DURING INSPECTION.

MAP FINDINGS  
FOCUS MAP 14

Map ID      Site      Database(s)      EPA ID Number

---

**FORMER CHEVRON #9-3920 (CURRENT VONS) (Continued)**

**S105030698**

UST Name: UNDERGROUND TANK 105714 T002  
 Last Update: 2012-11-02 14:17:38  
 Permit Number: 105714  
 Tank Type: SINGLE WALL  
 Additional Id: 2  
 Capacity Gallons: 7500  
 UST Contents: Not reported  
 Other Content Info: SEE FILE FOR CONTENTS  
 Reg Status: REMOVED  
 Remove Close Date: 1986-11-08 00:00:00  
 Year Installed: 1965-01-01 00:00:00  
 Pipe Type: Not reported  
 Delivery System: Not reported  
 Monitor Code: 90  
 UST Monitor Method: NO MONITORING ALTERNATIVE SELECTED. VERIFY AND ENTER MONITORING ALTERNATIVE DURING INSPECTION.

UST Name: UNDERGROUND TANK 105714 T003  
 Last Update: 2012-11-02 14:17:38  
 Permit Number: 105714  
 Tank Type: SINGLE WALL  
 Additional Id: 3  
 Capacity Gallons: 5000  
 UST Contents: Not reported  
 Other Content Info: SEE FILE FOR CONTENTS  
 Reg Status: REMOVED  
 Remove Close Date: 1986-11-08 00:00:00  
 Year Installed: 1965-01-01 00:00:00  
 Pipe Type: Not reported  
 Delivery System: Not reported  
 Monitor Code: 90  
 UST Monitor Method: NO MONITORING ALTERNATIVE SELECTED. VERIFY AND ENTER MONITORING ALTERNATIVE DURING INSPECTION.

UST Name: UNDERGROUND TANK 105714 T004  
 Last Update: 2012-11-02 14:17:38  
 Permit Number: 105714  
 Tank Type: SINGLE WALL  
 Additional Id: 4  
 Capacity Gallons: 550  
 UST Contents: Not reported  
 Other Content Info: SEE FILE FOR CONTENTS  
 Reg Status: REMOVED  
 Remove Close Date: 1986-11-08 00:00:00  
 Year Installed: 1965-01-01 00:00:00  
 Pipe Type: Not reported  
 Delivery System: Not reported  
 Monitor Code: 90  
 UST Monitor Method: NO MONITORING ALTERNATIVE SELECTED. VERIFY AND ENTER MONITORING ALTERNATIVE DURING INSPECTION.

UST Name: UNDERGROUND TANK 105714 T005  
 Last Update: 2012-11-02 14:17:38  
 Permit Number: 105714  
 Tank Type: DOUBLE WALL  
 Additional Id: AT4607 UNLEADED GASOLINE  
 Capacity Gallons: 10000

MAP FINDINGS  
FOCUS MAP 14

Map ID Site Database(s) EPA ID Number

**FORMER CHEVRON #9-3920 (CURRENT VONS) (Continued)**

**S105030698**

UST Contents: REGULAR UNLEADED  
Other Content Info: REGULAR UNLEADED  
Reg Status: REMOVED  
Remove Close Date: 2000-06-29 00:00:00  
Year Installed: 1986-01-01 00:00:00  
Pipe Type: DOUBLE WALL  
Delivery System: PRESSURE  
Monitor Code: 20  
UST Monitor Method: DW TANK DW PRESSURE PIPE W/ SHUT OFF AND ALARM ON LINE LEAK DETECTOR: INTERSTITIAL.

UST Name: UNDERGROUND TANK 105714 T006  
Last Update: 2012-11-02 14:17:38  
Permit Number: 105714  
Tank Type: DOUBLE WALL  
Additional Id: AT4607 UNLEADED GASOLINE  
Capacity Gallons: 10000  
UST Contents: MIDGRADE UNLEADED  
Other Content Info: MIDGRADE UNLEADED  
Reg Status: REMOVED  
Remove Close Date: 2000-06-29 00:00:00  
Year Installed: 1986-01-01 00:00:00  
Pipe Type: DOUBLE WALL  
Delivery System: PRESSURE  
Monitor Code: 20  
UST Monitor Method: DW TANK DW PRESSURE PIPE W/ SHUT OFF AND ALARM ON LINE LEAK DETECTOR: INTERSTITIAL.

UST Name: UNDERGROUND TANK 105714 T007  
Last Update: 2012-11-02 14:17:38  
Permit Number: 105714  
Tank Type: DOUBLE WALL  
Additional Id: AT4607 UNLEADED GASOLINE  
Capacity Gallons: 10000  
UST Contents: PREMIUM UNLEADED  
Other Content Info: PREMIUM UNLEADED  
Reg Status: REMOVED  
Remove Close Date: 2000-06-29 00:00:00  
Year Installed: 1986-01-01 00:00:00  
Pipe Type: DOUBLE WALL  
Delivery System: PRESSURE  
Monitor Code: 20  
UST Monitor Method: DW TANK DW PRESSURE PIPE W/ SHUT OFF AND ALARM ON LINE LEAK DETECTOR: INTERSTITIAL.

UST Name: UNDERGROUND TANK 105714 T008  
Last Update: 2012-11-02 14:17:38  
Permit Number: 105714  
Tank Type: DOUBLE WALL  
Additional Id: AT4607 WASTE OIL  
Capacity Gallons: 1000  
UST Contents: Not reported  
Other Content Info: WASTE OIL  
Reg Status: REMOVED  
Remove Close Date: 2000-06-29 00:00:00  
Year Installed: 1986-01-01 00:00:00  
Pipe Type: DOUBLE WALL

MAP FINDINGS  
FOCUS MAP 14

Map ID Site Database(s) EPA ID Number

**FORMER CHEVRON #9-3920 (CURRENT VONS) (Continued)**

**S105030698**

Delivery System: GRAVITY  
Monitor Code: 21  
UST Monitor Method: DW TANK DW SUCTION AND/ OR GRAVITY PIPING WITH INTERSTITIAL MONITORS: INTERSTITIAL.

UST Name: UNDERGROUND TANK 201993 T001  
Last Update: 2012-11-02 14:17:38  
Permit Number: 105714  
Tank Type: DOUBLE WALL  
Additional Id: NT2297  
Capacity Gallons: 10000  
UST Contents: LEADED  
Other Content Info: LEADED  
Reg Status: ACTIVE  
Remove Close Date: Not reported  
Year Installed: 2002-09-02 00:00:00  
Pipe Type: DOUBLE WALL  
Delivery System: Not reported  
Monitor Code: 90  
UST Monitor Method: NO MONITORING ALTERNATIVE SELECTED. VERIFY AND ENTER MONITORING ALTERNATIVE DURING INSPECTION.

UST Name: UNDERGROUND TANK 201993 T002  
Last Update: 2012-11-02 14:17:38  
Permit Number: 105714  
Tank Type: DOUBLE WALL  
Additional Id: NT2297  
Capacity Gallons: 10000  
UST Contents: REGULAR UNLEADED  
Other Content Info: REGULAR UNLEADED  
Reg Status: ACTIVE  
Remove Close Date: Not reported  
Year Installed: 2002-09-02 00:00:00  
Pipe Type: DOUBLE WALL  
Delivery System: Not reported  
Monitor Code: 90  
UST Monitor Method: NO MONITORING ALTERNATIVE SELECTED. VERIFY AND ENTER MONITORING ALTERNATIVE DURING INSPECTION.

UST Name: UNDERGROUND TANK 201993 T003  
Last Update: 2012-11-02 14:17:38  
Permit Number: 105714  
Tank Type: DOUBLE WALL  
Additional Id: NT2297  
Capacity Gallons: 20000  
UST Contents: REGULAR UNLEADED  
Other Content Info: REGULAR UNLEADED  
Reg Status: ACTIVE  
Remove Close Date: Not reported  
Year Installed: 2002-09-02 00:00:00  
Pipe Type: DOUBLE WALL  
Delivery System: Not reported  
Monitor Code: 90  
UST Monitor Method: NO MONITORING ALTERNATIVE SELECTED. VERIFY AND ENTER MONITORING ALTERNATIVE DURING INSPECTION.



MAP FINDINGS  
FOCUS MAP 14

Map ID	Site	Database(s)	EPA ID Number
--------	------	-------------	---------------

**FORMER CHEVRON #9-3920 (CURRENT VONS) (Continued)**

**S105030698**

SAN DIEGO CO. SAM:

Case Number: H05714-001  
 Agency: DEH Site Assessment & Mitigation  
**Funding: LOP - State Fund**  
 Facility Type: Drinking Water Aquifer Impacted  
 Facility Status: Remedial Investigation  
 Date: 9/15/1993  
 Date Began: 11/5/1986

Case Number: H05714-002  
 Agency: DEH Site Assessment & Mitigation  
**Funding: LOP - State Fund**  
 Facility Type: Drinking Water Aquifer Impacted  
 Facility Status: Preliminary Assessment  
 Date: 2/27/2007  
 Date Began: 6/14/2004

90

**NEXCYCLE**  
**351 W FELICITIA AVE**  
**ESCONDIDO, CA 92025**

**SWRCY S114472112**  
**N/A**

SWRCY:

Reg Id: 193920  
 Cert Id: RC193920.001  
 Mailing Address: 9910 E 6th St  
 Mailing City: Rancho Cucamonga  
 Mailing State: CA  
 Mailing Zip Code: 91730  
 Website: Not reported  
 Phone Number: (909) 796-2210  
 Grand Father: N  
 Rural: N  
 Operation Begin Date: 11/01/2013  
 Aluminium: Y  
 Glass: Y  
 Plastic: Y  
 Bimetal: Y  
 Agency: N/A  
 Monday Hours Of Operation: CLOSED  
 Tuesday Hours Of Operation: 10:00 am - 4:00 pm  
 Wednesday Hours Of Operation: 10:00 am - 4:00 pm  
 Thursday Hours Of Operation: 10:00 am - 4:00 pm  
 Friday Hours Of Operation: 10:00 am - 4:00 pm  
 Saturday Hours Of Operation: 10:00 am - 4:00 pm  
 Sunday Hours Of Operation: CLOSED  
 Cert Status: Operational  
 Organization ID: 18826  
 Organization Name: Contain-A-Way Inc  
 Agency Reg ID: N/A  
 Operation End Date: Not reported

MAP FINDINGS  
FOCUS MAP 14

Map ID      Site      Database(s)      EPA ID Number

---

90      **501 W FELICITA AVE**      EDR US Hist Auto Stat      1015524675  
**ESCONDIDO, CA 92025**                N/A

EDR Historical Auto Stations:

Name:            DALE JACKSONS MOBIL SERVICE CENTER  
Year:             1999  
Address:         501 W FELICITA AVE

Name:            FELICITA MOBIL SERVICE CENTER  
Year:             2000  
Address:         501 W FELICITA AVE

Name:            FELICITA MOBIL SERVICE CTR  
Year:             2001  
Address:         501 W FELICITA AVE

Name:            FELICITA MOBIL SERVICE CTR  
Year:             2002  
Address:         501 W FELICITA AVE

Name:            FELICITA MOBIL SERVICE CTR  
Year:             2003  
Address:         501 W FELICITA AVE

Name:            BENS AUTO REPAIR  
Year:             2004  
Address:         501 W FELICITA AVE

Name:            BENS AUTO REPAIR  
Year:             2005  
Address:         501 W FELICITA AVE

Name:            FELICITA MOBIL SERVICE CENTER  
Year:             2006  
Address:         501 W FELICITA AVE

Name:            DALE JACKSONS MOBIL SERVICE CENTER  
Year:             2007  
Address:         501 W FELICITA AVE

90      **BEN'S AUTO REPAIR**      HAZNET      S113116282  
**501 W FELICITA AVE**                N/A  
**ESCONDIDO, CA 92025**

HAZNET:

Year:             2006  
Gepaid:          CAL000236016  
Contact:         BANH VUONG-OWNER  
Telephone:       7607967537  
Mailing Name:    Not reported  
Mailing Address: 501 W FELICITA AVE  
Mailing City,St,Zip: ESCONDIDO, CA 920250000  
Gen County:      Not reported  
TSD EPA ID:      CAT080013352  
TSD County:      Not reported  
Waste Category: Unspecified oil-containing waste  
Disposal Method: Recycler  
Tons:             0.45  
Facility County: San Diego

MAP FINDINGS  
FOCUS MAP 14

Map ID	Site	Database(s)	EPA ID Number
--------	------	-------------	---------------

**BEN'S AUTO REPAIR (Continued)**

**S113116282**

Year: 2006  
 Gepaid: CAL000236016  
 Contact: BANH VUONG-OWNER  
 Telephone: 7607967537  
 Mailing Name: Not reported  
 Mailing Address: 501 W FELICITA AVE  
 Mailing City,St,Zip: ESCONDIDO, CA 920250000  
 Gen County: Not reported  
 TSD EPA ID: CAD097030993  
 TSD County: Not reported  
 Waste Category: Unspecified sludge waste  
 Disposal Method: Transfer Station  
 Tons: 0.22  
 Facility County: San Diego

90

**EXXONMOBIL OIL CORPORATION 11323  
501 W FELICITA AVE  
ESCONDIDO, CA 92025**

**HAZNET S113178532  
N/A**

HAZNET:

Year: 2008  
 Gepaid: CAR000188177  
 Contact: DONNA HYMES  
 Telephone: 6104308151  
 Mailing Name: Not reported  
 Mailing Address: 882 S MATLACK ST STE CROOM 538  
 Mailing City,St,Zip: WEST CHESTER, PA 19382  
 Gen County: Not reported  
 TSD EPA ID: CAD028409019  
 TSD County: Not reported  
 Waste Category: Aqueous solution with total organic residues 10 percent or more  
 Disposal Method: Fuel Blending Prior To Energy Recovery At Another Site  
 Tons: 1.251  
 Facility County: San Diego

Year: 2008  
 Gepaid: CAR000188177  
 Contact: DONNA HYMES  
 Telephone: 6104308151  
 Mailing Name: Not reported  
 Mailing Address: 882 S MATLACK ST STE CROOM 538  
 Mailing City,St,Zip: WEST CHESTER, PA 19382  
 Gen County: Not reported  
 TSD EPA ID: UTD981552177  
 TSD County: Not reported  
 Waste Category: Unspecified oil-containing waste  
 Disposal Method: Incineration--Thermal Destruction Other Than Use As A Fuel  
 Tons: 1.251  
 Facility County: San Diego

Year: 2007  
 Gepaid: CAR000188177  
 Contact: DALE VIATOR  
 Telephone: 2816548470  
 Mailing Name: Not reported  
 Mailing Address: 16945 NORTHCHASE DR RM 538  
 Mailing City,St,Zip: HOUSTON, TX 770600000  
 Gen County: Not reported

MAP FINDINGS  
FOCUS MAP 14

Map ID Site Database(s) EPA ID Number

**EXXONMOBIL OIL CORPORATION 11323 (Continued)**

**S113178532**

TSD EPA ID: CAD028409019  
TSD County: Not reported  
Waste Category: Tank bottom waste  
Disposal Method: Discharge To Sewer/Potw Or Npdes(With Prior Storage--With Or Without Treatment)  
Tons: 11.46  
Facility County: San Diego

Year: 2007  
Gepaid: CAR000188177  
Contact: DALE VIATOR  
Telephone: 2816548470  
Mailing Name: Not reported  
Mailing Address: 16945 NORTHCHASE DR RM 538  
Mailing City,St,Zip: HOUSTON, TX 770600000  
Gen County: Not reported  
TSD EPA ID: TXD077603371  
TSD County: Not reported  
Waste Category: Hydrocarbon solvents (benzene, hexane, Stoddard, Etc.)  
Disposal Method: Fuel Blending Prior To Energy Recovery At Another Site  
Tons: 0.01  
Facility County: San Diego

90

**MOBIL  
501FELICITA AV W  
ESCONDIDO, CA 92025**

**EMI S116288896  
N/A**

EMI:

Year: 2011  
County Code: 37  
Air Basin: SD  
Facility ID: 4175  
Air District Name: SD  
SIC Code: 5541  
Air District Name: SAN DIEGO COUNTY APCD  
Community Health Air Pollution Info System: Not reported  
Consolidated Emission Reporting Rule: Not reported  
Total Organic Hydrocarbon Gases Tons/Yr: 1.56  
Reactive Organic Gases Tons/Yr: 1.56  
Carbon Monoxide Emissions Tons/Yr: 0  
NOX - Oxides of Nitrogen Tons/Yr: 0  
SOX - Oxides of Sulphur Tons/Yr: 0  
Particulate Matter Tons/Yr: 0  
Part. Matter 10 Micrometers & Smllr Tons/Yr: 0

Year: 2012  
County Code: 37  
Air Basin: SD  
Facility ID: 4175  
Air District Name: SD  
SIC Code: 5541  
Air District Name: SAN DIEGO COUNTY APCD  
Community Health Air Pollution Info System: Not reported  
Consolidated Emission Reporting Rule: Not reported  
Total Organic Hydrocarbon Gases Tons/Yr: 1.56  
Reactive Organic Gases Tons/Yr: 1.56  
Carbon Monoxide Emissions Tons/Yr: 0  
NOX - Oxides of Nitrogen Tons/Yr: 0

MAP FINDINGS  
FOCUS MAP 14

Map ID	Site	Database(s)	EPA ID Number
	<b>MOBIL (Continued)</b>		<b>S116288896</b>
	SOX - Oxides of Sulphur Tons/Yr: 0		
	Particulate Matter Tons/Yr: 0		
	Part. Matter 10 Micrometers & Smllr Tons/Yr: 0		
<b>90</b>	<b>FELICITA SERVICE CENTER 501 W FELICITA AV ESCONDIDO, CA</b>	<b>RGA LUST</b>	<b>S114619595 N/A</b>
	RGA LUST: 2012 FELICITA SERVICE CENTER 501 W FELICITA AV 2011 FELICITA SERVICE CENTER 501 W FELICITA AV 2010 FELICITA SERVICE CENTER 501 W FELICITA AV 2009 FELICITA SERVICE CENTER 501 W FELICITA AV 2008 FELICITA SERVICE CENTER 501 W FELICITA AV 2007 FELICITA SERVICE CENTER 501 W FELICITA AV 2007 FELICITA SERVICE CENTER 501 W FELICITA AV 2006 FELICITA SERVICE CENTER 501 W FELICITA AV 2005 FELICITA SERVICE CENTER 501 W FELICITA AV		
<b>90</b>	<b>MOBIL OIL CORPORATION 18-GRN 501 W FELICITA AVE ESCONDIDO, CA 92025</b>	<b>HAZNET</b>	<b>S113043239 N/A</b>
	HAZNET: Year: 2006 Gepaid: CAL000055737 Contact: DALE VIATOR, ENVT'L ADVISOR Telephone: 2816548470 Mailing Name: Not reported Mailing Address: 16945 NORTHCHASE DRIVE ROOM 538 Mailing City,St,Zip: HOUSTON, TX 770600000 Gen County: Not reported TSD EPA ID: TXD077603371 TSD County: Not reported Waste Category: Hydrocarbon solvents (benzene, hexane, Stoddard, Etc.) Disposal Method: Fuel Blending Prior To Energy Recovery At Another Site Tons: 0.1 Facility County: San Diego  Year: 2006 Gepaid: CAL000055737 Contact: DALE VIATOR, ENVT'L ADVISOR Telephone: 2816548470 Mailing Name: Not reported Mailing Address: 16945 NORTHCHASE DRIVE ROOM 538 Mailing City,St,Zip: HOUSTON, TX 770600000 Gen County: Not reported TSD EPA ID: TXD077603371 TSD County: Not reported Waste Category: Hydrocarbon solvents (benzene, hexane, Stoddard, Etc.) Disposal Method: Fuel Blending Prior To Energy Recovery At Another Site Tons: 0.1 Facility County: San Diego  Year: 2004 Gepaid: CAL000055737		

MAP FINDINGS  
FOCUS MAP 14

Map ID	Site	Database(s)	EPA ID Number
--------	------	-------------	---------------

**MOBIL OIL CORPORATION 18-GRN (Continued)**

**S113043239**

Contact: DALE VIATOR, ENVT'L ADVISOR  
 Telephone: 2816548470  
 Mailing Name: Not reported  
 Mailing Address: 16825 NORTHCHASE DRIVE RM 911  
 Mailing City,St,Zip: HOUSTON, TX 770600000  
 Gen County: Not reported  
 TSD EPA ID: CAT080014079  
 TSD County: Not reported  
 Waste Category: Other organic solids  
 Disposal Method: Transfer Station  
 Tons: 0.01  
 Facility County: San Diego

Year: 2004  
 Gepaid: CAL000055737  
 Contact: DALE VIATOR, ENVT'L ADVISOR  
 Telephone: 2816548470  
 Mailing Name: Not reported  
 Mailing Address: 16825 NORTHCHASE DRIVE RM 911  
 Mailing City,St,Zip: HOUSTON, TX 770600000  
 Gen County: Not reported  
 TSD EPA ID: CAT080014079  
 TSD County: Not reported  
 Waste Category: Other organic solids  
 Disposal Method: Transfer Station  
 Tons: 0.01  
 Facility County: San Diego

Year: 2004  
 Gepaid: CAL000055737  
 Contact: DALE VIATOR, ENVT'L ADVISOR  
 Telephone: 2816548470  
 Mailing Name: Not reported  
 Mailing Address: 16825 NORTHCHASE DRIVE RM 911  
 Mailing City,St,Zip: HOUSTON, TX 770600000  
 Gen County: Not reported  
 TSD EPA ID: CAD028409019  
 TSD County: Not reported  
 Waste Category: Unspecified oil-containing waste  
 Disposal Method: Treatment, Tank  
 Tons: 0.09  
 Facility County: San Diego

[Click this hyperlink](#) while viewing on your computer to access 57 additional CA\_HAZNET: record(s) in the EDR Site Report.

90

**MOBIL  
501 W FELICITA AV  
ESCONDIDO, CA**

**RGA LUST S114655657  
N/A**

RGA LUST: 2003 MOBIL 501 W FELICITA AV

MAP FINDINGS  
FOCUS MAP 14

Map ID	Site	Database(s)	EPA ID Number																																																																										
90	<b>MOBIL 18-GRN</b> <b>501 W FELICITA AV</b> <b>ESCONDIDO, CA</b>  RGA LUST: <table border="0" style="margin-left: 20px;"> <tr> <td>2012</td> <td>MOBIL 18-GRN</td> <td>501 W FELICITA AV</td> </tr> <tr> <td>2011</td> <td>MOBIL 18-GRN</td> <td>501 W FELICITA AV</td> </tr> <tr> <td>2010</td> <td>MOBIL 18-GRN</td> <td>501 W FELICITA AV</td> </tr> </table>	2012	MOBIL 18-GRN	501 W FELICITA AV	2011	MOBIL 18-GRN	501 W FELICITA AV	2010	MOBIL 18-GRN	501 W FELICITA AV	RGA LUST	S114653786 N/A																																																																	
2012	MOBIL 18-GRN	501 W FELICITA AV																																																																											
2011	MOBIL 18-GRN	501 W FELICITA AV																																																																											
2010	MOBIL 18-GRN	501 W FELICITA AV																																																																											
90	<b>MOBIL OIL SERVICE STATION</b> <b>501 FELICITA AVE W</b> <b>ESCONDIDO, CA 92025</b>  LUST REG 9: <table border="0" style="margin-left: 20px;"> <tr><td>Region:</td><td>9</td></tr> <tr><td>Status:</td><td>Pollution Characterization</td></tr> <tr><td>Case Number:</td><td>9UT1033</td></tr> <tr><td>Local Case:</td><td>H12653</td></tr> <tr><td>Substance:</td><td>Waste Oil</td></tr> <tr><td>Qty Leaked:</td><td>Not reported</td></tr> <tr><td>Abate Method:</td><td>Not reported</td></tr> <tr><td>Local Agency:</td><td>San Diego</td></tr> <tr><td>How Found:</td><td>Tank Closure</td></tr> <tr><td>How Stopped:</td><td>Close Tank</td></tr> <tr><td>Source:</td><td>Unknown</td></tr> <tr><td>Cause:</td><td>Unknown</td></tr> <tr><td>Lead Agency:</td><td>Local Agency</td></tr> <tr><td>Case Type:</td><td>Aquifer affected</td></tr> <tr><td>Date Found:</td><td>06/15/1988</td></tr> <tr><td>Date Stopped:</td><td>06/15/1988</td></tr> <tr><td>Confirm Date:</td><td>/ /</td></tr> <tr><td>Submit Workplan:</td><td>Not reported</td></tr> <tr><td>Prelim Assess:</td><td>08/12/1988</td></tr> <tr><td>Desc Pollution:</td><td>1/1/90</td></tr> <tr><td>Remed Plan:</td><td>/ /</td></tr> <tr><td>Remed Action:</td><td>Not reported</td></tr> <tr><td>Began Monitor:</td><td>Not reported</td></tr> <tr><td>Release Date:</td><td>08/12/1988</td></tr> <tr><td>Enforce Date:</td><td>Not reported</td></tr> <tr><td>Closed Date:</td><td>Not reported</td></tr> <tr><td>Enforce Type:</td><td>Not reported</td></tr> <tr><td>Pilot Program:</td><td>LOP</td></tr> <tr><td>Basin Number:</td><td>905.23</td></tr> <tr><td>GW Depth:</td><td>19</td></tr> <tr><td>Beneficial Use:</td><td>Municipal groundwater use</td></tr> <tr><td>NPDES Number:</td><td>Not reported</td></tr> <tr><td>Priority:</td><td>Not reported</td></tr> <tr><td>File Dispn:</td><td>Not reported</td></tr> <tr><td>Interim Remedial Actions:</td><td>Yes</td></tr> <tr><td>Cleanup and Abatement order Number:</td><td>Not reported</td></tr> <tr><td>Waste Discharge Requirement Number:</td><td>Not reported</td></tr> </table>	Region:	9	Status:	Pollution Characterization	Case Number:	9UT1033	Local Case:	H12653	Substance:	Waste Oil	Qty Leaked:	Not reported	Abate Method:	Not reported	Local Agency:	San Diego	How Found:	Tank Closure	How Stopped:	Close Tank	Source:	Unknown	Cause:	Unknown	Lead Agency:	Local Agency	Case Type:	Aquifer affected	Date Found:	06/15/1988	Date Stopped:	06/15/1988	Confirm Date:	/ /	Submit Workplan:	Not reported	Prelim Assess:	08/12/1988	Desc Pollution:	1/1/90	Remed Plan:	/ /	Remed Action:	Not reported	Began Monitor:	Not reported	Release Date:	08/12/1988	Enforce Date:	Not reported	Closed Date:	Not reported	Enforce Type:	Not reported	Pilot Program:	LOP	Basin Number:	905.23	GW Depth:	19	Beneficial Use:	Municipal groundwater use	NPDES Number:	Not reported	Priority:	Not reported	File Dispn:	Not reported	Interim Remedial Actions:	Yes	Cleanup and Abatement order Number:	Not reported	Waste Discharge Requirement Number:	Not reported	LUST	S104406409 N/A
Region:	9																																																																												
Status:	Pollution Characterization																																																																												
Case Number:	9UT1033																																																																												
Local Case:	H12653																																																																												
Substance:	Waste Oil																																																																												
Qty Leaked:	Not reported																																																																												
Abate Method:	Not reported																																																																												
Local Agency:	San Diego																																																																												
How Found:	Tank Closure																																																																												
How Stopped:	Close Tank																																																																												
Source:	Unknown																																																																												
Cause:	Unknown																																																																												
Lead Agency:	Local Agency																																																																												
Case Type:	Aquifer affected																																																																												
Date Found:	06/15/1988																																																																												
Date Stopped:	06/15/1988																																																																												
Confirm Date:	/ /																																																																												
Submit Workplan:	Not reported																																																																												
Prelim Assess:	08/12/1988																																																																												
Desc Pollution:	1/1/90																																																																												
Remed Plan:	/ /																																																																												
Remed Action:	Not reported																																																																												
Began Monitor:	Not reported																																																																												
Release Date:	08/12/1988																																																																												
Enforce Date:	Not reported																																																																												
Closed Date:	Not reported																																																																												
Enforce Type:	Not reported																																																																												
Pilot Program:	LOP																																																																												
Basin Number:	905.23																																																																												
GW Depth:	19																																																																												
Beneficial Use:	Municipal groundwater use																																																																												
NPDES Number:	Not reported																																																																												
Priority:	Not reported																																																																												
File Dispn:	Not reported																																																																												
Interim Remedial Actions:	Yes																																																																												
Cleanup and Abatement order Number:	Not reported																																																																												
Waste Discharge Requirement Number:	Not reported																																																																												

MAP FINDINGS  
FOCUS MAP 14

Map ID	Site	Database(s)	EPA ID Number
--------	------	-------------	---------------

90 FELICITA SERVICE CENTER  
501 W FELICITA AVE  
ESCONDIDO, CA 92025

UST U003789369  
SWEEPS UST N/A

UST:

Facility ID: H12653  
Latitude: 33.104226  
Longitude: -117.074507  
Permitting Agency: SAN DIEGO COUNTY

SWEEPS UST:

Status: Not reported  
Comp Number: 12653  
Number: Not reported  
Board Of Equalization: 44-000400  
Referral Date: Not reported  
Action Date: Not reported  
Created Date: Not reported  
Owner Tank Id: Not reported  
SWRCB Tank Id: 37-000-012653-000004  
Tank Status: Not reported  
Capacity: 550  
Active Date: Not reported  
Tank Use: PETROLEUM  
STG: WASTE  
Content: Not reported  
Number Of Tanks: 1

Status: Active  
Comp Number: 12653  
Number: 9  
Board Of Equalization: 44-000400  
Referral Date: Not reported  
Action Date: 06-26-92  
Created Date: 02-29-88  
Owner Tank Id: Not reported  
SWRCB Tank Id: 37-000-012653-000001  
Tank Status: A  
Capacity: 10000  
Active Date: Not reported  
Tank Use: M.V. FUEL  
STG: P  
Content: REG UNLEADED  
Number Of Tanks: 4

Status: Active  
Comp Number: 12653  
Number: 9  
Board Of Equalization: 44-000400  
Referral Date: Not reported  
Action Date: 06-26-92  
Created Date: 02-29-88  
Owner Tank Id: Not reported  
SWRCB Tank Id: 37-000-012653-000002  
Tank Status: A  
Capacity: 8000  
Active Date: Not reported  
Tank Use: M.V. FUEL  
STG: P



MAP FINDINGS  
FOCUS MAP 14

Map ID Site Database(s) EPA ID Number

**FELICITA SERVICE CENTER (Continued)**

**U003789369**

Content: REG UNLEADED  
Number Of Tanks: Not reported

Status: Active  
Comp Number: 12653  
Number: 9  
Board Of Equalization: 44-000400  
Referral Date: Not reported  
Action Date: 06-26-92  
Created Date: 02-29-88  
Owner Tank Id: Not reported  
SWRCB Tank Id: 37-000-012653-000003  
Tank Status: A  
Capacity: 6000  
Active Date: Not reported  
Tank Use: M.V. FUEL  
STG: P  
Content: LEADED  
Number Of Tanks: Not reported

Status: Active  
Comp Number: 12653  
Number: 9  
Board Of Equalization: 44-000400  
Referral Date: Not reported  
Action Date: 06-26-92  
Created Date: 02-29-88  
Owner Tank Id: Not reported  
SWRCB Tank Id: 37-000-012653-000005  
Tank Status: A  
Capacity: 550  
Active Date: Not reported  
Tank Use: PETROLEUM  
STG: W  
Content: Not reported  
Number Of Tanks: Not reported

**90 EXXONMOBIL OIL CORP 11323  
501 WEST FELICITA AVE  
ESCONDIDO, CA 92025**

**RCRA-LQG 1010562201  
CAR000188177**

RCRA-LQG:  
Date form received by agency: 02/29/2008  
Facility name: EXXONMOBIL OIL CORP 11323  
Facility address: 501 WEST FELICITA AVE  
ESCONDIDO, CA 92025  
EPA ID: CAR000188177  
Mailing address: JD2 ENVIRONMENTAL  
882 S. MATLACK ST., SUITE C  
WEST CHESTER, PA 19382  
Contact: DONNA HYMES  
Contact address: Not reported  
Not reported  
Contact country: Not reported  
Contact telephone: (610) 430-8151  
Contact email: DHYMES@JD2ENV.COM  
EPA Region: 09  
Classification: Large Quantity Generator

MAP FINDINGS  
FOCUS MAP 14

Map ID Site Database(s) EPA ID Number

**EXXONMOBIL OIL CORP 11323 (Continued)**

**1010562201**

Description: Handler: generates 1,000 kg or more of hazardous waste during any calendar month; or generates more than 1 kg of acutely hazardous waste during any calendar month; or generates more than 100 kg of any residue or contaminated soil, waste or other debris resulting from the cleanup of a spill, into or on any land or water, of acutely hazardous waste during any calendar month; or generates 1 kg or less of acutely hazardous waste during any calendar month, and accumulates more than 1 kg of acutely hazardous waste at any time; or generates 100 kg or less of any residue or contaminated soil, waste or other debris resulting from the cleanup of a spill, into or on any land or water, of acutely hazardous waste during any calendar month, and accumulates more than 100 kg of that material at any time

Owner/Operator Summary:

Owner/operator name: EXXONMOBIL OIL CORP  
 Owner/operator address: Not reported  
 Owner/operator country: US  
 Owner/operator telephone: Not reported  
 Legal status: Private  
 Owner/Operator Type: Operator  
 Owner/Op start date: 12/01/1999  
 Owner/Op end date: Not reported

Owner/operator name: EXXONMOBIL OIL CORP  
 Owner/operator address: 3225 GALLOWS RD  
 FAIRFAX, VA 22037  
 Owner/operator country: US  
 Owner/operator telephone: Not reported  
 Legal status: Private  
 Owner/Operator Type: Owner  
 Owner/Op start date: 05/14/1969  
 Owner/Op end date: Not reported

Owner/operator name: EXXONMOBIL OIL CORP  
 Owner/operator address: Not reported  
 Owner/operator country: Not reported  
 Owner/operator telephone: Not reported  
 Legal status: Private  
 Owner/Operator Type: Operator  
 Owner/Op start date: 12/01/1999  
 Owner/Op end date: Not reported

Owner/operator name: EXXONMOBIL OIL CORP  
 Owner/operator address: 3225 GALLOWS ROAD  
 FAIRFAX, CA 22037  
 Owner/operator country: US  
 Owner/operator telephone: Not reported  
 Legal status: Private  
 Owner/Operator Type: Owner  
 Owner/Op start date: 12/01/1999  
 Owner/Op end date: Not reported

Handler Activities Summary:

U.S. importer of hazardous waste: No

MAP FINDINGS  
FOCUS MAP 14

Map ID Site Database(s) EPA ID Number

**EXXONMOBIL OIL CORP 11323 (Continued)**

**1010562201**

Mixed waste (haz. and radioactive): No  
Recycler of hazardous waste: No  
Transporter of hazardous waste: No  
Treater, storer or disposer of HW: No  
Underground injection activity: No  
On-site burner exemption: No  
Furnace exemption: No  
Used oil fuel burner: No  
Used oil processor: No  
User oil refiner: No  
Used oil fuel marketer to burner: No  
Used oil Specification marketer: No  
Used oil transfer facility: No  
Used oil transporter: No

Historical Generators:

Date form received by agency: 10/23/2007  
Facility name: EXXONMOBIL OIL CORP 11323  
Site name: EXXONMOBIL OIL CORPORATION 11323  
Classification: Large Quantity Generator

Hazardous Waste Summary:

Waste code: D001  
Waste name: IGNITABLE HAZARDOUS WASTES ARE THOSE WASTES WHICH HAVE A FLASHPOINT OF LESS THAN 140 DEGREES FAHRENHEIT AS DETERMINED BY A PENSKEY-MARTENS CLOSED CUP FLASH POINT TESTER. ANOTHER METHOD OF DETERMINING THE FLASH POINT OF A WASTE IS TO REVIEW THE MATERIAL SAFETY DATA SHEET, WHICH CAN BE OBTAINED FROM THE MANUFACTURER OR DISTRIBUTOR OF THE MATERIAL. LACQUER THINNER IS AN EXAMPLE OF A COMMONLY USED SOLVENT WHICH WOULD BE CONSIDERED AS IGNITABLE HAZARDOUS WASTE.

Waste code: D002  
Waste name: A WASTE WHICH HAS A PH OF LESS THAN 2 OR GREATER THAN 12.5 IS CONSIDERED TO BE A CORROSIVE HAZARDOUS WASTE. SODIUM HYDROXIDE, A CAUSTIC SOLUTION WITH A HIGH PH, IS OFTEN USED BY INDUSTRIES TO CLEAN OR DEGREASE PARTS. HYDROCHLORIC ACID, A SOLUTION WITH A LOW PH, IS USED BY MANY INDUSTRIES TO CLEAN METAL PARTS PRIOR TO PAINTING. WHEN THESE CAUSTIC OR ACID SOLUTIONS BECOME CONTAMINATED AND MUST BE DISPOSED, THE WASTE WOULD BE A CORROSIVE HAZARDOUS WASTE.

Waste code: D008  
Waste name: LEAD

Waste code: D018  
Waste name: BENZENE

Waste code: D001  
Waste name: IGNITABLE HAZARDOUS WASTES ARE THOSE WASTES WHICH HAVE A FLASHPOINT OF LESS THAN 140 DEGREES FAHRENHEIT AS DETERMINED BY A PENSKEY-MARTENS CLOSED CUP FLASH POINT TESTER. ANOTHER METHOD OF DETERMINING THE FLASH POINT OF A WASTE IS TO REVIEW THE MATERIAL SAFETY DATA SHEET, WHICH CAN BE OBTAINED FROM THE MANUFACTURER OR DISTRIBUTOR OF THE MATERIAL. LACQUER THINNER IS AN EXAMPLE OF A COMMONLY USED SOLVENT WHICH WOULD BE CONSIDERED AS IGNITABLE HAZARDOUS WASTE.

Waste code: D018

MAP FINDINGS  
FOCUS MAP 14

Map ID	Site	Database(s)	EPA ID Number
	<b>EXXONMOBIL OIL CORP 11323 (Continued)</b>		<b>1010562201</b>
	Waste name: BENZENE		
	Violation Status: No violations found		
<b>90</b>	<b>EXXON MOBIL OIL CORP 501 W FELICITA AV ESCONDIDO, CA 92025</b>	<b>San Diego Co. HMMD</b>	<b>S105112867 N/A</b>
	SAN DIEGO CO. HMMD:		
	Facility Id: 112653		
	Business Type: 6HK28		
	EPA Id Number: CAL000055737		
	APN: 236-254-02-00		
	Last HMMD Inspection: 09/21/2006		
	Permit Status: INAC		
	Permit Expiration: 03/31/2008		
	Facility Owner: GILBARCO, INC		
	Facility Address: 7300 W FRIENDLY AVE		
	Facility City: GREENSBORO		
	Facility State: NC		
	Facility Zip: 27420-2087		
	UST Owner: EXXONMOBIL OIL CORPORATION		
	Handle Regulated Hazmat: Y		
	Own Or Operate UST: Y		
	Subject To APSA: Not reported		
	Generate Haz Waste: Y		
	Treat Haz Waste: Not reported		
	Generate Medical Waste: Not reported		
	UST:		
	UST Name: UNDERGROUND TANK 112653 T001		
	Last Update: 2012-11-02 14:17:38		
	Permit Number: 112653		
	Tank Type: SINGLE WALL		
	Additional Id: NT2255 UNLEADED FUEL		
	Capacity Gallons: 10000		
	UST Contents: REGULAR UNLEADED		
	Other Content Info: REGULAR UNLEADED		
	Reg Status: REMOVED		
	Remove Close Date: 2001-06-06 00:00:00		
	Year Installed: 1983-01-01 00:00:00		
	Pipe Type: DOUBLE WALL		
	Delivery System: PRESSURE		
	Monitor Code: 13		
	UST Monitor Method: SW TANK W/ CERT ATG SW PRESSURE PIPE W/ SHUTOFF LLD + CERT ATG: IN-TANK TEST MONTHLY, PIPE TEST ANN 0.1 G/HR OR MO 0.2 G/HR		
	UST Name: UNDERGROUND TANK 112653 T002		
	Last Update: 2012-11-02 14:17:38		
	Permit Number: 112653		
	Tank Type: SINGLE WALL		
	Additional Id: NT2255 UNLEADED FUEL		
	Capacity Gallons: 8000		
	UST Contents: PREMIUM UNLEADED		
	Other Content Info: PREMIUM UNLEADED		
	Reg Status: REMOVED		
	Remove Close Date: 2001-06-06 00:00:00		
	Year Installed: 1983-01-01 00:00:00		
	Pipe Type: DOUBLE WALL		

MAP FINDINGS  
FOCUS MAP 14

Map ID Site Database(s) EPA ID Number

**EXXON MOBIL OIL CORP (Continued)**

**S105112867**

Delivery System: PRESSURE  
Monitor Code: 13  
UST Monitor Method: SW TANK W/ CERT ATG SW PRESSURE PIPE W/ SHUTOFF LLD + CERT ATG:  
IN-TANK TEST MONTHLY, PIPE TEST ANN 0.1 G/HR OR MO 0.2 G/HR

UST Name: UNDERGROUND TANK 112653 T003  
Last Update: 2012-11-02 14:17:38  
Permit Number: 112653  
Tank Type: SINGLE WALL  
Additional Id: NT2255 UNLEADED FUEL  
Capacity Gallons: 6000  
UST Contents: MIDGRADE UNLEADED  
Other Content Info: MIDGRADE UNLEADED  
Reg Status: REMOVED  
Remove Close Date: 2001-06-06 00:00:00  
Year Installed: 1983-01-01 00:00:00  
Pipe Type: DOUBLE WALL  
Delivery System: PRESSURE  
Monitor Code: 13  
UST Monitor Method: SW TANK W/ CERT ATG SW PRESSURE PIPE W/ SHUTOFF LLD + CERT ATG:  
IN-TANK TEST MONTHLY, PIPE TEST ANN 0.1 G/HR OR MO 0.2 G/HR

UST Name: UNDERGROUND TANK 112653 T004  
Last Update: 2012-11-02 14:17:38  
Permit Number: 112653  
Tank Type: SINGLE WALL  
Additional Id: 4  
Capacity Gallons: 550  
UST Contents: Not reported  
Other Content Info: WASTE OIL  
Reg Status: REMOVED  
Remove Close Date: 1988-03-17 00:00:00  
Year Installed: Not reported  
Pipe Type: Not reported  
Delivery System: Not reported  
Monitor Code: 07  
UST Monitor Method: SW TANK SW PRESSURE PIPE W/RESTRICTIVE LLD W/DAILY RECONCILIATION OR  
WEEKLY GAUGING: TANK AND PIPE TEST ANNUALLY

UST Name: UNDERGROUND TANK 112653 T005  
Last Update: 2012-11-02 14:17:38  
Permit Number: 112653  
Tank Type: DOUBLE WALL  
Additional Id: RT0936 WASTE OIL/AT5334  
Capacity Gallons: 550  
UST Contents: Not reported  
Other Content Info: WASTE OIL  
Reg Status: REMOVED  
Remove Close Date: 2007-12-19 00:00:00  
Year Installed: 1988-01-01 00:00:00  
Pipe Type: Not reported  
Delivery System: GRAVITY  
Monitor Code: 21  
UST Monitor Method: DW TANK DW SUCTION AND/ OR GRAVITY PIPING WITH INTERSTITIAL  
MONITORS: INTERSTITIAL.

UST Name: UNDERGROUND TANK 112653 T006

MAP FINDINGS  
FOCUS MAP 14

Map ID      Site      Database(s)      EPA ID Number

**EXXON MOBIL OIL CORP (Continued)**

**S105112867**

Last Update: 2012-11-02 14:17:38  
 Permit Number: 112653  
 Tank Type: DOUBLE WALL  
 Additional Id: NT2255/AT5334  
 Capacity Gallons: 20000  
 UST Contents: REGULAR UNLEADED  
 Other Content Info: REGULAR UNLEADED  
 Reg Status: REMOVED  
 Remove Close Date: 2007-12-19 00:00:00  
 Year Installed: 2001-01-01 00:00:00  
 Pipe Type: DOUBLE WALL  
 Delivery System: PRESSURE  
 Monitor Code: 30A  
 UST Monitor Method: DW TANK, DW PRESSURIZED PIPE W/ WET TANK ANNULAR; POSITIVE SHUT-OFF & FAILSAFE, 3.0LLD; UDC W/ POSITIVE SHUT-OFF

UST Name: UNDERGROUND TANK 112653 T007  
 Last Update: 2012-11-02 14:17:38  
 Permit Number: 112653  
 Tank Type: DOUBLE WALL  
 Additional Id: NT2255, RT3645/AT5334  
 Capacity Gallons: 12000  
 UST Contents: PREMIUM UNLEADED  
 Other Content Info: PREMIUM UNLEADED  
 Reg Status: REMOVED  
 Remove Close Date: 2007-12-19 00:00:00  
 Year Installed: Not reported  
 Pipe Type: DOUBLE WALL  
 Delivery System: PRESSURE  
 Monitor Code: 30A  
 UST Monitor Method: DW TANK, DW PRESSURIZED PIPE W/ WET TANK ANNULAR; POSITIVE SHUT-OFF & FAILSAFE, 3.0LLD; UDC W/ POSITIVE SHUT-OFF

Violations Inactive Permits:

Facility Id: 112653  
 Update Date: 11/02/2012  
 Inspection Date: 09/21/2006  
 Violation Code: 6HV0135  
 Violation: MANIFESTS/RECEIPTS FOR 3 YEARS NOT ONSIT  
 Violation Citation: Hazardous waste manifests/receipts for 3 years are not maintained onsite to document proper disposal of hazardous waste. CCR 66262.40(a) & 25160.2(b)(3)  
 Activity: Inactive Permit

Facility Id: 112653  
 Update Date: 11/02/2012  
 Inspection Date: 09/23/2003  
 Violation Code: 6HV3112  
 Violation: 2NDRY CONT TEST NOT DONE (6/36 MOS.)  
 Violation Citation: Secondary containment testing not conducted at 6months/36 months. 25284.1; 2637(a)  
 Activity: Inactive Permit

Facility Id: 112653  
 Update Date: 11/02/2012  
 Inspection Date: 09/20/2005  
 Violation Code: 6HV0135

MAP FINDINGS  
FOCUS MAP 14

Map ID Site Database(s) EPA ID Number

**EXXON MOBIL OIL CORP (Continued)**

**S105112867**

Violation: MANIFESTS/RECEIPTS FOR 3 YEARS NOT ONSIT  
 Violation Citation: Hazardous waste manifests/receipts for 3 years are not maintained onsite to document proper disposal of hazardous waste. CCR 66262.40(a) & 25160.2(b)(3)  
 Activity: Inactive Permit

**90**

**DALE JACKSON  
501 W FELICITA AVE  
ESCONDIDO, CA 92025**

**HIST UST U001571404  
N/A**

HIST UST:

Region: STATE  
 Facility ID: 00000039453  
 Facility Type: Not reported  
 Other Type: Not reported  
 Total Tanks: 0004  
 Contact Name: Not reported  
 Telephone: 6197471254  
 Owner Name: MOBIL OIL CORPORATION  
 Owner Address: 612 S. FLOWER STREET  
 Owner City,St,Zip: LOS ANGELES, CA 90017

Tank Num: 001  
 Container Num: 1  
 Year Installed: Not reported  
 Tank Capacity: 00010000  
 Tank Used for: PRODUCT  
 Type of Fuel: UNLEADED  
 Tank Construction: Not reported  
 Leak Detection: Stock Inventor

Tank Num: 002  
 Container Num: 2  
 Year Installed: Not reported  
 Tank Capacity: 00008000  
 Tank Used for: PRODUCT  
 Type of Fuel: REGULAR  
 Tank Construction: Not reported  
 Leak Detection: Stock Inventor

Tank Num: 003  
 Container Num: 3  
 Year Installed: Not reported  
 Tank Capacity: 00006000  
 Tank Used for: PRODUCT  
 Type of Fuel: PREMIUM  
 Tank Construction: Not reported  
 Leak Detection: Stock Inventor

Tank Num: 004  
 Container Num: 4  
 Year Installed: Not reported  
 Tank Capacity: 00000280  
 Tank Used for: WASTE  
 Type of Fuel: WASTE OIL  
 Tank Construction: Not reported  
 Leak Detection: Stock Inventor

MAP FINDINGS  
FOCUS MAP 14

Map ID	Site	Database(s)	EPA ID Number
--------	------	-------------	---------------

90	<b>MOBILE OIL 501 FELICITA AVE ESCONDIDO, CA 92025</b>	<b>HIST CORTESE LUST</b>	<b>S104406437 N/A</b>
----	----------------------------------------------------------------	------------------------------	---------------------------

HIST CORTESE:

Region: CORTESE  
Facility County Code: 37  
Reg By: LTNKA  
Reg Id: 9UT1033

Region: CORTESE  
Facility County Code: 37  
Reg By: LTNKA  
Reg Id: 9UT1961

Region: CORTESE  
Facility County Code: 37  
Reg By: LTNKA  
Reg Id: 9UT3008

LUST REG 9:

Region: 9  
Status: Preliminary site assessment underway  
Case Number: 9UT1961  
Local Case: H12653-002  
Substance: Gasoline  
Qty Leaked: Not reported  
Abate Method: Not reported  
Local Agency: San Diego  
How Found: Other Means  
How Stopped: Other Means  
Source: Unknown  
Cause: Unknown  
Lead Agency: Local Agency  
Case Type: Aquifer affected  
Date Found: 04/12/1991  
Date Stopped: 04/12/1991  
Confirm Date: 04/29/1991  
Submit Workplan: 5/21/91  
Prelim Assess: 05/24/1991  
Desc Pollution: Not reported  
Remed Plan: / /  
Remed Action: Not reported  
Began Monitor: Not reported  
Release Date: 04/12/1991  
Enforce Date: Not reported  
Closed Date: Not reported  
Enforce Type: Not reported  
Pilot Program: LOP  
Basin Number: 904.62  
GW Depth: Not reported  
Beneficial Use: MUNBU  
NPDES Number: Not reported  
Priority: 2B  
File Dispn: Not reported  
Interim Remedial Actions: No  
Cleanup and Abatement order Number: Not reported  
Waste Discharge Requirement Number: Not reported



MAP FINDINGS  
FOCUS MAP 14

Map ID	Site	Database(s)	EPA ID Number
90	<b>MOBIL 501 FELICITA AV W ESCONDIDO, CA 95111</b>	EMI	1006823922 N/A
	EMI:		
	Year:	1999	
	County Code:	37	
	Air Basin:	SD	
	Facility ID:	4175	
	Air District Name:	SD	
	SIC Code:	5541	
	Air District Name:	SAN DIEGO COUNTY APCD	
	Community Health Air Pollution Info System:	Not reported	
	Consolidated Emission Reporting Rule:	Not reported	
	Total Organic Hydrocarbon Gases Tons/Yr:	2	
	Reactive Organic Gases Tons/Yr:	2	
	Carbon Monoxide Emissions Tons/Yr:	0	
	NOX - Oxides of Nitrogen Tons/Yr:	0	
	SOX - Oxides of Sulphur Tons/Yr:	0	
	Particulate Matter Tons/Yr:	0	
	Part. Matter 10 Micrometers & Smlr Tons/Yr:	0	
	Year:	2000	
	County Code:	37	
	Air Basin:	SD	
	Facility ID:	4175	
	Air District Name:	SD	
	SIC Code:	5541	
	Air District Name:	SAN DIEGO COUNTY APCD	
	Community Health Air Pollution Info System:	Not reported	
	Consolidated Emission Reporting Rule:	Not reported	
	Total Organic Hydrocarbon Gases Tons/Yr:	3	
	Reactive Organic Gases Tons/Yr:	3	
	Carbon Monoxide Emissions Tons/Yr:	0	
	NOX - Oxides of Nitrogen Tons/Yr:	0	
	SOX - Oxides of Sulphur Tons/Yr:	0	
	Particulate Matter Tons/Yr:	0	
	Part. Matter 10 Micrometers & Smlr Tons/Yr:	0	
	Year:	2001	
	County Code:	37	
	Air Basin:	SD	
	Facility ID:	4175	
	Air District Name:	SD	
	SIC Code:	5541	
	Air District Name:	SAN DIEGO COUNTY APCD	
	Community Health Air Pollution Info System:	Not reported	
	Consolidated Emission Reporting Rule:	Not reported	
	Total Organic Hydrocarbon Gases Tons/Yr:	3	
	Reactive Organic Gases Tons/Yr:	3	
	Carbon Monoxide Emissions Tons/Yr:	0	
	NOX - Oxides of Nitrogen Tons/Yr:	0	
	SOX - Oxides of Sulphur Tons/Yr:	0	
	Particulate Matter Tons/Yr:	0	
	Part. Matter 10 Micrometers & Smlr Tons/Yr:	0	
	Year:	2002	
	County Code:	37	
	Air Basin:	SD	

MAP FINDINGS  
FOCUS MAP 14

Map ID	Site	Database(s)	EPA ID Number
--------	------	-------------	---------------

**MOBIL (Continued)**

1006823922

Facility ID: 4175  
 Air District Name: SD  
 SIC Code: 5541  
 Air District Name: SAN DIEGO COUNTY APCD  
 Community Health Air Pollution Info System: Not reported  
 Consolidated Emission Reporting Rule: Not reported  
 Total Organic Hydrocarbon Gases Tons/Yr: 3  
 Reactive Organic Gases Tons/Yr: 3  
 Carbon Monoxide Emissions Tons/Yr: 0  
 NOX - Oxides of Nitrogen Tons/Yr: 0  
 SOX - Oxides of Sulphur Tons/Yr: 0  
 Particulate Matter Tons/Yr: 0  
 Part. Matter 10 Micrometers & Smlr Tons/Yr: 0

Year: 2003  
 County Code: 37  
 Air Basin: SD  
 Facility ID: 4175  
 Air District Name: SD  
 SIC Code: 5541  
 Air District Name: SAN DIEGO COUNTY APCD  
 Community Health Air Pollution Info System: Not reported  
 Consolidated Emission Reporting Rule: Not reported  
 Total Organic Hydrocarbon Gases Tons/Yr: 3  
 Reactive Organic Gases Tons/Yr: 3  
 Carbon Monoxide Emissions Tons/Yr: 0  
 NOX - Oxides of Nitrogen Tons/Yr: 0  
 SOX - Oxides of Sulphur Tons/Yr: 0  
 Particulate Matter Tons/Yr: 0  
 Part. Matter 10 Micrometers & Smlr Tons/Yr: 0

Year: 2004  
 County Code: 37  
 Air Basin: SD  
 Facility ID: 4175  
 Air District Name: SD  
 SIC Code: 5541  
 Air District Name: SAN DIEGO COUNTY APCD  
 Community Health Air Pollution Info System: Not reported  
 Consolidated Emission Reporting Rule: Not reported  
 Total Organic Hydrocarbon Gases Tons/Yr: 3.0552312  
 Reactive Organic Gases Tons/Yr: 3.0552312  
 Carbon Monoxide Emissions Tons/Yr: 0  
 NOX - Oxides of Nitrogen Tons/Yr: 0  
 SOX - Oxides of Sulphur Tons/Yr: 0  
 Particulate Matter Tons/Yr: 0  
 Part. Matter 10 Micrometers & Smlr Tons/Yr: 0

Year: 2005  
 County Code: 37  
 Air Basin: SD  
 Facility ID: 4175  
 Air District Name: SD  
 SIC Code: 5541  
 Air District Name: SAN DIEGO COUNTY APCD  
 Community Health Air Pollution Info System: Not reported  
 Consolidated Emission Reporting Rule: Not reported

MAP FINDINGS  
FOCUS MAP 14

Map ID Site Database(s) EPA ID Number

**MOBIL (Continued)**

**1006823922**

Total Organic Hydrocarbon Gases Tons/Yr:	3.0552312
Reactive Organic Gases Tons/Yr:	3.0552312
Carbon Monoxide Emissions Tons/Yr:	0
NOX - Oxides of Nitrogen Tons/Yr:	0
SOX - Oxides of Sulphur Tons/Yr:	0
Particulate Matter Tons/Yr:	0
Part. Matter 10 Micrometers & Smlr Tons/Yr:	0
Year:	2006
County Code:	37
Air Basin:	SD
Facility ID:	4175
Air District Name:	SD
SIC Code:	5541
Air District Name:	SAN DIEGO COUNTY APCD
Community Health Air Pollution Info System:	Not reported
Consolidated Emission Reporting Rule:	Not reported
Total Organic Hydrocarbon Gases Tons/Yr:	1.56
Reactive Organic Gases Tons/Yr:	1.56
Carbon Monoxide Emissions Tons/Yr:	0
NOX - Oxides of Nitrogen Tons/Yr:	0
SOX - Oxides of Sulphur Tons/Yr:	0
Particulate Matter Tons/Yr:	0
Part. Matter 10 Micrometers & Smlr Tons/Yr:	0
Year:	2007
County Code:	37
Air Basin:	SD
Facility ID:	4175
Air District Name:	SD
SIC Code:	5541
Air District Name:	SAN DIEGO COUNTY APCD
Community Health Air Pollution Info System:	Not reported
Consolidated Emission Reporting Rule:	Not reported
Total Organic Hydrocarbon Gases Tons/Yr:	1.56
Reactive Organic Gases Tons/Yr:	1.56
Carbon Monoxide Emissions Tons/Yr:	0
NOX - Oxides of Nitrogen Tons/Yr:	0
SOX - Oxides of Sulphur Tons/Yr:	0
Particulate Matter Tons/Yr:	0
Part. Matter 10 Micrometers & Smlr Tons/Yr:	0
Year:	2008
County Code:	37
Air Basin:	SD
Facility ID:	4175
Air District Name:	SD
SIC Code:	5541
Air District Name:	SAN DIEGO COUNTY APCD
Community Health Air Pollution Info System:	Not reported
Consolidated Emission Reporting Rule:	Not reported
Total Organic Hydrocarbon Gases Tons/Yr:	1.56
Reactive Organic Gases Tons/Yr:	1.56
Carbon Monoxide Emissions Tons/Yr:	0
NOX - Oxides of Nitrogen Tons/Yr:	0
SOX - Oxides of Sulphur Tons/Yr:	0
Particulate Matter Tons/Yr:	0

MAP FINDINGS  
FOCUS MAP 14

Map ID	Site	Database(s)	EPA ID Number
--------	------	-------------	---------------

**MOBIL (Continued)**

1006823922

Part. Matter 10 Micrometers & Smlr Tons/Yr:	0
Year:	2009
County Code:	37
Air Basin:	SD
Facility ID:	4175
Air District Name:	SD
SIC Code:	5541
Air District Name:	SAN DIEGO COUNTY APCD
Community Health Air Pollution Info System:	Not reported
Consolidated Emission Reporting Rule:	Not reported
Total Organic Hydrocarbon Gases Tons/Yr:	1.5600000000000001
Reactive Organic Gases Tons/Yr:	1.5600000000000001
Carbon Monoxide Emissions Tons/Yr:	0
NOX - Oxides of Nitrogen Tons/Yr:	0
SOX - Oxides of Sulphur Tons/Yr:	0
Particulate Matter Tons/Yr:	0
Part. Matter 10 Micrometers & Smlr Tons/Yr:	0
Year:	2010
County Code:	37
Air Basin:	SD
Facility ID:	4175
Air District Name:	SD
SIC Code:	5541
Air District Name:	SAN DIEGO COUNTY APCD
Community Health Air Pollution Info System:	Not reported
Consolidated Emission Reporting Rule:	Not reported
Total Organic Hydrocarbon Gases Tons/Yr:	1.5600000000000001
Reactive Organic Gases Tons/Yr:	1.5600000000000001
Carbon Monoxide Emissions Tons/Yr:	0
NOX - Oxides of Nitrogen Tons/Yr:	0
SOX - Oxides of Sulphur Tons/Yr:	0
Particulate Matter Tons/Yr:	0
Part. Matter 10 Micrometers & Smlr Tons/Yr:	0

90

**501 W. FELICITA AVE  
ESCONDIDO, CA**

CHMIRS S105674005  
N/A

CHMIRS:

OES Incident Number:	01-3395
OES notification:	06/12/2001
OES Date:	Not reported
OES Time:	Not reported
Incident Date:	Not reported
<b>Date Completed:</b>	<b>Not reported</b>
Property Use:	Not reported
Agency Id Number:	Not reported
Agency Incident Number:	Not reported
Time Notified:	Not reported
Time Completed:	Not reported
Surrounding Area:	Not reported
Estimated Temperature:	Not reported
Property Management:	Not reported
Special Studies 1:	Not reported
Special Studies 2:	Not reported
Special Studies 3:	Not reported

MAP FINDINGS  
FOCUS MAP 14

Map ID Site Database(s) EPA ID Number

(Continued)

S105674005

Special Studies 4:	Not reported
Special Studies 5:	Not reported
Special Studies 6:	Not reported
More Than Two Substances Involved?:	Not reported
Resp Agency Personel # Of Decontaminated:	Not reported
Responding Agency Personel # Of Injuries:	Not reported
Responding Agency Personel # Of Fatalities:	Not reported
Others Number Of Decontaminated:	Not reported
Others Number Of Injuries:	Not reported
Others Number Of Fatalities:	Not reported
Vehicle Make/year:	Not reported
Vehicle License Number:	Not reported
Vehicle State:	Not reported
Vehicle Id Number:	Not reported
CA/DOT/PUC/ICC Number:	Not reported
Company Name:	Not reported
Reporting Officer Name/ID:	Not reported
Report Date:	Not reported
Comments:	Not reported
Facility Telephone:	Not reported
Waterway Involved:	Not reported
Waterway:	Not reported
Spill Site:	Not reported
Cleanup By:	Responsible Party
Containment:	Not reported
What Happened:	Not reported
Type:	Not reported
Measure:	Not reported
Other:	Not reported
Date/Time:	Not reported
Year:	2001
Agency:	Veeder Root
Incident Date:	6/12/200112:00:00 AM
Admin Agency:	San Diego County Health Services Dept.
Amount:	Not reported
Contained:	Unknown
Site Type:	Service Station
E Date:	Not reported
Substance:	Gasoline
Quantity Released:	Not reported
BBLS:	0
Cups:	0
CUFT:	0
Gallons:	0
Grams:	0
Pounds:	0
Liters:	0
Ounces:	0
Pints:	0
Quarts:	0
Sheen:	0
Tons:	0
Unknown:	unk
Evacuations:	0
Number of Injuries:	0
Number of Fatalities:	0
Description:	Contamination discovered in soil samples taken during repiping project

MAP FINDINGS  
FOCUS MAP 14

Map ID	Site	Database(s)	EPA ID Number
--------	------	-------------	---------------

(Continued)

S105674005

Not reported

90

**FELICITA SERVICE CENTER  
501 FELICITA AVE W  
ESCONDIDO, CA 92025**

**LUST S100728747  
N/A**

LUST REG 9:

Region: 9  
 Status: Preliminary site assessment underway  
 Case Number: 9UT3008  
 Local Case: H12653-001  
 Substance: Waste Oil  
 Qty Leaked: 0  
 Abate Method: Not reported  
 Local Agency: San Diego  
 How Found: Other Means  
 How Stopped: Other Means  
 Source: Unknown  
 Cause: Unknown  
 Lead Agency: Local Agency  
 Case Type: Soil only  
 Date Found: 08/09/1988  
 Date Stopped: 08/09/1988  
 Confirm Date: 08/09/1988  
 Submit Workplan: Not reported  
 Prelim Assess: 08/09/1988  
 Desc Pollution: Not reported  
 Remed Plan: / /  
 Remed Action: Not reported  
 Began Monitor: Not reported  
 Release Date: 08/09/1988  
 Enforce Date: 8/9/88  
 Closed Date: Not reported  
 Enforce Type: SEL  
 Pilot Program: LOP  
 Basin Number: 904.62  
 GW Depth: Not reported  
 Beneficial Use: BUMUN  
 NPDES Number: Not reported  
 Priority: 2B  
 File Dispn: File discarded, case closed  
 Interim Remedial Actions: Yes  
 Cleanup and Abatement order Number: Not reported  
 Waste Discharge Requirement Number: Not reported

90

**EXXONMOBIL OIL CORPORATION 11323  
501 W FELICITA AVE  
ESCONDIDO, CA**

**FINDS 1010498631  
N/A**

FINDS:

Registry ID: 110032645074

Environmental Interest/Information System

The NEI (National Emissions Inventory) database contains information on stationary and mobile sources that emit criteria air pollutants and

MAP FINDINGS  
FOCUS MAP 14

Map ID	Site	Database(s)	EPA ID Number
--------	------	-------------	---------------

**EXXONMOBIL OIL CORPORATION 11323 (Continued)**

**1010498631**

their precursors, as well as hazardous air pollutants (HAPs).

RCRAInfo is a national information system that supports the Resource Conservation and Recovery Act (RCRA) program through the tracking of events and activities related to facilities that generate, transport, and treat, store, or dispose of hazardous waste. RCRAInfo allows RCRA program staff to track the notification, permit, compliance, and corrective action activities required under RCRA.

HAZARDOUS WASTE BIENNIAL REPORTER

CRITERIA AND HAZARDOUS AIR POLLUTANT INVENTORY

90

**EXXON MOBIL OIL CORP  
501 W FELICITA AVE  
ESCONDIDO, CA 92025**

**RCRA-LQG**

**1007200103  
CAL000055737**

RCRA-LQG:

Date form received by agency: 02/28/2002  
 Facility name: EXXON MOBIL OIL CORP  
 Facility address: 501 W FELICITA AVE  
 ESCONDIDO, CA 92025  
 EPA ID: CAL000055737  
 Mailing address: 12265 W BAYAUD AVE  
 LAKEWOOD, CO 80228  
 Contact: JOHN HOOVER  
 Contact address: Not reported  
 Not reported  
 Contact country: Not reported  
 Contact telephone: (800) 253-8054  
 Contact email: Not reported  
 EPA Region: 09  
 Classification: Large Quantity Generator  
 Description: Handler: generates 1,000 kg or more of hazardous waste during any calendar month; or generates more than 1 kg of acutely hazardous waste during any calendar month; or generates more than 100 kg of any residue or contaminated soil, waste or other debris resulting from the cleanup of a spill, into or on any land or water, of acutely hazardous waste during any calendar month; or generates 1 kg or less of acutely hazardous waste during any calendar month, and accumulates more than 1 kg of acutely hazardous waste at any time; or generates 100 kg or less of any residue or contaminated soil, waste or other debris resulting from the cleanup of a spill, into or on any land or water, of acutely hazardous waste during any calendar month, and accumulates more than 100 kg of that material at any time

Handler Activities Summary:

U.S. importer of hazardous waste: No  
 Mixed waste (haz. and radioactive): No  
 Recycler of hazardous waste: No  
 Transporter of hazardous waste: No  
 Treater, storer or disposer of HW: No  
 Underground injection activity: No  
 On-site burner exemption: No  
 Furnace exemption: No  
 Used oil fuel burner: No

MAP FINDINGS  
FOCUS MAP 14

Map ID	Site	Database(s)	EPA ID Number
--------	------	-------------	---------------

**EXXON MOBIL OIL CORP (Continued)**

1007200103

Used oil processor: No  
 User oil refiner: No  
 Used oil fuel marketer to burner: No  
 Used oil Specification marketer: No  
 Used oil transfer facility: No  
 Used oil transporter: No

Violation Status: No violations found

90

**BEN'S AUTO REPAIR  
501 W FELICITA AV  
ESCONDIDO, CA 92025**

San Diego Co. HMMD

S105112651  
N/A

SAN DIEGO CO. HMMD:

Facility Id: 102206  
 Business Type: 6HK26  
 EPA Id Number: CAL000236016  
 APN: 236-254-02-00  
 Last HMMD Inspection: 11/07/2006  
 Permit Status: INAC  
 Permit Expiration: 09/30/2007  
 Facility Owner: BANH VUONG  
 Facility Address: 501 W FELICITA AV  
 Facility City: ESCONDIDO  
 Facility State: CA  
 Facility Zip: 92025-  
 UST Owner: Not reported  
 Handle Regulated Hazmat: Y  
 Own Or Operate UST: Not reported  
 Subject To APSA: Not reported  
 Generate Haz Waste: Y  
 Treat Haz Waste: Not reported  
 Generate Medical Waste: Not reported

Violations Inactive Permits:

Facility Id: 102206  
 Update Date: 11/02/2012  
 Inspection Date: 06/08/2005  
 Violation Code: 6HV0210  
 Violation: DID NOT CLEAN SPILL TO FLOOR  
 Violation Citation: Failure to clean up hazardous waste off of floor surface. 66262.10b  
 Activity: Inactive Permit

90

**BRIGHT NOW DENTAL  
501 W FELICITA AV  
ESCONDIDO, CA 92025**

San Diego Co. HMMD  
SAN DIEGO CO. SAM

LUST S105693087  
N/A

LUST:

Region: STATE  
 Global Id: T0607300049  
 Latitude: 33.1029383693984  
 Longitude: -117.075864672661  
 Case Type: LUST Cleanup Site  
 Status: Completed - Case Closed  
 Status Date: 03/21/2013  
 Lead Agency: SAN DIEGO COUNTY LOP  
 Case Worker: EM



MAP FINDINGS  
FOCUS MAP 14

Map ID Site Database(s) EPA ID Number

**BRIGHT NOW DENTAL (Continued)**

**S105693087**

Local Agency: SAN DIEGO COUNTY LOP  
 RB Case Number: 9UT1961  
 LOC Case Number: H12653-002  
 File Location: Local Agency  
 Potential Media Affect: Aquifer used for drinking water supply  
 Potential Contaminants of Concern: Gasoline  
 Site History: In April 1991, new product piping and dispensers were installed at the site. Regulatory directed soil sampling indicated a release of petroleum hydrocarbons had occurred and an unauthorized release was assigned. Multiple borings and wells were installed at the site in order to assess soil and groundwater impacts. Seven quarterly overpurge events were conducted in an effort to mitigate high MTBE concentrations ultimately removing around 1,430 gallons of hydrocarbon-impacted groundwater. In addition, a 24-hour dual-phase extraction event was conducted where 47.4 pounds of hydrocarbons were removed. Based on recent data, it appears that the plume is assessed and attenuating. CAP submitted and Natural Attenuation approved.

[Click here to access the California GeoTracker records for this facility:](#)

Contact:

Global Id: T0607300049  
 Contact Type: Local Agency Caseworker  
 Contact Name: EWAN MOFFAT  
 Organization Name: SAN DIEGO COUNTY LOP  
 Address: P.O. Box 129261  
 City: San Diego  
 Email: ewan.moffat@sdcounty.ca.gov  
 Phone Number: Not reported

Status History:

Global Id: T0607300049  
 Status: Completed - Case Closed  
 Status Date: 03/21/2013

Global Id: T0607300049  
 Status: Open - Remediation  
 Status Date: 07/30/1991

Global Id: T0607300049  
 Status: Open - Case Begin Date  
 Status Date: 04/12/1991

Global Id: T0607300049  
 Status: Open - Site Assessment  
 Status Date: 04/19/2010

Regulatory Activities:

Global Id: T0607300049  
 Action Type: ENFORCEMENT  
 Date: 10/07/2009  
 Action: Technical Correspondence / Assistance / Other

Global Id: T0607300049  
 Action Type: RESPONSE  
 Date: 03/09/2012  
 Action: Other Report / Document

MAP FINDINGS  
FOCUS MAP 14

Map ID	Site	Database(s)	EPA ID Number
	<b>BRIGHT NOW DENTAL (Continued)</b>		<b>S105693087</b>
	Global Id: T0607300049 Action Type: RESPONSE Date: 12/28/2011 Action: Other Report / Document		
	Global Id: T0607300049 Action Type: RESPONSE Date: 12/12/2011 Action: CAP/RAP - Feasibility Study Report		
	Global Id: T0607300049 Action Type: RESPONSE Date: 10/04/2010 Action: Site Assessment Report - Regulator Responded		
	Global Id: T0607300049 Action Type: Other Date: 01/01/1950 Action: Leak Began		
	Global Id: T0607300049 Action Type: ENFORCEMENT Date: 07/07/2010 Action: Technical Correspondence / Assistance / Other		
	Global Id: T0607300049 Action Type: ENFORCEMENT Date: 09/09/2010 Action: Technical Correspondence / Assistance / Other		
	Global Id: T0607300049 Action Type: REMEDIATION Date: 01/01/1950 Action: In Situ Physical/Chemical Treatment (other than SVE)		
	Global Id: T0607300049 Action Type: ENFORCEMENT Date: 02/11/2009 Action: Technical Correspondence / Assistance / Other		
	Global Id: T0607300049 Action Type: REMEDIATION Date: 01/01/1950 Action: Excavation		
	Global Id: T0607300049 Action Type: REMEDIATION Date: 01/01/1950 Action: Excavation		
	Global Id: T0607300049 Action Type: REMEDIATION Date: 01/01/1950 Action: Excavation		
	Global Id: T0607300049 Action Type: Other		

MAP FINDINGS  
FOCUS MAP 14

Map ID	Site	Database(s)	EPA ID Number
--------	------	-------------	---------------

**BRIGHT NOW DENTAL (Continued)**

**S105693087**

Date:	01/01/1950
Action:	Leak Stopped
Global Id:	T0607300049
Action Type:	RESPONSE
Date:	04/23/2012
Action:	CAP/RAP - Feasibility Study Report - Regulator Responded
Global Id:	T0607300049
Action Type:	RESPONSE
Date:	07/30/2010
Action:	Monitoring Report - Semi-Annually
Global Id:	T0607300049
Action Type:	ENFORCEMENT
Date:	05/31/2012
Action:	Technical Correspondence / Assistance / Other
Global Id:	T0607300049
Action Type:	ENFORCEMENT
Date:	10/18/2012
Action:	Technical Correspondence / Assistance / Other
Global Id:	T0607300049
Action Type:	ENFORCEMENT
Date:	05/31/2012
Action:	Technical Correspondence / Assistance / Other
Global Id:	T0607300049
Action Type:	ENFORCEMENT
Date:	02/21/2013
Action:	Closure/No Further Action Letter
Global Id:	T0607300049
Action Type:	ENFORCEMENT
Date:	08/16/2012
Action:	Technical Correspondence / Assistance / Other
Global Id:	T0607300049
Action Type:	ENFORCEMENT
Date:	05/21/1991
Action:	Notice of Responsibility
Global Id:	T0607300049
Action Type:	RESPONSE
Date:	01/30/2011
Action:	Other Report / Document
Global Id:	T0607300049
Action Type:	RESPONSE
Date:	10/31/2010
Action:	Monitoring Report - Semi-Annually
Global Id:	T0607300049
Action Type:	RESPONSE
Date:	04/30/2011
Action:	Other Report / Document

MAP FINDINGS  
FOCUS MAP 14

Map ID	Site	Database(s)	EPA ID Number
	<b>BRIGHT NOW DENTAL (Continued)</b>		<b>S105693087</b>
	Global Id: T0607300049 Action Type: ENFORCEMENT Date: 07/09/2009 Action: Letter - Notice		
	Global Id: T0607300049 Action Type: ENFORCEMENT Date: 04/12/2012 Action: Technical Correspondence / Assistance / Other		
	Global Id: T0607300049 Action Type: ENFORCEMENT Date: 10/09/2012 Action: Technical Correspondence / Assistance / Other		
	Global Id: T0607300049 Action Type: Other Date: 01/01/1950 Action: Leak Discovery		
	Global Id: T0607300049 Action Type: RESPONSE Date: 07/30/2009 Action: Correspondence		
	Global Id: T0607300049 Action Type: ENFORCEMENT Date: 01/13/2010 Action: Letter - Notice		
	Global Id: T0607300049 Action Type: RESPONSE Date: 03/20/2009 Action: Soil and Water Investigation Workplan		
	Global Id: T0607300049 Action Type: RESPONSE Date: 04/30/2010 Action: Monitoring Report - Other		
	Global Id: T0607300049 Action Type: RESPONSE Date: 01/30/2010 Action: Monitoring Report - Semi-Annually		
	Global Id: T0607300049 Action Type: RESPONSE Date: 07/28/2011 Action: Monitoring Report - Quarterly		
	Global Id: T0607300049 Action Type: RESPONSE Date: 08/15/2011 Action: Monitoring Report - Quarterly		
	Global Id: T0607300049 Action Type: ENFORCEMENT		

MAP FINDINGS  
FOCUS MAP 14

Map ID	Site	Database(s)	EPA ID Number
--------	------	-------------	---------------

**BRIGHT NOW DENTAL (Continued)**

**S105693087**

Date: 04/05/2011  
Action: Technical Correspondence / Assistance / Other

Global Id: T0607300049  
Action Type: ENFORCEMENT  
Date: 08/20/2010  
Action: Technical Correspondence / Assistance / Other

Global Id: T0607300049  
Action Type: Other  
Date: 01/01/1950  
Action: Leak Reported

Region: STATE  
Global Id: T0607301775  
Latitude: 33.1032107  
Longitude: -117.0755532  
Case Type: LUST Cleanup Site  
Status: Completed - Case Closed  
Status Date: 01/19/2010  
Lead Agency: SAN DIEGO COUNTY LOP  
Case Worker: Not reported  
Local Agency: Not reported  
RB Case Number: 9UT3008  
LOC Case Number: H12653-001  
File Location: Local Agency  
Potential Media Affect: Aquifer used for drinking water supply  
Potential Contaminants of Concern: Waste Oil / Motor / Hydraulic / Lubricating  
Site History: This case is being administratively consolidate with case H12653-002.  
Please refer to H12653-002 for all case information.

[Click here to access the California GeoTracker records for this facility:](#)

Status History:

Global Id: T0607301775  
Status: Completed - Case Closed  
Status Date: 01/19/2010

Global Id: T0607301775  
Status: Open - Remediation  
Status Date: 04/13/1989

Global Id: T0607301775  
Status: Open - Case Begin Date  
Status Date: 08/09/1988

Regulatory Activities:

Global Id: T0607301775  
Action Type: ENFORCEMENT  
Date: 01/13/2010  
Action: Closure/No Further Action Letter

Global Id: T0607301775  
Action Type: ENFORCEMENT  
Date: 02/11/2009  
Action: Technical Correspondence / Assistance / Other

MAP FINDINGS  
FOCUS MAP 14

Map ID	Site	Database(s)	EPA ID Number
--------	------	-------------	---------------

**BRIGHT NOW DENTAL (Continued)**

**S105693087**

Global Id:	T0607301775
Action Type:	Other
Date:	01/01/1950
Action:	Leak Stopped
Global Id:	T0607301775
Action Type:	RESPONSE
Date:	07/30/2009
Action:	Correspondence
Global Id:	T0607301775
Action Type:	ENFORCEMENT
Date:	12/23/2008
Action:	Letter - Notice
Global Id:	T0607301775
Action Type:	ENFORCEMENT
Date:	08/09/1988
Action:	Notice of Responsibility
Global Id:	T0607301775
Action Type:	ENFORCEMENT
Date:	07/09/2009
Action:	Letter - Notice
Global Id:	T0607301775
Action Type:	Other
Date:	01/01/1950
Action:	Leak Began
Global Id:	T0607301775
Action Type:	ENFORCEMENT
Date:	07/09/2009
Action:	Letter - Notice
Global Id:	T0607301775
Action Type:	Other
Date:	01/01/1950
Action:	Leak Discovery
Global Id:	T0607301775
Action Type:	Other
Date:	01/01/1950
Action:	Leak Reported

**SAN DIEGO CO. HMMD:**

Facility Id:	212948
Business Type:	6HAB32
EPA Id Number:	Not reported
APN:	236-254-02-00
Last HMMD Inspection:	08/26/2011
Permit Status:	OPEN
Permit Expiration:	12/31/2012
Facility Owner:	SMILE BRANDS, INC
Facility Address:	501 W FELICITA AV #101
Facility City:	Escondido

MAP FINDINGS  
FOCUS MAP 14

Map ID	Site	Database(s)	EPA ID Number
--------	------	-------------	---------------

**BRIGHT NOW DENTAL (Continued)**

**S105693087**

Facility State: CA  
 Facility Zip: 92025  
 UST Owner: Not reported  
 Handle Regulated Hazmat: Not reported  
 Own Or Operate UST: Not reported  
 Subject To APSA: Not reported  
 Generate Haz Waste: Not reported  
 Treat Haz Waste: Not reported  
 Generate Medical Waste: Y

Inactive Permits:

Facility Id: 212948  
 Update Date: 11/02/2012  
 Case Number: Not reported  
 Name: WASTE 902 INFECTIOUS WASTE, SHARPS  
 Other Information: Not reported  
 Material Waste: Waste  
 Hazardous Categories 1: Not reported  
 Hazardous Categories 2: Not reported

Violations Active Permits:

Facility Id: 212948  
 Update Date: 11/02/2012  
 Inspection Date: 08/26/2011  
 Violation Code: 6HV4205  
 Violation: MED SOLID WASTE NOT SECURED TO DENY ACCE  
 Violation Citation: Medical Solid Waste not secured to deny access to unauthorized persons. 68.1211  
 Activity: ACTIVE

SAN DIEGO CO. SAM:

Case Number: H12653-001  
 Agency: DEH Site Assessment & Mitigation  
**Funding: LOP - State Fund**  
 Facility Type: Drinking Water Aquifer Impacted  
 Facility Status: Closed Case  
 Date: 1/14/2010  
 Date Began: 8/9/1988

Case Number: H12653-002  
 Agency: DEH Site Assessment & Mitigation  
**Funding: LOP - State Fund**  
 Facility Type: Drinking Water Aquifer Impacted  
 Facility Status: Remedial Investigation  
 Date: 5/9/2005  
 Date Began: 4/12/1991

MAP FINDINGS  
FOCUS MAP 14

Map ID	Site	Database(s)	EPA ID Number
90	<b>FORMER HOLLANDIA DIARY</b> <b>540 FELICITA AVE W</b> <b>ESCONDIDO, CA 92025</b>	<b>HIST CORTESE</b> <b>LUST</b>	<b>S104539573</b> <b>N/A</b>
	HIST CORTESE: Region: CORTESE Facility County Code: 37 Reg By: LTNKA Reg Id: 9UT1998		
	LUST REG 9: Region: 9 Status: Case Closed Case Number: 9UT1998 Local Case: H04569-001 Substance: Gasoline Qty Leaked: Not reported Abate Method: ETGT Local Agency: San Diego How Found: Other Means How Stopped: Other Means Source: Unknown Cause: Unknown Lead Agency: Local Agency Case Type: Aquifer affected Date Found: 06/13/1991 Date Stopped: 06/13/1991 Confirm Date: 06/13/1991 Submit Workplan: 6/21/91 Prelim Assess: / / Desc Pollution: Not reported Remed Plan: 01/31/1994 Remed Action: Not reported Began Monitor: Not reported Release Date: 06/13/1991 Enforce Date: Not reported Closed Date: 7/23/99 Enforce Type: Not reported Pilot Program: LOP Basin Number: 905.23 GW Depth: 13.19 Beneficial Use: MUNBU NPDES Number: Not reported Priority: 1C File Dispn: Not reported Interim Remedial Actions: No Cleanup and Abatement order Number: Not reported Waste Discharge Requirement Number: Not reported		
90	<b>HOLLANDIA DAIRY, INC</b> <b>540 W FELICITA AVE</b> <b>ESCONDIDO, CA 92025</b>	<b>LUST</b> <b>HIST UST</b>	<b>U001571447</b> <b>N/A</b>
	LUST: Region: STATE Global Id: T0607300771 Latitude: 33.1028407 Longitude: -117.0767793 Case Type: LUST Cleanup Site		



MAP FINDINGS  
FOCUS MAP 14

Map ID Site Database(s) EPA ID Number

---

**HOLLANDIA DAIRY, INC (Continued)**

**U001571447**

Status: Completed - Case Closed  
Status Date: 07/23/1999  
Lead Agency: SAN DIEGO COUNTY LOP  
Case Worker: LA  
Local Agency: SAN DIEGO COUNTY LOP  
RB Case Number: 9UT1998  
LOC Case Number: H04569-001  
File Location: Local Agency  
Potential Media Affect: Not reported  
Potential Contaminants of Concern: Not reported  
Site History: Not reported

[Click here to access the California GeoTracker records for this facility:](#)

Contact:

Global Id: T0607300771  
Contact Type: Local Agency Caseworker  
Contact Name: LAURIE APECECHEA  
Organization Name: SAN DIEGO COUNTY LOP  
Address: P.O. Box 129261  
City: San Diego  
Email: laurie.apecechea@sdcounty.ca.gov  
Phone Number: Not reported

Status History:

Global Id: T0607300771  
Status: Completed - Case Closed  
Status Date: 07/23/1999

Global Id: T0607300771  
Status: Open - Case Begin Date  
Status Date: 06/21/1991

Regulatory Activities:

Global Id: T0607300771  
Action Type: ENFORCEMENT  
Date: 06/21/1991  
Action: Notice of Responsibility

HIST UST:

Region: STATE  
Facility ID: 00000037788  
Facility Type: Other  
Other Type: DAIRY  
Total Tanks: 0003  
Contact Name: Not reported  
Telephone: 6197443222  
Owner Name: HOLLANDIA DAIRY, INC. C & C 39  
Owner Address: 622 E. MISSION ROAD  
Owner City,St,Zip: SAN MARCOS, CA 92069

Tank Num: 001  
Container Num: 1  
Year Installed: 1970  
Tank Capacity: 00010000

MAP FINDINGS  
FOCUS MAP 14

Map ID Site Database(s) EPA ID Number

**HOLLANDIA DAIRY, INC (Continued)**

**U001571447**

Tank Used for: PRODUCT  
Type of Fuel: REGULAR  
Tank Construction: Not reported  
Leak Detection: None

Tank Num: 002  
Container Num: 2  
Year Installed: 1970  
Tank Capacity: 00010000  
Tank Used for: PRODUCT  
Type of Fuel: PREMIUM  
Tank Construction: Not reported  
Leak Detection: None

Tank Num: 003  
Container Num: 3  
Year Installed: 1972  
Tank Capacity: 00010000  
Tank Used for: PRODUCT  
Type of Fuel: UNLEADED  
Tank Construction: Not reported  
Leak Detection: None

90

**HOLLANDIA DAIRY STORE  
540 W FELICITA RD  
ESCONDIDO, CA 92025**

**SWEEPS UST S105034731  
San Diego Co. HMMD N/A**

SWEEPS UST:

Status: Not reported  
Comp Number: 4569  
Number: Not reported  
Board Of Equalization: 44-022066  
Referral Date: Not reported  
Action Date: Not reported  
Created Date: Not reported  
Owner Tank Id: Not reported  
SWRCB Tank Id: 37-000-004569-000001  
Tank Status: Not reported  
Capacity: 10000  
Active Date: Not reported  
Tank Use: M.V. FUEL  
STG: PRODUCT  
Content: LEADED  
Number Of Tanks: 3

Status: Not reported  
Comp Number: 4569  
Number: Not reported  
Board Of Equalization: 44-022066  
Referral Date: Not reported  
Action Date: Not reported  
Created Date: Not reported  
Owner Tank Id: Not reported  
SWRCB Tank Id: 37-000-004569-000002  
Tank Status: Not reported  
Capacity: 10000  
Active Date: Not reported  
Tank Use: M.V. FUEL

MAP FINDINGS  
FOCUS MAP 14

Map ID Site Database(s) EPA ID Number

**HOLLANDIA DAIRY STORE (Continued)**

**S105034731**

STG: PRODUCT  
Content: LEADED  
Number Of Tanks: Not reported

Status: Not reported  
Comp Number: 4569  
Number: Not reported  
Board Of Equalization: 44-022066  
Referral Date: Not reported  
Action Date: Not reported  
Created Date: Not reported  
Owner Tank Id: Not reported  
SWRCB Tank Id: 37-000-004569-000003  
Tank Status: Not reported  
Capacity: 10000  
Active Date: Not reported  
Tank Use: M.V. FUEL  
STG: PRODUCT  
Content: REG UNLEADED  
Number Of Tanks: Not reported

**SAN DIEGO CO. HMMD:**

Facility Id: 104569  
Business Type: 6HK03  
EPA Id Number: Not reported  
APN: 236-221-11-00  
Last HMMD Inspection: 01/08/1992  
Permit Status: INAC  
Permit Expiration: 10/22/1993  
Facility Owner: CHRIS CLEMENS C&C 395  
Facility Address: 540 W FELICITA RD  
Facility City: ESCONDIDO  
Facility State: CA  
Facility Zip: 92025-5604  
UST Owner: HOLLANDIA DAIRY INC  
Handle Regulated Hazmat: Not reported  
Own Or Operate UST: Not reported  
Subject To APSA: Not reported  
Generate Haz Waste: Not reported  
Treat Haz Waste: Not reported  
Generate Medical Waste: Not reported

**UST:**

UST Name: UNDERGROUND TANK 104569 T001  
Last Update: 2012-11-02 14:17:38  
Permit Number: 104569  
Tank Type: SINGLE WALL  
Additional Id: AT2501  
Capacity Gallons: 10000  
UST Contents: LEADED  
Other Content Info: LEADED  
Reg Status: REMOVED  
Remove Close Date: 1986-11-08 00:00:00  
Year Installed: 1970-01-01 00:00:00  
Pipe Type: SINGLE WALL  
Delivery System: Not reported  
Monitor Code: 05

MAP FINDINGS  
FOCUS MAP 14

Map ID Site Database(s) EPA ID Number

**HOLLANDIA DAIRY STORE (Continued)**

**S105034731**

UST Monitor Method: SW TANK DW PIPE W/ POS SHUTOFF-ALARM ON LLD W/ SIRS:SIR ANALY  
MONTHLY, TANK TEST BIENNIALY, PIPE TEST ANN 0.1 G/HR OR MO 0.2 G/HR

UST Name: UNDERGROUND TANK 104569 T002

Last Update: 2012-11-02 14:17:38

Permit Number: 104569

Tank Type: SINGLE WALL

Additional Id: 2

Capacity Gallons: 10000

UST Contents: PREMIUM UNLEADED

Other Content Info: PREMIUM UNLEADED

Reg Status: REMOVED

Remove Close Date: 1992-01-16 00:00:00

Year Installed: 1970-01-01 00:00:00

Pipe Type: SINGLE WALL

Delivery System: Not reported

Monitor Code: 05

UST Monitor Method: SW TANK DW PIPE W/ POS SHUTOFF-ALARM ON LLD W/ SIRS:SIR ANALY  
MONTHLY, TANK TEST BIENNIALY, PIPE TEST ANN 0.1 G/HR OR MO 0.2 G/HR

UST Name: UNDERGROUND TANK 104569 T003

Last Update: 2012-11-02 14:17:38

Permit Number: 104569

Tank Type: SINGLE WALL

Additional Id: 3

Capacity Gallons: 10000

UST Contents: REGULAR UNLEADED

Other Content Info: REGULAR UNLEADED

Reg Status: REMOVED

Remove Close Date: 1992-01-16 00:00:00

Year Installed: 1972-01-01 00:00:00

Pipe Type: SINGLE WALL

Delivery System: Not reported

Monitor Code: 05

UST Monitor Method: SW TANK DW PIPE W/ POS SHUTOFF-ALARM ON LLD W/ SIRS:SIR ANALY  
MONTHLY, TANK TEST BIENNIALY, PIPE TEST ANN 0.1 G/HR OR MO 0.2 G/HR

90

**HOLLANDIA DAIRY STORE**  
**540 W FELICITA RD**  
**ESCONDIDO, CA 92025**

**SAN DIEGO CO. SAM S109118208**  
**N/A**

SAN DIEGO CO. SAM:

Case Number: H04569-001

Agency: DEH Site Assessment & Mitigation

**Funding: LOP - Federal Fund**

Facility Type: Drinking Water Aquifer Impacted

Facility Status: Closed Case

Date: 7/23/1999

Date Began: 6/13/1991

MAP FINDINGS  
FOCUS MAP 14

Map ID	Site	Database(s)	EPA ID Number
91	<b>BROWN S LAUNDERETTE</b> <b>737 E 15TH AVE</b> <b>SAN DIEGO, CA</b>  EDR Historical Cleaners: Name: BROWN S LAUNDERETTE Year: 1956 Type: LAUNDRIES-SELF SERVE	EDR US Hist Cleaners	1009130493 N/A
92	<b>1805 S CENTRE CITY PKWY</b> <b>ESCONDIDO, CA 92025</b>  EDR Historical Auto Stations: Name: GOODYEAR AUTO SERVICE CENTERS ESCONDIDO Year: 1999 Address: 1805 S CENTRE CITY PKWY  Name: GOODYEAR AUTO SERVICE CENTERS Year: 2000 Address: 1805 S CENTRE CITY PKWY  Name: GOODYEAR AUTO SERVICE CENTERS Year: 2011 Address: 1805 S CENTRE CITY PKWY	EDR US Hist Auto Stat	1015279175 N/A
92	<b>EXPRESS TIRE</b> <b>1805 SOUTH CENTRE CITY PARKWAY</b> <b>ESCONDIDO, CA</b>  FINDS:  Registry ID: 110038216668  Environmental Interest/Information System UORS (California - Used Oil Recycling System). California Integrated Waste Management Board (CIWMB) helps communities establish and promote convenient collection opportunities for used oil and used oil filters.	FINDS	1011974728 N/A
92	<b>EXPRESS TIRE</b> <b>1805 CENTRE CITY PKY</b> <b>ESCONDIDO, CA 92025</b>  SAN DIEGO CO. HMMD: Facility Id: 138572 Business Type: 6HK26 EPA Id Number: CAL000290122 APN: 236-254-03-00 Last HMMD Inspection: 06/29/2010 Permit Status: OPEN Permit Expiration: 06/30/2013 Facility Owner: EXPRESS TIRE Facility Address: 1148 INDUSTRIAL AV Facility City: ESCONDIDO Facility State: CA Facility Zip: 92029-	San Diego Co. HMMD	S106065650 N/A

MAP FINDINGS  
FOCUS MAP 14

Map ID Site Database(s) EPA ID Number

**EXPRESS TIRE (Continued)**

**S106065650**

UST Owner: Not reported  
 Handle Regulated Hazmat: Y  
 Own Or Operate UST: Not reported  
 Subject To APSA: Not reported  
 Generate Haz Waste: Y  
 Treat Haz Waste: Not reported  
 Generate Medical Waste: Not reported

Active Permits:

Facility Id: 138572  
 Update Date: 11/02/2012  
 Case Number: Not reported  
 Name: WASTE 222 OIL/WATER SEPARATION SLUDGE  
 Other Information: Not reported  
 Material Waste: Waste  
 Hazardous Categories 1: Not reported  
 Hazardous Categories 2: Not reported

Facility Id: 138572  
 Update Date: 11/02/2012  
 Case Number: 8002-05-9  
 Name: OIL, LUBRICATING WW-30, & ATF  
 Other Information: Not reported  
 Material Waste: Material  
 Hazardous Categories 1: FIRE  
 Hazardous Categories 2: Not reported

Facility Id: 138572  
 Update Date: 11/02/2012  
 Case Number: Not reported  
 Name: WASTE 221 WASTE OIL & MIXED OIL  
 Other Information: USED OIL  
 Material Waste: Waste  
 Hazardous Categories 1: Not reported  
 Hazardous Categories 2: Not reported

Facility Id: 138572  
 Update Date: 11/02/2012  
 Case Number: Not reported  
 Name: WASTE 444 USED BATTERIES  
 Other Information: USED BATTERIES  
 Material Waste: Waste  
 Hazardous Categories 1: Not reported  
 Hazardous Categories 2: Not reported

Facility Id: 138572  
 Update Date: 11/02/2012  
 Case Number: Not reported  
 Name: WASTE 888 USED OIL FILTERS  
 Other Information: USED OIL FILTERS  
 Material Waste: Waste  
 Hazardous Categories 1: Not reported  
 Hazardous Categories 2: Not reported

Facility Id: 138572  
 Update Date: 11/02/2012  
 Case Number: 7727-37-9  
 Name: NITROGEN GAS

MAP FINDINGS  
FOCUS MAP 14

Map ID Site Database(s) EPA ID Number

**EXPRESS TIRE (Continued)**

**S106065650**

Other Information: NITROGEN DEWER  
Material Waste: Material  
Hazardous Categories 1: PRESSURE RELEASE  
Hazardous Categories 2: Not reported

Facility Id: 138572  
Update Date: 11/02/2012  
Case Number: Not reported  
Name: WASTE 134 AQUEOUS SOL'N W/LESS 10% ORG  
Other Information: PARTS WASHER  
Material Waste: Waste  
Hazardous Categories 1: Not reported  
Hazardous Categories 2: Not reported

Facility Id: 138572  
Update Date: 11/02/2012  
Case Number: Not reported  
Name: WASTE 222 OIL/WATER SEPARATION SLUDGE  
Other Information: CLARIFIER WASTE  
Material Waste: Waste  
Hazardous Categories 1: Not reported  
Hazardous Categories 2: Not reported

Facility Id: 138572  
Update Date: 11/02/2012  
Case Number: Not reported  
Name: WASTE 342 ORGANIC LIQUIDS W/METALS  
Other Information: RECYCLED ANTIFREEZE  
Material Waste: Waste  
Hazardous Categories 1: Not reported  
Hazardous Categories 2: Not reported

Violations Active Permits:

Facility Id: 138572  
Update Date: 11/02/2012  
Inspection Date: 06/28/2004  
Violation Code: 6HV0215  
Violation: OIL FILTERS IMPROPERLY MANAGED  
Violation Citation: Used oil filters not properly drained, stored, or labeled prior to transport for the purpose of metal reclamation. CCR 66266.130  
Activity: ACTIVE

Facility Id: 138572  
Update Date: 11/02/2012  
Inspection Date: 06/28/2004  
Violation Code: 6HV1604  
Violation: 2ND. CONTAINMENT NOT KEPT EMPTY  
Violation Citation: Secondary containment not kept empty. 66265.196(b)(c), 66265.194( c)  
Activity: ACTIVE

Facility Id: 138572  
Update Date: 11/02/2012  
Inspection Date: 11/29/2005  
Violation Code: 6HV1604  
Violation: 2ND. CONTAINMENT NOT KEPT EMPTY  
Violation Citation: Secondary containment not kept empty. 66265.196(b)(c), 66265.194( c)  
Activity: ACTIVE

MAP FINDINGS  
FOCUS MAP 14

Map ID	Site	Database(s)	EPA ID Number
--------	------	-------------	---------------

**EXPRESS TIRE (Continued)**

**S106065650**

Facility Id: 138572  
 Update Date: 11/02/2012  
 Inspection Date: 01/22/2003  
 Violation Code: 6HV0210  
 Violation: DID NOT CLEAN SPILL TO FLOOR  
 Violation Citation: Failure to clean up hazardous waste off of floor surface. 66262.10b  
 Activity: ACTIVE

Facility Id: 138572  
 Update Date: 11/02/2012  
 Inspection Date: 05/22/2007  
 Violation Code: 6HV0135  
 Violation: MANIFESTS/RECEIPTS FOR 3 YEARS NOT ONSIT  
 Violation Citation: Hazardous waste manifests/receipts for 3 years are not maintained onsite to document proper disposal of hazardous waste. CCR 66262.40(a) & 25160.2(b)(3)  
 Activity: ACTIVE

Facility Id: 138572  
 Update Date: 11/02/2012  
 Inspection Date: 06/29/2010  
 Violation Code: 6HV0401  
 Violation: TRAINING RECORDS UNAVAILABLE  
 Violation Citation: Personnel training records are not maintained to document compliance with requirements for current and former employees. CCR 66265.16(d)&(e)  
 Activity: ACTIVE

92

**EXPRESS TIRE  
1805 S CENTRE CITY PKWY  
ESCONDIDO, CA 92025**

**HAZNET S113135515  
N/A**

HAZNET:

Year: 2012  
 Gepaid: CAL000290122  
 Contact: GRETA WAGGONER  
 Telephone: 7607414044  
 Mailing Name: Not reported  
 Mailing Address: 1148 INDUSTRIAL AVE  
 Mailing City,St,Zip: ESCONDIDO, CA 920291422  
 Gen County: San Diego  
 TSD EPA ID: CAT080013352  
 TSD County: Los Angeles  
 Waste Category: Not reported  
 Disposal Method: Other Recovery Of Reclamation For Reuse Including Acid Regeneration, Organics Recovery Ect  
 Tons: 9.7995  
 Facility County: San Diego

Year: 2010  
 Gepaid: CAL000290122  
 Contact: GRETA WAGGONER  
 Telephone: 7607414044  
 Mailing Name: Not reported  
 Mailing Address: 1148 INDUSTRIAL AVE  
 Mailing City,St,Zip: ESCONDIDO, CA 920291422  
 Gen County: Not reported



MAP FINDINGS  
FOCUS MAP 14

Map ID	Site	Database(s)	EPA ID Number
--------	------	-------------	---------------

**EXPRESS TIRE (Continued)**

**S113135515**

TSD EPA ID: CAT080013352  
TSD County: Not reported  
Waste Category: Oil/water separation sludge  
Disposal Method: Other Recovery Of Reclamation For Reuse Including Acid Regeneration, Organics Recovery Ect  
Tons: 5.838  
Facility County: San Diego

Year: 2009  
Gepaid: CAL000290122  
Contact: CARLOS MANCILLA  
Telephone: 7607389697  
Mailing Name: Not reported  
Mailing Address: 1148 INDUSTRIAL AVE  
Mailing City,St,Zip: ESCONDIDO, CA 920290000  
Gen County: Not reported

TSD EPA ID: CAT080013352  
TSD County: Not reported  
Waste Category: Oil/water separation sludge  
Disposal Method: Other Recovery Of Reclamation For Reuse Including Acid Regeneration, Organics Recovery Ect  
Tons: 5.838  
Facility County: San Diego

Year: 2008  
Gepaid: CAL000290122  
Contact: CARLOS MANCILLA  
Telephone: 7607389697  
Mailing Name: Not reported  
Mailing Address: 1148 INDUSTRIAL AVE  
Mailing City,St,Zip: ESCONDIDO, CA 920290000  
Gen County: Not reported

TSD EPA ID: CAT080013352  
TSD County: Not reported  
Waste Category: Oil/water separation sludge  
Disposal Method: Other Recovery Of Reclamation For Reuse Including Acid Regeneration, Organics Recovery Ect  
Tons: 5.004  
Facility County: San Diego

Year: 2008  
Gepaid: CAL000290122  
Contact: CARLOS MANCILLA  
Telephone: 7607389697  
Mailing Name: Not reported  
Mailing Address: 1148 INDUSTRIAL AVE  
Mailing City,St,Zip: ESCONDIDO, CA 920290000  
Gen County: Not reported

TSD EPA ID: CAT080013352  
TSD County: Not reported  
Waste Category: Unspecified organic liquid mixture  
Disposal Method: Fuel Blending Prior To Energy Recovery At Another Site  
Tons: 0.068  
Facility County: San Diego

MAP FINDINGS  
FOCUS MAP 14

Map ID	Site	Database(s)	EPA ID Number
--------	------	-------------	---------------

**EXPRESS TIRE (Continued)**

**S113135515**

[Click this hyperlink](#) while viewing on your computer to access  
3 additional CA\_HAZNET: record(s) in the EDR Site Report.

<b>92</b>	<b>LESLIE'S POOL SUPPLY 1815 S CENTRE CITY PKY ESCONDIDO, CA 92025</b>	<b>San Diego Co. HMMD</b>	<b>S106064215 N/A</b>
-----------	--------------------------------------------------------------------------------	---------------------------	---------------------------

SAN DIEGO CO. HMMD:

Facility Id:	134401
Business Type:	6HK70
EPA Id Number:	Not reported
APN:	DEH-134401
Last HMMD Inspection:	12/10/1996
Permit Status:	INAC
Permit Expiration:	02/28/1997
Facility Owner:	LESLIE'S POOL SUPPLY INC
Facility Address:	1815 S CENTRE CITY PY
Facility City:	ESCONDIDO
Facility State:	CA
Facility Zip:	92025-
UST Owner:	Not reported
Handle Regulated Hazmat:	Not reported
Own Or Operate UST:	Not reported
Subject To APSA:	Not reported
Generate Haz Waste:	Not reported
Treat Haz Waste:	Not reported
Generate Medical Waste:	Not reported

<b>92</b>	<b>RITE AID #5629 1825 S CENTRE CITY PY ESCONDIDO, CA 92025</b>	<b>San Diego Co. HMMD</b>	<b>S109279881 N/A</b>
-----------	-------------------------------------------------------------------------	---------------------------	---------------------------

SAN DIEGO CO. HMMD:

Facility Id:	215386
Business Type:	6HK42
EPA Id Number:	CAR000212290
APN:	236-255-06-00
Last HMMD Inspection:	08/03/2011
Permit Status:	OPEN
Permit Expiration:	08/31/2013
Facility Owner:	RITE AID CORPORATION
Facility Address:	30 HUNTER LN
Facility City:	Camp Hill
Facility State:	PA
Facility Zip:	17011
UST Owner:	Not reported
Handle Regulated Hazmat:	Not reported
Own Or Operate UST:	Not reported
Subject To APSA:	Not reported
Generate Haz Waste:	Y
Treat Haz Waste:	Not reported
Generate Medical Waste:	Y

Active Permits:

Facility Id:	215386
Update Date:	11/02/2012
Case Number:	Not reported

MAP FINDINGS  
FOCUS MAP 14

Map ID Site Database(s) EPA ID Number

**RITE AID #5629 (Continued)**

**S109279881**

Name: WASTE 123 UNSPECIFIED ALKALINE SOL'N  
 Other Information: WASTE CORROSIVE - BASES  
 Material Waste: Waste  
 Hazardous Categories 1: Not reported  
 Hazardous Categories 2: Not reported

Facility Id: 215386  
 Update Date: 11/02/2012  
 Case Number: Not reported

Name: WASTE 131 AQUEOUS SOL'N W/REACTIVE ANION  
 Other Information: WASTE OXIDIZERS  
 Material Waste: Waste  
 Hazardous Categories 1: Not reported  
 Hazardous Categories 2: Not reported

Facility Id: 215386  
 Update Date: 11/02/2012  
 Case Number: Not reported

Name: WASTE 135 UNSPECIFIED AQUEOUS SOL'N  
 Other Information: STATE REGULATED TOXIC WASTES  
 Material Waste: Waste  
 Hazardous Categories 1: Not reported  
 Hazardous Categories 2: Not reported

Facility Id: 215386  
 Update Date: 11/02/2012  
 Case Number: Not reported

Name: WASTE 214 UNSPEC SOLVENT MIXTURE  
 Other Information: AEROSOLS AND FLAMMABLES  
 Material Waste: Waste  
 Hazardous Categories 1: Not reported  
 Hazardous Categories 2: Not reported

Facility Id: 215386  
 Update Date: 11/02/2012  
 Case Number: Not reported

Name: WASTE 311 PHARMACEUTICAL WASTE  
 Other Information: RCRA HAZARDOUS WASTE  
 Material Waste: Waste  
 Hazardous Categories 1: Not reported  
 Hazardous Categories 2: Not reported

Facility Id: 215386  
 Update Date: 11/02/2012  
 Case Number: Not reported

Name: WASTE 902 INFECTIOUS WASTE, SHARPS  
 Other Information: MAIL BACK  
 Material Waste: Waste  
 Hazardous Categories 1: Not reported  
 Hazardous Categories 2: Not reported

Facility Id: 215386  
 Update Date: 11/02/2012  
 Case Number: Not reported

Name: WASTE 791 LIQUIDS WITH PH <OR= 2  
 Other Information: WASTE CORROSIVE - ACIDIC  
 Material Waste: Waste

MAP FINDINGS  
FOCUS MAP 14

Map ID Site Database(s) EPA ID Number

**RITE AID #5629 (Continued)**

**S109279881**

Hazardous Categories 1: Not reported  
Hazardous Categories 2: Not reported

Violations Active Permits:

Facility Id: 215386  
Update Date: 11/02/2012  
Inspection Date: 08/03/2011  
Violation Code: 6HV0227  
Violation: HAZWASTE TANK/CONTAINER W/O LABEL/DATE  
Violation Citation: Failed to properly label/date hazardous waste container &/or tank. 66262.34(f)  
Activity: ACTIVE

Facility Id: 215386  
Update Date: 11/02/2012  
Inspection Date: 08/03/2011  
Violation Code: 6HV0229  
Violation: HW CONTAINERS NOT INSPECTED WEEKLY  
Violation Citation: Failed to conduct weekly inspections. CFR 265.174  
Activity: ACTIVE

Facility Id: 215386  
Update Date: 11/02/2012  
Inspection Date: 08/03/2011  
Violation Code: 6HV0135  
Violation: MANIFESTS/RECEIPTS FOR 3 YEARS NOT ONSIT  
Violation Citation: Hazardous waste manifests/receipts for 3 years are not maintained onsite to document proper disposal of hazardous waste. CCR 66262.40(a) & 25160.2(b)(3)  
Activity: ACTIVE

Facility Id: 215386  
Update Date: 11/02/2012  
Inspection Date: 08/03/2011  
Violation Code: 6HV0407  
Violation: EMPLOYEE TRAINING NOT ADEQUATE  
Violation Citation: Employee training program for small quantity generator of hazardous waste is inadequate. CFR 262.34(d)(5)(iii)  
Activity: ACTIVE

Facility Id: 206349  
Business Type: 6HK15  
EPA Id Number: Not reported  
APN: 236-255-06-00  
Last HMMD Inspection: 01/28/2006  
Permit Status: INAC  
Permit Expiration: 04/30/2008  
Facility Owner: RITE AID CORP.  
Facility Address: P.O BOX 3165  
Facility City: HARRISBURG  
Facility State: PA  
Facility Zip: 17105  
UST Owner: Not reported  
Handle Regulated Hazmat: Not reported  
Own Or Operate UST: Not reported  
Subject To APSA: Not reported

MAP FINDINGS  
FOCUS MAP 14

Map ID Site Database(s) EPA ID Number

**RITE AID #5629 (Continued)**

**S109279881**

Generate Haz Waste: Y  
Treat Haz Waste: Not reported  
Generate Medical Waste: Not reported

Facility Id: 215386  
Business Type: 6HK42  
EPA Id Number: CAR000212290  
APN: 236-255-06-00  
Last HMMD Inspection: 08/03/2011  
Permit Status: OPEN  
Permit Expiration: 08/31/2013  
Facility Owner: RITE AID CORPORATION  
Facility Address: 30 HUNTER LN  
Facility City: Camp Hill  
Facility State: PA  
Facility Zip: 17011  
UST Owner: Not reported  
Handle Regulated Hazmat: Not reported  
Own Or Operate UST: Not reported  
Subject To APSA: Not reported  
Generate Haz Waste: Y  
Treat Haz Waste: Not reported  
Generate Medical Waste: Not reported

Active Permits:

Facility Id: 215386  
Update Date: 11/02/2012  
Case Number: Not reported  
Name: WASTE 123 UNSPECIFIED ALKALINE SOL'N  
Other Information: WASTE CORROSIVE - BASES  
Material Waste: Waste  
Hazardous Categories 1: Not reported  
Hazardous Categories 2: Not reported

Facility Id: 215386  
Update Date: 11/02/2012  
Case Number: Not reported  
Name: WASTE 131 AQUEOUS SOL'N W/REACTIVE ANION  
Other Information: WASTE OXIDIZERS  
Material Waste: Waste  
Hazardous Categories 1: Not reported  
Hazardous Categories 2: Not reported

Facility Id: 215386  
Update Date: 11/02/2012  
Case Number: Not reported  
Name: WASTE 135 UNSPECIFIED AQUEOUS SOL'N  
Other Information: STATE REGULATED TOXIC WASTES  
Material Waste: Waste  
Hazardous Categories 1: Not reported  
Hazardous Categories 2: Not reported

Facility Id: 215386  
Update Date: 11/02/2012  
Case Number: Not reported  
Name: WASTE 214 UNSPEC SOLVENT MIXTURE  
Other Information: AEROSOLS AND FLAMMABLES  
Material Waste: Waste

MAP FINDINGS  
FOCUS MAP 14

Map ID      Site      Database(s)      EPA ID Number

---

**RITE AID #5629 (Continued)**

**S109279881**

Hazardous Categories 1: Not reported  
Hazardous Categories 2: Not reported

Facility Id: 215386  
Update Date: 11/02/2012  
Case Number: Not reported  
Name: WASTE 311 PHARMACEUTICAL WASTE  
Other Information: RCRA HAZARDOUS WASTE  
Material Waste: Waste  
Hazardous Categories 1: Not reported  
Hazardous Categories 2: Not reported

Facility Id: 215386  
Update Date: 11/02/2012  
Case Number: Not reported  
Name: WASTE 902 INFECTIOUS WASTE, SHARPS  
Other Information: MAIL BACK  
Material Waste: Waste  
Hazardous Categories 1: Not reported  
Hazardous Categories 2: Not reported

Facility Id: 215386  
Update Date: 11/02/2012  
Case Number: Not reported  
Name: WASTE 791 LIQUIDS WITH PH <OR= 2  
Other Information: WASTE CORROSIVE - ACIDIC  
Material Waste: Waste  
Hazardous Categories 1: Not reported  
Hazardous Categories 2: Not reported

Violations Active Permits:

Facility Id: 215386  
Update Date: 11/02/2012  
Inspection Date: 08/03/2011  
Violation Code: 6HV0227  
Violation: HAZWASTE TANK/CONTAINER W/O LABEL/DATE  
Violation Citation: Failed to properly label/date hazardous waste container &/or tank. 66262.34(f)  
Activity: ACTIVE

Facility Id: 215386  
Update Date: 11/02/2012  
Inspection Date: 08/03/2011  
Violation Code: 6HV0229  
Violation: HW CONTAINERS NOT INSPECTED WEEKLY  
Violation Citation: Failed to conduct weekly inspections. CFR 265.174  
Activity: ACTIVE

Facility Id: 215386  
Update Date: 11/02/2012  
Inspection Date: 08/03/2011  
Violation Code: 6HV0135  
Violation: MANIFESTS/RECEIPTS FOR 3 YEARS NOT ONSIT  
Violation Citation: Hazardous waste manifests/receipts for 3 years are not maintained onsite to document proper disposal of hazardous waste. CCR 66262.40(a) & 25160.2(b)(3)  
Activity: ACTIVE

MAP FINDINGS  
FOCUS MAP 14

Map ID	Site	Database(s)	EPA ID Number
	<b>RITE AID #5629 (Continued)</b>		<b>S109279881</b>
	Facility Id: 215386 Update Date: 11/02/2012 Inspection Date: 08/03/2011 Violation Code: 6HV0407 Violation: EMPLOYEE TRAINING NOT ADEQUATE Violation Citation: Employee training program for small quantity generator of hazardous waste is inadequate. CFR 262.34(d)(5)(iii) Activity: ACTIVE		
<b>92</b>	<b>RITE AID #5629 1825 S CENTRE CITY PKWY ESCONDIDO, CA 92025</b>	<b>HAZNET</b>	<b>S113802888 N/A</b>
	HAZNET: Year: 2012 Gepaid: CAL000379864 Contact: STEPHANIE A CAIATI SR MGR EH&S Telephone: 7177308225 Mailing Name: Not reported Mailing Address: 30 HUNTER LN Mailing City,St,Zip: CAMP HILL, PA 170110000 Gen County: San Diego TSD EPA ID: INR000110197 TSD County: Not reported Waste Category: Not reported Disposal Method: Storage, Bulking, And/Or Transfer Off Site--No Treatment/Reovery (H010-H129) Or (H131-H135) Tons: 0.001 Facility County: San Diego  Year: 2012 Gepaid: CAL000379864 Contact: STEPHANIE A CAIATI SR MGR EH&S Telephone: 7177308225 Mailing Name: Not reported Mailing Address: 30 HUNTER LN Mailing City,St,Zip: CAMP HILL, PA 170110000 Gen County: San Diego TSD EPA ID: INR000110197 TSD County: Not reported Waste Category: Not reported Disposal Method: Storage, Bulking, And/Or Transfer Off Site--No Treatment/Reovery (H010-H129) Or (H131-H135) Tons: 0.0005 Facility County: San Diego  Year: 2012 Gepaid: CAL000379864 Contact: STEPHANIE A CAIATI SR MGR EH&S Telephone: 7177308225 Mailing Name: Not reported Mailing Address: 30 HUNTER LN Mailing City,St,Zip: CAMP HILL, PA 170110000 Gen County: San Diego TSD EPA ID: INR000110197 TSD County: Not reported Waste Category: Not reported		

MAP FINDINGS  
FOCUS MAP 14

Map ID	Site	Database(s)	EPA ID Number
	<p><b>RITE AID #5629 (Continued)</b></p> <p>Disposal Method: Storage, Bulking, And/Or Transfer Off Site--No Treatment/Reovery (H010-H129) Or (H131-H135) Tons: 0.0095 Facility County: San Diego</p> <p>Year: 2012 Gepaid: CAL000379864 Contact: STEPHANIE A CAIATI SR MGR EH&amp;S Telephone: 7177308225 Mailing Name: Not reported Mailing Address: 30 HUNTER LN Mailing City,St,Zip: CAMP HILL, PA 170110000 Gen County: San Diego TSD EPA ID: INR000110197 TSD County: Not reported Waste Category: Not reported Disposal Method: Not reported Tons: 0.0005 Facility County: San Diego</p>		<b>S113802888</b>
92	<p><b>RITE AID #5629</b> <b>1825 S CENTRE CITY PKWY</b> <b>ESCONDIDO, CA</b></p> <p>RCRA-CESQG: Date form received by agency: 09/02/2010 Facility name: RITE AID 5629 Facility address: 1825 S CENTRE CITY PKWY ESCONDIDO, CA 92025</p> <p>EPA ID: CAR000212290 Mailing address: 30 HUNTER LN CAMP HILL, PA 17011</p> <p>Contact: STEPHANIE CAIATI Contact address: 30 HUNTER LN CAMP HILL, PA 17011</p> <p>Contact country: US Contact telephone: 717-730-8225 Contact email: SSCAIATI@RITEAID.COM EPA Region: 09 Classification: Conditionally Exempt Small Quantity Generator Description: Handler: generates 100 kg or less of hazardous waste per calendar month, and accumulates 1000 kg or less of hazardous waste at any time; or generates 1 kg or less of acutely hazardous waste per calendar month, and accumulates at any time: 1 kg or less of acutely hazardous waste; or 100 kg or less of any residue or contaminated soil, waste or other debris resulting from the cleanup of a spill, into or on any land or water, of acutely hazardous waste; or generates 100 kg or less of any residue or contaminated soil, waste or other debris resulting from the cleanup of a spill, into or on any land or water, of acutely hazardous waste during any calendar month, and accumulates at any time: 1 kg or less of acutely hazardous waste; or 100 kg or less of any residue or contaminated soil, waste or other debris resulting from the cleanup of a spill, into or on any land or water, of acutely hazardous waste</p> <p>Owner/Operator Summary: Owner/operator name: RITE AID CORP</p>	<p><b>RCRA-CESQG</b> <b>FINDS</b> <b>HAZNET</b></p>	<p><b>1014387658</b> <b>CAR000212290</b></p>



MAP FINDINGS  
FOCUS MAP 14

Map ID	Site	Database(s)	EPA ID Number
--------	------	-------------	---------------

**RITE AID #5629 (Continued)**

**1014387658**

Owner/operator address: 30 HUNTER LN  
CAMP HILL, PA 17011  
Owner/operator country: US  
Owner/operator telephone: 717-730-8225  
Legal status: Private  
Owner/Operator Type: Operator  
Owner/Op start date: 09/01/1962  
Owner/Op end date: Not reported

Owner/operator name: RITE AID CORP  
Owner/operator address: 30 HUNTER LN  
CAMP HILL, PA 17011  
Owner/operator country: US  
Owner/operator telephone: 717-730-8225  
Legal status: Private  
Owner/Operator Type: Owner  
Owner/Op start date: 09/01/1962  
Owner/Op end date: Not reported

Handler Activities Summary:

U.S. importer of hazardous waste: No  
Mixed waste (haz. and radioactive): No  
Recycler of hazardous waste: No  
Transporter of hazardous waste: No  
Treater, storer or disposer of HW: No  
Underground injection activity: No  
On-site burner exemption: No  
Furnace exemption: No  
Used oil fuel burner: No  
Used oil processor: No  
User oil refiner: No  
Used oil fuel marketer to burner: No  
Used oil Specification marketer: No  
Used oil transfer facility: No  
Used oil transporter: No

Hazardous Waste Summary:

Waste code: D001  
Waste name: IGNITABLE HAZARDOUS WASTES ARE THOSE WASTES WHICH HAVE A FLASHPOINT OF LESS THAN 140 DEGREES FAHRENHEIT AS DETERMINED BY A PENSKY-MARTENS CLOSED CUP FLASH POINT TESTER. ANOTHER METHOD OF DETERMINING THE FLASH POINT OF A WASTE IS TO REVIEW THE MATERIAL SAFETY DATA SHEET, WHICH CAN BE OBTAINED FROM THE MANUFACTURER OR DISTRIBUTOR OF THE MATERIAL. LACQUER THINNER IS AN EXAMPLE OF A COMMONLY USED SOLVENT WHICH WOULD BE CONSIDERED AS IGNITABLE HAZARDOUS WASTE.

Waste code: D002  
Waste name: A WASTE WHICH HAS A PH OF LESS THAN 2 OR GREATER THAN 12.5 IS CONSIDERED TO BE A CORROSIVE HAZARDOUS WASTE. SODIUM HYDROXIDE, A CAUSTIC SOLUTION WITH A HIGH PH, IS OFTEN USED BY INDUSTRIES TO CLEAN OR DEGREASE PARTS. HYDROCHLORIC ACID, A SOLUTION WITH A LOW PH, IS USED BY MANY INDUSTRIES TO CLEAN METAL PARTS PRIOR TO PAINTING. WHEN THESE CAUSTIC OR ACID SOLUTIONS BECOME CONTAMINATED AND MUST BE DISPOSED, THE WASTE WOULD BE A CORROSIVE HAZARDOUS WASTE.

Waste code: D005

MAP FINDINGS  
FOCUS MAP 14

Map ID Site Database(s) EPA ID Number

---

**RITE AID #5629 (Continued)**

**1014387658**

Waste name: BARIUM  
Waste code: D006  
Waste name: CADMIUM  
Waste code: D007  
Waste name: CHROMIUM  
Waste code: D008  
Waste name: LEAD  
Waste code: D016  
Waste name: 2,4-D  
Waste code: D035  
Waste name: METHYL ETHYL KETONE  
Waste code: U002  
Waste name: ACETONE (I)  
Waste code: U080  
Waste name: METHANE, DICHLORO-  
Waste code: U160  
Waste name: 2-BUTANONE, PEROXIDE (R,T)  
Violation Status: No violations found

**FINDS:**

Registry ID: 110055817727

Environmental Interest/Information System

**HAZNET:**

Year: 2012  
Gepaid: CAR000212290  
Contact: STEPHANIE A. CAIATI  
Telephone: 7177308225  
Mailing Name: Not reported  
Mailing Address: 30 HUNTER LN  
Mailing City,St,Zip: CAMP HILL, PA 170112400  
Gen County: San Diego  
TSD EPA ID: INR000110197  
TSD County: Not reported  
Waste Category: Not reported  
Disposal Method: Storage, Bulking, And/Or Transfer Off Site--No Treatment/Reovery  
(H010-H129) Or (H131-H135)  
Tons: 0.001  
Facility County: San Diego

Year: 2012  
Gepaid: CAR000212290  
Contact: STEPHANIE A. CAIATI  
Telephone: 7177308225  
Mailing Name: Not reported  
Mailing Address: 30 HUNTER LN

MAP FINDINGS  
FOCUS MAP 14

Map ID	Site	Database(s)	EPA ID Number
--------	------	-------------	---------------

**RITE AID #5629 (Continued)**

**1014387658**

Mailing City,St,Zip: CAMP HILL, PA 170112400  
 Gen County: San Diego  
 TSD EPA ID: INR000110197  
 TSD County: Not reported  
 Waste Category: Not reported  
 Disposal Method: Storage, Bulking, And/Or Transfer Off Site--No Treatment/Reovery (H010-H129) Or (H131-H135)  
 Tons: 0.001  
 Facility County: San Diego

Year: 2012  
 Gepaid: CAR000212290  
 Contact: STEPHANIE A. CAIATI  
 Telephone: 7177308225  
 Mailing Name: Not reported  
 Mailing Address: 30 HUNTER LN  
 Mailing City,St,Zip: CAMP HILL, PA 170112400  
 Gen County: San Diego  
 TSD EPA ID: INR000110197  
 TSD County: Not reported  
 Waste Category: Not reported  
 Disposal Method: Storage, Bulking, And/Or Transfer Off Site--No Treatment/Reovery (H010-H129) Or (H131-H135)  
 Tons: 0.001  
 Facility County: San Diego

Year: 2012  
 Gepaid: CAR000212290  
 Contact: STEPHANIE A. CAIATI  
 Telephone: 7177308225  
 Mailing Name: Not reported  
 Mailing Address: 30 HUNTER LN  
 Mailing City,St,Zip: CAMP HILL, PA 170112400  
 Gen County: San Diego  
 TSD EPA ID: INR000110197  
 TSD County: Not reported  
 Waste Category: Not reported  
 Disposal Method: Storage, Bulking, And/Or Transfer Off Site--No Treatment/Reovery (H010-H129) Or (H131-H135)  
 Tons: 0.002  
 Facility County: San Diego

Year: 2012  
 Gepaid: CAR000212290  
 Contact: STEPHANIE A. CAIATI  
 Telephone: 7177308225  
 Mailing Name: Not reported  
 Mailing Address: 30 HUNTER LN  
 Mailing City,St,Zip: CAMP HILL, PA 170112400  
 Gen County: San Diego  
 TSD EPA ID: INR000110197  
 TSD County: Not reported  
 Waste Category: Not reported  
 Disposal Method: Storage, Bulking, And/Or Transfer Off Site--No Treatment/Reovery (H010-H129) Or (H131-H135)  
 Tons: 0.002  
 Facility County: San Diego

MAP FINDINGS  
FOCUS MAP 14

Map ID	Site	Database(s)	EPA ID Number
--------	------	-------------	---------------

**RITE AID #5629 (Continued)**

**1014387658**

[Click this hyperlink](#) while viewing on your computer to access 33 additional CA\_HAZNET: record(s) in the EDR Site Report.

**92 RITE AID 5629  
1825 S CENTRE CITY PKWY  
ESCONDIDO, CA**

**FINDS 1014672516  
N/A**

**FINDS:**

Registry ID: 110042180270

**Environmental Interest/Information System**

RCRAInfo is a national information system that supports the Resource Conservation and Recovery Act (RCRA) program through the tracking of events and activities related to facilities that generate, transport, and treat, store, or dispose of hazardous waste. RCRAInfo allows RCRA program staff to track the notification, permit, compliance, and corrective action activities required under RCRA.

**92 4 FEET AND FEATHERS  
1835 CENTRE CITY PY  
ESCONDIDO, CA 92025**

**San Diego Co. HMMD S106068047  
N/A**

**SAN DIEGO CO. HMMD:**

Facility Id: 152975  
Business Type: 6HK10  
EPA Id Number: Not reported  
APN: 226-190-09-00  
Last HMMD Inspection: 09/08/2009  
Permit Status: INAC  
Permit Expiration: 11/30/2010  
Facility Owner: LEAH J COLE AND FRANK COLE  
Facility Address: 1835 CENTRE CITY PY #G  
Facility City: ESCONDIDO  
Facility State: CA  
Facility Zip: 92025-  
UST Owner: Not reported  
Handle Regulated Hazmat: Not reported  
Own Or Operate UST: Not reported  
Subject To APSA: Not reported  
Generate Haz Waste: Not reported  
Treat Haz Waste: Not reported  
Generate Medical Waste: Not reported

**Violations Inactive Permits:**

Facility Id: 152975  
Update Date: 11/02/2012  
Inspection Date: 09/08/2009  
Violation Code: 6HV4205  
Violation: MED SOLID WASTE NOT SECURED TO DENY ACCE  
Violation Citation: Medical Solid Waste not secured to deny access to unauthorized persons. 68.1211  
Activity: Inactive Permit

MAP FINDINGS  
FOCUS MAP 14

Map ID	Site	Database(s)	EPA ID Number
92	<b>1835 S CENTRE CITY PKWY</b> <b>ESCONDIDO, CA 92025</b> EDR Historical Cleaners: Name: ARYA CLEANERS Year: 2002 Address: 1835 S CENTRE CITY PKWY  Name: GATEWAY CLEANERS Year: 2003 Address: 1835 S CENTRE CITY PKWY  Name: GATEWAY CLEANERS Year: 2004 Address: 1835 S CENTRE CITY PKWY  Name: ARYA CLEANERS Year: 2010 Address: 1835 S CENTRE CITY PKWY  Name: ARYA CLEANERS 6 Year: 2011 Address: 1835 S CENTRE CITY PKWY  Name: ARYA CLEANERS 6 Year: 2012 Address: 1835 S CENTRE CITY PKWY	EDR US Hist Cleaners	1015007816 N/A
92	<b>MAJOR MARKETS INC</b> <b>1855 S CENTER CITY PRKWY</b> <b>ESCONDIDO, CA 92025</b> HAZNET: Year: 2001 Gepaid: CAC002344153 Contact: RICKY KURKOWSKI/ALTERNATIVE Telephone: 7607235871 Mailing Name: Not reported Mailing Address: 1855 S CENTER CITY PRKWY Mailing City,St,Zip: ESCONDIDO, CA 920250000 Gen County: Not reported TSD EPA ID: CAT080013352 TSD County: Not reported Waste Category: Aqueous solution with total organic residues 10 percent or more Disposal Method: Recycler Tons: 0.22 Facility County: San Diego	HAZNET	S112913575 N/A

MAP FINDINGS  
FOCUS MAP 14

Map ID	Site	Database(s)	EPA ID Number
92	<b>475 W VERMONT AVE ESCONDIDO, CA 92025</b>  EDR Historical Auto Stations: Name: ALS AUTO TOWING Year: 1999 Address: 475 W VERMONT AVE  Name: ALS AUTO TOWING Year: 2000 Address: 475 W VERMONT AVE  Name: WESTWOOD TEXACO SERVICE Year: 2003 Address: 475 W VERMONT AVE  Name: WESTWOOD TEXACO SERVICE Year: 2004 Address: 475 W VERMONT AVE	EDR US Hist Auto Stat	1015512473 N/A
92	<b>ALS TOWING 475 W VERMONT AVE ESCONDIDO, CA 92025</b>	<b>WDS HIST UST SWEEPS UST</b>	<b>U001571383 N/A</b>
	CA WDS: Facility ID: San Diego 371018833 Facility Type: Industrial - Facility that treats and/or disposes of liquid or semisolid wastes from any servicing, producing, manufacturing or processing operation of whatever nature, including mining, gravel washing, geothermal operations, air conditioning, ship building and repairing, oil production, storage and disposal operations, water pumping.  Facility Status: Active - Any facility with a continuous or seasonal discharge that is under Waste Discharge Requirements.  NPDES Number: CAS000001 The 1st 2 characters designate the state. The remaining 7 are assigned by the Regional Board  Subregion: 9 Facility Telephone: 7607455933 Facility Contact: Josh Park Agency Name: ALS TOWLING INC Agency Address: 475 W Vermont Ave Agency City,St,Zip: Escondido 92025 Agency Contact: Josh Park Agency Telephone: 7607455933 Agency Type: Private SIC Code: 7549 SIC Code 2: Not reported Primary Waste Type: Not reported Primary Waste: Not reported Waste Type2: Not reported Waste2: Not reported Primary Waste Type: Not reported Secondary Waste: Not reported Secondary Waste Type: Not reported Design Flow: 0 Baseline Flow: 0 Reclamation: Not reported POTW: Not reported Treat To Water: Minor Threat to Water Quality. A violation of a regional board order		

MAP FINDINGS  
FOCUS MAP 14

Map ID Site Database(s) EPA ID Number

**ALS TOWING (Continued)**

**U001571383**

Complexity: should cause a relatively minor impairment of beneficial uses compared to a major or minor threat. Not: All nurds without a TTWQ will be considered a minor threat to water quality unless coded at a higher Level. A Zero (0) may be used to code those NURDS that are found to represent no threat to water quality.  
Category C - Facilities having no waste treatment systems, such as cooling water dischargers or those who must comply through best management practices, facilities with passive waste treatment and disposal systems, such as septic systems with subsurface disposal, or dischargers having waste storage systems with land disposal such as dairy waste ponds.

**HIST UST:**

Region: STATE  
Facility ID: 00000004319  
Facility Type: Other  
Other Type: TOWING  
Total Tanks: 0002  
Contact Name: A YOUNGSTRAND  
Telephone: 6197455933  
Owner Name: A.E. YOUNGSTRAND  
Owner Address: 475 W VERMONT  
Owner City,St,Zip: ESCONDIDO, CA 92025

Tank Num: 001  
Container Num: 1  
Year Installed: Not reported  
Tank Capacity: 00000000  
Tank Used for: PRODUCT  
Type of Fuel: REGULAR  
Tank Construction: Not reported  
Leak Detection: Stock Inventor

Tank Num: 002  
Container Num: 2  
Year Installed: Not reported  
Tank Capacity: 00000000  
Tank Used for: PRODUCT  
Type of Fuel: DIESEL  
Tank Construction: Not reported  
Leak Detection: Stock Inventor

**SWEEPS UST:**

Status: Not reported  
Comp Number: 19113  
Number: Not reported  
Board Of Equalization: 44-023001  
Referral Date: Not reported  
Action Date: Not reported  
Created Date: Not reported  
Owner Tank Id: Not reported  
SWRCB Tank Id: 37-000-019113-000001  
Tank Status: Not reported  
Capacity: Not reported  
Active Date: Not reported  
Tank Use: M.V. FUEL

MAP FINDINGS  
FOCUS MAP 14

Map ID Site Database(s) EPA ID Number

**ALS TOWING (Continued)**

**U001571383**

STG: PRODUCT  
Content: LEADED  
Number Of Tanks: 2

Status: Not reported  
Comp Number: 19113  
Number: Not reported  
Board Of Equalization: 44-023001  
Referral Date: Not reported  
Action Date: Not reported  
Created Date: Not reported  
Owner Tank Id: Not reported  
SWRCB Tank Id: 37-000-019113-000002  
Tank Status: Not reported  
Capacity: Not reported  
Active Date: Not reported  
Tank Use: M.V. FUEL  
STG: PRODUCT  
Content: OTHER  
Number Of Tanks: Not reported

**92 INTERIM HEALTHCARE INC  
1875 S CENTRE CITY PY  
ESCONDIDO, CA 92025**

**San Diego Co. HMMD S106068681  
N/A**

SAN DIEGO CO. HMMD:  
Facility Id: 153890  
Business Type: 6HK10  
EPA Id Number: Not reported  
APN: 236-302-01-00  
Last HMMD Inspection: 03/28/2001  
Permit Status: INAC  
Permit Expiration: 12/31/2002  
Facility Owner: INTERIM HEALTHCARE INC  
Facility Address: 1875 S CENTRE CITY PY 5J  
Facility City: ESCONDIDO  
Facility State: CA  
Facility Zip: 92025-  
UST Owner: Not reported  
Handle Regulated Hazmat: Not reported  
Own Or Operate UST: Not reported  
Subject To APSA: Not reported  
Generate Haz Waste: Not reported  
Treat Haz Waste: Not reported  
Generate Medical Waste: Not reported

**92 DENTAL CARE OF ESCONDIDO  
1875 S CENTRE CITY PY  
ESCONDIDO, CA 92025**

**San Diego Co. HMMD S106068403  
N/A**

SAN DIEGO CO. HMMD:  
Facility Id: 207258  
Business Type: 6HK10  
EPA Id Number: Not reported  
APN: 236-302-01-00  
Last HMMD Inspection: 07/10/2009



MAP FINDINGS  
FOCUS MAP 14

Map ID      Site      Database(s)      EPA ID Number

---

**DENTAL CARE OF ESCONDIDO (Continued)**

**S106068403**

Permit Status:            OPEN  
 Permit Expiration:      10/31/2013  
 Facility Owner:            BEN T DELA CRUZ JR  
 Facility Address:          1875 S CENTRE CITY PY #C  
 Facility City:              ESCONDIDO  
 Facility State:             CA  
 Facility Zip:                92025  
 UST Owner:                Not reported  
 Handle Regulated Hazmat: Not reported  
 Own Or Operate UST:     Not reported  
 Subject To APSA:         Not reported  
 Generate Haz Waste:     N  
 Treat Haz Waste:         Not reported  
 Generate Medical Waste: Y

Inactive Permits:

Facility Id:                207258  
 Update Date:              11/02/2012  
 Case Number:              Not reported  
 Name:                      WASTE 902 INFECTIOUS WASTE, SHARPS  
 Other Information:        SHARPS / ISOLYSER  
 Material Waste:          Waste  
 Hazardous Categories 1: Not reported  
 Hazardous Categories 2: Not reported

Facility Id:                207258  
 Business Type:            6HK10  
 EPA Id Number:            Not reported  
 APN:                        236-302-01-00  
 Last HMMD Inspection:   07/10/2009  
 Permit Status:            OPEN  
 Permit Expiration:        10/31/2013  
 Facility Owner:            BEN T DELA CRUZ JR  
 Facility Address:          1875 S CENTRE CITY PY #C  
 Facility City:              ESCONDIDO  
 Facility State:             CA  
 Facility Zip:                92025  
 UST Owner:                Not reported  
 Handle Regulated Hazmat: Not reported  
 Own Or Operate UST:     Not reported  
 Subject To APSA:         Not reported  
 Generate Haz Waste:     Y  
 Treat Haz Waste:         Not reported  
 Generate Medical Waste: Y

Inactive Permits:

Facility Id:                207258  
 Update Date:              11/02/2012  
 Case Number:              Not reported  
 Name:                      WASTE 902 INFECTIOUS WASTE, SHARPS  
 Other Information:        SHARPS / ISOLYSER  
 Material Waste:          Waste  
 Hazardous Categories 1: Not reported  
 Hazardous Categories 2: Not reported

Facility Id:                153527

MAP FINDINGS  
FOCUS MAP 14

Map ID Site Database(s) EPA ID Number

**DENTAL CARE OF ESCONDIDO (Continued)**

**S106068403**

Business Type: 6HK10  
 EPA Id Number: Not reported  
 APN: 236-302-01-00  
 Last HMMMD Inspection: 07/27/2005  
 Permit Status: CHNG  
 Permit Expiration: 10/31/2006  
 Facility Owner: CM BAUTISTA/IB MARTINEZ  
 Facility Address: 1875 S CENTRE CITY PKWY #C  
 Facility City: ESCONDIDO  
 Facility State: CA  
 Facility Zip: 92025-  
 UST Owner: Not reported  
 Handle Regulated Hazmat: Not reported  
 Own Or Operate UST: Not reported  
 Subject To APSA: Not reported  
 Generate Haz Waste: Y  
 Treat Haz Waste: Not reported  
 Generate Medical Waste: Not reported

93 **INTERCAL EQUITIES, INC.**  
**2021 HELEN WAY**  
**ESCONDIDO, CA 92025**

**HIST CORTESE** **S100733047**  
**LUST** **N/A**  
**SLIC**  
**SWEEPS UST**

HIST CORTESE:  
 Region: CORTESE  
 Facility County Code: 37  
 Reg By: LTNKA  
 Reg Id: 9UT848

LUST REG 9:  
 Region: 9  
 Status: Case Closed  
 Case Number: 9UT848  
 Local Case: H24711-001  
 Substance: Boiler Fuel  
 Qty Leaked: 0  
 Abate Method: Not reported  
 Local Agency: San Diego  
 How Found: Tank Closure  
 How Stopped: Close Tank  
 Source: Tank  
 Cause: Corrosion  
 Lead Agency: Local Agency  
 Case Type: Soil only  
 Date Found: 11/06/1987  
 Date Stopped: 11/06/1987  
 Confirm Date: / /  
 Submit Workplan: Not reported  
 Prelim Assess: 11/25/1987  
 Desc Pollution: Not reported  
 Remed Plan: / /  
 Remed Action: Not reported  
 Began Monitor: Not reported  
 Release Date: 11/25/1987  
 Enforce Date: Not reported  
 Closed Date: 1/25/88

MAP FINDINGS  
FOCUS MAP 14

Map ID	Site	Database(s)	EPA ID Number
--------	------	-------------	---------------

**INTERCAL EQUITIES, INC. (Continued)**

**S100733047**

Enforce Type: Not reported  
 Pilot Program: LOP  
 Basin Number: 905.23  
 GW Depth: Not reported  
 Beneficial Use: Not reported  
 NPDES Number: Not reported  
 Priority: Low priority. Priority ranking can change over time.  
 File Dispn: File discarded, case closed  
 Interim Remedial Actions: Yes  
 Cleanup and Abatement order Number: Not reported  
 Waste Discharge Requirement Number: Not reported

**SLIC:**

Region: STATE  
**Facility Status: Completed - Case Closed**  
 Status Date: 01/25/1988  
 Global Id: T0607303094  
 Lead Agency: SAN DIEGO COUNTY LOP  
 Lead Agency Case Number: H24711-001  
 Latitude: 33.1006298  
 Longitude: -117.066318  
 Case Type: Cleanup Program Site  
 Case Worker: Not reported  
 Local Agency: Not reported  
 RB Case Number: 9UT848  
 File Location: Local Agency  
 Potential Media Affected: Soil  
 Potential Contaminants of Concern: Heating Oil / Fuel Oil  
 Site History: Not reported

[Click here to access the California GeoTracker records for this facility:](#)

**SWEEPS UST:**

Status: Not reported  
 Comp Number: 24711  
 Number: Not reported  
 Board Of Equalization: Not reported  
 Referral Date: Not reported  
 Action Date: Not reported  
 Created Date: Not reported  
 Owner Tank Id: Not reported  
 SWRCB Tank Id: 37-000-024711-000001  
 Tank Status: Not reported  
 Capacity: 250  
 Active Date: Not reported  
 Tank Use: PETROLEUM  
 STG: PRODUCT  
 Content: Not reported  
 Number Of Tanks: 1

Status: Active  
 Comp Number: 24711  
 Number: 9  
 Board Of Equalization: Not reported  
 Referral Date: Not reported  
 Action Date: 06-26-92

MAP FINDINGS  
FOCUS MAP 14

Map ID      Site      Database(s)      EPA ID Number

---

**INTERCAL EQUITIES, INC. (Continued)**

**S100733047**

Created Date:            02-29-88  
 Owner Tank Id:         Not reported  
 SWRCB Tank Id:        Not reported  
 Tank Status:            Not reported  
 Capacity:                Not reported  
 Active Date:            Not reported  
 Tank Use:                Not reported  
 STG:                      Not reported  
 Content:                 Not reported  
 Number Of Tanks:      Not reported

---

**94      CAMP ESCONDIDO**

**ENVIROSTOR      S107736023  
N/A**

**ESCONDIDO, CA**

**ENVIROSTOR:**

Facility ID:            80000213  
 Status:                 Inactive - Needs Evaluation  
 Status Date:          07/01/2005  
 Site Code:             Not reported  
 Site Type:             Military Evaluation  
 Site Type Detailed:   FUDS  
 Acres:                  Not reported  
 NPL:                    NO  
 Regulatory Agencies: SMBRP  
 Lead Agency:         SMBRP  
 Program Manager:    Not reported  
 Supervisor:           Douglas Bautista  
 Division Branch:     Cleanup Cypress  
 Assembly:              75  
 Senate:                 38  
 Special Program:     Not reported  
 Restricted Use:        NO  
 Site Mgmt Req:        NONE SPECIFIED  
 Funding:                DERA  
 Latitude:              33.10027  
 Longitude:            -117.0836  
 APN:                    NONE SPECIFIED  
 Past Use:              NONE SPECIFIED  
 Potential COC:        Explosives (UXO, MEC)  
 Confirmed COC:      NONE SPECIFIED  
 Potential Description: NONE SPECIFIED  
 Alias Name:            CA99799F539800  
 Alias Type:             Federal Facility ID  
 Alias Name:            J09CA0277  
 Alias Type:             INPR  
 Alias Name:            80000213  
 Alias Type:             Envirostor ID Number

**Completed Info:**

Completed Area Name:   Not reported  
 Completed Sub Area Name: Not reported  
 Completed Document Type: Not reported  
 Completed Date:         Not reported  
 Comments:                Not reported  
  
 Future Area Name:        Not reported  
 Future Sub Area Name:   Not reported

MAP FINDINGS  
FOCUS MAP 14

Map ID	Site	Database(s)	EPA ID Number
	<b>CAMP ESCONDIDO (Continued)</b>		<b>S107736023</b>
	Future Document Type: Not reported Future Due Date: Not reported Schedule Area Name: Not reported Schedule Sub Area Name: Not reported Schedule Document Type: Not reported Schedule Due Date: Not reported Schedule Revised Date: Not reported		
95	<b>2035 S ESCONDIDO BLVD ESCONDIDO, CA 92025</b>  EDR Historical Cleaners: Name: QUALITY CLEANING SERVICES Year: 2004 Address: 2035 S ESCONDIDO BLVD	<b>EDR US Hist Cleaners</b>	<b>1015014438 N/A</b>
95	<b>LIFT STATION 3 2045 SO. ESCONDIDO BLVD. ESCONDIDO, CA 92025</b>  Notify 65: Date Reported: Not reported Staff Initials: Not reported Board File Number: Not reported Facility Type: Not reported Discharge Date: Not reported Incident Description: 92025-8207	<b>Notify 65</b>	<b>S100178215 N/A</b>
96	<b>FRANKS WELDING SERVICE INC 2224 S ESCONDIDO BLVD ESCONDIDO, CA 92025</b>  HAZNET: Year: 2000 Gepaid: CAP000063644 Contact: Mr James Etem, Pres Telephone: 7607453711 Mailing Name: Not reported Mailing Address: 2224 S Escondido Blvd Mailing City,St,Zip: ESCONDIDO, CA 920250000 Gen County: Not reported TSD EPA ID: CAD008252405 TSD County: Not reported Waste Category: Off-specification, aged or surplus organics Disposal Method: Transfer Station Tons: 0 Facility County: San Diego  Year: 2000 Gepaid: CAP000063644 Contact: Mr James Etem, Pres Telephone: 7607453711 Mailing Name: Not reported Mailing Address: 2224 S Escondido Blvd	<b>HAZNET</b>	<b>S113170599 N/A</b>

MAP FINDINGS  
FOCUS MAP 14

Map ID	Site	Database(s)	EPA ID Number
--------	------	-------------	---------------

**FRANKS WELDING SERVICE INC (Continued)**

**S113170599**

Mailing City,St,Zip: ESCONDIDO, CA 920250000  
 Gen County: Not reported  
 TSD EPA ID: CAT080033681  
 TSD County: Not reported  
 Waste Category: Contaminated soil from site clean-up  
 Disposal Method: Disposal, Land Fill  
 Tons: 1.8  
 Facility County: San Diego

Year: 2000  
 Gepaid: CAP000063644  
 Contact: Mr James Etem, Pres  
 Telephone: 7607453711  
 Mailing Name: Not reported  
 Mailing Address: 2224 S Escondido Blvd  
 Mailing City,St,Zip: ESCONDIDO, CA 920250000  
 Gen County: Not reported  
 TSD EPA ID: CAT080033681  
 TSD County: Not reported  
 Waste Category: Off-specification, aged or surplus organics  
 Disposal Method: Disposal, Land Fill  
 Tons: 0.06  
 Facility County: San Diego

Year: 2000  
 Gepaid: CAP000063644  
 Contact: Mr James Etem, Pres  
 Telephone: 7607453711  
 Mailing Name: Not reported  
 Mailing Address: 2224 S Escondido Blvd  
 Mailing City,St,Zip: ESCONDIDO, CA 920250000  
 Gen County: Not reported  
 TSD EPA ID: CAD008252405  
 TSD County: Not reported  
 Waste Category: Unspecified organic liquid mixture  
 Disposal Method: Recycler  
 Tons: 0.37  
 Facility County: San Diego

96

**FRANK'S WELDING SERVICE, INC.  
2224 S ESCONDIDO BLVD  
ESCONDIDO, CA 92025**

**San Diego Co. HMMD S106065832  
N/A**

SAN DIEGO CO. HMMD:  
 Facility Id: 139085  
 Business Type: 6HK35  
 EPA Id Number: CAL000214980  
 APN: 236-390-12-00  
 Last HMMD Inspection: 09/13/2010  
 Permit Status: OPEN  
 Permit Expiration: 03/31/2013  
 Facility Owner: JIM ETEM  
 Facility Address: 2224 S ESCONDIDO BL  
 Facility City: ESCONDIDO  
 Facility State: CA  
 Facility Zip: 92025-  
 UST Owner: Not reported  
 Handle Regulated Hazmat: Y

MAP FINDINGS  
FOCUS MAP 14

Map ID      Site      Database(s)      EPA ID Number

---

**FRANK'S WELDING SERVICE, INC. (Continued)**

**S106065832**

Own Or Operate UST:      Not reported  
 Subject To APSA:      Not reported  
 Generate Haz Waste:      Not reported  
 Treat Haz Waste:      Not reported  
 Generate Medical Waste:      Not reported

Active Permits:

Facility Id:      139085  
 Update Date:      11/02/2012  
 Case Number:      68476-34-6  
 Name:      DIESEL FUEL:  
 Other Information:      Not reported  
 Material Waste:      Material  
 Hazardous Categories 1:      FIRE  
 Hazardous Categories 2:      Not reported

Facility Id:      139085  
 Update Date:      11/02/2012  
 Case Number:      68476-85-7  
 Name:      PROPANE GAS  
 Other Information:      Not reported  
 Material Waste:      Not reported  
 Hazardous Categories 1:      Not reported  
 Hazardous Categories 2:      Not reported

Facility Id:      139085  
 Update Date:      11/02/2012  
 Case Number:      Not reported  
 Name:      WASTE 221 WASTE OIL & MIXED OIL  
 Other Information:      USED OIL  
 Material Waste:      Waste  
 Hazardous Categories 1:      Not reported  
 Hazardous Categories 2:      Not reported

Facility Id:      139085  
 Update Date:      11/02/2012  
 Case Number:      124-38-9  
 Name:      CARBON DIOXIDE GAS  
 Other Information:      Not reported  
 Material Waste:      Material  
 Hazardous Categories 1:      PRESSURE RELEASE  
 Hazardous Categories 2:      Not reported

Facility Id:      139085  
 Update Date:      11/02/2012  
 Case Number:      Not reported  
 Name:      WASTE 888 USED OIL FILTERS  
 Other Information:      Not reported  
 Material Waste:      Waste  
 Hazardous Categories 1:      Not reported  
 Hazardous Categories 2:      Not reported

Facility Id:      139085  
 Update Date:      11/02/2012  
 Case Number:      74-86-2  
 Name:      ACETYLENE COMPRESSED GAS:  
 Other Information:      Not reported  
 Material Waste:      Material

MAP FINDINGS  
FOCUS MAP 14

Map ID	Site	Database(s)	EPA ID Number
--------	------	-------------	---------------

**FRANK'S WELDING SERVICE, INC. (Continued)**

**S106065832**

Hazardous Categories 1: FIRE  
 Hazardous Categories 2: Not reported

Facility Id: 139085  
 Update Date: 11/02/2012  
 Case Number: 7782-44-7  
 Name: OXYGEN COMPRESSED GAS:  
 Other Information: Not reported  
 Material Waste: Material  
 Hazardous Categories 1: FIRE  
 Hazardous Categories 2: Not reported

Violations Active Permits:

Facility Id: 139085  
 Update Date: 11/02/2012  
 Inspection Date: 05/26/2004  
 Violation Code: 6HV0401  
 Violation: TRAINING RECORDS UNAVAILABLE  
 Violation Citation: Personnel training records are not maintained to document compliance with requirements for current and former employees. CCR 66265.16(d)&(e)  
 Activity: ACTIVE

96

**RICK'S TIRE  
2234 SO ESCONDIDO BLVD  
ESCONDIDO, CA 92025**

**HAZNET S113058647  
N/A**

HAZNET:

Year: 1999  
 Gepaid: CAL000097022  
 Contact: CALTAGIRONE RICK JT  
 Telephone: 6194896801  
 Mailing Name: Not reported  
 Mailing Address: 2234 S ESCONDIDO BLVD  
 Mailing City,St,Zip: ESCONDIDO, CA 920257027  
 Gen County: Not reported  
 TSD EPA ID: CAT080013352  
 TSD County: Not reported  
 Waste Category: Aqueous solution with total organic residues 10 percent or more  
 Disposal Method: Recycler  
 Tons: .4378  
 Facility County: San Diego

Year: 1998  
 Gepaid: CAL000097022  
 Contact: CALTAGIRONE RICK JT  
 Telephone: 6194896801  
 Mailing Name: Not reported  
 Mailing Address: 2234 S ESCONDIDO BLVD  
 Mailing City,St,Zip: ESCONDIDO, CA 920257027  
 Gen County: Not reported  
 TSD EPA ID: CAT080013352  
 TSD County: Not reported  
 Waste Category: Aqueous solution with total organic residues 10 percent or more  
 Disposal Method: Recycler  
 Tons: .4378



MAP FINDINGS  
FOCUS MAP 14

Map ID      Site      Database(s)      EPA ID Number

---

**RICK'S TIRE (Continued)**

**S113058647**

Facility County: San Diego

Year: 1998  
Gepaid: CAL000097022  
Contact: CALTAGIRONE RICK JT  
Telephone: 6194896801  
Mailing Name: Not reported  
Mailing Address: 2234 S ESCONDIDO BLVD  
Mailing City,St,Zip: ESCONDIDO, CA 920257027  
Gen County: Not reported  
TSD EPA ID: CAT000613893  
TSD County: Not reported  
Waste Category: Aqueous solution with total organic residues less than 10 percent  
Disposal Method: Transfer Station  
Tons: .0166  
Facility County: San Diego

Year: 1997  
Gepaid: CAL000097022  
Contact: CALTAGIRONE RICK JT  
Telephone: 6194896801  
Mailing Name: Not reported  
Mailing Address: 2234 S ESCONDIDO BLVD  
Mailing City,St,Zip: ESCONDIDO, CA 920257027  
Gen County: Not reported  
TSD EPA ID: CAT080013352  
TSD County: Not reported  
Waste Category: Aqueous solution with total organic residues 10 percent or more  
Disposal Method: Recycler  
Tons: .2085  
Facility County: San Diego

Year: 1995  
Gepaid: CAL000097022  
Contact: CALTAGIRONE RICK JT  
Telephone: 6194896801  
Mailing Name: Not reported  
Mailing Address: 2234 S ESCONDIDO BLVD  
Mailing City,St,Zip: ESCONDIDO, CA 920257027  
Gen County: Not reported  
TSD EPA ID: CAT080013352  
TSD County: Not reported  
Waste Category: Unspecified aqueous solution  
Disposal Method: Recycler  
Tons: .2293  
Facility County: San Diego

[Click this hyperlink](#) while viewing on your computer to access additional CA\_HAZNET: detail in the EDR Site Report.

MAP FINDINGS  
FOCUS MAP 14

Map ID	Site	Database(s)	EPA ID Number
96	<b>RICK'S TIRE &amp; AUTO REPAIR 2234 S ESCONDIDO BL ESCONDIDO, CA 92025</b>	San Diego Co. HMMMD	S106071980 N/A
	SAN DIEGO CO. HMMMD:		
	Facility Id:	202022	
	Business Type:	6HK26	
	EPA Id Number:	CAL000097022	
	APN:	236-390-12-00	
	Last HMMMD Inspection:	06/19/2003	
	Permit Status:	INAC	
	Permit Expiration:	10/31/2004	
	Facility Owner:	RICHARD CALTAGIRONE JR	
	Facility Address:	2234 S ESCONDIDO BL	
	Facility City:	ESCONDIDO	
	Facility State:	CA	
	Facility Zip:	92025	
	UST Owner:	Not reported	
	Handle Regulated Hazmat:	Not reported	
	Own Or Operate UST:	Not reported	
	Subject To APSA:	Not reported	
	Generate Haz Waste:	Y	
	Treat Haz Waste:	Not reported	
	Generate Medical Waste:	Not reported	
	Violations Inactive Permits:		
	Facility Id:	202022	
	Update Date:	11/02/2012	
	Inspection Date:	06/19/2003	
	Violation Code:	6HV0201	
	Violation:	WASTE CONTAINER NOT CLOSED	
	Violation Citation:	Hazardous waste containers are not kept closed while in storage. CCR 66265.173(a)	
	Activity:	Inactive Permit	
	Facility Id:	202022	
	Update Date:	11/02/2012	
	Inspection Date:	06/19/2003	
	Violation Code:	6HV0202	
	Violation:	WASTE CONTAINER W/O LABELS	
	Violation Citation:	Hazardous waste containers &/or tanks are missing labels, accumulation date and/or are improperly labeled. CCR 66262.34(a)(2); 66262.34(a)(3) & 66262.34(f)	
	Activity:	Inactive Permit	
	Facility Id:	202022	
	Update Date:	11/02/2012	
	Inspection Date:	06/19/2003	
	Violation Code:	6HV0210	
	Violation:	DID NOT CLEAN SPILL TO FLOOR	
	Violation Citation:	Failure to clean up hazardous waste off of floor surface. 66262.10b	
	Activity:	Inactive Permit	
	Facility Id:	202022	
	Update Date:	11/02/2012	
	Inspection Date:	06/19/2003	
	Violation Code:	6HV0402	
	Violation:	TRAINING PROGRAM NOT ADEQUATE	
	Violation Citation:	Personnel training is not adequate to ensure compliance with hazardous waste regulations. CCR 66265.16(a)&(b)	

MAP FINDINGS  
FOCUS MAP 14

Map ID	Site	Database(s)	EPA ID Number
--------	------	-------------	---------------

**RICK'S TIRE & AUTO REPAIR (Continued)**

**S106071980**

Activity:	Inactive Permit
Facility Id:	202022
Update Date:	11/02/2012
Inspection Date:	06/19/2003
Violation Code:	6HV0131
Violation:	UPF Permit NOT OBTAINED for HAZWASTE
Violation Citation:	A Unified Program Facility permit has not been obtained for the generation of hazardous waste. 68.905
Activity:	Inactive Permit
Facility Id:	202022
Update Date:	11/02/2012
Inspection Date:	06/19/2003
Violation Code:	6HV0401
Violation:	TRAINING RECORDS UNAVAILABLE
Violation Citation:	Personnel training records are not maintained to document compliance with requirements for current and former employees. CCR 66265.16(d)&(e)
Activity:	Inactive Permit
Facility Id:	202022
Update Date:	11/02/2012
Inspection Date:	06/19/2003
Violation Code:	6HV0133
Violation:	MANIFEST COPY NOT SENT TO DTSC
Violation Citation:	Generator of hazardous waste has not sent the appropriate copy of the manifest to DTSC/Cal-EPA. CCR 66262.23(a)(4)
Activity:	Inactive Permit
Facility Id:	202022
Business Type:	6HK26
EPA Id Number:	CAL000097022
APN:	236-390-12-00
Last HMMD Inspection:	06/19/2003
Permit Status:	INAC
Permit Expiration:	10/31/2004
Facility Owner:	RICHARD CALTAGIRONE JR
Facility Address:	2234 S ESCONDIDO BL
Facility City:	ESCONDIDO
Facility State:	CA
Facility Zip:	92025
UST Owner:	Not reported
Handle Regulated Hazmat:	Not reported
Own Or Operate UST:	Not reported
Subject To APSA:	Not reported
Generate Haz Waste:	Not reported
Treat Haz Waste:	Not reported
Generate Medical Waste:	Not reported
Violations Inactive Permits:	
Facility Id:	202022
Update Date:	11/02/2012
Inspection Date:	06/19/2003
Violation Code:	6HV0201
Violation:	WASTE CONTAINER NOT CLOSED
Violation Citation:	Hazardous waste containers are not kept closed while in storage. CCR

MAP FINDINGS  
FOCUS MAP 14

Map ID	Site	Database(s)	EPA ID Number
--------	------	-------------	---------------

**RICK'S TIRE & AUTO REPAIR (Continued)**

**S106071980**

Activity:	66265.173(a) Inactive Permit
Facility Id:	202022
Update Date:	11/02/2012
Inspection Date:	06/19/2003
Violation Code:	6HV0202
Violation:	WASTE CONTAINER W/O LABELS
Violation Citation:	Hazardous waste containers &/or tanks are missing labels, accumulation date and/or are improperly labeled. CCR 66262.34(a)(2); 66262.34(a)(3) & 66262.34(f)
Activity:	Inactive Permit
Facility Id:	202022
Update Date:	11/02/2012
Inspection Date:	06/19/2003
Violation Code:	6HV0210
Violation:	DID NOT CLEAN SPILL TO FLOOR
Violation Citation:	Failure to clean up hazardous waste off of floor surface. 66262.10b
Activity:	Inactive Permit
Facility Id:	202022
Update Date:	11/02/2012
Inspection Date:	06/19/2003
Violation Code:	6HV0402
Violation:	TRAINING PROGRAM NOT ADEQUATE
Violation Citation:	Personnel training is not adequate to ensure compliance with hazardous waste regulations. CCR 66265.16(a)&(b)
Activity:	Inactive Permit
Facility Id:	202022
Update Date:	11/02/2012
Inspection Date:	06/19/2003
Violation Code:	6HV0131
Violation:	UPF Permit NOT OBTAINED for HAZWASTE
Violation Citation:	A Unified Program Facility permit has not been obtained for the generation of hazardous waste. 68.905
Activity:	Inactive Permit
Facility Id:	202022
Update Date:	11/02/2012
Inspection Date:	06/19/2003
Violation Code:	6HV0401
Violation:	TRAINING RECORDS UNAVAILABLE
Violation Citation:	Personnel training records are not maintained to document compliance with requirements for current and former employees. CCR 66265.16(d)&(e)
Activity:	Inactive Permit
Facility Id:	202022
Update Date:	11/02/2012
Inspection Date:	06/19/2003
Violation Code:	6HV0133
Violation:	MANIFEST COPY NOT SENT TO DTSC
Violation Citation:	Generator of hazardous waste has not sent the appropriate copy of the manifest to DTSC/Cal-EPA. CCR 66262.23(a)(4)
Activity:	Inactive Permit

MAP FINDINGS  
FOCUS MAP 14

Map ID	Site	Database(s)	EPA ID Number
--------	------	-------------	---------------

96	<b>BROTHERTON PLAZA 2250 S ESCONDIDO BL ESCONDIDO, CA 92025</b>	<b>SLIC San Diego Co. HMMD ENVIROSTOR SAN DIEGO CO. SAM</b>	<b>S106065979 N/A</b>
----	-------------------------------------------------------------------------	-------------------------------------------------------------------------	---------------------------

SLIC:

Region:	STATE
<b>Facility Status:</b>	<b>Completed - Case Closed</b>
Status Date:	04/05/2001
Global Id:	T0608141457
Lead Agency:	SAN DIEGO COUNTY LOP
Lead Agency Case Number:	H39422-001
Latitude:	33.094542
Longitude:	-117.071077
Case Type:	Cleanup Program Site
Case Worker:	NS
Local Agency:	SAN DIEGO COUNTY LOP
RB Case Number:	N/A
File Location:	Local Agency
Potential Media Affected:	Not reported
Potential Contaminants of Concern:	Not reported
Site History:	Not reported

[Click here to access the California GeoTracker records for this facility:](#)

SAN DIEGO CO. HMMD:

Facility Id:	139422
Business Type:	Not reported
EPA Id Number:	Not reported
APN:	236-390-50-00
Last HMMD Inspection:	01/03/2001
Permit Status:	INAC
Permit Expiration:	Not reported
Facility Owner:	Not reported
Facility Address:	Not reported
Facility City:	Not reported
Facility State:	Not reported
Facility Zip:	Not reported
UST Owner:	Not reported
Handle Regulated Hazmat:	Not reported
Own Or Operate UST:	Not reported
Subject To APSA:	Not reported
Generate Haz Waste:	Not reported
Treat Haz Waste:	Not reported
Generate Medical Waste:	Not reported

ENVIROSTOR:

Facility ID:	37000025
Status:	Refer: 1248 Local Agency
Status Date:	03/07/2001
Site Code:	Not reported
Site Type:	Evaluation
Site Type Detailed:	Evaluation
Acres:	Not reported
NPL:	NO
Regulatory Agencies:	NONE SPECIFIED
Lead Agency:	NONE SPECIFIED
Program Manager:	Not reported

MAP FINDINGS  
FOCUS MAP 14

Map ID Site Database(s) EPA ID Number

**BROTHERTON PLAZA (Continued)**

**S106065979**

Supervisor: Referred - Not Assigned  
 Division Branch: Cleanup Cypress  
 Assembly: 75  
 Senate: 38  
 Special Program: Not reported  
 Restricted Use: NO  
 Site Mgmt Req: NONE SPECIFIED  
 Funding: Not Applicable  
 Latitude: 33.09456  
 Longitude: -117.0711  
 APN: NONE SPECIFIED  
 Past Use: NONE SPECIFIED  
 Potential COC: NONE SPECIFIED  
 Confirmed COC: NONE SPECIFIED  
 Potential Description: NONE SPECIFIED  
 Alias Name: T0608141457  
 Alias Type: GeoTracker Global ID  
 Alias Name: 37000025  
 Alias Type: Envirostor ID Number

Completed Info:

Completed Area Name: PROJECT WIDE  
 Completed Sub Area Name: Not reported  
 Completed Document Type: SB 1248 Notification  
 Completed Date: 03/07/2001  
 Comments: SB 1248 San Diego County

Future Area Name: Not reported  
 Future Sub Area Name: Not reported  
 Future Document Type: Not reported  
 Future Due Date: Not reported  
 Schedule Area Name: Not reported  
 Schedule Sub Area Name: Not reported  
 Schedule Document Type: Not reported  
 Schedule Due Date: Not reported  
 Schedule Revised Date: Not reported

SAN DIEGO CO. SAM:

Case Number: H39422-001  
 Agency: DEH Site Assessment & Mitigation  
**Funding: Private - VAP**  
 Facility Type: Soils Only  
 Facility Status: Closed Case  
 Date: 4/5/2001  
 Date Began: 2/26/2001

96

**2250 S ESCONDIDO BLVD  
ESCONDIDO, CA 92025**

**EDR US Hist Cleaners 1015022007  
N/A**

EDR Historical Cleaners:

Name: CONTINENTAL CLEANERS  
 Year: 2005  
 Address: 2250 S ESCONDIDO BLVD  
  
 Name: CONTINENTAL CLEANERS  
 Year: 2006  
 Address: 2250 S ESCONDIDO BLVD

MAP FINDINGS  
FOCUS MAP 14

Map ID	Site	Database(s)	EPA ID Number
	<b>(Continued)</b>		<b>1015022007</b>
	Name: CONTINENTAL CLEANERS Year: 2007 Address: 2250 S ESCONDIDO BLVD		
	Name: CONTINENTAL CLEANERS Year: 2008 Address: 2250 S ESCONDIDO BLVD		
	Name: CONTINENTAL CLEANERS Year: 2010 Address: 2250 S ESCONDIDO BLVD		
	Name: CONTINENTAL CLEANERS Year: 2011 Address: 2250 S ESCONDIDO BLVD		
	Name: CONTINENTAL CLEANERS Year: 2012 Address: 2250 S ESCONDIDO BLVD		
<b>96</b>	<b>BROTHERTON PLAZA 2250 S ESCONDIDO BL ESCONDIDO, CA</b>	<b>RGA LUST</b>	<b>S114587245 N/A</b>
	RGA LUST:		
	2007 BROTHERTON PLAZA 2250 S ESCONDIDO BL		
	2006 BROTHERTON PLAZA 2250 S ESCONDIDO BL		
	2005 BROTHERTON PLAZA 2250 S ESCONDIDO BL		
	2003 BROTHERTON PLAZA 2250 S ESCONDIDO BL		
<b>96</b>	<b>MOHNACKY ANIMAL HOSPITAL OF ESCONDIDO 2250 S ESCONDIDO BL ESCONDIDO, CA 92025</b>	<b>San Diego Co. HMMD</b>	<b>S106072495 N/A</b>
	SAN DIEGO CO. HMMD:		
	Facility Id: 202565		
	Business Type: 6HK10		
	EPA Id Number: Not reported		
	APN: 236-390-50-00		
	Last HMMD Inspection: 09/16/2011		
	Permit Status: OPEN		
	Permit Expiration: 03/31/2013		
	Facility Owner: CRAIG J MOHNACKY		
	Facility Address: 2250 S ESCONDIDO BLVD #105		
	Facility City: ESCONDIDO		
	Facility State: CA		
	Facility Zip: 92025		
	UST Owner: Not reported		
	Handle Regulated Hazmat: Not reported		
	Own Or Operate UST: Not reported		
	Subject To APSA: Not reported		
	Generate Haz Waste: Not reported		
	Treat Haz Waste: Not reported		
	Generate Medical Waste: Y		
	Inactive Permits:		
	Facility Id: 202565		

MAP FINDINGS  
FOCUS MAP 14

Map ID	Site	Database(s)	EPA ID Number
--------	------	-------------	---------------

**MOHNACKY ANIMAL HOSPITAL OF ESCONDIDO (Continued)**

**S106072495**

Update Date: 11/02/2012  
Case Number: Not reported  
Name: WASTE 901 INFECTIOUS WASTE, GENERAL  
Other Information: RED BAG  
Material Waste: Waste  
Hazardous Categories 1: Not reported  
Hazardous Categories 2: Not reported

Facility Id: 202565  
Update Date: 11/02/2012  
Case Number: Not reported  
Name: WASTE 902 INFECTIOUS WASTE, SHARPS  
Other Information: SHARPS  
Material Waste: Waste  
Hazardous Categories 1: Not reported  
Hazardous Categories 2: Not reported

Violations Active Permits:

Facility Id: 202565  
Update Date: 11/02/2012  
Inspection Date: 10/08/2003  
Violation Code: 6HV4205  
Violation: MED SOLID WASTE NOT SECURED TO DENY ACCE  
Violation Citation: Medical Solid Waste not secured to deny access to unauthorized persons. 68.1211  
Activity: ACTIVE

**96 ARCO JOHNS AM PM #1948  
2306 ESCONDIDO BL S  
ESCONDIDO, CA**

**FINDS 1008224034  
N/A**

FINDS:

Registry ID: 110021157772

Environmental Interest/Information System

The NEI (National Emissions Inventory) database contains information on stationary and mobile sources that emit criteria air pollutants and their precursors, as well as hazardous air pollutants (HAPs).

CRITERIA AND HAZARDOUS AIR POLLUTANT INVENTORY

**96 ARCO JOHNS AM PM #1948  
2306 ESCONDIDO BL S  
ESCONDIDO, CA 92025**

**EMI S105936533  
N/A**

EMI:

Year: 2000  
County Code: 37  
Air Basin: SD  
Facility ID: 3849  
Air District Name: SD  
SIC Code: 5541  
Air District Name: SAN DIEGO COUNTY APCD



MAP FINDINGS  
FOCUS MAP 14

Map ID      Site      Database(s)      EPA ID Number

**ARCO JOHNS AM PM #1948 (Continued)**

**S105936533**

Community Health Air Pollution Info System: Not reported  
 Consolidated Emission Reporting Rule: Not reported  
 Total Organic Hydrocarbon Gases Tons/Yr: 2  
 Reactive Organic Gases Tons/Yr: 2  
 Carbon Monoxide Emissions Tons/Yr: 0  
 NOX - Oxides of Nitrogen Tons/Yr: 0  
 SOX - Oxides of Sulphur Tons/Yr: 0  
 Particulate Matter Tons/Yr: 0  
 Part. Matter 10 Micrometers & Smlr Tons/Yr: 0

Year: 2001  
 County Code: 37  
 Air Basin: SD  
 Facility ID: 3849  
 Air District Name: SD  
 SIC Code: 5541  
 Air District Name: SAN DIEGO COUNTY APCD  
 Community Health Air Pollution Info System: Not reported  
 Consolidated Emission Reporting Rule: Not reported  
 Total Organic Hydrocarbon Gases Tons/Yr: 2  
 Reactive Organic Gases Tons/Yr: 2  
 Carbon Monoxide Emissions Tons/Yr: 0  
 NOX - Oxides of Nitrogen Tons/Yr: 0  
 SOX - Oxides of Sulphur Tons/Yr: 0  
 Particulate Matter Tons/Yr: 0  
 Part. Matter 10 Micrometers & Smlr Tons/Yr: 0

Year: 2002  
 County Code: 37  
 Air Basin: SD  
 Facility ID: 3849  
 Air District Name: SD  
 SIC Code: 5541  
 Air District Name: SAN DIEGO COUNTY APCD  
 Community Health Air Pollution Info System: Not reported  
 Consolidated Emission Reporting Rule: Not reported  
 Total Organic Hydrocarbon Gases Tons/Yr: 2  
 Reactive Organic Gases Tons/Yr: 2  
 Carbon Monoxide Emissions Tons/Yr: 0  
 NOX - Oxides of Nitrogen Tons/Yr: 0  
 SOX - Oxides of Sulphur Tons/Yr: 0  
 Particulate Matter Tons/Yr: 0  
 Part. Matter 10 Micrometers & Smlr Tons/Yr: 0

Year: 2003  
 County Code: 37  
 Air Basin: SD  
 Facility ID: 3849  
 Air District Name: SD  
 SIC Code: 5541  
 Air District Name: SAN DIEGO COUNTY APCD  
 Community Health Air Pollution Info System: Not reported  
 Consolidated Emission Reporting Rule: Not reported  
 Total Organic Hydrocarbon Gases Tons/Yr: 2  
 Reactive Organic Gases Tons/Yr: 2  
 Carbon Monoxide Emissions Tons/Yr: 0  
 NOX - Oxides of Nitrogen Tons/Yr: 0

MAP FINDINGS  
FOCUS MAP 14

Map ID      Site      Database(s)      EPA ID Number

---

**ARCO JOHNS AM PM #1948 (Continued)**

**S105936533**

SOX - Oxides of Sulphur Tons/Yr: 0  
 Particulate Matter Tons/Yr: 0  
 Part. Matter 10 Micrometers & Smlr Tons/Yr: 0

Year: 2004  
 County Code: 37  
 Air Basin: SD  
 Facility ID: 3849  
 Air District Name: SD  
 SIC Code: 5541  
 Air District Name: SAN DIEGO COUNTY APCD  
 Community Health Air Pollution Info System: Not reported  
 Consolidated Emission Reporting Rule: Not reported  
 Total Organic Hydrocarbon Gases Tons/Yr: 2.2606248  
 Reactive Organic Gases Tons/Yr: 2.2606248  
 Carbon Monoxide Emissions Tons/Yr: 0  
 NOX - Oxides of Nitrogen Tons/Yr: 0  
 SOX - Oxides of Sulphur Tons/Yr: 0  
 Particulate Matter Tons/Yr: 0  
 Part. Matter 10 Micrometers & Smlr Tons/Yr: 0

Year: 2005  
 County Code: 37  
 Air Basin: SD  
 Facility ID: 3849  
 Air District Name: SD  
 SIC Code: 5541  
 Air District Name: SAN DIEGO COUNTY APCD  
 Community Health Air Pollution Info System: Not reported  
 Consolidated Emission Reporting Rule: Not reported  
 Total Organic Hydrocarbon Gases Tons/Yr: 2.2606248  
 Reactive Organic Gases Tons/Yr: 2.2606248  
 Carbon Monoxide Emissions Tons/Yr: 0  
 NOX - Oxides of Nitrogen Tons/Yr: 0  
 SOX - Oxides of Sulphur Tons/Yr: 0  
 Particulate Matter Tons/Yr: 0  
 Part. Matter 10 Micrometers & Smlr Tons/Yr: 0

Year: 2006  
 County Code: 37  
 Air Basin: SD  
 Facility ID: 3849  
 Air District Name: SD  
 SIC Code: 5541  
 Air District Name: SAN DIEGO COUNTY APCD  
 Community Health Air Pollution Info System: Not reported  
 Consolidated Emission Reporting Rule: Not reported  
 Total Organic Hydrocarbon Gases Tons/Yr: 2.21  
 Reactive Organic Gases Tons/Yr: 2.21  
 Carbon Monoxide Emissions Tons/Yr: 0  
 NOX - Oxides of Nitrogen Tons/Yr: 0  
 SOX - Oxides of Sulphur Tons/Yr: 0  
 Particulate Matter Tons/Yr: 0  
 Part. Matter 10 Micrometers & Smlr Tons/Yr: 0

Year: 2007  
 County Code: 37

MAP FINDINGS  
FOCUS MAP 14

Map ID Site Database(s) EPA ID Number

**ARCO JOHNS AM PM #1948 (Continued)**

**S105936533**

Air Basin: SD  
 Facility ID: 3849  
 Air District Name: SD  
 SIC Code: 5541  
 Air District Name: SAN DIEGO COUNTY APCD  
 Community Health Air Pollution Info System: Not reported  
 Consolidated Emission Reporting Rule: Not reported  
 Total Organic Hydrocarbon Gases Tons/Yr: 2.21  
 Reactive Organic Gases Tons/Yr: 2.21  
 Carbon Monoxide Emissions Tons/Yr: 0  
 NOX - Oxides of Nitrogen Tons/Yr: 0  
 SOX - Oxides of Sulphur Tons/Yr: 0  
 Particulate Matter Tons/Yr: 0  
 Part. Matter 10 Micrometers & Smlr Tons/Yr: 0

Year: 2008  
 County Code: 37  
 Air Basin: SD  
 Facility ID: 3849  
 Air District Name: SD  
 SIC Code: 5541  
 Air District Name: SAN DIEGO COUNTY APCD  
 Community Health Air Pollution Info System: Not reported  
 Consolidated Emission Reporting Rule: Not reported  
 Total Organic Hydrocarbon Gases Tons/Yr: 2.21  
 Reactive Organic Gases Tons/Yr: 2.21  
 Carbon Monoxide Emissions Tons/Yr: 0  
 NOX - Oxides of Nitrogen Tons/Yr: 0  
 SOX - Oxides of Sulphur Tons/Yr: 0  
 Particulate Matter Tons/Yr: 0  
 Part. Matter 10 Micrometers & Smlr Tons/Yr: 0

Year: 2009  
 County Code: 37  
 Air Basin: SD  
 Facility ID: 3849  
 Air District Name: SD  
 SIC Code: 5541  
 Air District Name: SAN DIEGO COUNTY APCD  
 Community Health Air Pollution Info System: Not reported  
 Consolidated Emission Reporting Rule: Not reported  
 Total Organic Hydrocarbon Gases Tons/Yr: 2.21  
 Reactive Organic Gases Tons/Yr: 2.21  
 Carbon Monoxide Emissions Tons/Yr: 0  
 NOX - Oxides of Nitrogen Tons/Yr: 0  
 SOX - Oxides of Sulphur Tons/Yr: 0  
 Particulate Matter Tons/Yr: 0  
 Part. Matter 10 Micrometers & Smlr Tons/Yr: 0

Year: 2010  
 County Code: 37  
 Air Basin: SD  
 Facility ID: 3849  
 Air District Name: SD  
 SIC Code: 5541  
 Air District Name: SAN DIEGO COUNTY APCD  
 Community Health Air Pollution Info System: Not reported

MAP FINDINGS  
FOCUS MAP 14

Map ID Site Database(s) EPA ID Number

**ARCO JOHNS AM PM #1948 (Continued)**

**S105936533**

Consolidated Emission Reporting Rule:	Not reported
Total Organic Hydrocarbon Gases Tons/Yr:	2.21
Reactive Organic Gases Tons/Yr:	2.21
Carbon Monoxide Emissions Tons/Yr:	0
NOX - Oxides of Nitrogen Tons/Yr:	0
SOX - Oxides of Sulphur Tons/Yr:	0
Particulate Matter Tons/Yr:	0
Part. Matter 10 Micrometers & Smlr Tons/Yr:	0
Year:	2011
County Code:	37
Air Basin:	SD
Facility ID:	3849
Air District Name:	SD
SIC Code:	5541
Air District Name:	SAN DIEGO COUNTY APCD
Community Health Air Pollution Info System:	Not reported
Consolidated Emission Reporting Rule:	Not reported
Total Organic Hydrocarbon Gases Tons/Yr:	2.21
Reactive Organic Gases Tons/Yr:	2.21
Carbon Monoxide Emissions Tons/Yr:	0
NOX - Oxides of Nitrogen Tons/Yr:	0
SOX - Oxides of Sulphur Tons/Yr:	0
Particulate Matter Tons/Yr:	0
Part. Matter 10 Micrometers & Smlr Tons/Yr:	0
Year:	2012
County Code:	37
Air Basin:	SD
Facility ID:	3849
Air District Name:	SD
SIC Code:	5541
Air District Name:	SAN DIEGO COUNTY APCD
Community Health Air Pollution Info System:	Not reported
Consolidated Emission Reporting Rule:	Not reported
Total Organic Hydrocarbon Gases Tons/Yr:	2.21
Reactive Organic Gases Tons/Yr:	2.21
Carbon Monoxide Emissions Tons/Yr:	0
NOX - Oxides of Nitrogen Tons/Yr:	0
SOX - Oxides of Sulphur Tons/Yr:	0
Particulate Matter Tons/Yr:	0
Part. Matter 10 Micrometers & Smlr Tons/Yr:	0

96

**ARCO SERVICE STATION #1948  
2306 ESCONDIDO BLVD S  
ESCONDIDO, CA 92025**

**LUST S101301616  
N/A**

LUST REG 9:  
 Region: 9  
 Status: Preliminary site assessment underway  
 Case Number: 9UT2425  
 Local Case: H05186-004  
 Substance: Gasoline  
 Qty Leaked: Not reported  
 Abate Method: Not reported  
 Local Agency: San Diego  
 How Found: Tank Closure  
 How Stopped: Close Tank

MAP FINDINGS  
FOCUS MAP 14

Map ID	Site	Database(s)	EPA ID Number
--------	------	-------------	---------------

**ARCO SERVICE STATION #1948 (Continued)**

**S101301616**

Source: Unknown  
Cause: Unknown  
Lead Agency: Local Agency  
Case Type: Aquifer affected  
Date Found: 02/06/1990  
Date Stopped: 02/06/1990  
Confirm Date: 02/06/1990  
Submit Workplan: Not reported  
Prelim Assess: 08/06/1990  
Desc Pollution: Not reported  
Remed Plan: / /  
Remed Action: Not reported  
Began Monitor: Not reported  
Release Date: 01/24/1990  
Enforce Date: Not reported  
Closed Date: Not reported  
Enforce Type: Not reported  
Pilot Program: LOP  
Basin Number: 905.20  
GW Depth: 11'  
Beneficial Use: Municipal groundwater use  
NPDES Number: Not reported  
Priority: 2B  
File Disp: Not reported  
Interim Remedial Actions: Yes  
Cleanup and Abatement order Number: Not reported  
Waste Discharge Requirement Number: Not reported

**96 BLUE RIBBON INVESTMENTS INC  
2306 S ESCONDIDO BLVD  
ESCONDIDO, CA 92025**

**UST U003789207  
N/A**

UST:  
Facility ID: H05186  
Latitude: 33.095221  
Longitude: -117.070036  
Permitting AgencySAN DIEGO COUNTY

**96 DAVID V TOLLISON  
2306 S ESCONDIDO BL  
ESCONDIDO, CA**

**RGA LUST S114609488  
N/A**

RGA LUST:  
2003 DAVID V TOLLISON 2306 S ESCONDIDO BL

MAP FINDINGS  
FOCUS MAP 14

Map ID	Site	Database(s)	EPA ID Number
96	<b>DAVID V TOLLISON</b> <b>2306 S ESCONDIDO BLVD</b> <b>ESCONDIDO, CA 92025</b>	HIST UST	U001571405 N/A
	HIST UST: Region: STATE Facility ID: 00000026676 Facility Type: Gas Station Other Type: Not reported Total Tanks: 0004 Contact Name: Not reported Telephone: 0000000000 Owner Name: ARCO PETROLEUM PRODUCTS CO. Owner Address: 515 SOUTH FLOWER STREET Owner City,St,Zip: LOS ANGELES, CA 90071  Tank Num: 001 Container Num: 0000000001 Year Installed: 1967 Tank Capacity: 00004000 Tank Used for: PRODUCT Type of Fuel: UNLEADED Tank Construction: 0000167 inches Leak Detection: Stock Inventor, 10  Tank Num: 002 Container Num: 0000000002 Year Installed: 1967 Tank Capacity: 00004000 Tank Used for: PRODUCT Type of Fuel: UNLEADED Tank Construction: 0000167 inches Leak Detection: Stock Inventor, 10  Tank Num: 003 Container Num: 0000000003 Year Installed: 1967 Tank Capacity: 00006000 Tank Used for: PRODUCT Type of Fuel: REGULAR Tank Construction: 0000240 inches Leak Detection: Stock Inventor, 10  Tank Num: 004 Container Num: 0000000004 Year Installed: 1973 Tank Capacity: 00006000 Tank Used for: PRODUCT Type of Fuel: PREMIUM Tank Construction: 0000240 inches Leak Detection: Stock Inventor, 10		

MAP FINDINGS  
 FOCUS MAP 14

Map ID	Site	Database(s)	EPA ID Number
96	<b>BP WEST COAST PRODUCTS LLC 01948</b> <b>2306 S ESCONDIDO BLVD</b> <b>ESCONDIDO, CA 92025</b>	HAZNET	S113113836 N/A
	HAZNET: Year: 2006 Gepaid: CAL000225446 Contact: JACK OMAN WASTE SPECIALIST Telephone: 7146703958 Mailing Name: Not reported Mailing Address: PO BOX 80249 Mailing City,St,Zip: RCHO STA MARG, CA 926880000 Gen County: Not reported TSD EPA ID: CAT080013352 TSD County: Not reported Waste Category: Aqueous solution with total organic residues less than 10 percent Disposal Method: Recycler Tons: 0.22 Facility County: San Diego		
	Year: 2006 Gepaid: CAL000225446 Contact: JACK OMAN WASTE SPECIALIST Telephone: 7146703958 Mailing Name: Not reported Mailing Address: PO BOX 80249 Mailing City,St,Zip: RCHO STA MARG, CA 926880000 Gen County: Not reported TSD EPA ID: CAT080013352 TSD County: Not reported Waste Category: Aqueous solution with total organic residues less than 10 percent Disposal Method: Recycler Tons: 0.12 Facility County: San Diego		
	Year: 2006 Gepaid: CAL000225446 Contact: JACK OMAN WASTE SPECIALIST Telephone: 7146703958 Mailing Name: Not reported Mailing Address: PO BOX 80249 Mailing City,St,Zip: RCHO STA MARG, CA 926880000 Gen County: Not reported TSD EPA ID: CAT080013352 TSD County: Not reported Waste Category: Aqueous solution with total organic residues less than 10 percent Disposal Method: Recycler Tons: 0.02 Facility County: San Diego		
	Year: 2006 Gepaid: CAL000225446 Contact: JACK OMAN WASTE SPECIALIST Telephone: 7146703958 Mailing Name: Not reported Mailing Address: PO BOX 80249 Mailing City,St,Zip: RCHO STA MARG, CA 926880000 Gen County: Not reported TSD EPA ID: CAT080013352		

MAP FINDINGS  
FOCUS MAP 14

Map ID	Site	Database(s)	EPA ID Number
--------	------	-------------	---------------

**BP WEST COAST PRODUCTS LLC 01948 (Continued)**

**S113113836**

TSD County: Not reported  
Waste Category: Aqueous solution with total organic residues less than 10 percent  
Disposal Method: Discharge To Sewer/Potw Or Npdes(With Prior Storage--With Or Without Treatment)  
Tons: 0.08  
Facility County: San Diego

Year: 2006  
Gepaid: CAL000225446  
Contact: JACK OMAN WASTE SPECIALIST  
Telephone: 7146703958  
Mailing Name: Not reported  
Mailing Address: PO BOX 80249  
Mailing City,St,Zip: RCHO STA MARG, CA 926880000  
Gen County: Not reported  
TSD EPA ID: CAT080013352  
TSD County: Not reported  
Waste Category: Aqueous solution with total organic residues less than 10 percent  
Disposal Method: Recycler  
Tons: 2.5  
Facility County: San Diego

[Click this hyperlink](#) while viewing on your computer to access 8 additional CA\_HAZNET: record(s) in the EDR Site Report.

96	<b>ARCO 2306 S ESCONDIDO BL ESCONDIDO, CA</b>	<b>RGA LUST</b>	<b>S114576668 N/A</b>
----	-------------------------------------------------------	-----------------	---------------------------

RGA LUST:  
2003 ARCO 2306 S ESCONDIDO BL

96	<b>VAISO GAS 2306 S ESCONDIDO BLVD ESCONDIDO, CA 92025</b>	<b>HAZNET</b>	<b>S113152034 N/A</b>
----	--------------------------------------------------------------------	---------------	---------------------------

HAZNET:  
Year: 2011  
Gepaid: CAL000330855  
Contact: NICK MATTI  
Telephone: 7607431915  
Mailing Name: Not reported  
Mailing Address: 2306 S ESCONDIDO BLVD  
Mailing City,St,Zip: ESCONDIDO, CA 920257028  
Gen County: Not reported  
TSD EPA ID: CAD008252405  
TSD County: Not reported  
Waste Category: Other organic solids  
Disposal Method: Storage, Bulking, And/Or Transfer Off Site--No Treatment/Reovery (H010-H129) Or (H131-H135)  
Tons: 0.0375  
Facility County: San Diego



MAP FINDINGS  
FOCUS MAP 14

Map ID      Site      Database(s)      EPA ID Number

---

**VAISO GAS (Continued)**

**S113152034**

Year: 2011  
 Gepaid: CAL000330855  
 Contact: NICK MATTI  
 Telephone: 7607431915  
 Mailing Name: Not reported  
 Mailing Address: 2306 S ESCONDIDO BLVD  
 Mailing City,St,Zip: ESCONDIDO, CA 920257028  
 Gen County: Not reported  
 TSD EPA ID: CAD008252405  
 TSD County: Not reported  
 Waste Category: Unspecified organic liquid mixture  
 Disposal Method: Fuel Blending Prior To Energy Recovery At Another Site  
 Tons: 0.034  
 Facility County: San Diego

Year: 2011  
 Gepaid: CAL000330855  
 Contact: NICK MATTI  
 Telephone: 7607431915  
 Mailing Name: Not reported  
 Mailing Address: 2306 S ESCONDIDO BLVD  
 Mailing City,St,Zip: ESCONDIDO, CA 920257028  
 Gen County: Not reported  
 TSD EPA ID: CAD008252405  
 TSD County: Not reported  
 Waste Category: Unspecified organic liquid mixture  
 Disposal Method: Fuel Blending Prior To Energy Recovery At Another Site  
 Tons: 0.034  
 Facility County: San Diego

Year: 2011  
 Gepaid: CAL000330855  
 Contact: NICK MATTI  
 Telephone: 7607431915  
 Mailing Name: Not reported  
 Mailing Address: 2306 S ESCONDIDO BLVD  
 Mailing City,St,Zip: ESCONDIDO, CA 920257028  
 Gen County: Not reported  
 TSD EPA ID: CAD008252405  
 TSD County: Not reported  
 Waste Category: Other organic solids  
 Disposal Method: Storage, Bulking, And/Or Transfer Off Site--No Treatment/Reovery  
 (H010-H129) Or (H131-H135)  
 Tons: 0.0375  
 Facility County: San Diego

Year: 2008  
 Gepaid: CAL000330855  
 Contact: NICK MATTI  
 Telephone: 7607431915  
 Mailing Name: Not reported  
 Mailing Address: 2306 S ESCONDIDO BLVD  
 Mailing City,St,Zip: ESCONDIDO, CA 920257028  
 Gen County: Not reported  
 TSD EPA ID: CAD028409019  
 TSD County: Not reported  
 Waste Category: Other organic solids

MAP FINDINGS  
FOCUS MAP 14

Map ID	Site	Database(s)	EPA ID Number
	<b>VAISO GAS (Continued)</b>		<b>S113152034</b>
	Disposal Method: Fuel Blending Prior To Energy Recovery At Another Site		
	Tons: 0.0075		
	Facility County: San Diego		
	<a href="#">Click this hyperlink</a> while viewing on your computer to access 3 additional CA_HAZNET: record(s) in the EDR Site Report.		
<b>96</b>	<b>BLUE RIBBON INVESTMENTS INC 2306 S ESCONDIDO BL ESCONDIDO, CA</b>	<b>RGA LUST</b>	<b>S114584981 N/A</b>
	RGA LUST:		
	2012 BLUE RIBBON INVESTMENTS INC	2306 S ESCONDIDO BL	
	2011 BLUE RIBBON INVESTMENTS INC	2306 S ESCONDIDO BL	
	2010 BLUE RIBBON INVESTMENTS INC	2306 S ESCONDIDO BL	
	2009 BLUE RIBBON INVESTMENTS INC	2306 S ESCONDIDO BL	
	2008 BLUE RIBBON INVESTMENTS INC	2306 S ESCONDIDO BL	
	2007 BLUE RIBBON INVESTMENTS INC	2306 S ESCONDIDO BL	
	2007 BLUE RIBBON INVESTMENTS INC	2306 S ESCONDIDO BL	
	2007 BLUE RIBBON INVESTMENTS INC	2306 S ESCONDIDO BL	
	2007 BLUE RIBBON INVESTMENTS INC	2306 S ESCONDIDO BL	
	2006 BLUE RIBBON INVESTMENTS INC	2306 S ESCONDIDO BL	
	2005 BLUE RIBBON INVESTMENTS INC	2306 S ESCONDIDO BL	
<b>96</b>	<b>ARCO 1948 2306 S ESCONDIDO BL ESCONDIDO, CA</b>	<b>RGA LUST</b>	<b>S114575073 N/A</b>
	RGA LUST:		
	2003 ARCO 1948	2306 S ESCONDIDO BL	
<b>96</b>	<b>VARSO GAS 2306 S ESCONDIDO BLVD ESCONDIDO, CA 92025</b>	<b>San Diego Co. HMMD</b>	<b>S106060480 N/A</b>
	SAN DIEGO CO. HMMD:		
	Facility Id: 105186		
	Business Type: 6HK28		
	EPA Id Number: CAL000225446		
	APN: 238-141-32-00		
	Last HMMD Inspection: 04/26/2006		
	Permit Status: CHNG		
	Permit Expiration: 01/31/2008		
	Facility Owner: BP WEST COAST PRODUCTS LLC		
	Facility Address: PO BOX 6038		
	Facility City: ARTESIA		
	Facility State: CA		
	Facility Zip: 90702-6038		
	UST Owner: BP WEST COAST PRODUCTS LLC		
	Handle Regulated Hazmat: Y		
	Own Or Operate UST: Y		
	Subject To APSA: Not reported		

MAP FINDINGS  
FOCUS MAP 14

Map ID	Site	Database(s)	EPA ID Number
	<b>VARSO GAS (Continued)</b>		<b>S106060480</b>
	Generate Haz Waste:	Y	
	Treat Haz Waste:	Not reported	
	Generate Medical Waste:	Not reported	
	UST:		
	UST Name:	UNDERGROUND TANK 105186 T010	
	Last Update:	2012-11-02 14:17:38	
	Permit Number:	105186	
	Tank Type:	DOUBLE WALL	
	Additional Id:	NT2322	
	Capacity Gallons:	20000	
	UST Contents:	REGULAR UNLEADED	
	Other Content Info:	REGULAR UNLEADED	
	Reg Status:	ACTIVE	
	Remove Close Date:	Not reported	
	Year Installed:	2003-01-10 00:00:00	
	Pipe Type:	DOUBLE WALL	
	Delivery System:	PRESSURE	
	Monitor Code:	30A	
	UST Monitor Method:	DW TANK, DW PRESSURIZED PIPE W/ WET TANK ANNULAR; POSITIVE SHUT-OFF & FAILSAFE, 3.0LLD; UDC W/ POSITIVE SHUT-OFF	
	UST Name:	UNDERGROUND TANK 105186 T011	
	Last Update:	2012-11-02 14:17:38	
	Permit Number:	105186	
	Tank Type:	DOUBLE WALL	
	Additional Id:	NT2322	
	Capacity Gallons:	12000	
	UST Contents:	PREMIUM UNLEADED	
	Other Content Info:	PREMIUM UNLEADED	
	Reg Status:	ACTIVE	
	Remove Close Date:	Not reported	
	Year Installed:	2003-01-10 00:00:00	
	Pipe Type:	DOUBLE WALL	
	Delivery System:	PRESSURE	
	Monitor Code:	30A	
	UST Monitor Method:	DW TANK, DW PRESSURIZED PIPE W/ WET TANK ANNULAR; POSITIVE SHUT-OFF & FAILSAFE, 3.0LLD; UDC W/ POSITIVE SHUT-OFF	
	UST Name:	UNDERGROUND TANK 105186 T012	
	Last Update:	2012-11-02 14:17:38	
	Permit Number:	105186	
	Tank Type:	DOUBLE WALL	
	Additional Id:	NT2322	
	Capacity Gallons:	10000	
	UST Contents:	REGULAR UNLEADED	
	Other Content Info:	REGULAR UNLEADED	
	Reg Status:	ACTIVE	
	Remove Close Date:	Not reported	
	Year Installed:	2003-01-10 00:00:00	
	Pipe Type:	DOUBLE WALL	
	Delivery System:	PRESSURE	
	Monitor Code:	30A	
	UST Monitor Method:	DW TANK, DW PRESSURIZED PIPE W/ WET TANK ANNULAR; POSITIVE SHUT-OFF & FAILSAFE, 3.0LLD; UDC W/ POSITIVE SHUT-OFF	
	UST Name:	UNDERGROUND TANK 105186 T001	
	Last Update:	2012-11-02 14:17:38	

MAP FINDINGS  
FOCUS MAP 14

Map ID Site Database(s) EPA ID Number

**VARSO GAS (Continued)**

**S106060480**

Permit Number: 105186  
 Tank Type: SINGLE WALL  
 Additional Id: 1  
 Capacity Gallons: 4000  
 UST Contents: REGULAR UNLEADED  
 Other Content Info: REGULAR UNLEADED  
 Reg Status: REMOVED  
 Remove Close Date: 1990-02-28 00:00:00  
 Year Installed: 1967-01-01 00:00:00  
 Pipe Type: Not reported  
 Delivery System: Not reported  
 Monitor Code: 90  
 UST Monitor Method: NO MONITORING ALTERNATIVE SELECTED. VERIFY AND ENTER MONITORING ALTERNATIVE DURING INSPECTION.

UST Name: UNDERGROUND TANK 105186 T002  
 Last Update: 2012-11-02 14:17:38  
 Permit Number: 105186  
 Tank Type: SINGLE WALL  
 Additional Id: 2  
 Capacity Gallons: 4000  
 UST Contents: REGULAR UNLEADED  
 Other Content Info: REGULAR UNLEADED  
 Reg Status: REMOVED  
 Remove Close Date: 1990-02-28 00:00:00  
 Year Installed: 1967-01-01 00:00:00  
 Pipe Type: Not reported  
 Delivery System: Not reported  
 Monitor Code: 90  
 UST Monitor Method: NO MONITORING ALTERNATIVE SELECTED. VERIFY AND ENTER MONITORING ALTERNATIVE DURING INSPECTION.

UST Name: UNDERGROUND TANK 105186 T003  
 Last Update: 2012-11-02 14:17:38  
 Permit Number: 105186  
 Tank Type: SINGLE WALL  
 Additional Id: 3  
 Capacity Gallons: 6000  
 UST Contents: LEADED  
 Other Content Info: LEADED  
 Reg Status: REMOVED  
 Remove Close Date: 1990-02-28 00:00:00  
 Year Installed: 1967-01-01 00:00:00  
 Pipe Type: Not reported  
 Delivery System: Not reported  
 Monitor Code: 90  
 UST Monitor Method: NO MONITORING ALTERNATIVE SELECTED. VERIFY AND ENTER MONITORING ALTERNATIVE DURING INSPECTION.

UST Name: UNDERGROUND TANK 105186 T004  
 Last Update: 2012-11-02 14:17:38  
 Permit Number: 105186  
 Tank Type: SINGLE WALL  
 Additional Id: 4  
 Capacity Gallons: 6000  
 UST Contents: REGULAR UNLEADED  
 Other Content Info: REGULAR UNLEADED

MAP FINDINGS  
FOCUS MAP 14

Map ID Site Database(s) EPA ID Number

**VARSO GAS (Continued)**

**S106060480**

Reg Status: REMOVED  
 Remove Close Date: 1990-02-28 00:00:00  
 Year Installed: 1973-01-01 00:00:00  
 Pipe Type: Not reported  
 Delivery System: PRESSURE  
 Monitor Code: 90  
 UST Monitor Method: NO MONITORING ALTERNATIVE SELECTED. VERIFY AND ENTER MONITORING ALTERNATIVE DURING INSPECTION.

UST Name: UNDERGROUND TANK 105186 T005  
 Last Update: 2012-11-02 14:17:38  
 Permit Number: 105186  
 Tank Type: SINGLE WALL  
 Additional Id: 5  
 Capacity Gallons: 280  
 UST Contents: Not reported  
 Other Content Info: WASTE OIL  
 Reg Status: REMOVED  
 Remove Close Date: 1990-02-28 00:00:00  
 Year Installed: Not reported  
 Pipe Type: Not reported  
 Delivery System: Not reported  
 Monitor Code: 07  
 UST Monitor Method: SW TANK SW PRESSURE PIPE W/RESTRICTIVE LLD W/DAILY RECONCILIATION OR WEEKLY GAUGING: TANK AND PIPE TEST ANNUALLY

UST Name: UNDERGROUND TANK 105186 T006  
 Last Update: 2012-11-02 14:17:38  
 Permit Number: 105186  
 Tank Type: DOUBLE WALL  
 Additional Id: 0006, NT2322  
 Capacity Gallons: 10000  
 UST Contents: REGULAR UNLEADED  
 Other Content Info: REGULAR UNLEADED  
 Reg Status: REMOVED  
 Remove Close Date: 2002-12-30 00:00:00  
 Year Installed: 1989-01-01 00:00:00  
 Pipe Type: DOUBLE WALL  
 Delivery System: PRESSURE  
 Monitor Code: 20  
 UST Monitor Method: DW TANK DW PRESSURE PIPE W/ SHUT OFF AND ALARM ON LINE LEAK DETECTOR: INTERSTITIAL.

UST Name: UNDERGROUND TANK 105186 T007  
 Last Update: 2012-11-02 14:17:38  
 Permit Number: 105186  
 Tank Type: DOUBLE WALL  
 Additional Id: 00007, NT2322  
 Capacity Gallons: 10000  
 UST Contents: REGULAR UNLEADED  
 Other Content Info: REGULAR UNLEADED  
 Reg Status: REMOVED  
 Remove Close Date: 2002-12-30 00:00:00  
 Year Installed: 1989-01-01 00:00:00  
 Pipe Type: DOUBLE WALL  
 Delivery System: PRESSURE  
 Monitor Code: 20

MAP FINDINGS  
FOCUS MAP 14

Map ID Site Database(s) EPA ID Number

**VARSO GAS (Continued)**

**S106060480**

UST Monitor Method: DW TANK DW PRESSURE PIPE W/ SHUT OFF AND ALARM ON LINE LEAK  
DETECTOR: INTERSTITIAL.

UST Name: UNDERGROUND TANK 105186 T008

Last Update: 2012-11-02 14:17:38

Permit Number: 105186

Tank Type: DOUBLE WALL

Additional Id: 00008, NT2322

Capacity Gallons: 10000

UST Contents: MIDGRADE UNLEADED

Other Content Info: MIDGRADE UNLEADED

Reg Status: REMOVED

Remove Close Date: 2002-12-30 00:00:00

Year Installed: 1989-01-01 00:00:00

Pipe Type: DOUBLE WALL

Delivery System: PRESSURE

Monitor Code: 20

UST Monitor Method: DW TANK DW PRESSURE PIPE W/ SHUT OFF AND ALARM ON LINE LEAK  
DETECTOR: INTERSTITIAL.

UST Name: UNDERGROUND TANK 105186 T009

Last Update: 2012-11-02 14:17:38

Permit Number: 105186

Tank Type: DOUBLE WALL

Additional Id: 000009, NT2322

Capacity Gallons: 10000

UST Contents: PREMIUM UNLEADED

Other Content Info: PREMIUM UNLEADED

Reg Status: REMOVED

Remove Close Date: 2002-12-30 00:00:00

Year Installed: 1989-01-01 00:00:00

Pipe Type: DOUBLE WALL

Delivery System: PRESSURE

Monitor Code: 20

UST Monitor Method: DW TANK DW PRESSURE PIPE W/ SHUT OFF AND ALARM ON LINE LEAK  
DETECTOR: INTERSTITIAL.

Facility Id: 208004

Business Type: 6HK28

EPA Id Number: CAL000330855

APN: 238-141-32-00

Last HMMD Inspection: 05/11/2012

Permit Status: OPEN

Permit Expiration: 12/31/2012

Facility Owner: VARSO GAS INC

Facility Address: 2306 S ESCONDIDO BL

Facility City: ESCONDIDO

Facility State: CA

Facility Zip: 92025

UST Owner: DANIEL & MATTHEW PARTNERSHIP

Handle Regulated Hazmat: Y

Own Or Operate UST: Y

Subject To APSA: Not reported

Generate Haz Waste: Y

Treat Haz Waste: Not reported

Generate Medical Waste: Not reported

MAP FINDINGS  
FOCUS MAP 14

Map ID      Site      Database(s)      EPA ID Number

---

**VARSO GAS (Continued)**

**S106060480**

UST:

UST Name: UNDERGROUND TANK 105186 T010  
 Last Update: 2012-11-02 14:17:38  
 Permit Number: 208004  
 Tank Type: DOUBLE WALL  
 Additional Id: NT2322, RT4337,RT5468  
 Capacity Gallons: 20000  
 UST Contents: REGULAR UNLEADED  
 Other Content Info: REGULAR UNLEADED  
 Reg Status: ACTIVE  
 Remove Close Date: Not reported  
 Year Installed: 2003-01-10 00:00:00  
 Pipe Type: DOUBLE WALL  
 Delivery System: PRESSURE  
 Monitor Code: 30A  
 UST Monitor Method: DW TANK, DW PRESSURIZED PIPE W/ WET TANK ANNULAR; POSITIVE SHUT-OFF & FAILSAFE, 3.0LLD; UDC W/ POSITIVE SHUT-OFF

UST Name: UNDERGROUND TANK 105186 T011  
 Last Update: 2012-11-02 14:17:38  
 Permit Number: 208004  
 Tank Type: DOUBLE WALL  
 Additional Id: NT2322, RT4337,RT5468  
 Capacity Gallons: 12000  
 UST Contents: PREMIUM UNLEADED  
 Other Content Info: PREMIUM UNLEADED  
 Reg Status: ACTIVE  
 Remove Close Date: Not reported  
 Year Installed: 2003-01-10 00:00:00  
 Pipe Type: DOUBLE WALL  
 Delivery System: PRESSURE  
 Monitor Code: 30A  
 UST Monitor Method: DW TANK, DW PRESSURIZED PIPE W/ WET TANK ANNULAR; POSITIVE SHUT-OFF & FAILSAFE, 3.0LLD; UDC W/ POSITIVE SHUT-OFF

UST Name: UNDERGROUND TANK 105186 T012  
 Last Update: 2012-11-02 14:17:38  
 Permit Number: 208004  
 Tank Type: DOUBLE WALL  
 Additional Id: NT2322, RT4337,RT5468  
 Capacity Gallons: 10000  
 UST Contents: DIESEL  
 Other Content Info: DIESEL  
 Reg Status: ACTIVE  
 Remove Close Date: Not reported  
 Year Installed: 2003-01-10 00:00:00  
 Pipe Type: DOUBLE WALL  
 Delivery System: PRESSURE  
 Monitor Code: 30A  
 UST Monitor Method: DW TANK, DW PRESSURIZED PIPE W/ WET TANK ANNULAR; POSITIVE SHUT-OFF & FAILSAFE, 3.0LLD; UDC W/ POSITIVE SHUT-OFF

Active Permits:

Facility Id: 208004  
 Update Date: 11/02/2012  
 Case Number: 8006-61-9

MAP FINDINGS  
FOCUS MAP 14

Map ID Site Database(s) EPA ID Number

**VARSO GAS (Continued)**

**S106060480**

Name: PREMIUM UNLEADED  
Other Information: UNDERGROUND TANK 105186 T011  
Material Waste: Material  
Hazardous Categories 1: FIRE  
Hazardous Categories 2: ACUTE

Facility Id: 208004  
Update Date: 11/02/2012  
Case Number: 8006-61-9  
Name: REGULAR UNLEADED  
Other Information: UNDERGROUND TANK 105186 T010  
Material Waste: Material  
Hazardous Categories 1: FIRE  
Hazardous Categories 2: ACUTE

Facility Id: 208004  
Update Date: 11/02/2012  
Case Number: Not reported  
Name: WASTE 352 ORGANIC SOLIDS (OTHER)  
Other Information: USED GAS FILTERS/ABSORBANT  
Material Waste: Waste  
Hazardous Categories 1: Not reported  
Hazardous Categories 2: Not reported

Facility Id: 208004  
Update Date: 11/02/2012  
Case Number: 68476-85-7  
Name: PROPANE  
Other Information: Not reported  
Material Waste: Material  
Hazardous Categories 1: FIRE  
Hazardous Categories 2: PRESSURE RELEASE

Facility Id: 208004  
Update Date: 11/02/2012  
Case Number: 68476-34-6  
Name: DIESEL FUEL  
Other Information: UNDERGROUND TANK 105186 T012  
Material Waste: Material  
Hazardous Categories 1: FIRE  
Hazardous Categories 2: ACUTE

Facility Id: 208004  
Update Date: 11/02/2012  
Case Number: Not reported  
Name: WASTE 141 OFF-SPEC,AGED,SURPL INORGANICS  
Other Information: WASTE GASOLINE- WATER MIX  
Material Waste: Waste  
Hazardous Categories 1: Not reported  
Hazardous Categories 2: Not reported

Violations Active Permits:

Facility Id: 208004  
Update Date: 11/02/2012  
Inspection Date: 04/23/2008  
Violation Code: 6HV3164  
Violation: MONITOR EQUIP NOT PER MANUF. SPECS



MAP FINDINGS  
FOCUS MAP 14

Map ID	Site	Database(s)	EPA ID Number
--------	------	-------------	---------------

**VARSO GAS (Continued)**

**S106060480**

Violation Citation:	All monitoring equipment not installed, calibrated, operated, and/or maintained per manufacturer instructions. 2638(a), 2641(j)
Activity:	ACTIVE
Facility Id:	208004
Update Date:	11/02/2012
Inspection Date:	04/10/2009
Violation Code:	6HV3411
Violation:	LLD NOT INSTALLED/NOT FUNCTIONAL
Violation Citation:	DOUBLE WALLED PRESSURIZED PIPING-Including Under Dispenser Containment (UDC):Line leak detector is not installed, not functional, or not tested. 2636(f)(2), 25284.1(a)(4)(C), 2641(j)
Activity:	ACTIVE
Facility Id:	208004
Update Date:	11/02/2012
Inspection Date:	04/16/2010
Violation Code:	6HV3114
Violation:	2NDRY CONT TEST NOT DONE/SENT TO CUPA
Violation Citation:	Secondary containment testing not done at 6/36 months and/or not sent to CUPA within 30 days. 25284.1; 2637(a)&(e)
Activity:	ACTIVE
Facility Id:	208004
Update Date:	11/02/2012
Inspection Date:	05/20/2011
Violation Code:	6HV3411
Violation:	LLD NOT INSTALLED/NOT FUNCTIONAL
Violation Citation:	DOUBLE WALLED PRESSURIZED PIPING-Including Under Dispenser Containment (UDC):Line leak detector is not installed, not functional, or not tested. 2636(f)(2), 25284.1(a)(4)(C), 2641(j)
Activity:	ACTIVE
Facility Id:	208004
Update Date:	11/02/2012
Inspection Date:	04/16/2010
Violation Code:	6HV3411
Violation:	LLD NOT INSTALLED/NOT FUNCTIONAL
Violation Citation:	DOUBLE WALLED PRESSURIZED PIPING-Including Under Dispenser Containment (UDC):Line leak detector is not installed, not functional, or not tested. 2636(f)(2), 25284.1(a)(4)(C), 2641(j)
Activity:	ACTIVE
Facility Id:	208004
Update Date:	11/02/2012
Inspection Date:	05/20/2011
Violation Code:	6HV3263
Violation:	MONITOR SYSTEM NOT ALL FUNCTIONAL
Violation Citation:	Monitoring system components &/or devices are not all functional. 2630, 2641(j), 2632
Activity:	ACTIVE
Facility Id:	208004
Update Date:	11/02/2012
Inspection Date:	04/23/2008
Violation Code:	6HV3263
Violation:	MONITOR SYSTEM NOT ALL FUNCTIONAL

MAP FINDINGS  
FOCUS MAP 14

Map ID Site Database(s) EPA ID Number

**VARSO GAS (Continued)**

**S106060480**

Violation Citation: Monitoring system components &/or devices are not all functional.  
2630, 2641(j), 2632  
Activity: ACTIVE

Facility Id: 208004  
Update Date: 11/02/2012  
Inspection Date: 05/11/2012  
Violation Code: 6HV3192  
Violation: NO D.O INSPECTION/INCOMPL;NO REPORTS  
Violation Citation: Designated Operator monthly inspection not conducted or incomplete; or  
DO inspection reports not onsite 2715 (c)(d)(e)  
Activity: ACTIVE

Facility Id: 208004  
Update Date: 11/02/2012  
Inspection Date: 05/20/2011  
Violation Code: 6HV3258  
Violation: SENSORS NOT AT LOW POINT OR ADEQUATELY  
Violation Citation: Sensors not placed adequately and/or at low point in sumps. 2641(a),  
25291(a)(7)(C)  
Activity: ACTIVE

Facility Id: 208004  
Update Date: 11/02/2012  
Inspection Date: 05/11/2012  
Violation Code: 6HV3152  
Violation: ALL MAINT/MONITOR RECORDS NOT AVAILABLE  
Violation Citation: All maintenance/monitoring/calibration/ repair records not available.  
25293; 2712 (b)  
Activity: ACTIVE

96

**ARCO GASOLINE STATION  
2306 SO. ESCONDIDO BLVD.  
ESCONDIDO, CA 92025**

**Notify 65 S100178478  
N/A**

Notify 65:  
Date Reported: Not reported  
Staff Initials: Not reported  
Board File Number: Not reported  
Facility Type: Not reported  
Discharge Date: Not reported  
Incident Description: 92025-7028

96

**2306 S ESCONDIDO BLVD  
ESCONDIDO, CA 92025**

**EDR US Hist Auto Stat 1015345320  
N/A**

EDR Historical Auto Stations:  
Name: VARCO GAS  
Year: 2007  
Address: 2306 S ESCONDIDO BLVD

Name: VARSO GAS  
Year: 2008  
Address: 2306 S ESCONDIDO BLVD

MAP FINDINGS  
FOCUS MAP 14

Map ID	Site	Database(s)	EPA ID Number
--------	------	-------------	---------------

96	<b>BLUE RIBBON INVESTMENTS INC 2306 S ESCONDIDO BL ESCONDIDO, CA 92025</b>	<b>LUST SLIC SAN DIEGO CO. SAM</b>	<b>S105693311 N/A</b>
----	------------------------------------------------------------------------------------	--------------------------------------------	---------------------------

LUST:

Region:	STATE
Global Id:	T0607301190
Latitude:	33.0939521
Longitude:	-117.0714622
Case Type:	LUST Cleanup Site
Status:	Open - Remediation
Status Date:	03/02/1990
Lead Agency:	SAN DIEGO COUNTY LOP
Case Worker:	EP
Local Agency:	SAN DIEGO COUNTY LOP
RB Case Number:	9UT2425
LOC Case Number:	H05186-004
File Location:	Local Agency
Potential Media Affect:	Aquifer used for drinking water supply
Potential Contaminants of Concern:	Gasoline
Site History:	Environmental assessments have been conducted on and off-site since December 1989, resulting in the installation of 16 groundwater monitoring and two air sparging wells. The site data indicates the western and southwestern portions of the site appear to be the main source areas of hydrocarbon impact. Remedial options are currently be assessed and evaluated for this site, and additional remedition activities are expected to be implemented. Please see the Environmental Data tab for additional site specific data.

[Click here to access the California GeoTracker records for this facility:](#)

Contact:

Global Id:	T0607301190
Contact Type:	Local Agency Caseworker
Contact Name:	ED PAREDES
Organization Name:	SAN DIEGO COUNTY LOP
Address:	P.O. Box 129261
City:	SAN DIEGO
Email:	ed.paredes@sdcounty.ca.gov
Phone Number:	8585056806

Status History:

Global Id:	T0607301190
Status:	Open - Remediation
Status Date:	03/02/1990
Global Id:	T0607301190
Status:	Open - Case Begin Date
Status Date:	01/24/1990

Regulatory Activities:

Global Id:	T0607301190
Action Type:	ENFORCEMENT
Date:	05/30/2013
Action:	Technical Correspondence / Assistance / Other
Global Id:	T0607301190
Action Type:	ENFORCEMENT
Date:	07/26/2013

MAP FINDINGS  
FOCUS MAP 14

Map ID	Site	Database(s)	EPA ID Number
	<b>BLUE RIBBON INVESTMENTS INC (Continued)</b>		<b>S105693311</b>
	Action:	Technical Correspondence / Assistance / Other	
	Global Id:	T0607301190	
	Action Type:	ENFORCEMENT	
	Date:	02/04/2010	
	Action:	Technical Correspondence / Assistance / Other	
	Global Id:	T0607301190	
	Action Type:	ENFORCEMENT	
	Date:	01/31/2012	
	Action:	Technical Correspondence / Assistance / Other	
	Global Id:	T0607301190	
	Action Type:	RESPONSE	
	Date:	01/30/2010	
	Action:	Monitoring Report - Semi-Annually	
	Global Id:	T0607301190	
	Action Type:	RESPONSE	
	Date:	01/30/2012	
	Action:	Monitoring Report - Semi-Annually	
	Global Id:	T0607301190	
	Action Type:	RESPONSE	
	Date:	07/30/2012	
	Action:	Monitoring Report - Semi-Annually	
	Global Id:	T0607301190	
	Action Type:	ENFORCEMENT	
	Date:	01/30/1990	
	Action:	Notice of Responsibility	
	Global Id:	T0607301190	
	Action Type:	ENFORCEMENT	
	Date:	09/22/2011	
	Action:	Technical Correspondence / Assistance / Other	
	Global Id:	T0607301190	
	Action Type:	Other	
	Date:	01/01/1950	
	Action:	Leak Stopped	
	Global Id:	T0607301190	
	Action Type:	RESPONSE	
	Date:	04/22/2011	
	Action:	CAP/RAP - Feasibility Study Report - Regulator Responded	
	Global Id:	T0607301190	
	Action Type:	RESPONSE	
	Date:	11/21/2011	
	Action:	Other Report / Document - Regulator Responded	
	Global Id:	T0607301190	
	Action Type:	RESPONSE	
	Date:	07/30/2010	
	Action:	Monitoring Report - Semi-Annually	

MAP FINDINGS  
FOCUS MAP 14

Map ID	Site	Database(s)	EPA ID Number
	<b>BLUE RIBBON INVESTMENTS INC (Continued)</b>		<b>S105693311</b>
	Global Id: T0607301190 Action Type: ENFORCEMENT Date: 03/15/2010 Action: Technical Correspondence / Assistance / Other		
	Global Id: T0607301190 Action Type: ENFORCEMENT Date: 07/15/2009 Action: Letter - Notice		
	Global Id: T0607301190 Action Type: RESPONSE Date: 03/31/2012 Action: Site Assessment Report - Regulator Responded		
	Global Id: T0607301190 Action Type: RESPONSE Date: 01/30/2011 Action: Monitoring Report - Semi-Annually		
	Global Id: T0607301190 Action Type: RESPONSE Date: 04/29/2009 Action: Monitoring Report - Semi-Annually		
	Global Id: T0607301190 Action Type: RESPONSE Date: 01/30/2013 Action: Monitoring Report - Semi-Annually		
	Global Id: T0607301190 Action Type: ENFORCEMENT Date: 08/06/2008 Action: Technical Correspondence / Assistance / Other		
	Global Id: T0607301190 Action Type: Other Date: 01/01/1950 Action: Leak Discovery		
	Global Id: T0607301190 Action Type: Other Date: 01/01/1950 Action: Leak Began		
	Global Id: T0607301190 Action Type: RESPONSE Date: 12/07/2009 Action: Soil and Water Investigation Workplan		
	Global Id: T0607301190 Action Type: RESPONSE Date: 11/10/2008 Action: Monitoring Report - Semi-Annually		
	Global Id: T0607301190 Action Type: RESPONSE		

MAP FINDINGS  
FOCUS MAP 14

Map ID	Site	Database(s)	EPA ID Number
--------	------	-------------	---------------

**BLUE RIBBON INVESTMENTS INC (Continued)**

**S105693311**

Date: 07/30/2013  
Action: Monitoring Report - Semi-Annually

Global Id: T0607301190  
Action Type: Other  
Date: 01/01/1950  
Action: Leak Reported

Global Id: T0607301190  
Action Type: RESPONSE  
Date: 07/30/2011  
Action: Monitoring Report - Semi-Annually

**SLIC:**

Region: STATE  
**Facility Status:** **Completed - Case Closed**  
Status Date: 09/24/1987  
Global Id: T0608119285  
Lead Agency: SAN DIEGO COUNTY LOP  
Lead Agency Case Number: H05186-001  
Latitude: 33.093893  
Longitude: -117.071389  
Case Type: Cleanup Program Site  
Case Worker: Not reported  
Local Agency: Not reported  
RB Case Number: Not reported  
File Location: Local Agency  
Potential Media Affected: Not reported  
Potential Contaminants of Concern: Not reported  
Site History: Not reported

[Click here to access the California GeoTracker records for this facility:](#)

Region: STATE  
**Facility Status:** **Completed - Case Closed**  
Status Date: 11/27/1989  
Global Id: T0608177469  
Lead Agency: SAN DIEGO COUNTY LOP  
Lead Agency Case Number: H05186-003  
Latitude: 33.093893  
Longitude: -117.071389  
Case Type: Cleanup Program Site  
Case Worker: Not reported  
Local Agency: Not reported  
RB Case Number: Not reported  
File Location: Local Agency  
Potential Media Affected: Under Investigation  
Potential Contaminants of Concern: Gasoline  
Site History: Not reported

[Click here to access the California GeoTracker records for this facility:](#)

Region: STATE  
**Facility Status:** **Completed - Case Closed**  
Status Date: 06/09/1988  
Global Id: T0608107392

MAP FINDINGS  
FOCUS MAP 14

Map ID Site Database(s) EPA ID Number

---

**BLUE RIBBON INVESTMENTS INC (Continued)**

**S105693311**

Lead Agency: SAN DIEGO COUNTY LOP  
Lead Agency Case Number: H05186-002  
Latitude: 33.093893  
Longitude: -117.071389  
Case Type: Cleanup Program Site  
Case Worker: Not reported  
Local Agency: Not reported  
RB Case Number: Not reported  
File Location: Local Agency  
Potential Media Affected: Not reported  
Potential Contaminants of Concern: Not reported  
Site History: Not reported

[Click here to access the California GeoTracker records for this facility:](#)

**SAN DIEGO CO. SAM:**

Case Number: H05186-001  
Agency: DEH Site Assessment & Mitigation  
**Funding: Non Billable**  
Facility Type: Failed Integrity Test  
Facility Status: Closed Case  
Date: 9/24/1987  
Date Began: 8/7/1986

Case Number: H05186-002  
Agency: DEH Site Assessment & Mitigation  
**Funding: Non Billable**  
Facility Type: Failed Integrity Test  
Facility Status: Closed Case  
Date: 6/9/1988  
Date Began: 3/3/1988

Case Number: H05186-003  
Agency: DEH Site Assessment & Mitigation  
**Funding: Non Billable**  
Facility Type: Failed Integrity Test  
Facility Status: Closed Case  
Date: 11/27/1989  
Date Began: 8/18/1989

Case Number: H05186-004  
Agency: DEH Site Assessment & Mitigation  
**Funding: LOP - State Fund**  
Facility Type: Drinking Water Aquifer Impacted  
Facility Status: Remedial Investigation  
Date: 3/2/1990  
Date Began: 2/6/1990

MAP FINDINGS  
FOCUS MAP 14

Map ID	Site	Database(s)	EPA ID Number
96	<b>ARCO AM PM</b> <b>2306 S ESCONDIDO BLVD 1948</b> <b>ESCONDIDO, CA 92025</b>	<b>SWEEPS UST</b>	<b>S106922778</b> <b>N/A</b>
	SWEEPS UST: Status: Not reported Comp Number: 5186 Number: Not reported Board Of Equalization: 44-000506 Referral Date: Not reported Action Date: Not reported Created Date: Not reported Owner Tank Id: Not reported SWRCB Tank Id: 37-000-005186-000001 Tank Status: Not reported Capacity: 4000 Active Date: Not reported Tank Use: M.V. FUEL STG: PRODUCT Content: REG UNLEADED Number Of Tanks: 5		
	Status: Not reported Comp Number: 5186 Number: Not reported Board Of Equalization: 44-000506 Referral Date: Not reported Action Date: Not reported Created Date: Not reported Owner Tank Id: Not reported SWRCB Tank Id: 37-000-005186-000002 Tank Status: Not reported Capacity: 4000 Active Date: Not reported Tank Use: M.V. FUEL STG: PRODUCT Content: REG UNLEADED Number Of Tanks: Not reported		
	Status: Not reported Comp Number: 5186 Number: Not reported Board Of Equalization: 44-000506 Referral Date: Not reported Action Date: Not reported Created Date: Not reported Owner Tank Id: Not reported SWRCB Tank Id: 37-000-005186-000003 Tank Status: Not reported Capacity: 6000 Active Date: Not reported Tank Use: M.V. FUEL STG: PRODUCT Content: LEADED Number Of Tanks: Not reported		
	Status: Not reported Comp Number: 5186 Number: Not reported		



MAP FINDINGS  
 FOCUS MAP 14

Map ID      Site      Database(s)      EPA ID Number

---

**ARCO AM PM (Continued)**

**S106922778**

Board Of Equalization: 44-000506  
 Referral Date: Not reported  
 Action Date: Not reported  
 Created Date: Not reported  
 Owner Tank Id: Not reported  
 SWRCB Tank Id: 37-000-005186-000004  
 Tank Status: Not reported  
 Capacity: 6000  
 Active Date: Not reported  
 Tank Use: M.V. FUEL  
 STG: PRODUCT  
 Content: REG UNLEADED  
 Number Of Tanks: Not reported

Status: Not reported  
 Comp Number: 5186  
 Number: Not reported  
 Board Of Equalization: 44-000506  
 Referral Date: Not reported  
 Action Date: Not reported  
 Created Date: Not reported  
 Owner Tank Id: Not reported  
 SWRCB Tank Id: 37-000-005186-000005  
 Tank Status: Not reported  
 Capacity: 280  
 Active Date: Not reported  
 Tank Use: PETROLEUM  
 STG: WASTE  
 Content: Not reported  
 Number Of Tanks: Not reported

Status: Active  
 Comp Number: 5186  
 Number: 9  
 Board Of Equalization: 44-000506  
 Referral Date: Not reported  
 Action Date: 06-26-92  
 Created Date: 02-29-88  
 Owner Tank Id: Not reported  
 SWRCB Tank Id: 37-000-005186-000006  
 Tank Status: A  
 Capacity: 10000  
 Active Date: Not reported  
 Tank Use: M.V. FUEL  
 STG: P  
 Content: REG UNLEADED  
 Number Of Tanks: 4

Status: Active  
 Comp Number: 5186  
 Number: 9  
 Board Of Equalization: 44-000506  
 Referral Date: Not reported  
 Action Date: 06-26-92  
 Created Date: 02-29-88  
 Owner Tank Id: Not reported  
 SWRCB Tank Id: 37-000-005186-000007

MAP FINDINGS  
FOCUS MAP 14

Map ID	Site	Database(s)	EPA ID Number
--------	------	-------------	---------------

**ARCO AM PM (Continued)**

**S106922778**

Tank Status: A  
Capacity: 10000  
Active Date: Not reported  
Tank Use: M.V. FUEL  
STG: P  
Content: REG UNLEADED  
Number Of Tanks: Not reported

Status: Active  
Comp Number: 5186  
Number: 9  
Board Of Equalization: 44-000506  
Referral Date: Not reported  
Action Date: 06-26-92  
Created Date: 02-29-88  
Owner Tank Id: Not reported  
SWRCB Tank Id: 37-000-005186-000008  
Tank Status: A  
Capacity: 10000  
Active Date: Not reported  
Tank Use: M.V. FUEL  
STG: P  
Content: REG UNLEADED  
Number Of Tanks: Not reported

Status: Active  
Comp Number: 5186  
Number: 9  
Board Of Equalization: 44-000506  
Referral Date: Not reported  
Action Date: 06-26-92  
Created Date: 02-29-88  
Owner Tank Id: Not reported  
SWRCB Tank Id: 37-000-005186-000009  
Tank Status: A  
Capacity: 10000  
Active Date: Not reported  
Tank Use: M.V. FUEL  
STG: P  
Content: LEADED  
Number Of Tanks: Not reported

96

**ARCO PRODUCTS COMPANY  
2306 ESCONDIDO BLVD  
ESCONDIDO, CA 92025**

**HAZNET S113035083  
N/A**

HAZNET:  
Year: 2001  
Gepaid: CAL000034590  
Contact: CARLOS RODRIGUEZ-ENV COMP ADM  
Telephone: 7146705366  
Mailing Name: Not reported  
Mailing Address: PO BOX 6038  
Mailing City,St,Zip: ARTESIA, CA 907026038  
Gen County: Not reported  
TSD EPA ID: CAT080013352  
TSD County: Not reported  
Waste Category: Aqueous solution with total organic residues less than 10 percent

MAP FINDINGS  
FOCUS MAP 14

Map ID Site Database(s) EPA ID Number

**ARCO PRODUCTS COMPANY (Continued)**

**S113035083**

Disposal Method: Recycler  
Tons: 4.79  
Facility County: San Diego

Year: 2000  
Gepaid: CAL000034590  
Contact: CARLOS RODRIGUEZ-ENV COMP ADM  
Telephone: 7146705366  
Mailing Name: Not reported  
Mailing Address: PO BOX 6038  
Mailing City,St,Zip: ARTESIA, CA 907026038  
Gen County: Not reported  
TSD EPA ID: CAT080013352  
TSD County: Not reported  
Waste Category: Aqueous solution with total organic residues less than 10 percent  
Disposal Method: Recycler  
Tons: 0.31  
Facility County: San Diego

Year: 1999  
Gepaid: CAL000034590  
Contact: ATLANTIC RICHFIELD CORP  
Telephone: 7146705366  
Mailing Name: Not reported  
Mailing Address: PO BOX 6038  
Mailing City,St,Zip: ARTESIA, CA 907026038  
Gen County: Not reported  
TSD EPA ID: CAT080013352  
TSD County: Not reported  
Waste Category: Aqueous solution with total organic residues less than 10 percent  
Disposal Method: Recycler  
Tons: .1251  
Facility County: San Diego

Year: 1998  
Gepaid: CAL000034590  
Contact: ATLANTIC RICHFIELD CORP  
Telephone: 7146705366  
Mailing Name: Not reported  
Mailing Address: PO BOX 6038  
Mailing City,St,Zip: ARTESIA, CA 907026038  
Gen County: Not reported  
TSD EPA ID: CAT080013352  
TSD County: Not reported  
Waste Category: Aqueous solution with total organic residues less than 10 percent  
Disposal Method: Recycler  
Tons: .8340  
Facility County: San Diego

Year: 1995  
Gepaid: CAL000034590  
Contact: ATLANTIC RICHFIELD CORP  
Telephone: 7146705366  
Mailing Name: Not reported  
Mailing Address: PO BOX 6038  
Mailing City,St,Zip: ARTESIA, CA 907026038  
Gen County: Not reported

MAP FINDINGS  
FOCUS MAP 14

Map ID	Site	Database(s)	EPA ID Number
	<b>ARCO PRODUCTS COMPANY (Continued)</b>		<b>S113035083</b>
	TSD EPA ID: CAT080013352		
	TSD County: Not reported		
	Waste Category: Aqueous solution with total organic residues less than 10 percent		
	Disposal Method: Recycler		
	Tons: 3.9196		
	Facility County: San Diego		
	<a href="#">Click this hyperlink</a> while viewing on your computer to access 6 additional CA_HAZNET: record(s) in the EDR Site Report.		
<b>96</b>	<b>ARCO SERVICE STATION #194 2306 ESCONDIDO ESCONDIDO, CA 92025</b>	<b>HIST CORTESE</b>	<b>S103644005 N/A</b>
	HIST CORTESE:		
	Region: CORTESE		
	Facility County Code: 37		
	Reg By: LTNKA		
	Reg Id: 9UT2425		
<b>97</b>	<b>CHATHAM SITE PRP GROUP 2257 BERNARDO AVENUE SAN DIEGO, CA 92025</b>	<b>RCRA-SQG HIST Cal-Sites SLIC</b>	<b>1000857048 CA0000031641</b>
	RCRA-SQG:		
	Date form received by agency: 06/21/2004		
	Facility name: CHATHAM SITE PRP GROUP		
	Facility address: 2257 BERNARDO AVENUE SAN DIEGO, CA 92025		
	EPA ID: CA0000031641		
	Mailing address: 5225 CANYON CREST DRIVE. BLDG. 200, SUITE 253 RIVERSIDE, CA 92507		
	Contact: CHUCK R MCLAUGHLIN		
	Contact address: Not reported		
	Contact country: Not reported		
	Contact telephone: (909) 222-0387		
	Contact email: CMCLAUGH@DEMAXIMIS.COM		
	EPA Region: 09		
	Land type: Private		
	Classification: Small Small Quantity Generator		
	Description: Handler: generates more than 100 and less than 1000 kg of hazardous waste during any calendar month and accumulates less than 6000 kg of hazardous waste at any time; or generates 100 kg or less of hazardous waste during any calendar month, and accumulates more than 1000 kg of hazardous waste at any time		
	Owner/Operator Summary:		
	Owner/operator name: CHATHAM SITE PRP GROUP TRUST		
	Owner/operator address: 4435 EASTGATE MALL SUITE 200 SAN DIEGO, CA 92121		
	Owner/operator country: US		
	Owner/operator telephone: Not reported		
	Legal status: Private		
	Owner/Operator Type: Owner		

MAP FINDINGS  
FOCUS MAP 14

Map ID      Site      Database(s)      EPA ID Number

---

**CHATHAM SITE PRP GROUP (Continued)**

**1000857048**

Owner/Op start date: 10/21/2000  
Owner/Op end date: Not reported

Owner/operator name: CHATHAM SITE PRP GROUP  
Owner/operator address: Not reported  
Not reported

Owner/operator country: US  
Owner/operator telephone: Not reported  
Legal status: Other  
Owner/Operator Type: Operator  
Owner/Op start date: 09/23/1991  
Owner/Op end date: Not reported

Handler Activities Summary:

U.S. importer of hazardous waste: No  
Mixed waste (haz. and radioactive): No  
Recycler of hazardous waste: No  
Transporter of hazardous waste: No  
Treater, storer or disposer of HW: No  
Underground injection activity: No  
On-site burner exemption: No  
Furnace exemption: No  
Used oil fuel burner: No  
Used oil processor: No  
User oil refiner: No  
Used oil fuel marketer to burner: No  
Used oil Specification marketer: No  
Used oil transfer facility: No  
Used oil transporter: No

Historical Generators:

Date form received by agency: 06/21/2004  
Facility name: CHATHAM SITE PRP GROUP  
Classification: Large Quantity Generator

Date form received by agency: 09/01/1996  
Facility name: CHATHAM SITE PRP GROUP  
Site name: CHATHAM BROTHERS BARREL YARD  
Classification: Small Quantity Generator

Facility Has Received Notices of Violations:

Regulation violated: Not reported  
Area of violation: Generators - General  
Date violation determined: 04/27/2006  
Date achieved compliance: 05/26/2006  
Violation lead agency: State  
Enforcement action: WRITTEN INFORMAL  
Enforcement action date: 04/27/2006  
Enf. disposition status: Not reported  
Enf. disp. status date: Not reported  
Enforcement lead agency: State  
Proposed penalty amount: Not reported  
Final penalty amount: Not reported  
Paid penalty amount: Not reported

MAP FINDINGS  
FOCUS MAP 14

Map ID	Site	Database(s)	EPA ID Number
--------	------	-------------	---------------

**CHATHAM SITE PRP GROUP (Continued)**

**1000857048**

Evaluation Action Summary:

Evaluation date: 04/27/2006  
 Evaluation: COMPLIANCE EVALUATION INSPECTION ON-SITE  
 Area of violation: Generators - General  
 Date achieved compliance: 05/26/2006  
 Evaluation lead agency: Local

Calsite:

Region: CYPRESS  
 Facility ID: 37490029  
 Facility Type: RP  
 Type: RESPONSIBLE PARTY  
 Branch: SB  
 Branch Name: SO CAL - CYPRESS  
 File Name: Not reported  
 State Senate District: 04181996  
 Status: ANNUAL WORKPLAN (AWP) - ACTIVE SITE  
 Status Name: ANNUAL WORKPLAN - ACTIVE SITE  
 Lead Agency: DEPT OF TOXIC SUBSTANCES CONTROL  
 NPL: Not Listed  
 SIC Code: 49  
 SIC Name: ELECTRIC, GAS & SANITARY SERVICES  
 Access: Not reported  
 Cortese: Not reported  
 Hazardous Ranking Score: Not reported  
 Date Site Hazard Ranked: Not reported  
 Groundwater Contamination: Confirmed  
 Staff Member Responsible for Site: JCULLY  
 Supervisor Responsible for Site: Not reported  
 Region Water Control Board: SD  
 Region Water Control Board Name: SAN DIEGO  
 Lat/Long Direction: Not reported  
 Lat/Long (dms): 0 0 0 / 0 0 0  
 Lat/long Method: Not reported  
 Lat/Long Description: Not reported  
 State Assembly District Code: 75  
 State Senate District Code: 38  
 Facility ID: 37490029  
 Activity: DISC  
 Activity Name: DISCOVERY  
 AWP Code: Not reported  
 Proposed Budget: 0  
 AWP Completion Date: Not reported  
 Revised Due Date: Not reported  
 Comments Date: 12301981  
 Est Person-Yrs to complete: 0  
 Estimated Size: Not reported  
 Request to Delete Activity: Not reported  
 Activity Status: AWP  
 Definition of Status: ANNUAL WORKPLAN - ACTIVE SITE  
 Liquids Removed (Gals): 0  
 Liquids Treated (Gals): 0  
 Action Included Capping: Not reported  
 Well Decommissioned: Not reported  
 Action Included Fencing: Not reported  
 Removal Action Certification: Not reported  
 Activity Comments: Not reported

MAP FINDINGS  
FOCUS MAP 14

Map ID      Site      Database(s)      EPA ID Number

---

**CHATHAM SITE PRP GROUP (Continued)**

**1000857048**

For Commercial Reuse:	0
For Industrial Reuse:	0
For Residential Reuse:	0
Unknown Type:	0
Facility ID:	37490029
Activity:	RA
Activity Name:	REMOVAL ACTION
AWP Code:	Not reported
Proposed Budget:	0
AWP Completion Date:	Not reported
Revised Due Date:	Not reported
Comments Date:	12301981
Est Person-Yrs to complete:	0
Estimated Size:	Not reported
Request to Delete Activity:	Not reported
Activity Status:	AWP
Definition of Status:	ANNUAL WORKPLAN - ACTIVE SITE
Liquids Removed (Gals):	0
Liquids Treated (Gals):	0
Action Included Capping:	Not reported
Well Decommissioned:	Not reported
Action Included Fencing:	Not reported
Removal Action Certification:	Not reported
Activity Comments:	Not reported
For Commercial Reuse:	0
For Industrial Reuse:	0
For Residential Reuse:	0
Unknown Type:	0
Facility ID:	37490029
Activity:	ORDER
Activity Name:	I/SE, IORSE, FFA, FFSRA, VCA, EA
AWP Code:	RAO
Proposed Budget:	0
AWP Completion Date:	Not reported
Revised Due Date:	Not reported
Comments Date:	01231986
Est Person-Yrs to complete:	0
Estimated Size:	Not reported
Request to Delete Activity:	Not reported
Activity Status:	AWP
Definition of Status:	ANNUAL WORKPLAN - ACTIVE SITE
Liquids Removed (Gals):	0
Liquids Treated (Gals):	0
Action Included Capping:	Not reported
Well Decommissioned:	Not reported
Action Included Fencing:	Not reported
Removal Action Certification:	Not reported
Activity Comments:	Not reported
For Commercial Reuse:	0
For Industrial Reuse:	0
For Residential Reuse:	0
Unknown Type:	0
Facility ID:	37490029
Activity:	FDNC
Activity Name:	FINAL DETERMINATION OF NON-COMPLIANCE
AWP Code:	Not reported
Proposed Budget:	0

MAP FINDINGS  
FOCUS MAP 14

Map ID      Site      Database(s)      EPA ID Number

---

**CHATHAM SITE PRP GROUP (Continued)**

**1000857048**

AWP Completion Date:	Not reported
Revised Due Date:	Not reported
Comments Date:	04301986
Est Person-Yrs to complete:	0
Estimated Size:	Not reported
Request to Delete Activity:	Not reported
Activity Status:	AWP
Definition of Status:	ANNUAL WORKPLAN - ACTIVE SITE
Liquids Removed (Gals):	0
Liquids Treated (Gals):	0
Action Included Capping:	Not reported
Well Decommissioned:	Not reported
Action Included Fencing:	Not reported
Removal Action Certification:	Not reported
Activity Comments:	Not reported
For Commercial Reuse:	0
For Industrial Reuse:	0
For Residential Reuse:	0
Unknown Type:	0
Facility ID:	37490029
Activity:	RA
Activity Name:	REMOVAL ACTION
AWP Code:	SOIL
Proposed Budget:	0
AWP Completion Date:	Not reported
Revised Due Date:	Not reported
Comments Date:	04211987
Est Person-Yrs to complete:	0
Estimated Size:	Not reported
Request to Delete Activity:	Not reported
Activity Status:	AWP
Definition of Status:	ANNUAL WORKPLAN - ACTIVE SITE
Liquids Removed (Gals):	0
Liquids Treated (Gals):	0
Action Included Capping:	Not reported
Well Decommissioned:	Not reported
Action Included Fencing:	Not reported
Removal Action Certification:	Not reported
Activity Comments:	Not reported
For Commercial Reuse:	0
For Industrial Reuse:	0
For Residential Reuse:	0
Unknown Type:	0
Facility ID:	37490029
Activity:	PPP
Activity Name:	PUBLIC PARTICIPATION PLAN
AWP Code:	Not reported
Proposed Budget:	0
AWP Completion Date:	Not reported
Revised Due Date:	Not reported
Comments Date:	12311987
Est Person-Yrs to complete:	0
Estimated Size:	Not reported
Request to Delete Activity:	Not reported
Activity Status:	AWP
Definition of Status:	ANNUAL WORKPLAN - ACTIVE SITE
Liquids Removed (Gals):	0



MAP FINDINGS  
FOCUS MAP 14

Map ID	Site	Database(s)	EPA ID Number
	<b>CHATHAM SITE PRP GROUP (Continued)</b>		<b>1000857048</b>
	Liquids Treated (Gals):	0	
	Action Included Capping:	Not reported	
	Well Decommissioned:	Not reported	
	Action Included Fencing:	Not reported	
	Removal Action Certification:	Not reported	
	Activity Comments:	Not reported	
	For Commercial Reuse:	0	
	For Industrial Reuse:	0	
	For Residential Reuse:	0	
	Unknown Type:	0	
	Facility ID:	37490029	
	Activity:	ORDER	
	Activity Name:	I/SE, IORSE, FFA, FFSRA, VCA, EA	
	AWP Code:	IORSE	
	Proposed Budget:	0	
	AWP Completion Date:	Not reported	
	Revised Due Date:	Not reported	
	Comments Date:	11281989	
	Est Person-Yrs to complete:	0	
	Estimated Size:	Not reported	
	Request to Delete Activity:	Not reported	
	Activity Status:	AWP	
	Definition of Status:	ANNUAL WORKPLAN - ACTIVE SITE	
	Liquids Removed (Gals):	0	
	Liquids Treated (Gals):	0	
	Action Included Capping:	Not reported	
	Well Decommissioned:	Not reported	
	Action Included Fencing:	Not reported	
	Removal Action Certification:	Not reported	
	Activity Comments:	Not reported	
	For Commercial Reuse:	0	
	For Industrial Reuse:	0	
	For Residential Reuse:	0	
	Unknown Type:	0	
	Facility ID:	37490029	
	Activity:	RA	
	Activity Name:	REMOVAL ACTION	
	AWP Code:	BRRLS	
	Proposed Budget:	0	
	AWP Completion Date:	Not reported	
	Revised Due Date:	Not reported	
	Comments Date:	08291990	
	Est Person-Yrs to complete:	0	
	Estimated Size:	Not reported	
	Request to Delete Activity:	Not reported	
	Activity Status:	AWP	
	Definition of Status:	ANNUAL WORKPLAN - ACTIVE SITE	
	Liquids Removed (Gals):	11370	
	Liquids Treated (Gals):	0	
	Action Included Capping:	Not reported	
	Well Decommissioned:	Not reported	
	Action Included Fencing:	Not reported	
	Removal Action Certification:	N	
	Activity Comments:	REMOVAL OF 200 BARRELS OF SOLVENTS, WASTE OILS, 11,370 TONS OF CON-TAMINATED SOIL, & RECONSTRUCTION OF BERMS AND INSTALLATION OF A WELL.BULK OF WORK DONE 3/90-6/90 WITH SOME RESIDUAL WORK DONE 8/29/90.	
	For Commercial Reuse:	0	

MAP FINDINGS  
FOCUS MAP 14

Map ID	Site	Database(s)	EPA ID Number
--------	------	-------------	---------------

**CHATHAM SITE PRP GROUP (Continued)**

**1000857048**

For Industrial Reuse:	0
For Residential Reuse:	0
Unknown Type:	0
Facility ID:	37490029
Activity:	RA
Activity Name:	REMOVAL ACTION
AWP Code:	SOIL
Proposed Budget:	0
AWP Completion Date:	Not reported
Revised Due Date:	Not reported
Comments Date:	06301990
Est Person-Yrs to complete:	0
Estimated Size:	Not reported
Request to Delete Activity:	Not reported
Activity Status:	AWP
Definition of Status:	ANNUAL WORKPLAN - ACTIVE SITE
Liquids Removed (Gals):	0
Liquids Treated (Gals):	0
Action Included Capping:	Not reported
Well Decommissioned:	Not reported
Action Included Fencing:	Not reported
Removal Action Certification:	Not reported
Activity Comments:	Not reported
For Commercial Reuse:	0
For Industrial Reuse:	0
For Residential Reuse:	0
Unknown Type:	0
Facility ID:	37490029
Activity:	STAB
Activity Name:	LONG-TERM SITE STABILIZATION CERTIFICATION
AWP Code:	Not reported
Proposed Budget:	0
AWP Completion Date:	Not reported
Revised Due Date:	Not reported
Comments Date:	06301990
Est Person-Yrs to complete:	0
Estimated Size:	Not reported
Request to Delete Activity:	Not reported
Activity Status:	AWP
Definition of Status:	ANNUAL WORKPLAN - ACTIVE SITE
Liquids Removed (Gals):	0
Liquids Treated (Gals):	0
Action Included Capping:	Not reported
Well Decommissioned:	Not reported
Action Included Fencing:	Not reported
Removal Action Certification:	Not reported
Activity Comments:	Not reported
For Commercial Reuse:	0
For Industrial Reuse:	0
For Residential Reuse:	0
Unknown Type:	0
Facility ID:	37490029
Activity:	ORDER
Activity Name:	I/SE, IORSE, FFA, FFSRA, VCA, EA
AWP Code:	I&SE
Proposed Budget:	0
AWP Completion Date:	Not reported

MAP FINDINGS  
FOCUS MAP 14

Map ID Site Database(s) EPA ID Number

**CHATHAM SITE PRP GROUP (Continued)**

**1000857048**

Revised Due Date:	Not reported
Comments Date:	11161992
Est Person-Yrs to complete:	0
Estimated Size:	Not reported
Request to Delete Activity:	Not reported
Activity Status:	AWP
Definition of Status:	ANNUAL WORKPLAN - ACTIVE SITE
Liquids Removed (Gals):	0
Liquids Treated (Gals):	0
Action Included Capping:	Not reported
Well Decommissioned:	Not reported
Action Included Fencing:	Not reported
Removal Action Certification:	Not reported
Activity Comments:	Not reported
For Commercial Reuse:	0
For Industrial Reuse:	0
For Residential Reuse:	0
Unknown Type:	0
Facility ID:	37490029
Activity:	COST
Activity Name:	COST RECOVERY
AWP Code:	1
Proposed Budget:	0
AWP Completion Date:	Not reported
Revised Due Date:	Not reported
Comments Date:	01051993
Est Person-Yrs to complete:	0
Estimated Size:	Not reported
Request to Delete Activity:	Not reported
Activity Status:	AWP
Definition of Status:	ANNUAL WORKPLAN - ACTIVE SITE
Liquids Removed (Gals):	0
Liquids Treated (Gals):	0
Action Included Capping:	Not reported
Well Decommissioned:	Not reported
Action Included Fencing:	Not reported
Removal Action Certification:	Not reported
Activity Comments:	Not reported
For Commercial Reuse:	0
For Industrial Reuse:	0
For Residential Reuse:	0
Unknown Type:	0
Facility ID:	37490029
Activity:	COST
Activity Name:	COST RECOVERY
AWP Code:	2
Proposed Budget:	0
AWP Completion Date:	Not reported
Revised Due Date:	Not reported
Comments Date:	06251993
Est Person-Yrs to complete:	0
Estimated Size:	Not reported
Request to Delete Activity:	Not reported
Activity Status:	AWP
Definition of Status:	ANNUAL WORKPLAN - ACTIVE SITE
Liquids Removed (Gals):	0
Liquids Treated (Gals):	0

MAP FINDINGS  
FOCUS MAP 14

Map ID Site Database(s) EPA ID Number

**CHATHAM SITE PRP GROUP (Continued)**

**1000857048**

Action Included Capping:	Not reported
Well Decommissioned:	Not reported
Action Included Fencing:	Not reported
Removal Action Certification:	Not reported
Activity Comments:	Not reported
For Commercial Reuse:	0
For Industrial Reuse:	0
For Residential Reuse:	0
Unknown Type:	0
Facility ID:	37490029
Activity:	ORDER
Activity Name:	I/SE, IORSE, FFA, FFSRA, VCA, EA
AWP Code:	CASH
Proposed Budget:	0
AWP Completion Date:	Not reported
Revised Due Date:	Not reported
Comments Date:	06251993
Est Person-Yrs to complete:	0
Estimated Size:	Not reported
Request to Delete Activity:	Not reported
Activity Status:	AWP
Definition of Status:	ANNUAL WORKPLAN - ACTIVE SITE
Liquids Removed (Gals):	0
Liquids Treated (Gals):	0
Action Included Capping:	Not reported
Well Decommissioned:	Not reported
Action Included Fencing:	Not reported
Removal Action Certification:	Not reported
Activity Comments:	Not reported
For Commercial Reuse:	0
For Industrial Reuse:	0
For Residential Reuse:	0
Unknown Type:	0
Facility ID:	37490029
Activity:	CEQA
Activity Name:	CEQA INCLUDING NEGATIVE DECS
AWP Code:	NEGDK
Proposed Budget:	0
AWP Completion Date:	Not reported
Revised Due Date:	Not reported
Comments Date:	07301993
Est Person-Yrs to complete:	0
Estimated Size:	Not reported
Request to Delete Activity:	Not reported
Activity Status:	AWP
Definition of Status:	ANNUAL WORKPLAN - ACTIVE SITE
Liquids Removed (Gals):	0
Liquids Treated (Gals):	0
Action Included Capping:	Not reported
Well Decommissioned:	Not reported
Action Included Fencing:	Not reported
Removal Action Certification:	Not reported
Activity Comments:	Not reported
For Commercial Reuse:	0
For Industrial Reuse:	0
For Residential Reuse:	0
Unknown Type:	0

MAP FINDINGS  
FOCUS MAP 14

Map ID	Site	Database(s)	EPA ID Number
--------	------	-------------	---------------

**CHATHAM SITE PRP GROUP (Continued)**

**1000857048**

Facility ID:	37490029
Activity:	FRIFS
Activity Name:	FOCUSED REMEDIAL INVESTIGATION/FEASIBILITY STUDY
AWP Code:	GW
Proposed Budget:	0
AWP Completion Date:	Not reported
Revised Due Date:	Not reported
Comments Date:	07301993
Est Person-Yrs to complete:	0
Estimated Size:	Not reported
Request to Delete Activity:	Not reported
Activity Status:	AWP
Definition of Status:	ANNUAL WORKPLAN - ACTIVE SITE
Liquids Removed (Gals):	0
Liquids Treated (Gals):	0
Action Included Capping:	Not reported
Well Decommissioned:	Not reported
Action Included Fencing:	Not reported
Removal Action Certification:	Not reported
Activity Comments:	Not reported
For Commercial Reuse:	0
For Industrial Reuse:	0
For Residential Reuse:	0
Unknown Type:	0
Facility ID:	37490029
Activity:	COST
Activity Name:	COST RECOVERY
AWP Code:	1
Proposed Budget:	0
AWP Completion Date:	Not reported
Revised Due Date:	Not reported
Comments Date:	02051994
Est Person-Yrs to complete:	0
Estimated Size:	Not reported
Request to Delete Activity:	Not reported
Activity Status:	AWP
Definition of Status:	ANNUAL WORKPLAN - ACTIVE SITE
Liquids Removed (Gals):	0
Liquids Treated (Gals):	0
Action Included Capping:	Not reported
Well Decommissioned:	Not reported
Action Included Fencing:	Not reported
Removal Action Certification:	Not reported
Activity Comments:	Not reported
For Commercial Reuse:	0
For Industrial Reuse:	0
For Residential Reuse:	0
Unknown Type:	0
Facility ID:	37490029
Activity:	RA
Activity Name:	REMOVAL ACTION
AWP Code:	GW
Proposed Budget:	0
AWP Completion Date:	Not reported
Revised Due Date:	Not reported
Comments Date:	06301994
Est Person-Yrs to complete:	0

MAP FINDINGS  
FOCUS MAP 14

Map ID      Site      Database(s)      EPA ID Number

---

**CHATHAM SITE PRP GROUP (Continued)**

**1000857048**

Estimated Size:	Not reported
Request to Delete Activity:	Not reported
Activity Status:	AWP
Definition of Status:	ANNUAL WORKPLAN - ACTIVE SITE
Liquids Removed (Gals):	0
Liquids Treated (Gals):	0
Action Included Capping:	Not reported
Well Decommissioned:	Not reported
Action Included Fencing:	Not reported
Removal Action Certification:	N
Activity Comments:	CONSTRUCTION OF AN INTERIM GROUNDWATER REMOVAL SYSTEM WHICH TREATED 10,000 GALLONS OF CONTAMINATED GROUNDWATER DAILY.
For Commercial Reuse:	0
For Industrial Reuse:	0
For Residential Reuse:	0
Unknown Type:	0
Facility ID:	37490029
Activity:	COST
Activity Name:	COST RECOVERY
AWP Code:	1
Proposed Budget:	0
AWP Completion Date:	Not reported
Revised Due Date:	Not reported
Comments Date:	02051995
Est Person-Yrs to complete:	0
Estimated Size:	Not reported
Request to Delete Activity:	Not reported
Activity Status:	AWP
Definition of Status:	ANNUAL WORKPLAN - ACTIVE SITE
Liquids Removed (Gals):	0
Liquids Treated (Gals):	0
Action Included Capping:	Not reported
Well Decommissioned:	Not reported
Action Included Fencing:	Not reported
Removal Action Certification:	Not reported
Activity Comments:	Not reported
For Commercial Reuse:	0
For Industrial Reuse:	0
For Residential Reuse:	0
Unknown Type:	0
Facility ID:	37490029
Activity:	RA
Activity Name:	REMOVAL ACTION
AWP Code:	DRNGE
Proposed Budget:	0
AWP Completion Date:	Not reported
Revised Due Date:	Not reported
Comments Date:	11061995
Est Person-Yrs to complete:	0
Estimated Size:	Not reported
Request to Delete Activity:	Not reported
Activity Status:	AWP
Definition of Status:	ANNUAL WORKPLAN - ACTIVE SITE
Liquids Removed (Gals):	0
Liquids Treated (Gals):	0
Action Included Capping:	Not reported
Well Decommissioned:	Not reported

MAP FINDINGS  
FOCUS MAP 14

Map ID	Site	Database(s)	EPA ID Number
--------	------	-------------	---------------

**CHATHAM SITE PRP GROUP (Continued)**

**1000857048**

Action Included Fencing:	Not reported
Removal Action Certification:	Not reported
Activity Comments:	Not reported
For Commercial Reuse:	0
For Industrial Reuse:	0
For Residential Reuse:	0
Unknown Type:	0
Facility ID:	37490029
Activity:	COST
Activity Name:	COST RECOVERY
AWP Code:	1
Proposed Budget:	0
AWP Completion Date:	Not reported
Revised Due Date:	Not reported
Comments Date:	07171998
Est Person-Yrs to complete:	0
Estimated Size:	Not reported
Request to Delete Activity:	Not reported
Activity Status:	AWP
Definition of Status:	ANNUAL WORKPLAN - ACTIVE SITE
Liquids Removed (Gals):	0
Liquids Treated (Gals):	0
Action Included Capping:	Not reported
Well Decommissioned:	Not reported
Action Included Fencing:	Not reported
Removal Action Certification:	Not reported
Activity Comments:	Not reported
For Commercial Reuse:	0
For Industrial Reuse:	0
For Residential Reuse:	0
Unknown Type:	0
Facility ID:	37490029
Activity:	RIFS
Activity Name:	REMEDIATION INVESTIGATION / FEASIBILITY STUDY
AWP Code:	Not reported
Proposed Budget:	254385
AWP Completion Date:	Not reported
Revised Due Date:	Not reported
Comments Date:	12201996
Est Person-Yrs to complete:	1
Estimated Size:	X
Request to Delete Activity:	Not reported
Activity Status:	AWP
Definition of Status:	ANNUAL WORKPLAN - ACTIVE SITE
Liquids Removed (Gals):	0
Liquids Treated (Gals):	0
Action Included Capping:	Not reported
Well Decommissioned:	Not reported
Action Included Fencing:	Not reported
Removal Action Certification:	Not reported
Activity Comments:	Not reported
For Commercial Reuse:	0
For Industrial Reuse:	0
For Residential Reuse:	0
Unknown Type:	0
Facility ID:	37490029
Activity:	RAP

MAP FINDINGS  
FOCUS MAP 14

Map ID Site Database(s) EPA ID Number

**CHATHAM SITE PRP GROUP (Continued)**

**1000857048**

Activity Name:	REMEDIAL ACTION PLAN / RECORD OF DECISION
AWP Code:	Not reported
Proposed Budget:	20000
AWP Completion Date:	Not reported
Revised Due Date:	Not reported
Comments Date:	01201998
Est Person-Yrs to complete:	1
Estimated Size:	X
Request to Delete Activity:	Not reported
Activity Status:	AWP
Definition of Status:	ANNUAL WORKPLAN - ACTIVE SITE
Liquids Removed (Gals):	0
Liquids Treated (Gals):	0
Action Included Capping:	Not reported
Well Decommissioned:	Not reported
Action Included Fencing:	Not reported
Removal Action Certification:	Not reported
Activity Comments:	Not reported
For Commercial Reuse:	0
For Industrial Reuse:	0
For Residential Reuse:	0
Unknown Type:	0
Facility ID:	37490029
Activity:	DES
Activity Name:	DESIGN
AWP Code:	Not reported
Proposed Budget:	30000
AWP Completion Date:	Not reported
Revised Due Date:	Not reported
Comments Date:	08181999
Est Person-Yrs to complete:	0
Estimated Size:	X
Request to Delete Activity:	Not reported
Activity Status:	AWP
Definition of Status:	ANNUAL WORKPLAN - ACTIVE SITE
Liquids Removed (Gals):	0
Liquids Treated (Gals):	0
Action Included Capping:	Not reported
Well Decommissioned:	Not reported
Action Included Fencing:	Not reported
Removal Action Certification:	Not reported
Activity Comments:	Not reported
For Commercial Reuse:	0
For Industrial Reuse:	0
For Residential Reuse:	0
Unknown Type:	0
Facility ID:	37490029
Activity:	RMDL
Activity Name:	REMEDIAL ACTION (RAP REQUIRED)
AWP Code:	Not reported
Proposed Budget:	720000
AWP Completion Date:	Not reported
Revised Due Date:	Not reported
Comments Date:	11132000
Est Person-Yrs to complete:	0
Estimated Size:	X
Request to Delete Activity:	Not reported



MAP FINDINGS  
FOCUS MAP 14

Map ID      Site      Database(s)      EPA ID Number

**CHATHAM SITE PRP GROUP (Continued)**

**1000857048**

Activity Status:	AWP
Definition of Status:	ANNUAL WORKPLAN - ACTIVE SITE
Liquids Removed (Gals):	890
Liquids Treated (Gals):	0
Action Included Capping:	X
Well Decommissioned:	Not reported
Action Included Fencing:	Not reported
Removal Action Certification:	N
Activity Comments:	Not reported
For Commercial Reuse:	0
For Industrial Reuse:	0
For Residential Reuse:	0
Unknown Type:	0
Facility ID:	37490029
Activity:	CERT
Activity Name:	CERTIFICATION
AWP Code:	Not reported
Proposed Budget:	0
AWP Completion Date:	03312005
Revised Due Date:	Not reported
Comments Date:	Not reported
Est Person-Yrs to complete:	0
Estimated Size:	Not reported
Request to Delete Activity:	X
Activity Status:	AWP
Definition of Status:	ANNUAL WORKPLAN - ACTIVE SITE
Liquids Removed (Gals):	0
Liquids Treated (Gals):	0
Action Included Capping:	Not reported
Well Decommissioned:	Not reported
Action Included Fencing:	Not reported
Removal Action Certification:	Not reported
Activity Comments:	Not reported
For Commercial Reuse:	0
For Industrial Reuse:	0
For Residential Reuse:	0
Unknown Type:	0
Facility ID:	37490029
Activity:	ORDER
Activity Name:	I/SE, IORSE, FFA, FFSRA, VCA, EA
AWP Code:	Not reported
Proposed Budget:	0
AWP Completion Date:	Not reported
Revised Due Date:	Not reported
Comments Date:	02051999
Est Person-Yrs to complete:	0
Estimated Size:	Not reported
Request to Delete Activity:	Not reported
Activity Status:	AWP
Definition of Status:	ANNUAL WORKPLAN - ACTIVE SITE
Liquids Removed (Gals):	0
Liquids Treated (Gals):	0
Action Included Capping:	Not reported
Well Decommissioned:	Not reported
Action Included Fencing:	Not reported
Removal Action Certification:	Not reported
Activity Comments:	Not reported

MAP FINDINGS  
FOCUS MAP 14

Map ID	Site	Database(s)	EPA ID Number
--------	------	-------------	---------------

**CHATHAM SITE PRP GROUP (Continued)**

**1000857048**

For Commercial Reuse:	0
For Industrial Reuse:	0
For Residential Reuse:	0
Unknown Type:	0
Facility ID:	37490029
Activity:	CEQA
Activity Name:	CEQA INCLUDING NEGATIVE DECS
AWP Code:	Not reported
Proposed Budget:	0
AWP Completion Date:	Not reported
Revised Due Date:	Not reported
Comments Date:	01201998
Est Person-Yrs to complete:	0
Estimated Size:	Not reported
Request to Delete Activity:	Not reported
Activity Status:	AWP
Definition of Status:	ANNUAL WORKPLAN - ACTIVE SITE
Liquids Removed (Gals):	0
Liquids Treated (Gals):	0
Action Included Capping:	Not reported
Well Decommissioned:	Not reported
Action Included Fencing:	Not reported
Removal Action Certification:	Not reported
Activity Comments:	Not reported
For Commercial Reuse:	0
For Industrial Reuse:	0
For Residential Reuse:	0
Unknown Type:	0
Facility ID:	37490029
Activity:	PRP
Activity Name:	POTENTIAL RESPONSIBLE PARTY SEARCH
AWP Code:	1DET
Proposed Budget:	0
AWP Completion Date:	Not reported
Revised Due Date:	Not reported
Comments Date:	09041998
Est Person-Yrs to complete:	0
Estimated Size:	Not reported
Request to Delete Activity:	Not reported
Activity Status:	AWP
Definition of Status:	ANNUAL WORKPLAN - ACTIVE SITE
Liquids Removed (Gals):	0
Liquids Treated (Gals):	0
Action Included Capping:	Not reported
Well Decommissioned:	Not reported
Action Included Fencing:	Not reported
Removal Action Certification:	Not reported
Activity Comments:	Not reported
For Commercial Reuse:	0
For Industrial Reuse:	0
For Residential Reuse:	0
Unknown Type:	0
Facility ID:	37490029
Activity:	COST
Activity Name:	COST RECOVERY
AWP Code:	PERCD
Proposed Budget:	0

MAP FINDINGS  
FOCUS MAP 14

Map ID      Site      Database(s)      EPA ID Number

---

**CHATHAM SITE PRP GROUP (Continued)**

**1000857048**

AWP Completion Date:	Not reported
Revised Due Date:	Not reported
Comments Date:	04141999
Est Person-Yrs to complete:	0
Estimated Size:	Not reported
Request to Delete Activity:	Not reported
Activity Status:	AWP
Definition of Status:	ANNUAL WORKPLAN - ACTIVE SITE
Liquids Removed (Gals):	0
Liquids Treated (Gals):	0
Action Included Capping:	Not reported
Well Decommissioned:	Not reported
Action Included Fencing:	Not reported
Removal Action Certification:	Not reported
Activity Comments:	Not reported
For Commercial Reuse:	0
For Industrial Reuse:	0
For Residential Reuse:	0
Unknown Type:	0
Facility ID:	37490029
Activity:	COST
Activity Name:	COST RECOVERY
AWP Code:	PERCD
Proposed Budget:	0
AWP Completion Date:	Not reported
Revised Due Date:	Not reported
Comments Date:	03311999
Est Person-Yrs to complete:	0
Estimated Size:	Not reported
Request to Delete Activity:	Not reported
Activity Status:	AWP
Definition of Status:	ANNUAL WORKPLAN - ACTIVE SITE
Liquids Removed (Gals):	0
Liquids Treated (Gals):	0
Action Included Capping:	Not reported
Well Decommissioned:	Not reported
Action Included Fencing:	Not reported
Removal Action Certification:	Not reported
Activity Comments:	Not reported
For Commercial Reuse:	0
For Industrial Reuse:	0
For Residential Reuse:	0
Unknown Type:	0
Facility ID:	37490029
Activity:	COST
Activity Name:	COST RECOVERY
AWP Code:	Not reported
Proposed Budget:	0
AWP Completion Date:	Not reported
Revised Due Date:	Not reported
Comments Date:	08312001
Est Person-Yrs to complete:	0
Estimated Size:	Not reported
Request to Delete Activity:	Not reported
Activity Status:	AWP
Definition of Status:	ANNUAL WORKPLAN - ACTIVE SITE
Liquids Removed (Gals):	0

MAP FINDINGS  
FOCUS MAP 14

Map ID	Site	Database(s)	EPA ID Number
--------	------	-------------	---------------

**CHATHAM SITE PRP GROUP (Continued)**

**1000857048**

Liquids Treated (Gals):	0
Action Included Capping:	Not reported
Well Decommissioned:	Not reported
Action Included Fencing:	Not reported
Removal Action Certification:	Not reported
Activity Comments:	Not reported
For Commercial Reuse:	0
For Industrial Reuse:	0
For Residential Reuse:	0
Unknown Type:	0
Facility ID:	37490029
Activity:	COST
Activity Name:	COST RECOVERY
AWP Code:	SHELL
Proposed Budget:	0
AWP Completion Date:	Not reported
Revised Due Date:	Not reported
Comments Date:	02042003
Est Person-Yrs to complete:	0
Estimated Size:	Not reported
Request to Delete Activity:	Not reported
Activity Status:	AWP
Definition of Status:	ANNUAL WORKPLAN - ACTIVE SITE
Liquids Removed (Gals):	0
Liquids Treated (Gals):	0
Action Included Capping:	Not reported
Well Decommissioned:	Not reported
Action Included Fencing:	Not reported
Removal Action Certification:	Not reported
Activity Comments:	Not reported
For Commercial Reuse:	0
For Industrial Reuse:	0
For Residential Reuse:	0
Unknown Type:	0
Facility ID:	37490029
Activity:	COST
Activity Name:	COST RECOVERY
AWP Code:	HOLND
Proposed Budget:	0
AWP Completion Date:	Not reported
Revised Due Date:	Not reported
Comments Date:	02042003
Est Person-Yrs to complete:	0
Estimated Size:	Not reported
Request to Delete Activity:	Not reported
Activity Status:	AWP
Definition of Status:	ANNUAL WORKPLAN - ACTIVE SITE
Liquids Removed (Gals):	0
Liquids Treated (Gals):	0
Action Included Capping:	Not reported
Well Decommissioned:	Not reported
Action Included Fencing:	Not reported
Removal Action Certification:	Not reported
Activity Comments:	Not reported
For Commercial Reuse:	0
For Industrial Reuse:	0
For Residential Reuse:	0

MAP FINDINGS  
FOCUS MAP 14

Map ID      Site      Database(s)      EPA ID Number

---

**CHATHAM SITE PRP GROUP (Continued)**

**1000857048**

Unknown Type:	0
Facility ID:	37490029
Activity:	COST
Activity Name:	COST RECOVERY
AWP Code:	CREST
Proposed Budget:	0
AWP Completion Date:	Not reported
Revised Due Date:	Not reported
Comments Date:	02042003
Est Person-Yrs to complete:	0
Estimated Size:	Not reported
Request to Delete Activity:	Not reported
Activity Status:	AWP
Definition of Status:	ANNUAL WORKPLAN - ACTIVE SITE
Liquids Removed (Gals):	0
Liquids Treated (Gals):	0
Action Included Capping:	Not reported
Well Decommissioned:	Not reported
Action Included Fencing:	Not reported
Removal Action Certification:	Not reported
Activity Comments:	Not reported
For Commercial Reuse:	0
For Industrial Reuse:	0
For Residential Reuse:	0
Unknown Type:	0
Facility ID:	37490029
Activity:	COST
Activity Name:	COST RECOVERY
AWP Code:	TLDYN
Proposed Budget:	0
AWP Completion Date:	Not reported
Revised Due Date:	Not reported
Comments Date:	03312003
Est Person-Yrs to complete:	0
Estimated Size:	Not reported
Request to Delete Activity:	Not reported
Activity Status:	AWP
Definition of Status:	ANNUAL WORKPLAN - ACTIVE SITE
Liquids Removed (Gals):	0
Liquids Treated (Gals):	0
Action Included Capping:	Not reported
Well Decommissioned:	Not reported
Action Included Fencing:	Not reported
Removal Action Certification:	Not reported
Activity Comments:	Not reported
For Commercial Reuse:	0
For Industrial Reuse:	0
For Residential Reuse:	0
Unknown Type:	0
Facility ID:	37490029
Activity:	5YEAR
Activity Name:	FIVE-YEAR REVIEW REQUIRED BY CERCLA
AWP Code:	Not reported
Proposed Budget:	0
AWP Completion Date:	03312005
Revised Due Date:	Not reported
Comments Date:	Not reported

MAP FINDINGS  
FOCUS MAP 14

Map ID Site Database(s) EPA ID Number

**CHATHAM SITE PRP GROUP (Continued)**

**1000857048**

Est Person-Yrs to complete: 0  
 Estimated Size: Not reported  
 Request to Delete Activity: Not reported  
 Activity Status: AWP  
 Definition of Status: ANNUAL WORKPLAN - ACTIVE SITE  
 Liquids Removed (Gals): 0  
 Liquids Treated (Gals): 0  
 Action Included Capping: Not reported  
 Well Decommissioned: Not reported  
 Action Included Fencing: Not reported  
 Removal Action Certification: Not reported  
 Activity Comments: Not reported  
 For Commercial Reuse: 0  
 For Industrial Reuse: 0  
 For Residential Reuse: 0  
 Unknown Type: 0  
 Facility ID: 37490029  
 Activity: CERT  
 Activity Name: CERTIFICATION  
 AWP Code: Not reported  
 Proposed Budget: 0  
 AWP Completion Date: 06302005  
 Revised Due Date: Not reported  
 Comments Date: Not reported  
 Est Person-Yrs to complete: 0  
 Estimated Size: Not reported  
 Request to Delete Activity: Not reported  
 Activity Status: AWP  
 Definition of Status: ANNUAL WORKPLAN - ACTIVE SITE  
 Liquids Removed (Gals): 0  
 Liquids Treated (Gals): 0  
 Action Included Capping: Not reported  
 Well Decommissioned: Not reported  
 Action Included Fencing: Not reported  
 Removal Action Certification: Not reported  
 Activity Comments: Not reported  
 For Commercial Reuse: 0  
 For Industrial Reuse: 0  
 For Residential Reuse: 0  
 Unknown Type: 0  
 Alternate Address: 1175 GAMBLE LANE  
 Alternate City,St,Zip: ESCONDIDO, CA 92025  
 Alternate Address: 2257 BERNARDO AVE  
 Alternate City,St,Zip: ESCONDIDO, CA 92029  
 Background Info: continued until 1981 when the Chathams sold the property, which eventually reverted back to the Chathams when the buyer filed for bankruptcy.

Not reported  
 In 1982, the California Department of Health Services (DHS), the predecessor agency of the California Department of Toxic Substances Control (DTSC), and other governmental agencies became aware of the existence of hazardous chemicals at the Yard and began various phases of site investigation and remedial activities. The Yard was fenced in 1984. In June 1985, Chatham Brothers Barrel Yard Site (Site) was listed in the Bond Expenditure Plan making it a "State Superfund Site."  
 Not reported

MAP FINDINGS  
FOCUS MAP 14

Map ID Site Database(s) EPA ID Number

**CHATHAM SITE PRP GROUP (Continued)**

**1000857048**

On January 23, 1986, DHS issued an administrative Remedial Action Order to the Chathams requiring them to complete the Remedial Investigation and Feasibility Study and identify the final cleanup options in a remedial action plan. The Chathams did not comply with the Order, claiming lack of funds. DTSC made a Determination of Non-Compliance and commenced a State funded remediation program.

Not reported

In 1986, a Site Remedial Investigation was performed to determine the nature and extent of soil contamination, and whether the groundwater contamination beneath the Yard existed. The soils inside the Yard were found to be contaminated with polychlorinated biphenyls (PCBs), volatile organic compounds (VOCs), semi-volatile organic compounds and metals. Groundwater contamination was found beneath the Yard. Forty cubic yards of contaminated soil was removed from different areas along Bernardo Avenue on April 21 and 22, 1987. Further soils and hydrogeologic investigations were conducted in 1988 and 1989 to define concentrations and quantities of soil contamination, and to determine whether groundwater contamination has migrated outside of the Yard. Groundwater contamination was found to have migrated outside of the Yard and soil contamination was determined to be a source of groundwater contamination.

Not reported

Commencing in March 1990, DHS conducted a Removal Action (RA) at the Yard to reduce the potential for further degradation of groundwater. The work included excavation, removal, and offsite disposal of 11,430 tons of highly contaminated soils; removal of 208 surface drums and 10 buried drums; and rehabilitation of a 5-foot diameter, 68-foot deep hand dug well located inside the Yard into a 12-inch diameter well. The RA, performed under an imminent or Substantial Endangerment Order issued in November 1989, was completed in June of 1990, and cost approximately \$3 million. The soils at the Yard are now considered stabilized. Surface water contamination migration was decreased by the RA activities.

Not reported

Seven groundwater monitoring wells and three 100-foot monitoring wells were installed in September of 1990 and May 1991 to determine the extent of vertical and horizontal contamination. Groundwater contamination has been identified both inside and outside the Yard. In 1991, DTSC determined that significant VOCs contamination existed up to depths of 50 feet and 100 feet in the groundwater beneath the Yard.

Not reported

In December 1990, DTSC began sending Information Request Letters to approximately 180 Generator Potentially Responsible Parties (PRPs) who may have sent waste materials to the Yard. DTSC evaluated the responses of the 180 PRPs, and identified 96 to whom Special Notice Letters were sent. In January 1992, DTSC notified the 96 PRPs that they should form a steering committee to begin "good faith" negotiations to remediate the Site and to reimburse DTSC for past costs.

Not reported

As a result of these negotiations, an administrative Imminent and Substantial Endangerment Order & Consent Order was signed

MAP FINDINGS  
FOCUS MAP 14

Map ID Site Database(s) EPA ID Number

**CHATHAM SITE PRP GROUP (Continued)**

**1000857048**

on November 16, 1992 between DTSC and approximately 55 PRPs. Two "Cash Buy-Out" Consent Decrees were signed between DTSC and 16 additional PRPs and lodged in a federal court on October 12, 1993.

Not reported

The Consent Order called for, among other things, immediate construction and operation of a pump and treat system to remove the highly contaminated groundwater beneath the Yard; completion of the Remedial Investigation and Feasibility Study; preparation of a Remedial Action Plan; and payment of \$4 million to DTSC for past costs. Settling PRPs and DTSC negotiated another agreement for the implementation of the RAP.

Not reported

Signatories to the two "Cash Buy-Out" Consent Decrees, who are de minimis PRPs, paid DTSC approximately \$328,000 and \$128,000 respectively, for DTSC's past costs in accordance with their volumetric share of waste sent to the Yard. Also, these PRPs established an approximately \$1.7 million escrow account for their share of future Site remediation costs.

Not reported

Since the signing of and pursuant to the November 16, 1992 Consent Order, the following major activities were completed:

Not reported

- 1) \$4,000,000 paid for DTSC's past costs;
- 2) The interim Groundwater Removal Facility was tested in December 1993 and became fully operational in February 1994;
- 3) Field activities for the RI were completed on February 7, 1995, site investigation of Robert Chatham's property located at 1261 Gamble Lane, Escondido, occurred during the period of April 3-13, 1995;
- 4) The RI Report was approved in March 1996. Results of groundwater sampling indicate that substances of concern have migrated to downgradient areas outside of the Yard and the contaminated groundwater plume extends approximately 5,000 feet southeast of the Yard, in the area of Felicita Park.
- 5) The Human Health Risk Assessment and Screening Ecological Evaluation Report was approved on August 7, 1996.
- 6) The Feasibility Study (FS) was approved on Dec. 20, 1996. Commencing in the early 1940s, Chatham Brothers Barrel Yard (Yard) was operated as a waste oil and solvent recycling and bulk petroleum facility. In later years, the facility handled
- 7) The Remedial Action Plan (RAP) was approved on January 20, 1998.

Not reported

A very low concentration of trichloroethylene (below MCLs) was detected in the farthest water table monitoring well located at Felicita Park.

Not reported

Lake Hodges, a drinking water source, is more than a mile away from the known leading edge of the groundwater plume. Moreover, no reported private and public production well & are being used for drinking.

Not reported

Based on the sampling results, the Human Health Risk Assessment and Screening Ecological Evaluation (HHRASEE) was conducted. The goal of the HHRASEE was to determine the



MAP FINDINGS  
FOCUS MAP 14

Map ID Site Database(s) EPA ID Number

**CHATHAM SITE PRP GROUP (Continued)**

**1000857048**

potential impacts that contaminants from the Yard could have on human health and the environment. Health effects were evaluated for cancer-causing and non-cancer causing effects. Not reported

Results of the human health risk assessment indicated that the potential increase of risk for residents living outside the Yard is negligible, even when assuming that ingestion of soil and groundwater would occur. The screening ecological evaluation indicated that a wide variety of plants and animals live within a one-mile radius of the Yard. While some special and sensitive species may occasionally live on the Yard, this evaluation concluded that no wildlife was found to be affected by contamination from the Yard.

Not reported

The FS evaluated remedial alternatives for the Site. Cleanup alternatives were evaluated using the nine criteria of the US Environmental Protection Agency. The soil alternatives selected for evaluation included no action, excavation, treatment, covering the soil with a cap, disposal of excavated soil outside the Yard, fencing, and monitoring and maintaining the cap. The groundwater alternatives selected for evaluation included no action, pumping and treating areas with high concentrations of contaminants, air sparging, monitoring groundwater to demonstrate whether areas of low concentrations of contaminants would be cleaned up by natural attenuation, remedy evaluation, proper disposal of treated water and deed restrictions.

Not reported

The approved RAP included the following remedies, for the soil:

1) soil cap, 2) soil vapor excavation; 3) excavation and offsite disposal of contaminated sediments outside of the Yard and 4) deed restrictions. The selected groundwater remedy includes: 1) extraction of groundwater inside and outside of the Yard, 2) groundwater treatment using air stripping or UV/Chemical oxidation, 3) natural attenuation of low concentrations down a gradient plume 4) institution controls such as a deed restriction, wellhead treatment, and public notifications, 5) development of a Monitoring and Contingency Plan to address any "unstable" contaminated groundwater/surface water, 6) a remedy evaluation after three years, and 7) operation and maintenance of the implemented remedies.

Not reported

Not reported

chlorinated solvents and waste oil that were sent to the Yard mostly by local businesses in the area. These operations

Comments Date: 01282000

Comments: Off Yard PCB Report submitted to DTSC.

Comments Date: 02032004

Comments: Letter was sent approving the delay of the Remedy,Review

Comments Date: 02032004

Comments: Report from July 13, 04 to Sept. 3, 04.

Comments Date: 02042003

Comments: Settlement with Hollandia (\$11,500)

Comments Date: 02042003

Comments: Future June 2004, June 2005, June 2006 - \$7,700 per year.

Comments Date: 02042003

Comments: Not reported

Comments Date: 02042003

MAP FINDINGS  
FOCUS MAP 14

Map ID Site Database(s) EPA ID Number

**CHATHAM SITE PRP GROUP (Continued)**

**1000857048**

Comments: Settlement with Shell Oil (\$1,500).  
 Comments Date: 02042003  
 Comments: Not reported  
 Comments Date: 02042003  
 Comments: Settlement with Crest Motors (\$50,000).  
 Comments Date: 02282000  
 Comments: Off Yard PCB Report approved.  
 Comments Date: 03062002  
 Comments: December 2001 Monitoring Report Received.  
 Comments Date: 03072002  
 Comments: 2001 Annual Report Received.  
 Comments Date: 03162004  
 Comments: Received 2003 Annual Report.  
 Comments Date: 03312003  
 Comments: Settlement Decree \$220,000 TLDYN.  
 Comments Date: 04102000  
 Comments: Construction Completion Report submitted to DTSC.  
 Comments Date: 04262002  
 Comments: March 2002 Quarterly Monitoring Report received.  
 Comments Date: 04282004  
 Comments: Annual meeting to discuss the 2003 Annual Report.  
 Comments Date: 05162001  
 Comments: Received the March 2001 Quarterly Monitoring Report.  
 Comments Date: 06161999  
 Comments: DTSC received payment from the Chatham Site Escrow Account for  
 Comments Date: 06161999  
 Comments: its oversight response costs.  
 Comments Date: 06161999  
 Comments: Not reported  
 Comments Date: 06171999  
 Comments: DTSC received payment from the Chatham Site PRP Work Group for  
 Comments Date: 06171999  
 Comments: its oversight response costs.  
 Comments Date: 06171999  
 Comments: Not reported  
 Comments Date: 08012001  
 Comments: June 2001 Quarterly Monitoring Report received.  
 Comments Date: 10152000  
 Comments: Construction Completion Report approved.  
 Comments Date: 11051999  
 Comments: DTSC approved the Remedial Design.  
 Comments Date: 11072001  
 Comments: September 2001 Quarterly Monitoring Report received.  
 Comments Date: 11132000  
 Comments: Off Yard removal completed. Vapor Extraction and Ground Water  
 Comments Date: 11132000  
 Comments: Treatment Systems are operating.  
 ID Name: CALSTARS CODE  
 ID Value: 400029-00  
 ID Name: BEP DATABASE PCODE  
 ID Value: P41009  
 ID Name: EPA IDENTIFICATION NUMBER  
 ID Value: CAD990663361  
 Alternate Name: CHATHAM BROTHERS BARREL YARDCHATHAM SITE  
 Special Programs Code: Not reported  
 Special Programs Name: Not reported

MAP FINDINGS  
FOCUS MAP 14

Map ID	Site	Database(s)	EPA ID Number
--------	------	-------------	---------------

**CHATHAM SITE PRP GROUP (Continued)**

**1000857048**

SLIC REG 9:	
Region:	9
Facility Type:	Not reported
Status:	Microfiche
Sort Code:	20-0269.05
Waste Discharger Id:	9 000269N97
Local Case Num:	2090900
Responsible Party:	CHATHAM BROTHERS
Category:	ENFORCEMENT
Class:	SLIC
Order Number:	Not reported
File Number:	1
Date Entered:	10/1962
End Date:	10/1962
Archive Box #:	319
Archive Box Storage:	Not reported
Archive Box Storage Location:	Not reported
Remarks:	Not reported
Region:	9
Facility Type:	Not reported
Status:	Microfiche
Sort Code:	20-0269.05
Waste Discharger Id:	9 000269N97
Local Case Num:	2090900
Responsible Party:	CHATHAM BROTHERS
Category:	ENFORCEMENT
Class:	SLIC
Order Number:	Not reported
File Number:	2
Date Entered:	11/1962
End Date:	03/1983
Archive Box #:	319
Archive Box Storage:	Not reported
Archive Box Storage Location:	Not reported
Remarks:	Not reported
Region:	9
Facility Type:	Not reported
Status:	Microfiche
Sort Code:	20-0269.05
Waste Discharger Id:	9 000269N97
Local Case Num:	2090900
Responsible Party:	CHATHAM BROTHERS
Category:	ENFORCEMENT
Class:	SLIC
Order Number:	Not reported
File Number:	3
Date Entered:	04/1984
End Date:	07/1985
Archive Box #:	319
Archive Box Storage:	Not reported
Archive Box Storage Location:	Not reported
Remarks:	Not reported
Region:	9
Facility Type:	Not reported

MAP FINDINGS  
FOCUS MAP 14

Map ID Site Database(s) EPA ID Number

**CHATHAM SITE PRP GROUP (Continued)**

**1000857048**

Status: Microfiche  
Sort Code: 20-0269.05  
Waste Discharger Id: 9 000269N97  
Local Case Num: 2090900  
Responsible Party: CHATHAM BROTHERS  
Category: ENFORCEMENT  
Class: SLIC  
Order Number: Not reported  
File Number: 4  
Date Entered: 08/1985  
End Date: 09/1989  
Archive Box #: 319  
Archive Box Storage: Not reported  
Archive Box Storage Location: Not reported  
Remarks: Not reported

Region: 9  
Facility Type: Not reported  
Status: Microfiche  
Sort Code: 20-0269.05  
Waste Discharger Id: 9 000269N97  
Local Case Num: 2090900  
Responsible Party: CHATHAM BROTHERS  
Category: ENFORCEMENT  
Class: SLIC  
Order Number: Not reported  
File Number: 5  
Date Entered: 10/1989  
End Date: 07/1993  
Archive Box #: 319  
Archive Box Storage: Not reported  
Archive Box Storage Location: Not reported  
Remarks: Not reported

Region: 9  
Facility Type: Not reported  
Status: Microfiche  
Sort Code: 20-0269.05  
Waste Discharger Id: 9 000269N97  
Local Case Num: 2090900  
Responsible Party: CHATHAM BROTHERS  
Category: ENFORCEMENT  
Class: SLIC  
Order Number: Not reported  
File Number: 6  
Date Entered: 08/1993  
End Date: 04/1994  
Archive Box #: 319  
Archive Box Storage: Not reported  
Archive Box Storage Location: Not reported  
Remarks: Not reported

Region: 9  
Facility Type: Not reported  
Status: Microfiche  
Sort Code: 20-0269.05  
Waste Discharger Id: 9 000269N97

MAP FINDINGS  
FOCUS MAP 14

Map ID      Site      Database(s)      EPA ID Number

---

**CHATHAM SITE PRP GROUP (Continued)**

**1000857048**

Local Case Num:            2090900  
 Responsible Party:        CHATHAM BROTHERS  
 Category:                    ENFORCEMENT  
 Class:                        SLIC  
 Order Number:             Not reported  
 File Number:                7  
 Date Entered:              05/1994  
 End Date:                    11/1994  
 Archive Box #:              319  
 Archive Box Storage:      Not reported  
 Archive Box Storage Location: Not reported  
 Remarks:                    Not reported

Region:                      9  
 Facility Type:               Not reported  
 Status:                      Microfiche  
 Sort Code:                  20-0269.05  
 Waste Discharger Id:      9 000269N97  
 Local Case Num:            2090900  
 Responsible Party:        CHATHAM BROTHERS  
 Category:                    ENFORCEMENT  
 Class:                        SLIC  
 Order Number:             Not reported  
 File Number:                8  
 Date Entered:              12/1994  
 End Date:                    01/1995  
 Archive Box #:              319  
 Archive Box Storage:      Not reported  
 Archive Box Storage Location: Not reported  
 Remarks:                    Not reported

Region:                      9  
 Facility Type:               Not reported  
 Status:                      Microfiche  
 Sort Code:                  20-0269.05  
 Waste Discharger Id:      9 000269N97  
 Local Case Num:            2090900  
 Responsible Party:        CHATHAM BROTHERS  
 Category:                    ENFORCEMENT  
 Class:                        SLIC  
 Order Number:             Not reported  
 File Number:                9  
 Date Entered:              01/1995  
 End Date:                    04/1995  
 Archive Box #:              319  
 Archive Box Storage:      Not reported  
 Archive Box Storage Location: Not reported  
 Remarks:                    Not reported

Region:                      9  
 Facility Type:               Not reported  
 Status:                      Microfiche  
 Sort Code:                  20-0269.05  
 Waste Discharger Id:      9 000269N97  
 Local Case Num:            2090900  
 Responsible Party:        CHATHAM BROTHERS  
 Category:                    ENFORCEMENT

MAP FINDINGS  
FOCUS MAP 14

Map ID	Site	Database(s)	EPA ID Number
--------	------	-------------	---------------

**CHATHAM SITE PRP GROUP (Continued)**

**1000857048**

Class:	SLIC
Order Number:	Not reported
File Number:	10
Date Entered:	05/1995
End Date:	07/1995
Archive Box #:	320
Archive Box Storage:	Not reported
Archive Box Storage Location:	Not reported
Remarks:	Not reported
Region:	9
Facility Type:	Not reported
Status:	Microfiche
Sort Code:	20-0269.05
Waste Discharger Id:	9 000269N97
Local Case Num:	2090900
Responsible Party:	CHATHAM BROTHERS
Category:	ENFORCEMENT
Class:	SLIC
Order Number:	Not reported
File Number:	11
Date Entered:	07/1995
End Date:	10/1995
Archive Box #:	320
Archive Box Storage:	Not reported
Archive Box Storage Location:	Not reported
Remarks:	Not reported
Region:	9
Facility Type:	Not reported
Status:	Microfiche
Sort Code:	20-0269.05
Waste Discharger Id:	9 000269N97
Local Case Num:	2090900
Responsible Party:	CHATHAM BROTHERS
Category:	ENFORCEMENT
Class:	SLIC
Order Number:	Not reported
File Number:	12
Date Entered:	10/1995
End Date:	01/1996
Archive Box #:	320
Archive Box Storage:	Not reported
Archive Box Storage Location:	Not reported
Remarks:	Not reported
Region:	9
Facility Type:	Not reported
Status:	Closed
Sort Code:	20-0269.05
Waste Discharger Id:	9 000269N97
Local Case Num:	2090900
Responsible Party:	CHATHAM BROTHERS
Category:	ENFORCEMENT
Class:	SLIC
Order Number:	Not reported
File Number:	13

MAP FINDINGS  
FOCUS MAP 14

Map ID      Site      Database(s)      EPA ID Number

---

**CHATHAM SITE PRP GROUP (Continued)**

**1000857048**

Date Entered: 02/1996  
End Date: 04/1996  
Archive Box #: 0  
Archive Box Storage: Not reported  
Archive Box Storage Location: Not reported  
Remarks: Not reported

Region: 9  
Facility Type: Not reported  
Status: Closed  
Sort Code: 20-0269.05  
Waste Discharger Id: 9 000269N97  
Local Case Num: 2090900  
Responsible Party: CHATHAM BROTHERS  
Category: ENFORCEMENT  
Class: SLIC

Order Number: Not reported  
File Number: 14  
Date Entered: 05/1996  
End Date: 08/1996  
Archive Box #: 0  
Archive Box Storage: Not reported  
Archive Box Storage Location: Not reported  
Remarks: Not reported

Region: 9  
Facility Type: Not reported  
Status: Closed  
Sort Code: 20-0269.05  
Waste Discharger Id: 9 000269N97  
Local Case Num: 2090900  
Responsible Party: CHATHAM BROTHERS  
Category: ENFORCEMENT  
Class: SLIC

Order Number: Not reported  
File Number: 15  
Date Entered: 09/1996  
End Date: 11/1996  
Archive Box #: 0  
Archive Box Storage: Not reported  
Archive Box Storage Location: Not reported  
Remarks: Not reported

Region: 9  
Facility Type: Not reported  
Status: Closed  
Sort Code: 20-0269.05  
Waste Discharger Id: 9 000269N97  
Local Case Num: 2090900  
Responsible Party: CHATHAM BROTHERS  
Category: ENFORCEMENT  
Class: SLIC

Order Number: Not reported  
File Number: 16  
Date Entered: 11/1996  
End Date: 02/1997  
Archive Box #: 0

MAP FINDINGS  
FOCUS MAP 14

Map ID	Site	Database(s)	EPA ID Number
--------	------	-------------	---------------

**CHATHAM SITE PRP GROUP (Continued)**

**1000857048**

Archive Box Storage: Not reported  
Archive Box Storage Location: Not reported  
Remarks: Not reported

Region: 9  
Facility Type: Not reported  
Status: Closed  
Sort Code: 20-0269.05  
Waste Discharger Id: 9 000269N97  
Local Case Num: 2090900  
Responsible Party: CHATHAM BROTHERS  
Category: ENFORCEMENT  
Class: SLIC  
Order Number: Not reported  
File Number: 17  
Date Entered: 03/1997  
End Date: 04/1997  
Archive Box #: 0  
Archive Box Storage: Not reported  
Archive Box Storage Location: Not reported  
Remarks: Not reported

Region: 9  
Facility Type: Not reported  
Status: Closed  
Sort Code: 20-0269.05  
Waste Discharger Id: 9 000269N97  
Local Case Num: 2090900  
Responsible Party: CHATHAM BROTHERS  
Category: ENFORCEMENT  
Class: SLIC  
Order Number: Not reported  
File Number: 18  
Date Entered: 04/1997  
End Date: 06/1997  
Archive Box #: 0  
Archive Box Storage: Not reported  
Archive Box Storage Location: Not reported  
Remarks: Not reported

Region: 9  
Facility Type: Not reported  
Status: Closed  
Sort Code: 20-0269.05  
Waste Discharger Id: 9 000269N97  
Local Case Num: 2090900  
Responsible Party: CHATHAM BROTHERS  
Category: ENFORCEMENT  
Class: SLIC  
Order Number: Not reported  
File Number: 19  
Date Entered: 07/1997  
End Date: 07/1997  
Archive Box #: 0  
Archive Box Storage: Not reported  
Archive Box Storage Location: Not reported  
Remarks: Not reported



MAP FINDINGS  
FOCUS MAP 14

Map ID	Site	Database(s)	EPA ID Number
--------	------	-------------	---------------

**CHATHAM SITE PRP GROUP (Continued)**

**1000857048**

Region: 9  
 Facility Type: Not reported  
 Status: Closed  
 Sort Code: 20-0269.05  
 Waste Discharger Id: 9 000269N97  
 Local Case Num: 2090900  
 Responsible Party: CHATHAM BROTHERS  
 Category: ENFORCEMENT  
 Class: SLIC  
 Order Number: Not reported  
 File Number: 20  
 Date Entered: 08/1997  
 End Date: 09/1997  
 Archive Box #: 0  
 Archive Box Storage: Not reported  
 Archive Box Storage Location: Not reported  
 Remarks: Not reported

Region: 9  
 Facility Type: Not reported  
 Status: Closed  
 Sort Code: 20-0269.05  
 Waste Discharger Id: 9 000269N97  
 Local Case Num: 2090900  
 Responsible Party: CHATHAM BROTHERS  
 Category: ENFORCEMENT  
 Class: SLIC  
 Order Number: Not reported  
 File Number: 21  
 Date Entered: 09/1997  
 End Date: 01/1998  
 Archive Box #: 0  
 Archive Box Storage: Not reported  
 Archive Box Storage Location: Not reported  
 Remarks: Not reported

Region: 9  
 Facility Type: Not reported  
 Status: Closed  
 Sort Code: 20-0269.05  
 Waste Discharger Id: 9 000269N97  
 Local Case Num: 2090900  
 Responsible Party: CHATHAM BROTHERS  
 Category: ENFORCEMENT  
 Class: SLIC  
 Order Number: Not reported  
 File Number: 22  
 Date Entered: 01/1998  
 End Date: 03/1998  
 Archive Box #: 0  
 Archive Box Storage: Not reported  
 Archive Box Storage Location: Not reported  
 Remarks: Not reported

Region: 9  
 Facility Type: Not reported  
 Status: Closed

MAP FINDINGS  
FOCUS MAP 14

Map ID Site Database(s) EPA ID Number

**CHATHAM SITE PRP GROUP (Continued)**

**1000857048**

Sort Code: 20-0269.05  
 Waste Discharger Id: 9 000269N97  
 Local Case Num: 2090900  
 Responsible Party: CHATHAM BROTHERS  
 Category: ENFORCEMENT  
 Class: SLIC  
 Order Number: Not reported  
 File Number: 23  
 Date Entered: 04/1998  
 End Date: 06/1998  
 Archive Box #: 0  
 Archive Box Storage: Not reported  
 Archive Box Storage Location: Not reported  
 Remarks: Not reported

Region: 9  
 Facility Type: Not reported  
 Status: Closed  
 Sort Code: 20-0269.05  
 Waste Discharger Id: 9 000269N97  
 Local Case Num: 2090900  
 Responsible Party: CHATHAM BROTHERS  
 Category: ENFORCEMENT  
 Class: SLIC  
 Order Number: Not reported  
 File Number: 24  
 Date Entered: 07/1998  
 End Date: 10/1998  
 Archive Box #: 0  
 Archive Box Storage: Not reported  
 Archive Box Storage Location: Not reported  
 Remarks: Not reported

Region: 9  
 Facility Type: Not reported  
 Status: Closed  
 Sort Code: 20-0269.05  
 Waste Discharger Id: 9 000269N97  
 Local Case Num: 2090900  
 Responsible Party: CHATHAM BROTHERS  
 Category: ENFORCEMENT  
 Class: SLIC  
 Order Number: Not reported  
 File Number: 25  
 Date Entered: 10/1998  
 End Date: 08/1999  
 Archive Box #: 0  
 Archive Box Storage: Not reported  
 Archive Box Storage Location: Not reported  
 Remarks: Not reported

Region: 9  
 Facility Type: Not reported  
 Status: Closed  
 Sort Code: 20-0269.05  
 Waste Discharger Id: 9 000269N97  
 Local Case Num: 2090900

MAP FINDINGS  
FOCUS MAP 14

Map ID      Site      Database(s)      EPA ID Number

---

**CHATHAM SITE PRP GROUP (Continued)**

**1000857048**

Responsible Party: CHATHAM BROTHERS  
 Category: ENFORCEMENT  
 Class: SLIC  
 Order Number: Not reported  
 File Number: 26  
 Date Entered: 08/1999  
 End Date: 06/2000  
 Archive Box #: 0  
 Archive Box Storage: Not reported  
 Archive Box Storage Location: Not reported  
 Remarks: Not reported

Region: 9  
 Facility Type: Not reported  
 Status: Closed  
 Sort Code: 20-0269.05  
 Waste Discharger Id: 9 000269N97  
 Local Case Num: 2090900  
 Responsible Party: CHATHAM BROTHERS  
 Category: ENFORCEMENT  
 Class: SLIC  
 Order Number: Not reported  
 File Number: 27  
 Date Entered: 06/2000  
 End Date: 12/2001  
 Archive Box #: 0  
 Archive Box Storage: Not reported  
 Archive Box Storage Location: Not reported  
 Remarks: Not reported

Region: 9  
 Facility Type: Not reported  
 Status: Closed  
 Sort Code: 20-0269.05  
 Waste Discharger Id: 9 000269N97  
 Local Case Num: 2090900  
 Responsible Party: CHATHAM BROTHERS  
 Category: ENFORCEMENT  
 Class: SLIC  
 Order Number: Not reported  
 File Number: 28  
 Date Entered: 01/2002  
 End Date: 07/2006  
 Archive Box #: 0  
 Archive Box Storage: Not reported  
 Archive Box Storage Location: Not reported  
 Remarks: Not reported

Region: 9  
 Facility Type: Not reported  
 Status: Open  
 Sort Code: 20-0269.05  
 Waste Discharger Id: 9 000269N97  
 Local Case Num: 2090900  
 Responsible Party: CHATHAM BROTHERS  
 Category: ENFORCEMENT  
 Class: SLIC

MAP FINDINGS  
FOCUS MAP 14

Map ID      Site      Database(s)      EPA ID Number

---

**CHATHAM SITE PRP GROUP (Continued)**

**1000857048**

Order Number:            Not reported  
File Number:             29  
Date Entered:            08/2006  
End Date:                Not reported  
Archive Box #:            0  
Archive Box Storage:     Not reported  
Archive Box Storage Location: Not reported  
Remarks:                Not reported

Region:                    9  
Facility Type:            Not reported  
Status:                    Microfiche  
Sort Code:                20-0269.051  
Waste Discharger Id:     9 000269N97  
Local Case Num:         2090900  
Responsible Party:       CHATHAM BROTHERS  
Category:                ENF. REPORT  
Class:                    SLIC  
Order Number:            Not reported  
File Number:             1  
Date Entered:            01/1986  
End Date:                12/1987  
Archive Box #:            320  
Archive Box Storage:     Not reported  
Archive Box Storage Location: Not reported  
Remarks:                Not reported

Region:                    9  
Facility Type:            Not reported  
Status:                    Microfiche  
Sort Code:                20-0269.051  
Waste Discharger Id:     9 000269N97  
Local Case Num:         2090900  
Responsible Party:       CHATHAM BROTHERS  
Category:                ENF. REPORT  
Class:                    SLIC  
Order Number:            Not reported  
File Number:             2  
Date Entered:            01/1988  
End Date:                12/1990  
Archive Box #:            320  
Archive Box Storage:     Not reported  
Archive Box Storage Location: Not reported  
Remarks:                Not reported

Region:                    9  
Facility Type:            Not reported  
Status:                    Microfiche  
Sort Code:                20-0269.051  
Waste Discharger Id:     9 000269N97  
Local Case Num:         2090900  
Responsible Party:       CHATHAM BROTHERS  
Category:                ENF. REPORT  
Class:                    SLIC  
Order Number:            Not reported  
File Number:             3  
Date Entered:            01/1991

MAP FINDINGS  
FOCUS MAP 14

Map ID	Site	Database(s)	EPA ID Number
--------	------	-------------	---------------

**CHATHAM SITE PRP GROUP (Continued)**

**1000857048**

End Date: 03/1991  
Archive Box #: 320  
Archive Box Storage: Not reported  
Archive Box Storage Location: Not reported  
Remarks: Not reported

Region: 9  
Facility Type: Not reported  
Status: Microfiche  
Sort Code: 20-0269.051  
Waste Discharger Id: 9 000269N97  
Local Case Num: 2090900  
Responsible Party: CHATHAM BROTHERS  
Category: ENF. REPORT  
Class: SLIC  
Order Number: Not reported  
File Number: 4  
Date Entered: 03/1991  
End Date: 12/1992  
Archive Box #: 320  
Archive Box Storage: Not reported  
Archive Box Storage Location: Not reported  
Remarks: Not reported

Region: 9  
Facility Type: Not reported  
Status: Microfiche  
Sort Code: 20-0269.051  
Waste Discharger Id: 9 000269N97  
Local Case Num: 2090900  
Responsible Party: CHATHAM BROTHERS  
Category: ENF. REPORT  
Class: SLIC  
Order Number: Not reported  
File Number: 5  
Date Entered: 01/1993  
End Date: 05/1993  
Archive Box #: 321  
Archive Box Storage: Not reported  
Archive Box Storage Location: Not reported  
Remarks: Not reported

Region: 9  
Facility Type: Not reported  
Status: Microfiche  
Sort Code: 20-0269.051  
Waste Discharger Id: 9 000269N97  
Local Case Num: 2090900  
Responsible Party: CHATHAM BROTHERS  
Category: ENF. REPORT  
Class: SLIC  
Order Number: Not reported  
File Number: 6  
Date Entered: 05/1993  
End Date: 05/1993  
Archive Box #: 321  
Archive Box Storage: Not reported

MAP FINDINGS  
FOCUS MAP 14

Map ID	Site	Database(s)	EPA ID Number
--------	------	-------------	---------------

**CHATHAM SITE PRP GROUP (Continued)**

**1000857048**

Archive Box Storage Location: Not reported  
Remarks: Not reported

Region: 9  
Facility Type: Not reported  
Status: Microfiche  
Sort Code: 20-0269.051  
Waste Discharger Id: 9 000269N97  
Local Case Num: 2090900  
Responsible Party: CHATHAM BROTHERS  
Category: ENF. REPORT  
Class: SLIC  
Order Number: Not reported  
File Number: 7  
Date Entered: 06/1993  
End Date: 11/1993  
Archive Box #: 321  
Archive Box Storage: Not reported  
Archive Box Storage Location: Not reported  
Remarks: Not reported

Region: 9  
Facility Type: Not reported  
Status: Microfiche  
Sort Code: 20-0269.051  
Waste Discharger Id: 9 000269N97  
Local Case Num: 2090900  
Responsible Party: CHATHAM BROTHERS  
Category: ENF. REPORT  
Class: SLIC  
Order Number: Not reported  
File Number: 8  
Date Entered: 12/1993  
End Date: 12/1993  
Archive Box #: 321  
Archive Box Storage: Not reported  
Archive Box Storage Location: Not reported  
Remarks: Not reported

Region: 9  
Facility Type: Not reported  
Status: Microfiche  
Sort Code: 20-0269.051  
Waste Discharger Id: 9 000269N97  
Local Case Num: 2090900  
Responsible Party: CHATHAM BROTHERS  
Category: ENF. REPORT  
Class: SLIC  
Order Number: Not reported  
File Number: 9  
Date Entered: 12/1993  
End Date: 12/1993  
Archive Box #: 321  
Archive Box Storage: Not reported  
Archive Box Storage Location: Not reported  
Remarks: Not reported

MAP FINDINGS  
FOCUS MAP 14

Map ID	Site	Database(s)	EPA ID Number
--------	------	-------------	---------------

**CHATHAM SITE PRP GROUP (Continued)**

**1000857048**

Region: 9  
 Facility Type: Not reported  
 Status: Microfiche  
 Sort Code: 20-0269.051  
 Waste Discharger Id: 9 000269N97  
 Local Case Num: 2090900  
 Responsible Party: CHATHAM BROTHERS  
 Category: ENF. REPORT  
 Class: SLIC  
 Order Number: Not reported  
 File Number: 10  
 Date Entered: 01/1994  
 End Date: 03/1994  
 Archive Box #: 322  
 Archive Box Storage: Not reported  
 Archive Box Storage Location: Not reported  
 Remarks: Not reported

Region: 9  
 Facility Type: Not reported  
 Status: Microfiche  
 Sort Code: 20-0269.051  
 Waste Discharger Id: 9 000269N97  
 Local Case Num: 2090900  
 Responsible Party: CHATHAM BROTHERS  
 Category: ENF. REPORT  
 Class: SLIC  
 Order Number: Not reported  
 File Number: 11  
 Date Entered: 03/1994  
 End Date: 05/1994  
 Archive Box #: 322  
 Archive Box Storage: Not reported  
 Archive Box Storage Location: Not reported  
 Remarks: Not reported

Region: 9  
 Facility Type: Not reported  
 Status: Microfiche  
 Sort Code: 20-0269.051  
 Waste Discharger Id: 9 000269N97  
 Local Case Num: 2090900  
 Responsible Party: CHATHAM BROTHERS  
 Category: ENF. REPORT  
 Class: SLIC  
 Order Number: Not reported  
 File Number: 12  
 Date Entered: 05/1994  
 End Date: 08/1994  
 Archive Box #: 322  
 Archive Box Storage: Not reported  
 Archive Box Storage Location: Not reported  
 Remarks: Not reported

Region: 9  
 Facility Type: Not reported  
 Status: Microfiche

MAP FINDINGS  
FOCUS MAP 14

Map ID Site Database(s) EPA ID Number

**CHATHAM SITE PRP GROUP (Continued)**

**1000857048**

Sort Code: 20-0269.051  
 Waste Discharger Id: 9 000269N97  
 Local Case Num: 2090900  
 Responsible Party: CHATHAM BROTHERS  
 Category: ENF. REPORT  
 Class: SLIC  
 Order Number: Not reported  
 File Number: 13  
 Date Entered: 08/1994  
 End Date: 11/1994  
 Archive Box #: 323  
 Archive Box Storage: Not reported  
 Archive Box Storage Location: Not reported  
 Remarks: Not reported

Region: 9  
 Facility Type: Not reported  
 Status: Microfiche  
 Sort Code: 20-0269.051  
 Waste Discharger Id: 9 000269N97  
 Local Case Num: 2090900  
 Responsible Party: CHATHAM BROTHERS  
 Category: ENF. REPORT  
 Class: SLIC  
 Order Number: Not reported  
 File Number: 14  
 Date Entered: 11/1994  
 End Date: 12/1994  
 Archive Box #: 323  
 Archive Box Storage: Not reported  
 Archive Box Storage Location: Not reported  
 Remarks: Not reported

Region: 9  
 Facility Type: Not reported  
 Status: Microfiche  
 Sort Code: 20-0269.051  
 Waste Discharger Id: 9 000269N97  
 Local Case Num: 2090900  
 Responsible Party: CHATHAM BROTHERS  
 Category: ENF. REPORT  
 Class: SLIC  
 Order Number: Not reported  
 File Number: 15  
 Date Entered: 12/1994  
 End Date: 12/1994  
 Archive Box #: 323  
 Archive Box Storage: Not reported  
 Archive Box Storage Location: Not reported  
 Remarks: Not reported

Region: 9  
 Facility Type: Not reported  
 Status: Microfiche  
 Sort Code: 20-0269.051  
 Waste Discharger Id: 9 000269N97  
 Local Case Num: 2090900



MAP FINDINGS  
FOCUS MAP 14

Map ID      Site      Database(s)      EPA ID Number

---

**CHATHAM SITE PRP GROUP (Continued)**

**1000857048**

Responsible Party: CHATHAM BROTHERS  
 Category: ENF. REPORT  
 Class: SLIC  
 Order Number: Not reported  
 File Number: 16  
 Date Entered: 12/1994  
 End Date: 01/1995  
 Archive Box #: 323  
 Archive Box Storage: Not reported  
 Archive Box Storage Location: Not reported  
 Remarks: Not reported

Region: 9  
 Facility Type: Not reported  
 Status: Dead  
 Sort Code: 20-0269.051  
 Waste Discharger Id: 9 000269N97  
 Local Case Num: 2090900  
 Responsible Party: CHATHAM BROTHERS  
 Category: ENF. REPORT  
 Class: SLIC  
 Order Number: Not reported  
 File Number: 17  
 Date Entered: 01/1995  
 End Date: 01/1995  
 Archive Box #: 922  
 Archive Box Storage: 3-1-14R  
 Archive Box Storage Location: Not reported  
 Remarks: Not reported

Region: 9  
 Facility Type: Not reported  
 Status: Dead  
 Sort Code: 20-0269.051  
 Waste Discharger Id: 9 000269N97  
 Local Case Num: 2090900  
 Responsible Party: CHATHAM BROTHERS  
 Category: ENF. REPORT  
 Class: SLIC  
 Order Number: Not reported  
 File Number: 18  
 Date Entered: 02/1995  
 End Date: 02/1995  
 Archive Box #: 922  
 Archive Box Storage: 3-1-14R  
 Archive Box Storage Location: Not reported  
 Remarks: Not reported

Region: 9  
 Facility Type: Not reported  
 Status: Dead  
 Sort Code: 20-0269.051  
 Waste Discharger Id: 9 000269N97  
 Local Case Num: 2090900  
 Responsible Party: CHATHAM BROTHERS  
 Category: ENF. REPORT  
 Class: SLIC

MAP FINDINGS  
FOCUS MAP 14

Map ID      Site      Database(s)      EPA ID Number

---

**CHATHAM SITE PRP GROUP (Continued)**

**1000857048**

Order Number:            Not reported  
File Number:              19  
Date Entered:             02/1995  
End Date:                 02/1995  
Archive Box #:            923  
Archive Box Storage:     3-1-14R  
Archive Box Storage Location: Not reported  
Remarks:                 Not reported

Region:                    9  
Facility Type:             Not reported  
Status:                    Dead  
Sort Code:                20-0269.051  
Waste Discharger Id:     9 000269N97  
Local Case Num:         2090900  
Responsible Party:       CHATHAM BROTHERS  
Category:                 ENF. REPORT  
Class:                     SLIC  
Order Number:            Not reported  
File Number:              20  
Date Entered:             03/1995  
End Date:                 05/1995  
Archive Box #:            923  
Archive Box Storage:     3-1-14R  
Archive Box Storage Location: Not reported  
Remarks:                 Not reported

Region:                    9  
Facility Type:             Not reported  
Status:                    Dead  
Sort Code:                20-0269.051  
Waste Discharger Id:     9 000269N97  
Local Case Num:         2090900  
Responsible Party:       CHATHAM BROTHERS  
Category:                 ENF. REPORT  
Class:                     SLIC  
Order Number:            Not reported  
File Number:              21  
Date Entered:             06/1995  
End Date:                 08/1995  
Archive Box #:            923  
Archive Box Storage:     3-1-14R  
Archive Box Storage Location: Not reported  
Remarks:                 Not reported

Region:                    9  
Facility Type:             Not reported  
Status:                    Dead  
Sort Code:                20-0269.051  
Waste Discharger Id:     9 000269N97  
Local Case Num:         2090900  
Responsible Party:       CHATHAM BROTHERS  
Category:                 ENF. REPORT  
Class:                     SLIC  
Order Number:            Not reported  
File Number:              22  
Date Entered:             08/1995

MAP FINDINGS  
FOCUS MAP 14

Map ID      Site      Database(s)      EPA ID Number

---

**CHATHAM SITE PRP GROUP (Continued)**

**1000857048**

End Date: 10/1995  
Archive Box #: 923  
Archive Box Storage: 3-1-14R  
Archive Box Storage Location: Not reported  
Remarks: Not reported

Region: 9  
Facility Type: Not reported  
Status: Dead  
Sort Code: 20-0269.051  
Waste Discharger Id: 9 000269N97  
Local Case Num: 2090900  
Responsible Party: CHATHAM BROTHERS  
Category: ENF. REPORT  
Class: SLIC  
Order Number: Not reported  
File Number: 23  
Date Entered: 10/1995  
End Date: 11/1995  
Archive Box #: 923  
Archive Box Storage: 3-1-14R  
Archive Box Storage Location: Not reported  
Remarks: Not reported

Region: 9  
Facility Type: Not reported  
Status: Dead  
Sort Code: 20-0269.051  
Waste Discharger Id: 9 000269N97  
Local Case Num: 2090900  
Responsible Party: CHATHAM BROTHERS  
Category: ENF. REPORT  
Class: SLIC  
Order Number: Not reported  
File Number: 24  
Date Entered: 12/1995  
End Date: 12/1995  
Archive Box #: 924  
Archive Box Storage: 3-1-14R  
Archive Box Storage Location: Not reported  
Remarks: Not reported

Region: 9  
Facility Type: Not reported  
Status: Dead  
Sort Code: 20-0269.051  
Waste Discharger Id: 9 000269N97  
Local Case Num: 2090900  
Responsible Party: CHATHAM BROTHERS  
Category: ENF. REPORT  
Class: SLIC  
Order Number: Not reported  
File Number: 25  
Date Entered: 01/1996  
End Date: 03/1996  
Archive Box #: 924  
Archive Box Storage: 3-1-14R

MAP FINDINGS  
FOCUS MAP 14

Map ID	Site	Database(s)	EPA ID Number
--------	------	-------------	---------------

**CHATHAM SITE PRP GROUP (Continued)**

**1000857048**

Archive Box Storage Location: Not reported  
Remarks: Not reported

Region: 9  
Facility Type: Not reported  
Status: Dead  
Sort Code: 20-0269.051  
Waste Discharger Id: 9 000269N97  
Local Case Num: 2090900  
Responsible Party: CHATHAM BROTHERS  
Category: ENF. REPORT  
Class: SLIC  
Order Number: Not reported  
File Number: 26  
Date Entered: 03/1996  
End Date: 03/1996  
Archive Box #: 924  
Archive Box Storage: 3-1-14R  
Archive Box Storage Location: Not reported  
Remarks: Not reported

Region: 9  
Facility Type: Not reported  
Status: Closed  
Sort Code: 20-0269.051  
Waste Discharger Id: 9 000269N97  
Local Case Num: 2090900  
Responsible Party: CHATHAM BROTHERS  
Category: ENF. REPORT  
Class: SLIC  
Order Number: Not reported  
File Number: 27  
Date Entered: 04/1996  
End Date: 05/1996  
Archive Box #: 0  
Archive Box Storage: Not reported  
Archive Box Storage Location: Not reported  
Remarks: Not reported

Region: 9  
Facility Type: Not reported  
Status: Closed  
Sort Code: 20-0269.051  
Waste Discharger Id: 9 000269N97  
Local Case Num: 2090900  
Responsible Party: CHATHAM BROTHERS  
Category: ENF. REPORT  
Class: SLIC  
Order Number: Not reported  
File Number: 28  
Date Entered: 05/1996  
End Date: 05/1996  
Archive Box #: 0  
Archive Box Storage: Not reported  
Archive Box Storage Location: Not reported  
Remarks: Not reported

MAP FINDINGS  
FOCUS MAP 14

Map ID	Site	Database(s)	EPA ID Number
--------	------	-------------	---------------

**CHATHAM SITE PRP GROUP (Continued)**

**1000857048**

Region: 9  
 Facility Type: Not reported  
 Status: Closed  
 Sort Code: 20-0269.051  
 Waste Discharger Id: 9 000269N97  
 Local Case Num: 2090900  
 Responsible Party: CHATHAM BROTHERS  
 Category: ENF. REPORT  
 Class: SLIC  
 Order Number: Not reported  
 File Number: 29  
 Date Entered: 06/1996  
 End Date: 11/1996  
 Archive Box #: 0  
 Archive Box Storage: Not reported  
 Archive Box Storage Location: Not reported  
 Remarks: Not reported

Region: 9  
 Facility Type: Not reported  
 Status: Closed  
 Sort Code: 20-0269.051  
 Waste Discharger Id: 9 000269N97  
 Local Case Num: 2090900  
 Responsible Party: CHATHAM BROTHERS  
 Category: ENF. REPORT  
 Class: SLIC  
 Order Number: Not reported  
 File Number: 30  
 Date Entered: 12/1996  
 End Date: 12/1996  
 Archive Box #: 0  
 Archive Box Storage: Not reported  
 Archive Box Storage Location: Not reported  
 Remarks: Not reported

Region: 9  
 Facility Type: Not reported  
 Status: Closed  
 Sort Code: 20-0269.051  
 Waste Discharger Id: 9 000269N97  
 Local Case Num: 2090900  
 Responsible Party: CHATHAM BROTHERS  
 Category: ENF. REPORT  
 Class: SLIC  
 Order Number: Not reported  
 File Number: 31  
 Date Entered: 01/1997  
 End Date: 02/1997  
 Archive Box #: 0  
 Archive Box Storage: Not reported  
 Archive Box Storage Location: Not reported  
 Remarks: Not reported

Region: 9  
 Facility Type: Not reported  
 Status: Closed

MAP FINDINGS  
FOCUS MAP 14

Map ID      Site      Database(s)      EPA ID Number

---

**CHATHAM SITE PRP GROUP (Continued)**

**1000857048**

Sort Code: 20-0269.051  
Waste Discharger Id: 9 000269N97  
Local Case Num: 2090900  
Responsible Party: CHATHAM BROTHERS  
Category: ENF. REPORT  
Class: SLIC  
Order Number: Not reported  
File Number: 32  
Date Entered: 03/1997  
End Date: 08/1997  
Archive Box #: 0  
Archive Box Storage: Not reported  
Archive Box Storage Location: Not reported  
Remarks: Not reported

Region: 9  
Facility Type: Not reported  
Status: Closed  
Sort Code: 20-0269.051  
Waste Discharger Id: 9 000269N97  
Local Case Num: 2090900  
Responsible Party: CHATHAM BROTHERS  
Category: ENF. REPORT  
Class: SLIC  
Order Number: Not reported  
File Number: 33  
Date Entered: 09/1997  
End Date: 02/1998  
Archive Box #: 0  
Archive Box Storage: Not reported  
Archive Box Storage Location: Not reported  
Remarks: Not reported

Region: 9  
Facility Type: Not reported  
Status: Closed  
Sort Code: 20-0269.051  
Waste Discharger Id: 9 000269N97  
Local Case Num: 2090900  
Responsible Party: CHATHAM BROTHERS  
Category: ENF. REPORT  
Class: SLIC  
Order Number: Not reported  
File Number: 34  
Date Entered: 03/1998  
End Date: 05/1998  
Archive Box #: 0  
Archive Box Storage: Not reported  
Archive Box Storage Location: Not reported  
Remarks: Not reported

Region: 9  
Facility Type: Not reported  
Status: Closed  
Sort Code: 20-0269.051  
Waste Discharger Id: 9 000269N97  
Local Case Num: 2090900

MAP FINDINGS  
FOCUS MAP 14

Map ID Site Database(s) EPA ID Number

**CHATHAM SITE PRP GROUP (Continued)**

**1000857048**

Responsible Party: CHATHAM BROTHERS  
 Category: ENF. REPORT  
 Class: SLIC  
 Order Number: Not reported  
 File Number: 35  
 Date Entered: 06/1998  
 End Date: 08/1998  
 Archive Box #: 0  
 Archive Box Storage: Not reported  
 Archive Box Storage Location: Not reported  
 Remarks: Not reported

Region: 9  
 Facility Type: Not reported  
 Status: Closed  
 Sort Code: 20-0269.051  
 Waste Discharger Id: 9 000269N97  
 Local Case Num: 2090900  
 Responsible Party: CHATHAM BROTHERS  
 Category: ENF. REPORT  
 Class: SLIC  
 Order Number: Not reported  
 File Number: 36  
 Date Entered: 08/1998  
 End Date: 10/1998  
 Archive Box #: 0  
 Archive Box Storage: Not reported  
 Archive Box Storage Location: Not reported  
 Remarks: Not reported

Region: 9  
 Facility Type: Not reported  
 Status: Closed  
 Sort Code: 20-0269.051  
 Waste Discharger Id: 9 000269N97  
 Local Case Num: 2090900  
 Responsible Party: CHATHAM BROTHERS  
 Category: ENF. REPORT  
 Class: SLIC  
 Order Number: Not reported  
 File Number: 37  
 Date Entered: 11/1998  
 End Date: 02/1999  
 Archive Box #: 0  
 Archive Box Storage: Not reported  
 Archive Box Storage Location: Not reported  
 Remarks: Not reported

Region: 9  
 Facility Type: Not reported  
 Status: Closed  
 Sort Code: 20-0269.051  
 Waste Discharger Id: 9 000269N97  
 Local Case Num: 2090900  
 Responsible Party: CHATHAM BROTHERS  
 Category: ENF. REPORT  
 Class: SLIC

MAP FINDINGS  
FOCUS MAP 14

Map ID	Site	Database(s)	EPA ID Number
--------	------	-------------	---------------

**CHATHAM SITE PRP GROUP (Continued)**

**1000857048**

Order Number: Not reported  
File Number: 38  
Date Entered: 02/1999  
End Date: 04/1999  
Archive Box #: 0  
Archive Box Storage: Not reported  
Archive Box Storage Location: Not reported  
Remarks: Not reported

Region: 9  
Facility Type: Not reported  
Status: Closed  
Sort Code: 20-0269.051  
Waste Discharger Id: 9 000269N97  
Local Case Num: 2090900  
Responsible Party: CHATHAM BROTHERS  
Category: ENF. REPORT  
Class: SLIC  
Order Number: Not reported  
File Number: 39  
Date Entered: 05/1999  
End Date: 08/1999  
Archive Box #: 0  
Archive Box Storage: Not reported  
Archive Box Storage Location: Not reported  
Remarks: Not reported

Region: 9  
Facility Type: Not reported  
Status: Closed  
Sort Code: 20-0269.051  
Waste Discharger Id: 9 000269N97  
Local Case Num: 2090900  
Responsible Party: CHATHAM BROTHERS  
Category: ENF. REPORT  
Class: SLIC  
Order Number: Not reported  
File Number: 40  
Date Entered: 09/1999  
End Date: 12/1999  
Archive Box #: 0  
Archive Box Storage: Not reported  
Archive Box Storage Location: Not reported  
Remarks: Not reported

Region: 9  
Facility Type: Not reported  
Status: Closed  
Sort Code: 20-0269.051  
Waste Discharger Id: 9 000269N97  
Local Case Num: 2090900  
Responsible Party: CHATHAM BROTHERS  
Category: ENF. REPORT  
Class: SLIC  
Order Number: Not reported  
File Number: 41  
Date Entered: 01/2000



MAP FINDINGS  
FOCUS MAP 14

Map ID      Site      Database(s)      EPA ID Number

---

**CHATHAM SITE PRP GROUP (Continued)**

**1000857048**

End Date:                      04/2000  
 Archive Box #:                0  
 Archive Box Storage:        Not reported  
 Archive Box Storage Location: Not reported  
 Remarks:                      Not reported

Region:                        9  
 Facility Type:                Not reported  
 Status:                        Closed  
 Sort Code:                    20-0269.051  
 Waste Discharger Id:        9 000269N97  
 Local Case Num:             2090900  
 Responsible Party:         CHATHAM BROTHERS  
 Category:                    ENF. REPORT  
 Class:                         SLIC  
 Order Number:              Not reported  
 File Number:                42  
 Date Entered:               05/2000  
 End Date:                    07/2000  
 Archive Box #:               0  
 Archive Box Storage:        Not reported  
 Archive Box Storage Location: Not reported  
 Remarks:                      Not reported

Region:                        9  
 Facility Type:                Not reported  
 Status:                        Closed  
 Sort Code:                    20-0269.051  
 Waste Discharger Id:        9 000269N97  
 Local Case Num:             2090900  
 Responsible Party:         CHATHAM BROTHERS  
 Category:                    ENF. REPORT  
 Class:                         SLIC  
 Order Number:              Not reported  
 File Number:                43  
 Date Entered:               08/2000  
 End Date:                    11/2000  
 Archive Box #:               0  
 Archive Box Storage:        Not reported  
 Archive Box Storage Location: Not reported  
 Remarks:                      Not reported

Region:                        9  
 Facility Type:                Not reported  
 Status:                        Closed  
 Sort Code:                    20-0269.051  
 Waste Discharger Id:        9 000269N97  
 Local Case Num:             2090900  
 Responsible Party:         CHATHAM BROTHERS  
 Category:                    ENF. REPORT  
 Class:                         SLIC  
 Order Number:              Not reported  
 File Number:                44  
 Date Entered:               12/2000  
 End Date:                    03/2001  
 Archive Box #:               0  
 Archive Box Storage:        Not reported

MAP FINDINGS  
FOCUS MAP 14

Map ID	Site	Database(s)	EPA ID Number
--------	------	-------------	---------------

**CHATHAM SITE PRP GROUP (Continued)**

**1000857048**

Archive Box Storage Location: Not reported  
Remarks: Not reported

Region: 9  
Facility Type: Not reported  
Status: Closed  
Sort Code: 20-0269.051  
Waste Discharger Id: 9 000269N97  
Local Case Num: 2090900  
Responsible Party: CHATHAM BROTHERS  
Category: ENF. REPORT  
Class: SLIC  
Order Number: Not reported  
File Number: 45  
Date Entered: 03/2001  
End Date: 03/2001  
Archive Box #: 0  
Archive Box Storage: Not reported  
Archive Box Storage Location: Not reported  
Remarks: Not reported

Region: 9  
Facility Type: Not reported  
Status: Closed  
Sort Code: 20-0269.051  
Waste Discharger Id: 9 000269N97  
Local Case Num: 2090900  
Responsible Party: CHATHAM BROTHERS  
Category: ENF. REPORT  
Class: SLIC  
Order Number: Not reported  
File Number: 46  
Date Entered: 03/2001  
End Date: 05/2001  
Archive Box #: 0  
Archive Box Storage: Not reported  
Archive Box Storage Location: Not reported  
Remarks: Not reported

Region: 9  
Facility Type: Not reported  
Status: Closed  
Sort Code: 20-0269.051  
Waste Discharger Id: 9 000269N97  
Local Case Num: 2090900  
Responsible Party: CHATHAM BROTHERS  
Category: ENF. REPORT  
Class: SLIC  
Order Number: Not reported  
File Number: 47  
Date Entered: 05/2001  
End Date: 08/2001  
Archive Box #: 0  
Archive Box Storage: Not reported  
Archive Box Storage Location: Not reported  
Remarks: Not reported

MAP FINDINGS  
FOCUS MAP 14

Map ID Site Database(s) EPA ID Number

**CHATHAM SITE PRP GROUP (Continued)**

**1000857048**

Region: 9  
 Facility Type: Not reported  
 Status: Closed  
 Sort Code: 20-0269.051  
 Waste Discharger Id: 9 000269N97  
 Local Case Num: 2090900  
 Responsible Party: CHATHAM BROTHERS  
 Category: ENF. REPORT  
 Class: SLIC  
 Order Number: Not reported  
 File Number: 48  
 Date Entered: 08/2001  
 End Date: 10/2001  
 Archive Box #: 0  
 Archive Box Storage: Not reported  
 Archive Box Storage Location: Not reported  
 Remarks: Not reported

Region: 9  
 Facility Type: Not reported  
 Status: Closed  
 Sort Code: 20-0269.051  
 Waste Discharger Id: 9 000269N97  
 Local Case Num: 2090900  
 Responsible Party: CHATHAM BROTHERS  
 Category: ENF. REPORT  
 Class: SLIC  
 Order Number: Not reported  
 File Number: 49  
 Date Entered: 11/2001  
 End Date: 11/2001  
 Archive Box #: 0  
 Archive Box Storage: Not reported  
 Archive Box Storage Location: Not reported  
 Remarks: Not reported

Region: 9  
 Facility Type: Not reported  
 Status: Closed  
 Sort Code: 20-0269.051  
 Waste Discharger Id: 9 000269N97  
 Local Case Num: 2090900  
 Responsible Party: CHATHAM BROTHERS  
 Category: ENF. REPORT  
 Class: SLIC  
 Order Number: Not reported  
 File Number: 50  
 Date Entered: 12/2001  
 End Date: 05/2002  
 Archive Box #: 0  
 Archive Box Storage: Not reported  
 Archive Box Storage Location: Not reported  
 Remarks: Not reported

Region: 9  
 Facility Type: Not reported  
 Status: Closed

MAP FINDINGS  
FOCUS MAP 14

Map ID Site Database(s) EPA ID Number

**CHATHAM SITE PRP GROUP (Continued)**

**1000857048**

Sort Code: 20-0269.051  
 Waste Discharger Id: 9 000269N97  
 Local Case Num: 2090900  
 Responsible Party: CHATHAM BROTHERS  
 Category: ENF. REPORT  
 Class: SLIC  
 Order Number: Not reported  
 File Number: 51  
 Date Entered: 06/2002  
 End Date: 10/2002  
 Archive Box #: 0  
 Archive Box Storage: Not reported  
 Archive Box Storage Location: Not reported  
 Remarks: Not reported

Region: 9  
 Facility Type: Not reported  
 Status: Closed  
 Sort Code: 20-0269.051  
 Waste Discharger Id: 9 000269N97  
 Local Case Num: 2090900  
 Responsible Party: CHATHAM BROTHERS  
 Category: ENF. REPORT  
 Class: SLIC  
 Order Number: Not reported  
 File Number: 52  
 Date Entered: 11/2002  
 End Date: 08/2003  
 Archive Box #: 0  
 Archive Box Storage: Not reported  
 Archive Box Storage Location: Not reported  
 Remarks: Not reported

Region: 9  
 Facility Type: Not reported  
 Status: Closed  
 Sort Code: 20-0269.051  
 Waste Discharger Id: 9 000269N97  
 Local Case Num: 2090900  
 Responsible Party: CHATHAM BROTHERS  
 Category: ENF. REPORT  
 Class: SLIC  
 Order Number: Not reported  
 File Number: 53  
 Date Entered: 08/2003  
 End Date: 08/2003  
 Archive Box #: 0  
 Archive Box Storage: Not reported  
 Archive Box Storage Location: Not reported  
 Remarks: Not reported

Region: 9  
 Facility Type: Not reported  
 Status: Closed  
 Sort Code: 20-0269.051  
 Waste Discharger Id: 9 000269N97  
 Local Case Num: 2090900

MAP FINDINGS  
FOCUS MAP 14

Map ID      Site      Database(s)      EPA ID Number

---

**CHATHAM SITE PRP GROUP (Continued)**

**1000857048**

Responsible Party: CHATHAM BROTHERS  
 Category: ENF. REPORT  
 Class: SLIC  
 Order Number: Not reported  
 File Number: 54  
 Date Entered: 09/2003  
 End Date: 04/2004  
 Archive Box #: 0  
 Archive Box Storage: Not reported  
 Archive Box Storage Location: Not reported  
 Remarks: Not reported

Region: 9  
 Facility Type: Not reported  
 Status: Closed  
 Sort Code: 20-0269.051  
 Waste Discharger Id: 9 000269N97  
 Local Case Num: 2090900  
 Responsible Party: CHATHAM BROTHERS  
 Category: ENF. REPORT  
 Class: SLIC  
 Order Number: Not reported  
 File Number: 55  
 Date Entered: 04/2004  
 End Date: 09/2004  
 Archive Box #: 0  
 Archive Box Storage: Not reported  
 Archive Box Storage Location: Not reported  
 Remarks: Not reported

Region: 9  
 Facility Type: Not reported  
 Status: Closed  
 Sort Code: 20-0269.051  
 Waste Discharger Id: 9 000269N97  
 Local Case Num: 2090900  
 Responsible Party: CHATHAM BROTHERS  
 Category: ENF. REPORT  
 Class: SLIC  
 Order Number: Not reported  
 File Number: 56  
 Date Entered: 09/2004  
 End Date: 05/2005  
 Archive Box #: 0  
 Archive Box Storage: Not reported  
 Archive Box Storage Location: Not reported  
 Remarks: Not reported

Region: 9  
 Facility Type: Not reported  
 Status: Closed  
 Sort Code: 20-0269.051  
 Waste Discharger Id: 9 000269N97  
 Local Case Num: 2090900  
 Responsible Party: CHATHAM BROTHERS  
 Category: ENF. REPORT  
 Class: SLIC

MAP FINDINGS  
FOCUS MAP 14

Map ID	Site	Database(s)	EPA ID Number
--------	------	-------------	---------------

**CHATHAM SITE PRP GROUP (Continued)**

**1000857048**

Order Number: Not reported  
File Number: 57  
Date Entered: 06/2005  
End Date: 02/2006  
Archive Box #: 0  
Archive Box Storage: Not reported  
Archive Box Storage Location: Not reported  
Remarks: Not reported

Region: 9  
Facility Type: Not reported  
Status: Closed  
Sort Code: 20-0269.051  
Waste Discharger Id: 9 000269N97  
Local Case Num: 2090900  
Responsible Party: CHATHAM BROTHERS  
Category: ENF. REPORT  
Class: SLIC  
Order Number: Not reported  
File Number: 58  
Date Entered: 03/2006  
End Date: 05/2006  
Archive Box #: 0  
Archive Box Storage: Not reported  
Archive Box Storage Location: Not reported  
Remarks: Not reported

Region: 9  
Facility Type: Not reported  
Status: Open  
Sort Code: 20-0269.051  
Waste Discharger Id: 9 000269N97  
Local Case Num: 2090900  
Responsible Party: CHATHAM BROTHERS  
Category: ENF. REPORT  
Class: SLIC  
Order Number: Not reported  
File Number: 59  
Date Entered: 06/2006  
End Date: Not reported  
Archive Box #: 0  
Archive Box Storage: Not reported  
Archive Box Storage Location: Not reported  
Remarks: Not reported

97

**CHATHAM BROTHERS BARREL YARD  
2257 BERNARDO AVE  
ESCONDIDO, CA 92029**

**Cortese S104750005  
HIST CORTESE N/A  
SLIC  
San Diego Co. HMMD  
RESPONSE  
ENVIROSTOR  
SAN DIEGO CO. SAM**

CORTESE:  
Region: CORTESE  
Envirostor Id: 37490029  
Site/Facility Type: STATE RESPONSE  
Cleanup Status: ACTIVE

MAP FINDINGS  
FOCUS MAP 14

Map ID Site Database(s) EPA ID Number

**CHATHAM BROTHERS BARREL YARD (Continued)**

**S104750005**

Status Date: 04/18/1996  
 Site Code: 400029  
 Latitude: 33.093027  
 Longitude: -117.08908  
 Owner: Not reported  
 Enf Type: Not reported  
 Swat R: Not reported  
 Flag: export  
 Order No: Not reported  
 Waste Discharge System No: Not reported  
 Effective Date: Not reported  
 Region 2: Not reported  
 WID Id: Not reported  
 Solid Waste Id No: Not reported  
 Waste Management Uit Name: Not reported

**HIST CORTESE:**

Region: CORTESE  
 Facility County Code: 37  
 Reg By: CALSI  
 Reg Id: 37490029

**SLIC:**

Region: STATE  
**Facility Status: Open - Remediation**  
 Status Date: 08/01/2000  
 Global Id: SL209094184  
 Lead Agency: SAN DIEGO RWQCB (REGION 9)  
 Lead Agency Case Number: 37490029  
 Latitude: 33.093174337  
 Longitude: -117.08955  
 Case Type: Cleanup Program Site  
 Case Worker: SM  
 Local Agency: DEPARTMENT OF TOXIC SUBSTANCES CONTROL  
 RB Case Number: 2090900  
 File Location: Regional Board  
 Potential Media Affected: Surface water, Well used for drinking water supply  
 Potential Contaminants of Concern: Not reported  
 Site History: Commencing in the early 1940s, Chatham Brothers Barrel Yard (Yard) was operated as a waste oil and solvent recycling and bulk petroleum facility. In later years, the facility handled chlorinated solvents and waste oil that were sent to the Yard mostly by local businesses in the area. These operations continued until 1981 when the Chathams sold the property, which eventually reverted back to the Chathams when the buyer filed for bankruptcy. In 1982, the California Department of Health Services (DHS), the predecessor agency of the California Department of Toxic Substances Control (DTSC), and other governmental agencies became aware of the existence of hazardous chemicals at the Yard and began various phases of site investigation and remedial activities. The Yard was fenced in 1984. In June 1985, Chatham Brothers Barrel Yard Site (Site) was listed in the Bond Expenditure Plan making it a "State Superfund Site." On January 23, 1986, DHS issued an administrative Remedial Action Order to the Chathams requiring them to complete the Remedial Investigation and Feasibility Study and identify the final cleanup options in a remedial action plan. The Chathams did not comply with the Order,

MAP FINDINGS  
FOCUS MAP 14

Map ID Site Database(s) EPA ID Number

**CHATHAM BROTHERS BARREL YARD (Continued)**

**S104750005**

claiming lack of funds. DTSC made a Determination of Non-Compliance and commenced a State funded remediation program. In 1986, a Site Remedial Investigation was performed to determine the nature and extent of soil contamination, and whether the groundwater contamination beneath the Yard existed. The soils inside the Yard were found to be contaminated with polychlorinated biphenyls (PCBs), volatile organic compounds (VOCs), semi-volatile organic compounds and metals. Ground- water contamination was found beneath the Yard. Forty cubic yards of contaminated soil was removed from different areas along Bernardo Avenue on April 21 and 22, 1987. Further soils and hydrogeologic investigations were conducted in 1988 and 1989 to define concentrations and quantities of soil contamination, and to determine whether groundwater contamination has migrated outside of the Yard. Groundwater contamination was found to have migrated outside of the Yard and soil contamination was determined to be a source of groundwater contamination. Commencing in March 1990, DHS conducted a Removal Action (RA) at the Yard to reduce the potential for further degradation of groundwater. The work included excavation, removal, and offsite disposal of 11,430 tons of highly contaminated soils; removal of 208 surface drums and 10 buried drums; and rehabilitation of a 5-foot diameter, 68-foot deep hand dug well located inside the Yard into a 12-inch diameter well. The RA, performed under an imminent or Substantial Endangerment Order issued in November 1989, was completed in June of 1990, and cost approximately \$3 million. The soils at the Yard are now considered stabilized. Surface water contamination migration was decreased by the RA activities. Seven groundwater monitoring wells and three 100-foot monitoring wells were installed in September of 1990 and May 1991 to determine the extent of vertical and horizontal contamination. Groundwater contamination has been identified both inside and outside the Yard. In 1991, DTSC determined that significant VOCs contamination existed up to depths of 50 feet and 100 feet in the groundwater beneath the Yard. In December 1990, DTSC began sending Information Request Letters to approximately 180 Generator Potentially Responsible Parties (PRPs) who may have sent waste materials to the Yard. DTSC evaluated the responses of the 180 PRPs, and identified 96 to whom Special Notice Letters were sent. In January 1992, DTSC notified the 96 PRPs that they should form a steering committee to begin "good faith" negotiations to remediate the Site and to reimburse DTSC for past costs. As a result of these negotiations, an administrative Imminent and Substantial Endangerment Order & Consent Order was signed.

[Click here to access the California GeoTracker records for this facility:](#)

**SAN DIEGO CO. HMMMD:**

Facility Id: 122767  
Business Type: 6HK70  
EPA Id Number: CA0000031641  
APN: 238-073-49-00  
Last HMMMD Inspection: 11/07/2011  
Permit Status: INAC  
Permit Expiration: 04/30/2012  
Facility Owner: CHATHAM PRP GROUP TRUST  
Facility Address: 1322 SCOTT ST #104  
Facility City: SAN DIEGO  
Facility State: CA



MAP FINDINGS  
FOCUS MAP 14

Map ID Site Database(s) EPA ID Number

**CHATHAM BROTHERS BARREL YARD (Continued)**

**S104750005**

Facility Zip: 92106  
 UST Owner: Not reported  
 Handle Regulated Hazmat: Y  
 Own Or Operate UST: Not reported  
 Subject To APSA: Not reported  
 Generate Haz Waste: Y  
 Treat Haz Waste: Not reported  
 Generate Medical Waste: Not reported

Violations Inactive Permits:

Facility Id: 122767  
 Update Date: 11/02/2012  
 Inspection Date: 04/27/2006  
 Violation Code: 6HV0304  
 Violation: WASTE DETERMINATION NOT MADE  
 Violation Citation: Generator of a waste has not determined if that waste is a hazardous waste as defined by law. CCR 66262.11 & 66260.200( c)  
 Activity: Inactive Permit

Facility Id: 122767  
 Update Date: 11/02/2012  
 Inspection Date: 04/27/2006  
 Violation Code: 6HV0303  
 Violation: WASTE TRANSPORT W/O MANIFEST  
 Violation Citation: Hazardous waste generator has transported a hazardous waste off-site without preparing a manifest prior to transport. 66262.20(a), 25160.2(b)9  
 Activity: Inactive Permit

Facility Id: 122767  
 Update Date: 11/02/2012  
 Inspection Date: 01/19/2010  
 Violation Code: 6HV1009  
 Violation: HMBP: INADEQUATE SITE MAP  
 Violation Citation: Business Plan does not have a site map which provides sufficient or complete information for emergency response agencies. HSC 25509(a)(5) & 25505(a)(2)  
 Activity: Inactive Permit

RESPONSE:

Facility ID: 37490029  
 Site Type: State Response  
 Site Type Detail: State Response or NPL  
 Acres: 35  
 National Priorities List: NO  
 Cleanup Oversight Agencies: SMBRP  
 Lead Agency Description: DTSC - Site Cleanup Program  
 Project Manager: Hossein Nassiri  
 Supervisor: Emad Yemut  
 Division Branch: Southern California Schools & Brownfields Outreach  
 Site Code: 400029  
 Site Mgmt. Req.: NONE SPECIFIED  
 Assembly: 75  
 Senate: 38  
 Special Program Status: Not reported  
 Status: Active

MAP FINDINGS  
FOCUS MAP 14

Map ID      Site      Database(s)      EPA ID Number

**CHATHAM BROTHERS BARREL YARD (Continued)**

**S104750005**

Status Date: 04/18/1996  
 Restricted Use: NO  
 Funding: Responsible Party  
 Latitude: 33.09302  
 Longitude: -117.0890  
 APN: NONE SPECIFIED  
 Past Use: RECYCLING - OTHER, RECYCLING - USED OIL  
 Potential COC : \* HALOGENATED SOLVENTS \* UNSPECIFIED SOLVENT MIXTURES \* WASTE OIL & MIXED OIL Lead Polychlorinated biphenyls (PCBs)  
 Confirmed COC: NONE SPECIFIED  
 Potential Description: OTH, SOIL, SURFW  
 Alias Name: CHATHAM SITE  
 Alias Type: Alternate Name  
 Alias Name: CAD990663361  
 Alias Type: EPA Identification Number  
 Alias Name: 110002611219  
 Alias Type: EPA (FRS #)  
 Alias Name: SL209094184  
 Alias Type: GeoTracker Global ID  
 Alias Name: P41009  
 Alias Type: PCode  
 Alias Name: 400029  
 Alias Type: Project Code (Site Code)  
 Alias Name: 37490029  
 Alias Type: Envirostor ID Number

Completed Info:

Completed Area Name: PROJECT WIDE  
 Completed Sub Area Name: Not reported  
 Completed Document Type: Annual Oversight Cost Estimate  
 Completed Date: 11/25/2009  
 Comments: Not reported

Completed Area Name: PROJECT WIDE  
 Completed Sub Area Name: Not reported  
 Completed Document Type: 5 Year Review Reports  
 Completed Date: 08/11/2005  
 Comments: 3.5-year review was completed August 11, 2005.

Completed Area Name: PROJECT WIDE  
 Completed Sub Area Name: Not reported  
 Completed Document Type: Remedy Constructed: Operating Properly & Successfully  
 Completed Date: 11/13/2000  
 Comments: Off Yard removal completed. Vapor Extraction and Ground Water Treatment Systems are operating.

Completed Area Name: PROJECT WIDE  
 Completed Sub Area Name: Not reported  
 Completed Document Type: Remedial Design - Preliminary/Intermediate  
 Completed Date: 08/18/1999  
 Comments: Not reported

Completed Area Name: PROJECT WIDE  
 Completed Sub Area Name: Not reported  
 Completed Document Type: Remedial Action Plan  
 Completed Date: 01/20/1998  
 Comments: Not reported

MAP FINDINGS  
FOCUS MAP 14

Map ID Site Database(s) EPA ID Number

**CHATHAM BROTHERS BARREL YARD (Continued)**

**S104750005**

Completed Area Name: PROJECT WIDE  
 Completed Sub Area Name: Not reported  
 Completed Document Type: Remedial Investigation / Feasibility Study  
 Completed Date: 12/20/1996  
 Comments: Not reported

Completed Area Name: PROJECT WIDE  
 Completed Sub Area Name: Not reported  
 Completed Document Type: Removal Action Completion Report  
 Completed Date: 11/06/1995  
 Comments: Not reported

Completed Area Name: PROJECT WIDE  
 Completed Sub Area Name: Not reported  
 Completed Document Type: Removal Action Completion Report  
 Completed Date: 06/30/1994  
 Comments: Not reported

Completed Area Name: PROJECT WIDE  
 Completed Sub Area Name: Not reported  
 Completed Document Type: Removal Action Workplan  
 Completed Date: 07/30/1993  
 Comments: Not reported

Completed Area Name: PROJECT WIDE  
 Completed Sub Area Name: Not reported  
 Completed Document Type: Other Report  
 Completed Date: 06/30/1990  
 Comments: Not reported

Completed Area Name: PROJECT WIDE  
 Completed Sub Area Name: Not reported  
 Completed Document Type: Removal Action Completion Report  
 Completed Date: 06/30/1990  
 Comments: Not reported

Completed Area Name: PROJECT WIDE  
 Completed Sub Area Name: Not reported  
 Completed Document Type: Removal Action Completion Report  
 Completed Date: 08/29/1990  
 Comments: Not reported

Completed Area Name: PROJECT WIDE  
 Completed Sub Area Name: Not reported  
 Completed Document Type: Public Participation Plan / Community Relations Plan  
 Completed Date: 12/31/1987  
 Comments: Not reported

Completed Area Name: PROJECT WIDE  
 Completed Sub Area Name: Not reported  
 Completed Document Type: Removal Action Completion Report  
 Completed Date: 04/21/1987  
 Comments: Not reported

Completed Area Name: PROJECT WIDE  
 Completed Sub Area Name: Not reported  
 Completed Document Type: Removal Action Completion Report

MAP FINDINGS  
FOCUS MAP 14

Map ID	Site	Database(s)	EPA ID Number
--------	------	-------------	---------------

**CHATHAM BROTHERS BARREL YARD (Continued)**

**S104750005**

Completed Date:	12/30/1981
Comments:	Not reported
Completed Area Name:	PROJECT WIDE
Completed Sub Area Name:	Not reported
Completed Document Type:	Operations and Maintenance Plan
Completed Date:	03/27/2006
Comments:	The consultant submitted the O&M plan for the groundwater remediation system facility and soil vapor extraction system, dated February 6, 2006. DTSC approved this plan by a letter dated March 27, 2006.
Completed Area Name:	PROJECT WIDE
Completed Sub Area Name:	Not reported
Completed Document Type:	Site Screening
Completed Date:	04/26/2006
Comments:	U.S. EPA approved the site screening assessment report on April 12, 2006.
Completed Area Name:	PROJECT WIDE
Completed Sub Area Name:	Not reported
Completed Document Type:	Operations and Maintenance Plan
Completed Date:	04/25/2007
Comments:	On March 1, 2007, DTSC sent a letter to the consultant for the PRP group, officially stating that the EISB workplan had been approved.
Completed Area Name:	PROJECT WIDE
Completed Sub Area Name:	Not reported
Completed Document Type:	Long Term Monitoring Report
Completed Date:	04/27/2007
Comments:	On April 27, 2007, DTSC sent a letter to the PRP Group consultant stating that DTSC approved the technical memorandum as discussed in the February 19, 2007 response to DTSC's comments.
Completed Area Name:	PROJECT WIDE
Completed Sub Area Name:	Not reported
Completed Document Type:	Other Report
Completed Date:	03/16/2007
Comments:	Not reported
Completed Area Name:	PROJECT WIDE
Completed Sub Area Name:	Not reported
Completed Document Type:	Other Report
Completed Date:	04/27/2007
Comments:	On April 27, 2007, DTSC sent a letter to the PRP group consultant, stating that DTSC approved of the proposed decommissioning and replacing of shallow monitor well MW-47.
Completed Area Name:	PROJECT WIDE
Completed Sub Area Name:	Not reported
Completed Document Type:	Operations and Maintenance Report
Completed Date:	05/16/2008
Comments:	Report accepted, no further action needed.
Completed Area Name:	PROJECT WIDE
Completed Sub Area Name:	Not reported
Completed Document Type:	Operations and Maintenance Report
Completed Date:	05/16/2008

MAP FINDINGS  
FOCUS MAP 14

Map ID Site Database(s) EPA ID Number

**CHATHAM BROTHERS BARREL YARD (Continued)**

**S104750005**

Comments: DTSC is not requiring any further action for this report.

Completed Area Name: PROJECT WIDE  
 Completed Sub Area Name: Not reported  
 Completed Document Type: Site Screening  
 Completed Date: 05/15/1997  
 Comments: DTSC site screening was dated May 15, 1997. Recommended referral to DTSC's site mitigation program.

Completed Area Name: PROJECT WIDE  
 Completed Sub Area Name: Not reported  
 Completed Document Type: Operations and Maintenance Report  
 Completed Date: 05/16/2008  
 Comments: Not reported

Completed Area Name: PROJECT WIDE  
 Completed Sub Area Name: Not reported  
 Completed Document Type: Technical Workplan  
 Completed Date: 08/21/2008  
 Comments: Not reported

Completed Area Name: PROJECT WIDE  
 Completed Sub Area Name: Not reported  
 Completed Document Type: Fact Sheets  
 Completed Date: 11/14/2005  
 Comments: Not reported

Completed Area Name: PROJECT WIDE  
 Completed Sub Area Name: Not reported  
 Completed Document Type: Fact Sheets  
 Completed Date: 11/14/2005  
 Comments: Not reported

Completed Area Name: PROJECT WIDE  
 Completed Sub Area Name: Not reported  
 Completed Document Type: Other Report  
 Completed Date: 12/10/2008  
 Comments: DTSC had no comments on this report.

Completed Area Name: PROJECT WIDE  
 Completed Sub Area Name: Not reported  
 Completed Document Type: 5 Year Review Reports  
 Completed Date: 04/15/2013  
 Comments: Not reported

Completed Area Name: PROJECT WIDE  
 Completed Sub Area Name: Not reported  
 Completed Document Type: Other Report  
 Completed Date: 08/25/2008  
 Comments: This is only a status report. DTSC will not make comments on this report, and will not ask for modifications.

Completed Area Name: PROJECT WIDE  
 Completed Sub Area Name: Not reported  
 Completed Document Type: Other Report  
 Completed Date: 11/19/2008  
 Comments: Not reported

MAP FINDINGS  
FOCUS MAP 14

Map ID      Site      Database(s)      EPA ID Number

---

**CHATHAM BROTHERS BARREL YARD (Continued)**

**S104750005**

Completed Area Name: PROJECT WIDE  
 Completed Sub Area Name: Not reported  
 Completed Document Type: Other Report  
 Completed Date: 11/13/2008  
 Comments: Not reported

Completed Area Name: PROJECT WIDE  
 Completed Sub Area Name: Not reported  
 Completed Document Type: Other Report  
 Completed Date: 11/13/2008  
 Comments: Not reported

Completed Area Name: PROJECT WIDE  
 Completed Sub Area Name: Not reported  
 Completed Document Type: Operations and Maintenance Report  
 Completed Date: 12/18/2008  
 Comments: DTSC did not comment on this.

Completed Area Name: PROJECT WIDE  
 Completed Sub Area Name: Not reported  
 Completed Document Type: Long Term Monitoring Report  
 Completed Date: 02/18/2009  
 Comments: DTSC had no comments to make on this document.

Completed Area Name: PROJECT WIDE  
 Completed Sub Area Name: Not reported  
 Completed Document Type: Long Term Monitoring Report  
 Completed Date: 02/24/2010  
 Comments: Not reported

Completed Area Name: PROJECT WIDE  
 Completed Sub Area Name: Not reported  
 Completed Document Type: Long Term Monitoring Report  
 Completed Date: 02/24/2010  
 Comments: Not reported

Completed Area Name: PROJECT WIDE  
 Completed Sub Area Name: Not reported  
 Completed Document Type: Long Term Monitoring Report  
 Completed Date: 01/26/2011  
 Comments: Not reported

Completed Area Name: PROJECT WIDE  
 Completed Sub Area Name: Not reported  
 Completed Document Type: Long Term Monitoring Report  
 Completed Date: 01/26/2011  
 Comments: Not reported

Completed Area Name: PROJECT WIDE  
 Completed Sub Area Name: Not reported  
 Completed Document Type: Community Profile  
 Completed Date: 09/01/2010  
 Comments: Not reported

Completed Area Name: PROJECT WIDE  
 Completed Sub Area Name: Not reported  
 Completed Document Type: Long Term Monitoring Report

MAP FINDINGS  
FOCUS MAP 14

Map ID	Site	Database(s)	EPA ID Number
--------	------	-------------	---------------

**CHATHAM BROTHERS BARREL YARD (Continued)**

**S104750005**

Completed Date:	01/26/2011
Comments:	Not reported
Completed Area Name:	PROJECT WIDE
Completed Sub Area Name:	Not reported
Completed Document Type:	Public Participation Plan / Community Relations Plan
Completed Date:	04/21/1999
Comments:	Not reported
Completed Area Name:	PROJECT WIDE
Completed Sub Area Name:	Not reported
Completed Document Type:	Long Term Monitoring Report
Completed Date:	05/10/2012
Comments:	DTSC had no comments on this document.
Completed Area Name:	PROJECT WIDE
Completed Sub Area Name:	Not reported
Completed Document Type:	Operations and Maintenance Plan
Completed Date:	12/22/1999
Comments:	Not reported
Completed Area Name:	PROJECT WIDE
Completed Sub Area Name:	Not reported
Completed Document Type:	Technical Workplan
Completed Date:	03/26/2013
Comments:	Not reported
Completed Area Name:	PROJECT WIDE
Completed Sub Area Name:	Not reported
Completed Document Type:	Long Term Monitoring Report
Completed Date:	05/10/2012
Comments:	Not reported
Completed Area Name:	PROJECT WIDE
Completed Sub Area Name:	Not reported
Completed Document Type:	Technical Workplan
Completed Date:	10/25/2012
Comments:	Not reported
Completed Area Name:	PROJECT WIDE
Completed Sub Area Name:	Not reported
Completed Document Type:	Technical Report
Completed Date:	05/10/2012
Comments:	Not reported
Completed Area Name:	PROJECT WIDE
Completed Sub Area Name:	Not reported
Completed Document Type:	Long Term Monitoring Report
Completed Date:	07/30/2012
Comments:	This was a monitoring document, GS had no comments
Completed Area Name:	PROJECT WIDE
Completed Sub Area Name:	Not reported
Completed Document Type:	Monitoring Report
Completed Date:	12/11/2012
Comments:	Not reported

MAP FINDINGS  
FOCUS MAP 14

Map ID	Site	Database(s)	EPA ID Number
--------	------	-------------	---------------

**CHATHAM BROTHERS BARREL YARD (Continued)**

**S104750005**

Completed Area Name:	PROJECT WIDE
Completed Sub Area Name:	Not reported
Completed Document Type:	Technical Report
Completed Date:	01/28/2014
Comments:	Not reported
Completed Area Name:	PROJECT WIDE
Completed Sub Area Name:	Not reported
Completed Document Type:	Operations and Maintenance Plan Amendment
Completed Date:	06/12/2013
Comments:	Not reported
Completed Area Name:	PROJECT WIDE
Completed Sub Area Name:	Not reported
Completed Document Type:	Technical Report
Completed Date:	06/12/2013
Comments:	Not reported
Completed Area Name:	PROJECT WIDE
Completed Sub Area Name:	Not reported
Completed Document Type:	Technical Report
Completed Date:	06/12/2013
Comments:	Not reported
Completed Area Name:	PROJECT WIDE
Completed Sub Area Name:	Not reported
Completed Document Type:	Fact Sheets
Completed Date:	10/24/2013
Comments:	This is a draft working copy of the FS.
Completed Area Name:	PROJECT WIDE
Completed Sub Area Name:	Not reported
Completed Document Type:	Other Report
Completed Date:	09/17/2013
Comments:	Not reported
Completed Area Name:	PROJECT WIDE
Completed Sub Area Name:	Not reported
Completed Document Type:	Other Report
Completed Date:	01/28/2014
Comments:	Not reported
Completed Area Name:	PROJECT WIDE
Completed Sub Area Name:	Not reported
Completed Document Type:	* Cost Recovery Settlements/Decrees
Completed Date:	01/05/1993
Comments:	Not reported
Completed Area Name:	PROJECT WIDE
Completed Sub Area Name:	Not reported
Completed Document Type:	* Cost Recovery Settlements/Decrees
Completed Date:	06/25/1993
Comments:	Not reported
Completed Area Name:	PROJECT WIDE
Completed Sub Area Name:	Not reported
Completed Document Type:	Consent Decree



MAP FINDINGS  
FOCUS MAP 14

Map ID	Site	Database(s)	EPA ID Number
--------	------	-------------	---------------

**CHATHAM BROTHERS BARREL YARD (Continued)**

**S104750005**

Completed Date:	03/09/1998
Comments:	This was a consent decree with the Chatham family, signed on March 9, 1998.
Completed Area Name:	PROJECT WIDE
Completed Sub Area Name:	Not reported
Completed Document Type:	Correspondence
Completed Date:	03/21/2012
Comments:	Not reported
Completed Area Name:	PROJECT WIDE
Completed Sub Area Name:	Not reported
Completed Document Type:	Consent Decree
Completed Date:	02/04/2003
Comments:	A Consent Decree was filed resolving DTSC's claims against Hollandia Farms, Inc. and Hollandia Dairy, Inc. (Case No. 99 CV 0996 BTM (JAH) consolidated with 00 CV 0204 BTM (JAH) and 00 CV 0958 BTM (JAH)
Completed Area Name:	PROJECT WIDE
Completed Sub Area Name:	Not reported
Completed Document Type:	Correspondence
Completed Date:	09/12/2011
Comments:	Not reported
Completed Area Name:	PROJECT WIDE
Completed Sub Area Name:	Not reported
Completed Document Type:	Annual Oversight Cost Estimate
Completed Date:	11/01/2011
Comments:	Not reported
Completed Area Name:	PROJECT WIDE
Completed Sub Area Name:	Not reported
Completed Document Type:	CEQA - Initial Study/ Neg. Declaration
Completed Date:	01/20/1998
Comments:	Not reported
Completed Area Name:	PROJECT WIDE
Completed Sub Area Name:	Not reported
Completed Document Type:	Consent Decree
Completed Date:	02/05/1999
Comments:	Not reported
Completed Area Name:	PROJECT WIDE
Completed Sub Area Name:	Not reported
Completed Document Type:	CEQA - Initial Study/ Neg. Declaration
Completed Date:	07/30/1993
Comments:	Not reported
Completed Area Name:	PROJECT WIDE
Completed Sub Area Name:	Not reported
Completed Document Type:	Consent Decree
Completed Date:	10/12/1993
Comments:	Not reported
Completed Area Name:	PROJECT WIDE
Completed Sub Area Name:	Not reported
Completed Document Type:	Imminent and/or Substantial Endangerment Order

MAP FINDINGS  
FOCUS MAP 14

Map ID	Site	Database(s)	EPA ID Number
--------	------	-------------	---------------

**CHATHAM BROTHERS BARREL YARD (Continued)**

**S104750005**

Completed Date:	11/16/1992
Comments:	Not reported
Completed Area Name:	PROJECT WIDE
Completed Sub Area Name:	Not reported
Completed Document Type:	Unilateral Order (I/SE, RAO, CAO, EPA AO)
Completed Date:	11/28/1989
Comments:	Not reported
Completed Area Name:	PROJECT WIDE
Completed Sub Area Name:	Not reported
Completed Document Type:	Final Determination of Non-Compliance
Completed Date:	04/30/1986
Comments:	Not reported
Completed Area Name:	PROJECT WIDE
Completed Sub Area Name:	Not reported
Completed Document Type:	Unilateral Order (I/SE, RAO, CAO, EPA AO)
Completed Date:	01/23/1986
Comments:	Not reported
Completed Area Name:	PROJECT WIDE
Completed Sub Area Name:	Not reported
Completed Document Type:	* Discovery
Completed Date:	12/30/1981
Comments:	Not reported
Completed Area Name:	PROJECT WIDE
Completed Sub Area Name:	Not reported
Completed Document Type:	* Cost Recovery Settlements/Decrees
Completed Date:	02/05/1994
Comments:	Not reported
Completed Area Name:	PROJECT WIDE
Completed Sub Area Name:	Not reported
Completed Document Type:	* Cost Recovery Settlements/Decrees
Completed Date:	02/05/1995
Comments:	Not reported
Completed Area Name:	PROJECT WIDE
Completed Sub Area Name:	Not reported
Completed Document Type:	* Cost Recovery Settlements/Decrees
Completed Date:	07/17/1998
Comments:	Not reported
Completed Area Name:	PROJECT WIDE
Completed Sub Area Name:	Not reported
Completed Document Type:	* Cost Recovery Settlements/Decrees
Completed Date:	09/04/1998
Comments:	Not reported
Completed Area Name:	PROJECT WIDE
Completed Sub Area Name:	Not reported
Completed Document Type:	* Cost Recovery Settlements/Decrees
Completed Date:	04/14/1999
Comments:	Not reported

MAP FINDINGS  
FOCUS MAP 14

Map ID Site Database(s) EPA ID Number

**CHATHAM BROTHERS BARREL YARD (Continued)**

**S104750005**

Completed Area Name: PROJECT WIDE  
 Completed Sub Area Name: Not reported  
 Completed Document Type: \* Cost Recovery Settlements/Decrees  
 Completed Date: 03/31/1999  
 Comments: Not reported

Completed Area Name: PROJECT WIDE  
 Completed Sub Area Name: Not reported  
 Completed Document Type: Consent Decree  
 Completed Date: 02/04/2003  
 Comments: Not reported

Completed Area Name: PROJECT WIDE  
 Completed Sub Area Name: Not reported  
 Completed Document Type: Consent Decree  
 Completed Date: 02/04/2003  
 Comments: Settlement with Hollandia (\$11,500) Future June 2004, June 2005, June 2006 - \$7,700 per year. Settlement with Shell Oil (\$1,500). Settlement with Crest Motors (\$50,000).

Completed Area Name: PROJECT WIDE  
 Completed Sub Area Name: Not reported  
 Completed Document Type: \* Cost Recovery Settlements/Decrees  
 Completed Date: 03/31/2003  
 Comments: Settlement Decree \$220,000 TLDYN.

Completed Area Name: PROJECT WIDE  
 Completed Sub Area Name: Not reported  
 Completed Document Type: Consent Order  
 Completed Date: 05/08/2012  
 Comments: Not reported

Completed Area Name: PROJECT WIDE  
 Completed Sub Area Name: Not reported  
 Completed Document Type: Correspondence  
 Completed Date: 01/18/2008  
 Comments: The former branch chief for this site, who had signatory authority for the account, sent a letter requesting that escrow funds be released.

Completed Area Name: PROJECT WIDE  
 Completed Sub Area Name: Not reported  
 Completed Document Type: Consent Decree  
 Completed Date: 02/04/2003  
 Comments: Not reported

Completed Area Name: PROJECT WIDE  
 Completed Sub Area Name: Not reported  
 Completed Document Type: Injunctive Relief Order  
 Completed Date: 05/14/1999  
 Comments: Not reported

Completed Area Name: PROJECT WIDE  
 Completed Sub Area Name: Not reported  
 Completed Document Type: Correspondence  
 Completed Date: 03/14/2012  
 Comments: Sent letter to Anne Platt on this date regarding her request to

MAP FINDINGS  
FOCUS MAP 14

Map ID	Site	Database(s)	EPA ID Number
--------	------	-------------	---------------

**CHATHAM BROTHERS BARREL YARD (Continued)**

**S104750005**

install an irrigation well on her property.

Completed Area Name: PROJECT WIDE  
Completed Sub Area Name: Not reported  
Completed Document Type: Correspondence  
Completed Date: 04/05/2012  
Comments: Not reported

Completed Area Name: PROJECT WIDE  
Completed Sub Area Name: Not reported  
Completed Document Type: Consent Decree  
Completed Date: 12/08/2000  
Comments: Not reported

Completed Area Name: PROJECT WIDE  
Completed Sub Area Name: Not reported  
Completed Document Type: Annual Oversight Cost Estimate  
Completed Date: 10/26/2010  
Comments: Letter mailed out this day.

Future Area Name: Not reported  
Future Sub Area Name: Not reported  
Future Document Type: Not reported  
Future Due Date: Not reported  
Schedule Area Name: Not reported  
Schedule Sub Area Name: Not reported  
Schedule Document Type: Not reported  
Schedule Due Date: Not reported  
Schedule Revised Date: Not reported

**ENVIROSTOR:**

Facility ID: 37490029  
Status: Active  
Status Date: 04/18/1996  
Site Code: 400029  
Site Type: State Response  
Site Type Detailed: State Response or NPL  
Acres: 35  
NPL: NO  
Regulatory Agencies: SMBRP  
Lead Agency: SMBRP  
Program Manager: Hossein Nassiri  
Supervisor: Emad Yemut  
Division Branch: Southern California Schools & Brownfields Outreach  
Assembly: 75  
Senate: 38  
Special Program: Not reported  
Restricted Use: NO  
Site Mgmt Req: NONE SPECIFIED  
Funding: Responsible Party  
Latitude: 33.09302  
Longitude: -117.0890  
APN: NONE SPECIFIED  
Past Use: RECYCLING - OTHER, RECYCLING - USED OIL  
Potential COC: \* HALOGENATED SOLVENTS \* UNSPECIFIED SOLVENT MIXTURES \* WASTE OIL & MIXED OIL Lead Polychlorinated biphenyls (PCBs)  
Confirmed COC: NONE SPECIFIED

MAP FINDINGS  
FOCUS MAP 14

Map ID	Site	Database(s)	EPA ID Number
--------	------	-------------	---------------

**CHATHAM BROTHERS BARREL YARD (Continued)**

**S104750005**

Potential Description: OTH, SOIL, SURFW  
 Alias Name: CHATHAM SITE  
 Alias Type: Alternate Name  
 Alias Name: CAD990663361  
 Alias Type: EPA Identification Number  
 Alias Name: 110002611219  
 Alias Type: EPA (FRS #)  
 Alias Name: SL209094184  
 Alias Type: GeoTracker Global ID  
 Alias Name: P41009  
 Alias Type: PCode  
 Alias Name: 400029  
 Alias Type: Project Code (Site Code)  
 Alias Name: 37490029  
 Alias Type: Envirostor ID Number

Completed Info:

Completed Area Name: PROJECT WIDE  
 Completed Sub Area Name: Not reported  
 Completed Document Type: Annual Oversight Cost Estimate  
 Completed Date: 11/25/2009  
 Comments: Not reported

Completed Area Name: PROJECT WIDE  
 Completed Sub Area Name: Not reported  
 Completed Document Type: 5 Year Review Reports  
 Completed Date: 08/11/2005  
 Comments: 3.5-year review was completed August 11, 2005.

Completed Area Name: PROJECT WIDE  
 Completed Sub Area Name: Not reported  
 Completed Document Type: Remedy Constructed: Operating Properly & Successfully  
 Completed Date: 11/13/2000  
 Comments: Off Yard removal completed. Vapor Extraction and Ground Water Treatment Systems are operating.

Completed Area Name: PROJECT WIDE  
 Completed Sub Area Name: Not reported  
 Completed Document Type: Remedial Design - Preliminary/Intermediate  
 Completed Date: 08/18/1999  
 Comments: Not reported

Completed Area Name: PROJECT WIDE  
 Completed Sub Area Name: Not reported  
 Completed Document Type: Remedial Action Plan  
 Completed Date: 01/20/1998  
 Comments: Not reported

Completed Area Name: PROJECT WIDE  
 Completed Sub Area Name: Not reported  
 Completed Document Type: Remedial Investigation / Feasibility Study  
 Completed Date: 12/20/1996  
 Comments: Not reported

Completed Area Name: PROJECT WIDE  
 Completed Sub Area Name: Not reported  
 Completed Document Type: Removal Action Completion Report  
 Completed Date: 11/06/1995

MAP FINDINGS  
FOCUS MAP 14

Map ID      Site      Database(s)      EPA ID Number

---

**CHATHAM BROTHERS BARREL YARD (Continued)**

**S104750005**

Comments:                      Not reported

Completed Area Name:        PROJECT WIDE  
Completed Sub Area Name:    Not reported  
Completed Document Type:    Removal Action Completion Report  
Completed Date:                06/30/1994  
Comments:                      Not reported

Completed Area Name:        PROJECT WIDE  
Completed Sub Area Name:    Not reported  
Completed Document Type:    Removal Action Workplan  
Completed Date:                07/30/1993  
Comments:                      Not reported

Completed Area Name:        PROJECT WIDE  
Completed Sub Area Name:    Not reported  
Completed Document Type:    Other Report  
Completed Date:                06/30/1990  
Comments:                      Not reported

Completed Area Name:        PROJECT WIDE  
Completed Sub Area Name:    Not reported  
Completed Document Type:    Removal Action Completion Report  
Completed Date:                06/30/1990  
Comments:                      Not reported

Completed Area Name:        PROJECT WIDE  
Completed Sub Area Name:    Not reported  
Completed Document Type:    Removal Action Completion Report  
Completed Date:                08/29/1990  
Comments:                      Not reported

Completed Area Name:        PROJECT WIDE  
Completed Sub Area Name:    Not reported  
Completed Document Type:    Public Participation Plan / Community Relations Plan  
Completed Date:                12/31/1987  
Comments:                      Not reported

Completed Area Name:        PROJECT WIDE  
Completed Sub Area Name:    Not reported  
Completed Document Type:    Removal Action Completion Report  
Completed Date:                04/21/1987  
Comments:                      Not reported

Completed Area Name:        PROJECT WIDE  
Completed Sub Area Name:    Not reported  
Completed Document Type:    Removal Action Completion Report  
Completed Date:                12/30/1981  
Comments:                      Not reported

Completed Area Name:        PROJECT WIDE  
Completed Sub Area Name:    Not reported  
Completed Document Type:    Operations and Maintenance Plan  
Completed Date:                03/27/2006  
Comments:                      The consultant submitted the O&M plan for the groundwater remediation system facility and soil vapor extraction system, dated February 6, 2006. DTSC approved this plan by a letter dated March 27, 2006.

MAP FINDINGS  
FOCUS MAP 14

Map ID Site Database(s) EPA ID Number

**CHATHAM BROTHERS BARREL YARD (Continued)**

**S104750005**

Completed Area Name: PROJECT WIDE  
 Completed Sub Area Name: Not reported  
 Completed Document Type: Site Screening  
 Completed Date: 04/26/2006  
 Comments: U.S. EPA approved the site screening assessment report on April 12, 2006.

Completed Area Name: PROJECT WIDE  
 Completed Sub Area Name: Not reported  
 Completed Document Type: Operations and Maintenance Plan  
 Completed Date: 04/25/2007  
 Comments: On March 1, 2007, DTSC sent a letter to the consultant for the PRP group, officially stating that the EISB workplan had been approved.

Completed Area Name: PROJECT WIDE  
 Completed Sub Area Name: Not reported  
 Completed Document Type: Long Term Monitoring Report  
 Completed Date: 04/27/2007  
 Comments: On April 27, 2007, DTSC sent a letter to the PRP Group consultant stating that DTSC approved the technical memorandum as discussed in the February 19, 2007 response to DTSC's comments.

Completed Area Name: PROJECT WIDE  
 Completed Sub Area Name: Not reported  
 Completed Document Type: Other Report  
 Completed Date: 03/16/2007  
 Comments: Not reported

Completed Area Name: PROJECT WIDE  
 Completed Sub Area Name: Not reported  
 Completed Document Type: Other Report  
 Completed Date: 04/27/2007  
 Comments: On April 27, 2007, DTSC sent a letter to the PRP group consultant, stating that DTSC approved of the proposed decommissioning and replacing of shallow monitor well MW-47.

Completed Area Name: PROJECT WIDE  
 Completed Sub Area Name: Not reported  
 Completed Document Type: Operations and Maintenance Report  
 Completed Date: 05/16/2008  
 Comments: Report accepted, no further action needed.

Completed Area Name: PROJECT WIDE  
 Completed Sub Area Name: Not reported  
 Completed Document Type: Operations and Maintenance Report  
 Completed Date: 05/16/2008  
 Comments: DTSC is not requiring any further action for this report.

Completed Area Name: PROJECT WIDE  
 Completed Sub Area Name: Not reported  
 Completed Document Type: Site Screening  
 Completed Date: 05/15/1997  
 Comments: DTSC site screening was dated May 15, 1997. Recommended referral to DTSC's site mitigation program.

Completed Area Name: PROJECT WIDE  
 Completed Sub Area Name: Not reported

MAP FINDINGS  
FOCUS MAP 14

Map ID Site Database(s) EPA ID Number

---

**CHATHAM BROTHERS BARREL YARD (Continued)**

**S104750005**

Completed Document Type: Operations and Maintenance Report  
Completed Date: 05/16/2008  
Comments: Not reported

Completed Area Name: PROJECT WIDE  
Completed Sub Area Name: Not reported  
Completed Document Type: Technical Workplan  
Completed Date: 08/21/2008  
Comments: Not reported

Completed Area Name: PROJECT WIDE  
Completed Sub Area Name: Not reported  
Completed Document Type: Fact Sheets  
Completed Date: 11/14/2005  
Comments: Not reported

Completed Area Name: PROJECT WIDE  
Completed Sub Area Name: Not reported  
Completed Document Type: Fact Sheets  
Completed Date: 11/14/2005  
Comments: Not reported

Completed Area Name: PROJECT WIDE  
Completed Sub Area Name: Not reported  
Completed Document Type: Other Report  
Completed Date: 12/10/2008  
Comments: DTSC had no comments on this report.

Completed Area Name: PROJECT WIDE  
Completed Sub Area Name: Not reported  
Completed Document Type: 5 Year Review Reports  
Completed Date: 04/15/2013  
Comments: Not reported

Completed Area Name: PROJECT WIDE  
Completed Sub Area Name: Not reported  
Completed Document Type: Other Report  
Completed Date: 08/25/2008  
Comments: This is only a status report. DTSC will not make comments on this report, and will not ask for modifications.

Completed Area Name: PROJECT WIDE  
Completed Sub Area Name: Not reported  
Completed Document Type: Other Report  
Completed Date: 11/19/2008  
Comments: Not reported

Completed Area Name: PROJECT WIDE  
Completed Sub Area Name: Not reported  
Completed Document Type: Other Report  
Completed Date: 11/13/2008  
Comments: Not reported

Completed Area Name: PROJECT WIDE  
Completed Sub Area Name: Not reported  
Completed Document Type: Other Report  
Completed Date: 11/13/2008



MAP FINDINGS  
FOCUS MAP 14

Map ID      Site      Database(s)      EPA ID Number

---

**CHATHAM BROTHERS BARREL YARD (Continued)**

**S104750005**

Comments:                      Not reported

Completed Area Name:        PROJECT WIDE  
 Completed Sub Area Name:    Not reported  
 Completed Document Type:    Operations and Maintenance Report  
 Completed Date:                12/18/2008  
 Comments:                      DTSC did not comment on this.

Completed Area Name:        PROJECT WIDE  
 Completed Sub Area Name:    Not reported  
 Completed Document Type:    Long Term Monitoring Report  
 Completed Date:                02/18/2009  
 Comments:                      DTSC had no comments to make on this document.

Completed Area Name:        PROJECT WIDE  
 Completed Sub Area Name:    Not reported  
 Completed Document Type:    Long Term Monitoring Report  
 Completed Date:                02/24/2010  
 Comments:                      Not reported

Completed Area Name:        PROJECT WIDE  
 Completed Sub Area Name:    Not reported  
 Completed Document Type:    Long Term Monitoring Report  
 Completed Date:                02/24/2010  
 Comments:                      Not reported

Completed Area Name:        PROJECT WIDE  
 Completed Sub Area Name:    Not reported  
 Completed Document Type:    Long Term Monitoring Report  
 Completed Date:                01/26/2011  
 Comments:                      Not reported

Completed Area Name:        PROJECT WIDE  
 Completed Sub Area Name:    Not reported  
 Completed Document Type:    Long Term Monitoring Report  
 Completed Date:                01/26/2011  
 Comments:                      Not reported

Completed Area Name:        PROJECT WIDE  
 Completed Sub Area Name:    Not reported  
 Completed Document Type:    Community Profile  
 Completed Date:                09/01/2010  
 Comments:                      Not reported

Completed Area Name:        PROJECT WIDE  
 Completed Sub Area Name:    Not reported  
 Completed Document Type:    Long Term Monitoring Report  
 Completed Date:                01/26/2011  
 Comments:                      Not reported

Completed Area Name:        PROJECT WIDE  
 Completed Sub Area Name:    Not reported  
 Completed Document Type:    Public Participation Plan / Community Relations Plan  
 Completed Date:                04/21/1999  
 Comments:                      Not reported

Completed Area Name:        PROJECT WIDE

MAP FINDINGS  
FOCUS MAP 14

Map ID Site Database(s) EPA ID Number

**CHATHAM BROTHERS BARREL YARD (Continued)**

**S104750005**

Completed Sub Area Name: Not reported  
 Completed Document Type: Long Term Monitoring Report  
 Completed Date: 05/10/2012  
 Comments: DTSC had no comments on this document.

Completed Area Name: PROJECT WIDE  
 Completed Sub Area Name: Not reported  
 Completed Document Type: Operations and Maintenance Plan  
 Completed Date: 12/22/1999  
 Comments: Not reported

Completed Area Name: PROJECT WIDE  
 Completed Sub Area Name: Not reported  
 Completed Document Type: Technical Workplan  
 Completed Date: 03/26/2013  
 Comments: Not reported

Completed Area Name: PROJECT WIDE  
 Completed Sub Area Name: Not reported  
 Completed Document Type: Long Term Monitoring Report  
 Completed Date: 05/10/2012  
 Comments: Not reported

Completed Area Name: PROJECT WIDE  
 Completed Sub Area Name: Not reported  
 Completed Document Type: Technical Workplan  
 Completed Date: 10/25/2012  
 Comments: Not reported

Completed Area Name: PROJECT WIDE  
 Completed Sub Area Name: Not reported  
 Completed Document Type: Technical Report  
 Completed Date: 05/10/2012  
 Comments: Not reported

Completed Area Name: PROJECT WIDE  
 Completed Sub Area Name: Not reported  
 Completed Document Type: Long Term Monitoring Report  
 Completed Date: 07/30/2012  
 Comments: This was a monitoring document, GS had no comments

Completed Area Name: PROJECT WIDE  
 Completed Sub Area Name: Not reported  
 Completed Document Type: Monitoring Report  
 Completed Date: 12/11/2012  
 Comments: Not reported

Completed Area Name: PROJECT WIDE  
 Completed Sub Area Name: Not reported  
 Completed Document Type: Technical Report  
 Completed Date: 01/28/2014  
 Comments: Not reported

Completed Area Name: PROJECT WIDE  
 Completed Sub Area Name: Not reported  
 Completed Document Type: Operations and Maintenance Plan Amendment  
 Completed Date: 06/12/2013

MAP FINDINGS  
FOCUS MAP 14

Map ID Site Database(s) EPA ID Number

**CHATHAM BROTHERS BARREL YARD (Continued)**

**S104750005**

Comments: Not reported

Completed Area Name: PROJECT WIDE  
Completed Sub Area Name: Not reported  
Completed Document Type: Technical Report  
Completed Date: 06/12/2013  
Comments: Not reported

Completed Area Name: PROJECT WIDE  
Completed Sub Area Name: Not reported  
Completed Document Type: Technical Report  
Completed Date: 06/12/2013  
Comments: Not reported

Completed Area Name: PROJECT WIDE  
Completed Sub Area Name: Not reported  
Completed Document Type: Fact Sheets  
Completed Date: 10/24/2013  
Comments: This is a draft working copy of the FS.

Completed Area Name: PROJECT WIDE  
Completed Sub Area Name: Not reported  
Completed Document Type: Other Report  
Completed Date: 09/17/2013  
Comments: Not reported

Completed Area Name: PROJECT WIDE  
Completed Sub Area Name: Not reported  
Completed Document Type: Other Report  
Completed Date: 01/28/2014  
Comments: Not reported

Completed Area Name: PROJECT WIDE  
Completed Sub Area Name: Not reported  
Completed Document Type: \* Cost Recovery Settlements/Decrees  
Completed Date: 01/05/1993  
Comments: Not reported

Completed Area Name: PROJECT WIDE  
Completed Sub Area Name: Not reported  
Completed Document Type: \* Cost Recovery Settlements/Decrees  
Completed Date: 06/25/1993  
Comments: Not reported

Completed Area Name: PROJECT WIDE  
Completed Sub Area Name: Not reported  
Completed Document Type: Consent Decree  
Completed Date: 03/09/1998  
Comments: This was a consent decree with the Chatham family, signed on March 9, 1998.

Completed Area Name: PROJECT WIDE  
Completed Sub Area Name: Not reported  
Completed Document Type: Correspondence  
Completed Date: 03/21/2012  
Comments: Not reported

MAP FINDINGS  
FOCUS MAP 14

Map ID Site Database(s) EPA ID Number

**CHATHAM BROTHERS BARREL YARD (Continued)**

**S104750005**

Completed Area Name: PROJECT WIDE  
 Completed Sub Area Name: Not reported  
 Completed Document Type: Consent Decree  
 Completed Date: 02/04/2003  
 Comments: A Consent Decree was filed resolving DTSC's claims against Hollandia Farms, Inc. and Hollandia Dairy, Inc. (Case No. 99 CV 0996 BTM (JAH) consolidated with 00 CV 0204 BTM (JAH) and 00 CV 0958 BTM (JAH)

Completed Area Name: PROJECT WIDE  
 Completed Sub Area Name: Not reported  
 Completed Document Type: Correspondence  
 Completed Date: 09/12/2011  
 Comments: Not reported

Completed Area Name: PROJECT WIDE  
 Completed Sub Area Name: Not reported  
 Completed Document Type: Annual Oversight Cost Estimate  
 Completed Date: 11/01/2011  
 Comments: Not reported

Completed Area Name: PROJECT WIDE  
 Completed Sub Area Name: Not reported  
 Completed Document Type: CEQA - Initial Study/ Neg. Declaration  
 Completed Date: 01/20/1998  
 Comments: Not reported

Completed Area Name: PROJECT WIDE  
 Completed Sub Area Name: Not reported  
 Completed Document Type: Consent Decree  
 Completed Date: 02/05/1999  
 Comments: Not reported

Completed Area Name: PROJECT WIDE  
 Completed Sub Area Name: Not reported  
 Completed Document Type: CEQA - Initial Study/ Neg. Declaration  
 Completed Date: 07/30/1993  
 Comments: Not reported

Completed Area Name: PROJECT WIDE  
 Completed Sub Area Name: Not reported  
 Completed Document Type: Consent Decree  
 Completed Date: 10/12/1993  
 Comments: Not reported

Completed Area Name: PROJECT WIDE  
 Completed Sub Area Name: Not reported  
 Completed Document Type: Imminent and/or Substantial Endangerment Order  
 Completed Date: 11/16/1992  
 Comments: Not reported

Completed Area Name: PROJECT WIDE  
 Completed Sub Area Name: Not reported  
 Completed Document Type: Unilateral Order (I/SE, RAO, CAO, EPA AO)  
 Completed Date: 11/28/1989  
 Comments: Not reported

Completed Area Name: PROJECT WIDE

MAP FINDINGS  
FOCUS MAP 14

Map ID	Site	Database(s)	EPA ID Number
--------	------	-------------	---------------

**CHATHAM BROTHERS BARREL YARD (Continued)**

**S104750005**

Completed Sub Area Name:	Not reported
Completed Document Type:	Final Determination of Non-Compliance
Completed Date:	04/30/1986
Comments:	Not reported
Completed Area Name:	PROJECT WIDE
Completed Sub Area Name:	Not reported
Completed Document Type:	Unilateral Order (I/SE, RAO, CAO, EPA AO)
Completed Date:	01/23/1986
Comments:	Not reported
Completed Area Name:	PROJECT WIDE
Completed Sub Area Name:	Not reported
Completed Document Type:	* Discovery
Completed Date:	12/30/1981
Comments:	Not reported
Completed Area Name:	PROJECT WIDE
Completed Sub Area Name:	Not reported
Completed Document Type:	* Cost Recovery Settlements/Decrees
Completed Date:	02/05/1994
Comments:	Not reported
Completed Area Name:	PROJECT WIDE
Completed Sub Area Name:	Not reported
Completed Document Type:	* Cost Recovery Settlements/Decrees
Completed Date:	02/05/1995
Comments:	Not reported
Completed Area Name:	PROJECT WIDE
Completed Sub Area Name:	Not reported
Completed Document Type:	* Cost Recovery Settlements/Decrees
Completed Date:	07/17/1998
Comments:	Not reported
Completed Area Name:	PROJECT WIDE
Completed Sub Area Name:	Not reported
Completed Document Type:	* Cost Recovery Settlements/Decrees
Completed Date:	09/04/1998
Comments:	Not reported
Completed Area Name:	PROJECT WIDE
Completed Sub Area Name:	Not reported
Completed Document Type:	* Cost Recovery Settlements/Decrees
Completed Date:	04/14/1999
Comments:	Not reported
Completed Area Name:	PROJECT WIDE
Completed Sub Area Name:	Not reported
Completed Document Type:	* Cost Recovery Settlements/Decrees
Completed Date:	03/31/1999
Comments:	Not reported
Completed Area Name:	PROJECT WIDE
Completed Sub Area Name:	Not reported
Completed Document Type:	Consent Decree
Completed Date:	02/04/2003

MAP FINDINGS  
FOCUS MAP 14

Map ID Site Database(s) EPA ID Number

**CHATHAM BROTHERS BARREL YARD (Continued)**

**S104750005**

Comments: Not reported

Completed Area Name: PROJECT WIDE  
 Completed Sub Area Name: Not reported  
 Completed Document Type: Consent Decree  
 Completed Date: 02/04/2003  
 Comments: Settlement with Hollandia (\$11,500) Future June 2004, June 2005, June 2006 - \$7,700 per year. Settlement with Shell Oil (\$1,500). Settlement with Crest Motors (\$50,000).

Completed Area Name: PROJECT WIDE  
 Completed Sub Area Name: Not reported  
 Completed Document Type: \* Cost Recovery Settlements/Decrees  
 Completed Date: 03/31/2003  
 Comments: Settlement Decree \$220,000 TLDYN.

Completed Area Name: PROJECT WIDE  
 Completed Sub Area Name: Not reported  
 Completed Document Type: Consent Order  
 Completed Date: 05/08/2012  
 Comments: Not reported

Completed Area Name: PROJECT WIDE  
 Completed Sub Area Name: Not reported  
 Completed Document Type: Correspondence  
 Completed Date: 01/18/2008  
 Comments: The former branch chief for this site, who had signatory authority for the account, sent a letter requesting that escrow funds be released.

Completed Area Name: PROJECT WIDE  
 Completed Sub Area Name: Not reported  
 Completed Document Type: Consent Decree  
 Completed Date: 02/04/2003  
 Comments: Not reported

Completed Area Name: PROJECT WIDE  
 Completed Sub Area Name: Not reported  
 Completed Document Type: Injunctive Relief Order  
 Completed Date: 05/14/1999  
 Comments: Not reported

Completed Area Name: PROJECT WIDE  
 Completed Sub Area Name: Not reported  
 Completed Document Type: Correspondence  
 Completed Date: 03/14/2012  
 Comments: Sent letter to Anne Platt on this date regarding her request to install an irrigation well on her property.

Completed Area Name: PROJECT WIDE  
 Completed Sub Area Name: Not reported  
 Completed Document Type: Correspondence  
 Completed Date: 04/05/2012  
 Comments: Not reported

Completed Area Name: PROJECT WIDE  
 Completed Sub Area Name: Not reported

MAP FINDINGS  
FOCUS MAP 14

Map ID	Site	Database(s)	EPA ID Number
--------	------	-------------	---------------

**CHATHAM BROTHERS BARREL YARD (Continued)**

**S104750005**

Completed Document Type: Consent Decree  
 Completed Date: 12/08/2000  
 Comments: Not reported

Completed Area Name: PROJECT WIDE  
 Completed Sub Area Name: Not reported  
 Completed Document Type: Annual Oversight Cost Estimate  
 Completed Date: 10/26/2010  
 Comments: Letter mailed out this day.

Future Area Name: Not reported  
 Future Sub Area Name: Not reported  
 Future Document Type: Not reported  
 Future Due Date: Not reported  
 Schedule Area Name: Not reported  
 Schedule Sub Area Name: Not reported  
 Schedule Document Type: Not reported  
 Schedule Due Date: Not reported  
 Schedule Revised Date: Not reported

**SAN DIEGO CO. SAM:**

Case Number: H22767-001  
 Agency: CA Department of Toxic Substance Control  
**Funding: Non Billable**  
 Facility Type: Drinking Water Aquifer Impacted  
 Facility Status: Remedial Investigation  
 Date: 12/3/1993  
 Date Began: 1/1/1984

97

**CHATHAM BROTHERS BARRELS  
2257 BERNARDO AVENUE  
ESCONDIDO, CA 92025**

**CA BOND EXP. PLAN S100833381  
N/A**

**CA BOND EXP. PLAN:**

Reponsible Party: DETAILED SITE EXPENDITURE PLAN  
 Project Revenue Source Company: Not reported  
 Project Revenue Source Addr: Not reported  
 Project Revenue Source City,St,Zip: Not reported  
 Project Revenue Source Desc: It appears at this time that it will continue to be necessary to utilize Bond funds to remediate this site. The Department will undertake appropriate cost recovery action. This site has not been identified as a National Priorities List (NPL) site, nor does it appear to be a likely NPL candidate in the future. Therefore, it appears unlikely that federal funds are a viable source of revenue for this site.

Site Description: The site was formerly a permitted industrial waste recycling and disposal facility that closed in 1982. Various industrial solvents and waste oil were brought to the facility by local businesses in the area.

Hazardous Waste Desc: Soils are contaminated by heavy metals, polychlorinated biphenyls (PCBs), volatile organics (VOCs) and base/neutral organic compounds. VOCs were detected in samples collected from an onsite ground water monitoring wells.

Threat To Public Health & Env: There is a threat of ground water contamination. Although the use of the upper aquifer in the immediate area is limited to irrigation, there is a potential for migration of site contaminants. There is also a threat of human exposure by direct contact to contaminated soils onsite and to runoff during rainfall.

Site Activity Status: DHS issued a remedial action order to potentially responsible parties (PRPs) in January, 1986. The PRPs failed to respond and were found in noncompliance with the order in April, 1986. The Department is preparing an engineering and cost

MAP FINDINGS  
FOCUS MAP 14

Map ID	Site	Database(s)	EPA ID Number
--------	------	-------------	---------------

**CHATHAM BROTHERS BARRELS (Continued)**

**S100833381**

analysis for an expedited response involving soil removal, removal of buried drums and surface water removal which is planned for the early Spring/Summer of 1989 depending upon weather conditions. In addition, ground water remedial investigation activities are also ongoing.

98

**ANIMAL URGENT CARE INC  
2430 S ESCONDIDO BL  
ESCONDIDO, CA 92025**

**San Diego Co. HMMD S106071739  
N/A**

SAN DIEGO CO. HMMD:

Facility Id:	201749
Business Type:	6HK10
EPA Id Number:	Not reported
APN:	238-141-37-00
Last HMMD Inspection:	04/17/2012
Permit Status:	OPEN
Permit Expiration:	09/30/2013
Facility Owner:	KAREN SEIBOLD
Facility Address:	2430 S ESCONDIDO BLVD #A
Facility City:	ESCONDIDO
Facility State:	CA
Facility Zip:	92025
UST Owner:	Not reported
Handle Regulated Hazmat:	Not reported
Own Or Operate UST:	Not reported
Subject To APSA:	Not reported
Generate Haz Waste:	Not reported
Treat Haz Waste:	Not reported
Generate Medical Waste:	Not reported

Inactive Permits:

Facility Id:	201749
Update Date:	11/02/2012
Case Number:	Not reported
Name:	WASTE 902 INFECTIOUS WASTE, SHARPS
Other Information:	SHARPS
Material Waste:	Waste
Hazardous Categories 1:	Not reported
Hazardous Categories 2:	Not reported

Facility Id:	201749
Business Type:	6HK10
EPA Id Number:	Not reported
APN:	238-141-37-00
Last HMMD Inspection:	04/17/2012
Permit Status:	OPEN
Permit Expiration:	09/30/2013
Facility Owner:	KAREN SEIBOLD
Facility Address:	2430 S ESCONDIDO BLVD #A
Facility City:	ESCONDIDO
Facility State:	CA
Facility Zip:	92025
UST Owner:	Not reported
Handle Regulated Hazmat:	Not reported
Own Or Operate UST:	Not reported
Subject To APSA:	Not reported
Generate Haz Waste:	Y



MAP FINDINGS  
FOCUS MAP 14

Map ID Site Database(s) EPA ID Number

**ANIMAL URGENT CARE INC (Continued)**

**S106071739**

Treat Haz Waste: Not reported  
 Generate Medical Waste: Not reported

Inactive Permits:  
 Facility Id: 201749  
 Update Date: 11/02/2012  
 Case Number: Not reported  
 Name: WASTE 902 INFECTIOUS WASTE, SHARPS  
 Other Information: SHARPS  
 Material Waste: Waste  
 Hazardous Categories 1: Not reported  
 Hazardous Categories 2: Not reported

Facility Id: 201749  
 Business Type: 6HK10  
 EPA Id Number: Not reported  
 APN: 238-141-37-00  
 Last HMMMD Inspection: 04/17/2012  
 Permit Status: OPEN  
 Permit Expiration: 09/30/2013  
 Facility Owner: KAREN SEIBOLD  
 Facility Address: 2430 S ESCONDIDO BLVD #A  
 Facility City: ESCONDIDO  
 Facility State: CA  
 Facility Zip: 92025  
 UST Owner: Not reported  
 Handle Regulated Hazmat: Not reported  
 Own Or Operate UST: Not reported  
 Subject To APSA: Not reported  
 Generate Haz Waste: N  
 Treat Haz Waste: Not reported  
 Generate Medical Waste: Y

Inactive Permits:  
 Facility Id: 201749  
 Update Date: 11/02/2012  
 Case Number: Not reported  
 Name: WASTE 902 INFECTIOUS WASTE, SHARPS  
 Other Information: SHARPS  
 Material Waste: Waste  
 Hazardous Categories 1: Not reported  
 Hazardous Categories 2: Not reported

98

**CARSON CLEANERS**  
**2441 S CENTRE CITY PKWY**  
**ESCONDIDO, CA 92025**

**RCRA-SQG 1000904946**  
**DRYCLEANERS CA0000206870**  
**San Diego Co. HMMMD**  
**HAZNET**

RCRA-SQG:  
 Date form received by agency: 04/12/1994  
 Facility name: CARSON CLEANERS  
 Facility address: 2441 S CENTRE CITY PKWY  
 ESCONDIDO, CA 92025  
 EPA ID: CA0000206870  
 Mailing address: S CENTRE CITY PKWY  
 ESCONDIDO, CA 92025  
 Contact: RICHARD JONES

MAP FINDINGS  
FOCUS MAP 14

Map ID Site Database(s) EPA ID Number

**CARSON CLEANERS (Continued)**

**1000904946**

Contact address: 2441 S CENTRE CITY PKWY  
ESCONDIDO, CA 92025  
Contact country: US  
Contact telephone: (619) 747-0733  
Contact email: Not reported  
EPA Region: 09  
Classification: Small Small Quantity Generator  
Description: Handler: generates more than 100 and less than 1000 kg of hazardous waste during any calendar month and accumulates less than 6000 kg of hazardous waste at any time; or generates 100 kg or less of hazardous waste during any calendar month, and accumulates more than 1000 kg of hazardous waste at any time

Owner/Operator Summary:

Owner/operator name: MARGARET JONES  
Owner/operator address: 2441 S CENTRE CITY PKWY  
ESCONDIDO, CA 92025  
Owner/operator country: Not reported  
Owner/operator telephone: (619) 747-0733  
Legal status: Private  
Owner/Operator Type: Owner  
Owner/Op start date: Not reported  
Owner/Op end date: Not reported

Handler Activities Summary:

U.S. importer of hazardous waste: No  
Mixed waste (haz. and radioactive): No  
Recycler of hazardous waste: No  
Transporter of hazardous waste: No  
Treater, storer or disposer of HW: No  
Underground injection activity: No  
On-site burner exemption: No  
Furnace exemption: No  
Used oil fuel burner: No  
Used oil processor: No  
Used oil refiner: No  
Used oil fuel marketer to burner: No  
Used oil Specification marketer: No  
Used oil transfer facility: No  
Used oil transporter: No

Violation Status: No violations found

DRYCLEANERS:

EPA Id: CAL000267746  
NAICS Code: 81232  
NAICS Description: Drycleaning and Laundry Services (except Coin-Operated)  
SIC Code: 7211  
SIC Description: Power Laundries, Family and Commercial  
Create Date: 03/14/2003  
Facility Active: No  
Inactive Date: 11/12/2004  
Facility Addr2: Not reported  
Owner Name: EPA BACKREST INC  
Owner Address: 2441 S CENTRE CITY PKWY  
Owner Address 2: Not reported  
Owner Telephone: 8587470733

MAP FINDINGS  
FOCUS MAP 14

Map ID	Site	Database(s)	EPA ID Number
--------	------	-------------	---------------

**CARSON CLEANERS (Continued)**

**1000904946**

Contact Name:	ANIL MAVALANKAR
Contact Address:	2441 S CENTRE CITY PKWY
Contact Address 2:	Not reported
Contact Telephone:	8587487988
EPA Id:	CAL000275115
NAICS Code:	81232
NAICS Description:	Drycleaning and Laundry Services (except Coin-Operated)
SIC Code:	7211
SIC Description:	Power Laundries, Family and Commercial
Create Date:	09/29/2003
Facility Active:	No
Inactive Date:	06/30/2005
Facility Addr2:	Not reported
Owner Name:	CARSON CLEANERS
Owner Address:	899 GRAND AVE STE A
Owner Address 2:	Not reported
Owner Telephone:	8582727450
Contact Name:	HAU VAN
Contact Address:	8065 LOS SABALOS
Contact Address 2:	Not reported
Contact Telephone:	8586930843

**SAN DIEGO CO. HMMD:**

Facility Id:	128261
Business Type:	6HK53
EPA Id Number:	CAL000206870
APN:	238-130-30-00
Last HMMD Inspection:	06/03/2003
Permit Status:	INAC
Permit Expiration:	04/30/2003
Facility Owner:	MARGARET M JONES
Facility Address:	2441 S CENTRE CITY PY
Facility City:	ESCONDIDO
Facility State:	CA
Facility Zip:	92025-7002
UST Owner:	Not reported
Handle Regulated Hazmat:	Y
Own Or Operate UST:	Not reported
Subject To APSA:	Not reported
Generate Haz Waste:	Y
Treat Haz Waste:	Not reported
Generate Medical Waste:	Not reported

**HAZNET:**

Year:	1996
Gepaid:	CA0000206870
Contact:	MARGARET JONES
Telephone:	6197470733
Mailing Name:	Not reported
Mailing Address:	2441 S CENTRE CITY PKWY
Mailing City,St,Zip:	ESCONDIDO, CA 920257002
Gen County:	Not reported
TSD EPA ID:	CAT000613976
TSD County:	Not reported
Waste Category:	Liquids with halogenated organic compounds >= 1,000 Mg./L

MAP FINDINGS  
FOCUS MAP 14

Map ID      Site      Database(s)      EPA ID Number

---

**CARSON CLEANERS (Continued)**

**1000904946**

Disposal Method: Transfer Station  
Tons: .3900  
Facility County: San Diego

Year: 1995  
Gepaid: CA0000206870  
Contact: MARGARET JONES  
Telephone: 6197470733  
Mailing Name: Not reported  
Mailing Address: 2441 S CENTRE CITY PKWY  
Mailing City,St,Zip: ESCONDIDO, CA 920257002  
Gen County: Not reported  
TSD EPA ID: CAT000613976  
TSD County: Not reported  
Waste Category: Liquids with halogenated organic compounds >= 1,000 Mg./L  
Disposal Method: Transfer Station  
Tons: .8775  
Facility County: San Diego

Year: 1994  
Gepaid: CA0000206870  
Contact: MARGARET JONES  
Telephone: 6197470733  
Mailing Name: Not reported  
Mailing Address: 2441 S CENTRE CITY PKWY  
Mailing City,St,Zip: ESCONDIDO, CA 920257002  
Gen County: Not reported  
TSD EPA ID: CAT000613976  
TSD County: Not reported  
Waste Category: Liquids with halogenated organic compounds >= 1,000 Mg./L  
Disposal Method: Transfer Station  
Tons: .6825  
Facility County: San Diego

Year: 1994  
Gepaid: CA0000206870  
Contact: MARGARET JONES  
Telephone: 6197470733  
Mailing Name: Not reported  
Mailing Address: 2441 S CENTRE CITY PKWY  
Mailing City,St,Zip: ESCONDIDO, CA 920257002  
Gen County: Not reported  
TSD EPA ID: CAT000613976  
TSD County: Not reported  
Waste Category: Liquids with halogenated organic compounds >= 1,000 Mg./L  
Disposal Method: Not reported  
Tons: .1950  
Facility County: San Diego

MAP FINDINGS  
FOCUS MAP 14

Map ID	Site	Database(s)	EPA ID Number
--------	------	-------------	---------------

98	<b>2441 S CENTRE CITY PKWY ESCONDIDO, CA 92025</b>	<b>EDR US Hist Cleaners</b>	<b>1015026761 N/A</b>
----	--------------------------------------------------------	-----------------------------	---------------------------

EDR Historical Cleaners:

Name: CARSON DRY CLEANERS  
Year: 2003  
Address: 2441 S CENTRE CITY PKWY

Name: CARSON CLEANERS  
Year: 2004  
Address: 2441 S CENTRE CITY PKWY

Name: CARSON DRY CLEANERS  
Year: 2005  
Address: 2441 S CENTRE CITY PKWY

98	<b>CENTAX HOMES, VACANT LOT 0 CITRICADO ESCONDIDO, CA 92025</b>	<b>SLIC SAN DIEGO CO. SAM</b>	<b>S109118205 N/A</b>
----	-------------------------------------------------------------------------	-----------------------------------	---------------------------

SLIC:

Region: STATE  
**Facility Status:** **Completed - Case Closed**  
Status Date: 01/30/2013  
Global Id: T06019712312  
Lead Agency: SAN DIEGO COUNTY LOP  
Lead Agency Case Number: H39670-001  
Latitude: 33.091726  
Longitude: -117.073818  
Case Type: Cleanup Program Site  
Case Worker: SW  
Local Agency: SAN DIEGO COUNTY LOP  
RB Case Number: Not reported  
File Location: Local Agency  
Potential Media Affected: Soil  
Potential Contaminants of Concern: Waste Oil / Motor / Hydraulic / Lubricating  
Site History: Refer to "Site Maps/Documents" tab for Closure Letter.

[Click here to access the California GeoTracker records for this facility:](#)

SAN DIEGO CO. SAM:

Case Number: H39670-001  
Agency: DEH Site Assessment & Mitigation  
**Funding:** **XV**  
Facility Type: Soils Only  
Facility Status: Preliminary Assessment  
Date: 5/10/2005  
Date Began: Not reported

MAP FINDINGS  
FOCUS MAP 14

Map ID	Site	Database(s)	EPA ID Number
--------	------	-------------	---------------

99	<b>EDWARD KAEN 2500 S ESCONDIDO BLVD ESCONDIDO, CA 92025</b>	<b>HAZNET</b>	<b>S112943608 N/A</b>
----	----------------------------------------------------------------------	---------------	---------------------------

HAZNET:  
 Year: 2005  
 Gepaid: CAC002587285  
 Contact: EDWARD KAEN  
 Telephone: 8583666115  
 Mailing Name: Not reported  
 Mailing Address: 7596 EIDES AVE STE 220  
 Mailing City,St,Zip: LA HOYA, CA 92037  
 Gen County: Not reported  
 TSD EPA ID: CAD009007626  
 TSD County: Not reported  
 Waste Category: Asbestos containing waste  
 Disposal Method: Disposal, Land Fill  
 Tons: 23.59  
 Facility County: San Diego

99	<b>CENTEX HOMES 2500 S ESCONDIDO BL ESCONDIDO, CA</b>	<b>RGA LUST</b>	<b>S114594249 N/A</b>
----	---------------------------------------------------------------	-----------------	---------------------------

RGA LUST:

2012	CENTEX HOMES	2500 S ESCONDIDO BL
2011	CENTEX HOMES	2500 S ESCONDIDO BL
2010	CENTEX HOMES	2500 S ESCONDIDO BL
2009	CENTEX HOMES	2500 S ESCONDIDO BL
2008	CENTEX HOMES	2500 S ESCONDIDO BL
2007	CENTEX HOMES	2500 S ESCONDIDO BL
2006	CENTEX HOMES	2500 S ESCONDIDO BL

99	<b>CENTEX HOMES 2500 S ESCONDIDO BL ESCONDIDO, CA 92025</b>	<b>LUST SAN DIEGO CO. SAM</b>	<b>S107619756 N/A</b>
----	---------------------------------------------------------------------	-----------------------------------	---------------------------

LUST:  
 Region: STATE  
 Global Id: T06019718811  
 Latitude: 33.090092  
 Longitude: -117.071904  
 Case Type: LUST Cleanup Site  
 Status: Completed - Case Closed  
 Status Date: 03/15/2007  
 Lead Agency: SAN DIEGO COUNTY LOP  
 Case Worker: EM  
 Local Agency: SAN DIEGO COUNTY LOP  
 RB Case Number: Not reported  
 LOC Case Number: 205479-001  
 File Location: Local Agency  
 Potential Media Affect: Not reported  
 Potential Contaminants of Concern: Not reported  
 Site History: Not reported

Click here to access the California GeoTracker records for this facility:

Contact:  
 Global Id: T06019718811

MAP FINDINGS  
FOCUS MAP 14

Map ID	Site	Database(s)	EPA ID Number
--------	------	-------------	---------------

**CENTEX HOMES (Continued)**

**S107619756**

Contact Type: Local Agency Caseworker  
 Contact Name: EWAN MOFFAT  
 Organization Name: SAN DIEGO COUNTY LOP  
 Address: P.O. Box 129261  
 City: San Diego  
 Email: ewan.moffat@sdcounty.ca.gov  
 Phone Number: Not reported

Status History:  
 Global Id: T06019718811  
 Status: Completed - Case Closed  
 Status Date: 03/15/2007

Global Id: T06019718811  
 Status: Open - Case Begin Date  
 Status Date: 07/05/2005

Regulatory Activities:  
 Global Id: T06019718811  
 Action Type: ENFORCEMENT  
 Date: 07/19/2005  
 Action: Notice of Responsibility

SAN DIEGO CO. SAM:  
 Case Number: 2546108  
 Agency: DEH Site Assessment & Mitigation  
**Funding: LOP - Federal Fund**  
 Facility Type: Soils Only  
 Facility Status: Closed Case  
 Date: 3/15/2007  
 Date Began: 6/30/2005

**100 NEW URBAN WEST/ESCONDIDO SITE**  
**815 HAMILTON LANE**  
**ESCONDIDO, CA 92069**

**VCP S115779966**  
**ENVIROSTOR N/A**

VCP:  
 Facility ID: 60001961  
 Site Type: Voluntary Cleanup  
 Site Type Detail: Voluntary Cleanup  
 Site Mgmt. Req.: NONE SPECIFIED  
 Acres: 42  
 National Priorities List: NO  
 Cleanup Oversight Agencies: SMBRP  
 Lead Agency: SMBRP  
 Lead Agency Description: DTSC - Site Cleanup Program  
 Project Manager: Poonam Acharya  
 Supervisor: Emad Yemut  
 Division Branch: Southern California Schools & Brownfields Outreach  
 Site Code: 401654  
 Assembly: 75  
 Senate: 38  
 Special Programs Code: CLRRRA Liability Immunity (AB 389)  
 Status: Active  
 Status Date: 12/11/2013

MAP FINDINGS  
FOCUS MAP 14

Map ID      Site      Database(s)      EPA ID Number

---

**NEW URBAN WEST/ESCONDIDO SITE (Continued)**

**S115779966**

Restricted Use: NO  
 Funding: Responsible Party  
 Lat/Long: 33.08890 / -117.0833  
 APN: 238-110-25-00  
 Past Use: NONE SPECIFIED  
 Potential COC: NONE SPECIFIED  
 Confirmed COC: NONE SPECIFIED  
 Potential Description: NONE SPECIFIED  
 Alias Name: Escondido Site  
 Alias Type: Alternate Name  
 Alias Name: Oak Creek  
 Alias Type: Alternate Name  
 Alias Name: 238-110-25-00  
 Alias Type: APN  
 Alias Name: 401654  
 Alias Type: Project Code (Site Code)  
 Alias Name: 60001961  
 Alias Type: Envirostor ID Number

Completed Info:

Completed Area Name: PROJECT WIDE  
 Completed Sub Area Name: Not reported  
 Completed Document Type: California Land Reuse and Revitalization Agreement  
 Completed Date: 12/11/2013  
 Comments: Fully Executed CLRRRA Agreement with Escondido Oak Pond, LLC.

Completed Area Name: PROJECT WIDE  
 Completed Sub Area Name: Not reported  
 Completed Document Type: Phase 1  
 Completed Date: 02/19/2014  
 Comments: Comments on Phase 2 report were sent out and RPs were asked to submit Site Assessment Work Plan incorporating these comments for further site investigation.

Future Area Name: PROJECT WIDE  
 Future Sub Area Name: Not reported  
 Future Document Type: Remedial Investigation / Feasibility Study  
 Future Due Date: 2014  
 Schedule Area Name: Not reported  
 Schedule Sub Area Name: Not reported  
 Schedule Document Type: Not reported  
 Schedule Due Date: Not reported  
 Schedule Revised Date: Not reported

ENVIROSTOR:

Facility ID: 60001961  
 Status: Active  
 Status Date: 12/11/2013  
 Site Code: 401654  
 Site Type: Voluntary Cleanup  
 Site Type Detailed: Voluntary Cleanup  
 Acres: 42  
 NPL: NO  
 Regulatory Agencies: SMBRP  
 Lead Agency: SMBRP  
 Program Manager: Poonam Acharya  
 Supervisor: Emad Yemut



MAP FINDINGS  
FOCUS MAP 14

Map ID      Site      Database(s)      EPA ID Number

---

**NEW URBAN WEST/ESCONDIDO SITE (Continued)**

**S115779966**

Division Branch: Southern California Schools & Brownfields Outreach  
 Assembly: 75  
 Senate: 38  
 Special Program: CLRRRA Liability Immunity (AB 389)  
 Restricted Use: NO  
 Site Mgmt Req: NONE SPECIFIED  
 Funding: Responsible Party  
 Latitude: 33.08890  
 Longitude: -117.0833  
 APN: 238-110-25-00  
 Past Use: NONE SPECIFIED  
 Potential COC: NONE SPECIFIED  
 Confirmed COC: NONE SPECIFIED  
 Potential Description: NONE SPECIFIED  
 Alias Name: Escondido Site  
 Alias Type: Alternate Name  
 Alias Name: Oak Creek  
 Alias Type: Alternate Name  
 Alias Name: 238-110-25-00  
 Alias Type: APN  
 Alias Name: 401654  
 Alias Type: Project Code (Site Code)  
 Alias Name: 60001961  
 Alias Type: Envirostor ID Number

Completed Info:

Completed Area Name: PROJECT WIDE  
 Completed Sub Area Name: Not reported  
 Completed Document Type: California Land Reuse and Revitalization Agreement  
 Completed Date: 12/11/2013  
 Comments: Fully Executed CLRRRA Agreement with Escondido Oak Pond, LLC.

Completed Area Name: PROJECT WIDE  
 Completed Sub Area Name: Not reported  
 Completed Document Type: Phase 1  
 Completed Date: 02/19/2014  
 Comments: Comments on Phase 2 report were sent out and RPs were asked to submit Site Assessment Work Plan incorporating these comments for further site investigation.

Future Area Name: PROJECT WIDE  
 Future Sub Area Name: Not reported  
 Future Document Type: Remedial Investigation / Feasibility Study  
 Future Due Date: 2014  
 Schedule Area Name: Not reported  
 Schedule Sub Area Name: Not reported  
 Schedule Document Type: Not reported  
 Schedule Due Date: Not reported  
 Schedule Revised Date: Not reported

MAP FINDINGS  
FOCUS MAP 14

Map ID	Site	Database(s)	EPA ID Number
--------	------	-------------	---------------

101	REAR OF 2650 SOUTH ESCONDIDO BLVD ESCONDIDO, CA	ERNS	92259987 N/A
-----	----------------------------------------------------	------	-----------------

[Click this hyperlink](#) while viewing on your computer to access additional ERNS detail in the EDR Site Report.

101	2650 SOUTH ESCONDIDO ESCONDIDO, CA 92025	CHMIRS	S100276743 N/A
-----	---------------------------------------------	--------	-------------------

CHMIRS:

OES Incident Number:	9100407
OES notification:	Not reported
OES Date:	Not reported
OES Time:	Not reported
Incident Date:	03-MAY-91
<b>Date Completed:</b>	<b>03-MAY-91</b>
Property Use:	500
Agency Id Number:	37070
Agency Incident Number:	2194
Time Notified:	1212
Time Completed:	1258
Surrounding Area:	500
Estimated Temperature:	65
Property Management:	P
Special Studies 1:	Not reported
Special Studies 2:	Not reported
Special Studies 3:	Not reported
Special Studies 4:	Not reported
Special Studies 5:	Not reported
Special Studies 6:	Not reported
More Than Two Substances Involved?:	N
Resp Agncy Personel # Of Decontaminated:	0
Responding Agency Personel # Of Injuries:	0
Responding Agency Personel # Of Fatalities:	0
Others Number Of Decontaminated:	0
Others Number Of Injuries:	0
Others Number Of Fatalities:	0
Vehicle Make/year:	Not reported
Vehicle License Number:	Not reported
Vehicle State:	Not reported
Vehicle Id Number:	Not reported
CA/DOT/PUC/ICC Number:	Not reported
Company Name:	Not reported
Reporting Officer Name/ID:	D. SNIDER 5400
Report Date:	03-MAY-91
Comments:	Y
Facility Telephone:	619 741-4701
Waterway Involved:	Not reported
Waterway:	Not reported
Spill Site:	Not reported
Cleanup By:	Not reported
Containment:	Not reported
What Happened:	Not reported
Type:	Not reported
Measure:	Not reported

MAP FINDINGS  
FOCUS MAP 14

Map ID	Site	Database(s)	EPA ID Number
--------	------	-------------	---------------

(Continued)

S100276743

Other:	Not reported
Date/Time:	Not reported
Year:	88-92
Agency:	Not reported
Incident Date:	Not reported
Admin Agency:	Not reported
Amount:	Not reported
Contained:	Not reported
Site Type:	Not reported
E Date:	01-JUL-92
Substance:	Not reported
Quantity Released:	Not reported
BBLs:	Not reported
Cups:	Not reported
CUFT:	Not reported
Gallons:	Not reported
Grams:	Not reported
Pounds:	Not reported
Liters:	Not reported
Ounces:	Not reported
Pints:	Not reported
Quarts:	Not reported
Sheen:	Not reported
Tons:	Not reported
Unknown:	Not reported
Evacuations:	Not reported
Number of Injuries:	Not reported
Number of Fatalities:	Not reported
Description:	Not reported

101

2650 S ESCONDIDO  
ESCONDIDO, CA 92025

ERNS 92258282  
N/A

[Click this hyperlink](#) while viewing on your computer to access additional ERNS detail in the EDR Site Report.

101

2698 SO. ESCONDIDO BLVD  
PS NO2  
ESCONDIDO, CA

Notify 65 S100178375  
N/A

Notify 65:

Date Reported:	Not reported
Staff Initials:	Not reported
Board File Number:	Not reported
Facility Type:	Not reported
Discharge Date:	Not reported
Incident Description:	Not reported

MAP FINDINGS  
FOCUS MAP 14

Map ID	Site	Database(s)	EPA ID Number
101	<b>2698 SO. ESCONDIDO BLVD.</b> <b>PS NO2</b> <b>ESCONDIDO, CA</b>  Notify 65: Date Reported: Not reported Staff Initials: Not reported Board File Number: Not reported Facility Type: Not reported Discharge Date: Not reported Incident Description: Not reported	Notify 65	S100178374 N/A
101	<b>FORMER HARRIS TEXACO</b> <b>2690 S ESCONDIDO BL</b> <b>ESCONDIDO, CA</b>  RGA LUST: 2003 FORMER HARRIS TEXACO 2690 S ESCONDIDO BL	RGA LUST	S114622588 N/A
101	<b>PARAMOUNT PETROLEUM CORP #1025</b> <b>2690 S ESCONDIDO BLVD</b> <b>ESCONDIDO, CA 92025</b>	LUST HIST UST SAN DIEGO CO. SAM	U001571477 N/A
	LUST: Region: STATE Global Id: T0607301149 Latitude: 33.087435 Longitude: -117.071374 Case Type: LUST Cleanup Site Status: Completed - Case Closed Status Date: 01/30/2003 Lead Agency: SAN DIEGO COUNTY LOP Case Worker: LA Local Agency: SAN DIEGO COUNTY LOP RB Case Number: 9UT2380 LOC Case Number: H05347-001 File Location: Local Agency Potential Media Affect: Aquifer used for drinking water supply Potential Contaminants of Concern: Gasoline Site History: Not reported  Click here to access the California GeoTracker records for this facility:  Contact: Global Id: T0607301149 Contact Type: Local Agency Caseworker Contact Name: LAURIE APECECHEA Organization Name: SAN DIEGO COUNTY LOP Address: P.O. Box 129261 City: San Diego Email: laurie.apecechea@sdcounty.ca.gov Phone Number: Not reported  Status History: Global Id: T0607301149		

MAP FINDINGS  
FOCUS MAP 14

Map ID	Site	Database(s)	EPA ID Number
--------	------	-------------	---------------

**PARAMOUNT PETROLEUM CORP #1025 (Continued)**

**U001571477**

Status: Completed - Case Closed  
Status Date: 01/30/2003

Global Id: T0607301149  
Status: Open - Case Begin Date  
Status Date: 02/20/1991

Regulatory Activities:

Global Id: T0607301149  
Action Type: Other  
Date: 01/01/1950  
Action: Leak Began

Global Id: T0607301149  
Action Type: Other  
Date: 01/01/1950  
Action: Leak Discovery

Global Id: T0607301149  
Action Type: ENFORCEMENT  
Date: 01/12/1994  
Action: Notice of Responsibility

Global Id: T0607301149  
Action Type: Other  
Date: 01/01/1950  
Action: Leak Reported

HIST UST:

Region: STATE  
Facility ID: 00000040699  
Facility Type: Gas Station  
Other Type: Not reported  
Total Tanks: 0004  
Contact Name: Not reported  
Telephone: 2135312060  
Owner Name: WILLIAM W. PENNELL  
Owner Address: 14700 DOWNEY AVE  
Owner City,St,Zip: PARAMOUNT, CA 90723

Tank Num: 001  
Container Num: 1  
Year Installed: Not reported  
Tank Capacity: 00010000  
Tank Used for: PRODUCT  
Type of Fuel: REGULAR  
Tank Construction: Not reported  
Leak Detection: None

Tank Num: 002  
Container Num: 2  
Year Installed: Not reported  
Tank Capacity: 00012000  
Tank Used for: PRODUCT  
Type of Fuel: UNLEADED

MAP FINDINGS  
FOCUS MAP 14

Map ID	Site	Database(s)	EPA ID Number
--------	------	-------------	---------------

**PARAMOUNT PETROLEUM CORP #1025 (Continued)**

**U001571477**

Tank Construction: Not reported  
Leak Detection: None

Tank Num: 003  
Container Num: 3  
Year Installed: Not reported  
Tank Capacity: 00010000  
Tank Used for: PRODUCT  
Type of Fuel: UNLEADED  
Tank Construction: Not reported  
Leak Detection: None

Tank Num: 004  
Container Num: 4  
Year Installed: Not reported  
Tank Capacity: 00010000  
Tank Used for: PRODUCT  
Type of Fuel: PREMIUM  
Tank Construction: Not reported  
Leak Detection: None

**SAN DIEGO CO. SAM:**

Case Number: H05347-001  
Agency: DEH Site Assessment & Mitigation  
**Funding: LOP - Federal Fund**  
Facility Type: Drinking Water Aquifer Impacted  
Facility Status: Closed Case  
Date: 1/30/2003  
Date Began: 2/20/1991

101

**TEXACO SERVICE STATION  
2690 S ESCONDIDO BLVD  
ESCONDIDO, CA 92025**

**SWEEPS UST S106060492  
San Diego Co. HMMD N/A**

**SWEEPS UST:**

Status: Active  
Comp Number: 5347  
Number: 9  
Board Of Equalization: 44-022038  
Referral Date: Not reported  
Action Date: 06-26-92  
Created Date: 02-29-88  
Owner Tank Id: Not reported  
SWRCB Tank Id: 37-000-005347-000001  
Tank Status: A  
Capacity: 10000  
Active Date: Not reported  
Tank Use: M.V. FUEL  
STG: P  
Content: LEADED  
Number Of Tanks: 4

Status: Active  
Comp Number: 5347  
Number: 9  
Board Of Equalization: 44-022038  
Referral Date: Not reported

MAP FINDINGS  
FOCUS MAP 14

Map ID      Site      Database(s)      EPA ID Number

---

**TEXACO SERVICE STATION (Continued)**

**S106060492**

Action Date: 06-26-92  
 Created Date: 02-29-88  
 Owner Tank Id: Not reported  
 SWRCB Tank Id: 37-000-005347-000002  
 Tank Status: A  
 Capacity: 12000  
 Active Date: Not reported  
 Tank Use: M.V. FUEL  
 STG: P  
 Content: LEADED  
 Number Of Tanks: Not reported

Status: Active  
 Comp Number: 5347  
 Number: 9  
 Board Of Equalization: 44-022038  
 Referral Date: Not reported  
 Action Date: 06-26-92  
 Created Date: 02-29-88  
 Owner Tank Id: Not reported  
 SWRCB Tank Id: 37-000-005347-000003  
 Tank Status: A  
 Capacity: 10000  
 Active Date: Not reported  
 Tank Use: M.V. FUEL  
 STG: P  
 Content: REG UNLEADED  
 Number Of Tanks: Not reported

Status: Active  
 Comp Number: 5347  
 Number: 9  
 Board Of Equalization: 44-022038  
 Referral Date: Not reported  
 Action Date: 06-26-92  
 Created Date: 02-29-88  
 Owner Tank Id: Not reported  
 SWRCB Tank Id: 37-000-005347-000004  
 Tank Status: A  
 Capacity: 10000  
 Active Date: Not reported  
 Tank Use: M.V. FUEL  
 STG: P  
 Content: OTHER  
 Number Of Tanks: Not reported

**SAN DIEGO CO. HMMD:**

Facility Id: 105347  
 Business Type: Not reported  
 EPA Id Number: Not reported  
 APN: 238-152-11-00  
 Last HMMD Inspection: Not reported  
 Permit Status: INAC  
 Permit Expiration: Not reported  
 Facility Owner: JERRY HARRIS  
 Facility Address: 5666 S LA JOLLA BL #3  
 Facility City: LA JOLLA

MAP FINDINGS  
FOCUS MAP 14

Map ID      Site      Database(s)      EPA ID Number

---

**TEXACO SERVICE STATION (Continued)**

**S106060492**

Facility State: CA  
 Facility Zip: 92037-  
 UST Owner: JERRY HARRIS  
 Handle Regulated Hazmat: Not reported  
 Own Or Operate UST: Not reported  
 Subject To APSA: Not reported  
 Generate Haz Waste: Not reported  
 Treat Haz Waste: Not reported  
 Generate Medical Waste: Not reported

UST:

UST Name: UNDERGROUND TANK 105347 T001  
 Last Update: 2012-11-02 14:17:38  
 Permit Number: 105347  
 Tank Type: SINGLE WALL  
 Additional Id: AT4415  
 Capacity Gallons: 10000  
 UST Contents: LEADED  
 Other Content Info: LEADED  
 Reg Status: REMOVED  
 Remove Close Date: 1999-07-07 00:00:00  
 Year Installed: Not reported  
 Pipe Type: LINED TRENCH  
 Delivery System: PRESSURE  
 Monitor Code: 99  
 UST Monitor Method: OTHER - BLIND REMARK REQUIRED

UST Name: UNDERGROUND TANK 105347 T002  
 Last Update: 2012-11-02 14:17:38  
 Permit Number: 105347  
 Tank Type: SINGLE WALL  
 Additional Id: AT4415  
 Capacity Gallons: 10000  
 UST Contents: LEADED  
 Other Content Info: LEADED  
 Reg Status: REMOVED  
 Remove Close Date: 1999-07-07 00:00:00  
 Year Installed: Not reported  
 Pipe Type: LINED TRENCH  
 Delivery System: PRESSURE  
 Monitor Code: 99  
 UST Monitor Method: OTHER - BLIND REMARK REQUIRED

UST Name: UNDERGROUND TANK 105347 T003  
 Last Update: 2012-11-02 14:17:38  
 Permit Number: 105347  
 Tank Type: SINGLE WALL  
 Additional Id: AT4415  
 Capacity Gallons: 10000  
 UST Contents: LEADED  
 Other Content Info: LEADED  
 Reg Status: REMOVED  
 Remove Close Date: 1999-07-07 00:00:00  
 Year Installed: Not reported  
 Pipe Type: LINED TRENCH  
 Delivery System: PRESSURE  
 Monitor Code: 99  
 UST Monitor Method: OTHER - BLIND REMARK REQUIRED



MAP FINDINGS  
FOCUS MAP 14

Map ID Site Database(s) EPA ID Number

**TEXACO SERVICE STATION (Continued)**

**S106060492**

UST Name: UNDERGROUND TANK 105347 T004  
 Last Update: 2012-11-02 14:17:38  
 Permit Number: 105347  
 Tank Type: SINGLE WALL  
 Additional Id: AT4415  
 Capacity Gallons: 10000  
 UST Contents: DIESEL  
 Other Content Info: DIESEL  
 Reg Status: REMOVED  
 Remove Close Date: 1999-07-07 00:00:00  
 Year Installed: Not reported  
 Pipe Type: LINED TRENCH  
 Delivery System: PRESSURE  
 Monitor Code: 99  
 UST Monitor Method: OTHER - BLIND REMARK REQUIRED

101 **TEXACO SERVICE STATION  
2690 S ESCONDIDO BL  
ESCONDIDO, CA**

**RGALUST S114700403  
N/A**

RGALUST:

2012	TEXACO SERVICE STATION	2690 S ESCONDIDO BL
2011	TEXACO SERVICE STATION	2690 S ESCONDIDO BL
2010	TEXACO SERVICE STATION	2690 S ESCONDIDO BL
2009	TEXACO SERVICE STATION	2690 S ESCONDIDO BL
2008	TEXACO SERVICE STATION	2690 S ESCONDIDO BL
2007	TEXACO SERVICE STATION	2690 S ESCONDIDO BL
2006	TEXACO SERVICE STATION	2690 S ESCONDIDO BL
2005	TEXACO SERVICE STATION	2690 S ESCONDIDO BL

101 **FORMER HARRIS TEXACO  
2690 ESCONDIDO BLVD S  
ESCONDIDO, CA 92025**

**HISTCORTESE S101301617  
LUST N/A**

HISTCORTESE:

Region: CORTESE  
 Facility County Code: 37  
 Reg By: LTNKA  
 Reg Id: 9UT2380

LUST REG 9:

Region: 9  
 Status: Preliminary site assessment underway  
 Case Number: 9UT2380  
 Local Case: H05347-001  
 Substance: Gasoline  
 Qty Leaked: Not reported  
 Abate Method: Not reported  
 Local Agency: San Diego  
 How Found: Subsurface Monitoring  
 How Stopped: Not reported  
 Source: Unknown  
 Cause: Unknown  
 Lead Agency: Local Agency  
 Case Type: Aquifer affected

MAP FINDINGS  
FOCUS MAP 14

Map ID Site Database(s) EPA ID Number

**FORMER HARRIS TEXACO (Continued)**

**S101301617**

Date Found: 02/15/1991  
 Date Stopped: / /  
 Confirm Date: 02/20/1991  
 Submit Workplan: Not reported  
 Prelim Assess: 01/27/1992  
 Desc Pollution: Not reported  
 Remed Plan: / /  
 Remed Action: Not reported  
 Began Monitor: Not reported  
 Release Date: 02/15/1991  
 Enforce Date: Not reported  
 Closed Date: Not reported  
 Enforce Type: Not reported  
 Pilot Program: LOP  
 Basin Number: 905.21  
 GW Depth: Not reported  
 Beneficial Use: Municipal groundwater use  
 NPDES Number: Not reported  
 Priority: 2B  
 File Disp: Not reported  
 Interim Remedial Actions: No  
 Cleanup and Abatement order Number: Not reported  
 Waste Discharge Requirement Number: Not reported

101 **ESC CITY SEWAGE LIFT STA #2**  
**2698 S ESCONDIDO BLVD**  
**ESCONDIDO, CA 92025**

**San Diego Co. HMMD S106062779**  
**N/A**

SAN DIEGO CO. HMMD:

Facility Id: 128836  
 Business Type: 6HK18  
 EPA Id Number: CAL000027455  
 APN: DEH-128836  
 Last HMMD Inspection: 04/22/1998  
 Permit Status: INAC  
 Permit Expiration: 04/22/1998  
 Facility Owner: ESC CITY-RISK MANAGEMENT  
 Facility Address: 201 N BROADWAY  
 Facility City: ESCONDIDO  
 Facility State: CA  
 Facility Zip: 92025-2798  
 UST Owner: Not reported  
 Handle Regulated Hazmat: Not reported  
 Own Or Operate UST: Not reported  
 Subject To APSA: Not reported  
 Generate Haz Waste: Y  
 Treat Haz Waste: Not reported  
 Generate Medical Waste: Not reported

Facility Id: 204122  
 Business Type: 6HK18  
 EPA Id Number: Not reported  
 APN: DEH-128836  
 Last HMMD Inspection: 03/16/2010  
 Permit Status: OPEN  
 Permit Expiration: 01/31/2013  
 Facility Owner: CITY OF ESCONDIDO  
 Facility Address: 1521 S HALE AV

MAP FINDINGS  
FOCUS MAP 14

Map ID Site Database(s) EPA ID Number

**ESC CITY SEWAGE LIFT STA #2 (Continued)**

**S106062779**

Facility City: ESCONDIDO  
 Facility State: CA  
 Facility Zip: 92029  
 UST Owner: Not reported  
 Handle Regulated Hazmat: Not reported  
 Own Or Operate UST: Not reported  
 Subject To APSA: Not reported  
 Generate Haz Waste: Not reported  
 Treat Haz Waste: Not reported  
 Generate Medical Waste: Not reported

Active Permits:

Facility Id: 204122  
 Update Date: 11/02/2012  
 Case Number: 68476-34-6  
 Name: DIESEL FUEL  
 Other Information: Not reported  
 Material Waste: Material  
 Hazardous Categories 1: FIRE  
 Hazardous Categories 2: CHRONIC

Violations Active Permits:

Facility Id: 204122  
 Update Date: 11/02/2012  
 Inspection Date: 03/16/2010  
 Violation Code: 6HV1009  
 Violation: HMBP: INADEQUATE SITE MAP  
 Violation Citation: Business Plan does not have a site map which provides sufficient or complete information for emergency response agencies. HSC 25509(a)(5) & 25505(a)(2)  
 Activity: ACTIVE

Facility Id: 204122  
 Business Type: 6HK18  
 EPA Id Number: Not reported  
 APN: DEH-128836  
 Last HMMD Inspection: 03/16/2010  
 Permit Status: OPEN  
 Permit Expiration: 01/31/2013  
 Facility Owner: CITY OF ESCONDIDO  
 Facility Address: 1521 S HALE AV  
 Facility City: ESCONDIDO  
 Facility State: CA  
 Facility Zip: 92029  
 UST Owner: Not reported  
 Handle Regulated Hazmat: Y  
 Own Or Operate UST: Not reported  
 Subject To APSA: Not reported  
 Generate Haz Waste: Not reported  
 Treat Haz Waste: Not reported  
 Generate Medical Waste: Not reported

Active Permits:

Facility Id: 204122  
 Update Date: 11/02/2012  
 Case Number: 68476-34-6  
 Name: DIESEL FUEL

MAP FINDINGS  
FOCUS MAP 14

Map ID	Site	Database(s)	EPA ID Number
	<p><b>ESC CITY SEWAGE LIFT STA #2 (Continued)</b></p> <p>Other Information: Not reported  Material Waste: Material  Hazardous Categories 1: FIRE  Hazardous Categories 2: CHRONIC</p> <p>Violations Active Permits:  Facility Id: 204122  Update Date: 11/02/2012  Inspection Date: 03/16/2010  Violation Code: 6HV1009  Violation: HMBP: INADEQUATE SITE MAP  Violation Citation: Business Plan does not have a site map which provides sufficient or complete information for emergency response agencies. HSC 25509(a)(5) &amp; 25505(a)(2)  Activity: ACTIVE</p>		<b>S106062779</b>
101	<p><b>ESCONDIDO CITY</b>  <b>2698 SOUTH ESCONDIDO BLVD</b>  <b>ESCONDIDO, CA 92025</b></p> <p>HAZNET:  Year: 1997  Gepaid: CAL000027455  Contact: ESCONDIDO CITY  Telephone: 0000000000  Mailing Name: Not reported  Mailing Address: 201 NORTH BROADWAY  Mailing City,St,Zip: ESCONDIDO, CA 920250000  Gen County: Not reported  TSD EPA ID: NID052204864  TSD County: Not reported  Waste Category: Liquids with pH &lt;= 2 with metals  Disposal Method: Disposal, Land Application  Tons: 3.7530  Facility County: San Diego</p> <p>Year: 1994  Gepaid: CAL000027455  Contact: ESCONDIDO CITY  Telephone: 0000000000  Mailing Name: Not reported  Mailing Address: 201 NORTH BROADWAY  Mailing City,St,Zip: ESCONDIDO, CA 920250000  Gen County: Not reported  TSD EPA ID: CAT080013352  TSD County: Not reported  Waste Category: Waste oil and mixed oil  Disposal Method: Recycler  Tons: 1.0425  Facility County: San Diego</p>	HAZNET	<b>S113031679</b> N/A

MAP FINDINGS  
FOCUS MAP 14

Map ID	Site	Database(s)	EPA ID Number
102	<b>3032 EL KU AVE</b> <b>ESCONDIDO, CA 92025</b>  EDR Historical Auto Stations: Name: DISCOUNT AUTOS Year: 2005 Address: 3032 EL KU AVE	EDR US Hist Auto Stat	1015405928 N/A
103	<b>EMPIRE DRY CLEANERS</b> <b>3440 DEL LAGO BLVD STE M</b> <b>ESCONDIDO, CA 92029</b>  DRYCLEANERS: EPA Id: CAL000377194 NAICS Code: 81232 NAICS Description: Drycleaning and Laundry Services (except Coin-Operated) SIC Code: 7211 SIC Description: Power Laundries, Family and Commercial Create Date: 08/10/2012 Facility Active: Yes Inactive Date: Not reported Facility Addr2: Not reported Owner Name: CHONG HWAN LEE Owner Address: 14436 ROCK ROSE Owner Address 2: Not reported Owner Telephone: 6199949917 Contact Name: CHONG HWAN LEE Contact Address: 14436 ROCK ROSE Contact Address 2: Not reported Contact Telephone: 7607380077  EPA Id: CAL000239884 NAICS Code: 81232 NAICS Description: Drycleaning and Laundry Services (except Coin-Operated) SIC Code: 7211 SIC Description: Power Laundries, Family and Commercial Create Date: 11/02/2001 Facility Active: Yes Inactive Date: Not reported Facility Addr2: Not reported Owner Name: SAM YOON Owner Address: 3440 DEL LAGO BLVD STE M Owner Address 2: Not reported Owner Telephone: 7607380077 Contact Name: SAM YOON - OWNER Contact Address: 3440 DEL LAGO BLVD STE M Contact Address 2: Not reported Contact Telephone: 7607380077	DRYCLEANERS	S103654273 N/A

MAP FINDINGS  
FOCUS MAP 14

Map ID	Site	Database(s)	EPA ID Number
--------	------	-------------	---------------

103	<b>3440 DEL LAGO BLVD ESCONDIDO, CA 92029</b>	<b>EDR US Hist Cleaners</b>	<b>1015046966 N/A</b>
-----	---------------------------------------------------	-----------------------------	---------------------------

EDR Historical Cleaners:

Name:	DRY CLEAN & TUXEDO RENTAL EMPIRE
Year:	1999
Address:	3440 DEL LAGO BLVD
Name:	DRY CLEAN EMPIRE
Year:	2002
Address:	3440 DEL LAGO BLVD
Name:	EMPIRE DRYCLEANING
Year:	2006
Address:	3440 DEL LAGO BLVD
Name:	EMPIRE DRYCLEANING
Year:	2007
Address:	3440 DEL LAGO BLVD
Name:	EMPIRE DRYCLEANING
Year:	2008
Address:	3440 DEL LAGO BLVD
Name:	EMPIRE DRYCLEANING
Year:	2010
Address:	3440 DEL LAGO BLVD
Name:	EMPIRE DRYCLEANING
Year:	2011
Address:	3440 DEL LAGO BLVD
Name:	EMPIRE DRYCLEANING
Year:	2012
Address:	3440 DEL LAGO BLVD

103	<b>SHELL #120425 3480 DEL LAGO BL ESCONDIDO, CA 92029</b>	<b>LUST San Diego Co. HMMMD SAN DIEGO CO. SAM</b>	<b>S106064830 N/A</b>
-----	-------------------------------------------------------------------	-----------------------------------------------------------	---------------------------

LUST:

Region:	STATE
Global Id:	T0619771545
Latitude:	33.070451
Longitude:	-117.071264
Case Type:	LUST Cleanup Site
Status:	Completed - Case Closed
Status Date:	07/02/2013
Lead Agency:	SAN DIEGO COUNTY LOP
Case Worker:	JS
Local Agency:	SAN DIEGO COUNTY LOP
RB Case Number:	Not reported
LOC Case Number:	136143-001
File Location:	Local Agency
Potential Media Affect:	Other Groundwater (uses other than drinking water)
Potential Contaminants of Concern:	Gasoline
Site History:	The site is an active Shell-branded station located on the northeast corner of Del Lago Boulevard and Via Rancho Parkway in San Diego, California. Current station facilities include two gasoline

MAP FINDINGS  
FOCUS MAP 14

Map ID Site Database(s) EPA ID Number

**SHELL #120425 (Continued)**

**S106064830**

underground storage tanks (USTs), one diesel UST, six fuel dispenser islands with associated product piping, and a station building. An unauthorized release case was opened at this site based on the findings obtained during a Phase II Environmental Site Assessment investigation conducted at the site during April 2007. The laboratory analytical results for the soil samples were low concentrations of total petroleum hydrocarbons in the diesel range (TPH-d), methyl tertiary butyl ether (MTBE), and tertiary butyl alcohol (TBA). Grab groundwater samples were also obtained from 22 to 28 feet below ground surface (bgs) in the open boreholes. The laboratory analytical for the groundwater samples indicated a more significant impact by gasoline, diesel, MTBE, TBA, and tert-amyl-methyl ether (TAME). The subsequent investigations include the installation of six monitoring wells; monitoring well MW-3 was not installed since the drill rig hit refusal at 8.5 feet bgs. TPH in the gasoline range (TPH-g) was observed in one of the soil samples, but the laboratory flagged the sample since the chromatogram did not match the standard for gasoline. The site is underlain with alluvial river deposits. The alluvium consists of consolidated silty sand with gravel and clay. Most of the samples collected were reported to be in the TPH diesel range, but most of these samples were flagged by the laboratory since the chromatogram did not match the standard for diesel. The highest concentration of diesel found at 620 milligram per kilogram (mg/kg) did match the diesel standard. This sample was obtained under a driveway and does not appear to be from the underground storage tank (UST) system. The consultant has estimated there is approximately 12.6 cubic yards of soil remaining with a TPH concentration greater 100 mg/kg located at a depth of 10 feet bgs remaining at the site. According to the consultant, the remaining soil contamination is not contributing to dissolved phase of hydrocarbons and remediation is not necessary. Groundwater monitoring has been conducted at the site since March of 2008. The groundwater plume has been adequately delineated since further assessment southeast of monitoring well MW-5 is limited due a steep hill and the location of the Interstate-15 freeway and overpass. The site is located within the Hodges Hydrologic Area which is designated as a beneficial use basin. Groundwater is found between 15 and 27 feet bgs, and flows generally to the southeast. The results of the groundwater monitoring conducted at the site indicate a decreasing trend of dissolved contaminants. The consultant has calculated that the time it will take for TPH-g, MTBE and TBA to attenuate to the Water Quality Objectives will be by December 2015, With the decreasing concentrations of contaminants observed over time, the consultant has stated the dissolved plume has been defined to the extent practicable, and the Department of Environmental Health (DEH) concurs with this statement. A sensitive receptor survey was conducted in 2008 for the site, and the results indicated there was one public drinking water well and five other wells located with a mile radius of the site. None of these wells were located down gradient from the site. An additional survey was conducted four years later and two additional irrigation wells were found down gradient and within the mile radius. One of the irrigation wells is currently inactive and the other is used for local irrigation only. There are two unauthorized release cases located down gradient from this site and their up gradient wells are clean, therefore the dissolved contaminants from this site are not migrating and are not a threat to the irrigation wells. The closest surface water body to the si

MAP FINDINGS  
FOCUS MAP 14

Map ID	Site	Database(s)	EPA ID Number
--------	------	-------------	---------------

**SHELL #120425 (Continued)**

**S106064830**

[Click here to access the California GeoTracker records for this facility:](#)

**Contact:**

Global Id:	T0619771545
Contact Type:	Local Agency Caseworker
Contact Name:	JON SENAHA
Organization Name:	SAN DIEGO COUNTY LOP
Address:	P.O. Box 129261
City:	San Diego
Email:	jon.senaha@sdcounty.ca.gov
Phone Number:	Not reported

**Status History:**

Global Id:	T0619771545
Status:	Completed - Case Closed
Status Date:	07/02/2013
Global Id:	T0619771545
Status:	Open - Eligible for Closure
Status Date:	05/16/2013
Global Id:	T0619771545
Status:	Open - Case Begin Date
Status Date:	04/16/2007
Global Id:	T0619771545
Status:	Open - Site Assessment
Status Date:	06/13/2007

**Regulatory Activities:**

Global Id:	T0619771545
Action Type:	ENFORCEMENT
Date:	05/07/2013
Action:	LOP Case Closure Summary to RB
Global Id:	T0619771545
Action Type:	ENFORCEMENT
Date:	01/17/2013
Action:	Technical Correspondence / Assistance / Other
Global Id:	T0619771545
Action Type:	ENFORCEMENT
Date:	01/17/2013
Action:	Technical Correspondence / Assistance / Other
Global Id:	T0619771545
Action Type:	ENFORCEMENT
Date:	08/25/2011
Action:	Notice of Responsibility
Global Id:	T0619771545
Action Type:	ENFORCEMENT
Date:	12/10/2008
Action:	Technical Correspondence / Assistance / Other
Global Id:	T0619771545



MAP FINDINGS  
FOCUS MAP 14

Map ID	Site	Database(s)	EPA ID Number
	<b>SHELL #120425 (Continued)</b>		<b>S106064830</b>
	Action Type:	RESPONSE	
	Date:	01/25/2012	
	Action:	Monitoring Report - Quarterly	
	Global Id:	T0619771545	
	Action Type:	ENFORCEMENT	
	Date:	08/25/2011	
	Action:	Letter - Notice	
	Global Id:	T0619771545	
	Action Type:	Other	
	Date:	01/01/1950	
	Action:	Leak Reported	
	Global Id:	T0619771545	
	Action Type:	ENFORCEMENT	
	Date:	08/25/2011	
	Action:	Technical Correspondence / Assistance / Other	
	Global Id:	T0619771545	
	Action Type:	Other	
	Date:	01/01/1950	
	Action:	Leak Discovery	
	Global Id:	T0619771545	
	Action Type:	RESPONSE	
	Date:	07/23/2010	
	Action:	Monitoring Report - Semi-Annually	
	Global Id:	T0619771545	
	Action Type:	RESPONSE	
	Date:	06/29/2011	
	Action:	Soil and Water Investigation Workplan - Regulator Responded	
	Global Id:	T0619771545	
	Action Type:	RESPONSE	
	Date:	05/23/2012	
	Action:	CAP/RAP - Other Report - Regulator Responded	
	Global Id:	T0619771545	
	Action Type:	RESPONSE	
	Date:	07/30/2012	
	Action:	Monitoring Report - Quarterly	
	Global Id:	T0619771545	
	Action Type:	ENFORCEMENT	
	Date:	07/02/2013	
	Action:	Closure/No Further Action Letter	
	Global Id:	T0619771545	
	Action Type:	RESPONSE	
	Date:	10/26/2010	
	Action:	Monitoring Report - Quarterly	
	Global Id:	T0619771545	
	Action Type:	RESPONSE	
	Date:	11/30/2012	

MAP FINDINGS  
FOCUS MAP 14

Map ID	Site	Database(s)	EPA ID Number
	<b>SHELL #120425 (Continued)</b>		<b>S106064830</b>
	Action:	Correspondence	
	Global Id:	T0619771545	
	Action Type:	RESPONSE	
	Date:	07/10/2009	
	Action:	Monitoring Report - Quarterly	
	Global Id:	T0619771545	
	Action Type:	RESPONSE	
	Date:	01/27/2011	
	Action:	Monitoring Report - Quarterly	
	Global Id:	T0619771545	
	Action Type:	ENFORCEMENT	
	Date:	07/14/2009	
	Action:	Letter - Notice	
	Global Id:	T0619771545	
	Action Type:	ENFORCEMENT	
	Date:	03/23/2010	
	Action:	Notice of Responsibility	
	Global Id:	T0619771545	
	Action Type:	ENFORCEMENT	
	Date:	08/24/2011	
	Action:	Technical Correspondence / Assistance / Other	
	Global Id:	T0619771545	
	Action Type:	RESPONSE	
	Date:	10/05/2009	
	Action:	Monitoring Report - Quarterly	
	Global Id:	T0619771545	
	Action Type:	Other	
	Date:	01/01/1950	
	Action:	Leak Began	
	Global Id:	T0619771545	
	Action Type:	RESPONSE	
	Date:	04/22/2009	
	Action:	Monitoring Report - Quarterly	
	Global Id:	T0619771545	
	Action Type:	ENFORCEMENT	
	Date:	07/30/2007	
	Action:	Notice of Responsibility	
	Global Id:	T0619771545	
	Action Type:	RESPONSE	
	Date:	12/23/2009	
	Action:	Monitoring Report - Quarterly	
	Global Id:	T0619771545	
	Action Type:	RESPONSE	
	Date:	11/16/2009	
	Action:	Risk Assessment Report	

MAP FINDINGS  
FOCUS MAP 14

Map ID	Site	Database(s)	EPA ID Number
--------	------	-------------	---------------

**SHELL #120425 (Continued)**

**S106064830**

Global Id:	T0619771545
Action Type:	RESPONSE
Date:	07/27/2011
Action:	Monitoring Report - Semi-Annually
Global Id:	T0619771545
Action Type:	ENFORCEMENT
Date:	04/23/2010
Action:	Technical Correspondence / Assistance / Other
Global Id:	T0619771545
Action Type:	ENFORCEMENT
Date:	08/22/2012
Action:	Technical Correspondence / Assistance / Other
Global Id:	T0619771545
Action Type:	RESPONSE
Date:	04/28/2010
Action:	Monitoring Report - Semi-Annually

**SAN DIEGO CO. HMMD:**

Facility Id:	136143
Business Type:	6HK28
EPA Id Number:	CAR000093369
APN:	271-011-09-00
Last HMMD Inspection:	09/19/2006
Permit Status:	CHNG
Permit Expiration:	08/31/2007
Facility Owner:	EQUILON ENTERPRISES LLC
Facility Address:	20945 S. WILMINGTON AVE
Facility City:	CARSON
Facility State:	CA
Facility Zip:	90810
UST Owner:	EQUILON ENTERPRISES LLC
Handle Regulated Hazmat:	Y
Own Or Operate UST:	Y
Subject To APSA:	Not reported
Generate Haz Waste:	Not reported
Treat Haz Waste:	Not reported
Generate Medical Waste:	Not reported

**UST:**

UST Name:	UNDERGROUND TANK 136143 T001
Last Update:	2012-11-02 14:17:38
Permit Number:	136143
Tank Type:	DOUBLE WALL
Additional Id:	NT1881/RT3392, RT3711
Capacity Gallons:	20000
UST Contents:	REGULAR UNLEADED
Other Content Info:	REGULAR UNLEADED
Reg Status:	ACTIVE
Remove Close Date:	Not reported
Year Installed:	1996-01-01 00:00:00
Pipe Type:	DOUBLE WALL
Delivery System:	PRESSURE
Monitor Code:	31A

MAP FINDINGS  
FOCUS MAP 14

Map ID Site Database(s) EPA ID Number

**SHELL #120425 (Continued)**

**S106064830**

UST Monitor Method: DW TANK, DW PRESSURIZED PIPE W/ DRY TANK ANNULAR; POSITIVE SHUT-OFF & FAILSAFE, 3.0LLD; UDC W/ POSITIVE SHUT-OFF

UST Name: UNDERGROUND TANK 136143 T002  
 Last Update: 2012-11-02 14:17:38  
 Permit Number: 136143  
 Tank Type: DOUBLE WALL  
 Additional Id: NT1881/RT3392, RT3711  
 Capacity Gallons: 12000  
 UST Contents: PREMIUM UNLEADED  
 Other Content Info: PREMIUM UNLEADED  
 Reg Status: ACTIVE  
 Remove Close Date: Not reported  
 Year Installed: 1996-01-01 00:00:00  
 Pipe Type: DOUBLE WALL  
 Delivery System: PRESSURE  
 Monitor Code: 31A  
 UST Monitor Method: DW TANK, DW PRESSURIZED PIPE W/ DRY TANK ANNULAR; POSITIVE SHUT-OFF & FAILSAFE, 3.0LLD; UDC W/ POSITIVE SHUT-OFF

UST Name: UNDERGROUND TANK 136143 T003  
 Last Update: 2012-11-02 14:17:38  
 Permit Number: 136143  
 Tank Type: DOUBLE WALL  
 Additional Id: NT1881/RT3392, RT3711  
 Capacity Gallons: 10000  
 UST Contents: DIESEL  
 Other Content Info: DIESEL  
 Reg Status: ACTIVE  
 Remove Close Date: Not reported  
 Year Installed: 1996-01-01 00:00:00  
 Pipe Type: DOUBLE WALL  
 Delivery System: PRESSURE  
 Monitor Code: 31A  
 UST Monitor Method: DW TANK, DW PRESSURIZED PIPE W/ DRY TANK ANNULAR; POSITIVE SHUT-OFF & FAILSAFE, 3.0LLD; UDC W/ POSITIVE SHUT-OFF

Facility Id: 208262  
 Business Type: 6HK28  
 EPA Id Number: CAL000321787  
 APN: 271-011-09-00  
 Last HMMD Inspection: 09/24/2012  
 Permit Status: OPEN  
 Permit Expiration: 04/30/2013  
 Facility Owner: TESORO SOUTH COAST COMPANY, LLC  
 Facility Address: 19100 RIDGEWOOD PY  
 Facility City: SAN ANTONIO  
 Facility State: TX  
 Facility Zip: 78259  
 UST Owner: TESORO SOUTH COAST COMPANY, LLC  
 Handle Regulated Hazmat: Y  
 Own Or Operate UST: Y  
 Subject To APSA: Not reported  
 Generate Haz Waste: Not reported  
 Treat Haz Waste: Not reported  
 Generate Medical Waste: Not reported

MAP FINDINGS  
FOCUS MAP 14

Map ID Site Database(s) EPA ID Number

**SHELL #120425 (Continued)**

**S106064830**

UST:

UST Name: UNDERGROUND TANK 136143 T001  
 Last Update: 2012-11-02 14:17:38  
 Permit Number: 208262  
 Tank Type: DOUBLE WALL  
 Additional Id: NT1881/RT3392, RT3711; RT4861  
 Capacity Gallons: 20000  
 UST Contents: REGULAR UNLEADED  
 Other Content Info: REGULAR UNLEADED  
 Reg Status: ACTIVE  
 Remove Close Date: Not reported  
 Year Installed: 1996-01-01 00:00:00  
 Pipe Type: DOUBLE WALL  
 Delivery System: PRESSURE  
 Monitor Code: 31A  
 UST Monitor Method: DW TANK, DW PRESSURIZED PIPE W/ DRY TANK ANNULAR; POSITIVE SHUT-OFF & FAILSAFE, 3.0LLD; UDC W/ POSITIVE SHUT-OFF

UST Name: UNDERGROUND TANK 136143 T002  
 Last Update: 2012-11-02 14:17:38  
 Permit Number: 208262  
 Tank Type: DOUBLE WALL  
 Additional Id: NT1881/RT3392, RT3711; RT4861  
 Capacity Gallons: 12000  
 UST Contents: PREMIUM UNLEADED  
 Other Content Info: PREMIUM UNLEADED  
 Reg Status: ACTIVE  
 Remove Close Date: Not reported  
 Year Installed: 1996-01-01 00:00:00  
 Pipe Type: DOUBLE WALL  
 Delivery System: PRESSURE  
 Monitor Code: 31A  
 UST Monitor Method: DW TANK, DW PRESSURIZED PIPE W/ DRY TANK ANNULAR; POSITIVE SHUT-OFF & FAILSAFE, 3.0LLD; UDC W/ POSITIVE SHUT-OFF

UST Name: UNDERGROUND TANK 136143 T003  
 Last Update: 2012-11-02 14:17:38  
 Permit Number: 208262  
 Tank Type: DOUBLE WALL  
 Additional Id: NT1881/RT3392, RT3711, RT3962; RT4861  
 Capacity Gallons: 10000  
 UST Contents: DIESEL  
 Other Content Info: DIESEL  
 Reg Status: ACTIVE  
 Remove Close Date: Not reported  
 Year Installed: 1996-01-01 00:00:00  
 Pipe Type: DOUBLE WALL  
 Delivery System: PRESSURE  
 Monitor Code: 31A  
 UST Monitor Method: DW TANK, DW PRESSURIZED PIPE W/ DRY TANK ANNULAR; POSITIVE SHUT-OFF & FAILSAFE, 3.0LLD; UDC W/ POSITIVE SHUT-OFF

Active Permits:

Facility Id: 208262  
 Update Date: 11/02/2012  
 Case Number: Not reported

MAP FINDINGS  
FOCUS MAP 14

Map ID Site Database(s) EPA ID Number

**SHELL #120425 (Continued)**

**S106064830**

Name: REGULAR UNLEADED  
Other Information: UNDERGROUND TANK 136143 T001  
Material Waste: Material  
Hazardous Categories 1: FIRE  
Hazardous Categories 2: Not reported

Facility Id: 208262  
Update Date: 11/02/2012  
Case Number: Not reported  
Name: WASTE 352 ORGANIC SOLIDS (OTHER)  
Other Information: USED GASOLINE DISPENSING FUEL FILTER  
Material Waste: Waste  
Hazardous Categories 1: Not reported  
Hazardous Categories 2: Not reported

Facility Id: 208262  
Update Date: 11/02/2012  
Case Number: Not reported  
Name: SUPER UNLEADED  
Other Information: UNDERGROUND TANK 136143 T002  
Material Waste: Material  
Hazardous Categories 1: FIRE  
Hazardous Categories 2: Not reported

Facility Id: 208262  
Update Date: 11/02/2012  
Case Number: 68476-34-6  
Name: DIESEL  
Other Information: UNDERGROUND TANK 136143 T003  
Material Waste: Material  
Hazardous Categories 1: FIRE  
Hazardous Categories 2: ACUTE

Facility Id: 208262  
Update Date: 11/02/2012  
Case Number: Not reported  
Name: WASTE 134 AQUEOUS SOL'N W/LESS 10% ORG  
Other Information: WASTE GASOLINE- WATER MIX  
Material Waste: Waste  
Hazardous Categories 1: Not reported  
Hazardous Categories 2: Not reported

Violations Active Permits:

Facility Id: 208262  
Update Date: 11/02/2012  
Inspection Date: 09/10/2008  
Violation Code: 6HV3105  
Violation: NO CURRENT FINANCIAL RESPONSIBILITY  
Violation Citation: Current evidence of financial responsibility not available.  
25292.2(a), 25299.33; 2809  
Activity: ACTIVE

Facility Id: 208262  
Update Date: 11/02/2012  
Inspection Date: 09/21/2011  
Violation Code: 6HV3263  
Violation: MONITOR SYSTEM NOT ALL FUNCTIONAL

MAP FINDINGS  
FOCUS MAP 14

Map ID	Site	Database(s)	EPA ID Number
--------	------	-------------	---------------

**SHELL #120425 (Continued)**

**S106064830**

Violation Citation: Monitoring system components &/or devices are not all functional.  
2630, 2641(j), 2632

Activity: ACTIVE

Facility Id: 208262  
Update Date: 11/02/2012  
Inspection Date: 09/10/2010  
Violation Code: 6HV3263  
Violation: MONITOR SYSTEM NOT ALL FUNCTIONAL  
Violation Citation: Monitoring system components &/or devices are not all functional.  
2630, 2641(j), 2632

Activity: ACTIVE

**SAN DIEGO CO. SAM:**

Case Number: 1158186  
Agency: DEH Site Assessment & Mitigation  
**Funding: LOP - State Fund**  
Facility Type: GW With No Beneficial Use Designation  
Facility Status: Preliminary Assessment  
Date: 6/13/2007  
Date Began: 4/16/2007

104

**KITS CAMERAS 1 HOUR NO 109  
272 E VIA RANCHO PKWY  
ESCONDIDO, CA**

**RCRA-SQG 1000856953  
FINDS CA0000009613**

**RCRA-SQG:**

Date form received by agency: 03/24/1998  
Facility name: KITS CAMERAS 1 HOUR NO 109  
Facility address: 272 E VIA RANCHO PKWY  
ESCONDIDO, CA 92025

EPA ID: CA0000009613  
Mailing address: 6711 RITZ WY  
BELTSVILLE, MD 20705

Contact: TOM KELLY  
Contact address: 6711 RITZ WY  
BELTSVILLE, MD 20705

Contact country: US  
Contact telephone: (301) 419-0000  
Contact email: Not reported  
EPA Region: 09  
Classification: Small Small Quantity Generator  
Description: Handler: generates more than 100 and less than 1000 kg of hazardous waste during any calendar month and accumulates less than 6000 kg of hazardous waste at any time; or generates 100 kg or less of hazardous waste during any calendar month, and accumulates more than 1000 kg of hazardous waste at any time

**Owner/Operator Summary:**

Owner/operator name: RITZ CAMERA CENTERS INC  
Owner/operator address: 6711 RITZ WY  
BELTSVILLE, MD 20705

Owner/operator country: Not reported  
Owner/operator telephone: (301) 419-0000  
Legal status: Private  
Owner/Operator Type: Owner

MAP FINDINGS  
FOCUS MAP 14

Map ID Site Database(s) EPA ID Number

---

**KITS CAMERAS 1 HOUR NO 109 (Continued)**

**1000856953**

Owner/Op start date: Not reported  
Owner/Op end date: Not reported

Handler Activities Summary:

U.S. importer of hazardous waste: No  
Mixed waste (haz. and radioactive): No  
Recycler of hazardous waste: No  
Transporter of hazardous waste: No  
Treater, storer or disposer of HW: No  
Underground injection activity: No  
On-site burner exemption: No  
Furnace exemption: No  
Used oil fuel burner: No  
Used oil processor: No  
Used oil refiner: No  
Used oil fuel marketer to burner: No  
Used oil Specification marketer: No  
Used oil transfer facility: No  
Used oil transporter: No

Historical Generators:

Date form received by agency: 09/27/1993  
Facility name: KITS CAMERAS 1 HOUR NO 109  
Classification: Small Quantity Generator

Hazardous Waste Summary:

Waste code: D002  
Waste name: A WASTE WHICH HAS A PH OF LESS THAN 2 OR GREATER THAN 12.5 IS CONSIDERED TO BE A CORROSIVE HAZARDOUS WASTE. SODIUM HYDROXIDE, A CAUSTIC SOLUTION WITH A HIGH PH, IS OFTEN USED BY INDUSTRIES TO CLEAN OR DEGREASE PARTS. HYDROCHLORIC ACID, A SOLUTION WITH A LOW PH, IS USED BY MANY INDUSTRIES TO CLEAN METAL PARTS PRIOR TO PAINTING. WHEN THESE CAUSTIC OR ACID SOLUTIONS BECOME CONTAMINATED AND MUST BE DISPOSED, THE WASTE WOULD BE A CORROSIVE HAZARDOUS WASTE.

Waste code: D011  
Waste name: SILVER

Violation Status: No violations found

FINDS:

Registry ID: 110002610470

Environmental Interest/Information System

RCRAInfo is a national information system that supports the Resource Conservation and Recovery Act (RCRA) program through the tracking of events and activities related to facilities that generate, transport, and treat, store, or dispose of hazardous waste. RCRAInfo allows RCRA program staff to track the notification, permit, compliance, and corrective action activities required under RCRA.



MAP FINDINGS  
FOCUS MAP 14

Map ID	Site	Database(s)	EPA ID Number
105	<b>SHELL</b> <b>105VIA RANCHO PY</b> <b>ESCONDIDO, CA 92025</b>	<b>HIST CORTESE</b> <b>LUST</b> <b>EMI</b>	<b>S102437180</b> <b>N/A</b>
	<b>HIST CORTESE:</b> Region: CORTESE Facility County Code: 37 Reg By: LTNKA Reg Id: 9UT1477		
	<b>LUST REG 9:</b> Region: 9 Status: Case Closed Case Number: 9UT1477 Local Case: H13189-001 Substance: Gasoline Qty Leaked: 0 Abate Method: Not reported Local Agency: San Diego How Found: Tank Closure How Stopped: Close Tank Source: Unknown Cause: Unknown Lead Agency: Local Agency Case Type: Soil only Date Found: 08/11/1989 Date Stopped: 08/11/1989 Confirm Date: 08/11/1989 Submit Workplan: Not reported Prelim Assess: / / Desc Pollution: Not reported Remed Plan: / / Remed Action: Not reported Began Monitor: Not reported Release Date: 08/11/1989 Enforce Date: Not reported Closed Date: 12/6/89 Enforce Type: Not reported Pilot Program: LOP Basin Number: 905.21 GW Depth: 35 Beneficial Use: Not reported NPDES Number: Not reported Priority: Low priority. Priority ranking can change over time. File Dispn: File discarded, case closed Interim Remedial Actions: Yes Cleanup and Abatement order Number: Not reported Waste Discharge Requirement Number: Not reported		
	<b>EMI:</b> Year: 2011 County Code: 37 Air Basin: SD Facility ID: 1235 Air District Name: SD SIC Code: 5541 Air District Name: SAN DIEGO COUNTY APCD Community Health Air Pollution Info System: Not reported		

MAP FINDINGS  
FOCUS MAP 14

Map ID	Site	Database(s)	EPA ID Number
--------	------	-------------	---------------

**SHELL (Continued)**

**S102437180**

Consolidated Emission Reporting Rule:	Not reported
Total Organic Hydrocarbon Gases Tons/Yr:	2.79
Reactive Organic Gases Tons/Yr:	2.79
Carbon Monoxide Emissions Tons/Yr:	0
NOX - Oxides of Nitrogen Tons/Yr:	0
SOX - Oxides of Sulphur Tons/Yr:	0
Particulate Matter Tons/Yr:	0
Part. Matter 10 Micrometers & Smlr Tons/Yr:	0
Year:	2012
County Code:	37
Air Basin:	SD
Facility ID:	1235
Air District Name:	SD
SIC Code:	5541
Air District Name:	SAN DIEGO COUNTY APCD
Community Health Air Pollution Info System:	Not reported
Consolidated Emission Reporting Rule:	Not reported
Total Organic Hydrocarbon Gases Tons/Yr:	2.79
Reactive Organic Gases Tons/Yr:	2.79
Carbon Monoxide Emissions Tons/Yr:	0
NOX - Oxides of Nitrogen Tons/Yr:	0
SOX - Oxides of Sulphur Tons/Yr:	0
Particulate Matter Tons/Yr:	0
Part. Matter 10 Micrometers & Smlr Tons/Yr:	0

105

**TESORO/VIA RANCHO SHELL #68532**  
**105 E VIA RANCHO PY**  
**ESCONDIDO, CA 92025**

**San Diego Co. HMMD S106061053**  
**SAN DIEGO CO. SAM N/A**

SAN DIEGO CO. HMMD:

Facility Id:	208284
Business Type:	6HK28
EPA Id Number:	CAL000322065
APN:	272-120-31-00
Last HMMD Inspection:	05/09/2012
Permit Status:	OPEN
Permit Expiration:	04/30/2013
Facility Owner:	TESORO SOUTH COAST COMPANY, LLC
Facility Address:	19100 RIDGEWOOD PY
Facility City:	SAN ANTONIO
Facility State:	TX
Facility Zip:	78259
UST Owner:	TESORO SOUTH COAST COMPANY, LLC
Handle Regulated Hazmat:	Y
Own Or Operate UST:	Y
Subject To APSA:	Not reported
Generate Haz Waste:	Y
Treat Haz Waste:	Not reported
Generate Medical Waste:	Not reported

UST:

UST Name:	UNDERGROUND TANK 113189 T005
Last Update:	2012-11-02 14:17:38
Permit Number:	208284
Tank Type:	DOUBLE WALL
Additional Id:	5 UNLEADED RT2068, RT3388, RT4311, RT4622,RT5303,R
Capacity Gallons:	12000

MAP FINDINGS  
FOCUS MAP 14

Map ID Site Database(s) EPA ID Number

**TESORO/VIA RANCHO SHELL #68532 (Continued)**

**S106061053**

UST Contents: REGULAR UNLEADED  
Other Content Info: REGULAR UNLEADED  
Reg Status: ACTIVE  
Remove Close Date: Not reported  
Year Installed: 1988-01-01 00:00:00  
Pipe Type: DOUBLE WALL  
Delivery System: PRESSURE  
Monitor Code: 30A  
UST Monitor Method: DW TANK, DW PRESSURIZED PIPE W/ WET TANK ANNULAR; POSITIVE SHUT-OFF & FAILSAFE, 3.0LLD; UDC W/ POSITIVE SHUT-OFF

UST Name: UNDERGROUND TANK 113189 T006  
Last Update: 2012-11-02 14:17:38  
Permit Number: 208284  
Tank Type: DOUBLE WALL  
Additional Id: 6 UNLEADED RT2068, RT3388, RT4311, RT4622,RT5303,R  
Capacity Gallons: 12000  
UST Contents: REGULAR UNLEADED  
Other Content Info: REGULAR UNLEADED  
Reg Status: ACTIVE  
Remove Close Date: Not reported  
Year Installed: 1988-01-01 00:00:00  
Pipe Type: DOUBLE WALL  
Delivery System: PRESSURE  
Monitor Code: 30A  
UST Monitor Method: DW TANK, DW PRESSURIZED PIPE W/ WET TANK ANNULAR; POSITIVE SHUT-OFF & FAILSAFE, 3.0LLD; UDC W/ POSITIVE SHUT-OFF

UST Name: UNDERGROUND TANK 113189 T007  
Last Update: 2012-11-02 14:17:38  
Permit Number: 208284  
Tank Type: DOUBLE WALL  
Additional Id: RT2068, RT3388, RT4311, RT4622,RT5303  
Capacity Gallons: 12000  
UST Contents: PREMIUM UNLEADED  
Other Content Info: PREMIUM UNLEADED  
Reg Status: ACTIVE  
Remove Close Date: Not reported  
Year Installed: 1988-01-01 00:00:00  
Pipe Type: DOUBLE WALL  
Delivery System: PRESSURE  
Monitor Code: 30A  
UST Monitor Method: DW TANK, DW PRESSURIZED PIPE W/ WET TANK ANNULAR; POSITIVE SHUT-OFF & FAILSAFE, 3.0LLD; UDC W/ POSITIVE SHUT-OFF

Active Permits:  
Facility Id: 208284  
Update Date: 11/02/2012  
Case Number: 8006-61-9  
Name: SUPREME UNLEADED  
Other Information: UNDERGROUND TANK 113189 T005 UNLEADED  
Material Waste: Material  
Hazardous Categories 1: FIRE  
Hazardous Categories 2: Not reported  
  
Facility Id: 208284  
Update Date: 11/02/2012

MAP FINDINGS  
FOCUS MAP 14

Map ID Site Database(s) EPA ID Number

**TESORO/VIA RANCHO SHELL #68532 (Continued)**

**S106061053**

Case Number: 8006-61-9  
Name: REGULAR UNLEADED  
Other Information: UNDERGROUND TANK 113189 T006 UNLEADED  
Material Waste: Material  
Hazardous Categories 1: FIRE  
Hazardous Categories 2: Not reported

Facility Id: 208284  
Update Date: 11/02/2012  
Case Number: 64742-96-7  
Name: ALKALI - LEMON BEAD WAX  
Other Information: Not reported  
Material Waste: Material  
Hazardous Categories 1: ACUTE  
Hazardous Categories 2: CHRONIC

Facility Id: 208284  
Update Date: 11/02/2012  
Case Number: 8006-61-9  
Name: REGULAR UNLEADED  
Other Information: UNDERGROUND TANK 113189 T007 REGULAR UNLEADED  
Material Waste: Material  
Hazardous Categories 1: FIRE  
Hazardous Categories 2: Not reported

Facility Id: 208284  
Update Date: 11/02/2012  
Case Number: Not reported  
Name: WASTE 134 AQUEOUS SOL'N W/LESS 10% ORG  
Other Information: WATER & FUEL  
Material Waste: Waste  
Hazardous Categories 1: Not reported  
Hazardous Categories 2: Not reported

Facility Id: 208284  
Update Date: 11/02/2012  
Case Number: Not reported  
Name: WASTE 352 ORGANIC SOLIDS (OTHER)  
Other Information: USED GAS FILTER:  
Material Waste: Waste  
Hazardous Categories 1: Not reported  
Hazardous Categories 2: Not reported

Facility Id: 208284  
Update Date: 11/02/2012  
Case Number: MIXTURE  
Name: SURFACTANT MIXTURE (SOAP)  
Other Information: Not reported  
Material Waste: Material  
Hazardous Categories 1: ACUTE  
Hazardous Categories 2: Not reported

Violations Active Permits:  
Facility Id: 208284  
Update Date: 11/02/2012  
Inspection Date: 05/16/2008  
Violation Code: 6HV3263

MAP FINDINGS  
FOCUS MAP 14

Map ID      Site      Database(s)      EPA ID Number

**TESORO/VIA RANCHO SHELL #68532 (Continued)**

**S106061053**

Violation:                    MONITOR SYSTEM NOT ALL FUNCTIONAL  
Violation Citation:        Monitoring system components &/or devices are not all functional.  
2630, 2641(j), 2632  
Activity:                    ACTIVE

Facility Id:                208284  
Update Date:              11/02/2012  
Inspection Date:         05/05/2009  
Violation Code:            6HV3256  
Violation:                 NO FUNCTIONAL DRAIN BOX/BACKUP  
Violation Citation:        Fill box drain not functional and backup system is not available.  
2635(b)(1)(C )  
Activity:                    ACTIVE

Facility Id:                113189  
Business Type:            6HK28  
EPA Id Number:          CAR000075549  
APN:                        272-120-31-00  
Last HMMI Inspection:    05/23/2007  
Permit Status:            CHNG  
Permit Expiration:        12/31/2007  
Facility Owner:          EQUILON ENTERPRISES LLC  
Facility Address:         20945 S. WILMINGTON AVE  
Facility City:             CARSON  
Facility State:            CA  
Facility Zip:              90810  
UST Owner:                SHELL OIL COMPANY  
Handle Regulated Hazmat: Y  
Own Or Operate UST:     Y  
Subject To APSA:         Not reported  
Generate Haz Waste:     Y  
Treat Haz Waste:         Not reported  
Generate Medical Waste: Not reported

UST:

UST Name:                 UNDERGROUND TANK 113189 T001  
Last Update:              2012-11-02 14:17:38  
Permit Number:            113189  
Tank Type:                SINGLE WALL  
Additional Id:              1  
Capacity Gallons:         8000  
UST Contents:             REGULAR UNLEADED  
Other Content Info:        REGULAR UNLEADED  
Reg Status:                REMOVED  
Remove Close Date:        1989-11-08 00:00:00  
Year Installed:            1970-01-01 00:00:00  
Pipe Type:                Not reported  
Delivery System:         Not reported  
Monitor Code:             05  
UST Monitor Method:      SW TANK DW PIPE W/ POS SHUTOFF-ALARM ON LLD W/ SIRS:SIR ANALY  
MONTHLY, TANK TEST BIENNIALY, PIPE TEST ANN 0.1 G/HR OR MO 0.2 G/HR

UST Name:                 UNDERGROUND TANK 113189 T002  
Last Update:              2012-11-02 14:17:38  
Permit Number:            113189  
Tank Type:                SINGLE WALL  
Additional Id:              2

MAP FINDINGS  
FOCUS MAP 14

Map ID Site Database(s) EPA ID Number

**TESORO/VIA RANCHO SHELL #68532 (Continued)**

**S106061053**

Capacity Gallons: 8000  
 UST Contents: LEADED  
 Other Content Info: LEADED  
 Reg Status: REMOVED  
 Remove Close Date: 1989-11-08 00:00:00  
 Year Installed: 1970-01-01 00:00:00  
 Pipe Type: Not reported  
 Delivery System: Not reported  
 Monitor Code: 05  
 UST Monitor Method: SW TANK DW PIPE W/ POS SHUTOFF-ALARM ON LLD W/ SIRS:SIR ANALY MONTHLY, TANK TEST BIENNIALY, PIPE TEST ANN 0.1 G/HR OR MO 0.2 G/HR

UST Name: UNDERGROUND TANK 113189 T003  
 Last Update: 2012-11-02 14:17:38  
 Permit Number: 113189  
 Tank Type: SINGLE WALL  
 Additional Id: 3  
 Capacity Gallons: 8000  
 UST Contents: REGULAR UNLEADED  
 Other Content Info: REGULAR UNLEADED  
 Reg Status: REMOVED  
 Remove Close Date: 1989-11-08 00:00:00  
 Year Installed: 1970-01-01 00:00:00  
 Pipe Type: Not reported  
 Delivery System: Not reported  
 Monitor Code: 05  
 UST Monitor Method: SW TANK DW PIPE W/ POS SHUTOFF-ALARM ON LLD W/ SIRS:SIR ANALY MONTHLY, TANK TEST BIENNIALY, PIPE TEST ANN 0.1 G/HR OR MO 0.2 G/HR

UST Name: UNDERGROUND TANK 113189 T004  
 Last Update: 2012-11-02 14:17:38  
 Permit Number: 113189  
 Tank Type: SINGLE WALL  
 Additional Id: 4  
 Capacity Gallons: 550  
 UST Contents: Not reported  
 Other Content Info: WASTE OIL  
 Reg Status: REMOVED  
 Remove Close Date: 1989-11-08 00:00:00  
 Year Installed: 1970-01-01 00:00:00  
 Pipe Type: Not reported  
 Delivery System: Not reported  
 Monitor Code: 05  
 UST Monitor Method: SW TANK DW PIPE W/ POS SHUTOFF-ALARM ON LLD W/ SIRS:SIR ANALY MONTHLY, TANK TEST BIENNIALY, PIPE TEST ANN 0.1 G/HR OR MO 0.2 G/HR

UST Name: UNDERGROUND TANK 113189 T005  
 Last Update: 2012-11-02 14:17:38  
 Permit Number: 113189  
 Tank Type: DOUBLE WALL  
 Additional Id: 5 UNLEADED RT2068, RT3388  
 Capacity Gallons: 12000  
 UST Contents: REGULAR UNLEADED  
 Other Content Info: REGULAR UNLEADED  
 Reg Status: ACTIVE  
 Remove Close Date: Not reported  
 Year Installed: 1988-01-01 00:00:00

MAP FINDINGS  
FOCUS MAP 14

Map ID	Site	Database(s)	EPA ID Number
--------	------	-------------	---------------

**TESORO/VIA RANCHO SHELL #68532 (Continued)**

**S106061053**

Pipe Type: DOUBLE WALL  
 Delivery System: PRESSURE  
 Monitor Code: 30A  
 UST Monitor Method: DW TANK, DW PRESSURIZED PIPE W/ WET TANK ANNULAR; POSITIVE SHUT-OFF & FAILSAFE, 3.0LLD; UDC W/ POSITIVE SHUT-OFF

UST Name: UNDERGROUND TANK 113189 T006  
 Last Update: 2012-11-02 14:17:38  
 Permit Number: 113189  
 Tank Type: DOUBLE WALL  
 Additional Id: 6 UNLEADED RT2068, RT3388  
 Capacity Gallons: 12000  
 UST Contents: REGULAR UNLEADED  
 Other Content Info: REGULAR UNLEADED  
 Reg Status: ACTIVE  
 Remove Close Date: Not reported  
 Year Installed: 1988-01-01 00:00:00  
 Pipe Type: DOUBLE WALL  
 Delivery System: PRESSURE  
 Monitor Code: 30A  
 UST Monitor Method: DW TANK, DW PRESSURIZED PIPE W/ WET TANK ANNULAR; POSITIVE SHUT-OFF & FAILSAFE, 3.0LLD; UDC W/ POSITIVE SHUT-OFF

UST Name: UNDERGROUND TANK 113189 T007  
 Last Update: 2012-11-02 14:17:38  
 Permit Number: 113189  
 Tank Type: DOUBLE WALL  
 Additional Id: RT2068, RT3388  
 Capacity Gallons: 12000  
 UST Contents: PREMIUM UNLEADED  
 Other Content Info: PREMIUM UNLEADED  
 Reg Status: ACTIVE  
 Remove Close Date: Not reported  
 Year Installed: 1988-01-01 00:00:00  
 Pipe Type: DOUBLE WALL  
 Delivery System: PRESSURE  
 Monitor Code: 30A  
 UST Monitor Method: DW TANK, DW PRESSURIZED PIPE W/ WET TANK ANNULAR; POSITIVE SHUT-OFF & FAILSAFE, 3.0LLD; UDC W/ POSITIVE SHUT-OFF

**SAN DIEGO CO. SAM:**

Case Number: H13189-001  
 Agency: DEH Site Assessment & Mitigation  
**Funding: LOP - Federal Fund**  
 Facility Type: Soils Only  
 Facility Status: Closed Case  
 Date: 12/6/1989  
 Date Began: 8/11/1989

Case Number: H13189-002  
 Agency: DEH Site Assessment & Mitigation  
**Funding: LOP - State Fund**  
 Facility Type: Drinking Water Aquifer Impacted  
 Facility Status: Remedial Investigation  
 Date: 5/21/2004  
 Date Began: 12/5/2002

MAP FINDINGS  
FOCUS MAP 14

Map ID	Site	Database(s)	EPA ID Number
--------	------	-------------	---------------

105	<b>VIA RANCHO SHELL 105 E VIA RANCHO RD ESCONDIDO, CA 92025</b>	<b>LUST HIST UST</b>	<b>U001571455 N/A</b>
-----	-------------------------------------------------------------------------	--------------------------	---------------------------

LUST:

Region:	STATE
Global Id:	T0607300298
Latitude:	33.068814
Longitude:	-117.0691593
Case Type:	LUST Cleanup Site
Status:	Completed - Case Closed
Status Date:	12/06/1989
Lead Agency:	SAN DIEGO COUNTY LOP
Case Worker:	Not reported
Local Agency:	Not reported
RB Case Number:	9UT1477
LOC Case Number:	H13189-001
File Location:	Local Agency
Potential Media Affect:	Soil
Potential Contaminants of Concern:	Gasoline
Site History:	Not reported

[Click here to access the California GeoTracker records for this facility:](#)

Status History:

Global Id:	T0607300298
Status:	Completed - Case Closed
Status Date:	12/06/1989
Global Id:	T0607300298
Status:	Open - Case Begin Date
Status Date:	08/11/1989

Regulatory Activities:

Global Id:	T0607300298
Action Type:	Other
Date:	01/01/1950
Action:	Leak Began
Global Id:	T0607300298
Action Type:	Other
Date:	01/01/1950
Action:	Leak Stopped
Global Id:	T0607300298
Action Type:	Other
Date:	01/01/1950
Action:	Leak Discovery
Global Id:	T0607300298
Action Type:	Other
Date:	01/01/1950
Action:	Leak Reported

Region:	STATE
Global Id:	T0607356657
Latitude:	33.068201
Longitude:	-117.067057



MAP FINDINGS  
FOCUS MAP 14

Map ID Site Database(s) EPA ID Number

**VIA RANCHO SHELL (Continued)**

**U001571455**

Case Type: LUST Cleanup Site  
Status: Open - Remediation  
Status Date: 05/21/2004  
Lead Agency: SAN DIEGO COUNTY LOP  
Case Worker: CF  
Local Agency: SAN DIEGO COUNTY LOP  
RB Case Number: Not reported  
LOC Case Number: H13189-002  
File Location: Local Agency  
Potential Media Affect: Aquifer used for drinking water supply  
Potential Contaminants of Concern: Gasoline  
Site History: Soil contamination was discovered during removal of dispenser islands in 2002. The site is currently undergoing joint groundwater monitoring with the adjacent Chevron Station case H13495-001. See Environmental data tab for additional information.

[Click here to access the California GeoTracker records for this facility:](#)

**Contact:**

Global Id: T0607356657  
Contact Type: Local Agency Caseworker  
Contact Name: CAROL FENNER  
Organization Name: SAN DIEGO COUNTY LOP  
Address: P.O. Box 129261  
City: San Diego  
Email: carol.fenner@sdcounty.ca.gov  
Phone Number: Not reported

**Status History:**

Global Id: T0607356657  
Status: Open - Case Begin Date  
Status Date: 12/05/2002

Global Id: T0607356657  
Status: Open - Remediation  
Status Date: 05/21/2004

**Regulatory Activities:**

Global Id: T0607356657  
Action Type: ENFORCEMENT  
Date: 09/27/2012  
Action: Technical Correspondence / Assistance / Other

Global Id: T0607356657  
Action Type: ENFORCEMENT  
Date: 01/23/2012  
Action: Technical Correspondence / Assistance / Other

Global Id: T0607356657  
Action Type: RESPONSE  
Date: 11/07/2011  
Action: CAP/RAP - Other Report

Global Id: T0607356657  
Action Type: RESPONSE  
Date: 03/23/2011  
Action: Correspondence - Regulator Responded

MAP FINDINGS  
FOCUS MAP 14

Map ID	Site	Database(s)	EPA ID Number
	<b>VIA RANCHO SHELL (Continued)</b>		<b>U001571455</b>
	Global Id: T0607356657 Action Type: RESPONSE Date: 01/31/2011 Action: CAP/RAP - Other Report - Regulator Responded		
	Global Id: T0607356657 Action Type: ENFORCEMENT Date: 06/02/2011 Action: Technical Correspondence / Assistance / Other		
	Global Id: T0607356657 Action Type: RESPONSE Date: 07/30/2012 Action: Monitoring Report - Semi-Annually		
	Global Id: T0607356657 Action Type: ENFORCEMENT Date: 01/29/2009 Action: Technical Correspondence / Assistance / Other		
	Global Id: T0607356657 Action Type: ENFORCEMENT Date: 02/22/2011 Action: Technical Correspondence / Assistance / Other		
	Global Id: T0607356657 Action Type: ENFORCEMENT Date: 09/22/2011 Action: Technical Correspondence / Assistance / Other		
	Global Id: T0607356657 Action Type: Other Date: 01/01/1950 Action: Leak Stopped		
	Global Id: T0607356657 Action Type: RESPONSE Date: 05/20/2011 Action: Correspondence - Regulator Responded		
	Global Id: T0607356657 Action Type: RESPONSE Date: 09/09/2011 Action: CAP/RAP - Other Report - Regulator Responded		
	Global Id: T0607356657 Action Type: RESPONSE Date: 10/07/2011 Action: CAP/RAP - Other Report - Regulator Responded		
	Global Id: T0607356657 Action Type: RESPONSE Date: 11/10/2011 Action: CAP/RAP - Other Report - Regulator Responded		
	Global Id: T0607356657 Action Type: RESPONSE		

MAP FINDINGS  
FOCUS MAP 14

Map ID Site Database(s) EPA ID Number

**VIA RANCHO SHELL (Continued)**

**U001571455**

Date: 01/30/2012  
Action: Monitoring Report - Semi-Annually - Regulator Responded

Global Id: T0607356657  
Action Type: RESPONSE  
Date: 08/23/2012  
Action: Other Workplan - Regulator Responded

Global Id: T0607356657  
Action Type: RESPONSE  
Date: 12/29/2009  
Action: Corrective Action Plan / Remedial Action Plan

Global Id: T0607356657  
Action Type: RESPONSE  
Date: 10/05/2009  
Action: Corrective Action Plan / Remedial Action Plan

Global Id: T0607356657  
Action Type: RESPONSE  
Date: 09/14/2012  
Action: Correspondence

Global Id: T0607356657  
Action Type: ENFORCEMENT  
Date: 09/22/2009  
Action: Technical Correspondence / Assistance / Other

Global Id: T0607356657  
Action Type: ENFORCEMENT  
Date: 01/05/2010  
Action: Technical Correspondence / Assistance / Other

Global Id: T0607356657  
Action Type: ENFORCEMENT  
Date: 07/24/2012  
Action: Technical Correspondence / Assistance / Other

Global Id: T0607356657  
Action Type: ENFORCEMENT  
Date: 08/28/2012  
Action: Technical Correspondence / Assistance / Other

Global Id: T0607356657  
Action Type: RESPONSE  
Date: 08/21/2012  
Action: Remedial Progress Report - Regulator Responded

Global Id: T0607356657  
Action Type: RESPONSE  
Date: 11/29/2012  
Action: Site Assessment Report

Global Id: T0607356657  
Action Type: RESPONSE  
Date: 01/30/2013  
Action: Monitoring Report - Semi-Annually

MAP FINDINGS  
FOCUS MAP 14

Map ID	Site	Database(s)	EPA ID Number
	<b>VIA RANCHO SHELL (Continued)</b>		<b>U001571455</b>
	Global Id:	T0607356657	
	Action Type:	ENFORCEMENT	
	Date:	07/08/2009	
	Action:	Letter - Notice	
	Global Id:	T0607356657	
	Action Type:	ENFORCEMENT	
	Date:	04/28/2009	
	Action:	Technical Correspondence / Assistance / Other	
	Global Id:	T0607356657	
	Action Type:	ENFORCEMENT	
	Date:	09/10/2012	
	Action:	Technical Correspondence / Assistance / Other	
	Global Id:	T0607356657	
	Action Type:	ENFORCEMENT	
	Date:	11/14/2011	
	Action:	Notification - Public Notice of ROD/RAP/CAP	
	Global Id:	T0607356657	
	Action Type:	RESPONSE	
	Date:	01/31/2014	
	Action:	Monitoring Report - Semi-Annually - Regulator Responded	
	Global Id:	T0607356657	
	Action Type:	RESPONSE	
	Date:	01/30/2011	
	Action:	Monitoring Report - Semi-Annually	
	Global Id:	T0607356657	
	Action Type:	RESPONSE	
	Date:	01/30/2010	
	Action:	Monitoring Report - Semi-Annually	
	Global Id:	T0607356657	
	Action Type:	RESPONSE	
	Date:	07/30/2013	
	Action:	Monitoring Report - Semi-Annually	
	Global Id:	T0607356657	
	Action Type:	ENFORCEMENT	
	Date:	10/15/2008	
	Action:	Technical Correspondence / Assistance / Other	
	Global Id:	T0607356657	
	Action Type:	ENFORCEMENT	
	Date:	01/12/2012	
	Action:	Technical Correspondence / Assistance / Other	
	Global Id:	T0607356657	
	Action Type:	Other	
	Date:	01/01/1950	
	Action:	Leak Began	
	Global Id:	T0607356657	
	Action Type:	RESPONSE	

MAP FINDINGS  
FOCUS MAP 14

Map ID	Site	Database(s)	EPA ID Number
--------	------	-------------	---------------

**VIA RANCHO SHELL (Continued)**

**U001571455**

Date: 07/30/2010  
Action: Monitoring Report - Semi-Annually

Global Id: T0607356657  
Action Type: RESPONSE  
Date: 07/30/2011  
Action: Monitoring Report - Semi-Annually

Global Id: T0607356657  
Action Type: RESPONSE  
Date: 07/30/2009  
Action: Monitoring Report - Quarterly

Global Id: T0607356657  
Action Type: ENFORCEMENT  
Date: 03/19/2003  
Action: Notice of Responsibility

Global Id: T0607356657  
Action Type: Other  
Date: 01/01/1950  
Action: Leak Discovery

Global Id: T0607356657  
Action Type: Other  
Date: 01/01/1950  
Action: Leak Reported

**HIST UST:**

Region: STATE  
Facility ID: 00000011422  
Facility Type: Gas Station  
Other Type: Not reported  
Total Tanks: 0004  
Contact Name: SAME  
Telephone: 6197436361  
Owner Name: SHELL OIL COMPANY  
Owner Address: P. O. BOX 4848  
Owner City,St,Zip: ANAHEIM, CA 92803

Tank Num: 001  
Container Num: 1  
Year Installed: 1970  
Tank Capacity: 00008000  
Tank Used for: PRODUCT  
Type of Fuel: UNLEADED  
Tank Construction: 1/4 inches  
Leak Detection: Stock Inventor, 10

Tank Num: 002  
Container Num: 2  
Year Installed: 1970  
Tank Capacity: 00008000  
Tank Used for: PRODUCT  
Type of Fuel: REGULAR  
Tank Construction: 1/4 inches

MAP FINDINGS  
FOCUS MAP 14

Map ID	Site	Database(s)	EPA ID Number
	<b>VIA RANCHO SHELL (Continued)</b>		<b>U001571455</b>
	Leak Detection: Stock Inventor, 10		
	Tank Num: 003		
	Container Num: 3		
	Year Installed: 1970		
	Tank Capacity: 00008000		
	Tank Used for: PRODUCT		
	Type of Fuel: PREMIUM		
	Tank Construction: 1/4 inches		
	Leak Detection: Stock Inventor, 10		
	Tank Num: 004		
	Container Num: 4		
	Year Installed: 1970		
	Tank Capacity: 00000550		
	Tank Used for: WASTE		
	Type of Fuel: WASTE OIL		
	Tank Construction: 12 gauge		
	Leak Detection: Stock Inventor, 10		
<b>105</b>	<b>210 E VIA RANCHO PKWY ESCONDIDO, CA 92025</b>	<b>EDR US Hist Auto Stat</b>	<b>1015319210 N/A</b>
	EDR Historical Auto Stations:		
	Name: SEARS AUTO CTR		
	Year: 2010		
	Address: 210 E VIA RANCHO PKWY		
	Name: SEARS AUTO CENTER		
	Year: 2011		
	Address: 210 E VIA RANCHO PKWY		
<b>105</b>	<b>SEARS NO 1758 6848 210 E VIA RANCHO PKWY ESCONDIDO, CA 92243</b>	<b>RCRA-SQG FINDS</b>	<b>1006805814 CAR000141689</b>
	RCRA-SQG:		
	Date form received by agency: 03/12/2003		
	Facility name: SEARS NO 1758 6848		
	Facility address: 210 E VIA RANCHO PKWY N COUNTY FAIR ESCONDIDO, CA 92243		
	EPA ID: CAR000141689		
	Mailing address: BEVERLY RD A2 238A HOFFMAN ESTATES, IL 60179		
	Contact: KATHLEEN M FLAHERTY		
	Contact address: BEVERLY RD A2 238A HOFFMAN ESTATES, IL 60179		
	Contact country: US		
	Contact telephone: (847) 286-7199		
	Contact email: Not reported		
	EPA Region: 09		
	Classification: Small Small Quantity Generator		
	Description: Handler: generates more than 100 and less than 1000 kg of hazardous waste during any calendar month and accumulates less than 6000 kg of		

MAP FINDINGS  
FOCUS MAP 14

Map ID	Site	Database(s)	EPA ID Number
--------	------	-------------	---------------

**SEARS NO 1758 6848 (Continued)**

**1006805814**

hazardous waste at any time; or generates 100 kg or less of hazardous waste during any calendar month, and accumulates more than 1000 kg of hazardous waste at any time

Owner/Operator Summary:

Owner/operator name: SEARS ROEBUCK AND CO  
 Owner/operator address: Not reported  
 Not reported  
 Owner/operator country: US  
 Owner/operator telephone: Not reported  
 Legal status: Private  
 Owner/Operator Type: Operator  
 Owner/Op start date: 02/20/1986  
 Owner/Op end date: Not reported

Owner/operator name: SEARS ROEBUCK AND CO  
 Owner/operator address: Not reported  
 Not reported  
 Owner/operator country: US  
 Owner/operator telephone: Not reported  
 Legal status: Private  
 Owner/Operator Type: Owner  
 Owner/Op start date: 02/20/1986  
 Owner/Op end date: Not reported

Handler Activities Summary:

U.S. importer of hazardous waste: No  
 Mixed waste (haz. and radioactive): No  
 Recycler of hazardous waste: No  
 Transporter of hazardous waste: No  
 Treater, storer or disposer of HW: No  
 Underground injection activity: No  
 On-site burner exemption: No  
 Furnace exemption: No  
 Used oil fuel burner: No  
 Used oil processor: No  
 User oil refiner: No  
 Used oil fuel marketer to burner: No  
 Used oil Specification marketer: No  
 Used oil transfer facility: No  
 Used oil transporter: No

Hazardous Waste Summary:

Waste code: D001  
 Waste name: IGNITABLE HAZARDOUS WASTES ARE THOSE WASTES WHICH HAVE A FLASHPOINT OF LESS THAN 140 DEGREES FAHRENHEIT AS DETERMINED BY A PENSKEY-MARTENS CLOSED CUP FLASH POINT TESTER. ANOTHER METHOD OF DETERMINING THE FLASH POINT OF A WASTE IS TO REVIEW THE MATERIAL SAFETY DATA SHEET, WHICH CAN BE OBTAINED FROM THE MANUFACTURER OR DISTRIBUTOR OF THE MATERIAL. LACQUER THINNER IS AN EXAMPLE OF A COMMONLY USED SOLVENT WHICH WOULD BE CONSIDERED AS IGNITABLE HAZARDOUS WASTE.

Waste code: D008  
 Waste name: LEAD

Waste code: D018

MAP FINDINGS  
FOCUS MAP 14

Map ID	Site	Database(s)	EPA ID Number
--------	------	-------------	---------------

**SEARS NO 1758 6848 (Continued)**

**1006805814**

Waste name: BENZENE  
Waste code: D039  
Waste name: TETRACHLOROETHYLENE  
Violation Status: No violations found

**FINDS:**

Registry ID: 110014463455

**Environmental Interest/Information System**

California Hazardous Waste Tracking System - Datamart (HWTS-DATAMART) provides California with information on hazardous waste shipments for generators, transporters, and treatment, storage, and disposal facilities.

RCRAInfo is a national information system that supports the Resource Conservation and Recovery Act (RCRA) program through the tracking of events and activities related to facilities that generate, transport, and treat, store, or dispose of hazardous waste. RCRAInfo allows RCRA program staff to track the notification, permit, compliance, and corrective action activities required under RCRA.

105

**CHEVRON SERVICE STATION  
215 VIA RANCHO  
ESCONDIDO, CA 92025**

**HIST CORTESE  
LUST  
EMI**

**S101301657  
N/A**

**HIST CORTESE:**

Region: CORTESE  
Facility County Code: 37  
Reg By: LTNKA  
Reg Id: 9UT1479

**LUST REG 9:**

Region: 9  
Status: Preliminary site assessment underway  
Case Number: 9UT1479  
Local Case: H13495-001  
Substance: Gasoline  
Qty Leaked: 0  
Abate Method: Not reported  
Local Agency: San Diego  
How Found: Tank Closure  
How Stopped: Close Tank  
Source: Unknown  
Cause: Unknown  
Lead Agency: Local Agency  
Case Type: Aquifer affected  
Date Found: 06/28/1989  
Date Stopped: 06/28/1989  
Confirm Date: 06/28/1989  
Submit Workplan: Not reported  
Prelim Assess: 03/20/1993  
Desc Pollution: Not reported  
Remed Plan: / /  
Remed Action: Not reported



MAP FINDINGS  
FOCUS MAP 14

Map ID Site Database(s) EPA ID Number

**CHEVRON SERVICE STATION (Continued)**

**S101301657**

Began Monitor: Not reported  
 Release Date: 06/28/1989  
 Enforce Date: Not reported  
 Closed Date: Not reported  
 Enforce Type: Not reported  
 Pilot Program: LOP  
 Basin Number: 905.21  
 GW Depth: 13  
 Beneficial Use: MUNISW  
 NPDES Number: Not reported  
 Priority: 2A  
 File Disp: Not reported  
 Interim Remedial Actions: Yes  
 Cleanup and Abatement order Number: Not reported  
 Waste Discharge Requirement Number: Not reported

EMI:

Year: 2011  
 County Code: 37  
 Air Basin: SD  
 Facility ID: 4445  
 Air District Name: SD  
 SIC Code: 5541  
 Air District Name: SAN DIEGO COUNTY APCD  
 Community Health Air Pollution Info System: Not reported  
 Consolidated Emission Reporting Rule: Not reported  
 Total Organic Hydrocarbon Gases Tons/Yr: 2.5  
 Reactive Organic Gases Tons/Yr: 2.5  
 Carbon Monoxide Emissions Tons/Yr: 0  
 NOX - Oxides of Nitrogen Tons/Yr: 0  
 SOX - Oxides of Sulphur Tons/Yr: 0  
 Particulate Matter Tons/Yr: 0  
 Part. Matter 10 Micrometers & Smlr Tons/Yr: 0

Year: 2012  
 County Code: 37  
 Air Basin: SD  
 Facility ID: 4445  
 Air District Name: SD  
 SIC Code: 5541  
 Air District Name: SAN DIEGO COUNTY APCD  
 Community Health Air Pollution Info System: Not reported  
 Consolidated Emission Reporting Rule: Not reported  
 Total Organic Hydrocarbon Gases Tons/Yr: 2.5  
 Reactive Organic Gases Tons/Yr: 2.5  
 Carbon Monoxide Emissions Tons/Yr: 0  
 NOX - Oxides of Nitrogen Tons/Yr: 0  
 SOX - Oxides of Sulphur Tons/Yr: 0  
 Particulate Matter Tons/Yr: 0  
 Part. Matter 10 Micrometers & Smlr Tons/Yr: 0

MAP FINDINGS  
FOCUS MAP 14

Map ID	Site	Database(s)	EPA ID Number
--------	------	-------------	---------------

105	CHEVRON USA INC 215 VIA RANCHO PY E ESCONDIDO, CA	FINDS SWEEPS UST EMI SAN DIEGO CO. SAM	1006826982 N/A
-----	---------------------------------------------------------	-------------------------------------------------	-------------------

FINDS:

Registry ID: 110013862043

Environmental Interest/Information System

The NEI (National Emissions Inventory) database contains information on stationary and mobile sources that emit criteria air pollutants and their precursors, as well as hazardous air pollutants (HAPs).

CRITERIA AND HAZARDOUS AIR POLLUTANT INVENTORY

SWEEPS UST:

Status: Not reported  
Comp Number: 13495  
Number: Not reported  
Board Of Equalization: 44-022797  
Referral Date: Not reported  
Action Date: Not reported  
Created Date: Not reported  
Owner Tank Id: Not reported  
SWRCB Tank Id: 37-000-013495-000001  
Tank Status: Not reported  
Capacity: 10000  
Active Date: Not reported  
Tank Use: M.V. FUEL  
STG: PRODUCT  
Content: REG UNLEADED  
Number Of Tanks: 4

Status: Not reported  
Comp Number: 13495  
Number: Not reported  
Board Of Equalization: 44-022797  
Referral Date: Not reported  
Action Date: Not reported  
Created Date: Not reported  
Owner Tank Id: Not reported  
SWRCB Tank Id: 37-000-013495-000002  
Tank Status: Not reported  
Capacity: 10000  
Active Date: Not reported  
Tank Use: M.V. FUEL  
STG: PRODUCT  
Content: LEADED  
Number Of Tanks: Not reported

Status: Not reported  
Comp Number: 13495  
Number: Not reported  
Board Of Equalization: 44-022797  
Referral Date: Not reported  
Action Date: Not reported  
Created Date: Not reported

MAP FINDINGS  
FOCUS MAP 14

Map ID	Site	Database(s)	EPA ID Number
--------	------	-------------	---------------

**CHEVRON USA INC (Continued)**

**1006826982**

Owner Tank Id: Not reported  
 SWRCB Tank Id: 37-000-013495-000003  
 Tank Status: Not reported  
 Capacity: 5000  
 Active Date: Not reported  
 Tank Use: M.V. FUEL  
 STG: PRODUCT  
 Content: LEADED  
 Number Of Tanks: Not reported

Status: Not reported  
 Comp Number: 13495  
 Number: Not reported  
 Board Of Equalization: 44-022797  
 Referral Date: Not reported  
 Action Date: Not reported  
 Created Date: Not reported  
 Owner Tank Id: Not reported  
 SWRCB Tank Id: 37-000-013495-000004  
 Tank Status: Not reported  
 Capacity: 1000  
 Active Date: Not reported  
 Tank Use: PETROLEUM  
 STG: WASTE  
 Content: Not reported  
 Number Of Tanks: Not reported

Status: Active  
 Comp Number: 13495  
 Number: 9  
 Board Of Equalization: 44-022797  
 Referral Date: Not reported  
 Action Date: 06-26-92  
 Created Date: 02-29-88  
 Owner Tank Id: Not reported  
 SWRCB Tank Id: 37-000-013495-000005  
 Tank Status: A  
 Capacity: 10000  
 Active Date: Not reported  
 Tank Use: M.V. FUEL  
 STG: P  
 Content: REG UNLEADED  
 Number Of Tanks: 3

Status: Active  
 Comp Number: 13495  
 Number: 9  
 Board Of Equalization: 44-022797  
 Referral Date: Not reported  
 Action Date: 06-26-92  
 Created Date: 02-29-88  
 Owner Tank Id: Not reported  
 SWRCB Tank Id: 37-000-013495-000006  
 Tank Status: A  
 Capacity: 10000  
 Active Date: Not reported  
 Tank Use: M.V. FUEL

MAP FINDINGS  
FOCUS MAP 14

Map ID Site Database(s) EPA ID Number

**CHEVRON USA INC (Continued)**

**1006826982**

STG: P  
 Content: REG UNLEADED  
 Number Of Tanks: Not reported

Status: Active  
 Comp Number: 13495  
 Number: 9  
 Board Of Equalization: 44-022797  
 Referral Date: Not reported  
 Action Date: 06-26-92  
 Created Date: 02-29-88  
 Owner Tank Id: Not reported  
 SWRCB Tank Id: 37-000-013495-000007  
 Tank Status: A  
 Capacity: 10000  
 Active Date: Not reported  
 Tank Use: M.V. FUEL  
 STG: P  
 Content: LEADED  
 Number Of Tanks: Not reported

**EMI:**

Year: 1999  
 County Code: 37  
 Air Basin: SD  
 Facility ID: 4445  
 Air District Name: SD  
 SIC Code: 5541  
 Air District Name: SAN DIEGO COUNTY APCD  
 Community Health Air Pollution Info System: Not reported  
 Consolidated Emission Reporting Rule: Not reported  
 Total Organic Hydrocarbon Gases Tons/Yr: 3  
 Reactive Organic Gases Tons/Yr: 3  
 Carbon Monoxide Emissions Tons/Yr: 0  
 NOX - Oxides of Nitrogen Tons/Yr: 0  
 SOX - Oxides of Sulphur Tons/Yr: 0  
 Particulate Matter Tons/Yr: 0  
 Part. Matter 10 Micrometers & Smlr Tons/Yr: 0

Year: 2000  
 County Code: 37  
 Air Basin: SD  
 Facility ID: 4445  
 Air District Name: SD  
 SIC Code: 5541  
 Air District Name: SAN DIEGO COUNTY APCD  
 Community Health Air Pollution Info System: Not reported  
 Consolidated Emission Reporting Rule: Not reported  
 Total Organic Hydrocarbon Gases Tons/Yr: 3  
 Reactive Organic Gases Tons/Yr: 3  
 Carbon Monoxide Emissions Tons/Yr: 0  
 NOX - Oxides of Nitrogen Tons/Yr: 0  
 SOX - Oxides of Sulphur Tons/Yr: 0  
 Particulate Matter Tons/Yr: 0  
 Part. Matter 10 Micrometers & Smlr Tons/Yr: 0

Year: 2001

MAP FINDINGS  
FOCUS MAP 14

Map ID      Site      Database(s)      EPA ID Number

---

**CHEVRON USA INC (Continued)**

**1006826982**

County Code: 37  
 Air Basin: SD  
 Facility ID: 4445  
 Air District Name: SD  
 SIC Code: 5541  
 Air District Name: SAN DIEGO COUNTY APCD  
 Community Health Air Pollution Info System: Not reported  
 Consolidated Emission Reporting Rule: Not reported  
 Total Organic Hydrocarbon Gases Tons/Yr: 3  
 Reactive Organic Gases Tons/Yr: 3  
 Carbon Monoxide Emissions Tons/Yr: 0  
 NOX - Oxides of Nitrogen Tons/Yr: 0  
 SOX - Oxides of Sulphur Tons/Yr: 0  
 Particulate Matter Tons/Yr: 0  
 Part. Matter 10 Micrometers & Smlr Tons/Yr: 0

Year: 2002  
 County Code: 37  
 Air Basin: SD  
 Facility ID: 4445  
 Air District Name: SD  
 SIC Code: 5541  
 Air District Name: SAN DIEGO COUNTY APCD  
 Community Health Air Pollution Info System: Not reported  
 Consolidated Emission Reporting Rule: Not reported  
 Total Organic Hydrocarbon Gases Tons/Yr: 3  
 Reactive Organic Gases Tons/Yr: 3  
 Carbon Monoxide Emissions Tons/Yr: 0  
 NOX - Oxides of Nitrogen Tons/Yr: 0  
 SOX - Oxides of Sulphur Tons/Yr: 0  
 Particulate Matter Tons/Yr: 0  
 Part. Matter 10 Micrometers & Smlr Tons/Yr: 0

Year: 2003  
 County Code: 37  
 Air Basin: SD  
 Facility ID: 4445  
 Air District Name: SD  
 SIC Code: 5541  
 Air District Name: SAN DIEGO COUNTY APCD  
 Community Health Air Pollution Info System: Not reported  
 Consolidated Emission Reporting Rule: Not reported  
 Total Organic Hydrocarbon Gases Tons/Yr: 3  
 Reactive Organic Gases Tons/Yr: 3  
 Carbon Monoxide Emissions Tons/Yr: 0  
 NOX - Oxides of Nitrogen Tons/Yr: 0  
 SOX - Oxides of Sulphur Tons/Yr: 0  
 Particulate Matter Tons/Yr: 0  
 Part. Matter 10 Micrometers & Smlr Tons/Yr: 0

Year: 2004  
 County Code: 37  
 Air Basin: SD  
 Facility ID: 4445  
 Air District Name: SD  
 SIC Code: 5541  
 Air District Name: SAN DIEGO COUNTY APCD

MAP FINDINGS  
FOCUS MAP 14

Map ID      Site      Database(s)      EPA ID Number

---

**CHEVRON USA INC (Continued)**

**1006826982**

Community Health Air Pollution Info System:	Not reported
Consolidated Emission Reporting Rule:	Not reported
Total Organic Hydrocarbon Gases Tons/Yr:	3.4526156
Reactive Organic Gases Tons/Yr:	3.4526156
Carbon Monoxide Emissions Tons/Yr:	0
NOX - Oxides of Nitrogen Tons/Yr:	0
SOX - Oxides of Sulphur Tons/Yr:	0
Particulate Matter Tons/Yr:	0
Part. Matter 10 Micrometers & Smlr Tons/Yr:	0
Year:	2005
County Code:	37
Air Basin:	SD
Facility ID:	4445
Air District Name:	SD
SIC Code:	5541
Air District Name:	SAN DIEGO COUNTY APCD
Community Health Air Pollution Info System:	Not reported
Consolidated Emission Reporting Rule:	Not reported
Total Organic Hydrocarbon Gases Tons/Yr:	3.4526156
Reactive Organic Gases Tons/Yr:	3.4526156
Carbon Monoxide Emissions Tons/Yr:	0
NOX - Oxides of Nitrogen Tons/Yr:	0
SOX - Oxides of Sulphur Tons/Yr:	0
Particulate Matter Tons/Yr:	0
Part. Matter 10 Micrometers & Smlr Tons/Yr:	0
Year:	2006
County Code:	37
Air Basin:	SD
Facility ID:	4445
Air District Name:	SD
SIC Code:	5541
Air District Name:	SAN DIEGO COUNTY APCD
Community Health Air Pollution Info System:	Not reported
Consolidated Emission Reporting Rule:	Not reported
Total Organic Hydrocarbon Gases Tons/Yr:	2.5
Reactive Organic Gases Tons/Yr:	2.5
Carbon Monoxide Emissions Tons/Yr:	0
NOX - Oxides of Nitrogen Tons/Yr:	0
SOX - Oxides of Sulphur Tons/Yr:	0
Particulate Matter Tons/Yr:	0
Part. Matter 10 Micrometers & Smlr Tons/Yr:	0
Year:	2007
County Code:	37
Air Basin:	SD
Facility ID:	4445
Air District Name:	SD
SIC Code:	5541
Air District Name:	SAN DIEGO COUNTY APCD
Community Health Air Pollution Info System:	Not reported
Consolidated Emission Reporting Rule:	Not reported
Total Organic Hydrocarbon Gases Tons/Yr:	2.5
Reactive Organic Gases Tons/Yr:	2.5
Carbon Monoxide Emissions Tons/Yr:	0
NOX - Oxides of Nitrogen Tons/Yr:	0

MAP FINDINGS  
FOCUS MAP 14

Map ID	Site	Database(s)	EPA ID Number
--------	------	-------------	---------------

**CHEVRON USA INC (Continued)**

**1006826982**

SOX - Oxides of Sulphur Tons/Yr:	0
Particulate Matter Tons/Yr:	0
Part. Matter 10 Micrometers & Smlr Tons/Yr:	0
Year:	2008
County Code:	37
Air Basin:	SD
Facility ID:	4445
Air District Name:	SD
SIC Code:	5541
Air District Name:	SAN DIEGO COUNTY APCD
Community Health Air Pollution Info System:	Not reported
Consolidated Emission Reporting Rule:	Not reported
Total Organic Hydrocarbon Gases Tons/Yr:	2.5
Reactive Organic Gases Tons/Yr:	2.5
Carbon Monoxide Emissions Tons/Yr:	0
NOX - Oxides of Nitrogen Tons/Yr:	0
SOX - Oxides of Sulphur Tons/Yr:	0
Particulate Matter Tons/Yr:	0
Part. Matter 10 Micrometers & Smlr Tons/Yr:	0

Year:	2009
County Code:	37
Air Basin:	SD
Facility ID:	4445
Air District Name:	SD
SIC Code:	5541
Air District Name:	SAN DIEGO COUNTY APCD
Community Health Air Pollution Info System:	Not reported
Consolidated Emission Reporting Rule:	Not reported
Total Organic Hydrocarbon Gases Tons/Yr:	2.5
Reactive Organic Gases Tons/Yr:	2.5
Carbon Monoxide Emissions Tons/Yr:	0
NOX - Oxides of Nitrogen Tons/Yr:	0
SOX - Oxides of Sulphur Tons/Yr:	0
Particulate Matter Tons/Yr:	0
Part. Matter 10 Micrometers & Smlr Tons/Yr:	0

Year:	2010
County Code:	37
Air Basin:	SD
Facility ID:	4445
Air District Name:	SD
SIC Code:	5541
Air District Name:	SAN DIEGO COUNTY APCD
Community Health Air Pollution Info System:	Not reported
Consolidated Emission Reporting Rule:	Not reported
Total Organic Hydrocarbon Gases Tons/Yr:	2.5
Reactive Organic Gases Tons/Yr:	2.5
Carbon Monoxide Emissions Tons/Yr:	0
NOX - Oxides of Nitrogen Tons/Yr:	0
SOX - Oxides of Sulphur Tons/Yr:	0
Particulate Matter Tons/Yr:	0
Part. Matter 10 Micrometers & Smlr Tons/Yr:	0

SAN DIEGO CO. SAM:

Case Number: H13495-001

MAP FINDINGS  
FOCUS MAP 14

Map ID	Site	Database(s)	EPA ID Number
--------	------	-------------	---------------

**CHEVRON USA INC (Continued)**

**1006826982**

Agency:	DEH Site Assessment & Mitigation
<b>Funding:</b>	<b>LOP - State Fund</b>
Facility Type:	Drinking Water Aquifer Impacted
Facility Status:	Remedial Investigation
Date:	9/1/1989
Date Began:	6/28/1989

**105 NORTH COUNTY CHEVRON  
215 VIA RANCHO PY  
ESCONDIDO, CA 92025**

**LUST S100276927  
CHMIRS N/A**

**LUST:**

Region:	STATE
Global Id:	T0607300300
Latitude:	33.068095
Longitude:	-117.0665493
Case Type:	LUST Cleanup Site
Status:	Open - Remediation
Status Date:	09/01/1989
Lead Agency:	SAN DIEGO COUNTY LOP
Case Worker:	CF
Local Agency:	SAN DIEGO COUNTY LOP
RB Case Number:	9UT1479
LOC Case Number:	H13495-001
File Location:	Local Agency
Potential Media Affect:	Aquifer used for drinking water supply
Potential Contaminants of Concern:	Gasoline
Site History:	Soil contamination was discovered during a underground storage tank removal in 1989. The site is currently undergoing joint groundwater monitoring with the neighboring Shell Station case H13189-002. See Environmental data tab for additional information.

Click here to access the California GeoTracker records for this facility:

**Contact:**

Global Id:	T0607300300
Contact Type:	Local Agency Caseworker
Contact Name:	CAROL FENNER
Organization Name:	SAN DIEGO COUNTY LOP
Address:	P.O. Box 129261
City:	San Diego
Email:	carol.fenner@sdcounty.ca.gov
Phone Number:	Not reported

**Status History:**

Global Id:	T0607300300
Status:	Open - Remediation
Status Date:	09/01/1989
Global Id:	T0607300300
Status:	Open - Case Begin Date
Status Date:	06/28/1989

**Regulatory Activities:**

Global Id:	T0607300300
Action Type:	ENFORCEMENT
Date:	07/24/2012



MAP FINDINGS  
FOCUS MAP 14

Map ID	Site	Database(s)	EPA ID Number
	<b>NORTH COUNTY CHEVRON (Continued)</b>		<b>S100276927</b>
	Action:	Technical Correspondence / Assistance / Other	
	Global Id:	T0607300300	
	Action Type:	ENFORCEMENT	
	Date:	09/28/2010	
	Action:	Technical Correspondence / Assistance / Other	
	Global Id:	T0607300300	
	Action Type:	ENFORCEMENT	
	Date:	02/22/2011	
	Action:	Technical Correspondence / Assistance / Other	
	Global Id:	T0607300300	
	Action Type:	ENFORCEMENT	
	Date:	01/05/2010	
	Action:	Technical Correspondence / Assistance / Other	
	Global Id:	T0607300300	
	Action Type:	ENFORCEMENT	
	Date:	03/01/2010	
	Action:	Technical Correspondence / Assistance / Other	
	Global Id:	T0607300300	
	Action Type:	ENFORCEMENT	
	Date:	01/23/2012	
	Action:	Technical Correspondence / Assistance / Other	
	Global Id:	T0607300300	
	Action Type:	REMEDIATION	
	Date:	01/01/1950	
	Action:	Soil Vapor Extraction (SVE)	
	Global Id:	T0607300300	
	Action Type:	RESPONSE	
	Date:	09/14/2009	
	Action:	Clean Up Fund - 5-Year Review Summary - Regulator Responded	
	Global Id:	T0607300300	
	Action Type:	RESPONSE	
	Date:	01/31/2011	
	Action:	CAP/RAP - Other Report - Regulator Responded	
	Global Id:	T0607300300	
	Action Type:	RESPONSE	
	Date:	03/23/2011	
	Action:	Correspondence - Regulator Responded	
	Global Id:	T0607300300	
	Action Type:	Other	
	Date:	01/01/1950	
	Action:	Leak Began	
	Global Id:	T0607300300	
	Action Type:	ENFORCEMENT	
	Date:	06/02/2011	
	Action:	Technical Correspondence / Assistance / Other	

MAP FINDINGS  
FOCUS MAP 14

Map ID	Site	Database(s)	EPA ID Number
--------	------	-------------	---------------

**NORTH COUNTY CHEVRON (Continued)**

**S100276927**

Global Id:	T0607300300
Action Type:	RESPONSE
Date:	07/30/2012
Action:	Monitoring Report - Semi-Annually
Global Id:	T0607300300
Action Type:	ENFORCEMENT
Date:	10/15/2008
Action:	Technical Correspondence / Assistance / Other
Global Id:	T0607300300
Action Type:	ENFORCEMENT
Date:	08/14/1989
Action:	Notice of Responsibility
Global Id:	T0607300300
Action Type:	ENFORCEMENT
Date:	07/01/2010
Action:	Technical Correspondence / Assistance / Other
Global Id:	T0607300300
Action Type:	ENFORCEMENT
Date:	09/22/2011
Action:	Technical Correspondence / Assistance / Other
Global Id:	T0607300300
Action Type:	Other
Date:	01/01/1950
Action:	Leak Stopped
Global Id:	T0607300300
Action Type:	RESPONSE
Date:	05/20/2011
Action:	Correspondence - Regulator Responded
Global Id:	T0607300300
Action Type:	RESPONSE
Date:	09/09/2011
Action:	CAP/RAP - Other Report - Regulator Responded
Global Id:	T0607300300
Action Type:	RESPONSE
Date:	10/07/2011
Action:	CAP/RAP - Other Report - Regulator Responded
Global Id:	T0607300300
Action Type:	RESPONSE
Date:	11/04/2011
Action:	CAP/RAP - Other Report - Regulator Responded
Global Id:	T0607300300
Action Type:	RESPONSE
Date:	01/30/2012
Action:	Monitoring Report - Semi-Annually - Regulator Responded
Global Id:	T0607300300
Action Type:	RESPONSE

MAP FINDINGS  
FOCUS MAP 14

Map ID	Site	Database(s)	EPA ID Number
--------	------	-------------	---------------

**NORTH COUNTY CHEVRON (Continued)**

**S100276927**

Date: 08/21/2012  
Action: Remedial Progress Report - Regulator Responded

Global Id: T0607300300  
Action Type: RESPONSE  
Date: 01/30/2011  
Action: Monitoring Report - Semi-Annually

Global Id: T0607300300  
Action Type: RESPONSE  
Date: 09/14/2012  
Action: Correspondence

Global Id: T0607300300  
Action Type: ENFORCEMENT  
Date: 09/22/2009  
Action: Technical Correspondence / Assistance / Other

Global Id: T0607300300  
Action Type: ENFORCEMENT  
Date: 09/22/2009  
Action: File review

Global Id: T0607300300  
Action Type: RESPONSE  
Date: 08/23/2012  
Action: Other Workplan - Regulator Responded

Global Id: T0607300300  
Action Type: RESPONSE  
Date: 08/23/2010  
Action: Risk Assessment Report

Global Id: T0607300300  
Action Type: RESPONSE  
Date: 10/02/2009  
Action: Corrective Action Plan / Remedial Action Plan

Global Id: T0607300300  
Action Type: RESPONSE  
Date: 10/28/2010  
Action: Correspondence

Global Id: T0607300300  
Action Type: RESPONSE  
Date: 01/30/2013  
Action: Monitoring Report - Semi-Annually

Global Id: T0607300300  
Action Type: RESPONSE  
Date: 11/29/2012  
Action: Site Assessment Report

Global Id: T0607300300  
Action Type: RESPONSE  
Date: 11/26/2012  
Action: Remedial Progress Report

MAP FINDINGS  
FOCUS MAP 14

Map ID	Site	Database(s)	EPA ID Number
--------	------	-------------	---------------

**NORTH COUNTY CHEVRON (Continued)**

**S100276927**

Global Id:	T0607300300
Action Type:	ENFORCEMENT
Date:	09/27/2012
Action:	Technical Correspondence / Assistance / Other
Global Id:	T0607300300
Action Type:	ENFORCEMENT
Date:	07/08/2009
Action:	Letter - Notice
Global Id:	T0607300300
Action Type:	ENFORCEMENT
Date:	01/29/2009
Action:	Technical Correspondence / Assistance / Other
Global Id:	T0607300300
Action Type:	ENFORCEMENT
Date:	02/06/2009
Action:	Notice of Responsibility
Global Id:	T0607300300
Action Type:	ENFORCEMENT
Date:	01/29/2009
Action:	Technical Correspondence / Assistance / Other
Global Id:	T0607300300
Action Type:	RESPONSE
Date:	07/30/2009
Action:	Monitoring Report - Quarterly
Global Id:	T0607300300
Action Type:	ENFORCEMENT
Date:	09/10/2012
Action:	Technical Correspondence / Assistance / Other
Global Id:	T0607300300
Action Type:	ENFORCEMENT
Date:	11/14/2011
Action:	Notification - Public Notice of ROD/RAP/CAP
Global Id:	T0607300300
Action Type:	RESPONSE
Date:	01/31/2014
Action:	Monitoring Report - Semi-Annually - Regulator Responded
Global Id:	T0607300300
Action Type:	RESPONSE
Date:	04/15/2014
Action:	Soil Vapor Intrusion Investigation Workplan - Regulator Responded
Global Id:	T0607300300
Action Type:	RESPONSE
Date:	05/08/2014
Action:	Soil Vapor Intrusion Investigation Workplan - Regulator Responded
Global Id:	T0607300300
Action Type:	RESPONSE

MAP FINDINGS  
FOCUS MAP 14

Map ID	Site	Database(s)	EPA ID Number
	<b>NORTH COUNTY CHEVRON (Continued)</b>		<b>S100276927</b>
	Date: 01/30/2010 Action: Monitoring Report - Semi-Annually		
	Global Id: T0607300300 Action Type: RESPONSE Date: 07/30/2010 Action: Monitoring Report - Semi-Annually		
	Global Id: T0607300300 Action Type: RESPONSE Date: 12/29/2009 Action: Corrective Action Plan / Remedial Action Plan		
	Global Id: T0607300300 Action Type: RESPONSE Date: 07/30/2013 Action: Monitoring Report - Semi-Annually		
	Global Id: T0607300300 Action Type: ENFORCEMENT Date: 01/12/2012 Action: Technical Correspondence / Assistance / Other		
	Global Id: T0607300300 Action Type: Other Date: 01/01/1950 Action: Leak Discovery		
	Global Id: T0607300300 Action Type: ENFORCEMENT Date: 08/28/2012 Action: Technical Correspondence / Assistance / Other		
	Global Id: T0607300300 Action Type: RESPONSE Date: 02/16/2010 Action: Other Workplan		
	Global Id: T0607300300 Action Type: RESPONSE Date: 02/11/2010 Action: Other Workplan		
	Global Id: T0607300300 Action Type: RESPONSE Date: 07/30/2011 Action: Monitoring Report - Semi-Annually		
	Global Id: T0607300300 Action Type: ENFORCEMENT Date: 04/28/2009 Action: Technical Correspondence / Assistance / Other		
	Global Id: T0607300300 Action Type: Other Date: 01/01/1950 Action: Leak Reported		

MAP FINDINGS  
FOCUS MAP 14

Map ID	Site	Database(s)	EPA ID Number
--------	------	-------------	---------------

**NORTH COUNTY CHEVRON (Continued)**

**S100276927**

Global Id:	T0607300300
Action Type:	RESPONSE
Date:	05/03/2010
Action:	Risk Assessment Report

**CHMIRS:**

OES Incident Number:	9100822
OES notification:	Not reported
OES Date:	Not reported
OES Time:	Not reported
Incident Date:	12-SEP-91
<b>Date Completed:</b>	<b>12-SEP-91</b>
Property Use:	099
Agency Id Number:	37070
Agency Incident Number:	4688
Time Notified:	849
Time Completed:	958
Surrounding Area:	963
Estimated Temperature:	60
Property Management:	P
Special Studies 1:	Not reported
Special Studies 2:	Not reported
Special Studies 3:	Not reported
Special Studies 4:	Not reported
Special Studies 5:	Not reported
Special Studies 6:	Not reported
More Than Two Substances Involved?:	N
Resp Agncy Personel # Of Decontaminated:	0
Responding Agency Personel # Of Injuries:	0
Responding Agency Personel # Of Fatalities:	0
Others Number Of Decontaminated:	0
Others Number Of Injuries:	0
Others Number Of Fatalities:	0
Vehicle Make/year:	CHEVROLET
Vehicle License Number:	Not reported
Vehicle State:	CA
Vehicle Id Number:	Not reported
CA/DOT/PUC/ICC Number:	Not reported
Company Name:	T.M. SCHIBIU
Reporting Officer Name/ID:	DUAIN DIBBLE
Report Date:	12-SEP-91
Comments:	Y
Facility Telephone:	619 741-4701
Waterway Involved:	Not reported
Waterway:	Not reported
Spill Site:	Not reported
Cleanup By:	Not reported
Containment:	Not reported
What Happened:	Not reported
Type:	Not reported
Measure:	Not reported
Other:	Not reported
Date/Time:	Not reported
Year:	88-92
Agency:	Not reported
Incident Date:	Not reported

MAP FINDINGS  
FOCUS MAP 14

Map ID      Site      Database(s)      EPA ID Number

---

**NORTH COUNTY CHEVRON (Continued)**

**S100276927**

Admin Agency:	Not reported
Amount:	Not reported
Contained:	Not reported
Site Type:	Not reported
E Date:	03-AUG-92
Substance:	Not reported
Quantity Released:	Not reported
BBLs:	Not reported
Cups:	Not reported
CUFT:	Not reported
Gallons:	Not reported
Grams:	Not reported
Pounds:	Not reported
Liters:	Not reported
Ounces:	Not reported
Pints:	Not reported
Quarts:	Not reported
Sheen:	Not reported
Tons:	Not reported
Unknown:	Not reported
Evacuations:	Not reported
Number of Injuries:	Not reported
Number of Fatalities:	Not reported
Description:	Not reported

City	EDR ID	Site Name	Site Address	Zip	Database(s)
ESCONDIDO	U003938547	BUDGET TRADE & GAS	510 W 05TH AV	92025	UST, San Diego Co. HMMMD, SAN DIEGO CO. SAM
ESCONDIDO	S114627806	GOLDEN STATE GAS	501 W 09TH AV		RGALUST
ESCONDIDO	S114615762	EXPRESS GAS	501 W 09TH AV		RGALUST
ESCONDIDO	S116288869	BUDGET GAS	5105TH AV W	92025	EMI
ESCONDIDO	S114587647	BUDGET TRADE AND GAS	510 5TH AVENUE, WEST		RGALUST
ESCONDIDO	S114587646	BUDGET TRADE AND GAS *	510 5TH AVE, WEST		RGALUST
ESCONDIDO	S114587644	BUDGET TRADE AND GAS *	510 5TH AVE W		RGALUST
ESCONDIDO	S106923904	CALTRANS	HIGHWAY 76 & I-5	92029	SWEEPS UST
ESCONDIDO	S114627805	GOLDEN STATE GAS	501 9TH AVE W		RGALUST
ESCONDIDO	S108407062	GALLADE CHEMICALS INC	425 ANDREASEN DR	92029	SAN DIEGO CO. SAM
ESCONDIDO	S105539551	HAWTHORNE RENT-IT SERVICE	530 ANDREASEN DR	92029	SWEEPS UST, AST, San Diego Co. HMMMD
ESCONDIDO	S108407074	HAWTHORNE RENT-IT SERVICE	530 ANDREASEN DR	92029	SAN DIEGO CO. SAM
ESCONDIDO	A100346006	MOSSY NISSAN ESCONDIDO	1551 N AUTO PY	92029	AST
ESCONDIDO	S113133939	PALOMAR ENERGY PROJECT	1000 S CITRACADO PKWY	92029	HAZNET
ESCONDIDO	U003789107	CITRACADO EXXON	825 N CITRACADO PKWY	92029	UST
ESCONDIDO	1010562064	CITY OF SAN DIEGO - CITRACADO FORCEMAIN	75FT OF CITRACADO & AVENIDA DE	92025	RCRA-LQG
ESCONDIDO	S106925482	DONS MARINE	593 N CITRACADO PY	92029	SWEEPS UST
ESCONDIDO	S106060316	VALERO	825 N CITRACADO PY	92029	SWEEPS UST, San Diego Co. HMMMD, SAN DIEGO CO. SAM
ESCONDIDO	S104397411	CITRACADO EXXON	825 CITRACADO PKWY N	92029	LUST
ESCONDIDO	S108214901	CITRACADO EXXON	825 N CITRACADO PY	92029	LUST
ESCONDIDO	S106105389	RYAN PARK PROJECT	DIRECTLY E OF EAST VALLEY PKWY	92025	WDS
ESCONDIDO	S109349420	DIXON DAM	DIXON DAM @ LAKE DIXON SPILLWAY		SWF/LF
ESCONDIDO	S111459587	FIBER OPTIC TL 23030 PROJECT	ENTERPRISE ROAD	92025	NPDES
ESCONDIDO	S109821542	MAYHEW (ESCONDIDO I) DUMP	GREENWOOD PL., NW1/4, SEC 28, T12S, R2W		SWF/LF
ESCONDIDO	U001571401	CONTINENTAL MACHINES, INC. WES	HARMONY GROVE ROAD AT CONTINEN	92025	HIST UST
ESCONDIDO	S109599088	TUNSTALL - ESCONDIDO CREEK PHASE 2	0 HARMONY GROVE RD	92025	SAN DIEGO CO. SAM
ESCONDIDO	S104750573	INTERCAL EQUITIES INC	2021 HELEN WY	92025	San Diego Co. HMMMD, SAN DIEGO CO. SAM
ESCONDIDO	S103442743	ESCONDIDO	INTERSEC 9TH AND 11TH STREETS		WMUDS/SWAT
ESCONDIDO	S112971478	SAN DIEGO GAS & ELECTRIC	LAT N 33.812 LONG W 117.4	92025	HAZNET
ESCONDIDO	S112970862	SAN DIEGO GAS & ELECTRIC/ ESCONDIDO SUB STATION	LAT 33 7 N LONG 117 6 W	92029	HAZNET
ESCONDIDO	1000710152	SANTA YSABEL CREEK GROUNDWATER CONTAMIN.	1.5 MILES SE OF ESCONDIDO	92025	CERCLIS
ESCONDIDO	S114606617	COPELAND TRANSMISSION	944 MISSION AVE W		RGALUST
ESCONDIDO	S113178756	SAN DIEGO GAS & ELECTRIC	1700 W MISSION RD	92025	HAZNET
ESCONDIDO	S114606618	COPELAND TRANSMISSION	944 MISSION AVENUE, WEST		RGALUST
ESCONDIDO	1004675856	TEXACO SERVICE STA	2110 MISSION AVE	92025	RCRA-SQG
ESCONDIDO	S116289534	GOAL LINE LP	555TULIP ST N	92025	EMI
ESCONDIDO	S105023677	KONYN, FRANK J DAIRY	OLD SAN PASQUAL RD	92025	HIST CORTESE
ESCONDIDO	S106105420	SDG&E 16 TM LA HONDA PROJECT	RANCHO LOTOA LANE INTERSECTION	0	WDS

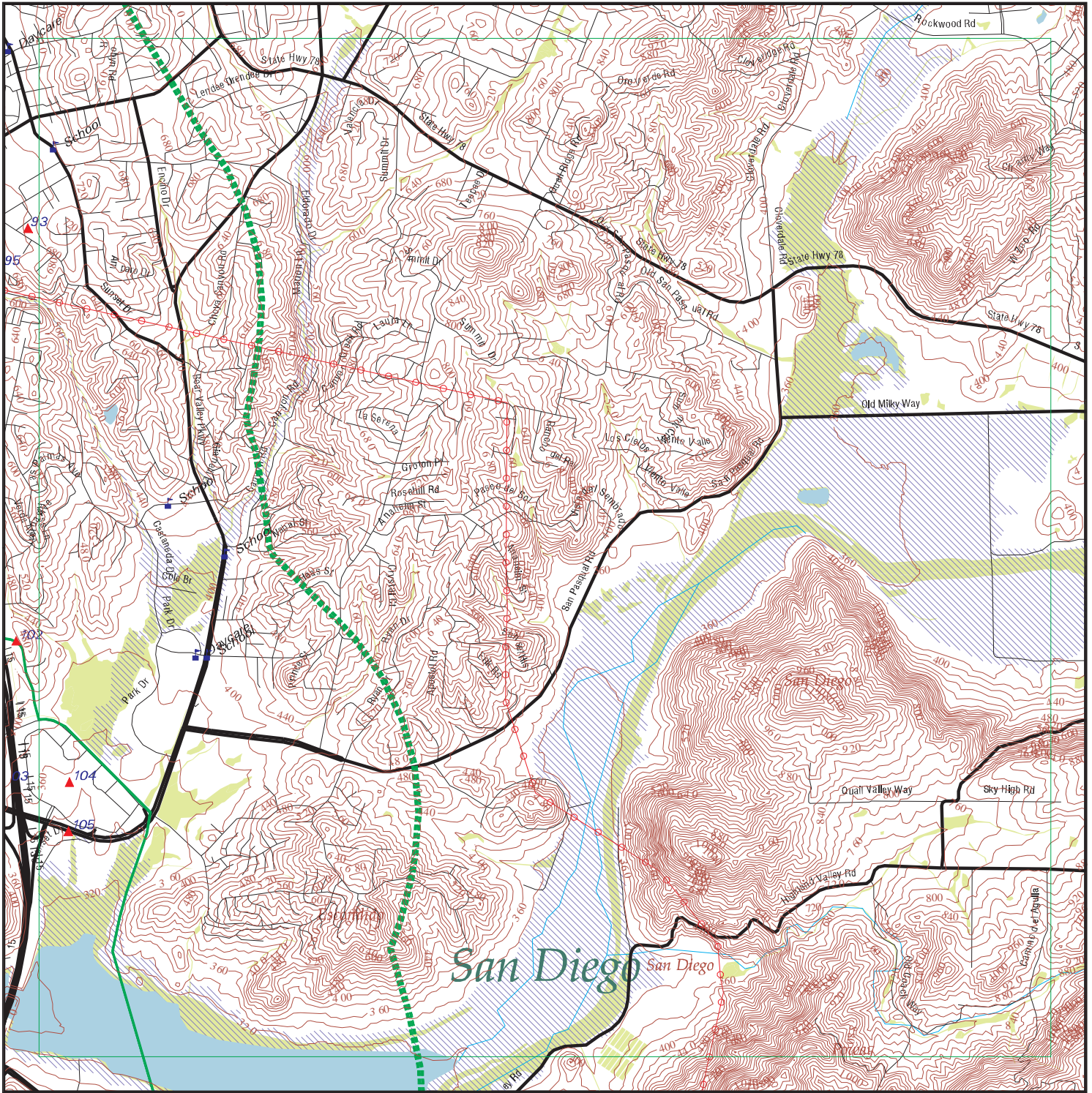


Count: 73 records

FOCUS MAP 14 ORPHAN SUMMARY

City	EDR ID	Site Name	Site Address	Zip	Database(s)
ESCONDIDO	S111459471	CITRACADO HIGH SCHOOL PROJECT	1740 SCENIC TRAILS WAY	92025	NPDES
ESCONDIDO	S109349416	BENTON DUMP	STILLWATER GLEN		SWF/LF
ESCONDIDO	S114634685	ICE FLOW/GOAL LINE LTD	555 TULIP ST N		RGA LUST
ESCONDIDO	S106916563	ESCONDIDO SAND & GRAVEL	440 TULIP ST	92025	SAN DIEGO CO. SAM
ESCONDIDO	S114615717	EXPRESS GAS STATION #28	1226-1280 VALLEY PKY E		RGA LUST
ESCONDIDO	S114615716	EXPRESS GAS STATION #28	1226-1280 VALLEY PKWY, EAST		RGA LUST
ESCONDIDO	S114615714	EXPRESS GAS STATION #28	0 VALLEY PKWY E		RGA LUST
ESCONDIDO	S114615738	EXPRESS GAS	1296 VALLEY PKWY W		RGA LUST
ESCONDIDO	S114615715	EXPRESS GAS STATION #28	1226-1280 VALLEY PKWY E		RGA LUST
ESCONDIDO	S108407155	NORDIEGO II	1825 E VALLEY PARKWAY BL	92025	SAN DIEGO CO. SAM
ESCONDIDO	S113449868	2011 MISC WATER MAIN REPLACEMENT PROJECT	VARIOUS STREETS	92029	NPDES
ESCONDIDO	S113099181	WEST ESCONDIDO AUTOMOTIVE & TRANSMISSION	2200 VINEYARD UNIT A	92029	HAZNET
ESCONDIDO	1010313931	CONTINENTAL CLEANERS	505 WASHINGTON AVE	92025	RCRA-SQG
ESCONDIDO	S108540693	CONTINENTAL CLEANERS	505 WASHINGTON AVE STE B	92025	DRYCLEANERS
RANCHO BERNARDO	1008194609	NORTHROP GRUMMAN CORP. RANCHO BERNARDO	17030 GOLDEN TOP ROAD	92127	RCRA-SQG
RANCHO BERNARDO	1016139907	MILLENNIUM LABORATORIES	16981 VIA TAZON	92127	RCRA-LQG
SAN DIEGO	S104749653	SDCTY-WATER, LAKE HODGES	12111 LAKE	92127	HIST CORTESE
SAN DIEGO	S112942272	FRIERS ROAD PROJECT	NORTH 32 DEGREES 47.301 MINS	92128	HAZNET
SAN DIEGO	1000985024	SDCTY WUD POMERADO SP	BERNARDO HGTS AND PKWY AVENIDA	92128	RCRA-SQG
SAN DIEGO	S111216916	WOOD TO STEEL REPLACEMENT PROJECT NUMBEF 616	DEL DIOS HWY	92127	NPDES
SAN DIEGO	S108407241	SDCTY-WATER,LAKE HODGES	12111 LAKE DR	92029	SAN DIEGO CO. SAM
SAN DIEGO	S110735446	PROJECT NUMBER 633 WOOD TO STEEL REPLACEMENT	LINEAR RANCHO BERNARDO RD AT CAMINO DAN BERNARDO DR	92127	NPDES
SAN DIEGO	1003878707	CHEMPRON INC	NE1/4 OF SW1/4 SEC 22 T14S R3E	92127	CERC-NFRAP
SAN DIEGO	S111828704	PROJECT 1600 RETROFIT NORTH	RAINBOW TO LAKE HODGES	92025	NPDES
SAN DIEGO	S106931989	SDCTY-WATER, LAKE HODGES	VIA RANCHO PY	92127	SWEEPS UST
SAN DIEGO COUNTY	M300002614	AZTEC PERLITE CO INC	AZTEC ESCONDIDO PLANT		US MINES
SAN DIEGO COUNTY	1009631442	SAN DIEGO GAS & ELECTRIC CO	CAMPO ROAD (HWY94) WEST OF JAMACHA BLVD		DOT OPS
SAN DIEGO COUNTY	M300003189	VULCAN MATERIALS CO.	CARROLL CANYON (#026)		US MINES
SAN DIEGO COUNTY	M300002765	WESTERN SALT CO	CHULA VISTA PLANT		US MINES
SAN DIEGO COUNTY	M300002489	WESTERN SALT CO	CHULA VISTA PLANT		US MINES
SAN DIEGO COUNTY	M300002616	HARBORLITE CORP	HARBORLITE ESCONDIDO PLANT		US MINES
SAN DIEGO COUNTY	M300003187	SUPERIOR READY MIX CONCRETE CO.	MISSION GORGE PLANT		US MINES
SAN DIEGO COUNTY	M30000319C	VULCAN MATERIALS CO.	MISSION VALLEY (#022)		US MINES
SAN DIEGO COUNTY	M30000319E	VULCAN MATERIALS CO.	SLOAN CANYON SAND CO. (#027)		US MINES
UNINCORPORATED	S113881808	SUMMIT DRIVE DRAINAGE IMPROVEMENT PROJECT CONSTRUCTION DEWAT	SUMMIT DRIVE	92025	NPDES

# Focus Map 15



## EDR DataMap® - Environmental Atlas

### Legend

- |                             |                    |                         |                   |                     |
|-----------------------------|--------------------|-------------------------|-------------------|---------------------|
| Roads                       | Waterways          | Powerlines              | Water             | Listed Sites        |
| Major Roads                 | Railroads          | Pipelines               | Superfund Sites   | Sensitive Receptors |
| Contour Lines               | Study Boundary     | Fault Lines             | Federal DOD Sites |                     |
| National Wetlands Inventory | 100-Yr Flood Zones | Indian Reservations BIA |                   |                     |



Scale in Miles

FOCUS MAP 15 SUMMARY

<u>Database</u>	<u>Total Plotted</u>
<b><u>FEDERAL RECORDS</u></b>	
NPL	0
Proposed NPL	0
Delisted NPL	0
NPL LIENS	0
CERCLIS	0
CERC-NFRAP	0
LIENS 2	0
CORRACTS	0
RCRA-TSDF	0
RCRA-LQG	0
RCRA-SQG	4
RCRA-CESQG	0
RCRA NonGen / NLR	0
US ENG CONTROLS	0
US INST CONTROL	0
ERNS	0
HMIRS	0
DOT OPS	0
US CDL	0
US BROWNFIELDS	0
DOD	0
FUDS	0
LUCIS	0
CONSENT	0
ROD	0
UMTRA	0
ODI	0
DEBRIS REGION 9	0
US MINES	0
TRIS	0
TSCA	0
FTTS	0
HIST FTTS	0
SSTS	0
ICIS	0
PADS	0
MLTS	0
RADINFO	0
FINDS	4
RAATS	0
RMP	0
US HIST CDL	0
PCB TRANSFORMER	0
2020 COR ACTION	0
LEAD SMELTERS	0
EPA WATCH LIST	0
US AIRS	0
PRP	0

FOCUS MAP 15 SUMMARY

<u>Database</u>	<u>Total Plotted</u>
FEMA UST	0
COAL ASH EPA	0
FEDERAL FACILITY	0
SCRD DRYCLEANERS	0
COAL ASH DOE	0
US FIN ASSUR	0

**STATE AND LOCAL RECORDS**

HIST Cal-Sites	0
CA BOND EXP. PLAN	0
SCH	0
Toxic Pits	0
SWF/LF	0
NPDES	0
WDS	0
UIC	0
Cortese	0
HIST CORTESE	3
SWRCY	0
LUST	5
CA FID UST	0
SLIC	1
UST	0
HIST UST	2
LIENS	0
CUPA Listings	0
SWEEPS UST	3
CHMIRS	1
LDS	0
AST	0
MCS	0
Notify 65	1
DEED	0
VCP	0
DRYCLEANERS	1
WIP	0
ENF	0
CDL	0
RESPONSE	0
HAZNET	0
EMI	3
HAULERS	0
ENVIROSTOR	0
HWP	0
HWT	0
MWMP	0
RGA LF	0
RGA LUST	0
PROC	0
WMUDS/SWAT	0

FOCUS MAP 15 SUMMARY

<u>Database</u>	<u>Total Plotted</u>
<b><u>TRIBAL RECORDS</u></b>	
INDIAN RESERV	0
INDIAN ODI	0
INDIAN LUST	0
INDIAN UST	0
INDIAN VCP	0
<b><u>EDR PROPRIETARY RECORDS</u></b>	
EDR MGP	0
EDR US Hist Auto Stat	2
EDR US Hist Cleaners	1
RGA LUST	0
RGA LF	0

NOTES:

Sites may be listed in more than one database

MAP FINDINGS  
FOCUS MAP 15

Map ID	Site	Database(s)	EPA ID Number
--------	------	-------------	---------------

93	<b>INTERCAL EQUITIES, INC. 2021 HELEN WAY ESCONDIDO, CA 92025</b>	<b>HIST CORTESE LUST SLIC SWEEPS UST</b>	<b>S100733047 N/A</b>
----	---------------------------------------------------------------------------	------------------------------------------------------	---------------------------

HIST CORTESE:

Region: CORTESE  
Facility County Code: 37  
Reg By: LTNKA  
Reg Id: 9UT848

LUST REG 9:

Region: 9  
Status: Case Closed  
Case Number: 9UT848  
Local Case: H24711-001  
Substance: Boiler Fuel  
Qty Leaked: 0  
Abate Method: Not reported  
Local Agency: San Diego  
How Found: Tank Closure  
How Stopped: Close Tank  
Source: Tank  
Cause: Corrosion  
Lead Agency: Local Agency  
Case Type: Soil only  
Date Found: 11/06/1987  
Date Stopped: 11/06/1987  
Confirm Date: / /  
Submit Workplan: Not reported  
Prelim Assess: 11/25/1987  
Desc Pollution: Not reported  
Remed Plan: / /  
Remed Action: Not reported  
Began Monitor: Not reported  
Release Date: 11/25/1987  
Enforce Date: Not reported  
Closed Date: 1/25/88  
Enforce Type: Not reported  
Pilot Program: LOP  
Basin Number: 905.23  
GW Depth: Not reported  
Beneficial Use: Not reported  
NPDES Number: Not reported  
Priority: Low priority. Priority ranking can change over time.  
File Dispn: File discarded, case closed  
Interim Remedial Actions: Yes  
Cleanup and Abatement order Number: Not reported  
Waste Discharge Requirement Number: Not reported

SLIC:

Region: STATE  
**Facility Status: Completed - Case Closed**  
Status Date: 01/25/1988  
Global Id: T0607303094  
Lead Agency: SAN DIEGO COUNTY LOP  
Lead Agency Case Number: H24711-001  
Latitude: 33.1006298

MAP FINDINGS  
FOCUS MAP 15

Map ID	Site	Database(s)	EPA ID Number
--------	------	-------------	---------------

**INTERCAL EQUITIES, INC. (Continued)**

**S100733047**

Longitude: -117.066318  
 Case Type: Cleanup Program Site  
 Case Worker: Not reported  
 Local Agency: Not reported  
 RB Case Number: 9UT848  
 File Location: Local Agency  
 Potential Media Affected: Soil  
 Potential Contaminants of Concern: Heating Oil / Fuel Oil  
 Site History: Not reported

[Click here to access the California GeoTracker records for this facility:](#)

**SWEEPS UST:**

Status: Not reported  
 Comp Number: 24711  
 Number: Not reported  
 Board Of Equalization: Not reported  
 Referral Date: Not reported  
 Action Date: Not reported  
 Created Date: Not reported  
 Owner Tank Id: Not reported  
 SWRCB Tank Id: 37-000-024711-000001  
 Tank Status: Not reported  
 Capacity: 250  
 Active Date: Not reported  
 Tank Use: PETROLEUM  
 STG: PRODUCT  
 Content: Not reported  
 Number Of Tanks: 1

Status: Active  
 Comp Number: 24711  
 Number: 9  
 Board Of Equalization: Not reported  
 Referral Date: Not reported  
 Action Date: 06-26-92  
 Created Date: 02-29-88  
 Owner Tank Id: Not reported  
 SWRCB Tank Id: Not reported  
 Tank Status: Not reported  
 Capacity: Not reported  
 Active Date: Not reported  
 Tank Use: Not reported  
 STG: Not reported  
 Content: Not reported  
 Number Of Tanks: Not reported

102

**3032 EL KU AVE  
ESCONDIDO, CA 92025**

**EDR US Hist Auto Stat 1015405928  
N/A**

**EDR Historical Auto Stations:**

Name: DISCOUNT AUTOS  
 Year: 2005  
 Address: 3032 EL KU AVE

MAP FINDINGS  
FOCUS MAP 15

Map ID	Site	Database(s)	EPA ID Number
--------	------	-------------	---------------

103	<b>EMPIRE DRY CLEANERS 3440 DEL LAGO BLVD STE M ESCONDIDO, CA 92029</b>	<b>DRYCLEANERS</b>	<b>S103654273 N/A</b>
-----	---------------------------------------------------------------------------------	--------------------	---------------------------

DRYCLEANERS:

EPA Id: CAL000377194  
 NAICS Code: 81232  
 NAICS Description: Drycleaning and Laundry Services (except Coin-Operated)  
 SIC Code: 7211  
 SIC Description: Power Laundries, Family and Commercial  
 Create Date: 08/10/2012  
 Facility Active: Yes  
 Inactive Date: Not reported  
 Facility Addr2: Not reported  
 Owner Name: CHONG HWAN LEE  
 Owner Address: 14436 ROCK ROSE  
 Owner Address 2: Not reported  
 Owner Telephone: 6199949917  
 Contact Name: CHONG HWAN LEE  
 Contact Address: 14436 ROCK ROSE  
 Contact Address 2: Not reported  
 Contact Telephone: 7607380077

EPA Id: CAL000239884  
 NAICS Code: 81232  
 NAICS Description: Drycleaning and Laundry Services (except Coin-Operated)  
 SIC Code: 7211  
 SIC Description: Power Laundries, Family and Commercial  
 Create Date: 11/02/2001  
 Facility Active: Yes  
 Inactive Date: Not reported  
 Facility Addr2: Not reported  
 Owner Name: SAM YOON  
 Owner Address: 3440 DEL LAGO BLVD STE M  
 Owner Address 2: Not reported  
 Owner Telephone: 7607380077  
 Contact Name: SAM YOON - OWNER  
 Contact Address: 3440 DEL LAGO BLVD STE M  
 Contact Address 2: Not reported  
 Contact Telephone: 7607380077

103	<b>3440 DEL LAGO BLVD ESCONDIDO, CA 92029</b>	<b>EDR US Hist Cleaners</b>	<b>1015046966 N/A</b>
-----	---------------------------------------------------	-----------------------------	---------------------------

EDR Historical Cleaners:

Name: DRY CLEAN & TUXEDO RENTAL EMPIRE  
 Year: 1999  
 Address: 3440 DEL LAGO BLVD

Name: DRY CLEAN EMPIRE  
 Year: 2002  
 Address: 3440 DEL LAGO BLVD

Name: EMPIRE DRYCLEANING  
 Year: 2006  
 Address: 3440 DEL LAGO BLVD

Name: EMPIRE DRYCLEANING  
 Year: 2007



MAP FINDINGS  
FOCUS MAP 15

Map ID	Site	Database(s)	EPA ID Number
--------	------	-------------	---------------

(Continued)

1015046966

Address: 3440 DEL LAGO BLVD

Name: EMPIRE DRYCLEANING  
Year: 2008  
Address: 3440 DEL LAGO BLVD

Name: EMPIRE DRYCLEANING  
Year: 2010  
Address: 3440 DEL LAGO BLVD

Name: EMPIRE DRYCLEANING  
Year: 2011  
Address: 3440 DEL LAGO BLVD

Name: EMPIRE DRYCLEANING  
Year: 2012  
Address: 3440 DEL LAGO BLVD

104 KITS CAMERAS 1 HOUR NO 109  
272 E VIA RANCHO PKWY  
ESCONDIDO, CA

RCRA-SQG 1000856953  
FINDS CA0000009613

RCRA-SQG:

Date form received by agency: 03/24/1998  
Facility name: KITS CAMERAS 1 HOUR NO 109  
Facility address: 272 E VIA RANCHO PKWY  
ESCONDIDO, CA 92025  
EPA ID: CA0000009613  
Mailing address: 6711 RITZ WY  
BELTSVILLE, MD 20705  
Contact: TOM KELLY  
Contact address: 6711 RITZ WY  
BELTSVILLE, MD 20705  
Contact country: US  
Contact telephone: (301) 419-0000  
Contact email: Not reported  
EPA Region: 09  
Classification: Small Small Quantity Generator  
Description: Handler: generates more than 100 and less than 1000 kg of hazardous waste during any calendar month and accumulates less than 6000 kg of hazardous waste at any time; or generates 100 kg or less of hazardous waste during any calendar month, and accumulates more than 1000 kg of hazardous waste at any time

Owner/Operator Summary:

Owner/operator name: RITZ CAMERA CENTERS INC  
Owner/operator address: 6711 RITZ WY  
BELTSVILLE, MD 20705  
Owner/operator country: Not reported  
Owner/operator telephone: (301) 419-0000  
Legal status: Private  
Owner/Operator Type: Owner  
Owner/Op start date: Not reported  
Owner/Op end date: Not reported

Handler Activities Summary:

U.S. importer of hazardous waste: No

MAP FINDINGS  
FOCUS MAP 15

Map ID      Site      Database(s)      EPA ID Number

---

**KITS CAMERAS 1 HOUR NO 109 (Continued)**

**1000856953**

Mixed waste (haz. and radioactive): No  
Recycler of hazardous waste: No  
Transporter of hazardous waste: No  
Treater, storer or disposer of HW: No  
Underground injection activity: No  
On-site burner exemption: No  
Furnace exemption: No  
Used oil fuel burner: No  
Used oil processor: No  
User oil refiner: No  
Used oil fuel marketer to burner: No  
Used oil Specification marketer: No  
Used oil transfer facility: No  
Used oil transporter: No

Historical Generators:

Date form received by agency: 09/27/1993  
Facility name: KITS CAMERAS 1 HOUR NO 109  
Classification: Small Quantity Generator

Hazardous Waste Summary:

Waste code: D002  
Waste name: A WASTE WHICH HAS A PH OF LESS THAN 2 OR GREATER THAN 12.5 IS CONSIDERED TO BE A CORROSIVE HAZARDOUS WASTE. SODIUM HYDROXIDE, A CAUSTIC SOLUTION WITH A HIGH PH, IS OFTEN USED BY INDUSTRIES TO CLEAN OR DEGREASE PARTS. HYDROCHLORIC ACID, A SOLUTION WITH A LOW PH, IS USED BY MANY INDUSTRIES TO CLEAN METAL PARTS PRIOR TO PAINTING. WHEN THESE CAUSTIC OR ACID SOLUTIONS BECOME CONTAMINATED AND MUST BE DISPOSED, THE WASTE WOULD BE A CORROSIVE HAZARDOUS WASTE.

Waste code: D011  
Waste name: SILVER

Violation Status: No violations found

FINDS:

Registry ID: 110002610470

Environmental Interest/Information System

RCRAInfo is a national information system that supports the Resource Conservation and Recovery Act (RCRA) program through the tracking of events and activities related to facilities that generate, transport, and treat, store, or dispose of hazardous waste. RCRAInfo allows RCRA program staff to track the notification, permit, compliance, and corrective action activities required under RCRA.

MAP FINDINGS  
FOCUS MAP 15

Map ID	Site	Database(s)	EPA ID Number
105	<b>SHELL</b> <b>105VIA RANCHO PY</b> <b>ESCONDIDO, CA 92025</b>	<b>HIST CORTESE</b> <b>LUST</b> <b>EMI</b>	<b>S102437180</b> <b>N/A</b>
	<b>HIST CORTESE:</b> Region: CORTESE Facility County Code: 37 Reg By: LTNKA Reg Id: 9UT1477		
	<b>LUST REG 9:</b> Region: 9 Status: Case Closed Case Number: 9UT1477 Local Case: H13189-001 Substance: Gasoline Qty Leaked: 0 Abate Method: Not reported Local Agency: San Diego How Found: Tank Closure How Stopped: Close Tank Source: Unknown Cause: Unknown Lead Agency: Local Agency Case Type: Soil only Date Found: 08/11/1989 Date Stopped: 08/11/1989 Confirm Date: 08/11/1989 Submit Workplan: Not reported Prelim Assess: / / Desc Pollution: Not reported Remed Plan: / / Remed Action: Not reported Began Monitor: Not reported Release Date: 08/11/1989 Enforce Date: Not reported Closed Date: 12/6/89 Enforce Type: Not reported Pilot Program: LOP Basin Number: 905.21 GW Depth: 35 Beneficial Use: Not reported NPDES Number: Not reported Priority: Low priority. Priority ranking can change over time. File Dispn: File discarded, case closed Interim Remedial Actions: Yes Cleanup and Abatement order Number: Not reported Waste Discharge Requirement Number: Not reported		
	<b>EMI:</b> Year: 2011 County Code: 37 Air Basin: SD Facility ID: 1235 Air District Name: SD SIC Code: 5541 Air District Name: SAN DIEGO COUNTY APCD Community Health Air Pollution Info System: Not reported		

MAP FINDINGS  
FOCUS MAP 15

Map ID Site Database(s) EPA ID Number

**SHELL (Continued)**

**S102437180**

Consolidated Emission Reporting Rule: Not reported  
 Total Organic Hydrocarbon Gases Tons/Yr: 2.79  
 Reactive Organic Gases Tons/Yr: 2.79  
 Carbon Monoxide Emissions Tons/Yr: 0  
 NOX - Oxides of Nitrogen Tons/Yr: 0  
 SOX - Oxides of Sulphur Tons/Yr: 0  
 Particulate Matter Tons/Yr: 0  
 Part. Matter 10 Micrometers & Smlr Tons/Yr: 0

Year: 2012  
 County Code: 37  
 Air Basin: SD  
 Facility ID: 1235  
 Air District Name: SD  
 SIC Code: 5541  
 Air District Name: SAN DIEGO COUNTY APCD  
 Community Health Air Pollution Info System: Not reported  
 Consolidated Emission Reporting Rule: Not reported  
 Total Organic Hydrocarbon Gases Tons/Yr: 2.79  
 Reactive Organic Gases Tons/Yr: 2.79  
 Carbon Monoxide Emissions Tons/Yr: 0  
 NOX - Oxides of Nitrogen Tons/Yr: 0  
 SOX - Oxides of Sulphur Tons/Yr: 0  
 Particulate Matter Tons/Yr: 0  
 Part. Matter 10 Micrometers & Smlr Tons/Yr: 0

105

**TESORO/VIA RANCHO SHELL #68532**  
**105 E VIA RANCHO PY**  
**ESCONDIDO, CA 92025**

**San Diego Co. HMMD S106061053**  
**SAN DIEGO CO. SAM N/A**

**SAN DIEGO CO. HMMD:**

Facility Id: 208284  
 Business Type: 6HK28  
 EPA Id Number: CAL000322065  
 APN: 272-120-31-00  
 Last HMMD Inspection: 05/09/2012  
 Permit Status: OPEN  
 Permit Expiration: 04/30/2013  
 Facility Owner: TESORO SOUTH COAST COMPANY, LLC  
 Facility Address: 19100 RIDGEWOOD PY  
 Facility City: SAN ANTONIO  
 Facility State: TX  
 Facility Zip: 78259  
 UST Owner: TESORO SOUTH COAST COMPANY, LLC  
 Handle Regulated Hazmat: Y  
 Own Or Operate UST: Y  
 Subject To APSA: Not reported  
 Generate Haz Waste: Y  
 Treat Haz Waste: Not reported  
 Generate Medical Waste: Not reported

**UST:**

UST Name: UNDERGROUND TANK 113189 T005  
 Last Update: 2012-11-02 14:17:38  
 Permit Number: 208284  
 Tank Type: DOUBLE WALL  
 Additional Id: 5 UNLEADED RT2068, RT3388, RT4311, RT4622,RT5303,R  
 Capacity Gallons: 12000

MAP FINDINGS  
FOCUS MAP 15

Map ID	Site	Database(s)	EPA ID Number
--------	------	-------------	---------------

**TESORO/VIA RANCHO SHELL #68532 (Continued)**

**S106061053**

UST Contents: REGULAR UNLEADED  
 Other Content Info: REGULAR UNLEADED  
 Reg Status: ACTIVE  
 Remove Close Date: Not reported  
 Year Installed: 1988-01-01 00:00:00  
 Pipe Type: DOUBLE WALL  
 Delivery System: PRESSURE  
 Monitor Code: 30A  
 UST Monitor Method: DW TANK, DW PRESSURIZED PIPE W/ WET TANK ANNULAR; POSITIVE SHUT-OFF & FAILSAFE, 3.0LLD; UDC W/ POSITIVE SHUT-OFF

UST Name: UNDERGROUND TANK 113189 T006  
 Last Update: 2012-11-02 14:17:38  
 Permit Number: 208284  
 Tank Type: DOUBLE WALL  
 Additional Id: 6 UNLEADED RT2068, RT3388, RT4311, RT4622,RT5303,R  
 Capacity Gallons: 12000  
 UST Contents: REGULAR UNLEADED  
 Other Content Info: REGULAR UNLEADED  
 Reg Status: ACTIVE  
 Remove Close Date: Not reported  
 Year Installed: 1988-01-01 00:00:00  
 Pipe Type: DOUBLE WALL  
 Delivery System: PRESSURE  
 Monitor Code: 30A  
 UST Monitor Method: DW TANK, DW PRESSURIZED PIPE W/ WET TANK ANNULAR; POSITIVE SHUT-OFF & FAILSAFE, 3.0LLD; UDC W/ POSITIVE SHUT-OFF

UST Name: UNDERGROUND TANK 113189 T007  
 Last Update: 2012-11-02 14:17:38  
 Permit Number: 208284  
 Tank Type: DOUBLE WALL  
 Additional Id: RT2068, RT3388, RT4311, RT4622,RT5303  
 Capacity Gallons: 12000  
 UST Contents: PREMIUM UNLEADED  
 Other Content Info: PREMIUM UNLEADED  
 Reg Status: ACTIVE  
 Remove Close Date: Not reported  
 Year Installed: 1988-01-01 00:00:00  
 Pipe Type: DOUBLE WALL  
 Delivery System: PRESSURE  
 Monitor Code: 30A  
 UST Monitor Method: DW TANK, DW PRESSURIZED PIPE W/ WET TANK ANNULAR; POSITIVE SHUT-OFF & FAILSAFE, 3.0LLD; UDC W/ POSITIVE SHUT-OFF

Active Permits:  
 Facility Id: 208284  
 Update Date: 11/02/2012  
 Case Number: 8006-61-9  
 Name: SUPREME UNLEADED  
 Other Information: UNDERGROUND TANK 113189 T005 UNLEADED  
 Material Waste: Material  
 Hazardous Categories 1: FIRE  
 Hazardous Categories 2: Not reported  
 Facility Id: 208284  
 Update Date: 11/02/2012

MAP FINDINGS  
FOCUS MAP 15

Map ID      Site      Database(s)      EPA ID Number

---

**TESORO/VIA RANCHO SHELL #68532 (Continued)**

**S106061053**

Case Number: 8006-61-9  
 Name: REGULAR UNLEADED  
 Other Information: UNDERGROUND TANK 113189 T006 UNLEADED  
 Material Waste: Material  
 Hazardous Categories 1: FIRE  
 Hazardous Categories 2: Not reported

Facility Id: 208284  
 Update Date: 11/02/2012  
 Case Number: 64742-96-7  
 Name: ALKALI - LEMON BEAD WAX  
 Other Information: Not reported  
 Material Waste: Material  
 Hazardous Categories 1: ACUTE  
 Hazardous Categories 2: CHRONIC

Facility Id: 208284  
 Update Date: 11/02/2012  
 Case Number: 8006-61-9  
 Name: REGULAR UNLEADED  
 Other Information: UNDERGROUND TANK 113189 T007 REGULAR UNLEADED  
 Material Waste: Material  
 Hazardous Categories 1: FIRE  
 Hazardous Categories 2: Not reported

Facility Id: 208284  
 Update Date: 11/02/2012  
 Case Number: Not reported  
 Name: WASTE 134 AQUEOUS SOL'N W/LESS 10% ORG  
 Other Information: WATER & FUEL  
 Material Waste: Waste  
 Hazardous Categories 1: Not reported  
 Hazardous Categories 2: Not reported

Facility Id: 208284  
 Update Date: 11/02/2012  
 Case Number: Not reported  
 Name: WASTE 352 ORGANIC SOLIDS (OTHER)  
 Other Information: USED GAS FILTER:  
 Material Waste: Waste  
 Hazardous Categories 1: Not reported  
 Hazardous Categories 2: Not reported

Facility Id: 208284  
 Update Date: 11/02/2012  
 Case Number: MIXTURE  
 Name: SURFACTANT MIXTURE (SOAP)  
 Other Information: Not reported  
 Material Waste: Material  
 Hazardous Categories 1: ACUTE  
 Hazardous Categories 2: Not reported

Violations Active Permits:  
 Facility Id: 208284  
 Update Date: 11/02/2012  
 Inspection Date: 05/16/2008  
 Violation Code: 6HV3263

MAP FINDINGS  
FOCUS MAP 15

Map ID      Site      Database(s)      EPA ID Number

**TESORO/VIA RANCHO SHELL #68532 (Continued)**

**S106061053**

Violation:                      MONITOR SYSTEM NOT ALL FUNCTIONAL  
Violation Citation:            Monitoring system components &/or devices are not all functional.  
2630, 2641(j), 2632  
Activity:                        ACTIVE

Facility Id:                    208284  
Update Date:                 11/02/2012  
Inspection Date:             05/05/2009  
Violation Code:              6HV3256  
Violation:                    NO FUNCTIONAL DRAIN BOX/BACKUP  
Violation Citation:            Fill box drain not functional and backup system is not available.  
2635(b)(1)(C )  
Activity:                        ACTIVE

Facility Id:                    113189  
Business Type:               6HK28  
EPA Id Number:              CAR000075549  
APN:                          272-120-31-00  
Last HMMI Inspection:      05/23/2007  
Permit Status:                CHNG  
Permit Expiration:         12/31/2007  
Facility Owner:              EQUILON ENTERPRISES LLC  
Facility Address:            20945 S. WILMINGTON AVE  
Facility City:                CARSON  
Facility State:               CA  
Facility Zip:                 90810  
UST Owner:                   SHELL OIL COMPANY  
Handle Regulated Hazmat:   Y  
Own Or Operate UST:        Y  
Subject To APSA:            Not reported  
Generate Haz Waste:        Y  
Treat Haz Waste:            Not reported  
Generate Medical Waste:    Not reported

UST:  
UST Name:                    UNDERGROUND TANK 113189 T001  
Last Update:                2012-11-02 14:17:38  
Permit Number:              113189  
Tank Type:                    SINGLE WALL  
Additional Id:                1  
Capacity Gallons:            8000  
UST Contents:                REGULAR UNLEADED  
Other Content Info:         REGULAR UNLEADED  
Reg Status:                  REMOVED  
Remove Close Date:         1989-11-08 00:00:00  
Year Installed:              1970-01-01 00:00:00  
Pipe Type:                    Not reported  
Delivery System:             Not reported  
Monitor Code:                05  
UST Monitor Method:        SW TANK DW PIPE W/ POS SHUTOFF-ALARM ON LLD W/ SIRS:SIR ANALY  
MONTHLY, TANK TEST BIENNIALY, PIPE TEST ANN 0.1 G/HR OR MO 0.2 G/HR

UST Name:                    UNDERGROUND TANK 113189 T002  
Last Update:                2012-11-02 14:17:38  
Permit Number:              113189  
Tank Type:                    SINGLE WALL  
Additional Id:                2

MAP FINDINGS  
FOCUS MAP 15

Map ID      Site      Database(s)      EPA ID Number

**TESORO/VIA RANCHO SHELL #68532 (Continued)**

**S106061053**

Capacity Gallons: 8000  
 UST Contents: LEADED  
 Other Content Info: LEADED  
 Reg Status: REMOVED  
 Remove Close Date: 1989-11-08 00:00:00  
 Year Installed: 1970-01-01 00:00:00  
 Pipe Type: Not reported  
 Delivery System: Not reported  
 Monitor Code: 05  
 UST Monitor Method: SW TANK DW PIPE W/ POS SHUTOFF-ALARM ON LLD W/ SIRS:SIR ANALY MONTHLY, TANK TEST BIENNIALY, PIPE TEST ANN 0.1 G/HR OR MO 0.2 G/HR

UST Name: UNDERGROUND TANK 113189 T003  
 Last Update: 2012-11-02 14:17:38  
 Permit Number: 113189  
 Tank Type: SINGLE WALL  
 Additional Id: 3  
 Capacity Gallons: 8000  
 UST Contents: REGULAR UNLEADED  
 Other Content Info: REGULAR UNLEADED  
 Reg Status: REMOVED  
 Remove Close Date: 1989-11-08 00:00:00  
 Year Installed: 1970-01-01 00:00:00  
 Pipe Type: Not reported  
 Delivery System: Not reported  
 Monitor Code: 05  
 UST Monitor Method: SW TANK DW PIPE W/ POS SHUTOFF-ALARM ON LLD W/ SIRS:SIR ANALY MONTHLY, TANK TEST BIENNIALY, PIPE TEST ANN 0.1 G/HR OR MO 0.2 G/HR

UST Name: UNDERGROUND TANK 113189 T004  
 Last Update: 2012-11-02 14:17:38  
 Permit Number: 113189  
 Tank Type: SINGLE WALL  
 Additional Id: 4  
 Capacity Gallons: 550  
 UST Contents: Not reported  
 Other Content Info: WASTE OIL  
 Reg Status: REMOVED  
 Remove Close Date: 1989-11-08 00:00:00  
 Year Installed: 1970-01-01 00:00:00  
 Pipe Type: Not reported  
 Delivery System: Not reported  
 Monitor Code: 05  
 UST Monitor Method: SW TANK DW PIPE W/ POS SHUTOFF-ALARM ON LLD W/ SIRS:SIR ANALY MONTHLY, TANK TEST BIENNIALY, PIPE TEST ANN 0.1 G/HR OR MO 0.2 G/HR

UST Name: UNDERGROUND TANK 113189 T005  
 Last Update: 2012-11-02 14:17:38  
 Permit Number: 113189  
 Tank Type: DOUBLE WALL  
 Additional Id: 5 UNLEADED RT2068, RT3388  
 Capacity Gallons: 12000  
 UST Contents: REGULAR UNLEADED  
 Other Content Info: REGULAR UNLEADED  
 Reg Status: ACTIVE  
 Remove Close Date: Not reported  
 Year Installed: 1988-01-01 00:00:00



MAP FINDINGS  
FOCUS MAP 15

Map ID	Site	Database(s)	EPA ID Number
--------	------	-------------	---------------

**TESORO/VIA RANCHO SHELL #68532 (Continued)**

**S106061053**

Pipe Type: DOUBLE WALL  
 Delivery System: PRESSURE  
 Monitor Code: 30A  
 UST Monitor Method: DW TANK, DW PRESSURIZED PIPE W/ WET TANK ANNULAR; POSITIVE SHUT-OFF & FAILSAFE, 3.0LLD; UDC W/ POSITIVE SHUT-OFF

UST Name: UNDERGROUND TANK 113189 T006  
 Last Update: 2012-11-02 14:17:38  
 Permit Number: 113189  
 Tank Type: DOUBLE WALL  
 Additional Id: 6 UNLEADED RT2068, RT3388  
 Capacity Gallons: 12000  
 UST Contents: REGULAR UNLEADED  
 Other Content Info: REGULAR UNLEADED  
 Reg Status: ACTIVE  
 Remove Close Date: Not reported  
 Year Installed: 1988-01-01 00:00:00  
 Pipe Type: DOUBLE WALL  
 Delivery System: PRESSURE  
 Monitor Code: 30A  
 UST Monitor Method: DW TANK, DW PRESSURIZED PIPE W/ WET TANK ANNULAR; POSITIVE SHUT-OFF & FAILSAFE, 3.0LLD; UDC W/ POSITIVE SHUT-OFF

UST Name: UNDERGROUND TANK 113189 T007  
 Last Update: 2012-11-02 14:17:38  
 Permit Number: 113189  
 Tank Type: DOUBLE WALL  
 Additional Id: RT2068, RT3388  
 Capacity Gallons: 12000  
 UST Contents: PREMIUM UNLEADED  
 Other Content Info: PREMIUM UNLEADED  
 Reg Status: ACTIVE  
 Remove Close Date: Not reported  
 Year Installed: 1988-01-01 00:00:00  
 Pipe Type: DOUBLE WALL  
 Delivery System: PRESSURE  
 Monitor Code: 30A  
 UST Monitor Method: DW TANK, DW PRESSURIZED PIPE W/ WET TANK ANNULAR; POSITIVE SHUT-OFF & FAILSAFE, 3.0LLD; UDC W/ POSITIVE SHUT-OFF

**SAN DIEGO CO. SAM:**

Case Number: H13189-001  
 Agency: DEH Site Assessment & Mitigation  
**Funding: LOP - Federal Fund**  
 Facility Type: Soils Only  
 Facility Status: Closed Case  
 Date: 12/6/1989  
 Date Began: 8/11/1989

Case Number: H13189-002  
 Agency: DEH Site Assessment & Mitigation  
**Funding: LOP - State Fund**  
 Facility Type: Drinking Water Aquifer Impacted  
 Facility Status: Remedial Investigation  
 Date: 5/21/2004  
 Date Began: 12/5/2002

MAP FINDINGS  
FOCUS MAP 15

Map ID	Site	Database(s)	EPA ID Number
--------	------	-------------	---------------

105	<b>VIA RANCHO SHELL 105 E VIA RANCHO RD ESCONDIDO, CA 92025</b>	<b>LUST HIST UST</b>	<b>U001571455 N/A</b>
-----	-------------------------------------------------------------------------	--------------------------	---------------------------

LUST:

Region:	STATE
Global Id:	T0607300298
Latitude:	33.068814
Longitude:	-117.0691593
Case Type:	LUST Cleanup Site
Status:	Completed - Case Closed
Status Date:	12/06/1989
Lead Agency:	SAN DIEGO COUNTY LOP
Case Worker:	Not reported
Local Agency:	Not reported
RB Case Number:	9UT1477
LOC Case Number:	H13189-001
File Location:	Local Agency
Potential Media Affect:	Soil
Potential Contaminants of Concern:	Gasoline
Site History:	Not reported

[Click here to access the California GeoTracker records for this facility:](#)

Status History:

Global Id:	T0607300298
Status:	Completed - Case Closed
Status Date:	12/06/1989
Global Id:	T0607300298
Status:	Open - Case Begin Date
Status Date:	08/11/1989

Regulatory Activities:

Global Id:	T0607300298
Action Type:	Other
Date:	01/01/1950
Action:	Leak Began
Global Id:	T0607300298
Action Type:	Other
Date:	01/01/1950
Action:	Leak Stopped
Global Id:	T0607300298
Action Type:	Other
Date:	01/01/1950
Action:	Leak Discovery
Global Id:	T0607300298
Action Type:	Other
Date:	01/01/1950
Action:	Leak Reported

Region:	STATE
Global Id:	T0607356657
Latitude:	33.068201
Longitude:	-117.067057

MAP FINDINGS  
FOCUS MAP 15

Map ID      Site      Database(s)      EPA ID Number

---

**VIA RANCHO SHELL (Continued)**

**U001571455**

Case Type: LUST Cleanup Site  
 Status: Open - Remediation  
 Status Date: 05/21/2004  
 Lead Agency: SAN DIEGO COUNTY LOP  
 Case Worker: CF  
 Local Agency: SAN DIEGO COUNTY LOP  
 RB Case Number: Not reported  
 LOC Case Number: H13189-002  
 File Location: Local Agency  
 Potential Media Affect: Aquifer used for drinking water supply  
 Potential Contaminants of Concern: Gasoline  
 Site History: Soil contamination was discovered during removal of dispenser islands in 2002. The site is currently undergoing joint groundwater monitoring with the adjacent Chevron Station case H13495-001. See Environmental data tab for additional information.

[Click here to access the California GeoTracker records for this facility:](#)

**Contact:**

Global Id: T0607356657  
 Contact Type: Local Agency Caseworker  
 Contact Name: CAROL FENNER  
 Organization Name: SAN DIEGO COUNTY LOP  
 Address: P.O. Box 129261  
 City: San Diego  
 Email: carol.fenner@sdcounty.ca.gov  
 Phone Number: Not reported

**Status History:**

Global Id: T0607356657  
 Status: Open - Case Begin Date  
 Status Date: 12/05/2002

Global Id: T0607356657  
 Status: Open - Remediation  
 Status Date: 05/21/2004

**Regulatory Activities:**

Global Id: T0607356657  
 Action Type: ENFORCEMENT  
 Date: 09/27/2012  
 Action: Technical Correspondence / Assistance / Other

Global Id: T0607356657  
 Action Type: ENFORCEMENT  
 Date: 01/23/2012  
 Action: Technical Correspondence / Assistance / Other

Global Id: T0607356657  
 Action Type: RESPONSE  
 Date: 11/07/2011  
 Action: CAP/RAP - Other Report

Global Id: T0607356657  
 Action Type: RESPONSE  
 Date: 03/23/2011  
 Action: Correspondence - Regulator Responded

MAP FINDINGS  
FOCUS MAP 15

Map ID	Site	Database(s)	EPA ID Number
	<b>VIA RANCHO SHELL (Continued)</b>		<b>U001571455</b>
	Global Id:	T0607356657	
	Action Type:	RESPONSE	
	Date:	01/31/2011	
	Action:	CAP/RAP - Other Report - Regulator Responded	
	Global Id:	T0607356657	
	Action Type:	ENFORCEMENT	
	Date:	06/02/2011	
	Action:	Technical Correspondence / Assistance / Other	
	Global Id:	T0607356657	
	Action Type:	RESPONSE	
	Date:	07/30/2012	
	Action:	Monitoring Report - Semi-Annually	
	Global Id:	T0607356657	
	Action Type:	ENFORCEMENT	
	Date:	01/29/2009	
	Action:	Technical Correspondence / Assistance / Other	
	Global Id:	T0607356657	
	Action Type:	ENFORCEMENT	
	Date:	02/22/2011	
	Action:	Technical Correspondence / Assistance / Other	
	Global Id:	T0607356657	
	Action Type:	ENFORCEMENT	
	Date:	09/22/2011	
	Action:	Technical Correspondence / Assistance / Other	
	Global Id:	T0607356657	
	Action Type:	Other	
	Date:	01/01/1950	
	Action:	Leak Stopped	
	Global Id:	T0607356657	
	Action Type:	RESPONSE	
	Date:	05/20/2011	
	Action:	Correspondence - Regulator Responded	
	Global Id:	T0607356657	
	Action Type:	RESPONSE	
	Date:	09/09/2011	
	Action:	CAP/RAP - Other Report - Regulator Responded	
	Global Id:	T0607356657	
	Action Type:	RESPONSE	
	Date:	10/07/2011	
	Action:	CAP/RAP - Other Report - Regulator Responded	
	Global Id:	T0607356657	
	Action Type:	RESPONSE	
	Date:	11/10/2011	
	Action:	CAP/RAP - Other Report - Regulator Responded	
	Global Id:	T0607356657	
	Action Type:	RESPONSE	

MAP FINDINGS  
FOCUS MAP 15

Map ID	Site	Database(s)	EPA ID Number
--------	------	-------------	---------------

**VIA RANCHO SHELL (Continued)**

**U001571455**

Date: 01/30/2012  
Action: Monitoring Report - Semi-Annually - Regulator Responded

Global Id: T0607356657  
Action Type: RESPONSE  
Date: 08/23/2012  
Action: Other Workplan - Regulator Responded

Global Id: T0607356657  
Action Type: RESPONSE  
Date: 12/29/2009  
Action: Corrective Action Plan / Remedial Action Plan

Global Id: T0607356657  
Action Type: RESPONSE  
Date: 10/05/2009  
Action: Corrective Action Plan / Remedial Action Plan

Global Id: T0607356657  
Action Type: RESPONSE  
Date: 09/14/2012  
Action: Correspondence

Global Id: T0607356657  
Action Type: ENFORCEMENT  
Date: 09/22/2009  
Action: Technical Correspondence / Assistance / Other

Global Id: T0607356657  
Action Type: ENFORCEMENT  
Date: 01/05/2010  
Action: Technical Correspondence / Assistance / Other

Global Id: T0607356657  
Action Type: ENFORCEMENT  
Date: 07/24/2012  
Action: Technical Correspondence / Assistance / Other

Global Id: T0607356657  
Action Type: ENFORCEMENT  
Date: 08/28/2012  
Action: Technical Correspondence / Assistance / Other

Global Id: T0607356657  
Action Type: RESPONSE  
Date: 08/21/2012  
Action: Remedial Progress Report - Regulator Responded

Global Id: T0607356657  
Action Type: RESPONSE  
Date: 11/29/2012  
Action: Site Assessment Report

Global Id: T0607356657  
Action Type: RESPONSE  
Date: 01/30/2013  
Action: Monitoring Report - Semi-Annually

MAP FINDINGS  
FOCUS MAP 15

Map ID	Site	Database(s)	EPA ID Number
--------	------	-------------	---------------

**VIA RANCHO SHELL (Continued)**

**U001571455**

Global Id:	T0607356657
Action Type:	ENFORCEMENT
Date:	07/08/2009
Action:	Letter - Notice
Global Id:	T0607356657
Action Type:	ENFORCEMENT
Date:	04/28/2009
Action:	Technical Correspondence / Assistance / Other
Global Id:	T0607356657
Action Type:	ENFORCEMENT
Date:	09/10/2012
Action:	Technical Correspondence / Assistance / Other
Global Id:	T0607356657
Action Type:	ENFORCEMENT
Date:	11/14/2011
Action:	Notification - Public Notice of ROD/RAP/CAP
Global Id:	T0607356657
Action Type:	RESPONSE
Date:	01/31/2014
Action:	Monitoring Report - Semi-Annually - Regulator Responded
Global Id:	T0607356657
Action Type:	RESPONSE
Date:	01/30/2011
Action:	Monitoring Report - Semi-Annually
Global Id:	T0607356657
Action Type:	RESPONSE
Date:	01/30/2010
Action:	Monitoring Report - Semi-Annually
Global Id:	T0607356657
Action Type:	RESPONSE
Date:	07/30/2013
Action:	Monitoring Report - Semi-Annually
Global Id:	T0607356657
Action Type:	ENFORCEMENT
Date:	10/15/2008
Action:	Technical Correspondence / Assistance / Other
Global Id:	T0607356657
Action Type:	ENFORCEMENT
Date:	01/12/2012
Action:	Technical Correspondence / Assistance / Other
Global Id:	T0607356657
Action Type:	Other
Date:	01/01/1950
Action:	Leak Began
Global Id:	T0607356657
Action Type:	RESPONSE

MAP FINDINGS  
FOCUS MAP 15

Map ID	Site	Database(s)	EPA ID Number
--------	------	-------------	---------------

**VIA RANCHO SHELL (Continued)**

**U001571455**

Date:	07/30/2010
Action:	Monitoring Report - Semi-Annually
Global Id:	T0607356657
Action Type:	RESPONSE
Date:	07/30/2011
Action:	Monitoring Report - Semi-Annually
Global Id:	T0607356657
Action Type:	RESPONSE
Date:	07/30/2009
Action:	Monitoring Report - Quarterly
Global Id:	T0607356657
Action Type:	ENFORCEMENT
Date:	03/19/2003
Action:	Notice of Responsibility
Global Id:	T0607356657
Action Type:	Other
Date:	01/01/1950
Action:	Leak Discovery
Global Id:	T0607356657
Action Type:	Other
Date:	01/01/1950
Action:	Leak Reported

**HIST UST:**

Region:	STATE
Facility ID:	00000011422
Facility Type:	Gas Station
Other Type:	Not reported
Total Tanks:	0004
Contact Name:	SAME
Telephone:	6197436361
Owner Name:	SHELL OIL COMPANY
Owner Address:	P. O. BOX 4848
Owner City,St,Zip:	ANAHEIM, CA 92803

Tank Num:	001
Container Num:	1
Year Installed:	1970
Tank Capacity:	00008000
Tank Used for:	PRODUCT
Type of Fuel:	UNLEADED
Tank Construction:	1/4 inches
Leak Detection:	Stock Inventor, 10

Tank Num:	002
Container Num:	2
Year Installed:	1970
Tank Capacity:	00008000
Tank Used for:	PRODUCT
Type of Fuel:	REGULAR
Tank Construction:	1/4 inches

MAP FINDINGS  
FOCUS MAP 15

Map ID	Site	Database(s)	EPA ID Number
	<b>VIA RANCHO SHELL (Continued)</b>		<b>U001571455</b>
	Leak Detection: Stock Inventor, 10		
	Tank Num: 003		
	Container Num: 3		
	Year Installed: 1970		
	Tank Capacity: 00008000		
	Tank Used for: PRODUCT		
	Type of Fuel: PREMIUM		
	Tank Construction: 1/4 inches		
	Leak Detection: Stock Inventor, 10		
	Tank Num: 004		
	Container Num: 4		
	Year Installed: 1970		
	Tank Capacity: 00000550		
	Tank Used for: WASTE		
	Type of Fuel: WASTE OIL		
	Tank Construction: 12 gauge		
	Leak Detection: Stock Inventor, 10		
<b>105</b>	<b>210 E VIA RANCHO PKWY ESCONDIDO, CA 92025</b>	<b>EDR US Hist Auto Stat</b>	<b>1015319210 N/A</b>
	EDR Historical Auto Stations:		
	Name: SEARS AUTO CTR		
	Year: 2010		
	Address: 210 E VIA RANCHO PKWY		
	Name: SEARS AUTO CENTER		
	Year: 2011		
	Address: 210 E VIA RANCHO PKWY		
<b>105</b>	<b>SEARS NO 1758 6848 210 E VIA RANCHO PKWY ESCONDIDO, CA 92243</b>	<b>RCRA-SQG FINDS</b>	<b>1006805814 CAR000141689</b>
	RCRA-SQG:		
	Date form received by agency: 03/12/2003		
	Facility name: SEARS NO 1758 6848		
	Facility address: 210 E VIA RANCHO PKWY N COUNTY FAIR ESCONDIDO, CA 92243		
	EPA ID: CAR000141689		
	Mailing address: BEVERLY RD A2 238A HOFFMAN ESTATES, IL 60179		
	Contact: KATHLEEN M FLAHERTY		
	Contact address: BEVERLY RD A2 238A HOFFMAN ESTATES, IL 60179		
	Contact country: US		
	Contact telephone: (847) 286-7199		
	Contact email: Not reported		
	EPA Region: 09		
	Classification: Small Small Quantity Generator		
	Description: Handler: generates more than 100 and less than 1000 kg of hazardous waste during any calendar month and accumulates less than 6000 kg of		



MAP FINDINGS  
FOCUS MAP 15

Map ID Site Database(s) EPA ID Number

**SEARS NO 1758 6848 (Continued)**

**1006805814**

hazardous waste at any time; or generates 100 kg or less of hazardous waste during any calendar month, and accumulates more than 1000 kg of hazardous waste at any time

Owner/Operator Summary:

Owner/operator name: SEARS ROEBUCK AND CO  
Owner/operator address: Not reported  
Not reported  
Owner/operator country: US  
Owner/operator telephone: Not reported  
Legal status: Private  
Owner/Operator Type: Operator  
Owner/Op start date: 02/20/1986  
Owner/Op end date: Not reported

Owner/operator name: SEARS ROEBUCK AND CO  
Owner/operator address: Not reported  
Not reported  
Owner/operator country: US  
Owner/operator telephone: Not reported  
Legal status: Private  
Owner/Operator Type: Owner  
Owner/Op start date: 02/20/1986  
Owner/Op end date: Not reported

Handler Activities Summary:

U.S. importer of hazardous waste: No  
Mixed waste (haz. and radioactive): No  
Recycler of hazardous waste: No  
Transporter of hazardous waste: No  
Treater, storer or disposer of HW: No  
Underground injection activity: No  
On-site burner exemption: No  
Furnace exemption: No  
Used oil fuel burner: No  
Used oil processor: No  
User oil refiner: No  
Used oil fuel marketer to burner: No  
Used oil Specification marketer: No  
Used oil transfer facility: No  
Used oil transporter: No

Hazardous Waste Summary:

Waste code: D001  
Waste name: IGNITABLE HAZARDOUS WASTES ARE THOSE WASTES WHICH HAVE A FLASHPOINT OF LESS THAN 140 DEGREES FAHRENHEIT AS DETERMINED BY A PENSKEY-MARTENS CLOSED CUP FLASH POINT TESTER. ANOTHER METHOD OF DETERMINING THE FLASH POINT OF A WASTE IS TO REVIEW THE MATERIAL SAFETY DATA SHEET, WHICH CAN BE OBTAINED FROM THE MANUFACTURER OR DISTRIBUTOR OF THE MATERIAL. LACQUER THINNER IS AN EXAMPLE OF A COMMONLY USED SOLVENT WHICH WOULD BE CONSIDERED AS IGNITABLE HAZARDOUS WASTE.

Waste code: D008  
Waste name: LEAD

Waste code: D018

MAP FINDINGS  
FOCUS MAP 15

Map ID	Site	Database(s)	EPA ID Number
--------	------	-------------	---------------

**SEARS NO 1758 6848 (Continued)**

**1006805814**

Waste name: BENZENE  
 Waste code: D039  
 Waste name: TETRACHLOROETHYLENE  
 Violation Status: No violations found

**FINDS:**

Registry ID: 110014463455

**Environmental Interest/Information System**

California Hazardous Waste Tracking System - Datamart (HWTS-DATAMART) provides California with information on hazardous waste shipments for generators, transporters, and treatment, storage, and disposal facilities.

RCRAInfo is a national information system that supports the Resource Conservation and Recovery Act (RCRA) program through the tracking of events and activities related to facilities that generate, transport, and treat, store, or dispose of hazardous waste. RCRAInfo allows RCRA program staff to track the notification, permit, compliance, and corrective action activities required under RCRA.

105

**CHEVRON SERVICE STATION  
215 VIA RANCHO  
ESCONDIDO, CA 92025**

**HIST CORTESE  
LUST  
EMI**

**S101301657  
N/A**

**HIST CORTESE:**

Region: CORTESE  
 Facility County Code: 37  
 Reg By: LTNKA  
 Reg Id: 9UT1479

**LUST REG 9:**

Region: 9  
 Status: Preliminary site assessment underway  
 Case Number: 9UT1479  
 Local Case: H13495-001  
 Substance: Gasoline  
 Qty Leaked: 0  
 Abate Method: Not reported  
 Local Agency: San Diego  
 How Found: Tank Closure  
 How Stopped: Close Tank  
 Source: Unknown  
 Cause: Unknown  
 Lead Agency: Local Agency  
 Case Type: Aquifer affected  
 Date Found: 06/28/1989  
 Date Stopped: 06/28/1989  
 Confirm Date: 06/28/1989  
 Submit Workplan: Not reported  
 Prelim Assess: 03/20/1993  
 Desc Pollution: Not reported  
 Remed Plan: / /  
 Remed Action: Not reported

MAP FINDINGS  
FOCUS MAP 15

Map ID Site Database(s) EPA ID Number

**CHEVRON SERVICE STATION (Continued)**

**S101301657**

Began Monitor: Not reported  
 Release Date: 06/28/1989  
 Enforce Date: Not reported  
 Closed Date: Not reported  
 Enforce Type: Not reported  
 Pilot Program: LOP  
 Basin Number: 905.21  
 GW Depth: 13  
 Beneficial Use: MUNISW  
 NPDES Number: Not reported  
 Priority: 2A  
 File Disp: Not reported  
 Interim Remedial Actions: Yes  
 Cleanup and Abatement order Number: Not reported  
 Waste Discharge Requirement Number: Not reported

EMI:

Year: 2011  
 County Code: 37  
 Air Basin: SD  
 Facility ID: 4445  
 Air District Name: SD  
 SIC Code: 5541  
 Air District Name: SAN DIEGO COUNTY APCD  
 Community Health Air Pollution Info System: Not reported  
 Consolidated Emission Reporting Rule: Not reported  
 Total Organic Hydrocarbon Gases Tons/Yr: 2.5  
 Reactive Organic Gases Tons/Yr: 2.5  
 Carbon Monoxide Emissions Tons/Yr: 0  
 NOX - Oxides of Nitrogen Tons/Yr: 0  
 SOX - Oxides of Sulphur Tons/Yr: 0  
 Particulate Matter Tons/Yr: 0  
 Part. Matter 10 Micrometers & Smlr Tons/Yr: 0

Year: 2012  
 County Code: 37  
 Air Basin: SD  
 Facility ID: 4445  
 Air District Name: SD  
 SIC Code: 5541  
 Air District Name: SAN DIEGO COUNTY APCD  
 Community Health Air Pollution Info System: Not reported  
 Consolidated Emission Reporting Rule: Not reported  
 Total Organic Hydrocarbon Gases Tons/Yr: 2.5  
 Reactive Organic Gases Tons/Yr: 2.5  
 Carbon Monoxide Emissions Tons/Yr: 0  
 NOX - Oxides of Nitrogen Tons/Yr: 0  
 SOX - Oxides of Sulphur Tons/Yr: 0  
 Particulate Matter Tons/Yr: 0  
 Part. Matter 10 Micrometers & Smlr Tons/Yr: 0

MAP FINDINGS  
FOCUS MAP 15

Map ID	Site	Database(s)	EPA ID Number
--------	------	-------------	---------------

105	CHEVRON USA INC 215 VIA RANCHO PY E ESCONDIDO, CA	FINDS SWEEPS UST EMI SAN DIEGO CO. SAM	1006826982 N/A
-----	---------------------------------------------------------	-------------------------------------------------	-------------------

FINDS:

Registry ID: 110013862043

Environmental Interest/Information System

The NEI (National Emissions Inventory) database contains information on stationary and mobile sources that emit criteria air pollutants and their precursors, as well as hazardous air pollutants (HAPs).

CRITERIA AND HAZARDOUS AIR POLLUTANT INVENTORY

SWEEPS UST:

Status: Not reported  
Comp Number: 13495  
Number: Not reported  
Board Of Equalization: 44-022797  
Referral Date: Not reported  
Action Date: Not reported  
Created Date: Not reported  
Owner Tank Id: Not reported  
SWRCB Tank Id: 37-000-013495-000001  
Tank Status: Not reported  
Capacity: 10000  
Active Date: Not reported  
Tank Use: M.V. FUEL  
STG: PRODUCT  
Content: REG UNLEADED  
Number Of Tanks: 4

Status: Not reported  
Comp Number: 13495  
Number: Not reported  
Board Of Equalization: 44-022797  
Referral Date: Not reported  
Action Date: Not reported  
Created Date: Not reported  
Owner Tank Id: Not reported  
SWRCB Tank Id: 37-000-013495-000002  
Tank Status: Not reported  
Capacity: 10000  
Active Date: Not reported  
Tank Use: M.V. FUEL  
STG: PRODUCT  
Content: LEADED  
Number Of Tanks: Not reported

Status: Not reported  
Comp Number: 13495  
Number: Not reported  
Board Of Equalization: 44-022797  
Referral Date: Not reported  
Action Date: Not reported  
Created Date: Not reported

MAP FINDINGS  
 FOCUS MAP 15

Map ID      Site      Database(s)      EPA ID Number

---

**CHEVRON USA INC (Continued)**

**1006826982**

Owner Tank Id:      Not reported  
 SWRCB Tank Id:    37-000-013495-000003  
 Tank Status:        Not reported  
 Capacity:           5000  
 Active Date:        Not reported  
 Tank Use:           M.V. FUEL  
 STG:                PRODUCT  
 Content:            LEADED  
 Number Of Tanks:   Not reported

Status:              Not reported  
 Comp Number:       13495  
 Number:             Not reported  
 Board Of Equalization: 44-022797  
 Referral Date:     Not reported  
 Action Date:        Not reported  
 Created Date:      Not reported  
 Owner Tank Id:     Not reported  
 SWRCB Tank Id:    37-000-013495-000004  
 Tank Status:        Not reported  
 Capacity:           1000  
 Active Date:        Not reported  
 Tank Use:           PETROLEUM  
 STG:                WASTE  
 Content:            Not reported  
 Number Of Tanks:   Not reported

Status:              Active  
 Comp Number:       13495  
 Number:             9  
 Board Of Equalization: 44-022797  
 Referral Date:     Not reported  
 Action Date:        06-26-92  
 Created Date:      02-29-88  
 Owner Tank Id:     Not reported  
 SWRCB Tank Id:    37-000-013495-000005  
 Tank Status:        A  
 Capacity:           10000  
 Active Date:        Not reported  
 Tank Use:           M.V. FUEL  
 STG:                P  
 Content:            REG UNLEADED  
 Number Of Tanks:   3

Status:              Active  
 Comp Number:       13495  
 Number:             9  
 Board Of Equalization: 44-022797  
 Referral Date:     Not reported  
 Action Date:        06-26-92  
 Created Date:      02-29-88  
 Owner Tank Id:     Not reported  
 SWRCB Tank Id:    37-000-013495-000006  
 Tank Status:        A  
 Capacity:           10000  
 Active Date:        Not reported  
 Tank Use:           M.V. FUEL

MAP FINDINGS  
FOCUS MAP 15

Map ID Site Database(s) EPA ID Number

**CHEVRON USA INC (Continued)**

**1006826982**

STG: P  
 Content: REG UNLEADED  
 Number Of Tanks: Not reported

Status: Active  
 Comp Number: 13495  
 Number: 9  
 Board Of Equalization: 44-022797  
 Referral Date: Not reported  
 Action Date: 06-26-92  
 Created Date: 02-29-88  
 Owner Tank Id: Not reported  
 SWRCB Tank Id: 37-000-013495-000007  
 Tank Status: A  
 Capacity: 10000  
 Active Date: Not reported  
 Tank Use: M.V. FUEL  
 STG: P  
 Content: LEADED  
 Number Of Tanks: Not reported

EMI:

Year: 1999  
 County Code: 37  
 Air Basin: SD  
 Facility ID: 4445  
 Air District Name: SD  
 SIC Code: 5541  
 Air District Name: SAN DIEGO COUNTY APCD  
 Community Health Air Pollution Info System: Not reported  
 Consolidated Emission Reporting Rule: Not reported  
 Total Organic Hydrocarbon Gases Tons/Yr: 3  
 Reactive Organic Gases Tons/Yr: 3  
 Carbon Monoxide Emissions Tons/Yr: 0  
 NOX - Oxides of Nitrogen Tons/Yr: 0  
 SOX - Oxides of Sulphur Tons/Yr: 0  
 Particulate Matter Tons/Yr: 0  
 Part. Matter 10 Micrometers & Smlr Tons/Yr: 0

Year: 2000  
 County Code: 37  
 Air Basin: SD  
 Facility ID: 4445  
 Air District Name: SD  
 SIC Code: 5541  
 Air District Name: SAN DIEGO COUNTY APCD  
 Community Health Air Pollution Info System: Not reported  
 Consolidated Emission Reporting Rule: Not reported  
 Total Organic Hydrocarbon Gases Tons/Yr: 3  
 Reactive Organic Gases Tons/Yr: 3  
 Carbon Monoxide Emissions Tons/Yr: 0  
 NOX - Oxides of Nitrogen Tons/Yr: 0  
 SOX - Oxides of Sulphur Tons/Yr: 0  
 Particulate Matter Tons/Yr: 0  
 Part. Matter 10 Micrometers & Smlr Tons/Yr: 0

Year: 2001

MAP FINDINGS  
FOCUS MAP 15

Map ID Site Database(s) EPA ID Number

**CHEVRON USA INC (Continued)**

**1006826982**

County Code: 37  
 Air Basin: SD  
 Facility ID: 4445  
 Air District Name: SD  
 SIC Code: 5541  
 Air District Name: SAN DIEGO COUNTY APCD  
 Community Health Air Pollution Info System: Not reported  
 Consolidated Emission Reporting Rule: Not reported  
 Total Organic Hydrocarbon Gases Tons/Yr: 3  
 Reactive Organic Gases Tons/Yr: 3  
 Carbon Monoxide Emissions Tons/Yr: 0  
 NOX - Oxides of Nitrogen Tons/Yr: 0  
 SOX - Oxides of Sulphur Tons/Yr: 0  
 Particulate Matter Tons/Yr: 0  
 Part. Matter 10 Micrometers & Smlr Tons/Yr: 0

Year: 2002  
 County Code: 37  
 Air Basin: SD  
 Facility ID: 4445  
 Air District Name: SD  
 SIC Code: 5541  
 Air District Name: SAN DIEGO COUNTY APCD  
 Community Health Air Pollution Info System: Not reported  
 Consolidated Emission Reporting Rule: Not reported  
 Total Organic Hydrocarbon Gases Tons/Yr: 3  
 Reactive Organic Gases Tons/Yr: 3  
 Carbon Monoxide Emissions Tons/Yr: 0  
 NOX - Oxides of Nitrogen Tons/Yr: 0  
 SOX - Oxides of Sulphur Tons/Yr: 0  
 Particulate Matter Tons/Yr: 0  
 Part. Matter 10 Micrometers & Smlr Tons/Yr: 0

Year: 2003  
 County Code: 37  
 Air Basin: SD  
 Facility ID: 4445  
 Air District Name: SD  
 SIC Code: 5541  
 Air District Name: SAN DIEGO COUNTY APCD  
 Community Health Air Pollution Info System: Not reported  
 Consolidated Emission Reporting Rule: Not reported  
 Total Organic Hydrocarbon Gases Tons/Yr: 3  
 Reactive Organic Gases Tons/Yr: 3  
 Carbon Monoxide Emissions Tons/Yr: 0  
 NOX - Oxides of Nitrogen Tons/Yr: 0  
 SOX - Oxides of Sulphur Tons/Yr: 0  
 Particulate Matter Tons/Yr: 0  
 Part. Matter 10 Micrometers & Smlr Tons/Yr: 0

Year: 2004  
 County Code: 37  
 Air Basin: SD  
 Facility ID: 4445  
 Air District Name: SD  
 SIC Code: 5541  
 Air District Name: SAN DIEGO COUNTY APCD

MAP FINDINGS  
FOCUS MAP 15

Map ID      Site      Database(s)      EPA ID Number

---

**CHEVRON USA INC (Continued)**

**1006826982**

Community Health Air Pollution Info System:	Not reported
Consolidated Emission Reporting Rule:	Not reported
Total Organic Hydrocarbon Gases Tons/Yr:	3.4526156
Reactive Organic Gases Tons/Yr:	3.4526156
Carbon Monoxide Emissions Tons/Yr:	0
NOX - Oxides of Nitrogen Tons/Yr:	0
SOX - Oxides of Sulphur Tons/Yr:	0
Particulate Matter Tons/Yr:	0
Part. Matter 10 Micrometers & Smlr Tons/Yr:	0
Year:	2005
County Code:	37
Air Basin:	SD
Facility ID:	4445
Air District Name:	SD
SIC Code:	5541
Air District Name:	SAN DIEGO COUNTY APCD
Community Health Air Pollution Info System:	Not reported
Consolidated Emission Reporting Rule:	Not reported
Total Organic Hydrocarbon Gases Tons/Yr:	3.4526156
Reactive Organic Gases Tons/Yr:	3.4526156
Carbon Monoxide Emissions Tons/Yr:	0
NOX - Oxides of Nitrogen Tons/Yr:	0
SOX - Oxides of Sulphur Tons/Yr:	0
Particulate Matter Tons/Yr:	0
Part. Matter 10 Micrometers & Smlr Tons/Yr:	0
Year:	2006
County Code:	37
Air Basin:	SD
Facility ID:	4445
Air District Name:	SD
SIC Code:	5541
Air District Name:	SAN DIEGO COUNTY APCD
Community Health Air Pollution Info System:	Not reported
Consolidated Emission Reporting Rule:	Not reported
Total Organic Hydrocarbon Gases Tons/Yr:	2.5
Reactive Organic Gases Tons/Yr:	2.5
Carbon Monoxide Emissions Tons/Yr:	0
NOX - Oxides of Nitrogen Tons/Yr:	0
SOX - Oxides of Sulphur Tons/Yr:	0
Particulate Matter Tons/Yr:	0
Part. Matter 10 Micrometers & Smlr Tons/Yr:	0
Year:	2007
County Code:	37
Air Basin:	SD
Facility ID:	4445
Air District Name:	SD
SIC Code:	5541
Air District Name:	SAN DIEGO COUNTY APCD
Community Health Air Pollution Info System:	Not reported
Consolidated Emission Reporting Rule:	Not reported
Total Organic Hydrocarbon Gases Tons/Yr:	2.5
Reactive Organic Gases Tons/Yr:	2.5
Carbon Monoxide Emissions Tons/Yr:	0
NOX - Oxides of Nitrogen Tons/Yr:	0



MAP FINDINGS  
FOCUS MAP 15

Map ID      Site      Database(s)      EPA ID Number

---

**CHEVRON USA INC (Continued)**

**1006826982**

SOX - Oxides of Sulphur Tons/Yr: 0  
 Particulate Matter Tons/Yr: 0  
 Part. Matter 10 Micrometers & Smlr Tons/Yr: 0

Year: 2008  
 County Code: 37  
 Air Basin: SD  
 Facility ID: 4445  
 Air District Name: SD  
 SIC Code: 5541  
 Air District Name: SAN DIEGO COUNTY APCD  
 Community Health Air Pollution Info System: Not reported  
 Consolidated Emission Reporting Rule: Not reported  
 Total Organic Hydrocarbon Gases Tons/Yr: 2.5  
 Reactive Organic Gases Tons/Yr: 2.5  
 Carbon Monoxide Emissions Tons/Yr: 0  
 NOX - Oxides of Nitrogen Tons/Yr: 0  
 SOX - Oxides of Sulphur Tons/Yr: 0  
 Particulate Matter Tons/Yr: 0  
 Part. Matter 10 Micrometers & Smlr Tons/Yr: 0

Year: 2009  
 County Code: 37  
 Air Basin: SD  
 Facility ID: 4445  
 Air District Name: SD  
 SIC Code: 5541  
 Air District Name: SAN DIEGO COUNTY APCD  
 Community Health Air Pollution Info System: Not reported  
 Consolidated Emission Reporting Rule: Not reported  
 Total Organic Hydrocarbon Gases Tons/Yr: 2.5  
 Reactive Organic Gases Tons/Yr: 2.5  
 Carbon Monoxide Emissions Tons/Yr: 0  
 NOX - Oxides of Nitrogen Tons/Yr: 0  
 SOX - Oxides of Sulphur Tons/Yr: 0  
 Particulate Matter Tons/Yr: 0  
 Part. Matter 10 Micrometers & Smlr Tons/Yr: 0

Year: 2010  
 County Code: 37  
 Air Basin: SD  
 Facility ID: 4445  
 Air District Name: SD  
 SIC Code: 5541  
 Air District Name: SAN DIEGO COUNTY APCD  
 Community Health Air Pollution Info System: Not reported  
 Consolidated Emission Reporting Rule: Not reported  
 Total Organic Hydrocarbon Gases Tons/Yr: 2.5  
 Reactive Organic Gases Tons/Yr: 2.5  
 Carbon Monoxide Emissions Tons/Yr: 0  
 NOX - Oxides of Nitrogen Tons/Yr: 0  
 SOX - Oxides of Sulphur Tons/Yr: 0  
 Particulate Matter Tons/Yr: 0  
 Part. Matter 10 Micrometers & Smlr Tons/Yr: 0

SAN DIEGO CO. SAM:  
 Case Number: H13495-001

MAP FINDINGS  
FOCUS MAP 15

Map ID	Site	Database(s)	EPA ID Number
--------	------	-------------	---------------

**CHEVRON USA INC (Continued)**

**1006826982**

Agency:	DEH Site Assessment & Mitigation
<b>Funding:</b>	<b>LOP - State Fund</b>
Facility Type:	Drinking Water Aquifer Impacted
Facility Status:	Remedial Investigation
Date:	9/1/1989
Date Began:	6/28/1989

**105 NORTH COUNTY CHEVRON  
215 VIA RANCHO PY  
ESCONDIDO, CA 92025**

**LUST S100276927  
CHMIRS N/A**

**LUST:**

Region:	STATE
Global Id:	T0607300300
Latitude:	33.068095
Longitude:	-117.0665493
Case Type:	LUST Cleanup Site
Status:	Open - Remediation
Status Date:	09/01/1989
Lead Agency:	SAN DIEGO COUNTY LOP
Case Worker:	CF
Local Agency:	SAN DIEGO COUNTY LOP
RB Case Number:	9UT1479
LOC Case Number:	H13495-001
File Location:	Local Agency
Potential Media Affect:	Aquifer used for drinking water supply
Potential Contaminants of Concern:	Gasoline
Site History:	Soil contamination was discovered during a underground storage tank removal in 1989. The site is currently undergoing joint groundwater monitoring with the neighboring Shell Station case H13189-002. See Environmental data tab for additional information.

Click here to access the California GeoTracker records for this facility:

**Contact:**

Global Id:	T0607300300
Contact Type:	Local Agency Caseworker
Contact Name:	CAROL FENNER
Organization Name:	SAN DIEGO COUNTY LOP
Address:	P.O. Box 129261
City:	San Diego
Email:	carol.fenner@sdcounty.ca.gov
Phone Number:	Not reported

**Status History:**

Global Id:	T0607300300
Status:	Open - Remediation
Status Date:	09/01/1989
Global Id:	T0607300300
Status:	Open - Case Begin Date
Status Date:	06/28/1989

**Regulatory Activities:**

Global Id:	T0607300300
Action Type:	ENFORCEMENT
Date:	07/24/2012

MAP FINDINGS  
FOCUS MAP 15

Map ID	Site	Database(s)	EPA ID Number
	<b>NORTH COUNTY CHEVRON (Continued)</b>		<b>S100276927</b>
	Action:	Technical Correspondence / Assistance / Other	
	Global Id:	T0607300300	
	Action Type:	ENFORCEMENT	
	Date:	09/28/2010	
	Action:	Technical Correspondence / Assistance / Other	
	Global Id:	T0607300300	
	Action Type:	ENFORCEMENT	
	Date:	02/22/2011	
	Action:	Technical Correspondence / Assistance / Other	
	Global Id:	T0607300300	
	Action Type:	ENFORCEMENT	
	Date:	01/05/2010	
	Action:	Technical Correspondence / Assistance / Other	
	Global Id:	T0607300300	
	Action Type:	ENFORCEMENT	
	Date:	03/01/2010	
	Action:	Technical Correspondence / Assistance / Other	
	Global Id:	T0607300300	
	Action Type:	ENFORCEMENT	
	Date:	01/23/2012	
	Action:	Technical Correspondence / Assistance / Other	
	Global Id:	T0607300300	
	Action Type:	REMEDIATION	
	Date:	01/01/1950	
	Action:	Soil Vapor Extraction (SVE)	
	Global Id:	T0607300300	
	Action Type:	RESPONSE	
	Date:	09/14/2009	
	Action:	Clean Up Fund - 5-Year Review Summary - Regulator Responded	
	Global Id:	T0607300300	
	Action Type:	RESPONSE	
	Date:	01/31/2011	
	Action:	CAP/RAP - Other Report - Regulator Responded	
	Global Id:	T0607300300	
	Action Type:	RESPONSE	
	Date:	03/23/2011	
	Action:	Correspondence - Regulator Responded	
	Global Id:	T0607300300	
	Action Type:	Other	
	Date:	01/01/1950	
	Action:	Leak Began	
	Global Id:	T0607300300	
	Action Type:	ENFORCEMENT	
	Date:	06/02/2011	
	Action:	Technical Correspondence / Assistance / Other	

MAP FINDINGS  
FOCUS MAP 15

Map ID	Site	Database(s)	EPA ID Number
--------	------	-------------	---------------

**NORTH COUNTY CHEVRON (Continued)**

**S100276927**

Global Id:	T0607300300
Action Type:	RESPONSE
Date:	07/30/2012
Action:	Monitoring Report - Semi-Annually
Global Id:	T0607300300
Action Type:	ENFORCEMENT
Date:	10/15/2008
Action:	Technical Correspondence / Assistance / Other
Global Id:	T0607300300
Action Type:	ENFORCEMENT
Date:	08/14/1989
Action:	Notice of Responsibility
Global Id:	T0607300300
Action Type:	ENFORCEMENT
Date:	07/01/2010
Action:	Technical Correspondence / Assistance / Other
Global Id:	T0607300300
Action Type:	ENFORCEMENT
Date:	09/22/2011
Action:	Technical Correspondence / Assistance / Other
Global Id:	T0607300300
Action Type:	Other
Date:	01/01/1950
Action:	Leak Stopped
Global Id:	T0607300300
Action Type:	RESPONSE
Date:	05/20/2011
Action:	Correspondence - Regulator Responded
Global Id:	T0607300300
Action Type:	RESPONSE
Date:	09/09/2011
Action:	CAP/RAP - Other Report - Regulator Responded
Global Id:	T0607300300
Action Type:	RESPONSE
Date:	10/07/2011
Action:	CAP/RAP - Other Report - Regulator Responded
Global Id:	T0607300300
Action Type:	RESPONSE
Date:	11/04/2011
Action:	CAP/RAP - Other Report - Regulator Responded
Global Id:	T0607300300
Action Type:	RESPONSE
Date:	01/30/2012
Action:	Monitoring Report - Semi-Annually - Regulator Responded
Global Id:	T0607300300
Action Type:	RESPONSE

MAP FINDINGS  
FOCUS MAP 15

Map ID	Site	Database(s)	EPA ID Number
--------	------	-------------	---------------

**NORTH COUNTY CHEVRON (Continued)**

**S100276927**

Date: 08/21/2012  
Action: Remedial Progress Report - Regulator Responded

Global Id: T0607300300  
Action Type: RESPONSE  
Date: 01/30/2011  
Action: Monitoring Report - Semi-Annually

Global Id: T0607300300  
Action Type: RESPONSE  
Date: 09/14/2012  
Action: Correspondence

Global Id: T0607300300  
Action Type: ENFORCEMENT  
Date: 09/22/2009  
Action: Technical Correspondence / Assistance / Other

Global Id: T0607300300  
Action Type: ENFORCEMENT  
Date: 09/22/2009  
Action: File review

Global Id: T0607300300  
Action Type: RESPONSE  
Date: 08/23/2012  
Action: Other Workplan - Regulator Responded

Global Id: T0607300300  
Action Type: RESPONSE  
Date: 08/23/2010  
Action: Risk Assessment Report

Global Id: T0607300300  
Action Type: RESPONSE  
Date: 10/02/2009  
Action: Corrective Action Plan / Remedial Action Plan

Global Id: T0607300300  
Action Type: RESPONSE  
Date: 10/28/2010  
Action: Correspondence

Global Id: T0607300300  
Action Type: RESPONSE  
Date: 01/30/2013  
Action: Monitoring Report - Semi-Annually

Global Id: T0607300300  
Action Type: RESPONSE  
Date: 11/29/2012  
Action: Site Assessment Report

Global Id: T0607300300  
Action Type: RESPONSE  
Date: 11/26/2012  
Action: Remedial Progress Report

MAP FINDINGS  
FOCUS MAP 15

Map ID	Site	Database(s)	EPA ID Number
--------	------	-------------	---------------

**NORTH COUNTY CHEVRON (Continued)**

**S100276927**

Global Id:	T0607300300
Action Type:	ENFORCEMENT
Date:	09/27/2012
Action:	Technical Correspondence / Assistance / Other
Global Id:	T0607300300
Action Type:	ENFORCEMENT
Date:	07/08/2009
Action:	Letter - Notice
Global Id:	T0607300300
Action Type:	ENFORCEMENT
Date:	01/29/2009
Action:	Technical Correspondence / Assistance / Other
Global Id:	T0607300300
Action Type:	ENFORCEMENT
Date:	02/06/2009
Action:	Notice of Responsibility
Global Id:	T0607300300
Action Type:	ENFORCEMENT
Date:	01/29/2009
Action:	Technical Correspondence / Assistance / Other
Global Id:	T0607300300
Action Type:	RESPONSE
Date:	07/30/2009
Action:	Monitoring Report - Quarterly
Global Id:	T0607300300
Action Type:	ENFORCEMENT
Date:	09/10/2012
Action:	Technical Correspondence / Assistance / Other
Global Id:	T0607300300
Action Type:	ENFORCEMENT
Date:	11/14/2011
Action:	Notification - Public Notice of ROD/RAP/CAP
Global Id:	T0607300300
Action Type:	RESPONSE
Date:	01/31/2014
Action:	Monitoring Report - Semi-Annually - Regulator Responded
Global Id:	T0607300300
Action Type:	RESPONSE
Date:	04/15/2014
Action:	Soil Vapor Intrusion Investigation Workplan - Regulator Responded
Global Id:	T0607300300
Action Type:	RESPONSE
Date:	05/08/2014
Action:	Soil Vapor Intrusion Investigation Workplan - Regulator Responded
Global Id:	T0607300300
Action Type:	RESPONSE

MAP FINDINGS  
FOCUS MAP 15

Map ID	Site	Database(s)	EPA ID Number
--------	------	-------------	---------------

**NORTH COUNTY CHEVRON (Continued)**

**S100276927**

Date:	01/30/2010
Action:	Monitoring Report - Semi-Annually
Global Id:	T0607300300
Action Type:	RESPONSE
Date:	07/30/2010
Action:	Monitoring Report - Semi-Annually
Global Id:	T0607300300
Action Type:	RESPONSE
Date:	12/29/2009
Action:	Corrective Action Plan / Remedial Action Plan
Global Id:	T0607300300
Action Type:	RESPONSE
Date:	07/30/2013
Action:	Monitoring Report - Semi-Annually
Global Id:	T0607300300
Action Type:	ENFORCEMENT
Date:	01/12/2012
Action:	Technical Correspondence / Assistance / Other
Global Id:	T0607300300
Action Type:	Other
Date:	01/01/1950
Action:	Leak Discovery
Global Id:	T0607300300
Action Type:	ENFORCEMENT
Date:	08/28/2012
Action:	Technical Correspondence / Assistance / Other
Global Id:	T0607300300
Action Type:	RESPONSE
Date:	02/16/2010
Action:	Other Workplan
Global Id:	T0607300300
Action Type:	RESPONSE
Date:	02/11/2010
Action:	Other Workplan
Global Id:	T0607300300
Action Type:	RESPONSE
Date:	07/30/2011
Action:	Monitoring Report - Semi-Annually
Global Id:	T0607300300
Action Type:	ENFORCEMENT
Date:	04/28/2009
Action:	Technical Correspondence / Assistance / Other
Global Id:	T0607300300
Action Type:	Other
Date:	01/01/1950
Action:	Leak Reported

MAP FINDINGS  
FOCUS MAP 15

Map ID Site Database(s) EPA ID Number

**NORTH COUNTY CHEVRON (Continued)**

**S100276927**

Global Id: T0607300300  
Action Type: RESPONSE  
Date: 05/03/2010  
Action: Risk Assessment Report

**CHMIRS:**

OES Incident Number: 9100822  
OES notification: Not reported  
OES Date: Not reported  
OES Time: Not reported  
Incident Date: 12-SEP-91  
**Date Completed: 12-SEP-91**  
Property Use: 099  
Agency Id Number: 37070  
Agency Incident Number: 4688  
Time Notified: 849  
Time Completed: 958  
Surrounding Area: 963  
Estimated Temperature: 60  
Property Management: P  
Special Studies 1: Not reported  
Special Studies 2: Not reported  
Special Studies 3: Not reported  
Special Studies 4: Not reported  
Special Studies 5: Not reported  
Special Studies 6: Not reported  
More Than Two Substances Involved?: N  
Resp Agncy Personel # Of Decontaminated: 0  
Responding Agency Personel # Of Injuries: 0  
Responding Agency Personel # Of Fatalities: 0  
Others Number Of Decontaminated: 0  
Others Number Of Injuries: 0  
Others Number Of Fatalities: 0  
Vehicle Make/year: CHEVROLET  
Vehicle License Number: Not reported  
Vehicle State: CA  
Vehicle Id Number: Not reported  
CA/DOT/PUC/ICC Number: Not reported  
Company Name: T.M. SCHIBIU  
Reporting Officer Name/ID: DUAIN DIBBLE  
Report Date: 12-SEP-91  
Comments: Y  
Facility Telephone: 619 741-4701  
Waterway Involved: Not reported  
Waterway: Not reported  
Spill Site: Not reported  
Cleanup By: Not reported  
Containment: Not reported  
What Happened: Not reported  
Type: Not reported  
Measure: Not reported  
Other: Not reported  
Date/Time: Not reported  
Year: 88-92  
Agency: Not reported  
Incident Date: Not reported



MAP FINDINGS  
FOCUS MAP 15

Map ID	Site	Database(s)	EPA ID Number
--------	------	-------------	---------------

**NORTH COUNTY CHEVRON (Continued)**

**S100276927**

Admin Agency:	Not reported
Amount:	Not reported
Contained:	Not reported
Site Type:	Not reported
E Date:	03-AUG-92
Substance:	Not reported
Quantity Released:	Not reported
BBLs:	Not reported
Cups:	Not reported
CUFT:	Not reported
Gallons:	Not reported
Grams:	Not reported
Pounds:	Not reported
Liters:	Not reported
Ounces:	Not reported
Pints:	Not reported
Quarts:	Not reported
Sheen:	Not reported
Tons:	Not reported
Unknown:	Not reported
Evacuations:	Not reported
Number of Injuries:	Not reported
Number of Fatalities:	Not reported
Description:	Not reported

105

**TARGET STORE NO 2802  
280 E VIA RANCHO PKWY  
ESCONDIDO, CA 92025**

**RCRA-SQG 1015740202  
FINDS CAR000228775**

RCRA-SQG:

Date form received by agency:	09/17/2012
Facility name:	TARGET STORE NO 2802
Facility address:	280 E VIA RANCHO PKWY ESCONDIDO, CA 92025 8005
EPA ID:	CAR000228775
Mailing address:	PO BOX 111 MINNEAPOLIS, MN 55440
Contact:	STEVE MUSSER
Contact address:	PO BOX 111 MINNEAPOLIS, MN 55440
Contact country:	US
Contact telephone:	800-587-2228
Contact email:	CORPORATE.COMPLIANCE@TARGET.COM
EPA Region:	09
Classification:	Small Small Quantity Generator
Description:	Handler: generates more than 100 and less than 1000 kg of hazardous waste during any calendar month and accumulates less than 6000 kg of hazardous waste at any time; or generates 100 kg or less of hazardous waste during any calendar month, and accumulates more than 1000 kg of hazardous waste at any time

Owner/Operator Summary:

Owner/operator name:	TARGET CORP
Owner/operator address:	Not reported
Owner/operator country:	US
Owner/operator telephone:	Not reported

MAP FINDINGS  
FOCUS MAP 15

Map ID Site Database(s) EPA ID Number

**TARGET STORE NO 2802 (Continued)**

**1015740202**

Legal status: Private  
Owner/Operator Type: Operator  
Owner/Op start date: 10/14/2012  
Owner/Op end date: Not reported

Owner/operator name: TARGET CORP  
Owner/operator address: PO BOX 111  
MINNEAPOLIS, MN 55440

Owner/operator country: US  
Owner/operator telephone: 800-587-2228  
Legal status: Private  
Owner/Operator Type: Owner  
Owner/Op start date: 10/14/2012  
Owner/Op end date: Not reported

Handler Activities Summary:

U.S. importer of hazardous waste: No  
Mixed waste (haz. and radioactive): No  
Recycler of hazardous waste: No  
Transporter of hazardous waste: No  
Treater, storer or disposer of HW: No  
Underground injection activity: No  
On-site burner exemption: No  
Furnace exemption: No  
Used oil fuel burner: No  
Used oil processor: No  
User oil refiner: No  
Used oil fuel marketer to burner: No  
Used oil Specification marketer: No  
Used oil transfer facility: No  
Used oil transporter: No

Hazardous Waste Summary:

Waste code: D001  
Waste name: IGNITABLE HAZARDOUS WASTES ARE THOSE WASTES WHICH HAVE A FLASHPOINT OF LESS THAN 140 DEGREES FAHRENHEIT AS DETERMINED BY A PENSKEY-MARTENS CLOSED CUP FLASH POINT TESTER. ANOTHER METHOD OF DETERMINING THE FLASH POINT OF A WASTE IS TO REVIEW THE MATERIAL SAFETY DATA SHEET, WHICH CAN BE OBTAINED FROM THE MANUFACTURER OR DISTRIBUTOR OF THE MATERIAL. LACQUER THINNER IS AN EXAMPLE OF A COMMONLY USED SOLVENT WHICH WOULD BE CONSIDERED AS IGNITABLE HAZARDOUS WASTE.

Waste code: D002  
Waste name: A WASTE WHICH HAS A PH OF LESS THAN 2 OR GREATER THAN 12.5 IS CONSIDERED TO BE A CORROSIVE HAZARDOUS WASTE. SODIUM HYDROXIDE, A CAUSTIC SOLUTION WITH A HIGH PH, IS OFTEN USED BY INDUSTRIES TO CLEAN OR DEGREASE PARTS. HYDROCHLORIC ACID, A SOLUTION WITH A LOW PH, IS USED BY MANY INDUSTRIES TO CLEAN METAL PARTS PRIOR TO PAINTING. WHEN THESE CAUSTIC OR ACID SOLUTIONS BECOME CONTAMINATED AND MUST BE DISPOSED, THE WASTE WOULD BE A CORROSIVE HAZARDOUS WASTE.

Waste code: D004  
Waste name: ARSENIC

Waste code: D005  
Waste name: BARIUM

MAP FINDINGS  
FOCUS MAP 15

Map ID	Site	Database(s)	EPA ID Number
	<b>TARGET STORE NO 2802 (Continued)</b>		<b>1015740202</b>
	Waste code: D006 Waste name: CADMIUM		
	Waste code: D007 Waste name: CHROMIUM		
	Waste code: D008 Waste name: LEAD		
	Waste code: D009 Waste name: MERCURY		
	Waste code: D010 Waste name: SELENIUM		
	Waste code: D011 Waste name: SILVER		
	Waste code: D016 Waste name: 2,4-D		
	Waste code: D018 Waste name: BENZENE		
	Waste code: D024 Waste name: M-CRESOL		
	Waste code: D026 Waste name: CRESOL		
	Waste code: D035 Waste name: METHYL ETHYL KETONE		
	Waste code: P001 Waste name: 2H-1-BENZOPYRAN-2-ONE, 4-HYDROXY-3-(3-OXO-1-PHENYLBUTYL)-, & SALTS, WHEN PRESENT AT CONCENTRATIONS GREATER THAN 0.3%		
	Waste code: P046 Waste name: BENZENEETHANAMINE, ALPHA,ALPHA-DIMETHYL-		
	Waste code: P075 Waste name: NICOTINE, & SALTS		
	Waste code: P081 Waste name: NITROGLYCERINE (R)		
	Waste code: U002 Waste name: ACETONE (I)		
	Waste code: U034 Waste name: ACETALDEHYDE, TRICHLORO-		
	Waste code: U035 Waste name: BENZENE BUTANOIC ACID, 4-[BIS(2-CHLOROETHYL)AMINO]-		
	Waste code: U044 Waste name: CHLOROFORM		

MAP FINDINGS  
FOCUS MAP 15

Map ID	Site	Database(s)	EPA ID Number
--------	------	-------------	---------------

**TARGET STORE NO 2802 (Continued)**

**1015740202**

Waste code:	U058
Waste name:	CYCLOPHOSPHAMIDE
Waste code:	U072
Waste name:	BENZENE, 1,4-DICHLORO-
Waste code:	U122
Waste name:	FORMALDEHYDE
Waste code:	U129
Waste name:	CYCLOHEXANE, 1,2,3,4,5,6-HEXACHLORO-, (1ALPHA,2ALPHA,3BETA,4ALPHA,5ALPHA,6BETA)-
Waste code:	U150
Waste name:	MELPHALAN
Waste code:	U154
Waste name:	METHANOL (I)
Waste code:	U188
Waste name:	PHENOL
Waste code:	U200
Waste name:	RESERPINE
Waste code:	U201
Waste name:	1,3-BENZENEDIOL
Waste code:	U279
Waste name:	CARBARYL (OR) 1-NAPHTHALENOL, METHYLCARBAMATE
Violation Status:	No violations found

**FINDS:**

Registry ID:	110055778573
Environmental Interest/Information System	

105

**J C PENNEY  
290 E VIA RANCHO PY  
ESCONDIDO, CA 92025**

**SWEEPS UST S106927576  
N/A**

**SWEEPS UST:**

Status:	Active
Comp Number:	20322
Number:	9
Board Of Equalization:	44-023177
Referral Date:	Not reported
Action Date:	06-26-92
Created Date:	02-29-88
Owner Tank Id:	Not reported
SWRCB Tank Id:	37-000-020322-000001
Tank Status:	A
Capacity:	500
Active Date:	Not reported
Tank Use:	M.V. FUEL
STG:	P

MAP FINDINGS  
FOCUS MAP 15

Map ID	Site	Database(s)	EPA ID Number
	<b>J C PENNEY (Continued)</b>		<b>S106927576</b>
	Content: OTHER		
	Number Of Tanks: 1		
<b>105</b>	<b>CITY OF ESCONDIDO - HARRF - LS #1</b> <b>3680 SUNSET DR</b> <b>ESCONDIDO, CA 92025</b>	<b>Notify 65</b> <b>San Diego Co. HMMD</b>	<b>S100178082</b> <b>N/A</b>
	Notify 65:		
	Date Reported: Not reported		
	Staff Initials: Not reported		
	Board File Number: Not reported		
	Facility Type: Not reported		
	Discharge Date: Not reported		
	Incident Description: Not reported		
	SAN DIEGO CO. HMMD:		
	Facility Id: 128834		
	Business Type: 6HK52		
	EPA Id Number: CAL000027457		
	APN: 272-131-20-00		
	Last HMMD Inspection: 10/27/2009		
	Permit Status: OPEN		
	Permit Expiration: 06/30/2013		
	Facility Owner: CITY OF ESCONDIDO, HARRF		
	Facility Address: 1521 S HALE AV		
	Facility City: ESCONDIDO		
	Facility State: CA		
	Facility Zip: 92029		
	UST Owner: Not reported		
	Handle Regulated Hazmat: Y		
	Own Or Operate UST: Not reported		
	Subject To APSA: Not reported		
	Generate Haz Waste: Y		
	Treat Haz Waste: Not reported		
	Generate Medical Waste: Not reported		
	Active Permits:		
	Facility Id: 128834		
	Update Date: 11/02/2012		
	Case Number: 68476-34-6		
	Name: DIESEL FUEL		
	Other Information: DIESEL		
	Material Waste: Not reported		
	Hazardous Categories 1: Not reported		
	Hazardous Categories 2: Not reported		
	Facility Id: 128834		
	Update Date: 11/02/2012		
	Case Number: MIXTURE		
	Name: INORGANIC SALT SOLUTION 40%: BIOXIDE 24,000 LBS.		
	Other Information: Not reported		
	Material Waste: Material		
	Hazardous Categories 1: CHRONIC		
	Hazardous Categories 2: Not reported		
	Violations Active Permits:		
	Facility Id: 128834		

MAP FINDINGS  
FOCUS MAP 15

Map ID	Site	Database(s)	EPA ID Number
	<b>CITY OF ESCONDIDO - HARRF - LS #1 (Continued)</b>		<b>S100178082</b>
	Update Date: 11/02/2012		
	Inspection Date: 10/27/2009		
	Violation Code: 6HV1009		
	Violation: HMBP: INADEQUATE SITE MAP		
	Violation Citation: Business Plan does not have a site map which provides sufficient or complete information for emergency response agencies. HSC 25509(a)(5) & 25505(a)(2)		
	Activity: ACTIVE		
<b>105</b>	<b>MAJOR EQUIP. RENTALS INC 3671 SUNSET DR ESCONDIDO, CA 92025</b>	<b>HIST UST</b>	<b>U001571460 N/A</b>
	HIST UST:		
	Region: STATE		
	Facility ID: 00000013348		
	Facility Type: Other		
	Other Type: EQUIP. RENTAL CONTRA		
	Total Tanks: 0002		
	Contact Name: GEORGE P. CATALINE		
	Telephone: 6197455735		
	Owner Name: MAJOR EQUIP. RENTALS INC.		
	Owner Address: 3671 SUNSET DRIVE		
	Owner City,St,Zip: ESCONDIDO, CA 92025		
	Tank Num: 001		
	Container Num: 1		
	Year Installed: 1974		
	Tank Capacity: 00001000		
	Tank Used for: PRODUCT		
	Type of Fuel: REGULAR		
	Tank Construction: .123 gauge		
	Leak Detection: None		
	Tank Num: 002		
	Container Num: 2		
	Year Installed: 1974		
	Tank Capacity: 00004000		
	Tank Used for: PRODUCT		
	Type of Fuel: DIESEL		
	Tank Construction: .167 gauge		
	Leak Detection: None		
<b>105</b>	<b>SAN DIEGO GAS AND ELECTRIC 12655 SUNSET DR SAN DIEGO, CA 92128</b>	<b>RCRA-SQG</b>	<b>1015740359 CAR000230573</b>
	RCRA-SQG:		
	Date form received by agency: 10/02/2012		
	Facility name: SAN DIEGO GAS AND ELECTRIC		
	Facility address: 12655 SUNSET DR SAN DIEGO, CA 92128		
	EPA ID: CAR000230573		
	Mailing address: 6875 CONSOLIDATED WAY SD 1373		

MAP FINDINGS  
 FOCUS MAP 15

Map ID      Site      Database(s)      EPA ID Number

---

**SAN DIEGO GAS AND ELECTRIC (Continued)**

**1015740359**

Contact: SAN DIEGO, CA 92121 2602  
 JAMES T SCRUGGS  
 Contact address: 6875 CONSOLIDATED WAY SD 1373  
 SAN DIEGO, CA 92121 2602  
 Contact country: US  
 Contact telephone: 858-653-3104  
 Contact email: JSCRUGGS@SEMPRAUTILITIES.COM  
 EPA Region: 09  
 Classification: Small Small Quantity Generator  
 Description: Handler: generates more than 100 and less than 1000 kg of hazardous waste during any calendar month and accumulates less than 6000 kg of hazardous waste at any time; or generates 100 kg or less of hazardous waste during any calendar month, and accumulates more than 1000 kg of hazardous waste at any time

Owner/Operator Summary:

Owner/operator name: SAN DIEGO GAS AND ELECTRIC  
 Owner/operator address: Not reported  
 Not reported  
 Owner/operator country: US  
 Owner/operator telephone: Not reported  
 Legal status: Private  
 Owner/Operator Type: Operator  
 Owner/Op start date: 01/01/1979  
 Owner/Op end date: Not reported

Owner/operator name: CITY OF SAN DIEGO REAL ESTATE ASSET DEPT  
 Owner/operator address: 1200 THIRD AVE STE 1700 MS 51A  
 SAN DIEGO, CA 92101  
 Owner/operator country: US  
 Owner/operator telephone: 619-236-6020  
 Legal status: Municipal  
 Owner/Operator Type: Owner  
 Owner/Op start date: 01/01/1920  
 Owner/Op end date: Not reported

Handler Activities Summary:

U.S. importer of hazardous waste: No  
 Mixed waste (haz. and radioactive): No  
 Recycler of hazardous waste: No  
 Transporter of hazardous waste: No  
 Treater, storer or disposer of HW: No  
 Underground injection activity: No  
 On-site burner exemption: No  
 Furnace exemption: No  
 Used oil fuel burner: No  
 Used oil processor: No  
 User oil refiner: No  
 Used oil fuel marketer to burner: No  
 Used oil Specification marketer: No  
 Used oil transfer facility: No  
 Used oil transporter: No

Hazardous Waste Summary:

Waste code: 181  
 Waste name: 181

MAP FINDINGS  
FOCUS MAP 15

Map ID	Site	Database(s)	EPA ID Number
--------	------	-------------	---------------

**SAN DIEGO GAS AND ELECTRIC (Continued)**

**1015740359**

Waste code: 352  
Waste name: 352

Waste code: 581  
Waste name: 581

Waste code: D001  
Waste name: IGNITABLE HAZARDOUS WASTES ARE THOSE WASTES WHICH HAVE A FLASHPOINT OF LESS THAN 140 DEGREES FAHRENHEIT AS DETERMINED BY A PENSKEY-MARTENS CLOSED CUP FLASH POINT TESTER. ANOTHER METHOD OF DETERMINING THE FLASH POINT OF A WASTE IS TO REVIEW THE MATERIAL SAFETY DATA SHEET, WHICH CAN BE OBTAINED FROM THE MANUFACTURER OR DISTRIBUTOR OF THE MATERIAL. LACQUER THINNER IS AN EXAMPLE OF A COMMONLY USED SOLVENT WHICH WOULD BE CONSIDERED AS IGNITABLE HAZARDOUS WASTE.

Waste code: D004  
Waste name: ARSENIC

Waste code: D005  
Waste name: BARIUM

Waste code: D006  
Waste name: CADMIUM

Waste code: D007  
Waste name: CHROMIUM

Waste code: D008  
Waste name: LEAD

Waste code: D018  
Waste name: BENZENE

Violation Status: No violations found



FOCUS MAP 15 ORPHAN SUMMARY

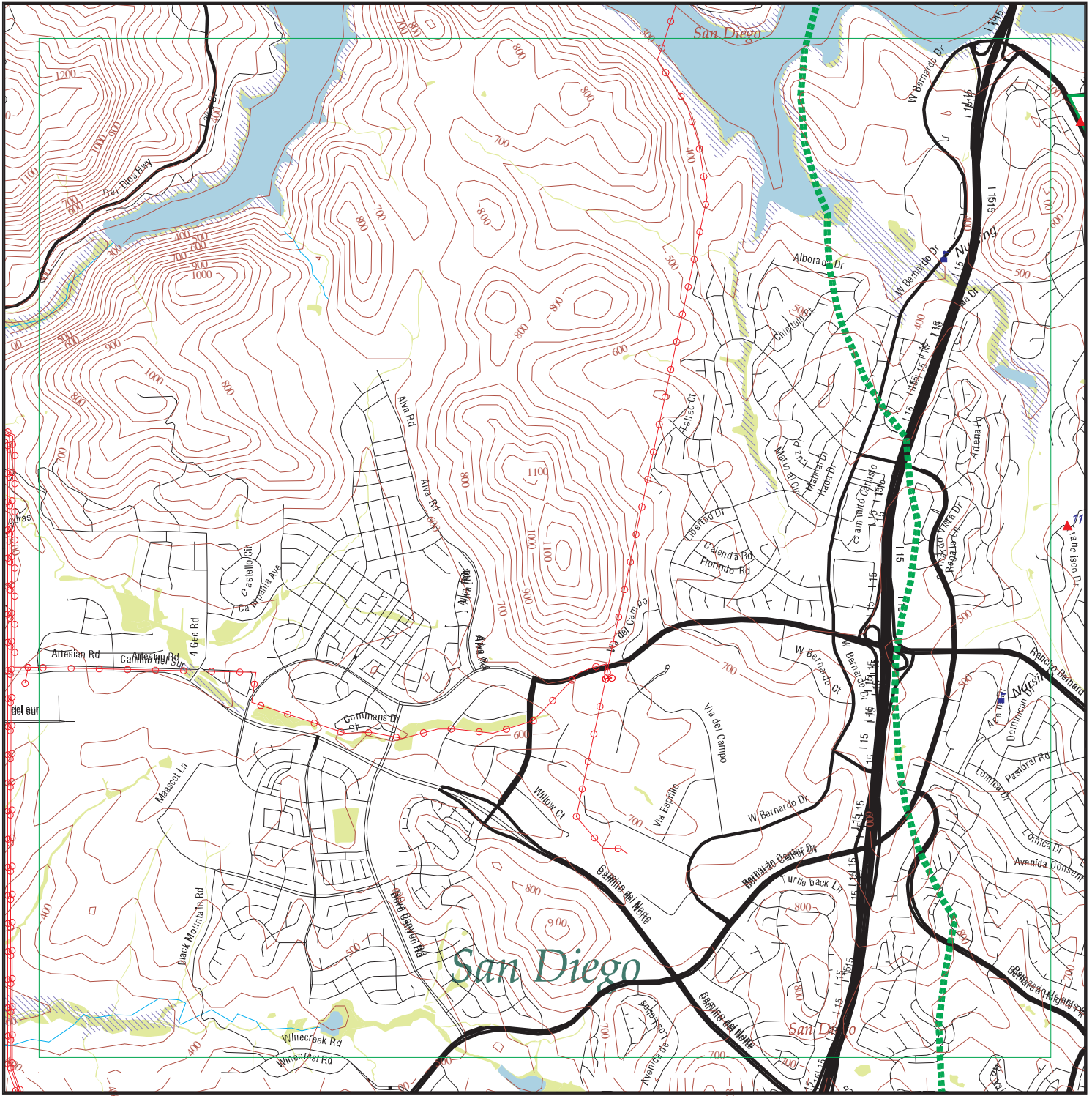
City	EDR ID	Site Name	Site Address	Zip	Database(s)
ESCONDIDO	U003938547	BUDGET TRADE & GAS	510 W 05TH AV	92025	UST, San Diego Co. HMMMD, SAN DIEGO CO. SAM
ESCONDIDO	S114627806	GOLDEN STATE GAS	501 W 09TH AV		RGA LUST
ESCONDIDO	S114615762	EXPRESS GAS	501 W 09TH AV		RGA LUST
ESCONDIDO	S116288869	BUDGET GAS	5105TH AV W	92025	EMI
ESCONDIDO	S114587647	BUDGET TRADE AND GAS	510 5TH AVENUE, WEST		RGA LUST
ESCONDIDO	S114587646	BUDGET TRADE AND GAS *	510 5TH AVE, WEST		RGA LUST
ESCONDIDO	S114587644	BUDGET TRADE AND GAS *	510 5TH AVE W		RGA LUST
ESCONDIDO	S106923904	CAL TRANS	HIGHWAY 76 & I-5	92029	SWEEPS UST
ESCONDIDO	S114627805	GOLDEN STATE GAS	501 9TH AVE W		RGA LUST
ESCONDIDO	S1113133939	PALOMAR ENERGY PROJECT	1000 S CITRACADO PKWY	92029	HAZNET
ESCONDIDO	U003789107	CITRACADO EXXON	825 N CITRACADO PKWY	92029	UST
ESCONDIDO	1010562064	CITY OF SAN DIEGO - CITRACADO FORCEMAIN	75FT OF CITRACADO & AVENIDA DE	92025	RCRA-LQG
ESCONDIDO	S106925482	DONS MARINE	593 N CITRACADO PY	92029	SWEEPS UST
ESCONDIDO	S106060316	VALERO	825 N CITRACADO PY	92029	SAN Diego Co. HMMMD, SAN DIEGO CO. SAM
ESCONDIDO	S104397411	CITRACADO EXXON	825 CITRACADO PKWY N	92029	LUST
ESCONDIDO	S108214901	CITRACADO EXXON	825 N CITRACADO PY	92029	LUST
ESCONDIDO	U001571543	BOSCH RANCH	CITRUS AVE	92027	HIST UST
ESCONDIDO	S106105389	RYAN PARK PROJECT	DIRECTLY E OF EAST VALLEY PKWY	92025	WDS
ESCONDIDO	S109349420	DIXON DAM	DIXON DAM @ LAKE DIXON SPILLWAY		SWF/LF
ESCONDIDO	S111459587	FIBER OPTIC TL 23030 PROJECT	ENTERPRISE ROAD	92025	NPDES
ESCONDIDO	S109821542	MAYHEW (ESCONDIDO I) DUMP	GREENWOOD PL., NW1/4, SEC 28, T12S, R2W		SWF/LF
ESCONDIDO	U001571401	CONTINENTAL MACHINES, INC. WES	HARMONY GROVE ROAD AT CONTINEN	92025	HIST UST
ESCONDIDO	S109599088	TUNSTALL - ESCONDIDO CREEK PHASE 2	0 HARMONY GROVE RD	92025	SAN DIEGO CO. SAM
ESCONDIDO	S104750573	INTERCAL EQUITIES INC	2021 HELEN WY	92025	San Diego Co. HMMMD, SAN DIEGO CO. SAM
ESCONDIDO	S112971478	SAN DIEGO GAS & ELECTRIC	LAT N 33.812 LONG W 117.4	92025	CO. SAM
ESCONDIDO	S112970862	SAN DIEGO GAS & ELECTRIC/ ESCONDIDO SUB STATION	LAT 33.7 N LONG 117.6 W	92029	HAZNET
ESCONDIDO	1000710152	SANTA YSABEL CREEK GROUNDWATER CONTAMIN.	1.5 MILES SE OF ESCONDIDO	92025	CERCLIS
ESCONDIDO	S114606617	COPELAND TRANSMISSION	944 MISSION AVE W		RGA LUST
ESCONDIDO	S113178756	SAN DIEGO GAS & ELECTRIC	1700 W MISSION RD	92025	HAZNET
ESCONDIDO	S114606618	COPELAND TRANSMISSION	944 MISSION AVENUE, WEST		RGA LUST
ESCONDIDO	1004676856	TEXACO SERVICE STA	2110 MISSION AVE	92025	RCRA-SQG
ESCONDIDO	S116289534	GOAL LINE LP	555TULIP ST N	92025	EMI
ESCONDIDO	S105023677	KONYN, FRANK J DAIRY	OLD SAN PASQUAL RD	92025	HIST CORTESE
ESCONDIDO	S106105420	SDG&E 16 TM LA HONDA PROJECT	RANCHO LOTOA LANE INTERSECTION	0	WDS
ESCONDIDO	S111459471	CITRACADO HIGH SCHOOL PROJECT	1740 SCENIC TRAILS WAY	92025	NPDES
ESCONDIDO	S109349416	BENTON DUMP	STILLWATER GLEN		SWF/LF
ESCONDIDO	S114634685	ICE FLOW/GOAL LINE LTD	555 TULIP ST N		RGA LUST
ESCONDIDO	S114615717	EXPRESS GAS STATION #28	1226-1280 VALLEY PKY E		RGA LUST
ESCONDIDO	S114615716	EXPRESS GAS STATION #28	1226-1280 VALLEY PKWY, EAST		RGA LUST

Count: 62 records

FOCUS MAP 15 ORPHAN SUMMARY

City	EDR ID	Site Name	Site Address	Zip	Database(s)
ESCONDIDO	S114615714	EXPRESS GAS STATION #28	0 VALLEY PKWY E		RGA LUST
ESCONDIDO	S114615738	EXPRESS GAS	1296 VALLEY PKWY W		RGA LUST
ESCONDIDO	S114615715	EXPRESS GAS STATION #28	1226-1280 VALLEY PKWY E		RGA LUST
ESCONDIDO	S108407155	NORDIEGO II	1825 E VALLEY PARKWAY BL	92025	SAN DIEGO CO. SAM
ESCONDIDO	S113449868	2011 MISC WATER MAIN REPLACEMENT PROJECT	VARIOUS STREETS	92029	NPDES
ESCONDIDO	S113099181	WEST ESCONDIDO AUTOMOTIVE & TRANSMISSION	2200 VINEYARD UNIT A	92029	HAZNET
POWAY	S105025639	LLOYD & LYNN WELLS PROPERTY	17083 & 17075 OLD COACH RD	92064	HIST CORTESE, ENF
POWAY	S106875332	MARTIN MARIETTA TECHNOLOGIES	1975 BEELER CANYON RD	92064	SAN DIEGO CO. SAM
POWAY	1014933035	317-090-46, -48, -49	12800 BLOCK OF CARRIAGE HEIGHTS WAY	92064	US BROWNFIELDS
POWAY	S104749539	POWAY PUMP STATION	15201 GREEN VALLEY TRUCK TR	92064	San Diego Co. HMMMD, SAN DIEGO CO. SAM
POWAY	1005835511	CALTRANS STATE RTE 56 CONST PROJECT	STATE RT 56	92064	ICIS, FINDS
SAN DIEGO	S112942272	FRIERS ROAD PROJECT	NORTH 32 DEGREES 47.301 MINS	92128	HAZNET
SAN DIEGO	1000985024	SDCTY WUD POMERADO SP	BERNARDO HGTS AND PKWY AVENIDA	92128	RCRA-SQG
SAN DIEGO	S104575933	CARMEL MOUNTAIN RANCH COUNTRY	12200 HIGHLAND RANCH RD	92128	SWEEPS UST
SAN DIEGO	S111828704	PROJECT 1600 RETROFIT NORTH	RAINBOW TO LAKE HODGES	92025	NPDES
SAN DIEGO COUNTY	1009631442	SAN DIEGO GAS & ELECTRIC CO	CAMPO ROAD (HWY94) WEST OF JAMACHA BLVD		DOT OPS
SAN DIEGO COUNTY	M300003189	VULCAN MATERIALS CO.	CARROLL CANYON (#026)		US MINES
SAN DIEGO COUNTY	M300002765	WESTERN SALT CO	CHULA VISTA PLANT		US MINES
SAN DIEGO COUNTY	M300002489	WESTERN SALT CO	CHULA VISTA PLANT		US MINES
SAN DIEGO COUNTY	M300003187	SUPERIOR READY MIX CONCRETE CO.	MISSION GORGE PLANT		US MINES
SAN DIEGO COUNTY	M30000319C	VULCAN MATERIALS CO.	MISSION VALLEY (#022)		US MINES
SAN DIEGO COUNTY	M300003195	VULCAN MATERIALS CO.	SLOAN CANYON SAND CO. (#027)		US MINES
UNINCORPORATED	S113881808	SUMMIT DRIVE DRAINAGE IMPROVEMENT PROJECT	SUMMIT DRIVE	92025	NPDES
		CONSTRUCTION DEWAT			

# Focus Map 16



## EDR DataMap® - Environmental Atlas

### Legend

- |                             |                    |                         |                   |                     |
|-----------------------------|--------------------|-------------------------|-------------------|---------------------|
| Roads                       | Waterways          | Powerlines              | Water             | Listed Sites        |
| Major Roads                 | Railroads          | Pipelines               | Superfund Sites   | Sensitive Receptors |
| Contour Lines               | Study Boundary     | Fault Lines             | Federal DOD Sites |                     |
| National Wetlands Inventory | 100-Yr Flood Zones | Indian Reservations BIA |                   |                     |



Scale in Miles

FOCUS MAP 16 SUMMARY

<u>Database</u>	<u>Total Plotted</u>
<b><u>FEDERAL RECORDS</u></b>	
NPL	0
Proposed NPL	0
Delisted NPL	0
NPL LIENS	0
CERCLIS	0
CERC-NFRAP	0
LIENS 2	0
CORRACTS	0
RCRA-TSDF	0
RCRA-LQG	0
RCRA-SQG	0
RCRA-CESQG	0
RCRA NonGen / NLR	0
US ENG CONTROLS	0
US INST CONTROL	0
ERNS	0
HMIRS	0
DOT OPS	0
US CDL	0
US BROWNFIELDS	0
DOD	0
FUDS	0
LUCIS	0
CONSENT	0
ROD	0
UMTRA	0
ODI	0
DEBRIS REGION 9	0
US MINES	0
TRIS	0
TSCA	0
FTTS	0
HIST FTTS	0
SSTS	0
ICIS	0
PADS	0
MLTS	0
RADINFO	0
FINDS	0
RAATS	0
RMP	0
US HIST CDL	0
PCB TRANSFORMER	0
2020 COR ACTION	0
LEAD SMELTERS	0
EPA WATCH LIST	0
US AIRS	0
PRP	0

FOCUS MAP 16 SUMMARY

<u>Database</u>	<u>Total Plotted</u>
FEMA UST	0
COAL ASH EPA	0
FEDERAL FACILITY	0
SCRD DRYCLEANERS	0
COAL ASH DOE	0
US FIN ASSUR	0

**STATE AND LOCAL RECORDS**

HIST Cal-Sites	0
CA BOND EXP. PLAN	0
SCH	0
Toxic Pits	0
SWF/LF	0
NPDES	0
WDS	0
UIC	0
Cortese	0
HIST CORTESE	1
SWRCY	0
LUST	1
CA FID UST	0
SLIC	0
UST	0
HIST UST	1
LIENS	0
CUPA Listings	0
SWEEPS UST	1
CHMIRS	0
LDS	0
AST	0
MCS	0
Notify 65	1
DEED	0
VCP	0
DRYCLEANERS	0
WIP	0
ENF	0
CDL	0
RESPONSE	0
HAZNET	1
EMI	0
HAULERS	0
ENVIROSTOR	0
HWP	0
HWT	0
MWMP	0
RGA LF	0
RGA LUST	0
PROC	0
WMUDS/SWAT	0

FOCUS MAP 16 SUMMARY

<u>Database</u>	<u>Total Plotted</u>
<b><u>TRIBAL RECORDS</u></b>	
INDIAN RESERV	0
INDIAN ODI	0
INDIAN LUST	0
INDIAN UST	0
INDIAN VCP	0
<b><u>EDR PROPRIETARY RECORDS</u></b>	
EDR MGP	0
EDR US Hist Auto Stat	0
EDR US Hist Cleaners	0
RGA LUST	0
RGA LF	0

NOTES:

Sites may be listed in more than one database

MAP FINDINGS  
FOCUS MAP 16

Map ID	Site	Database(s)	EPA ID Number
107	<b>SDCTY-PUD, PUMP STATION 76 18695 POMERADO RD SAN DIEGO, CA 92128</b>	San Diego Co. HMMMD	S106086229 N/A
	<p>SAN DIEGO CO. HMMMD:</p> <p>Facility Id: 204381            Business Type: 6HK18            EPA Id Number: Not reported            APN: DEH-204381            Last HMMMD Inspection: 12/07/2011            Permit Status: OPEN            Permit Expiration: 02/28/2013            Facility Owner: METRO OPERATIONS STATION            Facility Address: 9150 TOPAZ WY            Facility City: SAN DIEGO            Facility State: CA            Facility Zip: 92123            UST Owner: Not reported            Handle Regulated Hazmat: Y            Own Or Operate UST: Not reported            Subject To APSA: Y            Generate Haz Waste: Not reported            Treat Haz Waste: Not reported            Generate Medical Waste: Not reported</p> <p>Active Permits:</p> <p>Facility Id: 204381            Update Date: 11/02/2012            Case Number: 68476-34-6            Name: DIESEL FUEL            Other Information: Not reported            Material Waste: Material            Hazardous Categories 1: FIRE            Hazardous Categories 2: CHRONIC</p> <p>Violations Active Permits:</p> <p>Facility Id: 204381            Update Date: 11/02/2012            Inspection Date: 11/09/2004            Violation Code: 6HV1001            Violation: NO UPF PERMIT FOR HAZMATS            Violation Citation: A Unified Program Facility permit has not been obtained for hazardous materials. 68.905            Activity: ACTIVE</p> <p>Facility Id: 204381            Update Date: 11/02/2012            Inspection Date: 01/08/2009            Violation Code: 6HV0407            Violation: EMPLOYEE TRAINING NOT ADEQUATE            Violation Citation: Employee training program for small quantity generator of hazardous waste is inadequate. CFR 262.34(d)(5)(iii)            Activity: ACTIVE</p> <p>Facility Id: 204381            Update Date: 11/02/2012            Inspection Date: 12/19/2006            Violation Code: 6HV0407            Violation: EMPLOYEE TRAINING NOT ADEQUATE</p>		

MAP FINDINGS  
FOCUS MAP 16

Map ID	Site	Database(s)	EPA ID Number
	<b>SDCTY-PUD, PUMP STATION 76 (Continued)</b> Violation Citation: Employee training program for small quantity generator of hazardous waste is inadequate. CFR 262.34(d)(5)(iii) Activity: ACTIVE  Facility Id: 204381 Update Date: 11/02/2012 Inspection Date: 11/09/2004 Violation Code: 6HV1004 Violation: HMBP NOT SUBMITTED TO HMD Violation Citation: Hazardous Materials Handler has not submitted a completed Business Plan to the HMMMD. HSC 25505(a) Activity: ACTIVE		<b>S106086229</b>
<b>107</b>	<b>18695 POMERADO ROAD SAN DIEGO, CA</b> Notify 65: Date Reported: Not reported Staff Initials: Not reported Board File Number: Not reported Facility Type: Not reported Discharge Date: Not reported Incident Description: Not reported	<b>Notify 65</b>	<b>S100178440 N/A</b>
<b>107</b>	<b>CITY OF SAN DIEGO 18695 POMERADO RD SAN DIEGO, CA 92128</b> HAZNET: Year: 2002 Gepaid: CAC002519231 Contact: KEVIN GENSLER Telephone: 8586144577 Mailing Name: Not reported Mailing Address: 9192 TOPAZ WAY MS 901B Mailing City,St,Zip: SAN DIEGO, CA 921230000 Gen County: Not reported TSD EPA ID: CAD050806850 TSD County: Not reported Waste Category: Contaminated soil from site clean-up Disposal Method: Transfer Station Tons: 0.03 Facility County: San Diego	<b>HAZNET</b>	<b>S112920625 N/A</b>



MAP FINDINGS  
FOCUS MAP 16

Map ID	Site	Database(s)	EPA ID Number
--------	------	-------------	---------------

114	<b>RANCHO BERNARDO INN/GOLF COURSE</b> <b>17550 BERNARDO OAKS DR</b> <b>SAN DIEGO, CA 92128</b>	<b>HIST CORTESE</b> <b>LUST</b> <b>HIST UST</b> <b>SWEEPS UST</b> <b>San Diego Co. HMMD</b> <b>SAN DIEGO CO. SAM</b>	<b>1000171014</b> <b>N/A</b>
-----	-------------------------------------------------------------------------------------------------------	-------------------------------------------------------------------------------------------------------------------------------------	---------------------------------

HIST CORTESE:

Region:	CORTESE
Facility County Code:	37
Reg By:	LTNKA
Reg Id:	9UT2567

LUST:

Region:	STATE
Global Id:	T0607301314
Latitude:	33.031503
Longitude:	-117.067408
Case Type:	LUST Cleanup Site
Status:	Completed - Case Closed
Status Date:	05/12/1997
Lead Agency:	SAN DIEGO COUNTY LOP
Case Worker:	Not reported
Local Agency:	Not reported
RB Case Number:	9UT2567
LOC Case Number:	H03849-001
File Location:	Local Agency
Potential Media Affect:	Not reported
Potential Contaminants of Concern:	Not reported
Site History:	Not reported

[Click here to access the California GeoTracker records for this facility:](#)

Status History:

Global Id:	T0607301314
Status:	Open - Case Begin Date
Status Date:	08/31/1993
Global Id:	T0607301314
Status:	Completed - Case Closed
Status Date:	05/12/1997

Regulatory Activities:

Global Id:	T0607301314
Action Type:	ENFORCEMENT
Date:	11/09/1993
Action:	Notice of Responsibility
Global Id:	T0607301314
Action Type:	ENFORCEMENT
Date:	05/05/1997
Action:	Closure/No Further Action Letter - #H03849-001

LUST REG 9:

Region:	9
Status:	Case Closed
Case Number:	9UT2567

MAP FINDINGS  
FOCUS MAP 16

Map ID Site Database(s) EPA ID Number

**RANCHO BERNARDO INN/GOLF COURSE (Continued)**

**1000171014**

Local Case: H03849-001  
 Substance: Gasoline  
 Qty Leaked: Not reported  
 Abate Method: Not reported  
 Local Agency: San Diego  
 How Found: Tank Closure  
 How Stopped: Close Tank  
 Source: Unknown  
 Cause: Unknown  
 Lead Agency: Local Agency  
 Case Type: Aquifer affected  
 Date Found: 08/31/1993  
 Date Stopped: 08/31/1993  
 Confirm Date: 08/31/1993  
 Submit Workplan: 8/31/93  
 Prelim Assess: 08/31/1993  
 Desc Pollution: Not reported  
 Remed Plan: / /  
 Remed Action: Not reported  
 Began Monitor: Not reported  
 Release Date: 11/05/1993  
 Enforce Date: Not reported  
 Closed Date: 5/13/97  
 Enforce Type: Not reported  
 Pilot Program: LOP  
 Basin Number: 905.22  
 GW Depth: 3.88  
 Beneficial Use: Municipal groundwater use  
 NPDES Number: Not reported  
 Priority: 2A  
 File Dispn: Not reported  
 Interim Remedial Actions: Yes  
 Cleanup and Abatement order Number: Not reported  
 Waste Discharge Requirement Number: Not reported

**HIST UST:**

Region: STATE  
 Facility ID: 00000030915  
 Facility Type: Other  
 Other Type: AGRICULTURAL  
 Total Tanks: 0004  
 Contact Name: GENE STODDARD  
 Telephone: 6194871611  
 Owner Name: RANCHO BERNARDO INN SUPT/J.C.  
 Owner Address: 17550 BERNARDO OAKS DR  
 Owner City,St,Zip: SAN DIEGO, CA 92128

Tank Num: 001  
 Container Num: 1  
 Year Installed: 1980  
 Tank Capacity: 00001000  
 Tank Used for: PRODUCT  
 Type of Fuel: UNLEADED  
 Tank Construction: Not reported  
 Leak Detection: None

Tank Num: 002

MAP FINDINGS  
FOCUS MAP 16

Map ID Site Database(s) EPA ID Number

---

**RANCHO BERNARDO INN/GOLF COURSE (Continued)**

**1000171014**

Container Num: 2  
Year Installed: 1980  
Tank Capacity: 00001000  
Tank Used for: PRODUCT  
Type of Fuel: REGULAR  
Tank Construction: Not reported  
Leak Detection: None

Tank Num: 003  
Container Num: 3  
Year Installed: 1980  
Tank Capacity: 00001000  
Tank Used for: PRODUCT  
Type of Fuel: DIESEL  
Tank Construction: Not reported  
Leak Detection: None

Tank Num: 004  
Container Num: 4  
Year Installed: 1980  
Tank Capacity: 00000500  
Tank Used for: PRODUCT  
Type of Fuel: UNLEADED  
Tank Construction: Not reported  
Leak Detection: Not reported

**SWEEPS UST:**

Status: Active  
Comp Number: 3849  
Number: 9  
Board Of Equalization: 44-021964  
Referral Date: Not reported  
Action Date: 06-26-92  
Created Date: 02-29-88  
Owner Tank Id: Not reported  
SWRCB Tank Id: 37-000-003849-000001  
Tank Status: A  
Capacity: 1000  
Active Date: Not reported  
Tank Use: M.V. FUEL  
STG: P  
Content: REG UNLEADED  
Number Of Tanks: 5

Status: Active  
Comp Number: 3849  
Number: 9  
Board Of Equalization: 44-021964  
Referral Date: Not reported  
Action Date: 06-26-92  
Created Date: 02-29-88  
Owner Tank Id: Not reported  
SWRCB Tank Id: 37-000-003849-000002  
Tank Status: A  
Capacity: 1000  
Active Date: Not reported  
Tank Use: M.V. FUEL

MAP FINDINGS  
FOCUS MAP 16

Map ID Site Database(s) EPA ID Number

**RANCHO BERNARDO INN/GOLF COURSE (Continued)**

**1000171014**

STG: P  
 Content: LEADED  
 Number Of Tanks: Not reported

Status: Active  
 Comp Number: 3849  
 Number: 9  
 Board Of Equalization: 44-021964  
 Referral Date: Not reported  
 Action Date: 06-26-92  
 Created Date: 02-29-88  
 Owner Tank Id: Not reported  
 SWRCB Tank Id: 37-000-003849-000003  
 Tank Status: A  
 Capacity: 1000  
 Active Date: Not reported  
 Tank Use: M.V. FUEL  
 STG: P  
 Content: OTHER  
 Number Of Tanks: Not reported

Status: Active  
 Comp Number: 3849  
 Number: 9  
 Board Of Equalization: 44-021964  
 Referral Date: Not reported  
 Action Date: 06-26-92  
 Created Date: 02-29-88  
 Owner Tank Id: Not reported  
 SWRCB Tank Id: 37-000-003849-000004  
 Tank Status: A  
 Capacity: 500  
 Active Date: Not reported  
 Tank Use: M.V. FUEL  
 STG: P  
 Content: REG UNLEADED  
 Number Of Tanks: Not reported

Status: Active  
 Comp Number: 3849  
 Number: 9  
 Board Of Equalization: 44-021964  
 Referral Date: Not reported  
 Action Date: 06-26-92  
 Created Date: 02-29-88  
 Owner Tank Id: Not reported  
 SWRCB Tank Id: 37-000-003849-000005  
 Tank Status: A  
 Capacity: 1000  
 Active Date: Not reported  
 Tank Use: PETROLEUM  
 STG: W  
 Content: Not reported  
 Number Of Tanks: Not reported

SAN DIEGO CO. HMMO:  
 Facility Id: 103849

MAP FINDINGS  
FOCUS MAP 16

Map ID Site Database(s) EPA ID Number

**RANCHO BERNARDO INN/GOLF COURSE (Continued)**

**1000171014**

Business Type: 6HK40  
 EPA Id Number: CAL912343769  
 APN: 273-631-01-00  
 Last HMMMD Inspection: 04/05/2012  
 Permit Status: OPEN  
 Permit Expiration: 03/31/2013  
 Facility Owner: J C RESORTS INC  
 Facility Address: 17550 BERNARDO OAKS DR  
 Facility City: SAN DIEGO  
 Facility State: CA  
 Facility Zip: 92128-2112  
 UST Owner: JC RESORTS LTD  
 Handle Regulated Hazmat: Y  
 Own Or Operate UST: Not reported  
 Subject To APSA: Y  
 Generate Haz Waste: Y  
 Treat Haz Waste: Not reported  
 Generate Medical Waste: Not reported

UST:

UST Name: UNDERGROUND TANK 103849 T001  
 Last Update: 2012-11-02 14:17:38  
 Permit Number: 103849  
 Tank Type: UNKNOWN  
 Additional Id: 1  
 Capacity Gallons: 1000  
 UST Contents: REGULAR UNLEADED  
 Other Content Info: REGULAR UNLEADED  
 Reg Status: REMOVED  
 Remove Close Date: 1993-08-31 00:00:00  
 Year Installed: 1980-01-01 00:00:00  
 Pipe Type: SINGLE WALL  
 Delivery System: Not reported  
 Monitor Code: 05  
 UST Monitor Method: SW TANK DW PIPE W/ POS SHUTOFF-ALARM ON LLD W/ SIRS:SIR ANALY MONTHLY, TANK TEST BIENNIALY, PIPE TEST ANN 0.1 G/HR OR MO 0.2 G/HR

UST Name: UNDERGROUND TANK 103849 T002  
 Last Update: 2012-11-02 14:17:38  
 Permit Number: 103849  
 Tank Type: UNKNOWN  
 Additional Id: 2  
 Capacity Gallons: 1000  
 UST Contents: REGULAR UNLEADED  
 Other Content Info: REGULAR UNLEADED  
 Reg Status: REMOVED  
 Remove Close Date: 1993-08-31 00:00:00  
 Year Installed: 1980-01-01 00:00:00  
 Pipe Type: SINGLE WALL  
 Delivery System: Not reported  
 Monitor Code: 05  
 UST Monitor Method: SW TANK DW PIPE W/ POS SHUTOFF-ALARM ON LLD W/ SIRS:SIR ANALY MONTHLY, TANK TEST BIENNIALY, PIPE TEST ANN 0.1 G/HR OR MO 0.2 G/HR

UST Name: UNDERGROUND TANK 103849 T003  
 Last Update: 2012-11-02 14:17:38  
 Permit Number: 103849  
 Tank Type: UNKNOWN

MAP FINDINGS  
FOCUS MAP 16

Map ID Site Database(s) EPA ID Number

**RANCHO BERNARDO INN/GOLF COURSE (Continued)**

**1000171014**

Additional Id: 3  
Capacity Gallons: 1000  
UST Contents: DIESEL  
Other Content Info: DIESEL  
Reg Status: REMOVED  
Remove Close Date: 1993-08-31 00:00:00  
Year Installed: 1980-01-01 00:00:00  
Pipe Type: Not reported  
Delivery System: Not reported  
Monitor Code: 05  
UST Monitor Method: SW TANK DW PIPE W/ POS SHUTOFF-ALARM ON LLD W/ SIRS:SIR ANALY MONTHLY, TANK TEST BIENNIALY, PIPE TEST ANN 0.1 G/HR OR MO 0.2 G/HR

UST Name: UNDERGROUND TANK 103849 T004  
Last Update: 2012-11-02 14:17:38  
Permit Number: 103849  
Tank Type: UNKNOWN  
Additional Id: 4  
Capacity Gallons: 500  
UST Contents: REGULAR UNLEADED  
Other Content Info: REGULAR UNLEADED  
Reg Status: REMOVED  
Remove Close Date: 1993-08-31 00:00:00  
Year Installed: 1980-01-01 00:00:00  
Pipe Type: Not reported  
Delivery System: Not reported  
Monitor Code: 05  
UST Monitor Method: SW TANK DW PIPE W/ POS SHUTOFF-ALARM ON LLD W/ SIRS:SIR ANALY MONTHLY, TANK TEST BIENNIALY, PIPE TEST ANN 0.1 G/HR OR MO 0.2 G/HR

UST Name: UNDERGROUND TANK 103849 T005  
Last Update: 2012-11-02 14:17:38  
Permit Number: 103849  
Tank Type: SINGLE WALL  
Additional Id: 004 WASTE OIL  
Capacity Gallons: 1000  
UST Contents: Not reported  
Other Content Info: WASTE OIL  
Reg Status: REMOVED  
Remove Close Date: 1993-08-31 00:00:00  
Year Installed: Not reported  
Pipe Type: Not reported  
Delivery System: Not reported  
Monitor Code: 07  
UST Monitor Method: SW TANK SW PRESSURE PIPE W/RESTRICTIVE LLD W/DAILY RECONCILIATION OR WEEKLY GAUGING: TANK AND PIPE TEST ANNUALLY

Active Permits:  
Facility Id: 103849  
Update Date: 11/02/2012  
Case Number: 74-98-6  
Name: PROPANE  
Other Information: FOR FOLKLIFT ONLY  
Material Waste: Material  
Hazardous Categories 1: FIRE  
Hazardous Categories 2: PRESSURE RELEASE

MAP FINDINGS  
FOCUS MAP 16

Map ID      Site      Database(s)      EPA ID Number

---

**RANCHO BERNARDO INN/GOLF COURSE (Continued)**

**1000171014**

Facility Id:                    103849  
 Update Date:                11/02/2012  
 Case Number:                Not reported  
 Name:                         WASTE 902 INFECTIOUS WASTE, SHARPS  
 Other Information:         Not reported  
 Material Waste:             Waste  
 Hazardous Categories 1:    Not reported  
 Hazardous Categories 2:    Not reported

Facility Id:                    103849  
 Update Date:                11/02/2012  
 Case Number:                7681-52-9  
 Name:                         SODIUM HYPOCHLORITE  
 Other Information:         POOL CHLORINE  
 Material Waste:             Material  
 Hazardous Categories 1:    REACTIVE  
 Hazardous Categories 2:    ACUTE

Facility Id:                    103849  
 Update Date:                11/02/2012  
 Case Number:                Not reported  
 Name:                         WASTE 352 ORGANIC SOLIDS (OTHER)  
 Other Information:         ABSORBANT / DEBRI  
 Material Waste:             Waste  
 Hazardous Categories 1:    Not reported  
 Hazardous Categories 2:    Not reported

Facility Id:                    103849  
 Update Date:                11/02/2012  
 Case Number:                68476-34-6  
 Name:                         DIESEL FUEL (CONVAULT)  
 Other Information:         Not reported  
 Material Waste:             Material  
 Hazardous Categories 1:    FIRE  
 Hazardous Categories 2:    ACUTE

Facility Id:                    103849  
 Update Date:                11/02/2012  
 Case Number:                Not reported  
 Name:                         WASTE 444 USED BATTERIES  
 Other Information:         SPENT BATTERIES  
 Material Waste:             Waste  
 Hazardous Categories 1:    Not reported  
 Hazardous Categories 2:    Not reported

Facility Id:                    103849  
 Update Date:                11/02/2012  
 Case Number:                8006-61-9  
 Name:                         GASOLINE (CONVAULT)  
 Other Information:         87 UNLEADED  
 Material Waste:             Material  
 Hazardous Categories 1:    FIRE  
 Hazardous Categories 2:    ACUTE

Facility Id:                    103849  
 Update Date:                11/02/2012  
 Case Number:                Not reported

MAP FINDINGS  
FOCUS MAP 16

Map ID	Site	Database(s)	EPA ID Number
--------	------	-------------	---------------

**RANCHO BERNARDO INN/GOLF COURSE (Continued)**

**1000171014**

Name: WASTE 888 USED OIL FILTERS  
Other Information: SPENT OIL FILTERS  
Material Waste: Waste  
Hazardous Categories 1: Not reported  
Hazardous Categories 2: Not reported

Facility Id: 103849  
Update Date: 11/02/2012  
Case Number: Not reported  
Name: OILS, LUBRICATING  
Other Information: Not reported  
Material Waste: Material  
Hazardous Categories 1: FIRE  
Hazardous Categories 2: CHRONIC

Facility Id: 103849  
Update Date: 11/02/2012  
Case Number: Not reported  
Name: WASTE 221 WASTE OIL & MIXED OIL  
Other Information: WASTE OIL  
Material Waste: Waste  
Hazardous Categories 1: Not reported  
Hazardous Categories 2: Not reported

Facility Id: 103849  
Update Date: 11/02/2012  
Case Number: Not reported  
Name: WASTE 461 PAINT SLUDGE  
Other Information: Not reported  
Material Waste: Waste  
Hazardous Categories 1: Not reported  
Hazardous Categories 2: Not reported

Violations Active Permits:

Facility Id: 103849  
Update Date: 11/02/2012  
Inspection Date: 02/15/2005  
Violation Code: 6HV0135  
Violation: MANIFESTS/RECEIPTS FOR 3 YEARS NOT ONSIT  
Violation Citation: Hazardous waste manifests/receipts for 3 years are not maintained onsite to document proper disposal of hazardous waste. CCR 66262.40(a) & 25160.2(b)(3)  
Activity: ACTIVE

Facility Id: 103849  
Update Date: 11/02/2012  
Inspection Date: 02/15/2005  
Violation Code: 6HV1604  
Violation: 2ND. CONTAINMENT NOT KEPT EMPTY  
Violation Citation: Secondary containment not kept empty. 66265.196(b)(c), 66265.194( c)  
Activity: ACTIVE

Facility Id: 103849  
Update Date: 11/02/2012  
Inspection Date: 05/07/2007  
Violation Code: 6HV0138  
Violation: NO TSDF SIGNED MANIFEST ONSITE



MAP FINDINGS  
FOCUS MAP 16

Map ID	Site	Database(s)	EPA ID Number
--------	------	-------------	---------------

**RANCHO BERNARDO INN/GOLF COURSE (Continued)**

**1000171014**

Violation Citation:	Generator has not maintained the required signed copy of the hazardous waste manifest from the TSD facility on site for review. CCR 66262.40(a)
Activity:	ACTIVE
Facility Id:	103849
Update Date:	11/02/2012
Inspection Date:	05/07/2007
Violation Code:	6HV0408
Violation:	FAILED TO POST ER PLAN BY PHONE
Violation Citation:	Small quantity generator of hazardous waste failed to post emergency response plan by phone. CFR 262.34(d)(5)(ii)
Activity:	ACTIVE
Facility Id:	103849
Update Date:	11/02/2012
Inspection Date:	05/07/2007
Violation Code:	6HV0227
Violation:	HAZWASTE TANK/CONTAINER W/O LABEL/DATE
Violation Citation:	Failed to properly label/date hazardous waste container &/or tank. 66262.34(f)
Activity:	ACTIVE
Facility Id:	103849
Update Date:	11/02/2012
Inspection Date:	02/15/2005
Violation Code:	6HV0133
Violation:	MANIFEST COPY NOT SENT TO DTSC
Violation Citation:	Generator of hazardous waste has not sent the appropriate copy of the manifest to DTSC/Cal-EPA. CCR 66262.23(a)(4)
Activity:	ACTIVE
Facility Id:	103849
Update Date:	11/02/2012
Inspection Date:	04/05/2012
Violation Code:	6HV0216
Violation:	HAZMATS WITHOUT PROPER LABELS
Violation Citation:	Hazardous materials have not been adequately labeled within 10 days & are now declared hazardous waste. HSC 25124(b)(3)(A) & 66262.34(f)
Activity:	ACTIVE
Facility Id:	103849
Update Date:	11/02/2012
Inspection Date:	05/07/2007
Violation Code:	6HV1013
Violation:	HMBP NOT AVAILABLE FOR REVIEW
Violation Citation:	Copy of HMBP not onsite for inspector's review. 25505(e)
Activity:	ACTIVE
Facility Id:	103849
Update Date:	11/02/2012
Inspection Date:	02/15/2005
Violation Code:	6HV0402
Violation:	TRAINING PROGRAM NOT ADEQUATE
Violation Citation:	Personnel training is not adequate to ensure compliance with hazardous waste regulations. CCR 66265.16(a)&(b)
Activity:	ACTIVE

MAP FINDINGS  
FOCUS MAP 16

Map ID	Site	Database(s)	EPA ID Number
--------	------	-------------	---------------

**RANCHO BERNARDO INN/GOLF COURSE (Continued)**

**1000171014**

Facility Id:	103849
Update Date:	11/02/2012
Inspection Date:	02/15/2005
Violation Code:	6HV1011
Violation:	TRAINING RECORDS NOT AVAILABLE
Violation Citation:	Personnel training records not available. 19 CCR 2732
Activity:	ACTIVE
Facility Id:	103849
Update Date:	11/02/2012
Inspection Date:	04/05/2012
Violation Code:	6HV0234
Violation:	FACILITY NOT OPERATED TO MINIM. RELEASE
Violation Citation:	Did not maintain &/or operate facility to prevent release or fire. CFR 265.31
Activity:	ACTIVE
Facility Id:	103849
Update Date:	11/02/2012
Inspection Date:	02/15/2005
Violation Code:	6HV0209
Violation:	WASTE ONSITE >90/180/270 DAYS
Violation Citation:	Hazardous waste is stored in excess of allowable time period (90 days) without a State permit or written variance. CCR 25201(a) & 66262.34(a)&( c)
Activity:	ACTIVE
Facility Id:	103849
Update Date:	11/02/2012
Inspection Date:	04/05/2012
Violation Code:	6HV1009
Violation:	HMBP: INADEQUATE SITE MAP
Violation Citation:	Business Plan does not have a site map which provides sufficient or complete information for emergency response agencies. HSC 25509(a)(5) & 25505(a)(2)
Activity:	ACTIVE
Facility Id:	103849
Update Date:	11/02/2012
Inspection Date:	04/05/2012
Violation Code:	6HV1012
Violation:	SPCC PLAN NOT PREPARED
Violation Citation:	Spill Prevention Countermeasures & Control Plan not prepared as required. 25270.5 (c)
Activity:	ACTIVE
Facility Id:	103849
Update Date:	11/02/2012
Inspection Date:	05/07/2007
Violation Code:	6HV0225
Violation:	ACCUMULATED HW>180 OR >270 DAYS
Violation Citation:	Accumulated waste too long (>180 or 270 days). 66262.34(d), CFR 262.34(e)&(f), &/or 25201(a) [>90 days for AHW waste]
Activity:	ACTIVE
Facility Id:	103849
Update Date:	11/02/2012

MAP FINDINGS  
FOCUS MAP 16

Map ID      Site      Database(s)      EPA ID Number

---

**RANCHO BERNARDO INN/GOLF COURSE (Continued)**

**1000171014**

Inspection Date:            05/07/2007  
 Violation Code:            6HV0230  
 Violation:                    FAILED TO MAINTAIN AISLE SPACE  
 Violation Citation:        Failed to maintain aisle space. CFR 265.35  
 Activity:                      ACTIVE

Facility Id:                    103849  
 Business Type:              6HK40  
 EPA Id Number:              CAL912343769  
 APN:                            273-631-01-00  
 Last HMMD Inspection:    04/05/2012  
 Permit Status:                OPEN  
 Permit Expiration:         03/31/2013  
 Facility Owner:                J C RESORTS INC  
 Facility Address:              17550 BERNARDO OAKS DR  
 Facility City:                  SAN DIEGO  
 Facility State:                CA  
 Facility Zip:                   92128-2112  
 UST Owner:                    JC RESORTS LTD  
 Handle Regulated Hazmat: Y  
 Own Or Operate UST:        Not reported  
 Subject To APSA:            Not reported  
 Generate Haz Waste:        Y  
 Treat Haz Waste:            Not reported  
 Generate Medical Waste:    Not reported

UST:

UST Name:                    UNDERGROUND TANK 103849 T001  
 Last Update:                2012-11-02 14:17:38  
 Permit Number:              103849  
 Tank Type:                    UNKNOWN  
 Additional Id:                1  
 Capacity Gallons:            1000  
 UST Contents:                REGULAR UNLEADED  
 Other Content Info:         REGULAR UNLEADED  
 Reg Status:                    REMOVED  
 Remove Close Date:         1993-08-31 00:00:00  
 Year Installed:               1980-01-01 00:00:00  
 Pipe Type:                    SINGLE WALL  
 Delivery System:             Not reported  
 Monitor Code:                05  
 UST Monitor Method:        SW TANK DW PIPE W/ POS SHUTOFF-ALARM ON LLD W/ SIRS:SIR ANALY  
                                          MONTHLY, TANK TEST BIENNIALY, PIPE TEST ANN 0.1 G/HR OR MO 0.2 G/HR

UST Name:                    UNDERGROUND TANK 103849 T002  
 Last Update:                2012-11-02 14:17:38  
 Permit Number:              103849  
 Tank Type:                    UNKNOWN  
 Additional Id:                2  
 Capacity Gallons:            1000  
 UST Contents:                REGULAR UNLEADED  
 Other Content Info:         REGULAR UNLEADED  
 Reg Status:                    REMOVED  
 Remove Close Date:         1993-08-31 00:00:00  
 Year Installed:               1980-01-01 00:00:00  
 Pipe Type:                    SINGLE WALL  
 Delivery System:             Not reported

MAP FINDINGS  
FOCUS MAP 16

Map ID Site Database(s) EPA ID Number

**RANCHO BERNARDO INN/GOLF COURSE (Continued)**

**1000171014**

Monitor Code: 05  
UST Monitor Method: SW TANK DW PIPE W/ POS SHUTOFF-ALARM ON LLD W/ SIRS:SIR ANALY MONTHLY, TANK TEST BIENNIALLY, PIPE TEST ANN 0.1 G/HR OR MO 0.2 G/HR

UST Name: UNDERGROUND TANK 103849 T003  
Last Update: 2012-11-02 14:17:38  
Permit Number: 103849  
Tank Type: UNKNOWN  
Additional Id: 3  
Capacity Gallons: 1000  
UST Contents: DIESEL  
Other Content Info: DIESEL  
Reg Status: REMOVED  
Remove Close Date: 1993-08-31 00:00:00  
Year Installed: 1980-01-01 00:00:00  
Pipe Type: Not reported  
Delivery System: Not reported  
Monitor Code: 05  
UST Monitor Method: SW TANK DW PIPE W/ POS SHUTOFF-ALARM ON LLD W/ SIRS:SIR ANALY MONTHLY, TANK TEST BIENNIALLY, PIPE TEST ANN 0.1 G/HR OR MO 0.2 G/HR

UST Name: UNDERGROUND TANK 103849 T004  
Last Update: 2012-11-02 14:17:38  
Permit Number: 103849  
Tank Type: UNKNOWN  
Additional Id: 4  
Capacity Gallons: 500  
UST Contents: REGULAR UNLEADED  
Other Content Info: REGULAR UNLEADED  
Reg Status: REMOVED  
Remove Close Date: 1993-08-31 00:00:00  
Year Installed: 1980-01-01 00:00:00  
Pipe Type: Not reported  
Delivery System: Not reported  
Monitor Code: 05  
UST Monitor Method: SW TANK DW PIPE W/ POS SHUTOFF-ALARM ON LLD W/ SIRS:SIR ANALY MONTHLY, TANK TEST BIENNIALLY, PIPE TEST ANN 0.1 G/HR OR MO 0.2 G/HR

UST Name: UNDERGROUND TANK 103849 T005  
Last Update: 2012-11-02 14:17:38  
Permit Number: 103849  
Tank Type: SINGLE WALL  
Additional Id: 004 WASTE OIL  
Capacity Gallons: 1000  
UST Contents: Not reported  
Other Content Info: WASTE OIL  
Reg Status: REMOVED  
Remove Close Date: 1993-08-31 00:00:00  
Year Installed: Not reported  
Pipe Type: Not reported  
Delivery System: Not reported  
Monitor Code: 07  
UST Monitor Method: SW TANK SW PRESSURE PIPE W/RESTRICTIVE LLD W/DAILY RECONCILIATION OR WEEKLY GAUGING: TANK AND PIPE TEST ANNUALLY

Active Permits:  
Facility Id: 103849

MAP FINDINGS  
FOCUS MAP 16

Map ID      Site      Database(s)      EPA ID Number

---

**RANCHO BERNARDO INN/GOLF COURSE (Continued)**

**1000171014**

Update Date: 11/02/2012  
Case Number: 74-98-6  
Name: PROPANE  
Other Information: FOR FOLKLIFT ONLY  
Material Waste: Material  
Hazardous Categories 1: FIRE  
Hazardous Categories 2: PRESSURE RELEASE

Facility Id: 103849  
Update Date: 11/02/2012  
Case Number: Not reported  
Name: WASTE 902 INFECTIOUS WASTE, SHARPS  
Other Information: Not reported  
Material Waste: Waste  
Hazardous Categories 1: Not reported  
Hazardous Categories 2: Not reported

Facility Id: 103849  
Update Date: 11/02/2012  
Case Number: 7681-52-9  
Name: SODIUM HYPOCHLORITE  
Other Information: POOL CHLORINE  
Material Waste: Material  
Hazardous Categories 1: REACTIVE  
Hazardous Categories 2: ACUTE

Facility Id: 103849  
Update Date: 11/02/2012  
Case Number: Not reported  
Name: WASTE 352 ORGANIC SOLIDS (OTHER)  
Other Information: ABSORBANT / DEBRI  
Material Waste: Waste  
Hazardous Categories 1: Not reported  
Hazardous Categories 2: Not reported

Facility Id: 103849  
Update Date: 11/02/2012  
Case Number: 68476-34-6  
Name: DIESEL FUEL (CONVAULT)  
Other Information: Not reported  
Material Waste: Material  
Hazardous Categories 1: FIRE  
Hazardous Categories 2: ACUTE

Facility Id: 103849  
Update Date: 11/02/2012  
Case Number: Not reported  
Name: WASTE 444 USED BATTERIES  
Other Information: SPENT BATTERIES  
Material Waste: Waste  
Hazardous Categories 1: Not reported  
Hazardous Categories 2: Not reported

Facility Id: 103849  
Update Date: 11/02/2012  
Case Number: 8006-61-9  
Name: GASOLINE (CONVAULT)

MAP FINDINGS  
FOCUS MAP 16

Map ID	Site	Database(s)	EPA ID Number
--------	------	-------------	---------------

**RANCHO BERNARDO INN/GOLF COURSE (Continued)**

**1000171014**

Other Information: 87 UNLEADED  
Material Waste: Material  
Hazardous Categories 1: FIRE  
Hazardous Categories 2: ACUTE

Facility Id: 103849  
Update Date: 11/02/2012  
Case Number: Not reported  
Name: WASTE 888 USED OIL FILTERS  
Other Information: SPENT OIL FILTERS  
Material Waste: Waste  
Hazardous Categories 1: Not reported  
Hazardous Categories 2: Not reported

Facility Id: 103849  
Update Date: 11/02/2012  
Case Number: Not reported  
Name: OILS, LUBRICATING  
Other Information: Not reported  
Material Waste: Material  
Hazardous Categories 1: FIRE  
Hazardous Categories 2: CHRONIC

Facility Id: 103849  
Update Date: 11/02/2012  
Case Number: Not reported  
Name: WASTE 221 WASTE OIL & MIXED OIL  
Other Information: WASTE OIL  
Material Waste: Waste  
Hazardous Categories 1: Not reported  
Hazardous Categories 2: Not reported

Facility Id: 103849  
Update Date: 11/02/2012  
Case Number: Not reported  
Name: WASTE 461 PAINT SLUDGE  
Other Information: Not reported  
Material Waste: Waste  
Hazardous Categories 1: Not reported  
Hazardous Categories 2: Not reported

**Violations Active Permits:**

Facility Id: 103849  
Update Date: 11/02/2012  
Inspection Date: 02/15/2005  
Violation Code: 6HV0135  
Violation: MANIFESTS/RECEIPTS FOR 3 YEARS NOT ONSIT  
Violation Citation: Hazardous waste manifests/receipts for 3 years are not maintained onsite to document proper disposal of hazardous waste. CCR 66262.40(a) & 25160.2(b)(3)

Activity: ACTIVE

Facility Id: 103849  
Update Date: 11/02/2012  
Inspection Date: 02/15/2005  
Violation Code: 6HV1604  
Violation: 2ND. CONTAINMENT NOT KEPT EMPTY

MAP FINDINGS  
FOCUS MAP 16

Map ID	Site	Database(s)	EPA ID Number
	<b>RANCHO BERNARDO INN/GOLF COURSE (Continued)</b>		<b>1000171014</b>
	Violation Citation:	Secondary containment not kept empty. 66265.196(b)(c), 66265.194( c)	
	Activity:	ACTIVE	
	Facility Id:	103849	
	Update Date:	11/02/2012	
	Inspection Date:	05/07/2007	
	Violation Code:	6HV0138	
	Violation:	NO TSDF SIGNED MANIFEST ONSITE	
	Violation Citation:	Generator has not maintained the required signed copy of the hazardous waste manifest from the TSD facility on site for review. CCR 66262.40(a)	
	Activity:	ACTIVE	
	Facility Id:	103849	
	Update Date:	11/02/2012	
	Inspection Date:	05/07/2007	
	Violation Code:	6HV0408	
	Violation:	FAILED TO POST ER PLAN BY PHONE	
	Violation Citation:	Small quantity generator of hazardous waste failed to post emergency response plan by phone. CFR 262.34(d)(5)(ii)	
	Activity:	ACTIVE	
	Facility Id:	103849	
	Update Date:	11/02/2012	
	Inspection Date:	05/07/2007	
	Violation Code:	6HV0227	
	Violation:	HAZWASTE TANK/CONTAINER W/O LABEL/DATE	
	Violation Citation:	Failed to properly label/date hazardous waste container &/or tank. 66262.34(f)	
	Activity:	ACTIVE	
	Facility Id:	103849	
	Update Date:	11/02/2012	
	Inspection Date:	02/15/2005	
	Violation Code:	6HV0133	
	Violation:	MANIFEST COPY NOT SENT TO DTSC	
	Violation Citation:	Generator of hazardous waste has not sent the appropriate copy of the manifest to DTSC/Cal-EPA. CCR 66262.23(a)(4)	
	Activity:	ACTIVE	
	Facility Id:	103849	
	Update Date:	11/02/2012	
	Inspection Date:	04/05/2012	
	Violation Code:	6HV0216	
	Violation:	HAZMATS WITHOUT PROPER LABELS	
	Violation Citation:	Hazardous materials have not been adequately labeled within 10 days & are now declared hazardous waste. HSC 25124(b)(3)(A) & 66262.34(f)	
	Activity:	ACTIVE	
	Facility Id:	103849	
	Update Date:	11/02/2012	
	Inspection Date:	05/07/2007	
	Violation Code:	6HV1013	
	Violation:	HMBP NOT AVAILABLE FOR REVIEW	
	Violation Citation:	Copy of HMBP not onsite for inspector's review. 25505(e)	
	Activity:	ACTIVE	

MAP FINDINGS  
FOCUS MAP 16

Map ID	Site	Database(s)	EPA ID Number
--------	------	-------------	---------------

**RANCHO BERNARDO INN/GOLF COURSE (Continued)**

**1000171014**

Facility Id:	103849
Update Date:	11/02/2012
Inspection Date:	02/15/2005
Violation Code:	6HV0402
Violation:	TRAINING PROGRAM NOT ADEQUATE
Violation Citation:	Personnel training is not adequate to ensure compliance with hazardous waste regulations. CCR 66265.16(a)&(b)
Activity:	ACTIVE
Facility Id:	103849
Update Date:	11/02/2012
Inspection Date:	02/15/2005
Violation Code:	6HV1011
Violation:	TRAINING RECORDS NOT AVAILABLE
Violation Citation:	Personnel training records not available. 19 CCR 2732
Activity:	ACTIVE
Facility Id:	103849
Update Date:	11/02/2012
Inspection Date:	04/05/2012
Violation Code:	6HV0234
Violation:	FACILITY NOT OPERATED TO MINIM. RELEASE
Violation Citation:	Did not maintain &/or operate facility to prevent release or fire. CFR 265.31
Activity:	ACTIVE
Facility Id:	103849
Update Date:	11/02/2012
Inspection Date:	02/15/2005
Violation Code:	6HV0209
Violation:	WASTE ONSITE >90/180/270 DAYS
Violation Citation:	Hazardous waste is stored in excess of allowable time period (90 days) without a State permit or written variance. CCR 25201(a) & 66262.34(a)&( c)
Activity:	ACTIVE
Facility Id:	103849
Update Date:	11/02/2012
Inspection Date:	04/05/2012
Violation Code:	6HV1009
Violation:	HMBP: INADEQUATE SITE MAP
Violation Citation:	Business Plan does not have a site map which provides sufficient or complete information for emergency response agencies. HSC 25509(a)(5) & 25505(a)(2)
Activity:	ACTIVE
Facility Id:	103849
Update Date:	11/02/2012
Inspection Date:	04/05/2012
Violation Code:	6HV1012
Violation:	SPCC PLAN NOT PREPARED
Violation Citation:	Spill Prevention Countermeasures & Control Plan not prepared as required. 25270.5 (c)
Activity:	ACTIVE
Facility Id:	103849
Update Date:	11/02/2012



MAP FINDINGS  
FOCUS MAP 16

Map ID      Site      Database(s)      EPA ID Number

---

**RANCHO BERNARDO INN/GOLF COURSE (Continued)**

**1000171014**

Inspection Date:      05/07/2007  
Violation Code:      6HV0225  
Violation:      ACCUMULATED HW>180 OR >270 DAYS  
Violation Citation:      Accumulated waste too long (>180 or 270 days). 66262.34(d), CFR  
262.34(e)&(f), &/or 25201(a) [>90 days for AHW waste]  
Activity:      ACTIVE

Facility Id:      103849  
Update Date:      11/02/2012  
Inspection Date:      05/07/2007  
Violation Code:      6HV0230  
Violation:      FAILED TO MAINTAIN AISLE SPACE  
Violation Citation:      Failed to maintain aisle space. CFR 265.35  
Activity:      ACTIVE

**SAN DIEGO CO. SAM:**

Case Number:      H03849-001  
Agency:      DEH Site Assessment & Mitigation  
**Funding:**      **LOP - Federal Fund**  
Facility Type:      Drinking Water Aquifer Impacted  
Facility Status:      Closed Case  
Date:      5/12/1997  
Date Began:      8/31/1993

FOCUS MAP 16 ORPHAN SUMMARY

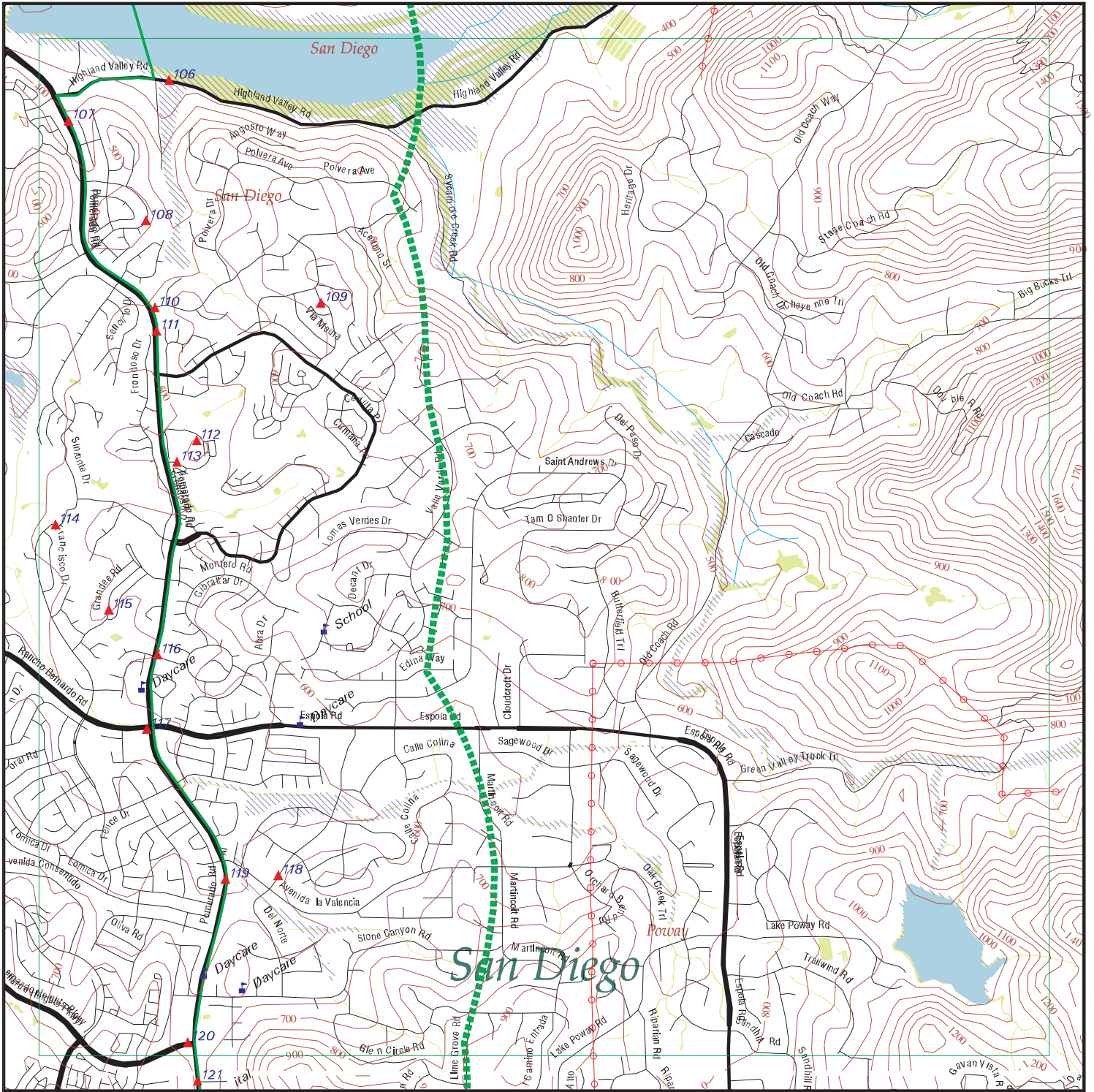
City	EDR ID	Site Name	Site Address	Zip	Database(s)
ESCONDIDO	U003938547	BUDGET TRADE & GAS	510 W 05TH AV	92025	UST, San Diego Co. HMMMD, SAN DIEGO CO. SAM
ESCONDIDO	S114627806	GOLDEN STATE GAS	501 W 09TH AV		RGA LUST
ESCONDIDO	S114615762	EXPRESS GAS	501 W 09TH AV		RGA LUST
ESCONDIDO	S106925731	EDWARD H. HASKELL	RR 1 BOX 118	92025	SWEEPS UST
ESCONDIDO	U001571443	HASKELL FARMS	RR 1 BOX 118	92025	HIST UST
ESCONDIDO	U001571508	TMY FARMS	RR 1 BOX 810	92025	HIST UST
ESCONDIDO	S1069334281	WEARY RIVER RANCH	RR 1 BOX 72	92025	SWEEPS UST
ESCONDIDO	U001571440	GENESE GOOD	RR 1- BOX 72	92025	HIST UST
ESCONDIDO	S116288869	BUDGET GAS	5105TH AV W	92025	EMI
ESCONDIDO	S114587647	BUDGET TRADE AND GAS	510 5TH AVENUE, WEST		RGA LUST
ESCONDIDO	S114587646	BUDGET TRADE AND GAS *	510 5TH AVE, WEST		RGA LUST
ESCONDIDO	S114587644	BUDGET TRADE AND GAS *	510 5TH AVE W		RGA LUST
ESCONDIDO	S106923904	CALTRANS	HIGHWAY 76 & I-5		SWEEPS UST
ESCONDIDO	S114627805	GOLDEN STATE GAS	501 9TH AVE W	92029	RGA LUST
ESCONDIDO	S108407108	LOS ARBOLES RCH RD-DRUG LAB	25950 ARBOLOS RANCH RD	92025	SAN DIEGO CO. SAM
ESCONDIDO	U001571474	PARAMOUNT CITRUS	PO BOX 1685	92025	HIST UST
ESCONDIDO	S113133939	PALOMAR ENERGY PROJECT	1000 S CITRACADO PKWY	92029	HAZNET
ESCONDIDO	1010562064	CITY OF SAN DIEGO - CITRACADO FORCEMAIN	75FT OF CITRACADO & AVENIDA DE	92025	RCRA-LQG
ESCONDIDO	S106105389	RYAN PARK PROJECT	DIRECTLY E OF EAST VALLEY PKWY	92025	WDS
ESCONDIDO	S109349420	DIXON DAM	DIXON DAM @ LAKE DIXON SPILLWAY		SWFLF
ESCONDIDO	S111459587	FIBER OPTIC TL 23030 PROJECT	ENTERPRISE ROAD	92025	NPDES
ESCONDIDO	S109821542	MAYHEW (ESCONDIDO I) DUMP	GREENWOOD PL., NW1/4, SEC 28, T12S, R2W		SWFLF
ESCONDIDO	S112971478	SAN DIEGO GAS & ELECTRIC	LAT N 33.812 LONG W 117.4	92025	HAZNET
ESCONDIDO	S112970862	SAN DIEGO GAS & ELECTRIC/ ESCONDIDO SUB STATION	LAT 33 7 N LONG 117 6 W	92029	HAZNET
ESCONDIDO	1000710152	SANTA YSABEL CREEK GROUNDWATER CONTAMIN.	1.5 MILES SE OF ESCONDIDO	92025	CERCLIS
ESCONDIDO	S114606617	COPELAND TRANSMISSION	944 MISSION AVE W		RGA LUST
ESCONDIDO	S113178756	SAN DIEGO GAS & ELECTRIC	1700 W MISSION RD	92025	HAZNET
ESCONDIDO	S114606618	COPELAND TRANSMISSION	944 MISSION AVENUE, WEST		RGA LUST
ESCONDIDO	1004675856	TEXACO SERVICE STA	2110 MISSION AVE	92025	RCRA-SQG
ESCONDIDO	S116289534	GOAL LINE LP	555TULIP ST N	92025	EMI
ESCONDIDO	S105023677	KONYNI, FRANK J DAIRY	OLD SAN PASQUAL RD	92025	HIST CORTESE
ESCONDIDO	S106105420	SDG&E 16 TM LA HONDA PROJECT	RANCHO LOTOA LANE INTERSECTION	0	WDS
ESCONDIDO	S111459471	CITRACADO HIGH SCHOOL PROJECT	1740 SCENIC TRAILS WAY	92025	NPDES
ESCONDIDO	S109349416	BENTON DUMP	STILLWATER GLEN		SWFLF
ESCONDIDO	S114634685	ICE FLOW/GOAL LINE LTD	555 TULIP ST N		RGA LUST
ESCONDIDO	S114615717	EXPRESS GAS STATION #28	1226-1280 VALLEY PKY E		RGA LUST
ESCONDIDO	S114615716	EXPRESS GAS STATION #28	1226-1280 VALLEY PKWY, EAST		RGA LUST
ESCONDIDO	S114615714	EXPRESS GAS STATION #28	0 VALLEY PKWY E		RGA LUST
ESCONDIDO	S114615738	EXPRESS GAS	1296 VALLEY PKWY W		RGA LUST
ESCONDIDO	S114615715	EXPRESS GAS STATION #28	1226-1280 VALLEY PKWY E		RGA LUST
ESCONDIDO	S113449868	2011 MISC WATER MAIN REPLACEMENT PROJECT	VARIOUS STREETS	92029	NPDES

Count: 69 records

FOCUS MAP 16 ORPHAN SUMMARY

City	EDR ID	Site Name	Site Address	Zip	Database(s)
ESCONDIDO	S113099181	WEST ESCONDIDO AUTOMOTIVE & TRANSMISSION	2200 VINEYARD UNIT A	92029	HAZNET
ESCONDIDO, CA	S1041566516	WITMAN RANCH, INC.	P.O. BOX 1959	92025	WMUDS/SWAT
RANCHO BERNARDO	S108406963	BERNARDO LAKES DEV PROP I	N FOUR GEES & ARTESIAN	92127	SAN DIEGO CO. SAM
RANCHO BERNARDO	S108407190	PROPOSED SALVIATI COMMUNITY	N FOUR GEES & ARTESIAN	92127	SAN DIEGO CO. SAM
RANCHO BERNARDO	1008194609	NORTHROP GRUUMAN CORP. RANCHO BERNARDO	17030 GOLDEN TOP ROAD	92127	RCRA-SQG
RANCHO BERNARDO	1016139907	MILLENNIUM LABORATORIES	16981 VIA TAZON	92127	RCRA-LQG
SAN DEIGO	S104749653	SDCTY-WATER, LAKE HODGES	12111 LAKE	92127	HIST CORTESE
SAN DIEGO	S112942272	FRIERS ROAD PROJECT	NORTH 32 DEGREES 47.301 MINS	92128	HAZNET
SAN DIEGO	1000985024	SDCTY WUD POMERADO SP	BERNARDO HGTS AND PKWY AVENIDA	92128	RCRA-SQG
SAN DIEGO	S100732503	APN #303-070-00	BLACK MOUNTAIN RD	92129	SLIC, San Diego Co. HMMMD, SAN DIEGO CO. SAM
SAN DIEGO	S111216916	WOOD TO STEEL REPLACEMENT PROJECT NUMBEF 616	DEL DIOS HWY	92127	NPDES
SAN DIEGO	S104575933	CARMEL MOUNTAIN RANCH COUNTRY	12200 HIGHLAND RANCH RD	92128	SWEEPS UST
SAN DIEGO	S111216915	WOOD TO STEEL POLE REPLACEMENT PROJECT 13804	INTERSECTION OF AVENIDA AMAPOLA AND JUNIPERO TO THE WESTERN	92129	NPDES
SAN DIEGO	S108407241	SDCTY-WATER LAKE HODGES	12111 LAKE DR	92029	SAN DIEGO CO. SAM
SAN DIEGO	S110735446	PROJECT NUMBER 633 WOOD TO STEEL REPLACEMENT	LINEAR RANCHO BERNARDO RD AT CAMINO DAN BERNARDO DR	92127	NPDES
SAN DIEGO	S106893813	SALVIATI	NW OF FOUR GEE & ARTESIAN ROADS	92127	ENVIROSTOR
SAN DIEGO	1003878707	CHEMPRON INC	NE 1/4 OF SW 1/4 SEC 22 T14S R3E	92127	CERC-NFRAP
SAN DIEGO	S111828704	PROJECT 1600 RETROFIT NORTH	RAINBOW TO LAKE HODGES	92025	NPDES
SAN DIEGO	S106931989	SDCTY-WATER, LAKE HODGES	VIA RANCHO PY	92127	SWEEPS UST
SAN DIEGO COUNTY	1009631442	SAN DIEGO GAS & ELECTRIC CO	CAMPO ROAD (HWY94) WEST OF JAMACHA BLVD		DOT OPS
SAN DIEGO COUNTY	M300003199	CW MCGRATH	LAKESIDE SAND PIT		US MINES
SAN DIEGO COUNTY	M300003187	SUPERIOR READY MIX CONCRETE CO.	MISSION GORGE PLANT		US MINES
SAN DIEGO COUNTY	M30000319C	VULCAN MATERIALS CO.	MISSION VALLEY (#022)		US MINES
SAN DIEGO COUNTY	M300003184	SIM J. HARRIS	PALA SAND PLANT		US MINES
SAN DIEGO COUNTY	M300003186	RCP BLOCK & BRICK, INC.	RCP SAND PLANT		US MINES
SAN DIEGO COUNTY	M300003198	SUPERIOR ROCK PRODUCTS, INC.	SAND & GRAVEL OPERATIONS		US MINES
SAN DIEGO COUNTY	M300003195	VULCAN MATERIALS CO.	SLOAN CANYON SAND CO. (#027)		US MINES
UNINCORPORATED	S113881808	SUMMIT DRIVE DRAINAGE IMPROVEMENT PROJECT CONSTRUCTION DEWAT	SUMMIT DRIVE	92025	NPDES

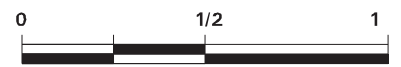
# Focus Map 17



## EDR DataMap® - Environmental Atlas

### Legend

- |                             |                    |                         |                   |                     |
|-----------------------------|--------------------|-------------------------|-------------------|---------------------|
| Roads                       | Waterways          | Powerlines              | Water             | Listed Sites        |
| Major Roads                 | Railroads          | Pipelines               | Superfund Sites   | Sensitive Receptors |
| Contour Lines               | Study Boundary     | Fault Lines             | Federal DOD Sites |                     |
| National Wetlands Inventory | 100-Yr Flood Zones | Indian Reservations BIA |                   |                     |



Scale in Miles

FOCUS MAP 17 SUMMARY

<u>Database</u>	<u>Total Plotted</u>
<b><u>FEDERAL RECORDS</u></b>	
NPL	0
Proposed NPL	0
Delisted NPL	0
NPL LIENS	0
CERCLIS	0
CERC-NFRAP	0
LIENS 2	0
CORRACTS	0
RCRA-TSDF	0
RCRA-LQG	0
RCRA-SQG	5
RCRA-CESQG	0
RCRA NonGen / NLR	1
US ENG CONTROLS	0
US INST CONTROL	0
ERNS	0
HMIRS	0
DOT OPS	0
US CDL	0
US BROWNFIELDS	0
DOD	0
FUDS	0
LUCIS	0
CONSENT	0
ROD	0
UMTRA	0
ODI	0
DEBRIS REGION 9	0
US MINES	0
TRIS	0
TSCA	0
FTTS	0
HIST FTTS	0
SSTS	0
ICIS	0
PADS	0
MLTS	0
RADINFO	0
FINDS	9
RAATS	0
RMP	0
US HIST CDL	0
PCB TRANSFORMER	0
2020 COR ACTION	0
LEAD SMELTERS	0
EPA WATCH LIST	0
US AIRS	0
PRP	0

FOCUS MAP 17 SUMMARY

<u>Database</u>	<u>Total Plotted</u>
FEMA UST	0
COAL ASH EPA	0
FEDERAL FACILITY	0
SCRD DRYCLEANERS	0
COAL ASH DOE	0
US FIN ASSUR	0

**STATE AND LOCAL RECORDS**

HIST Cal-Sites	0
CA BOND EXP. PLAN	0
SCH	0
Toxic Pits	0
SWF/LF	0
NPDES	0
WDS	0
UIC	0
Cortese	0
HIST CORTESE	3
SWRCY	1
LUST	5
CA FID UST	0
SLIC	2
UST	2
HIST UST	4
LIENS	0
CUPA Listings	0
SWEEPS UST	5
CHMIRS	1
LDS	0
AST	1
MCS	0
Notify 65	2
DEED	0
VCP	0
DRYCLEANERS	1
WIP	0
ENF	0
CDL	0
RESPONSE	0
HAZNET	10
EMI	2
HAULERS	0
ENVIROSTOR	1
HWP	0
HWT	0
MWMP	0
RGA LF	0
RGA LUST	4
PROC	0
WMUDS/SWAT	0

FOCUS MAP 17 SUMMARY

<u>Database</u>	<u>Total Plotted</u>
<b><u>TRIBAL RECORDS</u></b>	
INDIAN RESERV	0
INDIAN ODI	0
INDIAN LUST	0
INDIAN UST	0
INDIAN VCP	0
<b><u>EDR PROPRIETARY RECORDS</u></b>	
EDR MGP	0
EDR US Hist Auto Stat	3
EDR US Hist Cleaners	5
RGA LUST	4
RGA LF	0

NOTES:

Sites may be listed in more than one database

MAP FINDINGS  
FOCUS MAP 17

Map ID	Site	Database(s)	EPA ID Number
106	<b>MICROBIO RESOURCES INC 12450 HIGHLAND VALLEY RD ESCONDIDO, CA 92025</b>	<b>San Diego Co. HMMD SAN DIEGO CO. SAM</b>	<b>SLIC S104751957 N/A</b>

SLIC:  
 Region: STATE  
**Facility Status: Completed - Case Closed**  
 Status Date: 08/07/2013  
 Global Id: T0608135340  
 Lead Agency: SAN DIEGO COUNTY LOP  
 Lead Agency Case Number: H29204-001  
 Latitude: 33.050356  
 Longitude: -117.041629  
 Case Type: Cleanup Program Site  
 Case Worker: VAP  
 Local Agency: SAN DIEGO COUNTY LOP  
 RB Case Number: Not reported  
 File Location: Local Agency  
 Potential Media Affected: Not reported  
 Potential Contaminants of Concern: Not reported  
 Site History: Not reported

[Click here to access the California GeoTracker records for this facility:](#)

SAN DIEGO CO. HMMD:  
 Facility Id: 134637  
 Business Type: 6HK18  
 EPA Id Number: Not reported  
 APN: DEH-134637  
 Last HMMD Inspection: Not reported  
 Permit Status: INAC  
 Permit Expiration: 04/30/1995  
 Facility Owner: PINERY TREE FARM  
 Facility Address: 6150 LUSK BL B105  
 Facility City: SAN DIEGO  
 Facility State: CA  
 Facility Zip: 92121-  
 UST Owner: Not reported  
 Handle Regulated Hazmat: Not reported  
 Own Or Operate UST: Not reported  
 Subject To APSA: Not reported  
 Generate Haz Waste: Not reported  
 Treat Haz Waste: Not reported  
 Generate Medical Waste: Not reported

Facility Id: 129204  
 Business Type: 6HK26  
 EPA Id Number: CAL000072264  
 APN: 272-132-22-00  
 Last HMMD Inspection: 05/18/1998  
 Permit Status: INAC  
 Permit Expiration: 05/18/1998  
 Facility Owner: PINERY TREE FARMS  
 Facility Address: 13701 HIGHLAND VALLEY RD  
 Facility City: ESCONDIDO  
 Facility State: CA  
 Facility Zip: 92025-  
 UST Owner: Not reported  
 Handle Regulated Hazmat: Not reported



MAP FINDINGS  
FOCUS MAP 17

Map ID	Site	Database(s)	EPA ID Number
--------	------	-------------	---------------

**MICROBIO RESOURCES INC (Continued)**

**S104751957**

Own Or Operate UST: Not reported  
 Subject To APSA: Not reported  
 Generate Haz Waste: Y  
 Treat Haz Waste: Not reported  
 Generate Medical Waste: Not reported

Facility Id: 199025  
 Business Type: 6HKAG  
 EPA Id Number: Not reported  
 APN: 272-132-22-00  
 Last HMMD Inspection: 03/13/1995  
 Permit Status: INAC  
 Permit Expiration: 03/13/2002  
 Facility Owner: CHARLIE JANCIC  
 Facility Address: 12450 HIGHLAND VALLEY RD  
 Facility City: ESCONDIDO  
 Facility State: CA  
 Facility Zip: 92025-2303  
 UST Owner: Not reported  
 Handle Regulated Hazmat: Y  
 Own Or Operate UST: Not reported  
 Subject To APSA: Not reported  
 Generate Haz Waste: Not reported  
 Treat Haz Waste: Not reported  
 Generate Medical Waste: Not reported

**SAN DIEGO CO. SAM:**

Case Number: H29204-001  
 Agency: DEH Site Assessment & Mitigation  
**Funding: Non Billable**  
 Facility Type: Soils Only  
 Facility Status: Preliminary Assessment  
 Date: 4/1/1989  
 Date Began: 4/1/1989

107

**SDCTY-PUD, PUMP STATION 76**  
**18695 POMERADO RD**  
**SAN DIEGO, CA 92128**

**San Diego Co. HMMD S106086229**  
**N/A**

**SAN DIEGO CO. HMMD:**

Facility Id: 204381  
 Business Type: 6HK18  
 EPA Id Number: Not reported  
 APN: DEH-204381  
 Last HMMD Inspection: 12/07/2011  
 Permit Status: OPEN  
 Permit Expiration: 02/28/2013  
 Facility Owner: METRO OPERATIONS STATION  
 Facility Address: 9150 TOPAZ WY  
 Facility City: SAN DIEGO  
 Facility State: CA  
 Facility Zip: 92123  
 UST Owner: Not reported  
 Handle Regulated Hazmat: Y  
 Own Or Operate UST: Not reported  
 Subject To APSA: Y  
 Generate Haz Waste: Not reported

MAP FINDINGS  
FOCUS MAP 17

Map ID	Site	Database(s)	EPA ID Number
--------	------	-------------	---------------

**SDCTY-PUD, PUMP STATION 76 (Continued)**

**S106086229**

Treat Haz Waste: Not reported  
Generate Medical Waste: Not reported

Active Permits:

Facility Id: 204381  
Update Date: 11/02/2012  
Case Number: 68476-34-6  
Name: DIESEL FUEL  
Other Information: Not reported  
Material Waste: Material  
Hazardous Categories 1: FIRE  
Hazardous Categories 2: CHRONIC

Violations Active Permits:

Facility Id: 204381  
Update Date: 11/02/2012  
Inspection Date: 11/09/2004  
Violation Code: 6HV1001  
Violation: NO UPF PERMIT FOR HAZMATS  
Violation Citation: A Unified Program Facility permit has not been obtained for hazardous materials. 68.905  
Activity: ACTIVE

Facility Id: 204381  
Update Date: 11/02/2012  
Inspection Date: 01/08/2009  
Violation Code: 6HV0407  
Violation: EMPLOYEE TRAINING NOT ADEQUATE  
Violation Citation: Employee training program for small quantity generator of hazardous waste is inadequate. CFR 262.34(d)(5)(iii)  
Activity: ACTIVE

Facility Id: 204381  
Update Date: 11/02/2012  
Inspection Date: 12/19/2006  
Violation Code: 6HV0407  
Violation: EMPLOYEE TRAINING NOT ADEQUATE  
Violation Citation: Employee training program for small quantity generator of hazardous waste is inadequate. CFR 262.34(d)(5)(iii)  
Activity: ACTIVE

Facility Id: 204381  
Update Date: 11/02/2012  
Inspection Date: 11/09/2004  
Violation Code: 6HV1004  
Violation: HMBP NOT SUBMITTED TO HMD  
Violation Citation: Hazardous Materials Handler has not submitted a completed Business Plan to the HMMD. HSC 25505(a)  
Activity: ACTIVE

MAP FINDINGS  
FOCUS MAP 17

Map ID	Site	Database(s)	EPA ID Number
107	<b>18695 POMERADO ROAD SAN DIEGO, CA</b>  Notify 65: Date Reported: Not reported Staff Initials: Not reported Board File Number: Not reported Facility Type: Not reported Discharge Date: Not reported Incident Description: Not reported	Notify 65	S100178440 N/A
107	<b>CITY OF SAN DIEGO 18695 POMERADO RD SAN DIEGO, CA 92128</b>  HAZNET: Year: 2002 Gepaid: CAC002519231 Contact: KEVIN GENSLER Telephone: 8586144577 Mailing Name: Not reported Mailing Address: 9192 TOPAZ WAY MS 901B Mailing City,St,Zip: SAN DIEGO, CA 921230000 Gen County: Not reported TSD EPA ID: CAD050806850 TSD County: Not reported Waste Category: Contaminated soil from site clean-up Disposal Method: Transfer Station Tons: 0.03 Facility County: San Diego	HAZNET	S112920625 N/A
108	<b>18298 CANFIELD PL SAN DIEGO, CA 92128</b>  EDR Historical Cleaners: Name: CAMPUS COIN LAUNDRY Year: 2005 Address: 18298 CANFIELD PL  Name: CAMPUS COIN LAUNDRY Year: 2007 Address: 18298 CANFIELD PL  Name: CAMPUS COIN LAUNDRY Year: 2009 Address: 18298 CANFIELD PL	EDR US Hist Cleaners	1015007630 N/A

MAP FINDINGS  
FOCUS MAP 17

Map ID	Site	Database(s)	EPA ID Number
109	<b>USA RESERVE DROP AREA</b>	<b>ENVIROSTOR</b>	<b>S107737505</b>
	<b>SAN DIEGO, CA</b>		<b>N/A</b>

ENVIROSTOR:

Facility ID: 80000489  
 Status: Inactive - Needs Evaluation  
 Status Date: 07/01/2005  
 Site Code: Not reported  
 Site Type: Military Evaluation  
 Site Type Detailed: FUDS  
 Acres: Not reported  
 NPL: NO  
 Regulatory Agencies: SMBRP  
 Lead Agency: SMBRP  
 Program Manager: Not reported  
 Supervisor: Douglas Bautista  
 Division Branch: Cleanup Cypress  
 Assembly: 77  
 Senate: 39  
 Special Program: Not reported  
 Restricted Use: NO  
 Site Mgmt Req: NONE SPECIFIED  
 Funding: DERA  
 Latitude: 33.04166  
 Longitude: -117.05  
 APN: NONE SPECIFIED  
 Past Use: NONE SPECIFIED  
 Potential COC: NONE SPECIFIED  
 Confirmed COC: NONE SPECIFIED  
 Potential Description: NONE SPECIFIED  
 Alias Name: CA99799F564200  
 Alias Type: Federal Facility ID  
 Alias Name: J09CA0654  
 Alias Type: INPR  
 Alias Name: 80000489  
 Alias Type: Envirostor ID Number

Completed Info:

Completed Area Name: Not reported  
 Completed Sub Area Name: Not reported  
 Completed Document Type: Not reported  
 Completed Date: Not reported  
 Comments: Not reported

Future Area Name: Not reported  
 Future Sub Area Name: Not reported  
 Future Document Type: Not reported  
 Future Due Date: Not reported  
 Schedule Area Name: Not reported  
 Schedule Sub Area Name: Not reported  
 Schedule Document Type: Not reported  
 Schedule Due Date: Not reported  
 Schedule Revised Date: Not reported

MAP FINDINGS  
FOCUS MAP 17

Map ID	Site	Database(s)	EPA ID Number
110	<b>18490 BERNARDO TRAILS COURT</b>  <b>SAN DIEGO, CA</b>  Notify 65: Date Reported: Not reported Staff Initials: Not reported Board File Number: Not reported Facility Type: Not reported Discharge Date: Not reported Incident Description: Not reported	Notify 65	S100178439 N/A
111	<b>SADDLE CLUB ESTATES LP</b> <b>18009 POMERADO RD</b> <b>SAN DIEGO, CA 92128</b>  HAZNET: Year: 1999 Gepaid: CAC002179897 Contact: SADDLE CLUB ESTATES LP Telephone: 0000000000 Mailing Name: Not reported Mailing Address: 11939 RANCHO BERNARDO RD STE 200 Mailing City,St,Zip: SAN DIEGO, CA 921280000 Gen County: Not reported TSD EPA ID: AZC950823111 TSD County: Not reported Waste Category: Asbestos containing waste Disposal Method: Not reported Tons: .0000 Facility County: San Diego  Year: 1999 Gepaid: CAC002179897 Contact: SADDLE CLUB ESTATES LP Telephone: 0000000000 Mailing Name: Not reported Mailing Address: 11939 RANCHO BERNARDO RD STE 200 Mailing City,St,Zip: SAN DIEGO, CA 921280000 Gen County: Not reported TSD EPA ID: AZC950823111 TSD County: Not reported Waste Category: Asbestos containing waste Disposal Method: Disposal, Land Fill Tons: 67.4240 Facility County: San Diego	HAZNET	S112901264 N/A
112	<b>OAKS NORTH GOLD COURSE</b> <b>12602 OAKS NORTH DR</b> <b>SAN DIEGO, CA 92128</b>  HIST UST: Region: STATE Facility ID: 00000030924 Facility Type: Other Other Type: Not reported Total Tanks: 0003 Contact Name: GENE STODDARD	HIST UST	U001573295 N/A

MAP FINDINGS  
FOCUS MAP 17

Map ID	Site	Database(s)	EPA ID Number
--------	------	-------------	---------------

**OAKS NORTH GOLD COURSE (Continued)**

**U001573295**

Telephone: 6194871611  
 Owner Name: RANCHO BERNARDO INN  
 Owner Address: 17550 BERNARDO OAKS DR.  
 Owner City,St,Zip: SAN DIEGO, CA 92128

Tank Num: 001  
 Container Num: 1  
 Year Installed: 1979  
 Tank Capacity: 00001000  
 Tank Used for: PRODUCT  
 Type of Fuel: DIESEL  
 Tank Construction: Not reported  
 Leak Detection: None

Tank Num: 002  
 Container Num: 2  
 Year Installed: 1979  
 Tank Capacity: 00001000  
 Tank Used for: PRODUCT  
 Type of Fuel: UNLEADED  
 Tank Construction: Not reported  
 Leak Detection: Not reported

Tank Num: 003  
 Container Num: 3  
 Year Installed: 1979  
 Tank Capacity: 00001000  
 Tank Used for: PRODUCT  
 Type of Fuel: REGULAR  
 Tank Construction: Not reported  
 Leak Detection: None

112

**OAKS NORTH GOLF COURSE  
 12602 OAKS NORTH DR  
 SAN DIEGO, CA 92128**

**SWEEPS UST S100940980  
 AST N/A  
 San Diego Co. HMMD**

**SWEEPS UST:**

Status: Active  
 Comp Number: 21319  
 Number: 9  
 Board Of Equalization: 44-023526  
 Referral Date: Not reported  
 Action Date: 06-26-92  
 Created Date: 02-29-88  
 Owner Tank Id: Not reported  
 SWRCB Tank Id: 37-000-021319-000001  
 Tank Status: A  
 Capacity: 1000  
 Active Date: Not reported  
 Tank Use: M.V. FUEL  
 STG: P  
 Content: OTHER  
 Number Of Tanks: 3

Status: Active  
 Comp Number: 21319  
 Number: 9  
 Board Of Equalization: 44-023526

MAP FINDINGS  
FOCUS MAP 17

Map ID	Site	Database(s)	EPA ID Number
--------	------	-------------	---------------

**OAKS NORTH GOLF COURSE (Continued)**

**S100940980**

Referral Date: Not reported  
 Action Date: 06-26-92  
 Created Date: 02-29-88  
 Owner Tank Id: Not reported  
 SWRCB Tank Id: 37-000-021319-000002  
 Tank Status: A  
 Capacity: 1000  
 Active Date: Not reported  
 Tank Use: M.V. FUEL  
 STG: P  
 Content: REG UNLEADED  
 Number Of Tanks: Not reported

Status: Active  
 Comp Number: 21319  
 Number: 9  
 Board Of Equalization: 44-023526  
 Referral Date: Not reported  
 Action Date: 06-26-92  
 Created Date: 02-29-88  
 Owner Tank Id: Not reported  
 SWRCB Tank Id: 37-000-021319-000003  
 Tank Status: A  
 Capacity: 1000  
 Active Date: Not reported  
 Tank Use: M.V. FUEL  
 STG: P  
 Content: LEADED  
 Number Of Tanks: Not reported

**AST:**

Owner: J.C. RESORTS  
 Total Gallons: 1370  
 Certified Unified Program Agencies: San Diego

**SAN DIEGO CO. HMMD:**

Facility Id: 121319  
 Business Type: 6HK40  
 EPA Id Number: CAL000036053  
 APN: 273-090-68-00  
 Last HMMD Inspection: 08/23/2012  
 Permit Status: OPEN  
 Permit Expiration: 06/30/2013  
 Facility Owner: J.C. RESORTS  
 Facility Address: 17550 BERNARDO OAKS DR  
 Facility City: SAN DIEGO  
 Facility State: CA  
 Facility Zip: 92128-2112  
 UST Owner: REGENCY ASSOCIATES LTD  
 Handle Regulated Hazmat: Y  
 Own Or Operate UST: Not reported  
 Subject To APSA: Y  
 Generate Haz Waste: Y  
 Treat Haz Waste: Not reported  
 Generate Medical Waste: Not reported

MAP FINDINGS  
FOCUS MAP 17

Map ID Site Database(s) EPA ID Number

**OAKS NORTH GOLF COURSE (Continued)**

**S100940980**

UST:

UST Name: UNDERGROUND TANK 121319 T001  
 Last Update: 2012-11-02 14:17:38  
 Permit Number: 121319  
 Tank Type: SINGLE WALL  
 Additional Id: 1  
 Capacity Gallons: 1000  
 UST Contents: DIESEL  
 Other Content Info: DIESEL  
 Reg Status: REMOVED  
 Remove Close Date: 1998-11-08 00:00:00  
 Year Installed: 1979-01-01 00:00:00  
 Pipe Type: SINGLE WALL  
 Delivery System: SUCTION  
 Monitor Code: 06  
 UST Monitor Method: SW TANK SW SUCTION PIPE W/DAILY RECONCILIATION OR WEEKLY GAUGING:  
 TANK TEST ANNUAL (EXEMPT IF UST < 551 GAL), PIPE TEST TRIENNIALLY

UST Name: UNDERGROUND TANK 121319 T002  
 Last Update: 2012-11-02 14:17:38  
 Permit Number: 121319  
 Tank Type: SINGLE WALL  
 Additional Id: 2  
 Capacity Gallons: 1000  
 UST Contents: REGULAR UNLEADED  
 Other Content Info: REGULAR UNLEADED  
 Reg Status: REMOVED  
 Remove Close Date: 1998-11-08 00:00:00  
 Year Installed: 1979-01-01 00:00:00  
 Pipe Type: SINGLE WALL  
 Delivery System: SUCTION  
 Monitor Code: 06  
 UST Monitor Method: SW TANK SW SUCTION PIPE W/DAILY RECONCILIATION OR WEEKLY GAUGING:  
 TANK TEST ANNUAL (EXEMPT IF UST < 551 GAL), PIPE TEST TRIENNIALLY

UST Name: UNDERGROUND TANK 121319 T003  
 Last Update: 2012-11-02 14:17:38  
 Permit Number: 121319  
 Tank Type: SINGLE WALL  
 Additional Id: 3  
 Capacity Gallons: 1000  
 UST Contents: REGULAR UNLEADED  
 Other Content Info: REGULAR UNLEADED  
 Reg Status: REMOVED  
 Remove Close Date: 1998-11-08 00:00:00  
 Year Installed: 1979-01-01 00:00:00  
 Pipe Type: SINGLE WALL  
 Delivery System: SUCTION  
 Monitor Code: 06  
 UST Monitor Method: SW TANK SW SUCTION PIPE W/DAILY RECONCILIATION OR WEEKLY GAUGING:  
 TANK TEST ANNUAL (EXEMPT IF UST < 551 GAL), PIPE TEST TRIENNIALLY

Active Permits:

Facility Id: 121319  
 Update Date: 11/02/2012  
 Case Number: MIXTURE



MAP FINDINGS  
FOCUS MAP 17

Map ID      Site      Database(s)      EPA ID Number

---

**OAKS NORTH GOLF COURSE (Continued)**

**S100940980**

Name: HYDROGRO XSODIS  
 Other Information: Not reported  
 Material Waste: Material  
 Hazardous Categories 1: REACTIVE  
 Hazardous Categories 2: ACUTE

Facility Id: 121319  
 Update Date: 11/02/2012  
 Case Number: Not reported  
 Name: WASTE 888 USED OIL FILTERS  
 Other Information: SPENT OIL FILTERS  
 Material Waste: Waste  
 Hazardous Categories 1: Not reported  
 Hazardous Categories 2: Not reported

Facility Id: 121319  
 Update Date: 11/02/2012  
 Case Number: 8006-61-9  
 Name: GASOLINE  
 Other Information: Not reported  
 Material Waste: Material  
 Hazardous Categories 1: ACUTE  
 Hazardous Categories 2: Not reported

Facility Id: 121319  
 Update Date: 11/02/2012  
 Case Number: Not reported  
 Name: WASTE 221 WASTE OIL & MIXED OIL  
 Other Information: USED OIL  
 Material Waste: Waste  
 Hazardous Categories 1: Not reported  
 Hazardous Categories 2: Not reported

Facility Id: 121319  
 Update Date: 11/02/2012  
 Case Number: Not reported  
 Name: WASTE 352 ORGANIC SOLIDS (OTHER)  
 Other Information: ABSORBENT  
 Material Waste: Waste  
 Hazardous Categories 1: Not reported  
 Hazardous Categories 2: Not reported

Facility Id: 121319  
 Update Date: 11/02/2012  
 Case Number: 68476-34-6  
 Name: DIESEL FUEL OIL NO. 2  
 Other Information: Not reported  
 Material Waste: Material  
 Hazardous Categories 1: ACUTE  
 Hazardous Categories 2: Not reported

Facility Id: 121319  
 Update Date: 11/02/2012  
 Case Number: Not reported  
 Name: WASTE 444 USED BATTERIES  
 Other Information: INTERSTATE & AMERICAN BATTERY  
 Material Waste: Waste

MAP FINDINGS  
FOCUS MAP 17

Map ID	Site	Database(s)	EPA ID Number
--------	------	-------------	---------------

**OAKS NORTH GOLF COURSE (Continued)**

**S100940980**

Hazardous Categories 1: Not reported  
Hazardous Categories 2: Not reported

Facility Id: 121319  
Update Date: 11/02/2012  
Case Number: 1929-86-8  
Name: 2-(2 METHYL-4-CHLORPHENOXY PROPIONIC ACID  
Other Information: MCPP-CERTI-CM WEED KILLER  
Material Waste: Material  
Hazardous Categories 1: ACUTE  
Hazardous Categories 2: Not reported

Facility Id: 121319  
Update Date: 11/02/2012  
Case Number: MIXTURE  
Name: FERROUS SULFATE  
Other Information: Not reported  
Material Waste: Material  
Hazardous Categories 1: ACUTE  
Hazardous Categories 2: Not reported

Facility Id: 121319  
Update Date: 11/02/2012  
Case Number: MIXTURE  
Name: HYDROGRO IRON  
Other Information: Not reported  
Material Waste: Material  
Hazardous Categories 1: ACUTE  
Hazardous Categories 2: Not reported

Violations Active Permits:

Facility Id: 121319  
Update Date: 11/02/2012  
Inspection Date: 10/01/2007  
Violation Code: 6HV1013  
Violation: HMBP NOT AVAILABLE FOR REVIEW  
Violation Citation: Copy of HMBP not onsite for inspector's review. 25505(e)  
Activity: ACTIVE

Facility Id: 121319  
Update Date: 11/02/2012  
Inspection Date: 10/01/2007  
Violation Code: 6HV0226  
Violation: HW NOT ACCUMULATED IN TANK/CONTAINER  
Violation Citation: Did not accumulate waste in container or tank. 66262.34 (d)(2)  
Activity: ACTIVE

Facility Id: 121319  
Update Date: 11/02/2012  
Inspection Date: 10/10/2005  
Violation Code: 6HV0210  
Violation: DID NOT CLEAN SPILL TO FLOOR  
Violation Citation: Failure to clean up hazardous waste off of floor surface. 66262.10b  
Activity: ACTIVE

Facility Id: 121319  
Update Date: 11/02/2012

MAP FINDINGS  
FOCUS MAP 17

Map ID	Site	Database(s)	EPA ID Number
--------	------	-------------	---------------

**OAKS NORTH GOLF COURSE (Continued)**

**S100940980**

Inspection Date:	02/05/2004
Violation Code:	6HV0131
Violation:	UPF Permit NOT OBTAINED for HAZWASTE
Violation Citation:	A Unified Program Facility permit has not been obtained for the generation of hazardous waste. 68.905
Activity:	ACTIVE
Facility Id:	121319
Update Date:	11/02/2012
Inspection Date:	10/10/2005
Violation Code:	6HV0202
Violation:	WASTE CONTAINER W/O LABELS
Violation Citation:	Hazardous waste containers &/or tanks are missing labels, accumulation date and/or are improperly labeled. CCR 66262.34(a)(2); 66262.34(a)(3) & 66262.34(f)
Activity:	ACTIVE
Facility Id:	121319
Update Date:	11/02/2012
Inspection Date:	02/05/2004
Violation Code:	6HV1009
Violation:	HMBP: INADEQUATE SITE MAP
Violation Citation:	Business Plan does not have a site map which provides sufficient or complete information for emergency response agencies. HSC 25509(a)(5) & 25505(a)(2)
Activity:	ACTIVE
Facility Id:	121319
Update Date:	11/02/2012
Inspection Date:	10/01/2007
Violation Code:	6HV0135
Violation:	MANIFESTS/RECEIPTS FOR 3 YEARS NOT ONSIT
Violation Citation:	Hazardous waste manifests/receipts for 3 years are not maintained onsite to document proper disposal of hazardous waste. CCR 66262.40(a) & 25160.2(b)(3)
Activity:	ACTIVE
Facility Id:	121319
Update Date:	11/02/2012
Inspection Date:	10/01/2007
Violation Code:	6HV0227
Violation:	HAZWASTE TANK/CONTAINER W/O LABEL/DATE
Violation Citation:	Failed to properly label/date hazardous waste container &/or tank. 66262.34(f)
Activity:	ACTIVE
Facility Id:	121319
Update Date:	11/02/2012
Inspection Date:	02/05/2004
Violation Code:	6HV1001
Violation:	NO UPF PERMIT FOR HAZMATS
Violation Citation:	A Unified Program Facility permit has not been obtained for hazardous materials. 68.905
Activity:	ACTIVE
Facility Id:	121319

MAP FINDINGS  
FOCUS MAP 17

Map ID Site Database(s) EPA ID Number

**OAKS NORTH GOLF COURSE (Continued)**

**S100940980**

Business Type: 6HK40  
 EPA Id Number: CAL000036053  
 APN: 273-090-68-00  
 Last HMMMD Inspection: 08/23/2012  
 Permit Status: OPEN  
 Permit Expiration: 06/30/2013  
 Facility Owner: J.C. RESORTS  
 Facility Address: 17550 BERNARDO OAKS DR  
 Facility City: SAN DIEGO  
 Facility State: CA  
 Facility Zip: 92128-2112  
 UST Owner: REGENCY ASSOCIATES LTD  
 Handle Regulated Hazmat: Y  
 Own Or Operate UST: Not reported  
 Subject To APSA: Not reported  
 Generate Haz Waste: Y  
 Treat Haz Waste: Not reported  
 Generate Medical Waste: Not reported

UST:

UST Name: UNDERGROUND TANK 121319 T001  
 Last Update: 2012-11-02 14:17:38  
 Permit Number: 121319  
 Tank Type: SINGLE WALL  
 Additional Id: 1  
 Capacity Gallons: 1000  
 UST Contents: DIESEL  
 Other Content Info: DIESEL  
 Reg Status: REMOVED  
 Remove Close Date: 1998-11-08 00:00:00  
 Year Installed: 1979-01-01 00:00:00  
 Pipe Type: SINGLE WALL  
 Delivery System: SUCTION  
 Monitor Code: 06  
 UST Monitor Method: SW TANK SW SUCTION PIPE W/DAILY RECONCILIATION OR WEEKLY GAUGING:  
 TANK TEST ANNUAL (EXEMPT IF UST < 551 GAL), PIPE TEST TRIENNIALLY

UST Name: UNDERGROUND TANK 121319 T002  
 Last Update: 2012-11-02 14:17:38  
 Permit Number: 121319  
 Tank Type: SINGLE WALL  
 Additional Id: 2  
 Capacity Gallons: 1000  
 UST Contents: REGULAR UNLEADED  
 Other Content Info: REGULAR UNLEADED  
 Reg Status: REMOVED  
 Remove Close Date: 1998-11-08 00:00:00  
 Year Installed: 1979-01-01 00:00:00  
 Pipe Type: SINGLE WALL  
 Delivery System: SUCTION  
 Monitor Code: 06  
 UST Monitor Method: SW TANK SW SUCTION PIPE W/DAILY RECONCILIATION OR WEEKLY GAUGING:  
 TANK TEST ANNUAL (EXEMPT IF UST < 551 GAL), PIPE TEST TRIENNIALLY

UST Name: UNDERGROUND TANK 121319 T003  
 Last Update: 2012-11-02 14:17:38  
 Permit Number: 121319  
 Tank Type: SINGLE WALL

MAP FINDINGS  
FOCUS MAP 17

Map ID	Site	Database(s)	EPA ID Number
--------	------	-------------	---------------

**OAKS NORTH GOLF COURSE (Continued)**

**S100940980**

Additional Id: 3  
 Capacity Gallons: 1000  
 UST Contents: REGULAR UNLEADED  
 Other Content Info: REGULAR UNLEADED  
 Reg Status: REMOVED  
 Remove Close Date: 1998-11-08 00:00:00  
 Year Installed: 1979-01-01 00:00:00  
 Pipe Type: SINGLE WALL  
 Delivery System: SUCTION  
 Monitor Code: 06  
 UST Monitor Method: SW TANK SW SUCTION PIPE W/DAILY RECONCILIATION OR WEEKLY GAUGING;  
 TANK TEST ANNUAL (EXEMPT IF UST < 551 GAL), PIPE TEST TRIENNIALLY

Active Permits:

Facility Id: 121319  
 Update Date: 11/02/2012  
 Case Number: MIXTURE  
 Name: HYDROGRO XSODIS  
 Other Information: Not reported  
 Material Waste: Material  
 Hazardous Categories 1: REACTIVE  
 Hazardous Categories 2: ACUTE

Facility Id: 121319  
 Update Date: 11/02/2012  
 Case Number: Not reported  
 Name: WASTE 888 USED OIL FILTERS  
 Other Information: SPENT OIL FILTERS  
 Material Waste: Waste  
 Hazardous Categories 1: Not reported  
 Hazardous Categories 2: Not reported

Facility Id: 121319  
 Update Date: 11/02/2012  
 Case Number: 8006-61-9  
 Name: GASOLINE  
 Other Information: Not reported  
 Material Waste: Material  
 Hazardous Categories 1: ACUTE  
 Hazardous Categories 2: Not reported

Facility Id: 121319  
 Update Date: 11/02/2012  
 Case Number: Not reported  
 Name: WASTE 221 WASTE OIL & MIXED OIL  
 Other Information: USED OIL  
 Material Waste: Waste  
 Hazardous Categories 1: Not reported  
 Hazardous Categories 2: Not reported

Facility Id: 121319  
 Update Date: 11/02/2012  
 Case Number: Not reported  
 Name: WASTE 352 ORGANIC SOLIDS (OTHER)  
 Other Information: ABSORBENT  
 Material Waste: Waste  
 Hazardous Categories 1: Not reported

MAP FINDINGS  
FOCUS MAP 17

Map ID	Site	Database(s)	EPA ID Number
--------	------	-------------	---------------

**OAKS NORTH GOLF COURSE (Continued)**

**S100940980**

Hazardous Categories 2: Not reported

Facility Id: 121319  
Update Date: 11/02/2012  
Case Number: 68476-34-6  
Name: DIESEL FUEL OIL NO. 2  
Other Information: Not reported  
Material Waste: Material  
Hazardous Categories 1: ACUTE  
Hazardous Categories 2: Not reported

Facility Id: 121319  
Update Date: 11/02/2012  
Case Number: Not reported  
Name: WASTE 444 USED BATTERIES  
Other Information: INTERSTATE & AMERICAN BATTERY  
Material Waste: Waste  
Hazardous Categories 1: Not reported  
Hazardous Categories 2: Not reported

Facility Id: 121319  
Update Date: 11/02/2012  
Case Number: 1929-86-8  
Name: 2-(2 METHYL-4-CHLORPHENOXY PROPIONIC ACID  
Other Information: MCPP-CERTI-CM WEED KILLER  
Material Waste: Material  
Hazardous Categories 1: ACUTE  
Hazardous Categories 2: Not reported

Facility Id: 121319  
Update Date: 11/02/2012  
Case Number: MIXTURE  
Name: FERROUS SULFATE  
Other Information: Not reported  
Material Waste: Material  
Hazardous Categories 1: ACUTE  
Hazardous Categories 2: Not reported

Facility Id: 121319  
Update Date: 11/02/2012  
Case Number: MIXTURE  
Name: HYDROGRO IRON  
Other Information: Not reported  
Material Waste: Material  
Hazardous Categories 1: ACUTE  
Hazardous Categories 2: Not reported

**Violations Active Permits:**

Facility Id: 121319  
Update Date: 11/02/2012  
Inspection Date: 10/01/2007  
Violation Code: 6HV1013  
Violation: HMBP NOT AVAILABLE FOR REVIEW  
Violation Citation: Copy of HMBP not onsite for inspector's review. 25505(e)  
Activity: ACTIVE

Facility Id: 121319

MAP FINDINGS  
FOCUS MAP 17

Map ID	Site	Database(s)	EPA ID Number
--------	------	-------------	---------------

**OAKS NORTH GOLF COURSE (Continued)**

**S100940980**

Update Date:	11/02/2012
Inspection Date:	10/01/2007
Violation Code:	6HV0226
Violation:	HW NOT ACCUMULATED IN TANK/CONTAINER
Violation Citation:	Did not accumulate waste in container or tank. 66262.34 (d)(2)
Activity:	ACTIVE
Facility Id:	121319
Update Date:	11/02/2012
Inspection Date:	10/10/2005
Violation Code:	6HV0210
Violation:	DID NOT CLEAN SPILL TO FLOOR
Violation Citation:	Failure to clean up hazardous waste off of floor surface. 66262.10b
Activity:	ACTIVE
Facility Id:	121319
Update Date:	11/02/2012
Inspection Date:	02/05/2004
Violation Code:	6HV0131
Violation:	UPF Permit NOT OBTAINED for HAZWASTE
Violation Citation:	A Unified Program Facility permit has not been obtained for the generation of hazardous waste. 68.905
Activity:	ACTIVE
Facility Id:	121319
Update Date:	11/02/2012
Inspection Date:	10/10/2005
Violation Code:	6HV0202
Violation:	WASTE CONTAINER W/O LABELS
Violation Citation:	Hazardous waste containers &/or tanks are missing labels, accumulation date and/or are improperly labeled. CCR 66262.34(a)(2); 66262.34(a)(3) & 66262.34(f)
Activity:	ACTIVE
Facility Id:	121319
Update Date:	11/02/2012
Inspection Date:	02/05/2004
Violation Code:	6HV1009
Violation:	HMBP: INADEQUATE SITE MAP
Violation Citation:	Business Plan does not have a site map which provides sufficient or complete information for emergency response agencies. HSC 25509(a)(5) & 25505(a)(2)
Activity:	ACTIVE
Facility Id:	121319
Update Date:	11/02/2012
Inspection Date:	10/01/2007
Violation Code:	6HV0135
Violation:	MANIFESTS/RECEIPTS FOR 3 YEARS NOT ONSIT
Violation Citation:	Hazardous waste manifests/receipts for 3 years are not maintained onsite to document proper disposal of hazardous waste. CCR 66262.40(a) & 25160.2(b)(3)
Activity:	ACTIVE
Facility Id:	121319
Update Date:	11/02/2012
Inspection Date:	10/01/2007

MAP FINDINGS  
FOCUS MAP 17

Map ID Site Database(s) EPA ID Number

**OAKS NORTH GOLF COURSE (Continued)**

**S100940980**

Violation Code: 6HV0227  
 Violation: HAZWASTE TANK/CONTAINER W/O LABEL/DATE  
 Violation Citation: Failed to properly label/date hazardous waste container &/or tank.  
 66262.34(f)  
 Activity: ACTIVE

Facility Id: 121319  
 Update Date: 11/02/2012  
 Inspection Date: 02/05/2004  
 Violation Code: 6HV1001  
 Violation: NO UPF PERMIT FOR HAZMATS  
 Violation Citation: A Unified Program Facility permit has not been obtained for hazardous  
 materials. 68.905  
 Activity: ACTIVE

Facility Id: 121319  
 Business Type: 6HK40  
 EPA Id Number: CAL000036053  
 APN: 273-090-68-00  
 Last HMMMD Inspection: 08/23/2012  
 Permit Status: OPEN  
 Permit Expiration: 06/30/2013  
 Facility Owner: J.C. RESORTS  
 Facility Address: 17550 BERNARDO OAKS DR  
 Facility City: SAN DIEGO  
 Facility State: CA  
 Facility Zip: 92128-2112  
 UST Owner: REGENCY ASSOCIATES LTD  
 Handle Regulated Hazmat: Y  
 Own Or Operate UST: Not reported  
 Subject To APSA: N  
 Generate Haz Waste: Y  
 Treat Haz Waste: Not reported  
 Generate Medical Waste: Not reported

**UST:**

UST Name: UNDERGROUND TANK 121319 T001  
 Last Update: 2012-11-02 14:17:38  
 Permit Number: 121319  
 Tank Type: SINGLE WALL  
 Additional Id: 1  
 Capacity Gallons: 1000  
 UST Contents: DIESEL  
 Other Content Info: DIESEL  
 Reg Status: REMOVED  
 Remove Close Date: 1998-11-08 00:00:00  
 Year Installed: 1979-01-01 00:00:00  
 Pipe Type: SINGLE WALL  
 Delivery System: SUCTION  
 Monitor Code: 06  
 UST Monitor Method: SW TANK SW SUCTION PIPE W/DAILY RECONCILIATION OR WEEKLY GAUGING:  
 TANK TEST ANNUAL (EXEMPT IF UST < 551 GAL), PIPE TEST TRIENNIALLY

UST Name: UNDERGROUND TANK 121319 T002  
 Last Update: 2012-11-02 14:17:38  
 Permit Number: 121319  
 Tank Type: SINGLE WALL



MAP FINDINGS  
FOCUS MAP 17

Map ID	Site	Database(s)	EPA ID Number
--------	------	-------------	---------------

**OAKS NORTH GOLF COURSE (Continued)**

**S100940980**

Additional Id: 2  
 Capacity Gallons: 1000  
 UST Contents: REGULAR UNLEADED  
 Other Content Info: REGULAR UNLEADED  
 Reg Status: REMOVED  
 Remove Close Date: 1998-11-08 00:00:00  
 Year Installed: 1979-01-01 00:00:00  
 Pipe Type: SINGLE WALL  
 Delivery System: SUCTION  
 Monitor Code: 06  
 UST Monitor Method: SW TANK SW SUCTION PIPE W/DAILY RECONCILIATION OR WEEKLY GAUGING:  
 TANK TEST ANNUAL (EXEMPT IF UST < 551 GAL), PIPE TEST TRIENNIALLY

UST Name: UNDERGROUND TANK 121319 T003  
 Last Update: 2012-11-02 14:17:38  
 Permit Number: 121319  
 Tank Type: SINGLE WALL  
 Additional Id: 3  
 Capacity Gallons: 1000  
 UST Contents: REGULAR UNLEADED  
 Other Content Info: REGULAR UNLEADED  
 Reg Status: REMOVED  
 Remove Close Date: 1998-11-08 00:00:00  
 Year Installed: 1979-01-01 00:00:00  
 Pipe Type: SINGLE WALL  
 Delivery System: SUCTION  
 Monitor Code: 06  
 UST Monitor Method: SW TANK SW SUCTION PIPE W/DAILY RECONCILIATION OR WEEKLY GAUGING:  
 TANK TEST ANNUAL (EXEMPT IF UST < 551 GAL), PIPE TEST TRIENNIALLY

Active Permits:

Facility Id: 121319  
 Update Date: 11/02/2012  
 Case Number: MIXTURE  
 Name: HYDROGRO XSODIS  
 Other Information: Not reported  
 Material Waste: Material  
 Hazardous Categories 1: REACTIVE  
 Hazardous Categories 2: ACUTE

Facility Id: 121319  
 Update Date: 11/02/2012  
 Case Number: Not reported  
 Name: WASTE 888 USED OIL FILTERS  
 Other Information: SPENT OIL FILTERS  
 Material Waste: Waste  
 Hazardous Categories 1: Not reported  
 Hazardous Categories 2: Not reported

Facility Id: 121319  
 Update Date: 11/02/2012  
 Case Number: 8006-61-9  
 Name: GASOLINE  
 Other Information: Not reported  
 Material Waste: Material  
 Hazardous Categories 1: ACUTE  
 Hazardous Categories 2: Not reported

MAP FINDINGS  
FOCUS MAP 17

Map ID      Site      Database(s)      EPA ID Number

---

**OAKS NORTH GOLF COURSE (Continued)**

**S100940980**

Facility Id:                    121319  
Update Date:                 11/02/2012  
Case Number:                Not reported  
Name:                         WASTE 221 WASTE OIL & MIXED OIL  
Other Information:         USED OIL  
Material Waste:             Waste  
Hazardous Categories 1:    Not reported  
Hazardous Categories 2:    Not reported

Facility Id:                    121319  
Update Date:                 11/02/2012  
Case Number:                Not reported  
Name:                         WASTE 352 ORGANIC SOLIDS (OTHER)  
Other Information:         ABSORBENT  
Material Waste:             Waste  
Hazardous Categories 1:    Not reported  
Hazardous Categories 2:    Not reported

Facility Id:                    121319  
Update Date:                 11/02/2012  
Case Number:                68476-34-6  
Name:                         DIESEL FUEL OIL NO. 2  
Other Information:         Not reported  
Material Waste:             Material  
Hazardous Categories 1:    ACUTE  
Hazardous Categories 2:    Not reported

Facility Id:                    121319  
Update Date:                 11/02/2012  
Case Number:                Not reported  
Name:                         WASTE 444 USED BATTERIES  
Other Information:         INTERSTATE & AMERICAN BATTERY  
Material Waste:             Waste  
Hazardous Categories 1:    Not reported  
Hazardous Categories 2:    Not reported

Facility Id:                    121319  
Update Date:                 11/02/2012  
Case Number:                1929-86-8  
Name:                         2-(2 METHYL-4-CHLORPHENOXY PROPIONIC ACID  
Other Information:         MCPP-CERTI-CM WEED KILLER  
Material Waste:             Material  
Hazardous Categories 1:    ACUTE  
Hazardous Categories 2:    Not reported

Facility Id:                    121319  
Update Date:                 11/02/2012  
Case Number:                MIXTURE  
Name:                         FERROUS SULFATE  
Other Information:         Not reported  
Material Waste:             Material  
Hazardous Categories 1:    ACUTE  
Hazardous Categories 2:    Not reported

Facility Id:                    121319  
Update Date:                 11/02/2012  
Case Number:                MIXTURE

MAP FINDINGS  
FOCUS MAP 17

Map ID	Site	Database(s)	EPA ID Number
--------	------	-------------	---------------

**OAKS NORTH GOLF COURSE (Continued)**

**S100940980**

Name: HYDROGRO IRON  
Other Information: Not reported  
Material Waste: Material  
Hazardous Categories 1: ACUTE  
Hazardous Categories 2: Not reported

Violations Active Permits:

Facility Id: 121319  
Update Date: 11/02/2012  
Inspection Date: 10/01/2007  
Violation Code: 6HV1013  
Violation: HMBP NOT AVAILABLE FOR REVIEW  
Violation Citation: Copy of HMBP not onsite for inspector's review. 25505(e)  
Activity: ACTIVE

Facility Id: 121319  
Update Date: 11/02/2012  
Inspection Date: 10/01/2007  
Violation Code: 6HV0226  
Violation: HW NOT ACCUMULATED IN TANK/CONTAINER  
Violation Citation: Did not accumulate waste in container or tank. 66262.34 (d)(2)  
Activity: ACTIVE

Facility Id: 121319  
Update Date: 11/02/2012  
Inspection Date: 10/10/2005  
Violation Code: 6HV0210  
Violation: DID NOT CLEAN SPILL TO FLOOR  
Violation Citation: Failure to clean up hazardous waste off of floor surface. 66262.10b  
Activity: ACTIVE

Facility Id: 121319  
Update Date: 11/02/2012  
Inspection Date: 02/05/2004  
Violation Code: 6HV0131  
Violation: UPF Permit NOT OBTAINED for HAZWASTE  
Violation Citation: A Unified Program Facility permit has not been obtained for the generation of hazardous waste. 68.905  
Activity: ACTIVE

Facility Id: 121319  
Update Date: 11/02/2012  
Inspection Date: 10/10/2005  
Violation Code: 6HV0202  
Violation: WASTE CONTAINER W/O LABELS  
Violation Citation: Hazardous waste containers &/or tanks are missing labels, accumulation date and/or are improperly labeled. CCR 66262.34(a)(2); 66262.34(a)(3) & 66262.34(f)  
Activity: ACTIVE

Facility Id: 121319  
Update Date: 11/02/2012  
Inspection Date: 02/05/2004  
Violation Code: 6HV1009  
Violation: HMBP: INADEQUATE SITE MAP  
Violation Citation: Business Plan does not have a site map which provides sufficient or complete information for emergency response agencies. HSC 25509(a)(5)

MAP FINDINGS  
FOCUS MAP 17

Map ID      Site      Database(s)      EPA ID Number

---

**OAKS NORTH GOLF COURSE (Continued)**

**S100940980**

Activity:      & 25505(a)(2)  
ACTIVE

Facility Id:      121319  
Update Date:      11/02/2012  
Inspection Date:      10/01/2007  
Violation Code:      6HV0135  
Violation:      MANIFESTS/RECEIPTS FOR 3 YEARS NOT ONSIT  
Violation Citation:      Hazardous waste manifests/receipts for 3 years are not maintained onsite to document proper disposal of hazardous waste. CCR 66262.40(a) & 25160.2(b)(3)

Activity:      ACTIVE

Facility Id:      121319  
Update Date:      11/02/2012  
Inspection Date:      10/01/2007  
Violation Code:      6HV0227  
Violation:      HAZWASTE TANK/CONTAINER W/O LABEL/DATE  
Violation Citation:      Failed to properly label/date hazardous waste container &/or tank. 66262.34(f)

Activity:      ACTIVE

Facility Id:      121319  
Update Date:      11/02/2012  
Inspection Date:      02/05/2004  
Violation Code:      6HV1001  
Violation:      NO UPF PERMIT FOR HAZMATS  
Violation Citation:      A Unified Program Facility permit has not been obtained for hazardous materials. 68.905

Activity:      ACTIVE

113

**12540 OAKS NORTH DR  
SAN DIEGO, CA 92128**

**EDR US Hist Cleaners      1014985008  
N/A**

EDR Historical Cleaners:

Name:      RANCHO BERNARDO DRY CLEANERS  
Year:      2001  
Address:      12540 OAKS NORTH DR

Name:      OAKS NORTH DRY CLEANERS  
Year:      2005  
Address:      12540 OAKS NORTH DR

Name:      RANCHO BERNARDO DRY CLEANERS  
Year:      2006  
Address:      12540 OAKS NORTH DR

Name:      OAKS NORTH CLEANERS  
Year:      2007  
Address:      12540 OAKS NORTH DR

Name:      OAKS NORTH CLEANERS  
Year:      2008  
Address:      12540 OAKS NORTH DR

Name:      OAK NORTH CLEANERS

MAP FINDINGS  
FOCUS MAP 17

Map ID	Site	Database(s)	EPA ID Number
--------	------	-------------	---------------

(Continued)

1014985008

Year: 2010  
Address: 12540 OAKS NORTH DR

Name: OAKS NORTH CLEANERS  
Year: 2011  
Address: 12540 OAKS NORTH DR

Name: OAKS NORTH CLEANERS  
Year: 2012  
Address: 12540 OAKS NORTH DR

114 RANCHO BERNARDO INN/GOLF COURSE  
17550 BERNARDO OAKS DR  
SAN DIEGO, CA 92128

HIST CORTESE 1000171014  
LUST N/A  
HIST UST  
SWEEPS UST  
San Diego Co. HMMD  
SAN DIEGO CO. SAM

HIST CORTESE:  
Region: CORTESE  
Facility County Code: 37  
Reg By: LTNKA  
Reg Id: 9UT2567

LUST:  
Region: STATE  
Global Id: T0607301314  
Latitude: 33.031503  
Longitude: -117.067408  
Case Type: LUST Cleanup Site  
Status: Completed - Case Closed  
Status Date: 05/12/1997  
Lead Agency: SAN DIEGO COUNTY LOP  
Case Worker: Not reported  
Local Agency: Not reported  
RB Case Number: 9UT2567  
LOC Case Number: H03849-001  
File Location: Local Agency  
Potential Media Affect: Not reported  
Potential Contaminants of Concern: Not reported  
Site History: Not reported

[Click here to access the California GeoTracker records for this facility:](#)

Status History:  
Global Id: T0607301314  
Status: Open - Case Begin Date  
Status Date: 08/31/1993

Global Id: T0607301314  
Status: Completed - Case Closed  
Status Date: 05/12/1997

Regulatory Activities:  
Global Id: T0607301314  
Action Type: ENFORCEMENT  
Date: 11/09/1993

MAP FINDINGS  
FOCUS MAP 17

Map ID	Site	Database(s)	EPA ID Number
--------	------	-------------	---------------

**RANCHO BERNARDO INN/GOLF COURSE (Continued)**

**1000171014**

Action:	Notice of Responsibility
Global Id:	T0607301314
Action Type:	ENFORCEMENT
Date:	05/05/1997
Action:	Closure/No Further Action Letter - #H03849-001

**LUST REG 9:**

Region:	9
Status:	Case Closed
Case Number:	9UT2567
Local Case:	H03849-001
Substance:	Gasoline
Qty Leaked:	Not reported
Abate Method:	Not reported
Local Agency:	San Diego
How Found:	Tank Closure
How Stopped:	Close Tank
Source:	Unknown
Cause:	Unknown
Lead Agency:	Local Agency
Case Type:	Aquifer affected
Date Found:	08/31/1993
Date Stopped:	08/31/1993
Confirm Date:	08/31/1993
Submit Workplan:	8/31/93
Prelim Assess:	08/31/1993
Desc Pollution:	Not reported
Remed Plan:	/ /
Remed Action:	Not reported
Began Monitor:	Not reported
Release Date:	11/05/1993
Enforce Date:	Not reported
Closed Date:	5/13/97
Enforce Type:	Not reported
Pilot Program:	LOP
Basin Number:	905.22
GW Depth:	3.88
Beneficial Use:	Municipal groundwater use
NPDES Number:	Not reported
Priority:	2A
File Dispn:	Not reported
Interim Remedial Actions:	Yes
Cleanup and Abatement order Number:	Not reported
Waste Discharge Requirement Number:	Not reported

**HIST UST:**

Region:	STATE
Facility ID:	00000030915
Facility Type:	Other
Other Type:	AGRICULTURAL
Total Tanks:	0004
Contact Name:	GENE STODDARD
Telephone:	6194871611
Owner Name:	RANCHO BERNARDO INN SUPT/J.C.

MAP FINDINGS  
FOCUS MAP 17

Map ID      Site      Database(s)      EPA ID Number

---

**RANCHO BERNARDO INN/GOLF COURSE (Continued)**

**1000171014**

Owner Address:      17550 BERNARDO OAKS DR  
Owner City,St,Zip:      SAN DIEGO, CA 92128

Tank Num:            001  
Container Num:        1  
Year Installed:        1980  
Tank Capacity:        00001000  
Tank Used for:        PRODUCT  
Type of Fuel:          UNLEADED  
Tank Construction:    Not reported  
Leak Detection:        None

Tank Num:            002  
Container Num:        2  
Year Installed:        1980  
Tank Capacity:        00001000  
Tank Used for:        PRODUCT  
Type of Fuel:          REGULAR  
Tank Construction:    Not reported  
Leak Detection:        None

Tank Num:            003  
Container Num:        3  
Year Installed:        1980  
Tank Capacity:        00001000  
Tank Used for:        PRODUCT  
Type of Fuel:          DIESEL  
Tank Construction:    Not reported  
Leak Detection:        None

Tank Num:            004  
Container Num:        4  
Year Installed:        1980  
Tank Capacity:        00000500  
Tank Used for:        PRODUCT  
Type of Fuel:          UNLEADED  
Tank Construction:    Not reported  
Leak Detection:        Not reported

**SWEEPS UST:**

Status:                Active  
Comp Number:          3849  
Number:                9  
Board Of Equalization: 44-021964  
Referral Date:         Not reported  
Action Date:           06-26-92  
Created Date:          02-29-88  
Owner Tank Id:         Not reported  
SWRCB Tank Id:        37-000-003849-000001  
Tank Status:           A  
Capacity:               1000  
Active Date:           Not reported  
Tank Use:               M.V. FUEL  
STG:                    P  
Content:                REG UNLEADED  
Number Of Tanks:      5

MAP FINDINGS  
FOCUS MAP 17

Map ID      Site      Database(s)      EPA ID Number

---

**RANCHO BERNARDO INN/GOLF COURSE (Continued)**

**1000171014**

Status: Active  
 Comp Number: 3849  
 Number: 9  
 Board Of Equalization: 44-021964  
 Referral Date: Not reported  
 Action Date: 06-26-92  
 Created Date: 02-29-88  
 Owner Tank Id: Not reported  
 SWRCB Tank Id: 37-000-003849-000002  
 Tank Status: A  
 Capacity: 1000  
 Active Date: Not reported  
 Tank Use: M.V. FUEL  
 STG: P  
 Content: LEADED  
 Number Of Tanks: Not reported

Status: Active  
 Comp Number: 3849  
 Number: 9  
 Board Of Equalization: 44-021964  
 Referral Date: Not reported  
 Action Date: 06-26-92  
 Created Date: 02-29-88  
 Owner Tank Id: Not reported  
 SWRCB Tank Id: 37-000-003849-000003  
 Tank Status: A  
 Capacity: 1000  
 Active Date: Not reported  
 Tank Use: M.V. FUEL  
 STG: P  
 Content: OTHER  
 Number Of Tanks: Not reported

Status: Active  
 Comp Number: 3849  
 Number: 9  
 Board Of Equalization: 44-021964  
 Referral Date: Not reported  
 Action Date: 06-26-92  
 Created Date: 02-29-88  
 Owner Tank Id: Not reported  
 SWRCB Tank Id: 37-000-003849-000004  
 Tank Status: A  
 Capacity: 500  
 Active Date: Not reported  
 Tank Use: M.V. FUEL  
 STG: P  
 Content: REG UNLEADED  
 Number Of Tanks: Not reported

Status: Active  
 Comp Number: 3849  
 Number: 9  
 Board Of Equalization: 44-021964  
 Referral Date: Not reported  
 Action Date: 06-26-92



MAP FINDINGS  
FOCUS MAP 17

Map ID Site Database(s) EPA ID Number

**RANCHO BERNARDO INN/GOLF COURSE (Continued)**

**1000171014**

Created Date: 02-29-88  
 Owner Tank Id: Not reported  
 SWRCB Tank Id: 37-000-003849-000005  
 Tank Status: A  
 Capacity: 1000  
 Active Date: Not reported  
 Tank Use: PETROLEUM  
 STG: W  
 Content: Not reported  
 Number Of Tanks: Not reported

**SAN DIEGO CO. HMMD:**

Facility Id: 103849  
 Business Type: 6HK40  
 EPA Id Number: CAL912343769  
 APN: 273-631-01-00  
 Last HMMD Inspection: 04/05/2012  
 Permit Status: OPEN  
 Permit Expiration: 03/31/2013  
 Facility Owner: J C RESORTS INC  
 Facility Address: 17550 BERNARDO OAKS DR  
 Facility City: SAN DIEGO  
 Facility State: CA  
 Facility Zip: 92128-2112  
 UST Owner: JC RESORTS LTD  
 Handle Regulated Hazmat: Y  
 Own Or Operate UST: Not reported  
 Subject To APSA: Y  
 Generate Haz Waste: Y  
 Treat Haz Waste: Not reported  
 Generate Medical Waste: Not reported

**UST:**

UST Name: UNDERGROUND TANK 103849 T001  
 Last Update: 2012-11-02 14:17:38  
 Permit Number: 103849  
 Tank Type: UNKNOWN  
 Additional Id: 1  
 Capacity Gallons: 1000  
 UST Contents: REGULAR UNLEADED  
 Other Content Info: REGULAR UNLEADED  
 Reg Status: REMOVED  
 Remove Close Date: 1993-08-31 00:00:00  
 Year Installed: 1980-01-01 00:00:00  
 Pipe Type: SINGLE WALL  
 Delivery System: Not reported  
 Monitor Code: 05  
 UST Monitor Method: SW TANK DW PIPE W/ POS SHUTOFF-ALARM ON LLD W/ SIRS:SIR ANALY MONTHLY, TANK TEST BIENNIALY, PIPE TEST ANN 0.1 G/HR OR MO 0.2 G/HR

UST Name: UNDERGROUND TANK 103849 T002  
 Last Update: 2012-11-02 14:17:38  
 Permit Number: 103849  
 Tank Type: UNKNOWN  
 Additional Id: 2  
 Capacity Gallons: 1000  
 UST Contents: REGULAR UNLEADED

MAP FINDINGS  
FOCUS MAP 17

Map ID Site Database(s) EPA ID Number

**RANCHO BERNARDO INN/GOLF COURSE (Continued)**

**1000171014**

Other Content Info: REGULAR UNLEADED  
Reg Status: REMOVED  
Remove Close Date: 1993-08-31 00:00:00  
Year Installed: 1980-01-01 00:00:00  
Pipe Type: SINGLE WALL  
Delivery System: Not reported  
Monitor Code: 05  
UST Monitor Method: SW TANK DW PIPE W/ POS SHUTOFF-ALARM ON LLD W/ SIRS:SIR ANALY MONTHLY, TANK TEST BIENNIALY, PIPE TEST ANN 0.1 G/HR OR MO 0.2 G/HR

UST Name: UNDERGROUND TANK 103849 T003  
Last Update: 2012-11-02 14:17:38  
Permit Number: 103849  
Tank Type: UNKNOWN  
Additional Id: 3  
Capacity Gallons: 1000  
UST Contents: DIESEL  
Other Content Info: DIESEL  
Reg Status: REMOVED  
Remove Close Date: 1993-08-31 00:00:00  
Year Installed: 1980-01-01 00:00:00  
Pipe Type: Not reported  
Delivery System: Not reported  
Monitor Code: 05  
UST Monitor Method: SW TANK DW PIPE W/ POS SHUTOFF-ALARM ON LLD W/ SIRS:SIR ANALY MONTHLY, TANK TEST BIENNIALY, PIPE TEST ANN 0.1 G/HR OR MO 0.2 G/HR

UST Name: UNDERGROUND TANK 103849 T004  
Last Update: 2012-11-02 14:17:38  
Permit Number: 103849  
Tank Type: UNKNOWN  
Additional Id: 4  
Capacity Gallons: 500  
UST Contents: REGULAR UNLEADED  
Other Content Info: REGULAR UNLEADED  
Reg Status: REMOVED  
Remove Close Date: 1993-08-31 00:00:00  
Year Installed: 1980-01-01 00:00:00  
Pipe Type: Not reported  
Delivery System: Not reported  
Monitor Code: 05  
UST Monitor Method: SW TANK DW PIPE W/ POS SHUTOFF-ALARM ON LLD W/ SIRS:SIR ANALY MONTHLY, TANK TEST BIENNIALY, PIPE TEST ANN 0.1 G/HR OR MO 0.2 G/HR

UST Name: UNDERGROUND TANK 103849 T005  
Last Update: 2012-11-02 14:17:38  
Permit Number: 103849  
Tank Type: SINGLE WALL  
Additional Id: 004 WASTE OIL  
Capacity Gallons: 1000  
UST Contents: Not reported  
Other Content Info: WASTE OIL  
Reg Status: REMOVED  
Remove Close Date: 1993-08-31 00:00:00  
Year Installed: Not reported  
Pipe Type: Not reported  
Delivery System: Not reported

MAP FINDINGS  
FOCUS MAP 17

Map ID Site Database(s) EPA ID Number

**RANCHO BERNARDO INN/GOLF COURSE (Continued)**

**1000171014**

Monitor Code: 07  
UST Monitor Method: SW TANK SW PRESSURE PIPE W/RESTRICTIVE LLD W/DAILY RECONCILIATION OR WEEKLY GAUGING: TANK AND PIPE TEST ANNUALLY

Active Permits:

Facility Id: 103849  
Update Date: 11/02/2012  
Case Number: 74-98-6  
Name: PROPANE  
Other Information: FOR FOLKLIFT ONLY  
Material Waste: Material  
Hazardous Categories 1: FIRE  
Hazardous Categories 2: PRESSURE RELEASE

Facility Id: 103849  
Update Date: 11/02/2012  
Case Number: Not reported  
Name: WASTE 902 INFECTIOUS WASTE, SHARPS  
Other Information: Not reported  
Material Waste: Waste  
Hazardous Categories 1: Not reported  
Hazardous Categories 2: Not reported

Facility Id: 103849  
Update Date: 11/02/2012  
Case Number: 7681-52-9  
Name: SODIUM HYPOCHLORITE  
Other Information: POOL CHLORINE  
Material Waste: Material  
Hazardous Categories 1: REACTIVE  
Hazardous Categories 2: ACUTE

Facility Id: 103849  
Update Date: 11/02/2012  
Case Number: Not reported  
Name: WASTE 352 ORGANIC SOLIDS (OTHER)  
Other Information: ABSORBANT / DEBRI  
Material Waste: Waste  
Hazardous Categories 1: Not reported  
Hazardous Categories 2: Not reported

Facility Id: 103849  
Update Date: 11/02/2012  
Case Number: 68476-34-6  
Name: DIESEL FUEL (CONVAULT)  
Other Information: Not reported  
Material Waste: Material  
Hazardous Categories 1: FIRE  
Hazardous Categories 2: ACUTE

Facility Id: 103849  
Update Date: 11/02/2012  
Case Number: Not reported  
Name: WASTE 444 USED BATTERIES  
Other Information: SPENT BATTERIES  
Material Waste: Waste  
Hazardous Categories 1: Not reported

MAP FINDINGS  
FOCUS MAP 17

Map ID      Site      Database(s)      EPA ID Number

---

**RANCHO BERNARDO INN/GOLF COURSE (Continued)**

**1000171014**

Hazardous Categories 2:      Not reported

Facility Id:                    103849  
Update Date:                11/02/2012  
Case Number:                8006-61-9  
Name:                         GASOLINE (CONVAULT)  
Other Information:         87 UNLEADED  
Material Waste:             Material  
Hazardous Categories 1:    FIRE  
Hazardous Categories 2:    ACUTE

Facility Id:                    103849  
Update Date:                11/02/2012  
Case Number:                Not reported  
Name:                         WASTE 888 USED OIL FILTERS  
Other Information:         SPENT OIL FILTERS  
Material Waste:             Waste  
Hazardous Categories 1:    Not reported  
Hazardous Categories 2:    Not reported

Facility Id:                    103849  
Update Date:                11/02/2012  
Case Number:                Not reported  
Name:                         OILS, LUBRICATING  
Other Information:         Not reported  
Material Waste:             Material  
Hazardous Categories 1:    FIRE  
Hazardous Categories 2:    CHRONIC

Facility Id:                    103849  
Update Date:                11/02/2012  
Case Number:                Not reported  
Name:                         WASTE 221 WASTE OIL & MIXED OIL  
Other Information:         WASTE OIL  
Material Waste:             Waste  
Hazardous Categories 1:    Not reported  
Hazardous Categories 2:    Not reported

Facility Id:                    103849  
Update Date:                11/02/2012  
Case Number:                Not reported  
Name:                         WASTE 461 PAINT SLUDGE  
Other Information:         Not reported  
Material Waste:             Waste  
Hazardous Categories 1:    Not reported  
Hazardous Categories 2:    Not reported

**Violations Active Permits:**

Facility Id:                    103849  
Update Date:                11/02/2012  
Inspection Date:            02/15/2005  
Violation Code:             6HV0135  
Violation:                    MANIFESTS/RECEIPTS FOR 3 YEARS NOT ONSIT  
Violation Citation:         Hazardous waste manifests/receipts for 3 years are not maintained onsite to document proper disposal of hazardous waste. CCR 66262.40(a) & 25160.2(b)(3)  
Activity:                      ACTIVE

MAP FINDINGS  
FOCUS MAP 17

Map ID	Site	Database(s)	EPA ID Number
--------	------	-------------	---------------

**RANCHO BERNARDO INN/GOLF COURSE (Continued)**

**1000171014**

Facility Id:	103849
Update Date:	11/02/2012
Inspection Date:	02/15/2005
Violation Code:	6HV1604
Violation:	2ND. CONTAINMENT NOT KEPT EMPTY
Violation Citation:	Secondary containment not kept empty. 66265.196(b)(c), 66265.194( c)
Activity:	ACTIVE
Facility Id:	103849
Update Date:	11/02/2012
Inspection Date:	05/07/2007
Violation Code:	6HV0138
Violation:	NO TSDF SIGNED MANIFEST ONSITE
Violation Citation:	Generator has not maintained the required signed copy of the hazardous waste manifest from the TSD facility on site for review. CCR 66262.40(a)
Activity:	ACTIVE
Facility Id:	103849
Update Date:	11/02/2012
Inspection Date:	05/07/2007
Violation Code:	6HV0408
Violation:	FAILED TO POST ER PLAN BY PHONE
Violation Citation:	Small quantity generator of hazardous waste failed to post emergency response plan by phone. CFR 262.34(d)(5)(ii)
Activity:	ACTIVE
Facility Id:	103849
Update Date:	11/02/2012
Inspection Date:	05/07/2007
Violation Code:	6HV0227
Violation:	HAZWASTE TANK/CONTAINER W/O LABEL/DATE
Violation Citation:	Failed to properly label/date hazardous waste container &/or tank. 66262.34(f)
Activity:	ACTIVE
Facility Id:	103849
Update Date:	11/02/2012
Inspection Date:	02/15/2005
Violation Code:	6HV0133
Violation:	MANIFEST COPY NOT SENT TO DTSC
Violation Citation:	Generator of hazardous waste has not sent the appropriate copy of the manifest to DTSC/Cal-EPA. CCR 66262.23(a)(4)
Activity:	ACTIVE
Facility Id:	103849
Update Date:	11/02/2012
Inspection Date:	04/05/2012
Violation Code:	6HV0216
Violation:	HAZMATS WITHOUT PROPER LABELS
Violation Citation:	Hazardous materials have not been adequately labeled within 10 days & are now declared hazardous waste. HSC 25124(b)(3)(A) & 66262.34(f)
Activity:	ACTIVE
Facility Id:	103849
Update Date:	11/02/2012
Inspection Date:	05/07/2007

MAP FINDINGS  
FOCUS MAP 17

Map ID	Site	Database(s)	EPA ID Number
	<b>RANCHO BERNARDO INN/GOLF COURSE (Continued)</b>		<b>1000171014</b>
	Violation Code:	6HV1013	
	Violation:	HMBP NOT AVAILABLE FOR REVIEW	
	Violation Citation:	Copy of HMBP not onsite for inspector's review. 25505(e)	
	Activity:	ACTIVE	
	Facility Id:	103849	
	Update Date:	11/02/2012	
	Inspection Date:	02/15/2005	
	Violation Code:	6HV0402	
	Violation:	TRAINING PROGRAM NOT ADEQUATE	
	Violation Citation:	Personnel training is not adequate to ensure compliance with hazardous waste regulations. CCR 66265.16(a)&(b)	
	Activity:	ACTIVE	
	Facility Id:	103849	
	Update Date:	11/02/2012	
	Inspection Date:	02/15/2005	
	Violation Code:	6HV1011	
	Violation:	TRAINING RECORDS NOT AVAILABLE	
	Violation Citation:	Personnel training records not available. 19 CCR 2732	
	Activity:	ACTIVE	
	Facility Id:	103849	
	Update Date:	11/02/2012	
	Inspection Date:	04/05/2012	
	Violation Code:	6HV0234	
	Violation:	FACILITY NOT OPERATED TO MINIM. RELEASE	
	Violation Citation:	Did not maintain &/or operate facility to prevent release or fire. CFR 265.31	
	Activity:	ACTIVE	
	Facility Id:	103849	
	Update Date:	11/02/2012	
	Inspection Date:	02/15/2005	
	Violation Code:	6HV0209	
	Violation:	WASTE ONSITE >90/180/270 DAYS	
	Violation Citation:	Hazardous waste is stored in excess of allowable time period (90 days) without a State permit or written variance. CCR 25201(a) & 66262.34(a)&( c)	
	Activity:	ACTIVE	
	Facility Id:	103849	
	Update Date:	11/02/2012	
	Inspection Date:	04/05/2012	
	Violation Code:	6HV1009	
	Violation:	HMBP: INADEQUATE SITE MAP	
	Violation Citation:	Business Plan does not have a site map which provides sufficient or complete information for emergency response agencies. HSC 25509(a)(5) & 25505(a)(2)	
	Activity:	ACTIVE	
	Facility Id:	103849	
	Update Date:	11/02/2012	
	Inspection Date:	04/05/2012	
	Violation Code:	6HV1012	
	Violation:	SPCC PLAN NOT PREPARED	
	Violation Citation:	Spill Prevention Countermeasures & Control Plan not prepared as	

MAP FINDINGS  
FOCUS MAP 17

Map ID      Site      Database(s)      EPA ID Number

**RANCHO BERNARDO INN/GOLF COURSE (Continued)**

**1000171014**

Activity:      required. 25270.5 (c)  
ACTIVE

Facility Id:      103849  
Update Date:      11/02/2012  
Inspection Date:      05/07/2007  
Violation Code:      6HV0225  
Violation:      ACCUMULATED HW>180 OR >270 DAYS  
Violation Citation:      Accumulated waste too long (>180 or 270 days). 66262.34(d), CFR  
262.34(e)&(f), &/or 25201(a) [>90 days for AHW waste]  
Activity:      ACTIVE

Facility Id:      103849  
Update Date:      11/02/2012  
Inspection Date:      05/07/2007  
Violation Code:      6HV0230  
Violation:      FAILED TO MAINTAIN AISLE SPACE  
Violation Citation:      Failed to maintain aisle space. CFR 265.35  
Activity:      ACTIVE

Facility Id:      103849  
Business Type:      6HK40  
EPA Id Number:      CAL912343769  
APN:      273-631-01-00  
Last HMMD Inspection:      04/05/2012  
Permit Status:      OPEN  
Permit Expiration:      03/31/2013  
Facility Owner:      J C RESORTS INC  
Facility Address:      17550 BERNARDO OAKS DR  
Facility City:      SAN DIEGO  
Facility State:      CA  
Facility Zip:      92128-2112  
UST Owner:      JC RESORTS LTD  
Handle Regulated Hazmat:      Y  
Own Or Operate UST:      Not reported  
Subject To APSA:      Not reported  
Generate Haz Waste:      Y  
Treat Haz Waste:      Not reported  
Generate Medical Waste:      Not reported

UST:  
UST Name:      UNDERGROUND TANK 103849 T001  
Last Update:      2012-11-02 14:17:38  
Permit Number:      103849  
Tank Type:      UNKNOWN  
Additional Id:      1  
Capacity Gallons:      1000  
UST Contents:      REGULAR UNLEADED  
Other Content Info:      REGULAR UNLEADED  
Reg Status:      REMOVED  
Remove Close Date:      1993-08-31 00:00:00  
Year Installed:      1980-01-01 00:00:00  
Pipe Type:      SINGLE WALL  
Delivery System:      Not reported  
Monitor Code:      05  
UST Monitor Method:      SW TANK DW PIPE W/ POS SHUTOFF-ALARM ON LLD W/ SIRS:SIR ANALY  
MONTHLY, TANK TEST BIENNIALY, PIPE TEST ANN 0.1 G/HR OR MO 0.2 G/HR

MAP FINDINGS  
FOCUS MAP 17

Map ID Site Database(s) EPA ID Number

**RANCHO BERNARDO INN/GOLF COURSE (Continued)**

**1000171014**

UST Name: UNDERGROUND TANK 103849 T002  
 Last Update: 2012-11-02 14:17:38  
 Permit Number: 103849  
 Tank Type: UNKNOWN  
 Additional Id: 2  
 Capacity Gallons: 1000  
 UST Contents: REGULAR UNLEADED  
 Other Content Info: REGULAR UNLEADED  
 Reg Status: REMOVED  
 Remove Close Date: 1993-08-31 00:00:00  
 Year Installed: 1980-01-01 00:00:00  
 Pipe Type: SINGLE WALL  
 Delivery System: Not reported  
 Monitor Code: 05  
 UST Monitor Method: SW TANK DW PIPE W/ POS SHUTOFF-ALARM ON LLD W/ SIRS:SIR ANALY  
 MONTHLY, TANK TEST BIENNIALY, PIPE TEST ANN 0.1 G/HR OR MO 0.2 G/HR

UST Name: UNDERGROUND TANK 103849 T003  
 Last Update: 2012-11-02 14:17:38  
 Permit Number: 103849  
 Tank Type: UNKNOWN  
 Additional Id: 3  
 Capacity Gallons: 1000  
 UST Contents: DIESEL  
 Other Content Info: DIESEL  
 Reg Status: REMOVED  
 Remove Close Date: 1993-08-31 00:00:00  
 Year Installed: 1980-01-01 00:00:00  
 Pipe Type: Not reported  
 Delivery System: Not reported  
 Monitor Code: 05  
 UST Monitor Method: SW TANK DW PIPE W/ POS SHUTOFF-ALARM ON LLD W/ SIRS:SIR ANALY  
 MONTHLY, TANK TEST BIENNIALY, PIPE TEST ANN 0.1 G/HR OR MO 0.2 G/HR

UST Name: UNDERGROUND TANK 103849 T004  
 Last Update: 2012-11-02 14:17:38  
 Permit Number: 103849  
 Tank Type: UNKNOWN  
 Additional Id: 4  
 Capacity Gallons: 500  
 UST Contents: REGULAR UNLEADED  
 Other Content Info: REGULAR UNLEADED  
 Reg Status: REMOVED  
 Remove Close Date: 1993-08-31 00:00:00  
 Year Installed: 1980-01-01 00:00:00  
 Pipe Type: Not reported  
 Delivery System: Not reported  
 Monitor Code: 05  
 UST Monitor Method: SW TANK DW PIPE W/ POS SHUTOFF-ALARM ON LLD W/ SIRS:SIR ANALY  
 MONTHLY, TANK TEST BIENNIALY, PIPE TEST ANN 0.1 G/HR OR MO 0.2 G/HR

UST Name: UNDERGROUND TANK 103849 T005  
 Last Update: 2012-11-02 14:17:38  
 Permit Number: 103849  
 Tank Type: SINGLE WALL  
 Additional Id: 004 WASTE OIL  
 Capacity Gallons: 1000



MAP FINDINGS  
FOCUS MAP 17

Map ID Site Database(s) EPA ID Number

**RANCHO BERNARDO INN/GOLF COURSE (Continued)**

**1000171014**

UST Contents: Not reported  
 Other Content Info: WASTE OIL  
 Reg Status: REMOVED  
 Remove Close Date: 1993-08-31 00:00:00  
 Year Installed: Not reported  
 Pipe Type: Not reported  
 Delivery System: Not reported  
 Monitor Code: 07  
 UST Monitor Method: SW TANK SW PRESSURE PIPE W/RESTRICTIVE LLD W/DAILY RECONCILIATION OR WEEKLY GAUGING: TANK AND PIPE TEST ANNUALLY

Active Permits:

Facility Id: 103849  
 Update Date: 11/02/2012  
 Case Number: 74-98-6  
 Name: PROPANE  
 Other Information: FOR FOLKLIFT ONLY  
 Material Waste: Material  
 Hazardous Categories 1: FIRE  
 Hazardous Categories 2: PRESSURE RELEASE

Facility Id: 103849  
 Update Date: 11/02/2012  
 Case Number: Not reported  
 Name: WASTE 902 INFECTIOUS WASTE, SHARPS  
 Other Information: Not reported  
 Material Waste: Waste  
 Hazardous Categories 1: Not reported  
 Hazardous Categories 2: Not reported

Facility Id: 103849  
 Update Date: 11/02/2012  
 Case Number: 7681-52-9  
 Name: SODIUM HYPOCHLORITE  
 Other Information: POOL CHLORINE  
 Material Waste: Material  
 Hazardous Categories 1: REACTIVE  
 Hazardous Categories 2: ACUTE

Facility Id: 103849  
 Update Date: 11/02/2012  
 Case Number: Not reported  
 Name: WASTE 352 ORGANIC SOLIDS (OTHER)  
 Other Information: ABSORBANT / DEBRI  
 Material Waste: Waste  
 Hazardous Categories 1: Not reported  
 Hazardous Categories 2: Not reported

Facility Id: 103849  
 Update Date: 11/02/2012  
 Case Number: 68476-34-6  
 Name: DIESEL FUEL (CONVAULT)  
 Other Information: Not reported  
 Material Waste: Material  
 Hazardous Categories 1: FIRE  
 Hazardous Categories 2: ACUTE

MAP FINDINGS  
FOCUS MAP 17

Map ID      Site      Database(s)      EPA ID Number

---

**RANCHO BERNARDO INN/GOLF COURSE (Continued)**

**1000171014**

Facility Id:                    103849  
 Update Date:                11/02/2012  
 Case Number:                Not reported  
 Name:                         WASTE 444 USED BATTERIES  
 Other Information:         SPENT BATTERIES  
 Material Waste:             Waste  
 Hazardous Categories 1:    Not reported  
 Hazardous Categories 2:    Not reported

Facility Id:                    103849  
 Update Date:                11/02/2012  
 Case Number:                8006-61-9  
 Name:                         GASOLINE (CONVAULT)  
 Other Information:         87 UNLEADED  
 Material Waste:             Material  
 Hazardous Categories 1:    FIRE  
 Hazardous Categories 2:    ACUTE

Facility Id:                    103849  
 Update Date:                11/02/2012  
 Case Number:                Not reported  
 Name:                         WASTE 888 USED OIL FILTERS  
 Other Information:         SPENT OIL FILTERS  
 Material Waste:             Waste  
 Hazardous Categories 1:    Not reported  
 Hazardous Categories 2:    Not reported

Facility Id:                    103849  
 Update Date:                11/02/2012  
 Case Number:                Not reported  
 Name:                         OILS, LUBRICATING  
 Other Information:         Not reported  
 Material Waste:             Material  
 Hazardous Categories 1:    FIRE  
 Hazardous Categories 2:    CHRONIC

Facility Id:                    103849  
 Update Date:                11/02/2012  
 Case Number:                Not reported  
 Name:                         WASTE 221 WASTE OIL & MIXED OIL  
 Other Information:         WASTE OIL  
 Material Waste:             Waste  
 Hazardous Categories 1:    Not reported  
 Hazardous Categories 2:    Not reported

Facility Id:                    103849  
 Update Date:                11/02/2012  
 Case Number:                Not reported  
 Name:                         WASTE 461 PAINT SLUDGE  
 Other Information:         Not reported  
 Material Waste:             Waste  
 Hazardous Categories 1:    Not reported  
 Hazardous Categories 2:    Not reported

Violations Active Permits:  
 Facility Id:                    103849  
 Update Date:                11/02/2012

MAP FINDINGS  
FOCUS MAP 17

Map ID	Site	Database(s)	EPA ID Number
--------	------	-------------	---------------

**RANCHO BERNARDO INN/GOLF COURSE (Continued)**

**1000171014**

Inspection Date:	02/15/2005
Violation Code:	6HV0135
Violation:	MANIFESTS/RECEIPTS FOR 3 YEARS NOT ONSIT
Violation Citation:	Hazardous waste manifests/receipts for 3 years are not maintained onsite to document proper disposal of hazardous waste. CCR 66262.40(a) & 25160.2(b)(3)
Activity:	ACTIVE
Facility Id:	103849
Update Date:	11/02/2012
Inspection Date:	02/15/2005
Violation Code:	6HV1604
Violation:	2ND. CONTAINMENT NOT KEPT EMPTY
Violation Citation:	Secondary containment not kept empty. 66265.196(b)(c), 66265.194( c)
Activity:	ACTIVE
Facility Id:	103849
Update Date:	11/02/2012
Inspection Date:	05/07/2007
Violation Code:	6HV0138
Violation:	NO TSDF SIGNED MANIFEST ONSITE
Violation Citation:	Generator has not maintained the required signed copy of the hazardous waste manifest from the TSD facility on site for review. CCR 66262.40(a)
Activity:	ACTIVE
Facility Id:	103849
Update Date:	11/02/2012
Inspection Date:	05/07/2007
Violation Code:	6HV0408
Violation:	FAILED TO POST ER PLAN BY PHONE
Violation Citation:	Small quantity generator of hazardous waste failed to post emergency response plan by phone. CFR 262.34(d)(5)(ii)
Activity:	ACTIVE
Facility Id:	103849
Update Date:	11/02/2012
Inspection Date:	05/07/2007
Violation Code:	6HV0227
Violation:	HAZWASTE TANK/CONTAINER W/O LABEL/DATE
Violation Citation:	Failed to properly label/date hazardous waste container &/or tank. 66262.34(f)
Activity:	ACTIVE
Facility Id:	103849
Update Date:	11/02/2012
Inspection Date:	02/15/2005
Violation Code:	6HV0133
Violation:	MANIFEST COPY NOT SENT TO DTSC
Violation Citation:	Generator of hazardous waste has not sent the appropriate copy of the manifest to DTSC/Cal-EPA. CCR 66262.23(a)(4)
Activity:	ACTIVE
Facility Id:	103849
Update Date:	11/02/2012
Inspection Date:	04/05/2012
Violation Code:	6HV0216

MAP FINDINGS  
FOCUS MAP 17

Map ID	Site	Database(s)	EPA ID Number
	<b>RANCHO BERNARDO INN/GOLF COURSE (Continued)</b>		<b>1000171014</b>
	Violation:	HAZMATS WITHOUT PROPER LABELS	
	Violation Citation:	Hazardous materials have not been adequately labeled within 10 days & are now declared hazardous waste. HSC 25124(b)(3)(A) & 66262.34(f)	
	Activity:	ACTIVE	
	Facility Id:	103849	
	Update Date:	11/02/2012	
	Inspection Date:	05/07/2007	
	Violation Code:	6HV1013	
	Violation:	HMBP NOT AVAILABLE FOR REVIEW	
	Violation Citation:	Copy of HMBP not onsite for inspector's review. 25505(e)	
	Activity:	ACTIVE	
	Facility Id:	103849	
	Update Date:	11/02/2012	
	Inspection Date:	02/15/2005	
	Violation Code:	6HV0402	
	Violation:	TRAINING PROGRAM NOT ADEQUATE	
	Violation Citation:	Personnel training is not adequate to ensure compliance with hazardous waste regulations. CCR 66265.16(a)&(b)	
	Activity:	ACTIVE	
	Facility Id:	103849	
	Update Date:	11/02/2012	
	Inspection Date:	02/15/2005	
	Violation Code:	6HV1011	
	Violation:	TRAINING RECORDS NOT AVAILABLE	
	Violation Citation:	Personnel training records not available. 19 CCR 2732	
	Activity:	ACTIVE	
	Facility Id:	103849	
	Update Date:	11/02/2012	
	Inspection Date:	04/05/2012	
	Violation Code:	6HV0234	
	Violation:	FACILITY NOT OPERATED TO MINIM. RELEASE	
	Violation Citation:	Did not maintain &/or operate facility to prevent release or fire. CFR 265.31	
	Activity:	ACTIVE	
	Facility Id:	103849	
	Update Date:	11/02/2012	
	Inspection Date:	02/15/2005	
	Violation Code:	6HV0209	
	Violation:	WASTE ONSITE >90/180/270 DAYS	
	Violation Citation:	Hazardous waste is stored in excess of allowable time period (90 days) without a State permit or written variance. CCR 25201(a) & 66262.34(a)&(c)	
	Activity:	ACTIVE	
	Facility Id:	103849	
	Update Date:	11/02/2012	
	Inspection Date:	04/05/2012	
	Violation Code:	6HV1009	
	Violation:	HMBP: INADEQUATE SITE MAP	
	Violation Citation:	Business Plan does not have a site map which provides sufficient or complete information for emergency response agencies. HSC 25509(a)(5) & 25505(a)(2)	

MAP FINDINGS  
FOCUS MAP 17

Map ID	Site	Database(s)	EPA ID Number
--------	------	-------------	---------------

**RANCHO BERNARDO INN/GOLF COURSE (Continued)**

**1000171014**

Activity: ACTIVE

Facility Id: 103849  
Update Date: 11/02/2012  
Inspection Date: 04/05/2012  
Violation Code: 6HV1012  
Violation: SPCC PLAN NOT PREPARED  
Violation Citation: Spill Prevention Countermeasures & Control Plan not prepared as required. 25270.5 (c)

Activity: ACTIVE

Facility Id: 103849  
Update Date: 11/02/2012  
Inspection Date: 05/07/2007  
Violation Code: 6HV0225  
Violation: ACCUMULATED HW>180 OR >270 DAYS  
Violation Citation: Accumulated waste too long (>180 or 270 days). 66262.34(d), CFR 262.34(e)&(f), &/or 25201(a) [>90 days for AHW waste]

Activity: ACTIVE

Facility Id: 103849  
Update Date: 11/02/2012  
Inspection Date: 05/07/2007  
Violation Code: 6HV0230  
Violation: FAILED TO MAINTAIN AISLE SPACE  
Violation Citation: Failed to maintain aisle space. CFR 265.35

Activity: ACTIVE

**SAN DIEGO CO. SAM:**

Case Number: H03849-001  
Agency: DEH Site Assessment & Mitigation  
**Funding: LOP - Federal Fund**  
Facility Type: Drinking Water Aquifer Impacted  
Facility Status: Closed Case  
Date: 5/12/1997  
Date Began: 8/31/1993

115

**12385 GRANDEE RD  
SAN DIEGO, CA 92128**

**EDR US Hist Cleaners 1014984087  
N/A**

**EDR Historical Cleaners:**

Name: YANGS LAUNDRY  
Year: 2007  
Address: 12385 GRANDEE RD

MAP FINDINGS  
FOCUS MAP 17

Map ID	Site	Database(s)	EPA ID Number
116	<b>U S FOREST SERICE</b> <b>12500 POMERADO</b> <b>SAN DIEGO, CA 92131</b>  HAZNET: Year: 2001 Gepaid: CA5122390516 Contact: NOELLE GRAHAM-WAKOSKI ENVIRONM Telephone: 8586742990 Mailing Name: Not reported Mailing Address: 10845 RANCHO BERNARDO RD STE 200 Mailing City,St,Zip: SAN DIEGO, CA 921272107 Gen County: Not reported TSD EPA ID: CAT080033681 TSD County: Not reported Waste Category: Other organic solids Disposal Method: Not reported Tons: 0.1 Facility County: San Diego  Year: 1999 Gepaid: CA5122390516 Contact: USDA FOREST SERVICE Telephone: 7075628852 Mailing Name: Not reported Mailing Address: 10845 RANCHO BERNARDO RD STE 200 Mailing City,St,Zip: SAN DIEGO, CA 921272107 Gen County: Not reported TSD EPA ID: CAT080033681 TSD County: Not reported Waste Category: Other organic solids Disposal Method: Disposal, Land Fill Tons: .4500 Facility County: San Diego  Year: 1999 Gepaid: CA5122390516 Contact: USDA FOREST SERVICE Telephone: 7075628852 Mailing Name: Not reported Mailing Address: 10845 RANCHO BERNARDO RD STE 200 Mailing City,St,Zip: SAN DIEGO, CA 921272107 Gen County: Not reported TSD EPA ID: AZD980892731 TSD County: Not reported Waste Category: Unspecified organic liquid mixture Disposal Method: Not reported Tons: .1668 Facility County: San Diego  Year: 1999 Gepaid: CA5122390516 Contact: USDA FOREST SERVICE Telephone: 7075628852 Mailing Name: Not reported Mailing Address: 10845 RANCHO BERNARDO RD STE 200 Mailing City,St,Zip: SAN DIEGO, CA 921272107 Gen County: Not reported TSD EPA ID: AZD980892731	HAZNET	S112836518 N/A

MAP FINDINGS  
FOCUS MAP 17

Map ID	Site	Database(s)	EPA ID Number
--------	------	-------------	---------------

**U S FOREST SERICE (Continued)**

**S112836518**

TSD County: Not reported  
Waste Category: Off-specification, aged or surplus organics  
Disposal Method: Not reported  
Tons: 1.0478  
Facility County: San Diego

Year: 1999  
Gepaid: CA5122390516  
Contact: USDA FOREST SERVICE  
Telephone: 7075628852  
Mailing Name: Not reported  
Mailing Address: 10845 RANCHO BERNARDO RD STE 200  
Mailing City,St,Zip: SAN DIEGO, CA 921272107  
Gen County: Not reported  
TSD EPA ID: AZD980892731  
TSD County: Not reported  
Waste Category: Halogenated solvents (chloroforms, methyl chloride, perchloroethylene, etc)  
Disposal Method: Not reported  
Tons: .0291  
Facility County: San Diego

[Click this hyperlink](#) while viewing on your computer to access 11 additional CA\_HAZNET: record(s) in the EDR Site Report.

116

**CLEVELAND NATL FOREST SERV CTR  
12500 POMERADO RD  
SAN DIEGO, CA 92128**

**SWEEPS UST S106924718  
N/A**

SWEEPS UST:

Status: Active  
Comp Number: 5967  
Number: 9  
Board Of Equalization: 44-022308  
Referral Date: Not reported  
Action Date: 06-26-92  
Created Date: 02-29-88  
Owner Tank Id: Not reported  
SWRCB Tank Id: Not reported  
Tank Status: Not reported  
Capacity: Not reported  
Active Date: Not reported  
Tank Use: Not reported  
STG: Not reported  
Content: Not reported  
Number Of Tanks: Not reported

Status: Not reported  
Comp Number: 5967  
Number: Not reported  
Board Of Equalization: 44-022308  
Referral Date: Not reported  
Action Date: Not reported  
Created Date: Not reported  
Owner Tank Id: Not reported  
SWRCB Tank Id: 37-000-005967-000001  
Tank Status: Not reported  
Capacity: 8000

MAP FINDINGS  
FOCUS MAP 17

Map ID	Site	Database(s)	EPA ID Number
	<b>CLEVELAND NATL FOREST SERV CTR (Continued)</b>		<b>S106924718</b>
	Active Date: Not reported		
	Tank Use: M.V. FUEL		
	STG: PRODUCT		
	Content: OTHER		
	Number Of Tanks: 1		
<b>116</b>	<b>KEN TAYLOR 12506 POMERADO CT SAN DIEGO, CA 92128</b>	<b>HAZNET</b>	<b>S113784488 N/A</b>
	HAZNET:		
	Year: 2012		
	Gepaid: CAC002699476		
	Contact: KEN TAYLOR		
	Telephone: 8583827746		
	Mailing Name: Not reported		
	Mailing Address: 12506 POMERADO CT		
	Mailing City,St,Zip: SAN DIEGO, CA 92128		
	Gen County: San Diego		
	TSD EPA ID: CAD009007626		
	TSD County: Los Angeles		
	Waste Category: Not reported		
	Disposal Method: Landfill Or Surface Impoundment That Will Be Closed As Landfill( To Include On-Site Treatment And/Or Stabilization)		
	Tons: 0.4		
	Facility County: San Diego		
<b>117</b>	<b>TEXACO SERVICE STATION 16916 POMERADO RD SAN DIEGO, CA 92128</b>	<b>RCRA-SQG FINDS</b>	<b>1006805327 CAR000125914</b>
	RCRA-SQG:		
	Date form received by agency: 08/16/2002		
	Facility name: TEXACO SERVICE STATION		
	Facility address: 16916 POMERADO RD		
	S A P NO 165508		
	SAN DIEGO, CA 92128		
	EPA ID: CAR000125914		
	Mailing address: P O BOX 2648		
	HOUSTON, TX 772522648		
	Contact: SONDR A BIENVENU		
	Contact address: P O BOX 2648		
	HOUSTON, TX 772522648		
	Contact country: US		
	Contact telephone: (713) 241-5036		
	Contact email: Not reported		
	EPA Region: 09		
	Classification: Small Small Quantity Generator		
	Description: Handler: generates more than 100 and less than 1000 kg of hazardous waste during any calendar month and accumulates less than 6000 kg of hazardous waste at any time; or generates 100 kg or less of hazardous waste during any calendar month, and accumulates more than 1000 kg of hazardous waste at any time		
	Owner/Operator Summary:		
	Owner/operator name: EQUILON ENTERPRISES LLC DBA		



MAP FINDINGS  
FOCUS MAP 17

Map ID Site Database(s) EPA ID Number

**TEXACO SERVICE STATION (Continued)**

**1006805327**

Owner/operator address: P O BOX 2648  
HOUSTON, TX 77252  
Owner/operator country: Not reported  
Owner/operator telephone: (713) 241-5036  
Legal status: Private  
Owner/Operator Type: Owner  
Owner/Op start date: Not reported  
Owner/Op end date: Not reported

Handler Activities Summary:

U.S. importer of hazardous waste: No  
Mixed waste (haz. and radioactive): No  
Recycler of hazardous waste: No  
Transporter of hazardous waste: No  
Treater, storer or disposer of HW: No  
Underground injection activity: No  
On-site burner exemption: No  
Furnace exemption: No  
Used oil fuel burner: No  
Used oil processor: No  
Used oil refiner: No  
Used oil fuel marketer to burner: No  
Used oil Specification marketer: No  
Used oil transfer facility: No  
Used oil transporter: No

Hazardous Waste Summary:

Waste code: D001  
Waste name: IGNITABLE HAZARDOUS WASTES ARE THOSE WASTES WHICH HAVE A FLASHPOINT OF LESS THAN 140 DEGREES FAHRENHEIT AS DETERMINED BY A PENSKEY-MARTENS CLOSED CUP FLASH POINT TESTER. ANOTHER METHOD OF DETERMINING THE FLASH POINT OF A WASTE IS TO REVIEW THE MATERIAL SAFETY DATA SHEET, WHICH CAN BE OBTAINED FROM THE MANUFACTURER OR DISTRIBUTOR OF THE MATERIAL. LACQUER THINNER IS AN EXAMPLE OF A COMMONLY USED SOLVENT WHICH WOULD BE CONSIDERED AS IGNITABLE HAZARDOUS WASTE.

Waste code: D018  
Waste name: BENZENE

Violation Status: No violations found

FINDS:

Registry ID: 110013308615

Environmental Interest/Information System

California Hazardous Waste Tracking System - Datamart (HWTS-DATAMART) provides California with information on hazardous waste shipments for generators, transporters, and treatment, storage, and disposal facilities.

RCRAInfo is a national information system that supports the Resource Conservation and Recovery Act (RCRA) program through the tracking of events and activities related to facilities that generate, transport, and treat, store, or dispose of hazardous waste. RCRAInfo allows RCRA program staff to track the notification, permit, compliance, and corrective action activities required under RCRA.

MAP FINDINGS  
FOCUS MAP 17

Map ID	Site	Database(s)	EPA ID Number
117	<p><b>16916 POMERADO RD SAN DIEGO, CA 92128</b></p> <p>EDR Historical Auto Stations:</p> <p>Name: RANCHO BERNARDO TXC EXPRS LUBE Year: 2002 Address: 16916 POMERADO RD</p> <p>Name: RANCHO BERNARDO TEXACO Year: 2003 Address: 16916 POMERADO RD</p>	EDR US Hist Auto Stat	1015264055 N/A
117	<p><b>SHELL OIL PRODUCTS COMPAN 12472 RANCHO BERNARDO SAN DIEGO, CA 92128</b></p> <p>HIST CORTESE:</p> <p>Region: CORTESE Facility County Code: Not reported Reg By: Not reported Reg Id: Not reported</p> <p>LUST:</p> <p>Region: STATE Global Id: T0607302372 Latitude: 33.0188368 Longitude: -117.0614515 Case Type: LUST Cleanup Site Status: Completed - Case Closed Status Date: 10/16/2013 Lead Agency: SAN DIEGO COUNTY LOP Case Worker: JS Local Agency: SAN DIEGO COUNTY LOP RB Case Number: 9UT3604 LOC Case Number: H21324-001 File Location: Local Agency Potential Media Affect: Aquifer used for drinking water supply Potential Contaminants of Concern: Diesel, Gasoline Site History: The site is a former Shell Service Station located on the northwestern corner of Rancho Bernardo Road and Pomerado Road, which has been redeveloped into an operating RB Oil Change facility. The station was constructed in 1963 and was equipped with two 5,000-gallon and one 8,000-gallon fuel underground storage tanks (USTs) and one 550-gallon waste oil UST. These tanks were located in the northern portion of the site. An additional or replacement UST was installed in 1970. In 1982, the original station was demolished, and the new USTs were installed in the southern portion of the site. An unauthorized release case H21324-001 was opened based on soil sampling analytical results obtained during dispenser upgrade activities conducted in 1997. One soil sample was taken beneath the diesel dispenser at four feet below ground surface (bgs). The analytical results were 9,200 milligrams per kilogram (mg/kg) of total petroleum hydrocarbons in the diesel range (TPH-D). The initial assessment activities included the drilling of two soil borings adjacent to the diesel dispenser. One of the borings encountered a seven foot drainage pipe at 10.5 feet bgs and was terminated. Groundwater was encountered at approximately 20.5 feet in the deepest boring and a groundwater grab sample was obtained. The laboratory</p>	HIST CORTESE LUST	S105126364 N/A

MAP FINDINGS  
FOCUS MAP 17

Map ID Site Database(s) EPA ID Number

**SHELL OIL PRODUCTS COMPAN (Continued)**

**S105126364**

analytical results for the groundwater grab sample did not contain TPH - D; however the sample did contain concentrations of TPH in the gasoline range (TPH-G), Benzene and MTBE, up to 130,000 g/l, 2,600 g/l and 130,000 g/l respectively. Initially, six groundwater monitoring were installed to define the extent of groundwater contamination. Due to planned redevelopment of the site, three temporary well points were installed in October 2003, a month before the tank removals, for due diligence. The laboratory analytical results indicated significant impacts from TPH-G with concentrations up to 2,230 mg/kg in soil, and 88,600 g/l present in the groundwater, in the area of pre-1982 tank excavation. For the redevelopment, the existing underground storage tank system located in the southern portion of the site was removed on November 14, 2003. Due to the presence of a large concrete slab underlying the entire excavation, sampling of native soil beneath the underground storage tanks was not possible. Sampling was conducted from the excavation sidewalls at locations corresponding to the ends of the tanks. Soil sampling analytical results indicated that TPH-D concentrations were observed at 4,300 mg/kg in the tank excavation and up to 740 mg/kg at the dispensers. TPH-G range was observed up to 23 mg/kg in the tank excavation. A work plan, prepared by NorthShore Engineering Inc., to overexcavate impacted soil during the tank removal activities was approved on November 6, 2003. However, there was no report submitted regarding this work; so it is assumed the work was not done. Monitoring well MW-5 was destroyed during the tank removal activities, but was later replaced by monitoring well MW-05R. Monitoring well MW-6 was also inadvertently damaged during the redevelopment of the site and was also later replaced by monitoring well MW-06R. Additionally, monitoring wells MW-08 thru MW-10 were installed to delineate the groundwater plume and four hydropunch borings were advanced to assess the area of the former original tank pit (pre-1982), discovered at the northern end of the site. The soils encountered during the investigations were described as poorly graded silty sand to approximately 6 to 10 feet below ground surface (bgs) and decomposed granite at approximately 10 feet bgs and deeper. Based on the all of the soil sampling results the consultant estimated there is approximately 154 cubic yards of TPH impacted soil, with a concentration greater than 100 mg/kg, remaining in the shallow soil, mostly in the vicinity of the former southern dispenser island. Additionally, the consultant estimated that 444 cubic yards of T

[Click here to access the California GeoTracker records for this facility:](#)

Contact:  
Global Id: T0607302372  
Contact Type: Local Agency Caseworker  
Contact Name: JON SENAHA  
Organization Name: SAN DIEGO COUNTY LOP  
Address: P.O. Box 129261  
City: San Diego  
Email: jon.senaha@sdcounty.ca.gov  
Phone Number: Not reported

Status History:  
Global Id: T0607302372  
Status: Open - Case Begin Date  
Status Date: 09/12/1997

MAP FINDINGS  
FOCUS MAP 17

Map ID	Site	Database(s)	EPA ID Number
--------	------	-------------	---------------

**SHELL OIL PRODUCTS COMPAN (Continued)**

**S105126364**

Global Id: T0607302372  
Status: Completed - Case Closed  
Status Date: 10/16/2013

Global Id: T0607302372  
Status: Open - Remediation  
Status Date: 04/07/2000

Global Id: T0607302372  
Status: Open - Site Assessment  
Status Date: 05/18/2009

Regulatory Activities:

Global Id: T0607302372  
Action Type: ENFORCEMENT  
Date: 05/14/2013  
Action: Technical Correspondence / Assistance / Other

Global Id: T0607302372  
Action Type: ENFORCEMENT  
Date: 09/11/2013  
Action: Technical Correspondence / Assistance / Other

Global Id: T0607302372  
Action Type: ENFORCEMENT  
Date: 08/15/2011  
Action: Notice of Responsibility

Global Id: T0607302372  
Action Type: RESPONSE  
Date: 07/19/2010  
Action: Monitoring Report - Semi-Annually

Global Id: T0607302372  
Action Type: RESPONSE  
Date: 01/27/2012  
Action: Monitoring Report - Semi-Annually

Global Id: T0607302372  
Action Type: ENFORCEMENT  
Date: 08/12/2011  
Action: Letter - Notice

Global Id: T0607302372  
Action Type: ENFORCEMENT  
Date: 10/16/2013  
Action: Closure/No Further Action Letter

Global Id: T0607302372  
Action Type: RESPONSE  
Date: 06/20/2012  
Action: Monitoring Report - Semi-Annually

Global Id: T0607302372  
Action Type: ENFORCEMENT  
Date: 02/23/1998  
Action: Notice of Responsibility

MAP FINDINGS  
FOCUS MAP 17

Map ID	Site	Database(s)	EPA ID Number
--------	------	-------------	---------------

**SHELL OIL PRODUCTS COMPAN (Continued)**

**S105126364**

Global Id:	T0607302372
Action Type:	ENFORCEMENT
Date:	08/10/2010
Action:	Technical Correspondence / Assistance / Other
Global Id:	T0607302372
Action Type:	ENFORCEMENT
Date:	07/09/2010
Action:	Technical Correspondence / Assistance / Other
Global Id:	T0607302372
Action Type:	ENFORCEMENT
Date:	03/03/2011
Action:	Technical Correspondence / Assistance / Other
Global Id:	T0607302372
Action Type:	Other
Date:	01/01/1950
Action:	Leak Stopped
Global Id:	T0607302372
Action Type:	RESPONSE
Date:	07/01/2011
Action:	Well Installation Workplan - Regulator Responded
Global Id:	T0607302372
Action Type:	RESPONSE
Date:	03/12/2012
Action:	CAP/RAP - Other Report - Regulator Responded
Global Id:	T0607302372
Action Type:	RESPONSE
Date:	01/16/2009
Action:	Monitoring Report - Quarterly
Global Id:	T0607302372
Action Type:	RESPONSE
Date:	07/29/2009
Action:	Monitoring Report - Quarterly
Global Id:	T0607302372
Action Type:	RESPONSE
Date:	04/23/2009
Action:	Monitoring Report - Quarterly
Global Id:	T0607302372
Action Type:	RESPONSE
Date:	11/12/2012
Action:	Other Report / Document - Regulator Responded
Global Id:	T0607302372
Action Type:	RESPONSE
Date:	10/15/2010
Action:	Site Assessment Report
Global Id:	T0607302372
Action Type:	RESPONSE

MAP FINDINGS  
FOCUS MAP 17

Map ID	Site	Database(s)	EPA ID Number
--------	------	-------------	---------------

**SHELL OIL PRODUCTS COMPAN (Continued)**

**S105126364**

Date:	01/28/2011
Action:	Monitoring Report - Semi-Annually
Global Id:	T0607302372
Action Type:	RESPONSE
Date:	12/18/2012
Action:	Other Report / Document
Global Id:	T0607302372
Action Type:	ENFORCEMENT
Date:	07/14/2009
Action:	Letter - Notice
Global Id:	T0607302372
Action Type:	ENFORCEMENT
Date:	10/16/2012
Action:	Technical Correspondence / Assistance / Other
Global Id:	T0607302372
Action Type:	Other
Date:	01/01/1950
Action:	Leak Began
Global Id:	T0607302372
Action Type:	ENFORCEMENT
Date:	08/12/2011
Action:	Technical Correspondence / Assistance / Other
Global Id:	T0607302372
Action Type:	RESPONSE
Date:	01/27/2010
Action:	Monitoring Report - Semi-Annually
Global Id:	T0607302372
Action Type:	RESPONSE
Date:	08/31/2011
Action:	Other Report / Document
Global Id:	T0607302372
Action Type:	RESPONSE
Date:	07/28/2011
Action:	Monitoring Report - Semi-Annually
Global Id:	T0607302372
Action Type:	Other
Date:	01/01/1950
Action:	Leak Discovery
Global Id:	T0607302372
Action Type:	ENFORCEMENT
Date:	05/14/2013
Action:	Technical Correspondence / Assistance / Other
Global Id:	T0607302372
Action Type:	ENFORCEMENT
Date:	02/03/2009
Action:	Technical Correspondence / Assistance / Other

MAP FINDINGS  
FOCUS MAP 17

Map ID	Site	Database(s)	EPA ID Number
--------	------	-------------	---------------

**SHELL OIL PRODUCTS COMPAN (Continued)**

**S105126364**

Global Id:	T0607302372
Action Type:	Other
Date:	01/01/1950
Action:	Leak Reported
Global Id:	T0607302372
Action Type:	RESPONSE
Date:	03/26/2010
Action:	Soil and Water Investigation Workplan

117

**SHELL OIL / RANCHO BERNARDO RD  
12472 RANCHO BERNARDO RD  
SAN DIEGO, CA 92128**

**LUST S103296824  
EMI N/A**

LUST REG 9:

Region:	9
Status:	Preliminary site assessment underway
Case Number:	9UT3604
Local Case:	H21324-001
Substance:	Diesel
Qty Leaked:	0
Abate Method:	Not reported
Local Agency:	San Diego
How Found:	Subsurface Monitoring
How Stopped:	Not reported
Source:	Unknown
Cause:	Unknown
Lead Agency:	Local Agency
Case Type:	Soil only
Date Found:	09/12/1997
Date Stopped:	09/12/1998
Confirm Date:	/ /
Submit Workplan:	Not reported
Prelim Assess:	01/29/1998
Desc Pollution:	Not reported
Remed Plan:	/ /
Remed Action:	Not reported
Began Monitor:	Not reported
Release Date:	02/23/1998
Enforce Date:	Not reported
Closed Date:	Not reported
Enforce Type:	Not reported
Pilot Program:	LOP
Basin Number:	905.22
GW Depth:	Not reported
Beneficial Use:	MUNBU
NPDES Number:	Not reported
Priority:	3B
File Dispn:	Administratively opened on database, however no file physically exists
Interim Remedial Actions:	Not reported
Cleanup and Abatement order Number:	Not reported
Waste Discharge Requirement Number:	Not reported

EMI:

Year:	2000
County Code:	37

MAP FINDINGS  
 FOCUS MAP 17

Map ID      Site      Database(s)      EPA ID Number

---

**SHELL OIL / RANCHO BERNARDO RD (Continued)**

**S103296824**

Air Basin: SD  
 Facility ID: 1330  
 Air District Name: SD  
 SIC Code: 5541  
 Air District Name: SAN DIEGO COUNTY APCD  
 Community Health Air Pollution Info System: Not reported  
 Consolidated Emission Reporting Rule: Not reported  
 Total Organic Hydrocarbon Gases Tons/Yr: 2  
 Reactive Organic Gases Tons/Yr: 2  
 Carbon Monoxide Emissions Tons/Yr: 0  
 NOX - Oxides of Nitrogen Tons/Yr: 0  
 SOX - Oxides of Sulphur Tons/Yr: 0  
 Particulate Matter Tons/Yr: 0  
 Part. Matter 10 Micrometers & Smlr Tons/Yr: 0

Year: 2001  
 County Code: 37  
 Air Basin: SD  
 Facility ID: 1330  
 Air District Name: SD  
 SIC Code: 5541  
 Air District Name: SAN DIEGO COUNTY APCD  
 Community Health Air Pollution Info System: Not reported  
 Consolidated Emission Reporting Rule: Not reported  
 Total Organic Hydrocarbon Gases Tons/Yr: 2  
 Reactive Organic Gases Tons/Yr: 2  
 Carbon Monoxide Emissions Tons/Yr: 0  
 NOX - Oxides of Nitrogen Tons/Yr: 0  
 SOX - Oxides of Sulphur Tons/Yr: 0  
 Particulate Matter Tons/Yr: 0  
 Part. Matter 10 Micrometers & Smlr Tons/Yr: 0

Year: 2002  
 County Code: 37  
 Air Basin: SD  
 Facility ID: 1330  
 Air District Name: SD  
 SIC Code: 5541  
 Air District Name: SAN DIEGO COUNTY APCD  
 Community Health Air Pollution Info System: Not reported  
 Consolidated Emission Reporting Rule: Not reported  
 Total Organic Hydrocarbon Gases Tons/Yr: 2  
 Reactive Organic Gases Tons/Yr: 2  
 Carbon Monoxide Emissions Tons/Yr: 0  
 NOX - Oxides of Nitrogen Tons/Yr: 0  
 SOX - Oxides of Sulphur Tons/Yr: 0  
 Particulate Matter Tons/Yr: 0  
 Part. Matter 10 Micrometers & Smlr Tons/Yr: 0



MAP FINDINGS  
FOCUS MAP 17

Map ID	Site	Database(s)	EPA ID Number
117	<b>SHELL SERVICE STATION</b> <b>12472 RANCHO BERNARDO RD</b> <b>SAN DIEGO, CA</b>	<b>RCRA-SQG</b> <b>FINDS</b>	<b>1001967293</b> <b>CAR000066761</b>
	<b>RCRA-SQG:</b> Date form received by agency: 02/26/2004 Facility name: SHELL SERVICE STATION Facility address: 12472 RANCHO BERNARDO ROAD SAP #135902 SAN DIEGO, CA 92128 EPA ID: CAR000066761 Mailing address: SHELL OIL PRODUCTS US 12700 NORTHBOROUGH DR MFT240-G HOUSTON, TX 770672508 Contact: PAUL S VIDAKOVICH Contact address: Not reported Not reported Contact country: Not reported Contact telephone: (760) 720-4236 Contact email: PSVIDAKOVICH EPA Region: 09 Classification: Small Small Quantity Generator Description: Handler: generates more than 100 and less than 1000 kg of hazardous waste during any calendar month and accumulates less than 6000 kg of hazardous waste at any time; or generates 100 kg or less of hazardous waste during any calendar month, and accumulates more than 1000 kg of hazardous waste at any time		
	<b>Owner/Operator Summary:</b> Owner/operator name: EQUILON ENTERPRISES L L C Owner/operator address: P O BOX 2099 ROOM 1341 HOUSTON, TX 77252 Owner/operator country: Not reported Owner/operator telephone: (713) 241-2258 Legal status: Private Owner/Operator Type: Owner Owner/Op start date: Not reported Owner/Op end date: Not reported  Owner/operator name: SHELL OIL PRODUCTS US Owner/operator address: Not reported Not reported Owner/operator country: US Owner/operator telephone: Not reported Legal status: Private Owner/Operator Type: Operator Owner/Op start date: 08/01/1998 Owner/Op end date: Not reported  Owner/operator name: EQUILON ENTERPRISES LLC DBA SHELL OIL PR Owner/operator address: PO BOX 2648 HOUSTON, TX 77252 Owner/operator country: US Owner/operator telephone: Not reported Legal status: Private Owner/Operator Type: Owner Owner/Op start date: 08/01/1998 Owner/Op end date: Not reported		

MAP FINDINGS  
FOCUS MAP 17

Map ID      Site      Database(s)      EPA ID Number

---

**SHELL SERVICE STATION (Continued)**

**1001967293**

Handler Activities Summary:

U.S. importer of hazardous waste: No  
Mixed waste (haz. and radioactive): No  
Recycler of hazardous waste: No  
Transporter of hazardous waste: No  
Treater, storer or disposer of HW: No  
Underground injection activity: No  
On-site burner exemption: No  
Furnace exemption: No  
Used oil fuel burner: No  
Used oil processor: No  
User oil refiner: No  
Used oil fuel marketer to burner: No  
Used oil Specification marketer: No  
Used oil transfer facility: No  
Used oil transporter: No

Historical Generators:

Date form received by agency: 02/26/2004  
Facility name: SHELL SERVICE STATION  
Classification: Large Quantity Generator

Date form received by agency: 03/03/2000  
Facility name: SHELL SERVICE STATION  
Classification: Small Quantity Generator

Hazardous Waste Summary:

Waste code: D000  
Waste name: Not Defined

Waste code: D001  
Waste name: IGNITABLE HAZARDOUS WASTES ARE THOSE WASTES WHICH HAVE A FLASHPOINT OF LESS THAN 140 DEGREES FAHRENHEIT AS DETERMINED BY A PENSKEY-MARTENS CLOSED CUP FLASH POINT TESTER. ANOTHER METHOD OF DETERMINING THE FLASH POINT OF A WASTE IS TO REVIEW THE MATERIAL SAFETY DATA SHEET, WHICH CAN BE OBTAINED FROM THE MANUFACTURER OR DISTRIBUTOR OF THE MATERIAL. LACQUER THINNER IS AN EXAMPLE OF A COMMONLY USED SOLVENT WHICH WOULD BE CONSIDERED AS IGNITABLE HAZARDOUS WASTE.

Waste code: D018  
Waste name: BENZENE

Waste code: D001  
Waste name: IGNITABLE HAZARDOUS WASTES ARE THOSE WASTES WHICH HAVE A FLASHPOINT OF LESS THAN 140 DEGREES FAHRENHEIT AS DETERMINED BY A PENSKEY-MARTENS CLOSED CUP FLASH POINT TESTER. ANOTHER METHOD OF DETERMINING THE FLASH POINT OF A WASTE IS TO REVIEW THE MATERIAL SAFETY DATA SHEET, WHICH CAN BE OBTAINED FROM THE MANUFACTURER OR DISTRIBUTOR OF THE MATERIAL. LACQUER THINNER IS AN EXAMPLE OF A COMMONLY USED SOLVENT WHICH WOULD BE CONSIDERED AS IGNITABLE HAZARDOUS WASTE.

Waste code: D018  
Waste name: BENZENE

Violation Status: No violations found

MAP FINDINGS  
FOCUS MAP 17

Map ID	Site	Database(s)	EPA ID Number
--------	------	-------------	---------------

**SHELL SERVICE STATION (Continued)**

**1001967293**

FINDS:

Registry ID: 110002933265

Environmental Interest/Information System

The NEI (National Emissions Inventory) database contains information on stationary and mobile sources that emit criteria air pollutants and their precursors, as well as hazardous air pollutants (HAPs).

California Hazardous Waste Tracking System - Datamart (HWTS-DATAMART) provides California with information on hazardous waste shipments for generators, transporters, and treatment, storage, and disposal facilities.

RCRAInfo is a national information system that supports the Resource Conservation and Recovery Act (RCRA) program through the tracking of events and activities related to facilities that generate, transport, and treat, store, or dispose of hazardous waste. RCRAInfo allows RCRA program staff to track the notification, permit, compliance, and corrective action activities required under RCRA.

HAZARDOUS WASTE BIENNIAL REPORTER

117

**RANCHO BERNARDO SHELL  
12472 RANCHO BERNARDO RD  
SAN DIEGO, CA 92128**

**San Diego Co. HMMD  
SAN DIEGO CO. SAM**

**UST**

**U003789734  
N/A**

UST:

Facility ID: H21324  
Latitude: 33.0204073  
Longitude: -117.0599706  
Permitting AgencySAN DIEGO COUNTY

SAN DIEGO CO. HMMD:

Facility Id: 121324  
Business Type: 6HK28  
EPA Id Number: Not reported  
APN: 274-310-11-00  
Last HMMD Inspection: 02/26/2003  
Permit Status: INAC  
Permit Expiration: 06/30/2004  
Facility Owner: EQUILON ENTERPRISES LLC  
Facility Address: 20945 S. WILMINGTON AVE  
Facility City: CARSON  
Facility State: CA  
Facility Zip: 90810  
UST Owner: EQUILON ENTERPRISES LLC  
Handle Regulated Hazmat: Y  
Own Or Operate UST: Y  
Subject To APSA: Y  
Generate Haz Waste: Y  
Treat Haz Waste: Not reported  
Generate Medical Waste: Not reported

UST:

UST Name: UNDERGROUND TANK 121324 T001

MAP FINDINGS  
FOCUS MAP 17

Map ID      Site      Database(s)      EPA ID Number

**RANCHO BERNARDO SHELL (Continued)**

**U003789734**

Last Update: 2012-11-02 14:17:38  
 Permit Number: 121324  
 Tank Type: SINGLE WALL  
 Additional Id: 1 UNLEADED/AT4886  
 Capacity Gallons: 10000  
 UST Contents: REGULAR UNLEADED  
 Other Content Info: REGULAR UNLEADED  
 Reg Status: REMOVED  
 Remove Close Date: 2003-11-14 00:00:00  
 Year Installed: 1982-01-01 00:00:00  
 Pipe Type: SINGLE WALL  
 Delivery System: PRESSURE  
 Monitor Code: 13  
 UST Monitor Method: SW TANK W/ CERT ATG SW PRESSURE PIPE W/ SHUTOFF LLD + CERT ATG:  
 IN-TANK TEST MONTHLY, PIPE TEST ANN 0.1 G/HR OR MO 0.2 G/HR

UST Name: UNDERGROUND TANK 121324 T002  
 Last Update: 2012-11-02 14:17:38  
 Permit Number: 121324  
 Tank Type: SINGLE WALL  
 Additional Id: 2 UNLEADED/AT4886  
 Capacity Gallons: 10000  
 UST Contents: REGULAR UNLEADED  
 Other Content Info: REGULAR UNLEADED  
 Reg Status: REMOVED  
 Remove Close Date: 2003-11-14 00:00:00  
 Year Installed: 1982-01-01 00:00:00  
 Pipe Type: SINGLE WALL  
 Delivery System: PRESSURE  
 Monitor Code: 13  
 UST Monitor Method: SW TANK W/ CERT ATG SW PRESSURE PIPE W/ SHUTOFF LLD + CERT ATG:  
 IN-TANK TEST MONTHLY, PIPE TEST ANN 0.1 G/HR OR MO 0.2 G/HR

UST Name: UNDERGROUND TANK 121324 T003  
 Last Update: 2012-11-02 14:17:38  
 Permit Number: 121324  
 Tank Type: SINGLE WALL  
 Additional Id: 3 UNLEADED/AT4886  
 Capacity Gallons: 10000  
 UST Contents: REGULAR UNLEADED  
 Other Content Info: REGULAR UNLEADED  
 Reg Status: REMOVED  
 Remove Close Date: 2003-11-14 00:00:00  
 Year Installed: 1982-01-01 00:00:00  
 Pipe Type: SINGLE WALL  
 Delivery System: PRESSURE  
 Monitor Code: 13  
 UST Monitor Method: SW TANK W/ CERT ATG SW PRESSURE PIPE W/ SHUTOFF LLD + CERT ATG:  
 IN-TANK TEST MONTHLY, PIPE TEST ANN 0.1 G/HR OR MO 0.2 G/HR

UST Name: UNDERGROUND TANK 121324 T004  
 Last Update: 2012-11-02 14:17:38  
 Permit Number: 121324  
 Tank Type: SINGLE WALL  
 Additional Id: 4 DIESEL/AT4886  
 Capacity Gallons: 10000  
 UST Contents: DIESEL

MAP FINDINGS  
FOCUS MAP 17

Map ID Site Database(s) EPA ID Number

**RANCHO BERNARDO SHELL (Continued)**

**U003789734**

Other Content Info: DIESEL  
 Reg Status: REMOVED  
 Remove Close Date: 2003-11-14 00:00:00  
 Year Installed: 1982-01-01 00:00:00  
 Pipe Type: SINGLE WALL  
 Delivery System: PRESSURE  
 Monitor Code: 13  
 UST Monitor Method: SW TANK W/ CERT ATG SW PRESSURE PIPE W/ SHUTOFF LLD + CERT ATG;  
 IN-TANK TEST MONTHLY, PIPE TEST ANN 0.1 G/HR OR MO 0.2 G/HR

Violations Inactive Permits:

Facility Id: 121324  
 Update Date: 11/02/2012  
 Inspection Date: 02/26/2003  
 Violation Code: 6HV3106  
 Violation: NO OWNER/OPERATOR AGREEMENT  
 Violation Citation: Owner/operator agreement not available/complete/submitted to HMD.  
 25284(a)(3); 2620(b)  
 Activity: Inactive Permit

Facility Id: 121324  
 Update Date: 11/02/2012  
 Inspection Date: 02/26/2003  
 Violation Code: 6HV3107  
 Violation: MONITORING PROCEDURES NOT AVAIL/TO HMD  
 Violation Citation: Monitoring procedures not available/complete/submitted to HMD 2632(b)&  
 (d), 2634(d), 2641(h), 2711(a)(9)  
 Activity: Inactive Permit

Facility Id: 121324  
 Update Date: 11/02/2012  
 Inspection Date: 02/26/2003  
 Violation Code: 6HV3109  
 Violation: NO SCALED PLOT PLAN AVAIL/TO HMD  
 Violation Citation: Scaled Plot plan showing tank, piping & equipment location not  
 available/complete/submitted to HMD. 2711(a)(8), 2632(d)(1) (C )  
 Activity: Inactive Permit

Facility Id: 121324  
 Update Date: 11/02/2012  
 Inspection Date: 02/26/2003  
 Violation Code: 6HV0401  
 Violation: TRAINING RECORDS UNAVAILABLE  
 Violation Citation: Personnel training records are not maintained to document compliance  
 with requirements for current and former employees. CCR  
 66265.16(d)&(e)  
 Activity: Inactive Permit

Facility Id: 121324  
 Update Date: 11/02/2012  
 Inspection Date: 02/26/2003  
 Violation Code: 6HV3105  
 Violation: NO CURRENT FINANCIAL RESPONSIBILITY  
 Violation Citation: Current evidence of financial responsibility not available.  
 25292.2(a), 25299.33; 2809  
 Activity: Inactive Permit

MAP FINDINGS  
FOCUS MAP 17

Map ID Site Database(s) EPA ID Number

**RANCHO BERNARDO SHELL (Continued)**

**U003789734**

Facility Id: 121324  
 Update Date: 11/02/2012  
 Inspection Date: 02/26/2003  
 Violation Code: 6HV0135  
 Violation: MANIFESTS/RECEIPTS FOR 3 YEARS NOT ONSIT  
 Violation Citation: Hazardous waste manifests/receipts for 3 years are not maintained onsite to document proper disposal of hazardous waste. CCR 66262.40(a) & 25160.2(b)(3)  
 Activity: Inactive Permit

Facility Id: 121324  
 Update Date: 11/02/2012  
 Inspection Date: 02/26/2003  
 Violation Code: 6HV3254  
 Violation: UST SYSTEM W/O APPROVED OVERFILL PROTECT  
 Violation Citation: UST system does not have an approved overfill protection system. 2635(b)(2)  
 Activity: Inactive Permit

Facility Id: 121324  
 Business Type: 6HK28  
 EPA Id Number: Not reported  
 APN: 274-310-11-00  
 Last HMMD Inspection: 02/26/2003  
 Permit Status: INAC  
 Permit Expiration: 06/30/2004  
 Facility Owner: EQUILON ENTERPRISES LLC  
 Facility Address: 20945 S. WILMINGTON AVE  
 Facility City: CARSON  
 Facility State: CA  
 Facility Zip: 90810  
 UST Owner: EQUILON ENTERPRISES LLC  
 Handle Regulated Hazmat: Y  
 Own Or Operate UST: Y  
 Subject To APSA: Not reported  
 Generate Haz Waste: Y  
 Treat Haz Waste: Not reported  
 Generate Medical Waste: Not reported

**UST:**

UST Name: UNDERGROUND TANK 121324 T001  
 Last Update: 2012-11-02 14:17:38  
 Permit Number: 121324  
 Tank Type: SINGLE WALL  
 Additional Id: 1 UNLEADED/AT4886  
 Capacity Gallons: 10000  
 UST Contents: REGULAR UNLEADED  
 Other Content Info: REGULAR UNLEADED  
 Reg Status: REMOVED  
 Remove Close Date: 2003-11-14 00:00:00  
 Year Installed: 1982-01-01 00:00:00  
 Pipe Type: SINGLE WALL  
 Delivery System: PRESSURE  
 Monitor Code: 13  
 UST Monitor Method: SW TANK W/ CERT ATG SW PRESSURE PIPE W/ SHUTOFF LLD + CERT ATG: IN-TANK TEST MONTHLY, PIPE TEST ANN 0.1 G/HR OR MO 0.2 G/HR

MAP FINDINGS  
FOCUS MAP 17

Map ID      Site      Database(s)      EPA ID Number

---

**RANCHO BERNARDO SHELL (Continued)**

**U003789734**

UST Name: UNDERGROUND TANK 121324 T002  
 Last Update: 2012-11-02 14:17:38  
 Permit Number: 121324  
 Tank Type: SINGLE WALL  
 Additional Id: 2 UNLEADED/AT4886  
 Capacity Gallons: 10000  
 UST Contents: REGULAR UNLEADED  
 Other Content Info: REGULAR UNLEADED  
 Reg Status: REMOVED  
 Remove Close Date: 2003-11-14 00:00:00  
 Year Installed: 1982-01-01 00:00:00  
 Pipe Type: SINGLE WALL  
 Delivery System: PRESSURE  
 Monitor Code: 13  
 UST Monitor Method: SW TANK W/ CERT ATG SW PRESSURE PIPE W/ SHUTOFF LLD + CERT ATG:  
 IN-TANK TEST MONTHLY, PIPE TEST ANN 0.1 G/HR OR MO 0.2 G/HR

UST Name: UNDERGROUND TANK 121324 T003  
 Last Update: 2012-11-02 14:17:38  
 Permit Number: 121324  
 Tank Type: SINGLE WALL  
 Additional Id: 3 UNLEADED/AT4886  
 Capacity Gallons: 10000  
 UST Contents: REGULAR UNLEADED  
 Other Content Info: REGULAR UNLEADED  
 Reg Status: REMOVED  
 Remove Close Date: 2003-11-14 00:00:00  
 Year Installed: 1982-01-01 00:00:00  
 Pipe Type: SINGLE WALL  
 Delivery System: PRESSURE  
 Monitor Code: 13  
 UST Monitor Method: SW TANK W/ CERT ATG SW PRESSURE PIPE W/ SHUTOFF LLD + CERT ATG:  
 IN-TANK TEST MONTHLY, PIPE TEST ANN 0.1 G/HR OR MO 0.2 G/HR

UST Name: UNDERGROUND TANK 121324 T004  
 Last Update: 2012-11-02 14:17:38  
 Permit Number: 121324  
 Tank Type: SINGLE WALL  
 Additional Id: 4 DIESEL/AT4886  
 Capacity Gallons: 10000  
 UST Contents: DIESEL  
 Other Content Info: DIESEL  
 Reg Status: REMOVED  
 Remove Close Date: 2003-11-14 00:00:00  
 Year Installed: 1982-01-01 00:00:00  
 Pipe Type: SINGLE WALL  
 Delivery System: PRESSURE  
 Monitor Code: 13  
 UST Monitor Method: SW TANK W/ CERT ATG SW PRESSURE PIPE W/ SHUTOFF LLD + CERT ATG:  
 IN-TANK TEST MONTHLY, PIPE TEST ANN 0.1 G/HR OR MO 0.2 G/HR

Violations Inactive Permits:  
 Facility Id: 121324  
 Update Date: 11/02/2012  
 Inspection Date: 02/26/2003  
 Violation Code: 6HV3106  
 Violation: NO OWNER/OPERATOR AGREEMENT

MAP FINDINGS  
FOCUS MAP 17

Map ID      Site      Database(s)      EPA ID Number

**RANCHO BERNARDO SHELL (Continued)**

**U003789734**

Violation Citation:      Owner/operator agreement not available/complete/submitted to HMD.  
25284(a)(3); 2620(b)

Activity:      Inactive Permit

Facility Id:      121324  
Update Date:      11/02/2012  
Inspection Date:      02/26/2003  
Violation Code:      6HV3107  
Violation:      MONITORING PROCEDURES NOT AVAIL/TO HMD  
Violation Citation:      Monitoring procedures not available/complete/submitted to HMD 2632(b)&  
(d), 2634(d), 2641(h), 2711(a)(9)

Activity:      Inactive Permit

Facility Id:      121324  
Update Date:      11/02/2012  
Inspection Date:      02/26/2003  
Violation Code:      6HV3109  
Violation:      NO SCALED PLOT PLAN AVAIL/TO HMD  
Violation Citation:      Scaled Plot plan showing tank, piping & equipment location not  
available/complete/submitted to HMD. 2711(a)(8), 2632(d)(1) (C )

Activity:      Inactive Permit

Facility Id:      121324  
Update Date:      11/02/2012  
Inspection Date:      02/26/2003  
Violation Code:      6HV0401  
Violation:      TRAINING RECORDS UNAVAILABLE  
Violation Citation:      Personnel training records are not maintained to document compliance  
with requirements for current and former employees. CCR  
66265.16(d)&(e)

Activity:      Inactive Permit

Facility Id:      121324  
Update Date:      11/02/2012  
Inspection Date:      02/26/2003  
Violation Code:      6HV3105  
Violation:      NO CURRENT FINANCIAL RESPONSIBILITY  
Violation Citation:      Current evidence of financial responsibility not available.  
25292.2(a), 25299.33; 2809

Activity:      Inactive Permit

Facility Id:      121324  
Update Date:      11/02/2012  
Inspection Date:      02/26/2003  
Violation Code:      6HV0135  
Violation:      MANIFESTS/RECEIPTS FOR 3 YEARS NOT ONSIT  
Violation Citation:      Hazardous waste manifests/receipts for 3 years are not maintained  
onsite to document proper disposal of hazardous waste. CCR 66262.40(a)  
& 25160.2(b)(3)

Activity:      Inactive Permit

Facility Id:      121324  
Update Date:      11/02/2012  
Inspection Date:      02/26/2003  
Violation Code:      6HV3254  
Violation:      UST SYSTEM W/O APPROVED OVERFILL PROTECT  
Violation Citation:      UST system does not have an approved overfill protection system.



MAP FINDINGS  
FOCUS MAP 17

Map ID	Site	Database(s)	EPA ID Number
--------	------	-------------	---------------

**RANCHO BERNARDO SHELL (Continued)**

**U003789734**

Activity: 2635(b)(2)  
Inactive Permit

**SAN DIEGO CO. SAM:**

Case Number: H21324-001  
Agency: DEH Site Assessment & Mitigation  
**Funding: LOP - State Fund**  
Facility Type: Drinking Water Aquifer Impacted  
Facility Status: Remedial Investigation  
Date: 4/7/2000  
Date Began: 9/12/1997

117

**PARK & PARK INC  
12472 RANCHO BERNARDO RD  
SAN DIEGO, CA 92128**

**HIST UST  
SWEEPS UST**

**U001573296  
N/A**

**HIST UST:**

Region: STATE  
Facility ID: 00000009657  
Facility Type: Gas Station  
Other Type: Not reported  
Total Tanks: 0004  
Contact Name: SAME  
Telephone: 6194871363  
Owner Name: SHELL OIL COMPANY  
Owner Address: P.O. BOX 4848  
Owner City,St,Zip: ANAHEIM, CA 92803

Tank Num: 001  
Container Num: 1  
Year Installed: 1982  
Tank Capacity: 00010000  
Tank Used for: PRODUCT  
Type of Fuel: UNLEADED  
Tank Construction: 1/4 inches  
Leak Detection: Stock Inventor, Groundwater Monitoring Well, 10

Tank Num: 002  
Container Num: 2  
Year Installed: 1982  
Tank Capacity: 00010000  
Tank Used for: PRODUCT  
Type of Fuel: REGULAR  
Tank Construction: 1/4 inches  
Leak Detection: Stock Inventor, Groundwater Monitoring Well, 10

Tank Num: 003  
Container Num: 3  
Year Installed: 1982  
Tank Capacity: 00010000  
Tank Used for: PRODUCT  
Type of Fuel: PREMIUM  
Tank Construction: 1/4 inches  
Leak Detection: Stock Inventor, Groundwater Monitoring Well, 10

Tank Num: 004

MAP FINDINGS  
FOCUS MAP 17

Map ID Site Database(s) EPA ID Number

---

**PARK & PARK INC (Continued)**

**U001573296**

Container Num: 4  
Year Installed: 1982  
Tank Capacity: 00010000  
Tank Used for: PRODUCT  
Type of Fuel: DIESEL  
Tank Construction: 1/4 inches  
Leak Detection: Stock Inventor, Groundwater Monitoring Well, 10

**SWEEPS UST:**

Status: Active  
Comp Number: 21324  
Number: 9  
Board Of Equalization: 44-000074  
Referral Date: Not reported  
Action Date: 06-26-92  
Created Date: 02-29-88  
Owner Tank Id: Not reported  
SWRCB Tank Id: 37-000-021324-000001  
Tank Status: A  
Capacity: 10000  
Active Date: Not reported  
Tank Use: M.V. FUEL  
STG: P  
Content: REG UNLEADED  
Number Of Tanks: 4

Status: Active  
Comp Number: 21324  
Number: 9  
Board Of Equalization: 44-000074  
Referral Date: Not reported  
Action Date: 06-26-92  
Created Date: 02-29-88  
Owner Tank Id: Not reported  
SWRCB Tank Id: 37-000-021324-000002  
Tank Status: A  
Capacity: 10000  
Active Date: Not reported  
Tank Use: M.V. FUEL  
STG: P  
Content: LEADED  
Number Of Tanks: Not reported

Status: Active  
Comp Number: 21324  
Number: 9  
Board Of Equalization: 44-000074  
Referral Date: Not reported  
Action Date: 06-26-92  
Created Date: 02-29-88  
Owner Tank Id: Not reported  
SWRCB Tank Id: 37-000-021324-000003  
Tank Status: A  
Capacity: 10000  
Active Date: Not reported  
Tank Use: M.V. FUEL  
STG: P

MAP FINDINGS  
FOCUS MAP 17

Map ID Site Database(s) EPA ID Number

**PARK & PARK INC (Continued)**

**U001573296**

Content: LEADED  
 Number Of Tanks: Not reported  
  
 Status: Active  
 Comp Number: 21324  
 Number: 9  
 Board Of Equalization: 44-000074  
 Referral Date: Not reported  
 Action Date: 06-26-92  
 Created Date: 02-29-88  
 Owner Tank Id: Not reported  
 SWRCB Tank Id: 37-000-021324-000004  
 Tank Status: A  
 Capacity: 10000  
 Active Date: Not reported  
 Tank Use: M.V. FUEL  
 STG: P  
 Content: OTHER  
 Number Of Tanks: Not reported

117

**POMERADO RD AT RANCHO BERNARDO RD  
SAN DIEGO, CA**

**CHMIRS S109043033  
N/A**

**CHMIRS:**

OES Incident Number: 06-4079  
 OES notification: 07/11/2006  
 OES Date: Not reported  
 OES Time: Not reported  
 Incident Date: Not reported  
**Date Completed: Not reported**  
 Property Use: Not reported  
 Agency Id Number: Not reported  
 Agency Incident Number: Not reported  
 Time Notified: Not reported  
 Time Completed: Not reported  
 Surrounding Area: Not reported  
 Estimated Temperature: Not reported  
 Property Management: Not reported  
 Special Studies 1: Not reported  
 Special Studies 2: Not reported  
 Special Studies 3: Not reported  
 Special Studies 4: Not reported  
 Special Studies 5: Not reported  
 Special Studies 6: Not reported  
 More Than Two Substances Involved?: Not reported  
 Resp Agncy Personel # Of Decontaminated: Not reported  
 Responding Agency Personel # Of Injuries: Not reported  
 Responding Agency Personel # Of Fatalities: Not reported  
 Others Number Of Decontaminated: Not reported  
 Others Number Of Injuries: Not reported  
 Others Number Of Fatalities: Not reported  
 Vehicle Make/year: Not reported  
 Vehicle License Number: Not reported  
 Vehicle State: Not reported  
 Vehicle Id Number: Not reported  
 CA/DOT/PUC/ICC Number: Not reported  
 Company Name: Not reported

MAP FINDINGS  
FOCUS MAP 17

Map ID Site Database(s) EPA ID Number

(Continued)

S109043033

Reporting Officer Name/ID: Not reported  
 Report Date: Not reported  
 Comments: Not reported  
 Facility Telephone: Not reported  
 Waterway Involved: Not reported  
 Waterway: Not reported  
 Spill Site: Not reported  
 Cleanup By: Reporting Party  
 Containment: Not reported  
 What Happened: Not reported  
 Type: Not reported  
 Measure: Not reported  
 Other: Not reported  
 Date/Time: Not reported  
 Year: 2006  
 Agency: Metro Waste Water  
 Incident Date: 7/10/2006 12:00:00 AM  
 Admin Agency: San Diego County Health Services Dept.  
 Amount: Not reported  
 Contained: Yes  
 Site Type: Road  
 E Date: Not reported  
 Substance: Sewagte  
 Quantity Released: Not reported  
 BBLs: 0  
 Cups: 0  
 CUFT: 0  
 Gallons: 37  
 Grams: 0  
 Pounds: 0  
 Liters: 0  
 Ounces: 0  
 Pints: 0  
 Quarts: 0  
 Sheen: 0  
 Tons: 0  
 Unknown: 0  
 Evacuations: 0  
 Number of Injuries: 0  
 Number of Fatalities: 0  
 Description: Per caller, a blockage in a private lateral caused the release.

117

**TEXACO SERVICE STATION  
12507 RANCHO BERNARDO RD  
SAN DIEGO, CA**

**RGA LUST S114700268  
N/A**

RGA LUST:

2002	TEXACO SERVICE STATION	12507 RANCHO BERNARDO RD
2001	TEXACO SERVICE STATION	12507 RANCHO BERNARDO RD
2000	TEXACO SERVICE STATION	12507 RANCHO BERNARDO RD
1998	TEXACO SERVICE STATION	12507 RANCHO BERNARDO RD
1997	TEXACO SERVICE STATION	12507 RANCHO BERNARDO RD
1996	TEXACO SERVICE STATION	12507 RANCHO BERNARDO RD
1995	TEXACO SERVICE STATION	12507 RANCHO BERNARDO RD
1994	TEXACO SERVICE STATION	12507 RANCHO BERNARDO RD
1993	TEXACO SERVICE STATION	12507 RANCHO BERNARDO RD

MAP FINDINGS  
FOCUS MAP 17

Map ID	Site	Database(s)	EPA ID Number
117	<b>TEXACO SERVICE STATION</b> <b>12507 RANCHO BERNARDO ROAD</b> <b>SAN DIEGO, CA</b>  RGA LUST: 1992  TEXACO SERVICE STATION  12507 RANCHO BERNARDO ROAD	RGA LUST	S114700269 N/A
117	<b>TEXACO/RANCHO BERNARDO 12507</b> <b>12507 RANCHO BERNARDO RD</b> <b>SAN DIEGO, CA</b>  RGA LUST: 2003  TEXACO/RANCHO BERNARDO 12507  12507 RANCHO BERNARDO RD	RGA LUST	S114701108 N/A
117	<b>TOMASCO INC - RB SHELL AUTO CARE</b> <b>12507 RANCHO BERNARDO RD</b> <b>SAN DIEGO, CA 92128</b>  HAZNET: Year:                  2010 Gepaid:              CAL000343270 Contact:              TONY THOMAS Telephone:          6199948057 Mailing Name:      Not reported Mailing Address:    12507 RANCHO BERNARDO RD Mailing City,St,Zip:  SAN DIEGO, CA 921282317 Gen County:          Not reported TSD EPA ID:          CAD981696420 TSD County:          Not reported Waste Category:      Unspecified aqueous solution Disposal Method:    Not reported Tons:                  0.126 Facility County:    San Diego	HAZNET	S113467227 N/A
117	<b>RANCHO BERNARDO TEXACO</b> <b>12507 RANCHO BERNARDO RD</b> <b>SAN DIEGO, CA</b>  RGA LUST: 2012  RANCHO BERNARDO TEXACO  12507 RANCHO BERNARDO RD 2011  RANCHO BERNARDO TEXACO  12507 RANCHO BERNARDO RD 2010  RANCHO BERNARDO TEXACO  12507 RANCHO BERNARDO RD 2009  RANCHO BERNARDO TEXACO  12507 RANCHO BERNARDO RD 2008  RANCHO BERNARDO TEXACO  12507 RANCHO BERNARDO RD 2007  RANCHO BERNARDO TEXACO  12507 RANCHO BERNARDO RD 2007  RANCHO BERNARDO TEXACO  12507 RANCHO BERNARDO RD 2006  RANCHO BERNARDO TEXACO  12507 RANCHO BERNARDO RD 2005  RANCHO BERNARDO TEXACO  12507 RANCHO BERNARDO RD	RGA LUST	S114674154 N/A

MAP FINDINGS  
FOCUS MAP 17

Map ID	Site	Database(s)	EPA ID Number
--------	------	-------------	---------------

117	<b>12507 RANCHO BERNARDO RD SAN DIEGO, CA 92128</b>	<b>EDR US Hist Auto Stat</b>	<b>1015193411 N/A</b>
-----	---------------------------------------------------------	------------------------------	---------------------------

EDR Historical Auto Stations:

Name: RANCHO BERNARDO TEXACO TOWING  
Year: 1999  
Address: 12507 RANCHO BERNARDO RD

Name: RANCHO BERNARDO TEXACO TOWING  
Year: 2000  
Address: 12507 RANCHO BERNARDO RD

Name: RANCHO BERNARDO TEXACO TOWING  
Year: 2001  
Address: 12507 RANCHO BERNARDO RD

Name: RANCHO BERNARDO TEXACO TOWING  
Year: 2002  
Address: 12507 RANCHO BERNARDO RD

Name: RANCHO BERNARDO TEXACO  
Year: 2004  
Address: 12507 RANCHO BERNARDO RD

Name: RB SHELL AUTO CARE  
Year: 2006  
Address: 12507 RANCHO BERNARDO RD

Name: RB SHELL AUTO CARE  
Year: 2007  
Address: 12507 RANCHO BERNARDO RD

Name: RB SHELL AUTO CARE  
Year: 2009  
Address: 12507 RANCHO BERNARDO RD

Name: RANCHO BERNARDO SHELL GAS STATION  
Year: 2011  
Address: 12507 RANCHO BERNARDO RD

Name: RANCHO BERNARDO SHELL GAS STATION  
Year: 2012  
Address: 12507 RANCHO BERNARDO RD

117	<b>TEXACO 12507 RANCHO BERNARDO RD SAN DIEGO, CA</b>	<b>FINDS</b>	<b>1014678991 N/A</b>
-----	--------------------------------------------------------------	--------------	---------------------------

FINDS:

Registry ID: 110041171754

Environmental Interest/Information System  
CRITERIA AND HAZARDOUS AIR POLLUTANT INVENTORY

MAP FINDINGS  
FOCUS MAP 17

Map ID	Site	Database(s)	EPA ID Number
117	<b>RANCHO BERNARDO SHELL AUTOCARE</b> <b>12507 RANCHO BERNARDO DR</b> <b>SAN DIEGO, CA 92128</b>	HAZNET	S113148823 N/A
	HAZNET: Year: 2012 Gepaid: CAL000322749 Contact: ABBAS KESHAVARZ Telephone: 8584872505 Mailing Name: Not reported Mailing Address: 12507 RANCHO BERNARDO DR Mailing City,St,Zip: SAN DIEGO, CA 921280000 Gen County: San Diego TSD EPA ID: CAD008252405 TSD County: Los Angeles Waste Category: Not reported Disposal Method: Fuel Blending Prior To Energy Recovery At Another Site Tons: 0.85 Facility County: San Diego		
	Year: 2010 Gepaid: CAL000322749 Contact: ABBAS KESHAVARZ Telephone: 8584872505 Mailing Name: Not reported Mailing Address: 12507 RANCHO BERNARDO DR Mailing City,St,Zip: SAN DIEGO, CA 921280000 Gen County: Not reported TSD EPA ID: CAD981696420 TSD County: Not reported Waste Category: Unspecified aqueous solution Disposal Method: Not reported Tons: 0.063 Facility County: San Diego		
	Year: 2009 Gepaid: CAL000322749 Contact: ABBAS KESHAVARZ Telephone: 8584872505 Mailing Name: Not reported Mailing Address: 12507 RANCHO BERNARDO DR Mailing City,St,Zip: SAN DIEGO, CA 921280000 Gen County: Not reported TSD EPA ID: CAD028409019 TSD County: Not reported Waste Category: Unspecified sludge waste Disposal Method: Storage, Bulking, And/Or Transfer Off Site--No Treatment/Reovery (H010-H129) Or (H131-H135) Tons: 0.2502 Facility County: San Diego		
	Year: 2009 Gepaid: CAL000322749 Contact: ABBAS KESHAVARZ Telephone: 8584872505 Mailing Name: Not reported Mailing Address: 12507 RANCHO BERNARDO DR Mailing City,St,Zip: SAN DIEGO, CA 921280000 Gen County: Not reported		

MAP FINDINGS  
FOCUS MAP 17

Map ID	Site	Database(s)	EPA ID Number
	<b>RANCHO BERNARDO SHELL AUTOCARE (Continued)</b>		<b>S113148823</b>
	TSD EPA ID: CAD981696420		
	TSD County: Not reported		
	Waste Category: Unspecified oil-containing waste		
	Disposal Method: Storage, Bulking, And/Or Transfer Off Site--No Treatment/Reovery (H010-H129) Or (H131-H135)		
	Tons: 0.9174		
	Facility County: San Diego		
117	<b>TEXACO REFINING AND MARKETING INC 12507 RANCHO BERNARDO DR SAN DIEGO, CA 92128</b>	<b>HAZNET</b>	<b>S113041043 N/A</b>
	HAZNET:		
	Year: 1999		
	Gepaid: CAL000047474		
	Contact: TEXACO REFINING AND MARKETING		
	Telephone: 8185052802		
	Mailing Name: Not reported		
	Mailing Address: 10 UNIVERSAL CITY PLAZA 7TH FLOOR		
	Mailing City,St,Zip: UNIVERSAL CITY, CA 916081009		
	Gen County: Not reported		
	TSD EPA ID: CAD982484933		
	TSD County: Not reported		
	Waste Category: Empty containers less than 30 gallons		
	Disposal Method: Disposal, Other		
	Tons: .0000		
	Facility County: San Diego		
117	<b>RANCHO BERNARDO TEXACO 12507 RANCHO BERNARDO RD SAN DIEGO, CA 92128</b>	<b>HIST CORTESE LUST SLIC</b>	<b>S104576317 N/A</b>
	HIST CORTESE:		
	Region: CORTESE		
	Facility County Code: 37		
	Reg By: LTNKA		
	Reg Id: 9UT538		
	LUST:		
	Region: STATE		
	Global Id: T0607381833		
	Latitude: 33.018339		
	Longitude: -117.060386		
	Case Type: LUST Cleanup Site		
	Status: Completed - Case Closed		
	Status Date: 05/22/2012		
	Lead Agency: SAN DIEGO COUNTY LOP		
	Case Worker: JS		
	Local Agency: SAN DIEGO COUNTY LOP		
	RB Case Number: Not reported		
	LOC Case Number: H05797-002		
	File Location: Local Agency		
	Potential Media Affect: Aquifer used for drinking water supply		
	Potential Contaminants of Concern: Gasoline		
	Site History: On November 19, 2002, soil samples were collected and analyzed under the direction of a DEH inspector during product piping and fuel		



MAP FINDINGS  
FOCUS MAP 17

Map ID      Site      Database(s)      EPA ID Number

---

**RANCHO BERNARDO TEXACO (Continued)**

**S104576317**

dispenser upgrade activities. Based on the analytical results of the soil samples, case H05797-002 was opened in February 2003. On November 26, 2002, remedial excavation occurred beneath the fuel dispensers to approximately 9 feet below ground surface. Approximately 15.3 cubic yards of impacted soil was removed from the site. Confirmation soil samples results showed that the remedial excavation was effective. Between January 2004 and November 2005, nine soil borings (B-1 through B-9) were advanced and five groundwater monitoring wells (MW-01, MW-03 through MW-06) were installed. Soil testing during product piping/fuel dispenser upgrades and site assessment activities demonstrates that soil contamination is defined vertically and horizontally and is limited on-site in the areas of the fuel dispensers. The consultant estimates 291 cubic yards of impacted soil (greater than 100 mg/kg total petroleum hydrocarbons) remains on-site. Between June 2005 and June 2011, the groundwater was monitored and sampled. The groundwater monitoring demonstrates that groundwater flow direction is to the west at a general gradient of 0.02 foot per foot. It also demonstrates that the dissolved-phase contaminant plume is defined and appears to be limited to the site, with the exception of the leading edge of the TBA plume extending approximately 20 feet into Pomerado Road and Rancho Bernardo Road. Between September 2005 and June 2011, surface water samples were collected from a concrete-lined riverine that runs beneath the site and daylights to the south (up-gradient) and again approximately 250 feet northwest (down-gradient) of the site. Surface water samples were collected up-gradient and down-gradient of the site. The analytical results were reported below laboratory reporting limits for all constituents except for 140 micro grams per liter (ug/L) TPHd in the up-gradient sample collected in May 2008, and 2.67 ug/L Toluene in the down-gradient sample collected in December 2005. TPHd and Toluene have only been detected one time throughout the surface water sampling events. The TPHd sample was flagged by the laboratory with the sample chromatographic pattern for TPH does not match the chromatographic pattern of the specified standard. The consultant states that based on historical riverine analytical data and the fact that the riverine is a concrete culvert beneath the site, the remaining dissolved-phase contaminants associated with the Site will not impact water in the riverine. The consultant concludes that the trend analysis demonstrates that the dissolved plume is stable in aerial extend and the contaminant concentrations are decreasing overtime. They have estimated that benzene will reach it primary maximum contaminant level (MCL) [1 ug/l] by 2017. MTBE has been below its secondary MCL (5 ug/l) since August 2007. TBA will reach its California Action Level (12 ug/l) by 2017. They have also concluded that the residual soil and groundwater contamination will not pose a risk to human health, nearby receptors, and/or the environment. According to the City of San Diego Department of Public Utilities, they have no plans to install water supply wells in the site vicinity. Based on available data, DEH concurs with the consultants conclusions.

[Click here to access the California GeoTracker records for this facility:](#)

Contact:  
Global Id: T0607381833  
Contact Type: Local Agency Caseworker  
Contact Name: JON SENAHA  
Organization Name: SAN DIEGO COUNTY LOP

MAP FINDINGS  
FOCUS MAP 17

Map ID	Site	Database(s)	EPA ID Number
--------	------	-------------	---------------

**RANCHO BERNARDO TEXACO (Continued)**

**S104576317**

Address:	P.O. Box 129261
City:	San Diego
Email:	jon.senaha@sdcounty.ca.gov
Phone Number:	Not reported

Status History:

Global Id:	T0607381833
Status:	Open - Case Begin Date
Status Date:	11/19/2002

Global Id:	T0607381833
Status:	Completed - Case Closed
Status Date:	05/22/2012

Global Id:	T0607381833
Status:	Open - Remediation
Status Date:	05/18/2004

Global Id:	T0607381833
Status:	Open - Site Assessment
Status Date:	05/18/2009

Regulatory Activities:

Global Id:	T0607381833
Action Type:	ENFORCEMENT
Date:	03/01/2012
Action:	Notice of Responsibility

Global Id:	T0607381833
Action Type:	ENFORCEMENT
Date:	03/01/2012
Action:	Technical Correspondence / Assistance / Other

Global Id:	T0607381833
Action Type:	ENFORCEMENT
Date:	03/01/2012
Action:	Technical Correspondence / Assistance / Other

Global Id:	T0607381833
Action Type:	RESPONSE
Date:	12/08/2011
Action:	Correspondence

Global Id:	T0607381833
Action Type:	ENFORCEMENT
Date:	10/27/2011
Action:	Technical Correspondence / Assistance / Other

Global Id:	T0607381833
Action Type:	ENFORCEMENT
Date:	08/13/2003
Action:	Notice of Responsibility

Global Id:	T0607381833
Action Type:	ENFORCEMENT
Date:	10/05/2011

MAP FINDINGS  
FOCUS MAP 17

Map ID	Site	Database(s)	EPA ID Number
	<b>RANCHO BERNARDO TEXACO (Continued)</b>		<b>S104576317</b>
	Action:	Technical Correspondence / Assistance / Other	
	Global Id:	T0607381833	
	Action Type:	REMEDIATION	
	Date:	01/01/1950	
	Action:	Excavation	
	Global Id:	T0607381833	
	Action Type:	REMEDIATION	
	Date:	01/01/1950	
	Action:	Excavation	
	Global Id:	T0607381833	
	Action Type:	Other	
	Date:	01/01/1950	
	Action:	Leak Stopped	
	Global Id:	T0607381833	
	Action Type:	RESPONSE	
	Date:	08/17/2011	
	Action:	CAP/RAP - Other Report - Regulator Responded	
	Global Id:	T0607381833	
	Action Type:	RESPONSE	
	Date:	10/05/2010	
	Action:	Monitoring Report - Quarterly	
	Global Id:	T0607381833	
	Action Type:	RESPONSE	
	Date:	04/21/2009	
	Action:	Monitoring Report - Quarterly	
	Global Id:	T0607381833	
	Action Type:	RESPONSE	
	Date:	01/28/2011	
	Action:	Monitoring Report - Quarterly	
	Global Id:	T0607381833	
	Action Type:	ENFORCEMENT	
	Date:	07/14/2009	
	Action:	Letter - Notice	
	Global Id:	T0607381833	
	Action Type:	ENFORCEMENT	
	Date:	04/17/2012	
	Action:	File review	
	Global Id:	T0607381833	
	Action Type:	RESPONSE	
	Date:	07/28/2009	
	Action:	Monitoring Report - Quarterly	
	Global Id:	T0607381833	
	Action Type:	ENFORCEMENT	
	Date:	10/31/2008	
	Action:	Technical Correspondence / Assistance / Other	

MAP FINDINGS  
FOCUS MAP 17

Map ID Site Database(s) EPA ID Number

**RANCHO BERNARDO TEXACO (Continued)**

**S104576317**

Global Id:	T0607381833
Action Type:	Other
Date:	01/01/1950
Action:	Leak Began
Global Id:	T0607381833
Action Type:	ENFORCEMENT
Date:	05/22/2012
Action:	Closure/No Further Action Letter
Global Id:	T0607381833
Action Type:	RESPONSE
Date:	01/27/2010
Action:	Monitoring Report - Semi-Annually
Global Id:	T0607381833
Action Type:	RESPONSE
Date:	11/02/2011
Action:	Correspondence
Global Id:	T0607381833
Action Type:	RESPONSE
Date:	07/27/2011
Action:	Monitoring Report - Quarterly
Global Id:	T0607381833
Action Type:	ENFORCEMENT
Date:	05/14/2010
Action:	Technical Correspondence / Assistance / Other
Global Id:	T0607381833
Action Type:	Other
Date:	01/01/1950
Action:	Leak Discovery
Global Id:	T0607381833
Action Type:	Other
Date:	01/01/1950
Action:	Leak Reported
Global Id:	T0607381833
Action Type:	RESPONSE
Date:	07/19/2010
Action:	Monitoring Report - Semi-Annually
Global Id:	T0607381833
Action Type:	RESPONSE
Date:	03/04/2010
Action:	Risk Assessment Report

SLIC:  
Region: STATE  
**Facility Status: Completed - Case Closed**  
Status Date: 07/10/1986  
Global Id: T0607302830  
Lead Agency: SAN DIEGO COUNTY LOP

MAP FINDINGS  
FOCUS MAP 17

Map ID	Site	Database(s)	EPA ID Number
--------	------	-------------	---------------

**RANCHO BERNARDO TEXACO (Continued)**

**S104576317**

Lead Agency Case Number: H05797-001  
 Latitude: 33.018368  
 Longitude: -117.06033  
 Case Type: Cleanup Program Site  
 Case Worker: Not reported  
 Local Agency: Not reported  
 RB Case Number: 9UT538  
 File Location: Local Agency  
 Potential Media Affected: Not reported  
 Potential Contaminants of Concern: Not reported  
 Site History: Not reported

Click here to access the California GeoTracker records for this facility:

117

**SHELL #120574**  
**12507 RANCHO BERNARDO RD**  
**SAN DIEGO, CA 92128**

**San Diego Co. HMMD**

**S106060530**  
**N/A**

**SAN DIEGO CO. HMMD:**

Facility Id: 208658  
 Business Type: 6HK28  
 EPA Id Number: CAL000343270  
 APN: 274-310-03-00  
 Last HMMD Inspection: 01/04/2012  
 Permit Status: OPEN  
 Permit Expiration: 09/30/2013  
 Facility Owner: ABBY KESHAVARZ  
 Facility Address: 12507 RANCHO BERNARDO RD  
 Facility City: SAN DIEGO  
 Facility State: CA  
 Facility Zip: 92128  
 UST Owner: ABBY KESHAVARZ  
 Handle Regulated Hazmat: Y  
 Own Or Operate UST: Y  
 Subject To APSA: Not reported  
 Generate Haz Waste: Y  
 Treat Haz Waste: Not reported  
 Generate Medical Waste: Not reported

**UST:**

UST Name: UNDERGROUND TANK 105797 T006  
 Last Update: 2012-11-02 14:17:38  
 Permit Number: 208658  
 Tank Type: DOUBLE WALL  
 Additional Id: RT1128 WASTE OIL, RT3370, RT4440  
 Capacity Gallons: 550  
 UST Contents: Not reported  
 Other Content Info: WASTE OIL  
 Reg Status: ACTIVE  
 Remove Close Date: Not reported  
 Year Installed: 1985-01-01 00:00:00  
 Pipe Type: OTHER  
 Delivery System: GRAVITY  
 Monitor Code: 21  
 UST Monitor Method: DW TANK DW SUCTION AND/ OR GRAVITY PIPING WITH INTERSTITIAL MONITORS: INTERSTITIAL.

UST Name: UNDERGROUND TANK 105797 T007

MAP FINDINGS  
FOCUS MAP 17

Map ID	Site	Database(s)	EPA ID Number
--------	------	-------------	---------------

**SHELL #120574 (Continued)**

**S106060530**

Last Update: 2012-11-02 14:17:38  
 Permit Number: 208658  
 Tank Type: DOUBLE WALL  
 Additional Id: RT1128 RT1886RT3370/RT3785, RT4440  
 Capacity Gallons: 10000  
 UST Contents: REGULAR UNLEADED  
 Other Content Info: REGULAR UNLEADED  
 Reg Status: ACTIVE  
 Remove Close Date: Not reported  
 Year Installed: 1986-01-01 00:00:00  
 Pipe Type: DOUBLE WALL  
 Delivery System: PRESSURE  
 Monitor Code: 30A  
 UST Monitor Method: DW TANK, DW PRESSURIZED PIPE W/ WET TANK ANNULAR; POSITIVE SHUT-OFF & FAILSAFE, 3.0LLD; UDC W/ POSITIVE SHUT-OFF

UST Name: UNDERGROUND TANK 105797 T008  
 Last Update: 2012-11-02 14:17:38  
 Permit Number: 208658  
 Tank Type: DOUBLE WALL  
 Additional Id: RT1128 RT1886RT3370/RT3785, RT4440  
 Capacity Gallons: 10000  
 UST Contents: REGULAR UNLEADED  
 Other Content Info: REGULAR UNLEADED  
 Reg Status: ACTIVE  
 Remove Close Date: Not reported  
 Year Installed: 1986-01-01 00:00:00  
 Pipe Type: DOUBLE WALL  
 Delivery System: PRESSURE  
 Monitor Code: 30A  
 UST Monitor Method: DW TANK, DW PRESSURIZED PIPE W/ WET TANK ANNULAR; POSITIVE SHUT-OFF & FAILSAFE, 3.0LLD; UDC W/ POSITIVE SHUT-OFF

UST Name: UNDERGROUND TANK 105797 T009  
 Last Update: 2012-11-02 14:17:38  
 Permit Number: 208658  
 Tank Type: DOUBLE WALL  
 Additional Id: RT1128 RT1886RT3370, RT4440  
 Capacity Gallons: 10000  
 UST Contents: PREMIUM UNLEADED  
 Other Content Info: PREMIUM UNLEADED  
 Reg Status: ACTIVE  
 Remove Close Date: Not reported  
 Year Installed: 1986-01-01 00:00:00  
 Pipe Type: DOUBLE WALL  
 Delivery System: PRESSURE  
 Monitor Code: 30A  
 UST Monitor Method: DW TANK, DW PRESSURIZED PIPE W/ WET TANK ANNULAR; POSITIVE SHUT-OFF & FAILSAFE, 3.0LLD; UDC W/ POSITIVE SHUT-OFF

UST Name: UNDERGROUND TANK 105797 T010  
 Last Update: 2012-11-02 14:17:38  
 Permit Number: 208658  
 Tank Type: DOUBLE WALL  
 Additional Id: RT1128 RT1886RT3370/RT3785, RT4440  
 Capacity Gallons: 10000  
 UST Contents: DIESEL

MAP FINDINGS  
FOCUS MAP 17

Map ID Site Database(s) EPA ID Number

**SHELL #120574 (Continued)**

**S106060530**

Other Content Info: DIESEL  
 Reg Status: ACTIVE  
 Remove Close Date: Not reported  
 Year Installed: 1986-01-01 00:00:00  
 Pipe Type: DOUBLE WALL  
 Delivery System: PRESSURE  
 Monitor Code: 30A  
 UST Monitor Method: DW TANK, DW PRESSURIZED PIPE W/ WET TANK ANNULAR; POSITIVE SHUT-OFF & FAILSAFE, 3.0LLD; UDC W/ POSITIVE SHUT-OFF

Active Permits:

Facility Id: 208658  
 Update Date: 11/02/2012  
 Case Number: 74-98-6  
 Name: PROPANE  
 Other Information: Not reported  
 Material Waste: Material  
 Hazardous Categories 1: FIRE  
 Hazardous Categories 2: PRESSURE RELEASE

Facility Id: 208658  
 Update Date: 11/02/2012  
 Case Number: 8006-61-9  
 Name: PREMIUM UNLEADED  
 Other Information: UNDERGROUND TANK 105797 T009  
 Material Waste: Material  
 Hazardous Categories 1: FIRE  
 Hazardous Categories 2: Not reported

Facility Id: 208658  
 Update Date: 11/02/2012  
 Case Number: 8006-61-9  
 Name: REGULAR UNLEADED  
 Other Information: UNDERGROUND TANK 105797 T008  
 Material Waste: Material  
 Hazardous Categories 1: FIRE  
 Hazardous Categories 2: Not reported

Facility Id: 208658  
 Update Date: 11/02/2012  
 Case Number: 68476-34-6  
 Name: DIESEL  
 Other Information: UNDERGROUND TANK 105797 T010  
 Material Waste: Material  
 Hazardous Categories 1: FIRE  
 Hazardous Categories 2: Not reported

Facility Id: 208658  
 Update Date: 11/02/2012  
 Case Number: 8006-61-9  
 Name: REGULAR UNLEADED  
 Other Information: UNDERGROUND TANK 105797 T007  
 Material Waste: Material  
 Hazardous Categories 1: FIRE  
 Hazardous Categories 2: Not reported

Facility Id: 208658

MAP FINDINGS  
FOCUS MAP 17

Map ID Site Database(s) EPA ID Number

**SHELL #120574 (Continued)**

**S106060530**

Update Date: 11/02/2012  
Case Number: Not reported  
Name: WASTE 352 ORGANIC SOLIDS (OTHER)  
Other Information: FUEL FILTERS  
Material Waste: Waste  
Hazardous Categories 1: Not reported  
Hazardous Categories 2: Not reported

Violations Active Permits:

Facility Id: 208658  
Update Date: 11/02/2012  
Inspection Date: 01/06/2010  
Violation Code: 6HV3152  
Violation: ALL MAINT/MONITOR RECORDS NOT AVAILABLE  
Violation Citation: All maintenance/monitoring/calibration/ repair records not available.  
25293; 2712 (b)  
Activity: ACTIVE

Facility Id: 208658  
Update Date: 11/02/2012  
Inspection Date: 01/12/2009  
Violation Code: 6HV3192  
Violation: NO D.O INSPECTION/INCOMPL;NO REPORTS  
Violation Citation: Designated Operator monthly inspection not conducted or incomplete; or  
DO inspection reports not onsite 2715 (c)(d)(e)  
Activity: ACTIVE

Facility Id: 208658  
Update Date: 11/02/2012  
Inspection Date: 01/06/2010  
Violation Code: 6HV3115  
Violation: NO 2NDARY CONTAINMT. TEST/REPAIRS  
Violation Citation: Secondary containment testing not completed (passed) for all  
components &/or repairs to secondary containment components not  
completed. 25284.1, 25291(a)(2); 2637  
Activity: ACTIVE

Facility Id: 208658  
Update Date: 11/02/2012  
Inspection Date: 01/12/2009  
Violation Code: 6HV3255  
Violation: SPILL CONTAIN. NOT DRY/IN GOOD CONDITION  
Violation Citation: Spill container is not in good condition and/or liquid free.  
2635(b)(1), 2636(a)(1)  
Activity: ACTIVE

Facility Id: 208658  
Update Date: 11/02/2012  
Inspection Date: 01/12/2009  
Violation Code: 6HV0216  
Violation: HAZMATS WITHOUT PROPER LABELS  
Violation Citation: Hazardous materials have not been adequately labeled within 10 days &  
are now declared hazardous waste. HSC 25124(b)(3)(A) & 66262.34(f)  
Activity: ACTIVE

Facility Id: 208658  
Update Date: 11/02/2012



MAP FINDINGS  
FOCUS MAP 17

Map ID	Site	Database(s)	EPA ID Number
--------	------	-------------	---------------

**SHELL #120574 (Continued)**

**S106060530**

Inspection Date:	01/06/2010
Violation Code:	6HV3114
Violation:	2NDRY CONT TEST NOT DONE/SENT TO CUPA
Violation Citation:	Secondary containment testing not done at 6/36 months and/or not sent to CUPA within 30 days. 25284.1; 2637(a)&(e)
Activity:	ACTIVE
Facility Id:	208658
Update Date:	11/02/2012
Inspection Date:	01/06/2010
Violation Code:	6HV3192
Violation:	NO D.O INSPECTION/INCOMPL;NO REPORTS
Violation Citation:	Designated Operator monthly inspection not conducted or incomplete; or DO inspection reports not onsite 2715 (c)(d)(e)
Activity:	ACTIVE
Facility Id:	208658
Update Date:	11/02/2012
Inspection Date:	01/06/2010
Violation Code:	6HV3411
Violation:	LLD NOT INSTALLED/NOT FUNCTIONAL
Violation Citation:	DOUBLE WALLED PRESSURIZED PIPING-Including Under Dispenser Containment (UDC):Line leak detector is not installed, not functional, or not tested. 2636(f)(2), 25284.1(a)(4)(C), 2641(j)
Activity:	ACTIVE
Facility Id:	208658
Update Date:	11/02/2012
Inspection Date:	02/26/2008
Violation Code:	6HV3411
Violation:	LLD NOT INSTALLED/NOT FUNCTIONAL
Violation Citation:	DOUBLE WALLED PRESSURIZED PIPING-Including Under Dispenser Containment (UDC):Line leak detector is not installed, not functional, or not tested. 2636(f)(2), 25284.1(a)(4)(C), 2641(j)
Activity:	ACTIVE
Facility Id:	208658
Update Date:	11/02/2012
Inspection Date:	01/12/2009
Violation Code:	6HV3262
Violation:	SEC CONT PIPING DRAINAGE OBSTRUCTED
Violation Citation:	Secondary containment piping obstructed preventing drainage to sump. 2632
Activity:	ACTIVE
Facility Id:	208658
Update Date:	11/02/2012
Inspection Date:	01/12/2009
Violation Code:	6HV3263
Violation:	MONITOR SYSTEM NOT ALL FUNCTIONAL
Violation Citation:	Monitoring system components &/or devices are not all functional. 2630, 2641(j), 2632
Activity:	ACTIVE
Facility Id:	208658
Update Date:	11/02/2012
Inspection Date:	01/12/2009

MAP FINDINGS  
FOCUS MAP 17

Map ID Site Database(s) EPA ID Number

**SHELL #120574 (Continued)**

**S106060530**

Violation Code: 6HV0227  
 Violation: HAZWASTE TANK/CONTAINER W/O LABEL/DATE  
 Violation Citation: Failed to properly label/date hazardous waste container &/or tank.  
 66262.34(f)  
 Activity: ACTIVE

Facility Id: 208658  
 Update Date: 11/02/2012  
 Inspection Date: 02/26/2008  
 Violation Code: 6HV3192  
 Violation: NO D.O INSPECTION/INCOMPL;NO REPORTS  
 Violation Citation: Designated Operator monthly inspection not conducted or incomplete; or  
 DO inspection reports not onsite 2715 (c)(d)(e)  
 Activity: ACTIVE

Facility Id: 208658  
 Update Date: 11/02/2012  
 Inspection Date: 01/12/2009  
 Violation Code: 6HV3411  
 Violation: LLD NOT INSTALLED/NOT FUNCTIONAL  
 Violation Citation: DOUBLE WALLED PRESSURIZED PIPING-Including Under Dispenser Containment  
 (UDC):Line leak detector is not installed, not functional, or not  
 tested. 2636(f)(2), 25284.1(a)(4)(C), 2641(j)  
 Activity: ACTIVE

Facility Id: 105797  
 Business Type: 6HK29  
 EPA Id Number: CAD982335341  
 APN: 274-310-03-00  
 Last HMMD Inspection: 02/16/2007  
 Permit Status: CHNG  
 Permit Expiration: 10/31/2008  
 Facility Owner: GILBARCO VEEDER-ROOT INC  
 Facility Address: 7300 W FRIENDLY AVE  
 Facility City: GREENSBORO  
 Facility State: NC  
 Facility Zip: 27420  
 UST Owner: EQUILON ENTERPRISES LLC  
 Handle Regulated Hazmat: Y  
 Own Or Operate UST: Y  
 Subject To APSA: Not reported  
 Generate Haz Waste: Y  
 Treat Haz Waste: Not reported  
 Generate Medical Waste: Not reported

UST:  
 UST Name: UNDERGROUND TANK 105797 T001  
 Last Update: 2012-11-02 14:17:38  
 Permit Number: 105797  
 Tank Type: SINGLE WALL  
 Additional Id: 1  
 Capacity Gallons: 550  
 UST Contents: Not reported  
 Other Content Info: WASTE OIL  
 Reg Status: REMOVED  
 Remove Close Date: 1986-11-08 00:00:00  
 Year Installed: 1965-01-01 00:00:00

MAP FINDINGS  
FOCUS MAP 17

Map ID Site Database(s) EPA ID Number

**SHELL #120574 (Continued)**

**S106060530**

Pipe Type: Not reported  
 Delivery System: Not reported  
 Monitor Code: 90  
 UST Monitor Method: NO MONITORING ALTERNATIVE SELECTED. VERIFY AND ENTER MONITORING ALTERNATIVE DURING INSPECTION.

UST Name: UNDERGROUND TANK 105797 T002  
 Last Update: 2012-11-02 14:17:38  
 Permit Number: 105797  
 Tank Type: SINGLE WALL  
 Additional Id: 2  
 Capacity Gallons: 6000  
 UST Contents: REGULAR UNLEADED  
 Other Content Info: REGULAR UNLEADED  
 Reg Status: REMOVED  
 Remove Close Date: 1986-11-08 00:00:00  
 Year Installed: 1965-01-01 00:00:00  
 Pipe Type: Not reported  
 Delivery System: Not reported  
 Monitor Code: 90  
 UST Monitor Method: NO MONITORING ALTERNATIVE SELECTED. VERIFY AND ENTER MONITORING ALTERNATIVE DURING INSPECTION.

UST Name: UNDERGROUND TANK 105797 T003  
 Last Update: 2012-11-02 14:17:38  
 Permit Number: 105797  
 Tank Type: SINGLE WALL  
 Additional Id: 3  
 Capacity Gallons: 0  
 UST Contents: REGULAR UNLEADED  
 Other Content Info: REGULAR UNLEADED  
 Reg Status: REMOVED  
 Remove Close Date: 1986-11-08 00:00:00  
 Year Installed: 1965-01-01 00:00:00  
 Pipe Type: Not reported  
 Delivery System: Not reported  
 Monitor Code: 90  
 UST Monitor Method: NO MONITORING ALTERNATIVE SELECTED. VERIFY AND ENTER MONITORING ALTERNATIVE DURING INSPECTION.

UST Name: UNDERGROUND TANK 105797 T004  
 Last Update: 2012-11-02 14:17:38  
 Permit Number: 105797  
 Tank Type: SINGLE WALL  
 Additional Id: 4  
 Capacity Gallons: 6000  
 UST Contents: LEADED  
 Other Content Info: LEADED  
 Reg Status: REMOVED  
 Remove Close Date: 1986-11-08 00:00:00  
 Year Installed: 1965-01-01 00:00:00  
 Pipe Type: Not reported  
 Delivery System: Not reported  
 Monitor Code: 90  
 UST Monitor Method: NO MONITORING ALTERNATIVE SELECTED. VERIFY AND ENTER MONITORING ALTERNATIVE DURING INSPECTION.

MAP FINDINGS  
FOCUS MAP 17

Map ID Site Database(s) EPA ID Number

**SHELL #120574 (Continued)**

**S106060530**

UST Name: UNDERGROUND TANK 105797 T005  
 Last Update: 2012-11-02 14:17:38  
 Permit Number: 105797  
 Tank Type: SINGLE WALL  
 Additional Id: 5  
 Capacity Gallons: 6000  
 UST Contents: PREMIUM UNLEADED  
 Other Content Info: PREMIUM UNLEADED  
 Reg Status: REMOVED  
 Remove Close Date: 1986-11-08 00:00:00  
 Year Installed: 1965-01-01 00:00:00  
 Pipe Type: Not reported  
 Delivery System: Not reported  
 Monitor Code: 90  
 UST Monitor Method: NO MONITORING ALTERNATIVE SELECTED. VERIFY AND ENTER MONITORING ALTERNATIVE DURING INSPECTION.

UST Name: UNDERGROUND TANK 105797 T006  
 Last Update: 2012-11-02 14:17:38  
 Permit Number: 105797  
 Tank Type: DOUBLE WALL  
 Additional Id: RT1128 WASTE OIL, RT3370  
 Capacity Gallons: 550  
 UST Contents: Not reported  
 Other Content Info: WASTE OIL  
 Reg Status: ACTIVE  
 Remove Close Date: Not reported  
 Year Installed: 1985-01-01 00:00:00  
 Pipe Type: OTHER  
 Delivery System: Not reported  
 Monitor Code: 21  
 UST Monitor Method: DW TANK DW SUCTION AND/ OR GRAVITY PIPING WITH INTERSTITIAL MONITORS: INTERSTITIAL.

UST Name: UNDERGROUND TANK 105797 T007  
 Last Update: 2012-11-02 14:17:38  
 Permit Number: 105797  
 Tank Type: DOUBLE WALL  
 Additional Id: RT1128 RT1886RT3370/RT3785  
 Capacity Gallons: 10000  
 UST Contents: REGULAR UNLEADED  
 Other Content Info: REGULAR UNLEADED  
 Reg Status: ACTIVE  
 Remove Close Date: Not reported  
 Year Installed: 1986-01-01 00:00:00  
 Pipe Type: DOUBLE WALL  
 Delivery System: PRESSURE  
 Monitor Code: 30A  
 UST Monitor Method: DW TANK, DW PRESSURIZED PIPE W/ WET TANK ANNULAR; POSITIVE SHUT-OFF & FAILSAFE, 3.0LLD; UDC W/ POSITIVE SHUT-OFF

UST Name: UNDERGROUND TANK 105797 T008  
 Last Update: 2012-11-02 14:17:38  
 Permit Number: 105797  
 Tank Type: DOUBLE WALL  
 Additional Id: RT1128 RT1886RT3370/RT3785  
 Capacity Gallons: 10000

MAP FINDINGS  
FOCUS MAP 17

Map ID	Site	Database(s)	EPA ID Number
--------	------	-------------	---------------

**SHELL #120574 (Continued)**

**S106060530**

UST Contents: REGULAR UNLEADED  
 Other Content Info: REGULAR UNLEADED  
 Reg Status: ACTIVE  
 Remove Close Date: Not reported  
 Year Installed: 1986-01-01 00:00:00  
 Pipe Type: DOUBLE WALL  
 Delivery System: PRESSURE  
 Monitor Code: 30A  
 UST Monitor Method: DW TANK, DW PRESSURIZED PIPE W/ WET TANK ANNULAR; POSITIVE SHUT-OFF & FAILSAFE, 3.0LLD; UDC W/ POSITIVE SHUT-OFF

UST Name: UNDERGROUND TANK 105797 T009  
 Last Update: 2012-11-02 14:17:38  
 Permit Number: 105797  
 Tank Type: DOUBLE WALL  
 Additional Id: RT1128 RT1886RT3370  
 Capacity Gallons: 10000  
 UST Contents: PREMIUM UNLEADED  
 Other Content Info: PREMIUM UNLEADED  
 Reg Status: ACTIVE  
 Remove Close Date: Not reported  
 Year Installed: 1986-01-01 00:00:00  
 Pipe Type: DOUBLE WALL  
 Delivery System: PRESSURE  
 Monitor Code: 30A  
 UST Monitor Method: DW TANK, DW PRESSURIZED PIPE W/ WET TANK ANNULAR; POSITIVE SHUT-OFF & FAILSAFE, 3.0LLD; UDC W/ POSITIVE SHUT-OFF

UST Name: UNDERGROUND TANK 105797 T010  
 Last Update: 2012-11-02 14:17:38  
 Permit Number: 105797  
 Tank Type: DOUBLE WALL  
 Additional Id: RT1128 RT1886RT3370/RT3785  
 Capacity Gallons: 10000  
 UST Contents: DIESEL  
 Other Content Info: DIESEL  
 Reg Status: ACTIVE  
 Remove Close Date: Not reported  
 Year Installed: 1986-01-01 00:00:00  
 Pipe Type: DOUBLE WALL  
 Delivery System: PRESSURE  
 Monitor Code: 30A  
 UST Monitor Method: DW TANK, DW PRESSURIZED PIPE W/ WET TANK ANNULAR; POSITIVE SHUT-OFF & FAILSAFE, 3.0LLD; UDC W/ POSITIVE SHUT-OFF

117

**RANCHO BERNARDO TEXACO  
 12507 RANCHO BERNARDO RD  
 SAN DIEGO, CA 92128**

**UST U003789268  
 SWEEPS UST N/A  
 SAN DIEGO CO. SAM**

UST:  
 Facility ID: H05797  
 Latitude: 33.019705  
 Longitude: -117.059054  
 Permitting Agency SAN DIEGO COUNTY

SWEEPS UST:

MAP FINDINGS  
FOCUS MAP 17

Map ID Site Database(s) EPA ID Number

---

**RANCHO BERNARDO TEXACO (Continued)**

**U003789268**

Status: Active  
Comp Number: 5797  
Number: 9  
Board Of Equalization: 44-000217  
Referral Date: Not reported  
Action Date: 06-26-92  
Created Date: 02-29-88  
Owner Tank Id: Not reported  
SWRCB Tank Id: 37-000-005797-000006  
Tank Status: A  
Capacity: 550  
Active Date: Not reported  
Tank Use: PETROLEUM  
STG: W  
Content: Not reported  
Number Of Tanks: 5

Status: Active  
Comp Number: 5797  
Number: 9  
Board Of Equalization: 44-000217  
Referral Date: Not reported  
Action Date: 06-26-92  
Created Date: 02-29-88  
Owner Tank Id: Not reported  
SWRCB Tank Id: 37-000-005797-000007  
Tank Status: A  
Capacity: 10000  
Active Date: Not reported  
Tank Use: M.V. FUEL  
STG: P  
Content: REG UNLEADED  
Number Of Tanks: Not reported

Status: Active  
Comp Number: 5797  
Number: 9  
Board Of Equalization: 44-000217  
Referral Date: Not reported  
Action Date: 06-26-92  
Created Date: 02-29-88  
Owner Tank Id: Not reported  
SWRCB Tank Id: 37-000-005797-000008  
Tank Status: A  
Capacity: 10000  
Active Date: Not reported  
Tank Use: M.V. FUEL  
STG: P  
Content: REG UNLEADED  
Number Of Tanks: Not reported

Status: Active  
Comp Number: 5797  
Number: 9  
Board Of Equalization: 44-000217  
Referral Date: Not reported  
Action Date: 06-26-92

MAP FINDINGS  
FOCUS MAP 17

Map ID Site Database(s) EPA ID Number

**RANCHO BERNARDO TEXACO (Continued)**

**U003789268**

Created Date: 02-29-88  
 Owner Tank Id: Not reported  
 SWRCB Tank Id: 37-000-005797-000009  
 Tank Status: A  
 Capacity: 10000  
 Active Date: Not reported  
 Tank Use: M.V. FUEL  
 STG: P  
 Content: REG UNLEADED  
 Number Of Tanks: Not reported

Status: Active  
 Comp Number: 5797  
 Number: 9  
 Board Of Equalization: 44-000217  
 Referral Date: Not reported  
 Action Date: 06-26-92  
 Created Date: 02-29-88  
 Owner Tank Id: Not reported  
 SWRCB Tank Id: 37-000-005797-000010  
 Tank Status: A  
 Capacity: 10000  
 Active Date: Not reported  
 Tank Use: M.V. FUEL  
 STG: P  
 Content: OTHER  
 Number Of Tanks: Not reported

Status: Not reported  
 Comp Number: 5797  
 Number: Not reported  
 Board Of Equalization: 44-000217  
 Referral Date: Not reported  
 Action Date: Not reported  
 Created Date: Not reported  
 Owner Tank Id: Not reported  
 SWRCB Tank Id: 37-000-005797-000001  
 Tank Status: Not reported  
 Capacity: 550  
 Active Date: Not reported  
 Tank Use: PETROLEUM  
 STG: WASTE  
 Content: Not reported  
 Number Of Tanks: 5

Status: Not reported  
 Comp Number: 5797  
 Number: Not reported  
 Board Of Equalization: 44-000217  
 Referral Date: Not reported  
 Action Date: Not reported  
 Created Date: Not reported  
 Owner Tank Id: Not reported  
 SWRCB Tank Id: 37-000-005797-000002  
 Tank Status: Not reported  
 Capacity: 6000  
 Active Date: Not reported

MAP FINDINGS  
FOCUS MAP 17

Map ID Site Database(s) EPA ID Number

**RANCHO BERNARDO TEXACO (Continued)**

**U003789268**

Tank Use:	M.V. FUEL
STG:	PRODUCT
Content:	REG UNLEADED
Number Of Tanks:	Not reported
Status:	Not reported
Comp Number:	5797
Number:	Not reported
Board Of Equalization:	44-000217
Referral Date:	Not reported
Action Date:	Not reported
Created Date:	Not reported
Owner Tank Id:	Not reported
SWRCB Tank Id:	37-000-005797-000003
Tank Status:	Not reported
Capacity:	Not reported
Active Date:	Not reported
Tank Use:	M.V. FUEL
STG:	PRODUCT
Content:	REG UNLEADED
Number Of Tanks:	Not reported
Status:	Not reported
Comp Number:	5797
Number:	Not reported
Board Of Equalization:	44-000217
Referral Date:	Not reported
Action Date:	Not reported
Created Date:	Not reported
Owner Tank Id:	Not reported
SWRCB Tank Id:	37-000-005797-000004
Tank Status:	Not reported
Capacity:	6000
Active Date:	Not reported
Tank Use:	M.V. FUEL
STG:	PRODUCT
Content:	LEADED
Number Of Tanks:	Not reported
Status:	Not reported
Comp Number:	5797
Number:	Not reported
Board Of Equalization:	44-000217
Referral Date:	Not reported
Action Date:	Not reported
Created Date:	Not reported
Owner Tank Id:	Not reported
SWRCB Tank Id:	37-000-005797-000005
Tank Status:	Not reported
Capacity:	6000
Active Date:	Not reported
Tank Use:	M.V. FUEL
STG:	PRODUCT
Content:	LEADED
Number Of Tanks:	Not reported



MAP FINDINGS  
FOCUS MAP 17

Map ID	Site	Database(s)	EPA ID Number
--------	------	-------------	---------------

**RANCHO BERNARDO TEXACO (Continued)**

**U003789268**

SAN DIEGO CO. SAM:

Case Number: H05797-001  
 Agency: DEH Site Assessment & Mitigation  
**Funding: Non Billable**  
 Facility Type: Soils Only  
 Facility Status: Closed Case  
 Date: 7/10/1986  
 Date Began: 10/22/1985

Case Number: H05797-002  
 Agency: DEH Site Assessment & Mitigation  
**Funding: LOP - State Fund**  
 Facility Type: Drinking Water Aquifer Impacted  
 Facility Status: Remedial Investigation  
 Date: 5/18/2004  
 Date Began: 11/19/2002

117

**TEXACO**  
**12507 RANCHO BERNARDO & POMERA**  
**SAN DIEGO, CA 92128**

**HIST UST 1000144797**  
**N/A**

HIST UST:

Region: STATE  
 Facility ID: 00000007300  
 Facility Type: Gas Station  
 Other Type: Not reported  
 Total Tanks: 0005  
 Contact Name: MICHAEL E. MCNAMARA  
 Telephone: 6194872505  
 Owner Name: TEXACO U.S.A.  
 Owner Address: 56-3350 WILSHIRE BLVD.  
 Owner City,St,Zip: LOS ANGELES, CA 90010

Tank Num: 001  
 Container Num: 1  
 Year Installed: 1965  
 Tank Capacity: 00000550  
 Tank Used for: WASTE  
 Type of Fuel: WASTE OIL  
 Tank Construction: Not reported  
 Leak Detection: None

Tank Num: 002  
 Container Num: 2  
 Year Installed: 1965  
 Tank Capacity: 00006000  
 Tank Used for: PRODUCT  
 Type of Fuel: UNLEADED  
 Tank Construction: Not reported  
 Leak Detection: Stock Inventor

Tank Num: 003  
 Container Num: 3  
 Year Installed: 1965  
 Tank Capacity: 00000000  
 Tank Used for: PRODUCT  
 Type of Fuel: UNLEADED

MAP FINDINGS  
FOCUS MAP 17

Map ID      Site      Database(s)      EPA ID Number

**TEXACO (Continued)**

**1000144797**

Tank Construction: Not reported  
Leak Detection: Stock Inventor

Tank Num: 004  
Container Num: 4  
Year Installed: 1965  
Tank Capacity: 00006000  
Tank Used for: PRODUCT  
Type of Fuel: REGULAR  
Tank Construction: Not reported  
Leak Detection: Stock Inventor

Tank Num: 005  
Container Num: 5  
Year Installed: 1965  
Tank Capacity: 00006000  
Tank Used for: PRODUCT  
Type of Fuel: PREMIUM  
Tank Construction: Not reported  
Leak Detection: Stock Inventor

117

**R.B. SHELL  
12507 RANCHO BERNARDO RD  
SAN DIEGO, CA**

**RCRA-SQG 1004677363  
FINDS CAR000096289**

RCRA-SQG:

Date form received by agency: 05/07/2001  
Facility name: TEXACO SERVICE STATION  
Facility address: 12507 RANCHO BERNARDO  
SAP 120574  
SAN DIEGO, CA 92127  
EPA ID: CAR000096289  
Mailing address: P O BOX 2099  
HOUSTON, TX 772522099  
Contact: SONDRA BIENVENU  
Contact address: P O BOX 2099  
HOUSTON, TX 772522099  
Contact country: US  
Contact telephone: (713) 241-5036  
Contact email: Not reported  
EPA Region: 09  
Classification: Small Small Quantity Generator  
Description: Handler: generates more than 100 and less than 1000 kg of hazardous waste during any calendar month and accumulates less than 6000 kg of hazardous waste at any time; or generates 100 kg or less of hazardous waste during any calendar month, and accumulates more than 1000 kg of hazardous waste at any time

Owner/Operator Summary:

Owner/operator name: EQUILON ENTERPRISES L L C  
Owner/operator address: P O BOX 2099  
HOUSTON, TX 77252  
Owner/operator country: Not reported  
Owner/operator telephone: (713) 241-5036  
Legal status: Private  
Owner/Operator Type: Owner  
Owner/Op start date: Not reported

MAP FINDINGS  
FOCUS MAP 17

Map ID	Site	Database(s)	EPA ID Number
--------	------	-------------	---------------

**R.B. SHELL (Continued)**

**1004677363**

Owner/Op end date: Not reported

Handler Activities Summary:

U.S. importer of hazardous waste: No  
Mixed waste (haz. and radioactive): No  
Recycler of hazardous waste: No  
Transporter of hazardous waste: No  
Treater, storer or disposer of HW: No  
Underground injection activity: No  
On-site burner exemption: No  
Furnace exemption: No  
Used oil fuel burner: No  
Used oil processor: No  
User oil refiner: No  
Used oil fuel marketer to burner: No  
Used oil Specification marketer: No  
Used oil transfer facility: No  
Used oil transporter: No

Hazardous Waste Summary:

Waste code: D001  
Waste name: IGNITABLE HAZARDOUS WASTES ARE THOSE WASTES WHICH HAVE A FLASHPOINT OF LESS THAN 140 DEGREES FAHRENHEIT AS DETERMINED BY A PENSKEY-MARTENS CLOSED CUP FLASH POINT TESTER. ANOTHER METHOD OF DETERMINING THE FLASH POINT OF A WASTE IS TO REVIEW THE MATERIAL SAFETY DATA SHEET, WHICH CAN BE OBTAINED FROM THE MANUFACTURER OR DISTRIBUTOR OF THE MATERIAL. LACQUER THINNER IS AN EXAMPLE OF A COMMONLY USED SOLVENT WHICH WOULD BE CONSIDERED AS IGNITABLE HAZARDOUS WASTE.

Waste code: D018  
Waste name: BENZENE

Violation Status: No violations found

FINDS:

Registry ID: 110055737074

Environmental Interest/Information System

117

**SHELL SERVICE STATION  
12507 RANCHO BERNARDO  
SAN DIEGO, CA**

**FINDS 1007738220  
San Diego Co. HMMD N/A**

FINDS:

Registry ID: 110018981342

Environmental Interest/Information System

The NEI (National Emissions Inventory) database contains information on stationary and mobile sources that emit criteria air pollutants and their precursors, as well as hazardous air pollutants (HAPs).

California Hazardous Waste Tracking System - Datamart (HWTS-DATAMART) provides California with information on hazardous waste shipments for generators, transporters, and treatment, storage, and disposal facilities.

MAP FINDINGS  
FOCUS MAP 17

Map ID Site Database(s) EPA ID Number

**SHELL SERVICE STATION (Continued)**

**1007738220**

RCRAInfo is a national information system that supports the Resource Conservation and Recovery Act (RCRA) program through the tracking of events and activities related to facilities that generate, transport, and treat, store, or dispose of hazardous waste. RCRAInfo allows RCRA program staff to track the notification, permit, compliance, and corrective action activities required under RCRA.

**SAN DIEGO CO. HMMMD:**

Facility Id: 215275  
 Business Type: 6HK26  
 EPA Id Number: CAL000366177  
 APN: 274-310-03-00  
 Last HMMMD Inspection: 08/25/2011  
 Permit Status: OPEN  
 Permit Expiration: 12/31/2012  
 Facility Owner: SYLIVA LIZARRAGA  
 Facility Address: 12507 RANCHO BERNARDO RD  
 Facility City: San Diego  
 Facility State: CA  
 Facility Zip: 92128  
 UST Owner: Not reported  
 Handle Regulated Hazmat: Not reported  
 Own Or Operate UST: Not reported  
 Subject To APSA: Not reported  
 Generate Haz Waste: Y  
 Treat Haz Waste: Not reported  
 Generate Medical Waste: Not reported

**Active Permits:**

Facility Id: 215275  
 Update Date: 11/02/2012  
 Case Number: Not reported  
 Name: WASTE 221 WASTE OIL & MIXED OIL  
 Other Information: USED OIL  
 Material Waste: Waste  
 Hazardous Categories 1: Not reported  
 Hazardous Categories 2: Not reported

Facility Id: 215275  
 Update Date: 11/02/2012  
 Case Number: Not reported  
 Name: WASTE 135 UNSPECIFIED AQUEOUS SOL'N  
 Other Information: PARTS WASHER  
 Material Waste: Waste  
 Hazardous Categories 1: Not reported  
 Hazardous Categories 2: Not reported

Facility Id: 215275  
 Update Date: 11/02/2012  
 Case Number: Not reported  
 Name: WASTE 888 USED OIL FILTERS  
 Other Information: Not reported  
 Material Waste: Waste  
 Hazardous Categories 1: Not reported  
 Hazardous Categories 2: Not reported

MAP FINDINGS  
FOCUS MAP 17

Map ID Site Database(s) EPA ID Number

**SHELL SERVICE STATION (Continued)**

**1007738220**

Facility Id: 215275  
 Update Date: 11/02/2012  
 Case Number: Not reported  
 Name: WASTE 342 ORGANIC LIQUIDS W/METALS  
 Other Information: USED ANTIFREEZE  
 Material Waste: Waste  
 Hazardous Categories 1: Not reported  
 Hazardous Categories 2: Not reported

Violations Active Permits:

Facility Id: 215275  
 Update Date: 11/02/2012  
 Inspection Date: 08/25/2011  
 Violation Code: 6HV1002  
 Violation: HMBP NOT ESTABLISHED/IMPLEMENTED.  
 Violation Citation: Hazardous materials handler has not established/implemented a business plan. HSC 25503.5(a)  
 Activity: ACTIVE

Facility Id: 215275  
 Business Type: 6HK26  
 EPA Id Number: CAL000366177  
 APN: 274-310-03-00  
 Last HMMD Inspection: 08/25/2011  
 Permit Status: OPEN  
 Permit Expiration: 12/31/2012  
 Facility Owner: SYLIVA LIZARRAGA  
 Facility Address: 12507 RANCHO BERNARDO RD  
 Facility City: San Diego  
 Facility State: CA  
 Facility Zip: 92128  
 UST Owner: Not reported  
 Handle Regulated Hazmat: Y  
 Own Or Operate UST: Y  
 Subject To APSA: Not reported  
 Generate Haz Waste: Y  
 Treat Haz Waste: Not reported  
 Generate Medical Waste: Not reported

Active Permits:

Facility Id: 215275  
 Update Date: 11/02/2012  
 Case Number: Not reported  
 Name: WASTE 221 WASTE OIL & MIXED OIL  
 Other Information: USED OIL  
 Material Waste: Waste  
 Hazardous Categories 1: Not reported  
 Hazardous Categories 2: Not reported

Facility Id: 215275  
 Update Date: 11/02/2012  
 Case Number: Not reported  
 Name: WASTE 135 UNSPECIFIED AQUEOUS SOL'N  
 Other Information: PARTS WASHER  
 Material Waste: Waste  
 Hazardous Categories 1: Not reported

MAP FINDINGS  
FOCUS MAP 17

Map ID	Site	Database(s)	EPA ID Number
--------	------	-------------	---------------

**SHELL SERVICE STATION (Continued)**

**1007738220**

Hazardous Categories 2: Not reported

Facility Id: 215275  
 Update Date: 11/02/2012  
 Case Number: Not reported  
 Name: WASTE 888 USED OIL FILTERS  
 Other Information: Not reported  
 Material Waste: Waste  
 Hazardous Categories 1: Not reported  
 Hazardous Categories 2: Not reported

Facility Id: 215275  
 Update Date: 11/02/2012  
 Case Number: Not reported  
 Name: WASTE 342 ORGANIC LIQUIDS W/METALS  
 Other Information: USED ANTIFREEZE  
 Material Waste: Waste  
 Hazardous Categories 1: Not reported  
 Hazardous Categories 2: Not reported

Violations Active Permits:

Facility Id: 215275  
 Update Date: 11/02/2012  
 Inspection Date: 08/25/2011  
 Violation Code: 6HV1002  
 Violation: HMBP NOT ESTABLISHED/IMPLEMENTED.  
 Violation Citation: Hazardous materials handler has not established/implemented a business plan. HSC 25503.5(a)  
 Activity: ACTIVE

Facility Id: 212902  
 Business Type: 6HK26  
 EPA Id Number: CAL000343270  
 APN: 274-310-03-00  
 Last HMMD Inspection: 10/20/2010  
 Permit Status: INAC  
 Permit Expiration: 01/31/2012  
 Facility Owner: TOMASCO, INC  
 Facility Address: 12507 RANCHO BERNARDO RD  
 Facility City: San Diego  
 Facility State: CA  
 Facility Zip: 92128  
 UST Owner: Not reported  
 Handle Regulated Hazmat: Not reported  
 Own Or Operate UST: Not reported  
 Subject To APSA: Not reported  
 Generate Haz Waste: Y  
 Treat Haz Waste: Not reported  
 Generate Medical Waste: Not reported

Violations Inactive Permits:

Facility Id: 212902  
 Update Date: 11/02/2012  
 Inspection Date: 10/20/2010  
 Violation Code: 6HV0131  
 Violation: UPF Permit NOT OBTAINED for HAZWASTE

MAP FINDINGS  
FOCUS MAP 17

Map ID	Site	Database(s)	EPA ID Number
--------	------	-------------	---------------

**SHELL SERVICE STATION (Continued)**

**1007738220**

Violation Citation: A Unified Program Facility permit has not been obtained for the generation of hazardous waste. 68.905

Activity: Inactive Permit

117

**TEXACO SERVICE STATION  
12507 RANCHO BERNARDO RD  
SAN DIEGO, CA 92128**

**LUST S102438739  
EMI N/A**

LUST REG 9:

Region: 9  
 Status: Case Closed  
 Case Number: 9UT538  
 Local Case: H05797-001  
 Substance: 0  
 Qty Leaked: 0  
 Abate Method: Not reported  
 Local Agency: San Diego  
 How Found: Other Means  
 How Stopped: Repair Piping  
 Source: Piping  
 Cause: Structure Failure  
 Lead Agency: Local Agency  
 Case Type: Soil only  
 Date Found: 10/22/1985  
 Date Stopped: / /  
 Confirm Date: / /  
 Submit Workplan: Not reported  
 Prelim Assess: / /  
 Desc Pollution: Not reported  
 Remed Plan: / /  
 Remed Action: Not reported  
 Began Monitor: Not reported  
 Release Date: 10/22/1985  
 Enforce Date: Not reported  
 Closed Date: 12/26/85  
 Enforce Type: Not reported  
 Pilot Program: LOP  
 Basin Number: 905.22  
 GW Depth: Not reported  
 Beneficial Use: Not reported  
 NPDES Number: Not reported  
 Priority: Low priority. Priority ranking can change over time.  
 File Dispn: File discarded, case closed  
 Interim Remedial Actions: Yes  
 Cleanup and Abatement order Number: Not reported  
 Waste Discharge Requirement Number: Not reported

EMI:

Year: 1999  
 County Code: 37  
 Air Basin: SD  
 Facility ID: 4642  
 Air District Name: SD  
 SIC Code: 5541  
 Air District Name: SAN DIEGO COUNTY APCD  
 Community Health Air Pollution Info System: Not reported

MAP FINDINGS  
FOCUS MAP 17

Map ID      Site      Database(s)      EPA ID Number

---

**TEXACO SERVICE STATION (Continued)**

**S102438739**

Consolidated Emission Reporting Rule:	Not reported
Total Organic Hydrocarbon Gases Tons/Yr:	5
Reactive Organic Gases Tons/Yr:	5
Carbon Monoxide Emissions Tons/Yr:	0
NOX - Oxides of Nitrogen Tons/Yr:	0
SOX - Oxides of Sulphur Tons/Yr:	0
Particulate Matter Tons/Yr:	0
Part. Matter 10 Micrometers & Smlr Tons/Yr:	0
Year:	2000
County Code:	37
Air Basin:	SD
Facility ID:	4642
Air District Name:	SD
SIC Code:	5541
Air District Name:	SAN DIEGO COUNTY APCD
Community Health Air Pollution Info System:	Not reported
Consolidated Emission Reporting Rule:	Not reported
Total Organic Hydrocarbon Gases Tons/Yr:	4
Reactive Organic Gases Tons/Yr:	4
Carbon Monoxide Emissions Tons/Yr:	0
NOX - Oxides of Nitrogen Tons/Yr:	0
SOX - Oxides of Sulphur Tons/Yr:	0
Particulate Matter Tons/Yr:	0
Part. Matter 10 Micrometers & Smlr Tons/Yr:	0
Year:	2001
County Code:	37
Air Basin:	SD
Facility ID:	4642
Air District Name:	SD
SIC Code:	5541
Air District Name:	SAN DIEGO COUNTY APCD
Community Health Air Pollution Info System:	Not reported
Consolidated Emission Reporting Rule:	Not reported
Total Organic Hydrocarbon Gases Tons/Yr:	4
Reactive Organic Gases Tons/Yr:	4
Carbon Monoxide Emissions Tons/Yr:	0
NOX - Oxides of Nitrogen Tons/Yr:	0
SOX - Oxides of Sulphur Tons/Yr:	0
Particulate Matter Tons/Yr:	0
Part. Matter 10 Micrometers & Smlr Tons/Yr:	0
Year:	2002
County Code:	37
Air Basin:	SD
Facility ID:	4642
Air District Name:	SD
SIC Code:	5541
Air District Name:	SAN DIEGO COUNTY APCD
Community Health Air Pollution Info System:	Not reported
Consolidated Emission Reporting Rule:	Not reported
Total Organic Hydrocarbon Gases Tons/Yr:	4
Reactive Organic Gases Tons/Yr:	4
Carbon Monoxide Emissions Tons/Yr:	0
NOX - Oxides of Nitrogen Tons/Yr:	0
SOX - Oxides of Sulphur Tons/Yr:	0



MAP FINDINGS  
FOCUS MAP 17

Map ID      Site      Database(s)      EPA ID Number

**TEXACO SERVICE STATION (Continued)**

**S102438739**

Particulate Matter Tons/Yr:	0
Part. Matter 10 Micrometers & Smlr Tons/Yr:	0
Year:	2003
County Code:	37
Air Basin:	SD
Facility ID:	4642
Air District Name:	SD
SIC Code:	5541
Air District Name:	SAN DIEGO COUNTY APCD
Community Health Air Pollution Info System:	Not reported
Consolidated Emission Reporting Rule:	Not reported
Total Organic Hydrocarbon Gases Tons/Yr:	4
Reactive Organic Gases Tons/Yr:	4
Carbon Monoxide Emissions Tons/Yr:	0
NOX - Oxides of Nitrogen Tons/Yr:	0
SOX - Oxides of Sulphur Tons/Yr:	0
Particulate Matter Tons/Yr:	0
Part. Matter 10 Micrometers & Smlr Tons/Yr:	0
Year:	2004
County Code:	37
Air Basin:	SD
Facility ID:	4642
Air District Name:	SD
SIC Code:	5541
Air District Name:	SAN DIEGO COUNTY APCD
Community Health Air Pollution Info System:	Not reported
Consolidated Emission Reporting Rule:	Not reported
Total Organic Hydrocarbon Gases Tons/Yr:	3.64
Reactive Organic Gases Tons/Yr:	3.64
Carbon Monoxide Emissions Tons/Yr:	0
NOX - Oxides of Nitrogen Tons/Yr:	0
SOX - Oxides of Sulphur Tons/Yr:	0
Particulate Matter Tons/Yr:	0
Part. Matter 10 Micrometers & Smlr Tons/Yr:	0
Year:	2005
County Code:	37
Air Basin:	SD
Facility ID:	4642
Air District Name:	SD
SIC Code:	5541
Air District Name:	SAN DIEGO COUNTY APCD
Community Health Air Pollution Info System:	Not reported
Consolidated Emission Reporting Rule:	Not reported
Total Organic Hydrocarbon Gases Tons/Yr:	3.64
Reactive Organic Gases Tons/Yr:	3.64
Carbon Monoxide Emissions Tons/Yr:	0
NOX - Oxides of Nitrogen Tons/Yr:	0
SOX - Oxides of Sulphur Tons/Yr:	0
Particulate Matter Tons/Yr:	0
Part. Matter 10 Micrometers & Smlr Tons/Yr:	0
Year:	2006
County Code:	37
Air Basin:	SD

MAP FINDINGS  
FOCUS MAP 17

Map ID Site Database(s) EPA ID Number

**TEXACO SERVICE STATION (Continued)**

**S102438739**

Facility ID: 4642  
 Air District Name: SD  
 SIC Code: 5541  
 Air District Name: SAN DIEGO COUNTY APCD  
 Community Health Air Pollution Info System: Not reported  
 Consolidated Emission Reporting Rule: Not reported  
 Total Organic Hydrocarbon Gases Tons/Yr: 2.55  
 Reactive Organic Gases Tons/Yr: 2.55  
 Carbon Monoxide Emissions Tons/Yr: 0  
 NOX - Oxides of Nitrogen Tons/Yr: 0  
 SOX - Oxides of Sulphur Tons/Yr: 0  
 Particulate Matter Tons/Yr: 0  
 Part. Matter 10 Micrometers & Smlr Tons/Yr: 0

Year: 2007  
 County Code: 37  
 Air Basin: SD  
 Facility ID: 4642  
 Air District Name: SD  
 SIC Code: 5541  
 Air District Name: SAN DIEGO COUNTY APCD  
 Community Health Air Pollution Info System: Not reported  
 Consolidated Emission Reporting Rule: Not reported  
 Total Organic Hydrocarbon Gases Tons/Yr: 2.55  
 Reactive Organic Gases Tons/Yr: 2.55  
 Carbon Monoxide Emissions Tons/Yr: 0  
 NOX - Oxides of Nitrogen Tons/Yr: 0  
 SOX - Oxides of Sulphur Tons/Yr: 0  
 Particulate Matter Tons/Yr: 0  
 Part. Matter 10 Micrometers & Smlr Tons/Yr: 0

Year: 2008  
 County Code: 37  
 Air Basin: SD  
 Facility ID: 4642  
 Air District Name: SD  
 SIC Code: 5541  
 Air District Name: SAN DIEGO COUNTY APCD  
 Community Health Air Pollution Info System: Not reported  
 Consolidated Emission Reporting Rule: Not reported  
 Total Organic Hydrocarbon Gases Tons/Yr: 2.55  
 Reactive Organic Gases Tons/Yr: 2.55  
 Carbon Monoxide Emissions Tons/Yr: 0  
 NOX - Oxides of Nitrogen Tons/Yr: 0  
 SOX - Oxides of Sulphur Tons/Yr: 0  
 Particulate Matter Tons/Yr: 0  
 Part. Matter 10 Micrometers & Smlr Tons/Yr: 0

Year: 2009  
 County Code: 37  
 Air Basin: SD  
 Facility ID: 4642  
 Air District Name: SD  
 SIC Code: 5541  
 Air District Name: SAN DIEGO COUNTY APCD  
 Community Health Air Pollution Info System: Not reported  
 Consolidated Emission Reporting Rule: Not reported

MAP FINDINGS  
FOCUS MAP 17

Map ID      Site      Database(s)      EPA ID Number

---

**TEXACO SERVICE STATION (Continued)**

**S102438739**

Total Organic Hydrocarbon Gases Tons/Yr: 2.5499999999999998  
 Reactive Organic Gases Tons/Yr: 2.5499999999999998  
 Carbon Monoxide Emissions Tons/Yr: 0  
 NOX - Oxides of Nitrogen Tons/Yr: 0  
 SOX - Oxides of Sulphur Tons/Yr: 0  
 Particulate Matter Tons/Yr: 0  
 Part. Matter 10 Micrometers & Smlr Tons/Yr: 0

Year: 2010  
 County Code: 37  
 Air Basin: SD  
 Facility ID: 4642  
 Air District Name: SD  
 SIC Code: 5541  
 Air District Name: SAN DIEGO COUNTY APCD  
 Community Health Air Pollution Info System: Not reported  
 Consolidated Emission Reporting Rule: Not reported  
 Total Organic Hydrocarbon Gases Tons/Yr: 2.5499999999999998  
 Reactive Organic Gases Tons/Yr: 2.5499999999999998  
 Carbon Monoxide Emissions Tons/Yr: 0  
 NOX - Oxides of Nitrogen Tons/Yr: 0  
 SOX - Oxides of Sulphur Tons/Yr: 0  
 Particulate Matter Tons/Yr: 0  
 Part. Matter 10 Micrometers & Smlr Tons/Yr: 0

117

**12461 RANCHO BERNARDO RD  
 SAN DIEGO, CA 92128**

**EDR US Hist Cleaners      1014984548  
 N/A**

EDR Historical Cleaners:

Name: OGDENS CLEANERS  
 Year: 2002  
 Address: 12461 RANCHO BERNARDO RD

Name: OGDENS CLEANERS  
 Year: 2003  
 Address: 12461 RANCHO BERNARDO RD

Name: OGDENS CLEANERS  
 Year: 2004  
 Address: 12461 RANCHO BERNARDO RD

Name: OGDENS CLEANERS  
 Year: 2005  
 Address: 12461 RANCHO BERNARDO RD

Name: OGDENS CLEANERS  
 Year: 2006  
 Address: 12461 RANCHO BERNARDO RD

Name: OGDENS CLEANERS  
 Year: 2007  
 Address: 12461 RANCHO BERNARDO RD

Name: OGDENS CLEANERS  
 Year: 2008  
 Address: 12461 RANCHO BERNARDO RD

MAP FINDINGS  
FOCUS MAP 17

Map ID      Site      Database(s)      EPA ID Number

---

(Continued)

1014984548

Name:                    OGDENS CLEANERS  
Year:                     2010  
Address:                 12461 RANCHO BERNARDO RD

Name:                    OGDENS ONE HOUR CLEANERS  
Year:                     2011  
Address:                 12461 RANCHO BERNARDO RD

Name:                    OGDENS ONE HOUR CLEANERS  
Year:                     2012  
Address:                 12461 RANCHO BERNARDO RD

---

117

**ALBERTSON'S #6763  
12475 RANCHO BERNARDO RD  
SAN DIEGO, CA 92128**

**SWRCY      S104757014  
San Diego Co. HMMD      N/A**

SWRCY:

Reg Id:                    156837  
Cert Id:                    RC156837.001  
Mailing Address:         9910 E 6th St  
Mailing City:             Rancho Cucamonga  
Mailing State:            CA  
Mailing Zip Code:        91730  
Website:                  <http://www.replanetusa.com>  
Phone Number:            (951) 520-1700  
Grand Father:            N  
Rural:                      N  
Operation Begin Date:    05/01/2012  
Aluminium:                Y  
Glass:                     Y  
Plastic:                    Y  
Bimetal:                   Y  
Agency:                  N/A  
Monday Hours Of Operation:    CLOSED  
Tuesday Hours Of Operation:    10:00 am - 4:30 pm; Closed 1:00 pm - 1:30 pm  
Wednesday Hours Of Operation: 10:00 am - 4:30 pm; Closed 1:00 pm - 1:30 pm  
Thursday Hours Of Operation: 10:00 am - 4:30 pm; Closed 1:00 pm - 1:30 pm  
Friday Hours Of Operation:    10:00 am - 4:30 pm; Closed 1:00 pm - 1:30 pm  
Saturday Hours Of Operation: 10:00 am - 4:30 pm; Closed 1:00 pm - 1:30 pm  
Sunday Hours Of Operation:    CLOSED  
Cert Status:                Operational  
Organization ID:            151891  
Organization Name:        rePLANET LLC  
Agency Reg ID:            N/A  
Operation End Date:        Not reported

SAN DIEGO CO. HMMD:

Facility Id:                138788  
Business Type:             6HK42  
EPA Id Number:            CAL000307415  
APN:                        274-310-07-00  
Last HMMD Inspection:    05/03/2011  
Permit Status:             OPEN  
Permit Expiration:        06/30/2013  
Facility Owner:            AMERICAN STORES COMPANY, LLC  
Facility Address:         P.O BOX 20, DEPT. 72405  
Facility City:              BOISE

MAP FINDINGS  
FOCUS MAP 17

Map ID Site Database(s) EPA ID Number

**ALBERTSON'S #6763 (Continued)**

**S104757014**

Facility State: ID  
 Facility Zip: 83726  
 UST Owner: Not reported  
 Handle Regulated Hazmat: Not reported  
 Own Or Operate UST: Not reported  
 Subject To APSA: Not reported  
 Generate Haz Waste: Y  
 Treat Haz Waste: Not reported  
 Generate Medical Waste: Not reported

Active Permits:

Facility Id: 138788  
 Update Date: 11/02/2012  
 Case Number: 68476-85-7  
 Name: PROPANE  
 Other Information: Not reported  
 Material Waste: Material  
 Hazardous Categories 1: FIRE  
 Hazardous Categories 2: PRESSURE RELEASE

Facility Id: 138788  
 Update Date: 11/02/2012  
 Case Number: Not reported  
 Name: WASTE 214 UNSPEC SOLVENT MIXTURE  
 Other Information: AEROSOLS AND FLAMMABLES  
 Material Waste: Waste  
 Hazardous Categories 1: Not reported  
 Hazardous Categories 2: Not reported

Facility Id: 138788  
 Update Date: 11/02/2012  
 Case Number: Not reported  
 Name: WASTE 791 LIQUIDS WITH PH <OR= 2  
 Other Information: PARTIALLY EMPTY PHOTO CHEMICAL BOXES  
 Material Waste: Waste  
 Hazardous Categories 1: Not reported  
 Hazardous Categories 2: Not reported

Facility Id: 138788  
 Update Date: 11/02/2012  
 Case Number: Not reported  
 Name: WASTE 902 INFECTIOUS WASTE, SHARPS  
 Other Information: SHARPS WASTE  
 Material Waste: Waste  
 Hazardous Categories 1: Not reported  
 Hazardous Categories 2: Not reported

Facility Id: 138788  
 Update Date: 11/02/2012  
 Case Number: Not reported  
 Name: WASTE 123 UNSPECIFIED ALKALINE SOL'N  
 Other Information: WASTE CORROSIVE -BASES  
 Material Waste: Waste  
 Hazardous Categories 1: Not reported  
 Hazardous Categories 2: Not reported

Facility Id: 138788  
 Update Date: 11/02/2012

MAP FINDINGS  
FOCUS MAP 17

Map ID	Site	Database(s)	EPA ID Number
--------	------	-------------	---------------

**ALBERTSON'S #6763 (Continued)**

**S104757014**

Case Number: Not reported  
 Name: WASTE 541 PHOTOCHEM/PHOTOPROC WASTE  
 Other Information: TREATED (SILVER RECOVERY) ONSITE  
 Material Waste: Waste  
 Hazardous Categories 1: Not reported  
 Hazardous Categories 2: Not reported

Violations Active Permits:

Facility Id: 138788  
 Update Date: 11/02/2012  
 Inspection Date: 09/07/2010  
 Violation Code: 6HV0135  
 Violation: MANIFESTS/RECEIPTS FOR 3 YEARS NOT ONSIT  
 Violation Citation: Hazardous waste manifests/receipts for 3 years are not maintained onsite to document proper disposal of hazardous waste. CCR 66262.40(a) & 25160.2(b)(3)  
 Activity: ACTIVE

Facility Id: 138788  
 Update Date: 11/02/2012  
 Inspection Date: 05/03/2011  
 Violation Code: 6HV0137  
 Violation: MANIFEST NOT COMPLETED PROPERLY  
 Violation Citation: Generator of hazardous waste has not completed the hazardous waste manifest with all information required. CCR 66262.23(a)  
 Activity: ACTIVE

Facility Id: 138788  
 Update Date: 11/02/2012  
 Inspection Date: 09/25/2007  
 Violation Code: 6HV0135  
 Violation: MANIFESTS/RECEIPTS FOR 3 YEARS NOT ONSIT  
 Violation Citation: Hazardous waste manifests/receipts for 3 years are not maintained onsite to document proper disposal of hazardous waste. CCR 66262.40(a) & 25160.2(b)(3)  
 Activity: ACTIVE

Facility Id: 138788  
 Update Date: 11/02/2012  
 Inspection Date: 05/03/2011  
 Violation Code: 6HV1014  
 Violation: HMBP INCOMPLETE/NOT AMENDED  
 Violation Citation: HMBP is incomplete/inadequate/not amended to reflect changes. 25504, 25505(a)(2) &/or 25509(a); 25505(b); 19 CCR 2729  
 Activity: ACTIVE

Facility Id: 138788  
 Update Date: 11/02/2012  
 Inspection Date: 05/03/2011  
 Violation Code: 6HV0225  
 Violation: ACCUMULATED HW>180 OR >270 DAYS  
 Violation Citation: Accumulated waste too long (>180 or 270 days). 66262.34(d), CFR 262.34(e)&(f), &/or 25201(a) [>90 days for AHW waste]  
 Activity: ACTIVE

Facility Id: 138788

MAP FINDINGS  
FOCUS MAP 17

Map ID Site Database(s) EPA ID Number

**ALBERTSON'S #6763 (Continued)**

**S104757014**

Business Type: 6HK42  
 EPA Id Number: CAL000307415  
 APN: 274-310-07-00  
 Last HMMD Inspection: 05/03/2011  
 Permit Status: OPEN  
 Permit Expiration: 06/30/2013  
 Facility Owner: AMERICAN STORES COMPANY, LLC  
 Facility Address: P.O BOX 20, DEPT. 72405  
 Facility City: BOISE  
 Facility State: ID  
 Facility Zip: 83726  
 UST Owner: Not reported  
 Handle Regulated Hazmat: Y  
 Own Or Operate UST: Not reported  
 Subject To APSA: Not reported  
 Generate Haz Waste: Y  
 Treat Haz Waste: Not reported  
 Generate Medical Waste: Y

Active Permits:

Facility Id: 138788  
 Update Date: 11/02/2012  
 Case Number: 68476-85-7  
 Name: PROPANE  
 Other Information: Not reported  
 Material Waste: Material  
 Hazardous Categories 1: FIRE  
 Hazardous Categories 2: PRESSURE RELEASE

Facility Id: 138788  
 Update Date: 11/02/2012  
 Case Number: Not reported  
 Name: WASTE 214 UNSPEC SOLVENT MIXTURE  
 Other Information: AEROSOLS AND FLAMMABLES  
 Material Waste: Waste  
 Hazardous Categories 1: Not reported  
 Hazardous Categories 2: Not reported

Facility Id: 138788  
 Update Date: 11/02/2012  
 Case Number: Not reported  
 Name: WASTE 791 LIQUIDS WITH PH <OR= 2  
 Other Information: PARTIALLY EMPTY PHOTO CHEMICAL BOXES  
 Material Waste: Waste  
 Hazardous Categories 1: Not reported  
 Hazardous Categories 2: Not reported

Facility Id: 138788  
 Update Date: 11/02/2012  
 Case Number: Not reported  
 Name: WASTE 902 INFECTIOUS WASTE, SHARPS  
 Other Information: SHARPS WASTE  
 Material Waste: Waste  
 Hazardous Categories 1: Not reported  
 Hazardous Categories 2: Not reported

Facility Id: 138788  
 Update Date: 11/02/2012

MAP FINDINGS  
FOCUS MAP 17

Map ID	Site	Database(s)	EPA ID Number
--------	------	-------------	---------------

**ALBERTSON'S #6763 (Continued)**

**S104757014**

Case Number: Not reported  
 Name: WASTE 123 UNSPECIFIED ALKALINE SOL'N  
 Other Information: WASTE CORROSIVE -BASES  
 Material Waste: Waste  
 Hazardous Categories 1: Not reported  
 Hazardous Categories 2: Not reported

Facility Id: 138788  
 Update Date: 11/02/2012  
 Case Number: Not reported  
 Name: WASTE 541 PHOTOCHEM/PHOTOPROC WASTE  
 Other Information: TREATED (SILVER RECOVERY) ONSITE  
 Material Waste: Waste  
 Hazardous Categories 1: Not reported  
 Hazardous Categories 2: Not reported

Violations Active Permits:

Facility Id: 138788  
 Update Date: 11/02/2012  
 Inspection Date: 09/07/2010  
 Violation Code: 6HV0135  
 Violation: MANIFESTS/RECEIPTS FOR 3 YEARS NOT ONSIT  
 Violation Citation: Hazardous waste manifests/receipts for 3 years are not maintained onsite to document proper disposal of hazardous waste. CCR 66262.40(a) & 25160.2(b)(3)

Activity: ACTIVE

Facility Id: 138788  
 Update Date: 11/02/2012  
 Inspection Date: 05/03/2011  
 Violation Code: 6HV0137  
 Violation: MANIFEST NOT COMPLETED PROPERLY  
 Violation Citation: Generator of hazardous waste has not completed the hazardous waste manifest with all information required. CCR 66262.23(a)

Activity: ACTIVE

Facility Id: 138788  
 Update Date: 11/02/2012  
 Inspection Date: 09/25/2007  
 Violation Code: 6HV0135  
 Violation: MANIFESTS/RECEIPTS FOR 3 YEARS NOT ONSIT  
 Violation Citation: Hazardous waste manifests/receipts for 3 years are not maintained onsite to document proper disposal of hazardous waste. CCR 66262.40(a) & 25160.2(b)(3)

Activity: ACTIVE

Facility Id: 138788  
 Update Date: 11/02/2012  
 Inspection Date: 05/03/2011  
 Violation Code: 6HV1014  
 Violation: HMBP INCOMPLETE/NOT AMENDED  
 Violation Citation: HMBP is incomplete/inadequate/not amended to reflect changes. 25504, 25505(a)(2) &/or 25509(a); 25505(b); 19 CCR 2729

Activity: ACTIVE

Facility Id: 138788  
 Update Date: 11/02/2012



MAP FINDINGS  
FOCUS MAP 17

Map ID	Site	Database(s)	EPA ID Number
--------	------	-------------	---------------

**ALBERTSON'S #6763 (Continued)**

**S104757014**

Inspection Date: 05/03/2011  
 Violation Code: 6HV0225  
 Violation: ACCUMULATED HW>180 OR >270 DAYS  
 Violation Citation: Accumulated waste too long (>180 or 270 days). 66262.34(d), CFR 262.34(e)&(f), &/or 25201(a) [>90 days for AHW waste]  
 Activity: ACTIVE

118

**16334 AVENIDA FLORENCIA  
POWAY, CA 92064**

**EDR US Hist Auto Stat 1015258532  
N/A**

EDR Historical Auto Stations:

Name: RANCHO SANTA FE AUTO CENTER LLC  
 Year: 2007  
 Address: 16334 AVENIDA FLORENCIA

119

**VERIZON WIRELESS - POMERADO HOSPITAL  
16275 POMERADO RD  
POWAY, CA 92064**

**San Diego Co. HMMD S106879392  
N/A**

SAN DIEGO CO. HMMD:

Facility Id: 203381  
 Business Type: 6HK18  
 EPA Id Number: Not reported  
 APN: 275-510-19-00  
 Last HMMD Inspection: 03/28/2011  
 Permit Status: OPEN  
 Permit Expiration: 11/30/2012  
 Facility Owner: VERIZON WIRELESS  
 Facility Address: 15505 SAND CANYON AV BLDG D  
 Facility City: IRVINE  
 Facility State: CA  
 Facility Zip: 92618  
 UST Owner: Not reported  
 Handle Regulated Hazmat: Not reported  
 Own Or Operate UST: Not reported  
 Subject To APSA: Not reported  
 Generate Haz Waste: Not reported  
 Treat Haz Waste: Not reported  
 Generate Medical Waste: Not reported

Active Permits:

Facility Id: 203381  
 Update Date: 11/02/2012  
 Case Number: 68476-34-6  
 Name: DIESEL FUEL  
 Other Information: Not reported  
 Material Waste: Material  
 Hazardous Categories 1: FIRE  
 Hazardous Categories 2: ACUTE

Facility Id: 203381  
 Business Type: 6HK18  
 EPA Id Number: Not reported  
 APN: 275-510-19-00

MAP FINDINGS  
FOCUS MAP 17

Map ID      Site      Database(s)      EPA ID Number

---

**VERIZON WIRELESS - POMERADO HOSPITAL (Continued)**

**S106879392**

Last HMMD Inspection: 03/28/2011  
 Permit Status: OPEN  
 Permit Expiration: 11/30/2012  
 Facility Owner: VERIZON WIRELESS  
 Facility Address: 15505 SAND CANYON AV BLDG D  
 Facility City: IRVINE  
 Facility State: CA  
 Facility Zip: 92618  
 UST Owner: Not reported  
 Handle Regulated Hazmat: Y  
 Own Or Operate UST: Not reported  
 Subject To APSA: Not reported  
 Generate Haz Waste: Not reported  
 Treat Haz Waste: Not reported  
 Generate Medical Waste: Not reported

Active Permits:

Facility Id: 203381  
 Update Date: 11/02/2012  
 Case Number: 68476-34-6  
 Name: DIESEL FUEL  
 Other Information: Not reported  
 Material Waste: Material  
 Hazardous Categories 1: FIRE  
 Hazardous Categories 2: ACUTE

120

**MARK SALAMY DDS  
 15835 POMERADO RD #301  
 POWAY, CA 92064**

**HAZNET      S113079422  
 N/A**

HAZNET:

Year: 2003  
 Gepaid: CAL000144638  
 Contact: MARK SALAMY DDS, PARTNER  
 Telephone: 8584874888  
 Mailing Name: Not reported  
 Mailing Address: 15835 POMERADO RD STE 301  
 Mailing City,St,Zip: POWAY, CA 920642043  
 Gen County: Not reported  
 TSD EPA ID: CAT080033681  
 TSD County: Not reported  
 Waste Category: Photochemicals/photoprocessing waste  
 Disposal Method: Recycler  
 Tons: 0.02  
 Facility County: San Diego

Year: 2002  
 Gepaid: CAL000144638  
 Contact: MARK SALAMY DDS, PARTNER  
 Telephone: 8584874888  
 Mailing Name: Not reported  
 Mailing Address: 15835 POMERADO RD STE 301  
 Mailing City,St,Zip: POWAY, CA 920642043  
 Gen County: Not reported  
 TSD EPA ID: CAT080033681  
 TSD County: Not reported  
 Waste Category: Photochemicals/photoprocessing waste

MAP FINDINGS  
FOCUS MAP 17

Map ID	Site	Database(s)	EPA ID Number
--------	------	-------------	---------------

**MARK SALAMY DDS (Continued)**

**S113079422**

Disposal Method: Recycler  
Tons: 0.06  
Facility County: San Diego

Year: 2000  
Gepaid: CAL000144638  
Contact: MARK SALAMY DDS, PARTNER  
Telephone: 8584874888  
Mailing Name: Not reported  
Mailing Address: 15835 POMERADO RD STE 301  
Mailing City,St,Zip: POWAY, CA 920642043  
Gen County: Not reported  
TSD EPA ID: CAT080033681  
TSD County: Not reported  
Waste Category: Photochemicals/photoprocessing waste  
Disposal Method: Recycler  
Tons: 0.06  
Facility County: San Diego

Year: 1999  
Gepaid: CAL000144638  
Contact: M.SALAMY & L. SNYDER, DDS  
Telephone: 8584874880  
Mailing Name: Not reported  
Mailing Address: 15835 POMERADO RD STE 301  
Mailing City,St,Zip: POWAY, CA 920642043  
Gen County: Not reported  
TSD EPA ID: CAT080033681  
TSD County: Not reported  
Waste Category: Photochemicals/photoprocessing waste  
Disposal Method: Recycler  
Tons: .0625  
Facility County: San Diego

120

**OGDEN'S 1 HOUR CLEANERS**  
**15721 BERNARDO HEIGHTS PKWY STE D**  
**SAN DIEGO, CA 92128**

**DRYCLEANERS S112225074**  
**N/A**

DRYCLEANERS:  
EPA Id: CAD981673072  
NAICS Code: 81232  
NAICS Description: Drycleaning and Laundry Services (except Coin-Operated)  
SIC Code: 7211  
SIC Description: Power Laundries, Family and Commercial  
Create Date: 04/10/1987  
Facility Active: Yes  
Inactive Date: Not reported  
Facility Addr2: Not reported  
Owner Name: JEFFREY ODGEN  
Owner Address: 15721 BERNARDO HEIGHTS PKWY STE D  
Owner Address 2: Not reported  
Owner Telephone: 8584512311  
Contact Name: JEFFREY ODGEN  
Contact Address: 15721 BERNARDO HEIGHTS PKWY STE D  
Contact Address 2: Not reported  
Contact Telephone: 8584512311

MAP FINDINGS  
FOCUS MAP 17

Map ID	Site	Database(s)	EPA ID Number
120	<b>OGDENS CLEANERS</b> <b>15720-D BERNARDO HTS PKWY</b> <b>RANCHO BERNARDO, CA 92128</b>	RCRA-SQG	1000208408 CAD981673072
	RCRA-SQG: Date form received by agency: 09/01/1996 Facility name: OGDENS CLEANERS Facility address: 15720-D BERNARDO HTS PKWY RANCHO BERNARDO, CA 92128  EPA ID: CAD981673072 Mailing address: BERNARDO HTS PKWY RANCHO BERNARDO, CA 92128  Contact: Not reported Contact address: Not reported Not reported  Contact country: Not reported Contact telephone: Not reported Contact email: Not reported EPA Region: 09 Classification: Small Small Quantity Generator Description: Handler: generates more than 100 and less than 1000 kg of hazardous waste during any calendar month and accumulates less than 6000 kg of hazardous waste at any time; or generates 100 kg or less of hazardous waste during any calendar month, and accumulates more than 1000 kg of hazardous waste at any time		
	Owner/Operator Summary: Owner/operator name: RAY OGDEN Owner/operator address: NOT REQUIRED NOT REQUIRED, ME 99999  Owner/operator country: Not reported Owner/operator telephone: (415) 555-1212 Legal status: Private Owner/Operator Type: Owner Owner/Op start date: Not reported Owner/Op end date: Not reported  Owner/operator name: NOT REQUIRED Owner/operator address: NOT REQUIRED NOT REQUIRED, ME 99999  Owner/operator country: Not reported Owner/operator telephone: (415) 555-1212 Legal status: Private Owner/Operator Type: Operator Owner/Op start date: Not reported Owner/Op end date: Not reported		
	Handler Activities Summary: U.S. importer of hazardous waste: No Mixed waste (haz. and radioactive): No Recycler of hazardous waste: No Transporter of hazardous waste: No Treater, storer or disposer of HW: No Underground injection activity: No On-site burner exemption: No Furnace exemption: No Used oil fuel burner: No Used oil processor: No		

MAP FINDINGS  
FOCUS MAP 17

Map ID	Site	Database(s)	EPA ID Number
	<b>OGDENS CLEANERS (Continued)</b>		<b>1000208408</b>
	User oil refiner:	No	
	Used oil fuel marketer to burner:	No	
	Used oil Specification marketer:	No	
	Used oil transfer facility:	No	
	Used oil transporter:	No	
	Violation Status:	No violations found	
<b>120</b>	<b>15721 BERNARDO HEIGHTS PKWY SAN DIEGO, CA 92128</b>	<b>EDR US Hist Cleaners</b>	<b>1014999058 N/A</b>
	EDR Historical Cleaners:		
	Name:	OGDEN S ONE HOUR CLEANERS	
	Year:	2005	
	Address:	15721 BERNARDO HEIGHTS PKWY	
	Name:	OGDENS ONE HOUR CLEANERS	
	Year:	2006	
	Address:	15721 BERNARDO HEIGHTS PKWY	
	Name:	OGDENS ONE HOUR CLEANERS	
	Year:	2007	
	Address:	15721 BERNARDO HEIGHTS PKWY	
	Name:	OGDENS ONE HOUR CLEANERS	
	Year:	2008	
	Address:	15721 BERNARDO HEIGHTS PKWY	
	Name:	OGDENS ONE HOUR CLEANER	
	Year:	2010	
	Address:	15721 BERNARDO HEIGHTS PKWY	
	Name:	OGDENS ONE HOUR CLEANERS	
	Year:	2011	
	Address:	15721 BERNARDO HEIGHTS PKWY	
	Name:	OGDENS ONE HOUR CLEANERS	
	Year:	2012	
	Address:	15721 BERNARDO HEIGHTS PKWY	
<b>121</b>	<b>PSYCHIATRIC CENTERS AT S D 15725 POMERADO RD POWAY, CA 92064</b>	<b>San Diego Co. HMMD</b>	<b>S106066901 N/A</b>
	SAN DIEGO CO. HMMD:		
	Facility Id:	151246	
	Business Type:	6HK10	
	EPA Id Number:	Not reported	
	APN:	275-461-04-00	
	Last HMMD Inspection:	01/28/2005	
	Permit Status:	INAC	
	Permit Expiration:	04/30/2006	
	Facility Owner:	PSYCHIATRIC CENTERS AT S D	
	Facility Address:	P O BOX 609001	
	Facility City:	SAN DIEGO,	
	Facility State:	CA	

MAP FINDINGS  
FOCUS MAP 17

Map ID	Site	Database(s)	EPA ID Number
--------	------	-------------	---------------

**PSYCHIATRIC CENTERS AT S D (Continued)**

**S106066901**

Facility Zip: 92160  
 UST Owner: Not reported  
 Handle Regulated Hazmat: Not reported  
 Own Or Operate UST: Not reported  
 Subject To APSA: Not reported  
 Generate Haz Waste: Not reported  
 Treat Haz Waste: Not reported  
 Generate Medical Waste: Not reported

Violations Inactive Permits:

Facility Id: 151246  
 Update Date: 11/02/2012  
 Inspection Date: 01/28/2005  
 Violation Code: 6HV4312  
 Violation: LQHETRACK DOCS NOT KEPT 3 YRS.  
 Violation Citation: Medical Waste tracking documents/logs not maintained for 3 years for Limited Quantity Hauling Exemption(LQHE). 118040(a)  
 Activity: Inactive Permit

Facility Id: 151246  
 Update Date: 11/02/2012  
 Inspection Date: 01/28/2005  
 Violation Code: 6HV4209  
 Violation: NO GENERATOR'S INFO ON RED BAGS/SHARPS  
 Violation Citation: Red bags, sharps containers not labeled with generator's name, address, and phone number. 68.1205  
 Activity: Inactive Permit

121

**CYNTHIA A ROBERTSON MD FACP  
 15725 POMERADO RD  
 POWAY, CA 92064**

**San Diego Co. HMMD**

**S106071675  
 N/A**

SAN DIEGO CO. HMMD:

Facility Id: 201675  
 Business Type: 6HK10  
 EPA Id Number: Not reported  
 APN: 275-461-04-00  
 Last HMMD Inspection: 04/16/2003  
 Permit Status: INAC  
 Permit Expiration: 09/30/2006  
 Facility Owner: CYNTHIA A ROBERTSON, MD, FACP  
 Facility Address: 15725 POMERADO RD, STE 202  
 Facility City: POWAY  
 Facility State: CA  
 Facility Zip: 92064  
 UST Owner: Not reported  
 Handle Regulated Hazmat: Not reported  
 Own Or Operate UST: Not reported  
 Subject To APSA: Not reported  
 Generate Haz Waste: Not reported  
 Treat Haz Waste: Not reported  
 Generate Medical Waste: Not reported

MAP FINDINGS  
FOCUS MAP 17

Map ID	Site	Database(s)	EPA ID Number
121	<b>GATEWAY MEDICAL BLDG #105 15725 POMERADO RD POWAY, CA 92064</b>	San Diego Co. HMMD	S106066907 N/A
	SAN DIEGO CO. HMMD:		
	Facility Id:	151252	
	Business Type:	6HK10	
	EPA Id Number:	Not reported	
	APN:	275-461-04-00	
	Last HMMD Inspection:	08/04/1993	
	Permit Status:	INAC	
	Permit Expiration:	10/31/1993	
	Facility Owner:	DRS' FRIESEN, OTTILIE	
	Facility Address:	15725 POMERADO RD 105	
	Facility City:	POWAY	
	Facility State:	CA	
	Facility Zip:	92064-2021	
	UST Owner:	Not reported	
	Handle Regulated Hazmat:	Not reported	
	Own Or Operate UST:	Not reported	
	Subject To APSA:	Not reported	
	Generate Haz Waste:	Not reported	
	Treat Haz Waste:	Not reported	
	Generate Medical Waste:	Not reported	
121	<b>CLIFFORD WOLF 15725 POMERADO RD POWAY, CA 92064</b>	San Diego Co. HMMD	S106067309 N/A
	SAN DIEGO CO. HMMD:		
	Facility Id:	151812	
	Business Type:	6HK10	
	EPA Id Number:	Not reported	
	APN:	275-461-04-00	
	Last HMMD Inspection:	02/20/1997	
	Permit Status:	INAC	
	Permit Expiration:	02/20/1997	
	Facility Owner:	CLIFFORD WOLF	
	Facility Address:	4225 EXECUTIVE SQ #250	
	Facility City:	LA JOLLA	
	Facility State:	CA	
	Facility Zip:	92037-	
	UST Owner:	Not reported	
	Handle Regulated Hazmat:	Not reported	
	Own Or Operate UST:	Not reported	
	Subject To APSA:	Not reported	
	Generate Haz Waste:	Not reported	
	Treat Haz Waste:	Not reported	
	Generate Medical Waste:	Not reported	
	Facility Id:	153951	
	Business Type:	6HK10	
	EPA Id Number:	Not reported	
	APN:	275-461-04-00	
	Last HMMD Inspection:	02/11/2000	
	Permit Status:	INAC	
	Permit Expiration:	02/28/2001	
	Facility Owner:	CLIFFORD WOLF	
	Facility Address:	15725 POMERADO RD #111	
	Facility City:	POWAY	

MAP FINDINGS  
FOCUS MAP 17

Map ID	Site	Database(s)	EPA ID Number
--------	------	-------------	---------------

**CLIFFORD WOLF (Continued)**

**S106067309**

Facility State: CA  
 Facility Zip: 92064-  
 UST Owner: Not reported  
 Handle Regulated Hazmat: Not reported  
 Own Or Operate UST: Not reported  
 Subject To APSA: Not reported  
 Generate Haz Waste: Y  
 Treat Haz Waste: Not reported  
 Generate Medical Waste: Not reported

121

**CHARLES D. CALLERY, MD  
 15725 POMERADO RD  
 POWAY, CA 92064**

**San Diego Co. HMMD**

**S106069237  
 N/A**

**SAN DIEGO CO. HMMD:**

Facility Id: 154692  
 Business Type: 6HK10  
 EPA Id Number: Not reported  
 APN: 275-461-04-00  
 Last HMMD Inspection: 09/15/2010  
 Permit Status: OPEN  
 Permit Expiration: 06/30/2013  
 Facility Owner: CHARLES D. CALLERY, MD  
 Facility Address: 15725 POMERADO RD #206  
 Facility City: POWAY  
 Facility State: CA  
 Facility Zip: 92064-  
 UST Owner: Not reported  
 Handle Regulated Hazmat: Not reported  
 Own Or Operate UST: Not reported  
 Subject To APSA: Not reported  
 Generate Haz Waste: Not reported  
 Treat Haz Waste: Not reported  
 Generate Medical Waste: Y

**Inactive Permits:**

Facility Id: 154692  
 Update Date: 11/02/2012  
 Case Number: Not reported  
 Name: WASTE 901 INFECTIOUS WASTE, GENERAL  
 Other Information: GENERAL MED WASTE  
 Material Waste: Waste  
 Hazardous Categories 1: Not reported  
 Hazardous Categories 2: Not reported

Facility Id: 154692  
 Update Date: 11/02/2012  
 Case Number: Not reported  
 Name: WASTE 902 INFECTIOUS WASTE, SHARPS  
 Other Information: SHARPS MED WASTE  
 Material Waste: Waste  
 Hazardous Categories 1: Not reported  
 Hazardous Categories 2: Not reported

**Violations Active Permits:**

Facility Id: 154692  
 Update Date: 11/02/2012  
 Inspection Date: 09/18/2007



MAP FINDINGS  
FOCUS MAP 17

Map ID	Site	Database(s)	EPA ID Number
--------	------	-------------	---------------

**CHARLES D. CALLERY, MD (Continued)**

**S106069237**

Violation Code: 6HV4209  
 Violation: NO GENERATOR'S INFO ON RED BAGS/SHARPS  
 Violation Citation: Red bags, sharps containers not labeled with generator's name, address, and phone number. 68.1205  
 Activity: ACTIVE

Facility Id: 154692  
 Update Date: 11/02/2012  
 Inspection Date: 09/18/2007  
 Violation Code: 6HV4204  
 Violation: WARNING SIGN NOT POSTED  
 Violation Citation: MW designated accumulation area not posted with an approved and legible biohazardous waste "warning sign" in English and Spanish.  
 118310  
 Activity: ACTIVE

**121 THE REPRODUCTIVE SCIENCES CNTR  
15725 POMERADO RD  
POWAY, CA 92064**

**San Diego Co. HMMD S106068216  
N/A**

SAN DIEGO CO. HMMD:  
 Facility Id: 153247  
 Business Type: 6HK10  
 EPA Id Number: Not reported  
 APN: 275-461-04-00  
 Last HMMD Inspection: 05/13/1999  
 Permit Status: INAC  
 Permit Expiration: 05/13/1999  
 Facility Owner: SAMUEL H WOOD MD PHD  
 Facility Address: 4150 REGENTS PARK ROW #280  
 Facility City: LA JOLLA  
 Facility State: CA  
 Facility Zip: 92037-  
 UST Owner: Not reported  
 Handle Regulated Hazmat: Not reported  
 Own Or Operate UST: Not reported  
 Subject To APSA: Not reported  
 Generate Haz Waste: Not reported  
 Treat Haz Waste: Not reported  
 Generate Medical Waste: Not reported

**121 AMERICAN ACUPUNCTURE CENTER INC  
15725 POMERADO RD  
POWAY, CA 92064**

**San Diego Co. HMMD S106071828  
N/A**

SAN DIEGO CO. HMMD:  
 Facility Id: 201847  
 Business Type: 6HK10  
 EPA Id Number: Not reported  
 APN: 275-461-04-00  
 Last HMMD Inspection: 05/17/2006  
 Permit Status: INAC  
 Permit Expiration: 12/31/2008  
 Facility Owner: ANTHONY & KRISTEN BURRIS  
 Facility Address: 15725 POMERADO RD #208

MAP FINDINGS  
FOCUS MAP 17

Map ID	Site	Database(s)	EPA ID Number
	<b>AMERICAN ACUPUNCTURE CENTER INC (Continued)</b>		<b>S106071828</b>
	Facility City: POWAY Facility State: CA Facility Zip: 92064 UST Owner: Not reported Handle Regulated Hazmat: Not reported Own Or Operate UST: Not reported Subject To APSA: Not reported Generate Haz Waste: Not reported Treat Haz Waste: Not reported Generate Medical Waste: Not reported		
121	<b>GARY E. PALUSO, D.D.S.</b> <b>15725 POMERADO RD</b> <b>POWAY, CA 92064</b>  SAN DIEGO CO. HMMD: Facility Id: 151253 Business Type: 6HK10 EPA Id Number: Not reported APN: 275-461-04-00 Last HMMD Inspection: 05/13/2003 Permit Status: INAC Permit Expiration: 04/30/2006 Facility Owner: GARY E. PALUSO, D.D.S. Facility Address: 15725 POMERADO DR 104 Facility City: POWAY Facility State: CA Facility Zip: 92064-2021 UST Owner: Not reported Handle Regulated Hazmat: Not reported Own Or Operate UST: Not reported Subject To APSA: Not reported Generate Haz Waste: Y Treat Haz Waste: Not reported Generate Medical Waste: Not reported	San Diego Co. HMMD	S106066908 N/A
121	<b>QUEST DIAGNOSTICS</b> <b>15725 POMERADO RD</b> <b>SAN DIEGO, CA 92126</b>  SAN DIEGO CO. HMMD: Facility Id: 213431 Business Type: 6HK10 EPA Id Number: Not reported APN: 275-780-02-00 Last HMMD Inspection: 03/15/2011 Permit Status: OPEN Permit Expiration: 06/30/2013 Facility Owner: QUEST DIAGNOSTICS Facility Address: 9245 ACTIVITY RD #109 Facility City: San Diego Facility State: CA Facility Zip: 92126 UST Owner: Not reported Handle Regulated Hazmat: Not reported Own Or Operate UST: Not reported	San Diego Co. HMMD	S106071490 N/A

MAP FINDINGS  
FOCUS MAP 17

Map ID Site Database(s) EPA ID Number

**QUEST DIAGNOSTICS (Continued)**

**S106071490**

Subject To APSA: Not reported  
Generate Haz Waste: Not reported  
Treat Haz Waste: Not reported  
Generate Medical Waste: Y

Inactive Permits:

Facility Id: 213431  
Update Date: 11/02/2012  
Case Number: Not reported  
Name: WASTE 902 INFECTIOUS WASTE, SHARPS  
Other Information: Not reported  
Material Waste: Waste  
Hazardous Categories 1: Not reported  
Hazardous Categories 2: Not reported

Facility Id: 201462  
Business Type: 6HK10  
EPA Id Number: Not reported  
APN: 275-461-04-00  
Last HMMD Inspection: 03/13/2006  
Permit Status: CHNG  
Permit Expiration: 07/31/2009  
Facility Owner: PAT A MAGAT, MD  
Facility Address: 15725 POMERADO RD # 111  
Facility City: SAN DIEGO  
Facility State: CA  
Facility Zip: 92064  
UST Owner: Not reported  
Handle Regulated Hazmat: Not reported  
Own Or Operate UST: Not reported  
Subject To APSA: Not reported  
Generate Haz Waste: Not reported  
Treat Haz Waste: Not reported  
Generate Medical Waste: Not reported

121

**DR MICHAEL EASTER  
15725 POMERADO RD  
POWAY, CA 92064**

**San Diego Co. HMMD S106067308  
N/A**

SAN DIEGO CO. HMMD:

Facility Id: 151811  
Business Type: 6HK10  
EPA Id Number: Not reported  
APN: 275-461-04-00  
Last HMMD Inspection: 03/17/1998  
Permit Status: INAC  
Permit Expiration: 01/31/2003  
Facility Owner: DR MICHAEL EASTER  
Facility Address: 15725 POMERADO RD #202  
Facility City: POWAY  
Facility State: CA  
Facility Zip: 92064-  
UST Owner: Not reported  
Handle Regulated Hazmat: Not reported  
Own Or Operate UST: Not reported  
Subject To APSA: Not reported  
Generate Haz Waste: Not reported

MAP FINDINGS  
FOCUS MAP 17

Map ID	Site	Database(s)	EPA ID Number
	<b>DR MICHAEL EASTER (Continued)</b>		<b>S106067308</b>
	Treat Haz Waste: Not reported		
	Generate Medical Waste: Not reported		
<b>121</b>	<b>DENNIS C. BUCKO, MD 15725 POMERADO RD POWAY, CA 92064</b>	<b>San Diego Co. HMMD</b>	<b>S106069067 N/A</b>
	SAN DIEGO CO. HMMD:		
	Facility Id: 154442		
	Business Type: 6HK10		
	EPA Id Number: Not reported		
	APN: 275-461-04-00		
	Last HMMD Inspection: 04/28/1999		
	Permit Status: INAC		
	Permit Expiration: 07/31/2004		
	Facility Owner: DENNIS BUCKO, MD		
	Facility Address: 15725 POMERADO RD 203		
	Facility City: POWAY		
	Facility State: CA		
	Facility Zip: 92064-		
	UST Owner: Not reported		
	Handle Regulated Hazmat: Not reported		
	Own Or Operate UST: Not reported		
	Subject To APSA: Not reported		
	Generate Haz Waste: Not reported		
	Treat Haz Waste: Not reported		
	Generate Medical Waste: Not reported		
<b>121</b>	<b>VRC GATEWAY RADIOLOGY CENTER 15725 POMERADO RD POWAY, CA 92074</b>	<b>HAZNET</b>	<b>S113058261 N/A</b>
	HAZNET:		
	Year: 1998		
	Gepaid: CAL000095671		
	Contact: VALLEY RADIOLOGY MEDICAL GROUP		
	Telephone: 6195581610		
	Mailing Name: Not reported		
	Mailing Address: 15725 POMERADO RD		
	Mailing City,St,Zip: POWAY, CA 920250000		
	Gen County: Not reported		
	TSD EPA ID: CAD982049306		
	TSD County: Not reported		
	Waste Category: Not reported		
	Disposal Method: Recycler		
	Tons: .0000		
	Facility County: San Diego		
	Year: 1998		
	Gepaid: CAL000095671		
	Contact: VALLEY RADIOLOGY MEDICAL GROUP		
	Telephone: 6195581610		
	Mailing Name: Not reported		
	Mailing Address: 15725 POMERADO RD		
	Mailing City,St,Zip: POWAY, CA 920250000		
	Gen County: Not reported		

MAP FINDINGS  
FOCUS MAP 17

Map ID Site Database(s) EPA ID Number

---

**VRC GATEWAY RADIOLOGY CENTER (Continued)**

**S113058261**

TSD EPA ID: CAD982049306  
TSD County: Not reported  
Waste Category: Metal sludge (Alkaline solution (pH >= 12.5) with metals)  
Disposal Method: Recycler  
Tons: .0685  
Facility County: San Diego

Year: 1998  
Gepaid: CAL000095671  
Contact: VALLEY RADIOLOGY MEDICAL GROUP  
Telephone: 6195581610  
Mailing Name: Not reported  
Mailing Address: 15725 POMERADO RD  
Mailing City,St,Zip: POWAY, CA 920250000  
Gen County: Not reported  
TSD EPA ID: CAD982049306  
TSD County: Not reported  
Waste Category: Photochemicals/photoprocessing waste  
Disposal Method: Recycler  
Tons: .0000  
Facility County: San Diego

Year: 1997  
Gepaid: CAL000095671  
Contact: VALLEY RADIOLOGY MEDICAL GROUP  
Telephone: 6195581610  
Mailing Name: Not reported  
Mailing Address: 15725 POMERADO RD  
Mailing City,St,Zip: POWAY, CA 920250000  
Gen County: Not reported  
TSD EPA ID: CAD982049306  
TSD County: Not reported  
Waste Category: Metal sludge (Alkaline solution (pH >= 12.5) with metals)  
Disposal Method: Not reported  
Tons: .0040  
Facility County: San Diego

Year: 1997  
Gepaid: CAL000095671  
Contact: VALLEY RADIOLOGY MEDICAL GROUP  
Telephone: 6195581610  
Mailing Name: Not reported  
Mailing Address: 15725 POMERADO RD  
Mailing City,St,Zip: POWAY, CA 920250000  
Gen County: Not reported  
TSD EPA ID: CAD982049306  
TSD County: Not reported  
Waste Category: Photochemicals/photoprocessing waste  
Disposal Method: Recycler  
Tons: .0125  
Facility County: San Diego

[Click this hyperlink](#) while viewing on your computer to access  
11 additional CA\_HAZNET: record(s) in the EDR Site Report.

MAP FINDINGS  
FOCUS MAP 17

Map ID	Site	Database(s)	EPA ID Number
121	<b>SAM FILICIOTTO, MD</b> <b>15725 POMERADO RD</b> <b>POWAY, CA 92064</b>  SAN DIEGO CO. HMMD: Facility Id: 202187 Business Type: 6HK10 EPA Id Number: Not reported APN: 275-461-04-00 Last HMMD Inspection: 08/25/2006 Permit Status: CHNG Permit Expiration: 03/31/2008 Facility Owner: SAM FILICIOTTO, MD Facility Address: 15725 POMERADO RD, #203 Facility City: POWAY Facility State: CA Facility Zip: 92064 UST Owner: Not reported Handle Regulated Hazmat: Not reported Own Or Operate UST: Not reported Subject To APSA: Not reported Generate Haz Waste: Not reported Treat Haz Waste: Not reported Generate Medical Waste: Not reported	San Diego Co. HMMD	S106072129 N/A
121	<b>SAN DIEGO PAIN CONSULTANTS, INC</b> <b>15725 POMERADO RD</b> <b>POWAY, CA</b>  FINDS:  Registry ID: 110055877706  Environmental Interest/Information System	FINDS	1016435103 N/A
121	<b>UNILAB-SPECIMEN DRAWING LAB</b> <b>15725 POMERADO RD</b> <b>POWAY, CA 92064</b>  SAN DIEGO CO. HMMD: Facility Id: 151440 Business Type: 6HK10 EPA Id Number: Not reported APN: 275-461-04-00 Last HMMD Inspection: 03/16/1998 Permit Status: INAC Permit Expiration: 11/30/2001 Facility Owner: UNILAB CORP Facility Address: 15725 POMERADO RD #218 Facility City: POWAY Facility State: CA Facility Zip: 92064-2021 UST Owner: Not reported Handle Regulated Hazmat: Not reported Own Or Operate UST: Not reported Subject To APSA: Not reported Generate Haz Waste: Not reported Treat Haz Waste: Not reported	San Diego Co. HMMD	S106067044 N/A

MAP FINDINGS  
FOCUS MAP 17

Map ID	Site	Database(s)	EPA ID Number
	<b>UNILAB-SPECIMEN DRAWING LAB (Continued)</b>		<b>S106067044</b>
	Generate Medical Waste: Not reported		
<b>121</b>	<b>VALLE VERDE PEDIATRICS 15725 POMERADO RD POWAY, CA 92064</b>	<b>San Diego Co. HMMD</b>	<b>S106066904 N/A</b>
	SAN DIEGO CO. HMMD:		
	Facility Id: 151249		
	Business Type: 6HK10		
	EPA Id Number: Not reported		
	APN: 275-461-04-00		
	Last HMMD Inspection: 05/17/2006		
	Permit Status: INAC		
	Permit Expiration: 04/30/2008		
	Facility Owner: NATHAN RENDLER MD		
	Facility Address: 15725 POMERADO RD 107		
	Facility City: POWAY		
	Facility State: CA		
	Facility Zip: 92064-2021		
	UST Owner: Not reported		
	Handle Regulated Hazmat: Not reported		
	Own Or Operate UST: Not reported		
	Subject To APSA: Not reported		
	Generate Haz Waste: Not reported		
	Treat Haz Waste: Not reported		
	Generate Medical Waste: Not reported		
<b>121</b>	<b>GATEWAY PODIATRY CLINIC 15725 POMERADO RD 114 POWAY, CA</b>	<b>RCRA NonGen / NLR FINDS</b>	<b>1000597901 CAD983619362</b>
	RCRA NonGen / NLR:		
	Date form received by agency: 05/21/1996		
	Facility name: GATEWAY PODIATRY CLINIC		
	Facility address: 15725 POMERADO RD 114 POWAY, CA 92064		
	EPA ID: CAD983619362		
	Mailing address: POMERADO RD STE 111 POWAY, CA 92064		
	Contact: CLIFFORD J WOLF		
	Contact address: 15725 POMERADO RD STE 111 POWAY, CA 92064		
	Contact country: US		
	Contact telephone: (619) 451-2151		
	Contact email: Not reported		
	EPA Region: 09		
	Classification: Non-Generator		
	Description: Handler: Non-Generators do not presently generate hazardous waste		
	Owner/Operator Summary:		
	Owner/operator name: CLIFFORD J WOLF		
	Owner/operator address: 15725 POMERADO RD 114 POWAY, CA 92064		
	Owner/operator country: Not reported		
	Owner/operator telephone: (619) 451-2151		
	Legal status: Private		

MAP FINDINGS  
FOCUS MAP 17

Map ID	Site	Database(s)	EPA ID Number
--------	------	-------------	---------------

**GATEWAY PODIATRY CLINIC (Continued)**

**1000597901**

Owner/Operator Type: Owner  
Owner/Op start date: Not reported  
Owner/Op end date: Not reported

Owner/operator name: GREMARK PARTNERS  
Owner/operator address: 4225 EXECUTIVE SQ  
LA JOLLA, CA 92037

Owner/operator country: Not reported  
Owner/operator telephone: (619) 535-9494  
Legal status: Private

Owner/Operator Type: Owner  
Owner/Op start date: Not reported  
Owner/Op end date: Not reported

Handler Activities Summary:

U.S. importer of hazardous waste: No  
Mixed waste (haz. and radioactive): No  
Recycler of hazardous waste: No  
Transporter of hazardous waste: No  
Treater, storer or disposer of HW: No  
Underground injection activity: No  
On-site burner exemption: No  
Furnace exemption: No  
Used oil fuel burner: No  
Used oil processor: No  
User oil refiner: No  
Used oil fuel marketer to burner: No  
Used oil Specification marketer: No  
Used oil transfer facility: No  
Used oil transporter: No

Violation Status: No violations found

FINDS:

Registry ID: 110005996342

Environmental Interest/Information System

RCRAInfo is a national information system that supports the Resource Conservation and Recovery Act (RCRA) program through the tracking of events and activities related to facilities that generate, transport, and treat, store, or dispose of hazardous waste. RCRAInfo allows RCRA program staff to track the notification, permit, compliance, and corrective action activities required under RCRA.

121

**ROBERT W. HERBST, M.D.**  
**15725 POMERADO RD**  
**POWAY, CA 92064**

**San Diego Co. HMMD S106066909**  
**N/A**

SAN DIEGO CO. HMMD:  
Facility Id: 151254  
Business Type: 6HK10  
EPA Id Number: Not reported  
APN: 275-461-04-00  
Last HMMD Inspection: 12/12/2005  
Permit Status: CHNG  
Permit Expiration: 07/31/2009



MAP FINDINGS  
FOCUS MAP 17

Map ID	Site	Database(s)	EPA ID Number
	<b>ROBERT W. HERBST, M.D. (Continued)</b>		<b>S106066909</b>
	Facility Owner: ROBERT W. HERBST, M.D. Facility Address: 15725 POMERADO RD Facility City: POWAY Facility State: CA Facility Zip: 92064-2021 UST Owner: Not reported Handle Regulated Hazmat: Not reported Own Or Operate UST: Not reported Subject To APSA: Not reported Generate Haz Waste: Not reported Treat Haz Waste: Not reported Generate Medical Waste: Not reported		
121	<b>POMERADO ORAL &amp; MAXILLOFACIAL SURGERY</b> <b>15725 POMERADO RD</b> <b>POWAY, CA 92064</b>	San Diego Co. HMMD	S100877747 N/A
	SAN DIEGO CO. HMMD: Facility Id: 208990 Business Type: 6HK10 EPA Id Number: Not reported APN: 275-461-04-00 Last HMMD Inspection: 09/14/2011 Permit Status: OPEN Permit Expiration: 05/31/2013 Facility Owner: RADY CHILDRENS PHYSICIAN MGMT SERVICES Facility Address: 15725 POMERADO RD #203 Facility City: POWAY Facility State: CA Facility Zip: 92064 UST Owner: Not reported Handle Regulated Hazmat: Not reported Own Or Operate UST: Not reported Subject To APSA: Not reported Generate Haz Waste: Not reported Treat Haz Waste: Not reported Generate Medical Waste: Not reported		
	Inactive Permits: Facility Id: 208990 Update Date: 11/02/2012 Case Number: Not reported Name: WASTE 902 INFECTIOUS WASTE, SHARPS Other Information: SHARPS Material Waste: Waste Hazardous Categories 1: Not reported Hazardous Categories 2: Not reported		
	Facility Id: 208990 Update Date: 11/02/2012 Case Number: Not reported Name: WASTE 311 PHARMACEUTICAL WASTE Other Information: Not reported Material Waste: Waste Hazardous Categories 1: Not reported Hazardous Categories 2: Not reported		
	Facility Id: 208990		

MAP FINDINGS  
FOCUS MAP 17

Map ID	Site	Database(s)	EPA ID Number
--------	------	-------------	---------------

**POMERADO ORAL & MAXILLOFACIAL SURGERY (Continued)**

**S100877747**

Update Date: 11/02/2012  
Case Number: Not reported  
Name: WASTE 901 INFECTIOUS WASTE, GENERAL  
Other Information: RED BAG  
Material Waste: Waste  
Hazardous Categories 1: Not reported  
Hazardous Categories 2: Not reported

Violations Active Permits:

Facility Id: 208990  
Update Date: 11/02/2012  
Inspection Date: 01/29/2008  
Violation Code: 6HV4204  
Violation: WARNING SIGN NOT POSTED  
Violation Citation: MW designated accumulation area not posted with an approved and legible biohazardous waste "warning sign" in English and Spanish.  
118310  
Activity: ACTIVE

Facility Id: 209391  
Business Type: 6HK10  
EPA Id Number: Not reported  
APN: 275-780-02-00  
Last HMMD Inspection: 04/02/2009  
Permit Status: OPEN  
Permit Expiration: 06/30/2013  
Facility Owner: CHRIS CHISHOLM  
Facility Address: PO BOX 501724  
Facility City: SAN DIEGO  
Facility State: CA  
Facility Zip: 92150  
UST Owner: Not reported  
Handle Regulated Hazmat: Not reported  
Own Or Operate UST: Not reported  
Subject To APSA: Not reported  
Generate Haz Waste: Not reported  
Treat Haz Waste: Not reported  
Generate Medical Waste: Y

Inactive Permits:

Facility Id: 209391  
Update Date: 11/02/2012  
Case Number: Not reported  
Name: WASTE 902 INFECTIOUS WASTE, SHARPS  
Other Information: Not reported  
Material Waste: Waste  
Hazardous Categories 1: Not reported  
Hazardous Categories 2: Not reported

Facility Id: 206742  
Business Type: 6HK10  
EPA Id Number: Not reported  
APN: 275-461-04-00  
Last HMMD Inspection: 04/09/2009  
Permit Status: OPEN

MAP FINDINGS  
FOCUS MAP 17

Map ID Site Database(s) EPA ID Number

**POMERADO ORAL & MAXILLOFACIAL SURGERY (Continued)**

**S100877747**

Permit Expiration: 10/31/2013  
 Facility Owner: POMERADO DENTAL ARTS  
 Facility Address: 15725 POMERADO RD #202  
 Facility City: POWAY  
 Facility State: CA  
 Facility Zip: 92064  
 UST Owner: Not reported  
 Handle Regulated Hazmat: Not reported  
 Own Or Operate UST: Not reported  
 Subject To APSA: Not reported  
 Generate Haz Waste: Not reported  
 Treat Haz Waste: Not reported  
 Generate Medical Waste: Y

Inactive Permits:

Facility Id: 206742  
 Update Date: 11/02/2012  
 Case Number: Not reported  
 Name: WASTE 902 INFECTIOUS WASTE, SHARPS  
 Other Information: ISOLYSER  
 Material Waste: Waste  
 Hazardous Categories 1: Not reported  
 Hazardous Categories 2: Not reported

Violations Active Permits:

Facility Id: 206742  
 Update Date: 11/02/2012  
 Inspection Date: 05/17/2006  
 Violation Code: 6HV4201  
 Violation: NO UPF PERMIT FOR MEDICAL WASTE  
 Violation Citation: A Unified Program Facility Permit has not been obtained for the generation of medical waste. 117705, 68.905  
 Activity: ACTIVE

Facility Id: 206742  
 Update Date: 11/02/2012  
 Inspection Date: 05/17/2006  
 Violation Code: 6HV4205  
 Violation: MED SOLID WASTE NOT SECURED TO DENY ACCE  
 Violation Citation: Medical Solid Waste not secured to deny access to unauthorized persons. 68.1211  
 Activity: ACTIVE

Facility Id: 151244  
 Business Type: 6HK10  
 EPA Id Number: Not reported  
 APN: 275-461-04-00  
 Last HMMD Inspection: 04/09/2009  
 Permit Status: INAC  
 Permit Expiration: 04/30/2012  
 Facility Owner: STEVEN T. SCHNEIDER DDS  
 Facility Address: 15725 POMERADO RD #212  
 Facility City: POWAY  
 Facility State: CA  
 Facility Zip: 92064-2021  
 UST Owner: Not reported

MAP FINDINGS  
FOCUS MAP 17

Map ID	Site	Database(s)	EPA ID Number
--------	------	-------------	---------------

**POMERADO ORAL & MAXILLOFACIAL SURGERY (Continued)**

**S100877747**

Handle Regulated Hazmat: Not reported  
Own Or Operate UST: Not reported  
Subject To APSA: Not reported  
Generate Haz Waste: Y  
Treat Haz Waste: Not reported  
Generate Medical Waste: Not reported

Violations Inactive Permits:

Facility Id: 151244  
Update Date: 11/02/2012  
Inspection Date: 12/12/2005  
Violation Code: 6HV4309  
Violation: SQG:MWMP OR EQUIV NOT ONSITE  
Violation Citation: Medical Waste Management Plan or equivalent information not onsite for review (SQG). 117945  
Activity: Inactive Permit

Facility Id: 151244  
Update Date: 11/02/2012  
Inspection Date: 12/12/2005  
Violation Code: 6HV4303  
Violation: SQG:NO MED WASTE DISPOSAL RECORDS  
Violation Citation: Generator did not retain on file disposal receipts and/or tracking documents for waste shipped offsite for at least 2 years (SQG). 117945(b)  
Activity: Inactive Permit

Facility Id: 151247  
Business Type: 6HK10  
EPA Id Number: Not reported  
APN: 275-461-04-00  
Last HMMD Inspection: 01/04/2005  
Permit Status: INAC  
Permit Expiration: 06/30/2005  
Facility Owner: BOOTH & WILLIAMS A DENTAL CORP  
Facility Address: 15725 POMERADO #204 RD  
Facility City: POWAY  
Facility State: CA  
Facility Zip: 92064-2021  
UST Owner: Not reported  
Handle Regulated Hazmat: Not reported  
Own Or Operate UST: Not reported  
Subject To APSA: Not reported  
Generate Haz Waste: Not reported  
Treat Haz Waste: Not reported  
Generate Medical Waste: Not reported

[Click this hyperlink](#) while viewing on your computer to access 21 additional CA\_HMMD: record(s) in the EDR Site Report.

MAP FINDINGS  
FOCUS MAP 17

Map ID	Site	Database(s)	EPA ID Number
121	<b>VALLE VERDE OB-GYN MED GROUP</b> <b>15725 POMERADO RD</b> <b>POWAY, CA 92064</b>	San Diego Co. HMMD	S106066900 N/A
	SAN DIEGO CO. HMMD: Facility Id: 151245 Business Type: 6HK10 EPA Id Number: Not reported APN: 275-461-04-00 Last HMMD Inspection: 06/23/2000 Permit Status: INAC Permit Expiration: 06/23/2000 Facility Owner: VALLE VERDE OB-GYN MED GROUP Facility Address: 12630 MONTE VISTA RD #205 Facility City: POWAY Facility State: CA Facility Zip: 92064-2527 UST Owner: Not reported Handle Regulated Hazmat: Not reported Own Or Operate UST: Not reported Subject To APSA: Not reported Generate Haz Waste: Not reported Treat Haz Waste: Not reported Generate Medical Waste: Not reported		
121	<b>FEIGHNER RESEARCH INSTITUTE</b> <b>15725 POMERADO RD</b> <b>POWAY, CA 92064</b>	San Diego Co. HMMD	S106068887 N/A
	SAN DIEGO CO. HMMD: Facility Id: 154177 Business Type: 6HK10 EPA Id Number: Not reported APN: 275-461-04-00 Last HMMD Inspection: 02/04/1998 Permit Status: INAC Permit Expiration: 10/31/1999 Facility Owner: Not reported Facility Address: Not reported Facility City: Not reported Facility State: Not reported Facility Zip: Not reported UST Owner: Not reported Handle Regulated Hazmat: Not reported Own Or Operate UST: Not reported Subject To APSA: Not reported Generate Haz Waste: Not reported Treat Haz Waste: Not reported Generate Medical Waste: Not reported		

MAP FINDINGS  
FOCUS MAP 17

Map ID	Site	Database(s)	EPA ID Number
121	<b>ESCONDIDO CARDIOLOGY ASSOC.</b> <b>15725 POMERADO RD</b> <b>POWAY, CA 92064</b>  SAN DIEGO CO. HMMD: Facility Id: 151243 Business Type: 6HK10 EPA Id Number: Not reported APN: 275-461-04-00 Last HMMD Inspection: 05/17/2006 Permit Status: INAC Permit Expiration: 06/30/2008 Facility Owner: ESCONDIDO CARDIOLOGY ASSOC,INC Facility Address: 488 E VALLEY PARKWAY #201 Facility City: ESCONDIDO Facility State: CA Facility Zip: 92025-3098 UST Owner: Not reported Handle Regulated Hazmat: Not reported Own Or Operate UST: Not reported Subject To APSA: Not reported Generate Haz Waste: Not reported Treat Haz Waste: Not reported Generate Medical Waste: Not reported	San Diego Co. HMMD	S106066898 N/A
121	<b>DIABETES &amp; ENDOCRINE ASSOC</b> <b>15725 POMERADO RD</b> <b>POWAY, CA 92064</b>  SAN DIEGO CO. HMMD: Facility Id: 153985 Business Type: 6HK10 EPA Id Number: Not reported APN: 275-461-04-00 Last HMMD Inspection: 02/20/2007 Permit Status: INAC Permit Expiration: 12/31/2007 Facility Owner: DIABETES & ENDOCRINE ASSOC Facility Address: 15725 POMERADO RD #203 Facility City: POWAY Facility State: CA Facility Zip: 92064- UST Owner: Not reported Handle Regulated Hazmat: Not reported Own Or Operate UST: Not reported Subject To APSA: Not reported Generate Haz Waste: Not reported Treat Haz Waste: Not reported Generate Medical Waste: Not reported	San Diego Co. HMMD	S106068752 N/A

MAP FINDINGS  
FOCUS MAP 17

Map ID	Site	Database(s)	EPA ID Number
121	<b>FEIGNER RESEARCH INST. INC. 15725 POMERADO RD POWAY, CA 92064</b>	San Diego Co. HMMD	S106068823 N/A
	SAN DIEGO CO. HMMD:		
	Facility Id:	154077	
	Business Type:	6HK10	
	EPA Id Number:	Not reported	
	APN:	275-461-04-00	
	Last HMMD Inspection:	08/05/1997	
	Permit Status:	INAC	
	Permit Expiration:	08/05/1997	
	Facility Owner:	FEIGNER RESEARCH INST, INC	
	Facility Address:	5375 MIRA SORRENTO PLACE #210	
	Facility City:	SAN DIEGO	
	Facility State:	CA	
	Facility Zip:	92121-	
	UST Owner:	Not reported	
	Handle Regulated Hazmat:	Not reported	
	Own Or Operate UST:	Not reported	
	Subject To APSA:	Not reported	
	Generate Haz Waste:	Not reported	
	Treat Haz Waste:	Not reported	
	Generate Medical Waste:	Not reported	
121	<b>NORTH COUNTY PRIMARY CARE 15725 POMERADO RD POWAY, CA 92064</b>	San Diego Co. HMMD	S106066903 N/A
	SAN DIEGO CO. HMMD:		
	Facility Id:	151248	
	Business Type:	6HK10	
	EPA Id Number:	Not reported	
	APN:	275-461-04-00	
	Last HMMD Inspection:	04/22/2004	
	Permit Status:	CHNG	
	Permit Expiration:	03/31/2005	
	Facility Owner:	MONICA P. ORMSBY, MD	
	Facility Address:	15725 POMERADO RD #103	
	Facility City:	POWAY	
	Facility State:	CA	
	Facility Zip:	92064-	
	UST Owner:	Not reported	
	Handle Regulated Hazmat:	Not reported	
	Own Or Operate UST:	Not reported	
	Subject To APSA:	Not reported	
	Generate Haz Waste:	Not reported	
	Treat Haz Waste:	Not reported	
	Generate Medical Waste:	Not reported	

MAP FINDINGS  
FOCUS MAP 17

Map ID	Site	Database(s)	EPA ID Number
121	<b>PALOMAR POMERADO HEALTH SYS</b> <b>15721 POMERADO RD</b> <b>POWAY, CA 92064</b>	<b>RCRA-SQG</b> <b>FINDS</b> <b>San Diego Co. HMMD</b>	<b>1000819844</b> <b>CAD983658576</b>
	<p>RCRA-SQG:</p> <p>Date form received by agency: 01/28/1993</p> <p>Facility name: PALOMAR POMERADO HEALTH SYS</p> <p>Facility address: 15721 POMERADO RD POWAY, CA 92064</p> <p>EPA ID: CAD983658576</p> <p>Mailing address: 215 S HICKORY STE 310 ESCONDIDO, CA 92025</p> <p>Contact: DON WHISTLER</p> <p>Contact address: 460 E PENNSYLVANIA ESCONDIDO, CA 92025</p> <p>Contact country: US</p> <p>Contact telephone: (619) 739-5400</p> <p>Contact email: Not reported</p> <p>EPA Region: 09</p> <p>Classification: Small Small Quantity Generator</p> <p>Description: Handler: generates more than 100 and less than 1000 kg of hazardous waste during any calendar month and accumulates less than 6000 kg of hazardous waste at any time; or generates 100 kg or less of hazardous waste during any calendar month, and accumulates more than 1000 kg of hazardous waste at any time</p> <p>Owner/Operator Summary:</p> <p>Owner/operator name: PALOMAR POMERADO HEALTH SYS</p> <p>Owner/operator address: 215 S HICKORY ESCONDIDO, CA 92025</p> <p>Owner/operator country: Not reported</p> <p>Owner/operator telephone: (415) 555-1212</p> <p>Legal status: Private</p> <p>Owner/Operator Type: Owner</p> <p>Owner/Op start date: Not reported</p> <p>Owner/Op end date: Not reported</p> <p>Handler Activities Summary:</p> <p>U.S. importer of hazardous waste: No</p> <p>Mixed waste (haz. and radioactive): No</p> <p>Recycler of hazardous waste: No</p> <p>Transporter of hazardous waste: No</p> <p>Treater, storer or disposer of HW: No</p> <p>Underground injection activity: No</p> <p>On-site burner exemption: No</p> <p>Furnace exemption: No</p> <p>Used oil fuel burner: No</p> <p>Used oil processor: No</p> <p>User oil refiner: No</p> <p>Used oil fuel marketer to burner: No</p> <p>Used oil Specification marketer: No</p> <p>Used oil transfer facility: No</p> <p>Used oil transporter: No</p> <p>Violation Status: No violations found</p> <p>FINDS:</p> <p>Registry ID: 110002892004</p>		



MAP FINDINGS  
FOCUS MAP 17

Map ID	Site	Database(s)	EPA ID Number
--------	------	-------------	---------------

**PALOMAR POMERADO HEALTH SYS (Continued)**

**1000819844**

Environmental Interest/Information System

RCRAInfo is a national information system that supports the Resource Conservation and Recovery Act (RCRA) program through the tracking of events and activities related to facilities that generate, transport, and treat, store, or dispose of hazardous waste. RCRAInfo allows RCRA program staff to track the notification, permit, compliance, and corrective action activities required under RCRA.

**SAN DIEGO CO. HMMD:**

Facility Id: 213705  
 Business Type: 6HK10  
 EPA Id Number: Not reported  
 APN: 275-461-09-00  
 Last HMMD Inspection: 04/11/2011  
 Permit Status: OPEN  
 Permit Expiration: 07/31/2013  
 Facility Owner: MARYAM ZAREI  
 Facility Address: 15725 POMERADO RD #103  
 Facility City: Poway  
 Facility State: CA  
 Facility Zip: 92064  
 UST Owner: Not reported  
 Handle Regulated Hazmat: Not reported  
 Own Or Operate UST: Not reported  
 Subject To APSA: Not reported  
 Generate Haz Waste: Not reported  
 Treat Haz Waste: Not reported  
 Generate Medical Waste: Not reported

**Inactive Permits:**

Facility Id: 213705  
 Update Date: 11/02/2012  
 Case Number: Not reported  
 Name: WASTE 902 INFECTIOUS WASTE, SHARPS  
 Other Information: Not reported  
 Material Waste: Waste  
 Hazardous Categories 1: Not reported  
 Hazardous Categories 2: Not reported

Facility Id: 213705  
 Business Type: 6HK10  
 EPA Id Number: Not reported  
 APN: 275-461-09-00  
 Last HMMD Inspection: 04/11/2011  
 Permit Status: OPEN  
 Permit Expiration: 07/31/2013  
 Facility Owner: MARYAM ZAREI  
 Facility Address: 15725 POMERADO RD #103  
 Facility City: Poway  
 Facility State: CA  
 Facility Zip: 92064  
 UST Owner: Not reported  
 Handle Regulated Hazmat: Not reported  
 Own Or Operate UST: Not reported  
 Subject To APSA: Not reported

MAP FINDINGS  
FOCUS MAP 17

Map ID Site Database(s) EPA ID Number

**PALOMAR POMERADO HEALTH SYS (Continued)**

**1000819844**

Generate Haz Waste:	N
Treat Haz Waste:	Not reported
Generate Medical Waste:	Y
Inactive Permits:	
Facility Id:	213705
Update Date:	11/02/2012
Case Number:	Not reported
Name:	WASTE 902 INFECTIOUS WASTE, SHARPS
Other Information:	Not reported
Material Waste:	Waste
Hazardous Categories 1:	Not reported
Hazardous Categories 2:	Not reported
Facility Id:	152642
Business Type:	6HK10
EPA Id Number:	Not reported
APN:	275-461-09-00
Last HMMMD Inspection:	Not reported
Permit Status:	INAC
Permit Expiration:	12/31/1993
Facility Owner:	PALOMAR POMERADO HEALTH SYSTEM
Facility Address:	15721 POMERADO RD
Facility City:	POWAY
Facility State:	CA
Facility Zip:	92064-
UST Owner:	Not reported
Handle Regulated Hazmat:	Not reported
Own Or Operate UST:	Not reported
Subject To APSA:	Not reported
Generate Haz Waste:	Not reported
Treat Haz Waste:	Not reported
Generate Medical Waste:	Not reported
Facility Id:	216612
Business Type:	6HK10
EPA Id Number:	Not reported
APN:	275-461-09-00
Last HMMMD Inspection:	06/11/2012
Permit Status:	OPEN
Permit Expiration:	09/30/2013
Facility Owner:	VANTAGEPOINT LABORATORIES
Facility Address:	15721 POMERADO RD,
Facility City:	POWAY
Facility State:	CA
Facility Zip:	92064
UST Owner:	Not reported
Handle Regulated Hazmat:	Not reported
Own Or Operate UST:	Not reported
Subject To APSA:	Not reported
Generate Haz Waste:	Not reported
Treat Haz Waste:	Not reported
Generate Medical Waste:	Y
Inactive Permits:	
Facility Id:	216612
Update Date:	11/02/2012

MAP FINDINGS  
FOCUS MAP 17

Map ID Site Database(s) EPA ID Number

**PALOMAR POMERADO HEALTH SYS (Continued)**

**1000819844**

Case Number: Not reported  
Name: WASTE 902 INFECTIOUS WASTE, SHARPS  
Other Information: Not reported  
Material Waste: Waste  
Hazardous Categories 1: Not reported  
Hazardous Categories 2: Not reported

Facility Id: 153142  
Business Type: 6HK10  
EPA Id Number: Not reported  
APN: 275-461-09-00  
Last HMMMD Inspection: 06/07/2012  
Permit Status: OPEN  
Permit Expiration: 05/31/2013  
Facility Owner: NORTH COUNTY INTERNISTS  
Facility Address: 15721 POMERADO RD  
Facility City: POWAY  
Facility State: CA  
Facility Zip: 92064-  
UST Owner: Not reported  
Handle Regulated Hazmat: Not reported  
Own Or Operate UST: Not reported  
Subject To APSA: Not reported  
Generate Haz Waste: Not reported  
Treat Haz Waste: Not reported  
Generate Medical Waste: Y

Inactive Permits:

Facility Id: 153142  
Update Date: 11/02/2012  
Case Number: Not reported  
Name: WASTE 311 PHARMACEUTICAL WASTE  
Other Information: Not reported  
Material Waste: Waste  
Hazardous Categories 1: Not reported  
Hazardous Categories 2: Not reported

Facility Id: 153142  
Update Date: 11/02/2012  
Case Number: Not reported  
Name: WASTE 901 INFECTIOUS WASTE, GENERAL  
Other Information: RED BAGS  
Material Waste: Waste  
Hazardous Categories 1: Not reported  
Hazardous Categories 2: Not reported

Facility Id: 153142  
Update Date: 11/02/2012  
Case Number: Not reported  
Name: WASTE 902 INFECTIOUS WASTE, SHARPS  
Other Information: Not reported  
Material Waste: Waste  
Hazardous Categories 1: Not reported  
Hazardous Categories 2: Not reported

Violations Active Permits:

MAP FINDINGS  
FOCUS MAP 17

Map ID	Site	Database(s)	EPA ID Number
--------	------	-------------	---------------

**PALOMAR POMERADO HEALTH SYS (Continued)**

**1000819844**

Facility Id:	153142
Update Date:	11/02/2012
Inspection Date:	08/06/2009
Violation Code:	6HV4204
Violation:	WARNING SIGN NOT POSTED
Violation Citation:	MW designated accumulation area not posted with an approved and legible biohazardous waste "warning sign" in English and Spanish. 118310
Activity:	ACTIVE
Facility Id:	153142
Update Date:	11/02/2012
Inspection Date:	08/06/2009
Violation Code:	6HV4203
Violation:	MED WASTE STORAGE NOT SECURED
Violation Citation:	Generator has not secured the enclosure or designated accumulation area for medical waste containers so as to deny access to unauthorized persons. 118307, 118310
Activity:	ACTIVE

[Click this hyperlink](#) while viewing on your computer to access additional CA\_HMMD: detail in the EDR Site Report.

121

**EDMOND L CHAN MD  
15708 POMERADO RD  
POWAY, CA 92064**

**San Diego Co. HMMD S106880025  
N/A**

SAN DIEGO CO. HMMD:

Facility Id:	205130
Business Type:	6HK10
EPA Id Number:	Not reported
APN:	275-461-09-00
Last HMMD Inspection:	07/03/2012
Permit Status:	OPEN
Permit Expiration:	10/31/2013
Facility Owner:	EDMOND L. CHAN
Facility Address:	15708 POMERADO RD #N107
Facility City:	POWAY
Facility State:	CA
Facility Zip:	92064
UST Owner:	Not reported
Handle Regulated Hazmat:	Not reported
Own Or Operate UST:	Not reported
Subject To APSA:	Not reported
Generate Haz Waste:	Y
Treat Haz Waste:	Not reported
Generate Medical Waste:	Y

Inactive Permits:

Facility Id:	205130
Update Date:	11/02/2012
Case Number:	Not reported
Name:	WASTE 902 INFECTIOUS WASTE, SHARPS
Other Information:	Not reported
Material Waste:	Waste
Hazardous Categories 1:	Not reported
Hazardous Categories 2:	Not reported

MAP FINDINGS  
FOCUS MAP 17

Map ID	Site	Database(s)	EPA ID Number
--------	------	-------------	---------------

**EDMOND L CHAN MD (Continued)**

**S106880025**

Facility Id: 205130  
 Update Date: 11/02/2012  
 Case Number: Not reported  
 Name: WASTE 901 INFECTIOUS WASTE, GENERAL  
 Other Information: Not reported  
 Material Waste: Waste  
 Hazardous Categories 1: Not reported  
 Hazardous Categories 2: Not reported

Violations Active Permits:

Facility Id: 205130  
 Update Date: 11/02/2012  
 Inspection Date: 07/16/2008  
 Violation Code: 6HV4303  
 Violation: SQG:NO MED WASTE DISPOSAL RECORDS  
 Violation Citation: Generator did not retain on file disposal receipts and/or tracking documents for waste shipped offsite for at least 2 years (SQG). 117945(b)  
 Activity: ACTIVE

Facility Id: 205130  
 Update Date: 11/02/2012  
 Inspection Date: 07/16/2008  
 Violation Code: 6HV4441  
 Violation: ILLEGAL DISPOSAL OF PHOTO/HAZWASTE  
 Violation Citation: Illegal disposal of photoprocessing/ hazardous waste to the sewer, trash, etc. 25189.5  
 Activity: ACTIVE

Facility Id: 205130  
 Update Date: 11/02/2012  
 Inspection Date: 07/03/2012  
 Violation Code: 6HV4205  
 Violation: MED SOLID WASTE NOT SECURED TO DENY ACCE  
 Violation Citation: Medical Solid Waste not secured to deny access to unauthorized persons. 68.1211  
 Activity: ACTIVE

Facility Id: 205130  
 Update Date: 11/02/2012  
 Inspection Date: 07/16/2008  
 Violation Code: 6HV4204  
 Violation: WARNING SIGN NOT POSTED  
 Violation Citation: MW designated accumulation area not posted with an approved and legible biohazardous waste "warning sign" in English and Spanish. 118310  
 Activity: ACTIVE

MAP FINDINGS  
FOCUS MAP 17

Map ID	Site	Database(s)	EPA ID Number
121	<b>SAN DIEGO CENTRE FOR WOMEN'S HEALTH</b> <b>15708 POMERADO RD</b> <b>POWAY, CA 92064</b>	San Diego Co. HMMD	S106070837 N/A
	SAN DIEGO CO. HMMD: Facility Id: 200731 Business Type: 6HK10 EPA Id Number: Not reported APN: 275-461-11-00 Last HMMD Inspection: 01/09/2007 Permit Status: INAC Permit Expiration: 05/31/2006 Facility Owner: ATTN: ROSALYN BAXTER - JONES MD Facility Address: 15708 POMERADO RD #206 Facility City: POWAY Facility State: CA Facility Zip: 92064 UST Owner: Not reported Handle Regulated Hazmat: Not reported Own Or Operate UST: Not reported Subject To APSA: Not reported Generate Haz Waste: Not reported Treat Haz Waste: Not reported Generate Medical Waste: Not reported		
	Violations Inactive Permits: Facility Id: 200731 Update Date: 11/02/2012 Inspection Date: 09/20/2005 Violation Code: 6HV4209 Violation: NO GENERATOR'S INFO ON RED BAGS/SHARPS Violation Citation: Red bags, sharps containers not labeled with generator's name, address, and phone number. 68.1205 Activity: Inactive Permit		
	Facility Id: 200731 Update Date: 11/02/2012 Inspection Date: 09/20/2005 Violation Code: 6HV4309 Violation: SQG:MWMP OR EQUIV NOT ONSITE Violation Citation: Medical Waste Management Plan or equivalent information not onsite for review (SQG). 117945 Activity: Inactive Permit		
121	<b>NORTH COUNTY EYE PHYSICIANS</b> <b>15708 POMERADO RD</b> <b>POWAY, CA 92064</b>	San Diego Co. HMMD	S106069065 N/A
	SAN DIEGO CO. HMMD: Facility Id: 216863 Business Type: 6HK10 EPA Id Number: Not reported APN: 275-461-11-00 Last HMMD Inspection: 08/07/2012 Permit Status: OPEN Permit Expiration: 11/30/2012 Facility Owner: NORTH COUNTY EYE PHYSICIANS Facility Address: 15708 POMERADO RD #N202 Facility City: Poway		

MAP FINDINGS  
FOCUS MAP 17

Map ID	Site	Database(s)	EPA ID Number
--------	------	-------------	---------------

**NORTH COUNTY EYE PHYSICIANS (Continued)**

**S106069065**

Facility State: CA  
 Facility Zip: 92064  
 UST Owner: Not reported  
 Handle Regulated Hazmat: Not reported  
 Own Or Operate UST: Not reported  
 Subject To APSA: Not reported  
 Generate Haz Waste: N  
 Treat Haz Waste: Not reported  
 Generate Medical Waste: Y

Inactive Permits:

Facility Id: 216863  
 Update Date: 11/02/2012  
 Case Number: Not reported  
 Name: WASTE 902 INFECTIOUS WASTE, SHARPS  
 Other Information: Not reported  
 Material Waste: Waste  
 Hazardous Categories 1: Not reported  
 Hazardous Categories 2: Not reported

Facility Id: 207083  
 Business Type: 6HK10  
 EPA Id Number: Not reported  
 APN: 275-461-11-00  
 Last HMMD Inspection: 01/09/2007  
 Permit Status: INAC  
 Permit Expiration: 05/31/2007  
 Facility Owner: PREVENTIVE WOMEN'S HEALTH MEDICAL CENTER  
 Facility Address: 15708 POMERADO RD #206  
 Facility City: POWAY  
 Facility State: CA  
 Facility Zip: 92064  
 UST Owner: Not reported  
 Handle Regulated Hazmat: Not reported  
 Own Or Operate UST: Not reported  
 Subject To APSA: Not reported  
 Generate Haz Waste: Not reported  
 Treat Haz Waste: Not reported  
 Generate Medical Waste: Not reported

Facility Id: 208739  
 Business Type: 6HK10  
 EPA Id Number: Not reported  
 APN: 275-461-11-00  
 Last HMMD Inspection: 12/11/2007  
 Permit Status: INAC  
 Permit Expiration: 11/30/2010  
 Facility Owner: DAVID EDWARDS, MD  
 Facility Address: 15708 POMERADO RD #N202  
 Facility City: Poway  
 Facility State: CA  
 Facility Zip: 92064  
 UST Owner: Not reported  
 Handle Regulated Hazmat: Not reported  
 Own Or Operate UST: Not reported  
 Subject To APSA: Not reported  
 Generate Haz Waste: Not reported

MAP FINDINGS  
FOCUS MAP 17

Map ID Site Database(s) EPA ID Number

**NORTH COUNTY EYE PHYSICIANS (Continued)**

**S106069065**

Treat Haz Waste:	Not reported
Generate Medical Waste:	Not reported
Violations Inactive Permits:	
Facility Id:	208739
Update Date:	11/02/2012
Inspection Date:	12/11/2007
Violation Code:	6HV4205
Violation:	MED SOLID WASTE NOT SECURED TO DENY ACCE
Violation Citation:	Medical Solid Waste not secured to deny access to unauthorized persons. 68.1211
Activity:	Inactive Permit
Facility Id:	154438
Business Type:	6HK10
EPA Id Number:	Not reported
APN:	275-461-09-00
Last HMMD Inspection:	09/06/2002
Permit Status:	INAC
Permit Expiration:	08/31/2006
Facility Owner:	POMERADO HOSPITAL
Facility Address:	15255 INNOVATION DR #150
Facility City:	SAN DIEGO
Facility State:	CA
Facility Zip:	92128-
UST Owner:	Not reported
Handle Regulated Hazmat:	Not reported
Own Or Operate UST:	Not reported
Subject To APSA:	Not reported
Generate Haz Waste:	Not reported
Treat Haz Waste:	Not reported
Generate Medical Waste:	Not reported
Facility Id:	216863
Business Type:	6HK10
EPA Id Number:	Not reported
APN:	275-461-11-00
Last HMMD Inspection:	08/07/2012
Permit Status:	OPEN
Permit Expiration:	11/30/2012
Facility Owner:	NORTH COUNTY EYE PHYSICIANS
Facility Address:	15708 POMERADO RD #N202
Facility City:	Poway
Facility State:	CA
Facility Zip:	92064
UST Owner:	Not reported
Handle Regulated Hazmat:	Not reported
Own Or Operate UST:	Not reported
Subject To APSA:	Not reported
Generate Haz Waste:	Not reported
Treat Haz Waste:	Not reported
Generate Medical Waste:	Y
Inactive Permits:	
Facility Id:	216863
Update Date:	11/02/2012
Case Number:	Not reported



MAP FINDINGS  
FOCUS MAP 17

Map ID	Site	Database(s)	EPA ID Number
--------	------	-------------	---------------

**NORTH COUNTY EYE PHYSICIANS (Continued)**

**S106069065**

Name: WASTE 902 INFECTIOUS WASTE, SHARPS  
 Other Information: Not reported  
 Material Waste: Waste  
 Hazardous Categories 1: Not reported  
 Hazardous Categories 2: Not reported

[Click this hyperlink](#) while viewing on your computer to access 3 additional CA\_HMMD: record(s) in the EDR Site Report.

121	<b>GEM T PHAM, DDS 15708 POMERADO RD POWAY, CA</b>	<b>FINDS</b>	<b>1016434379 N/A</b>
-----	------------------------------------------------------------	--------------	---------------------------

FINDS:

Registry ID: 110055867575  
 Environmental Interest/Information System

121	<b>GEM T PHAM, DDS 15708 POMERADO RD POWAY, CA 92064</b>	<b>San Diego Co. HMMD</b>	<b>S106069083 N/A</b>
-----	------------------------------------------------------------------	---------------------------	---------------------------

SAN DIEGO CO. HMMD:

Facility Id: 213305  
 Business Type: 6HK10  
 EPA Id Number: Not reported  
 APN: 275-461-11-00  
 Last HMMD Inspection: 03/23/2011  
 Permit Status: INAC  
 Permit Expiration: 06/30/2012  
 Facility Owner: PARAS SHAH  
 Facility Address: 15708 POMERADO RD #N202  
 Facility City: Poway  
 Facility State: CA  
 Facility Zip: 92064  
 UST Owner: Not reported  
 Handle Regulated Hazmat: Not reported  
 Own Or Operate UST: Not reported  
 Subject To APSA: Not reported  
 Generate Haz Waste: N  
 Treat Haz Waste: Not reported  
 Generate Medical Waste: Not reported

Facility Id: 213305  
 Business Type: 6HK10  
 EPA Id Number: Not reported  
 APN: 275-461-11-00  
 Last HMMD Inspection: 03/23/2011  
 Permit Status: INAC  
 Permit Expiration: 06/30/2012  
 Facility Owner: PARAS SHAH  
 Facility Address: 15708 POMERADO RD #N202  
 Facility City: Poway  
 Facility State: CA

MAP FINDINGS  
FOCUS MAP 17

Map ID Site Database(s) EPA ID Number

**GEM T PHAM, DDS (Continued)**

**S106069083**

Facility Zip: 92064  
 UST Owner: Not reported  
 Handle Regulated Hazmat: Not reported  
 Own Or Operate UST: Not reported  
 Subject To APSA: Not reported  
 Generate Haz Waste: Not reported  
 Treat Haz Waste: Not reported  
 Generate Medical Waste: Not reported

Facility Id: 154463  
 Business Type: 6HK10  
 EPA Id Number: Not reported  
 APN: 275-461-09-00  
 Last HMMMD Inspection: 05/06/2009  
 Permit Status: OPEN  
 Permit Expiration: 07/31/2013  
 Facility Owner: GEM T PHAM, DDS  
 Facility Address: 15708 POMERADO RD N103  
 Facility City: POWAY  
 Facility State: CA  
 Facility Zip: 92064  
 UST Owner: Not reported  
 Handle Regulated Hazmat: Not reported  
 Own Or Operate UST: Not reported  
 Subject To APSA: Not reported  
 Generate Haz Waste: Y  
 Treat Haz Waste: Not reported  
 Generate Medical Waste: Y

Inactive Permits:

Facility Id: 154463  
 Update Date: 11/02/2012  
 Case Number: Not reported  
 Name: WASTE 541 PHOTOCHEM/PHOTOPROC WASTE  
 Other Information: FIXER / TREATMENT SYSTEMS  
 Material Waste: Waste  
 Hazardous Categories 1: Not reported  
 Hazardous Categories 2: Not reported

Facility Id: 154463  
 Update Date: 11/02/2012  
 Case Number: Not reported  
 Name: WASTE 902 INFECTIOUS WASTE, SHARPS  
 Other Information: ISOLYSER  
 Material Waste: Waste  
 Hazardous Categories 1: Not reported  
 Hazardous Categories 2: Not reported

Violations Active Permits:

Facility Id: 154463  
 Update Date: 11/02/2012  
 Inspection Date: 05/06/2009  
 Violation Code: 6HV4205  
 Violation: MED SOLID WASTE NOT SECURED TO DENY ACCE  
 Violation Citation: Medical Solid Waste not secured to deny access to unauthorized  
 persons. 68.1211  
 Activity: ACTIVE

MAP FINDINGS  
FOCUS MAP 17

Map ID	Site	Database(s)	EPA ID Number
--------	------	-------------	---------------

121	<b>ERELA KATZ RAPPAPORT D.M.D. 15706 POMERADO RD POWAY, CA 92064</b>	<b>San Diego Co. HMMMD</b>	<b>S106066956 N/A</b>
-----	------------------------------------------------------------------------------	----------------------------	---------------------------

SAN DIEGO CO. HMMMD:

Facility Id: 202728  
 Business Type: 6HK10  
 EPA Id Number: CAL000169418  
 APN: 275-461-09-00  
 Last HMMMD Inspection: 05/06/2010  
 Permit Status: OPEN  
 Permit Expiration: 04/30/2013  
 Facility Owner: SARJU PATEL DDS INC  
 Facility Address: 15706 POMERADO RD #201  
 Facility City: POWAY  
 Facility State: CA  
 Facility Zip: 92064  
 UST Owner: Not reported  
 Handle Regulated Hazmat: Not reported  
 Own Or Operate UST: Not reported  
 Subject To APSA: Not reported  
 Generate Haz Waste: Not reported  
 Treat Haz Waste: Not reported  
 Generate Medical Waste: Y

Inactive Permits:

Facility Id: 202728  
 Update Date: 11/02/2012  
 Case Number: Not reported  
 Name: WASTE 901 INFECTIOUS WASTE, GENERAL  
 Other Information: Not reported  
 Material Waste: Waste  
 Hazardous Categories 1: Not reported  
 Hazardous Categories 2: Not reported

Facility Id: 202728  
 Update Date: 11/02/2012  
 Case Number: Not reported  
 Name: WASTE 902 INFECTIOUS WASTE, SHARPS  
 Other Information: Not reported  
 Material Waste: Waste  
 Hazardous Categories 1: Not reported  
 Hazardous Categories 2: Not reported

Violations Active Permits:

Facility Id: 202728  
 Update Date: 11/02/2012  
 Inspection Date: 02/13/2007  
 Violation Code: 6HV4209  
 Violation: NO GENERATOR'S INFO ON RED BAGS/SHARPS  
 Violation Citation: Red bags, sharps containers not labeled with generator's name, address, and phone number. 68.1205  
 Activity: ACTIVE

Facility Id: 202728  
 Update Date: 11/02/2012  
 Inspection Date: 02/13/2007  
 Violation Code: 6HV4205  
 Violation: MED SOLID WASTE NOT SECURED TO DENY ACCE

MAP FINDINGS  
FOCUS MAP 17

Map ID Site Database(s) EPA ID Number

**ERELA KATZ RAPPAPORT D.M.D. (Continued)**

**S106066956**

Violation Citation: Medical Solid Waste not secured to deny access to unauthorized persons. 68.1211  
Activity: ACTIVE  
  
Facility Id: 202728  
Update Date: 11/02/2012  
Inspection Date: 02/13/2007  
Violation Code: 6HV4301  
Violation: SQG:MWMP NOT SUBMITTED TO HMD  
Violation Citation: Medical Waste Management Plan has not been submitted to County HMD (Initial/updates if Onsite Treatment) 117935  
Activity: ACTIVE

Facility Id: 202728  
Update Date: 11/02/2012  
Inspection Date: 11/18/2003  
Violation Code: 6HV4205  
Violation: MED SOLID WASTE NOT SECURED TO DENY ACCE  
Violation Citation: Medical Solid Waste not secured to deny access to unauthorized persons. 68.1211  
Activity: ACTIVE

Facility Id: 154453  
Business Type: 6HK10  
EPA Id Number: Not reported  
APN: 275-461-09-00  
Last HMMMD Inspection: 06/16/2009  
Permit Status: OPEN  
Permit Expiration: 02/28/2013  
Facility Owner: ERELA KATZ RAPPAPORT DMD APC  
Facility Address: 15706 POMERADO RD #205  
Facility City: POWAY  
Facility State: CA  
Facility Zip: 92064  
UST Owner: Not reported  
Handle Regulated Hazmat: Not reported  
Own Or Operate UST: Not reported  
Subject To APSA: Not reported  
Generate Haz Waste: Y  
Treat Haz Waste: Not reported  
Generate Medical Waste: Y

Inactive Permits:  
Facility Id: 154453  
Update Date: 11/02/2012  
Case Number: Not reported  
Name: WASTE 901 INFECTIOUS WASTE, GENERAL  
Other Information: ISOLYSER  
Material Waste: Waste  
Hazardous Categories 1: Not reported  
Hazardous Categories 2: Not reported

Facility Id: 154453  
Update Date: 11/02/2012  
Case Number: Not reported  
Name: WASTE 541 PHOTOCHEM/PHOTOPROC WASTE  
Other Information: PHOTO WAST, SRU

MAP FINDINGS  
FOCUS MAP 17

Map ID Site Database(s) EPA ID Number

**ERELA KATZ RAPPAPORT D.M.D. (Continued)**

**S106066956**

Material Waste: Waste  
Hazardous Categories 1: Not reported  
Hazardous Categories 2: Not reported

Facility Id: 151322  
Business Type: 6HK10  
EPA Id Number: Not reported  
APN: 275-461-09-00  
Last HMMD Inspection: 05/06/2010  
Permit Status: OPEN  
Permit Expiration: 06/30/2013  
Facility Owner: COLETTE M EASTMAN DO  
Facility Address: 15706 POMERADO RD #110  
Facility City: POWAY  
Facility State: CA  
Facility Zip: 92064-2032  
UST Owner: Not reported  
Handle Regulated Hazmat: Not reported  
Own Or Operate UST: Not reported  
Subject To APSA: Not reported  
Generate Haz Waste: Not reported  
Treat Haz Waste: Not reported  
Generate Medical Waste: Y

Inactive Permits:

Facility Id: 151322  
Update Date: 11/02/2012  
Case Number: Not reported  
Name: WASTE 902 INFECTIOUS WASTE, SHARPS  
Other Information: ISOLYSER  
Material Waste: Waste  
Hazardous Categories 1: Not reported  
Hazardous Categories 2: Not reported

Violations Active Permits:

Facility Id: 151322  
Update Date: 11/02/2012  
Inspection Date: 04/16/2007  
Violation Code: 6HV4205  
Violation: MED SOLID WASTE NOT SECURED TO DENY ACCE  
Violation Citation: Medical Solid Waste not secured to deny access to unauthorized persons. 68.1211  
Activity: ACTIVE

Facility Id: 151322  
Update Date: 11/02/2012  
Inspection Date: 04/16/2007  
Violation Code: 6HV4309  
Violation: SQG:MWMP OR EQUIV NOT ONSITE  
Violation Citation: Medical Waste Management Plan or equivalent information not onsite for review (SQG). 117945  
Activity: ACTIVE

Facility Id: 208559  
Business Type: 6HK10

MAP FINDINGS  
FOCUS MAP 17

Map ID	Site	Database(s)	EPA ID Number
--------	------	-------------	---------------

**ERELA KATZ RAPPAPORT D.M.D. (Continued)**

**S106066956**

EPA Id Number: Not reported  
 APN: 275-461-09-00  
 Last HMMD Inspection: 09/29/2010  
 Permit Status: INAC  
 Permit Expiration: 01/31/2013  
 Facility Owner: KEVIN YOO, MD  
 Facility Address: 9921 CARMEL MOUNTAIN RD #190  
 Facility City: SAN DIEGO  
 Facility State: CA  
 Facility Zip: 92129  
 UST Owner: Not reported  
 Handle Regulated Hazmat: Not reported  
 Own Or Operate UST: Not reported  
 Subject To APSA: Not reported  
 Generate Haz Waste: Not reported  
 Treat Haz Waste: Not reported  
 Generate Medical Waste: Not reported

[Click this hyperlink](#) while viewing on your computer to access  
1 additional CA\_HMMD: record(s) in the EDR Site Report.

121

**ROBERT F LASTING M D  
15706 POMERADO RD  
POWAY, CA 92064**

San Diego Co. HMMD

**S106067593  
N/A**

SAN DIEGO CO. HMMD:  
 Facility Id: 152291  
 Business Type: 6HK10  
 EPA Id Number: Not reported  
 APN: 275-461-09-00  
 Last HMMD Inspection: 03/29/1999  
 Permit Status: INAC  
 Permit Expiration: 03/29/1999  
 Facility Owner: ROBERT F LASTING M D  
 Facility Address: 15706 POMERADO RD #102  
 Facility City: POWAY  
 Facility State: CA  
 Facility Zip: 92064-  
 UST Owner: Not reported  
 Handle Regulated Hazmat: Not reported  
 Own Or Operate UST: Not reported  
 Subject To APSA: Not reported  
 Generate Haz Waste: Not reported  
 Treat Haz Waste: Not reported  
 Generate Medical Waste: Not reported

121

**DIABETES & ENDOCRINE ASSOC  
15706 POMERADO RD  
POWAY, CA 92064**

San Diego Co. HMMD

**S106068070  
N/A**

SAN DIEGO CO. HMMD:  
 Facility Id: 153011  
 Business Type: 6HK10  
 EPA Id Number: Not reported  
 APN: 275-461-09-00  
 Last HMMD Inspection: 12/09/1993

MAP FINDINGS  
FOCUS MAP 17

Map ID	Site	Database(s)	EPA ID Number
--------	------	-------------	---------------

**DIABETES & ENDOCRINE ASSOC (Continued)**

**S106068070**

Permit Status: INAC  
 Permit Expiration: 12/31/1995  
 Facility Owner: DIABETES & ENDOCRINE ASSOC  
 Facility Address: 15725 POMERADO RD 203  
 Facility City: POWAY  
 Facility State: CA  
 Facility Zip: 92064-  
 UST Owner: Not reported  
 Handle Regulated Hazmat: Not reported  
 Own Or Operate UST: Not reported  
 Subject To APSA: Not reported  
 Generate Haz Waste: Not reported  
 Treat Haz Waste: Not reported  
 Generate Medical Waste: Not reported

121

**POWAY FAMILY DENTAL  
15706 POMERADO RD  
POWAY, CA 92064**

San Diego Co. HMMD

**S106067438  
N/A**

SAN DIEGO CO. HMMD:

Facility Id: 152036  
 Business Type: 6HK10  
 EPA Id Number: Not reported  
 APN: 275-461-09-00  
 Last HMMD Inspection: 05/15/2003  
 Permit Status: INAC  
 Permit Expiration: 07/31/2004  
 Facility Owner: GALLO DENTAL CORP  
 Facility Address: 15706 POMERADO ST. #201  
 Facility City: POWAY  
 Facility State: CA  
 Facility Zip: 92064-  
 UST Owner: Not reported  
 Handle Regulated Hazmat: Not reported  
 Own Or Operate UST: Not reported  
 Subject To APSA: Not reported  
 Generate Haz Waste: Y  
 Treat Haz Waste: Not reported  
 Generate Medical Waste: Not reported

121

**PAT ALBANIA MAGAT MD  
15706 POMERADO  
POWAY, CA 92064**

San Diego Co. HMMD

**S110498137  
N/A**

SAN DIEGO CO. HMMD:

Facility Id: 210902  
 Business Type: 6HK10  
 EPA Id Number: Not reported  
 APN: 275-461-11-00  
 Last HMMD Inspection: 06/16/2009  
 Permit Status: OPEN  
 Permit Expiration: 10/31/2013  
 Facility Owner: PAT ALBANIA MAGAT MD  
 Facility Address: 15706 POMERADO RD #104  
 Facility City: POWAY  
 Facility State: CA

MAP FINDINGS  
FOCUS MAP 17

Map ID	Site	Database(s)	EPA ID Number
--------	------	-------------	---------------

**PAT ALBANIA MAGAT MD (Continued)**

**S110498137**

Facility Zip: 92064  
 UST Owner: Not reported  
 Handle Regulated Hazmat: Not reported  
 Own Or Operate UST: Not reported  
 Subject To APSA: Not reported  
 Generate Haz Waste: Not reported  
 Treat Haz Waste: Not reported  
 Generate Medical Waste: Y

Inactive Permits:

Facility Id: 210902  
 Update Date: 11/02/2012  
 Case Number: Not reported  
 Name: WASTE 901 INFECTIOUS WASTE, GENERAL  
 Other Information: Not reported  
 Material Waste: Waste  
 Hazardous Categories 1: Not reported  
 Hazardous Categories 2: Not reported

Facility Id: 210902  
 Update Date: 11/02/2012  
 Case Number: Not reported  
 Name: WASTE 902 INFECTIOUS WASTE, SHARPS  
 Other Information: Not reported  
 Material Waste: Waste  
 Hazardous Categories 1: Not reported  
 Hazardous Categories 2: Not reported

121

**POMERADO LASER AND EYE CENTER**  
**15706 POMERADO RD**  
**POWAY, CA 92064**

**San Diego Co. HMMD S106071674**  
**N/A**

SAN DIEGO CO. HMMD:

Facility Id: 201674  
 Business Type: 6HK10  
 EPA Id Number: Not reported  
 APN: 275-461-09-00  
 Last HMMD Inspection: 04/21/2006  
 Permit Status: INAC  
 Permit Expiration: 09/30/2007  
 Facility Owner: MATTHEW J CURTIS, MD  
 Facility Address: 15706 POMERADO RD, STE 206  
 Facility City: POWAY  
 Facility State: CA  
 Facility Zip: 92064  
 UST Owner: Not reported  
 Handle Regulated Hazmat: Not reported  
 Own Or Operate UST: Not reported  
 Subject To APSA: Not reported  
 Generate Haz Waste: Not reported  
 Treat Haz Waste: Not reported  
 Generate Medical Waste: Not reported



MAP FINDINGS  
FOCUS MAP 17

Map ID	Site	Database(s)	EPA ID Number
121	<b>CENTRE FOR HEALTH CARE</b> <b>15706 POMERADO RD</b> <b>POWAY, CA 92064</b>	San Diego Co. HMMD	S106068901 N/A
	SAN DIEGO CO. HMMD: Facility Id: 154195 Business Type: 6HK10 EPA Id Number: Not reported APN: 275-461-09-00 Last HMMD Inspection: 04/14/2005 Permit Status: INAC Permit Expiration: 04/30/2008 Facility Owner: CENTRE FOR HEALTH CARE Facility Address: 17190 BERNARDO CTR DR Facility City: SAN DIEGO Facility State: CA Facility Zip: 92128- UST Owner: Not reported Handle Regulated Hazmat: Not reported Own Or Operate UST: Not reported Subject To APSA: Not reported Generate Haz Waste: Not reported Treat Haz Waste: Not reported Generate Medical Waste: Not reported		
	Violations Inactive Permits: Facility Id: 154195 Update Date: 11/02/2012 Inspection Date: 04/14/2005 Violation Code: 6HV4209 Violation: NO GENERATOR'S INFO ON RED BAGS/SHARPS Violation Citation: Red bags, sharps containers not labeled with generator's name, address, and phone number. 68.1205 Activity: Inactive Permit		
121	<b>LDS CHURCH</b> <b>15705 POMERADO RD</b> <b>POWAY, CA 92064</b>	HAZNET	S112842121 N/A
	HAZNET: Year: 1997 Gepaid: CAC000743080 Contact: LDS CHURCH Telephone: 0000000000 Mailing Name: Not reported Mailing Address: 50 E NORTH TEMPLE ST Mailing City,St,Zip: SALT LAKE CITY, UT 841500000 Gen County: Not reported TSD EPA ID: AZD983481813 TSD County: Not reported Waste Category: Fluid Catalytic Cracker waste Disposal Method: Not reported Tons: .0000 Facility County: San Diego		

FOCUS MAP 17 ORPHAN SUMMARY

City	EDR ID	Site Name	Site Address	Zip	Database(s)
ESCONDIDO	U003938547	BUDGET TRADE & GAS	510 W 05TH AV	92025	UST, San Diego Co. HMMMD, SAN DIEGO CO. SAM
ESCONDIDO	S116288869	BUDGET GAS	5105TH AV W	92025	EMI
ESCONDIDO	S108407108	LOS ARBOLES RCH RD-DRUG LAB	25950 ARBOLES RANCH RD	92025	SAN DIEGO CO. SAM
ESCONDIDO	1010562064	CITY OF SAN DIEGO - CITRACADO FORCEMAIN	75FT OF CITRACADO & AVENIDA DE	92025	RCRA-LQG
ESCONDIDO	S106105389	RYAN PARK PROJECT	DIRECTLY E OF EAST VALLEY PKWY	92025	WDS
ESCONDIDO	S111459587	FIBER OPTIC TL 23030 PROJECT	ENTERPRISE ROAD	92025	NPDES
ESCONDIDO	S112971478	SAN DIEGO GAS & ELECTRIC	LAT N 33.812 LONG W 117.4	92025	HAZNET
ESCONDIDO	1000710152	SANTA YSABEL CREEK GROUNDWATER CONTAMIN.	1.5 MILES SE OF ESCONDIDO	92025	CERCLIS
ESCONDIDO	S113178756	SAN DIEGO GAS & ELECTRIC	1700 W MISSION RD	92025	HAZNET
ESCONDIDO	S116289534	GOAL LINE LP	555TULIP ST N	92025	EMI
ESCONDIDO	S105023677	KONYN, FRANK J DAIRY	OLD SAN PASQUAL RD	92025	HIST CORTESE
ESCONDIDO	S111459471	CITRACADO HIGH SCHOOL PROJECT	1740 SCENIC TRAILS WAY	92025	NPDES
ESCONDIDO	S108407155	NORDIEGO II	1825 E VALLEY PARKWAY BL	92025	SAN DIEGO CO. SAM
POWAY	S105025639	LLOYD & LYNN WELLS PROPERTY	17083 & 17075 OLD COACH RD	92064	HIST CORTESE, ENF
POWAY	1014933035	317-090-46, -48, -49	12800 BLOCK OF CARRIAGE HEIGHTS WAY	92064	US BROWNFIELDS
POWAY	1014933038	317-490-04, -06, -07	13206 CARRIAGE ROAD; 12751 POWAY ROAD	92064	US BROWNFIELDS
POWAY	S104749539	POWAY PUMP STATION	15201 GREEN VALLEY TRUCK TR	92064	San Diego Co. HMMMD, SAN DIEGO CO. SAM
POWAY	1005835511	CALTRANS STATE RTE 56 CONST PROJECT	STATE RT 56	92064	ICIS, FINDS
POWAY	1007117587	OMNIMARK CORPORATION	12320 STONE DR STE B AND C	92064	RCRA-SQG, HAZNET
RAMONA	S106916439	CDF RAMONA FOREST FIRE STATION	16310 HY 67	92065	SAN DIEGO CO. SAM
RAMONA	S115950864	PROJECT 637	CREELEMAN LANE	92065	NPDES
RAMONA	1000250241	PACIFIC BELL C/O PACKER DB122	MOUNT WOODSON	92065	RCRA-SQG
RAMONA	U001572116	JAMES M BARNETT	SAN VICENTE RD.	92065	HIST UST
SAN DIEGO	S114572427	APOLLO GAS	1264 03RD AV		RGA LUST
SAN DIEGO	S114581998	BEECH ST & 04TH AV PROJECT	1515 04TH AV		RGA LUST
SAN DIEGO	S114625164	G LOFT PROJECT	633 07TH AV		RGA LUST
SAN DIEGO	S114663527	OLD TOWN LRT EXTENSION PROJECT	08TH AV & HARBOR		RGA LUST
SAN DIEGO	S114615763	EXPRESS GAS	501 W 09TH AV		RGA LUST
SAN DIEGO	S114627807	GOLDEN STATE GAS	501 W 09TH AV		RGA LUST
SAN DIEGO	S114680885	SAN DIEGO GAS & ELEC TANK #1702	114 10TH AVE W		RGA LUST
SAN DIEGO	S114680880	SAN DIEGO GAS & ELEC TANK #202	114 10TH AVE W		RGA LUST
SAN DIEGO	S106065782	SAN DIEGO GAS & ELECTRIC	14TH ST		RGA LUST
SAN DIEGO	S112942272	FRIERS ROAD PROJECT	NORTH 32 DEGREES 47.301 MINS	92128	San Diego Co. HMMMD HAZNET
SAN DIEGO	S114587645	BUDGET TRADE AND GAS *	510 5TH AVE W		RGA LUST
SAN DIEGO	S114657103	MOUNTAIN PROFLAME GAS	30275 HY 78		RGA LUST
SAN DIEGO	1000985024	SDCTY WUD POMERADO SP	BERNARDO HGTS AND PKWY AVENIDA	92128	RCRA-SQG
SAN DIEGO	S114615707	EXPRESS GAS #14	130 BEYER WY		RGA LUST
SAN DIEGO	S114659558	NAVAL STATION NEX GAS 28TH	BLDG		RGA LUST
SAN DIEGO	S114577318	AREA 22 MCX GAS STATION	BLDG 221 MCB		RGA LUST
SAN DIEGO	S114662156	NTC EXCHANGE GAS STATION	BLDG 201		RGA LUST
SAN DIEGO	S114650032	MCRD BLDG 514 GAS STATION	BLDG 224		RGA LUST

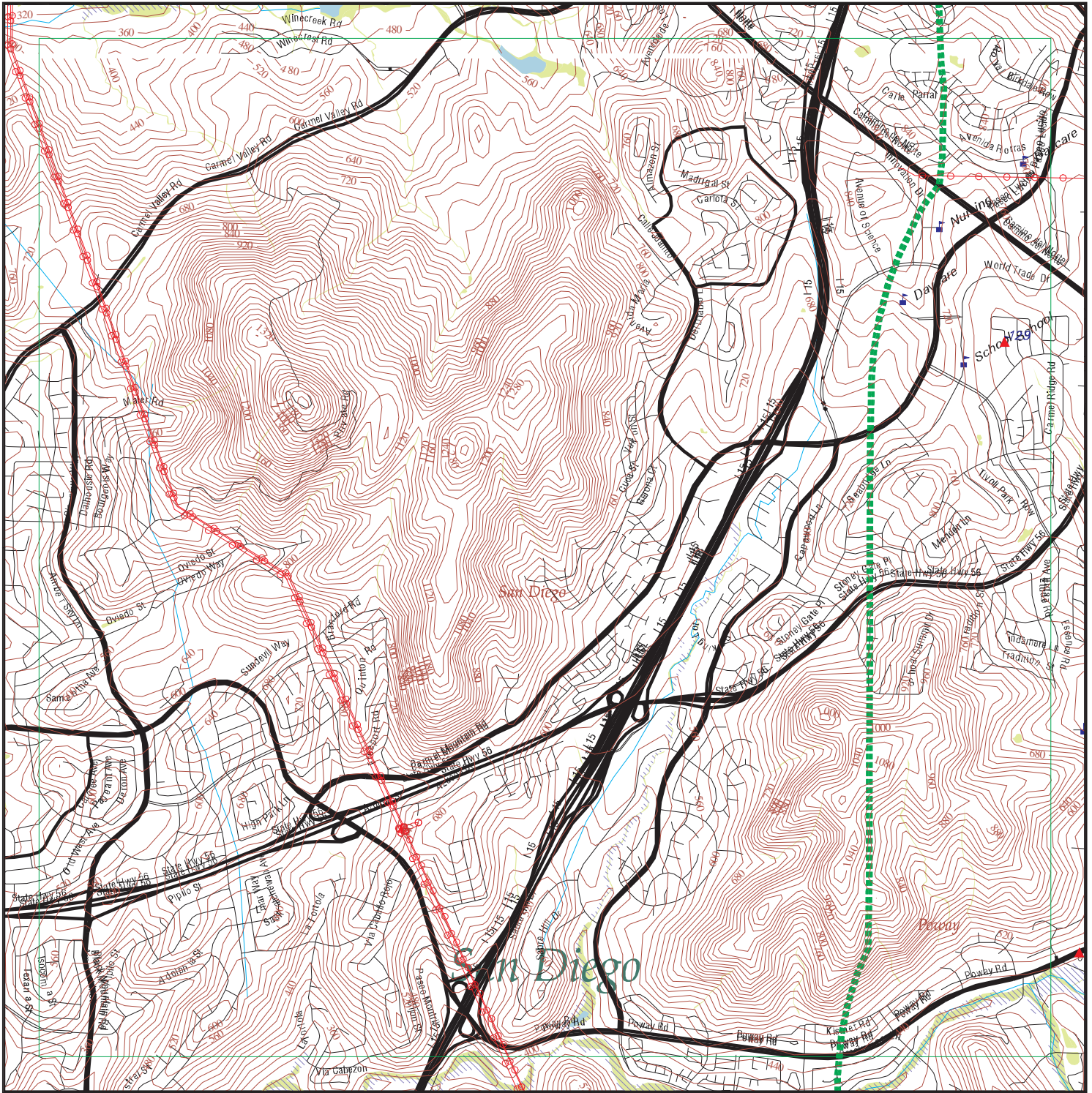
FOCUS MAP 17 ORPHAN SUMMARY

City	EDR ID	Site Name	Site Address	Zip	Database(s)
SAN DIEGO	S114662155	NTC EXCHANGE GAS STATION	BLDG 201		RGA LUST
SAN DIEGO	S114659557	NAVAL STATION NEX GAS 28TH ST	BLDG		RGA LUST
SAN DIEGO	1016426250	MAG 16 FLIGHT LINE AID STATION	BLDG 9603		FINDS
SAN DIEGO	S114672900	PWC GAS STATION	BLDG 361 NTC		RGA LUST
SAN DIEGO	S114659609	NAVAL SUB BASE-BLDG 20 NEX GAS	BLDG SUBBASE BASE PE		RGA LUST
SAN DIEGO	S114577499	AREA 43 MILITARY GAS STATIO	BLDG 432 MCB		RGA LUST
SAN DIEGO	S114650033	MCRD BLDG 514 GAS STATION	BLDG 224		RGA LUST
SAN DIEGO	S114659552	NAVAL STATION GAS STATION	BLDG		RGA LUST
SAN DIEGO	1016426240	MCAS MIRAMAR MCCS GAS STATION ANNEX	0 BLDG 7498		FINDS
SAN DIEGO	S114659551	NAVAL STATION GAS STATION	BLDG		RGA LUST
SAN DIEGO	S114577504	AREA 43 MWR GAS STATION	BLDG 432 MCB		RGA LUST
SAN DIEGO	1016426242	MCAS MIRAMAR MCCS GAS STATION	0 BLDG 6214		FINDS
SAN DIEGO	1016426227	MCAS MIRAMAR VAL LINE	0 BLDG 9100		FINDS
SAN DIEGO	1016425435	MCRD MCX GAS & SERVICE STATION	0 BLDG 514		FINDS
SAN DIEGO	1016426232	MCAS MIRAMAR MILITARY GAS STATION	0 BLDG 8483		FINDS
SAN DIEGO	S114625966	GAS STOP	7988 BROADWAY		RGA LUST
SAN DIEGO	S114615709	EXPRESS GAS #15	7081 BROADWAY		RGA LUST
SAN DIEGO	1014679324	EXPRESS GAS	120 CALLE PRIMERO		FINDS
SAN DIEGO	S114592194	CANNON COURT PROJECT	CANNON RD & I5 (N		RGA LUST
SAN DIEGO	1009631710	SAN DIEGO GAS & ELECTRIC CO	8890 LA CARTERA	-9-21	DOT OPS
SAN DIEGO	S114684206	SDG&E OCEANSIDE GAS REG.STA	601 S CLEVELAND ST		RGA LUST
SAN DIEGO	S114657465	MTDB TROLLEY PROJECT SANTEE	CUYAMACA/MISSION		RGA LUST
SAN DIEGO	1016264898	SDG&E GAS TURBINE	FOOT OF NEVILLE ROAD NTC GATE BLDG 566		FINDS
SAN DIEGO	S114582569	BERNARDO LAKES PROJECT	S FOUR GEES/ARTES		RGA LUST
SAN DIEGO	S114582568	BERNARDO LAKES PROJECT	N FOUR GEES/ARTES		RGA LUST
SAN DIEGO	1012123584	SAN DIEGO GAS & ELECTRIC CO	3974 GAMMA		DOT OPS
SAN DIEGO	1010019005	GAS UTILIZATION FACILITY	1902 GATCHELL ROAD		FINDS
SAN DIEGO	S114575394	ARCO GAS TERMINAL	2295 HARBOR DR E		RGA LUST
SAN DIEGO	1016264897	SDG&E DIVISION GAS TURBINE	HARBOR & VISTA RD		FINDS
SAN DIEGO	S104575933	CARMEL MOUNTAIN RANCH COUNTRY	12200 HIGHLAND RANCH RD		SWEEPS UST
SAN DIEGO	S114701966	THE GAS STATION ETC	435 N HY 101	92128	RGA LUST
SAN DIEGO	S109438577	CALTRANS I-15 MANAGED LANES COMPREHENSIVE PROJECT	I-15		NPDES, ENF
SAN DIEGO	S114567750	A-1 QUALITY TRANSMISSION	901 W J ST		RGA LUST
SAN DIEGO	S114567970	AAMCO TRANSMISSION	355 N JOHNSON AV		RGA LUST
SAN DIEGO	S114674052	RAMONA GAS SHACK	1158 MAIN ST		RGA LUST
SAN DIEGO	S114615735	EXPRESS GAS	1240 W MAIN ST		RGA LUST
SAN DIEGO	S114684744	SEMPRA EL CAJON GAS TURBINE	904 W MAIN ST		RGA LUST
SAN DIEGO	1014670547	MARINE CORPS RECRUIT DEPOT MARINE CORPS EXCHANGE GAS & SERVI	MARINE CORPS RECRUIT DEPOT, BLDG 514		FINDS
SAN DIEGO	S114701964	THE GAS DEPOT	495 MEADOWBROOK S.		RGA LUST
SAN DIEGO	S114678484	RON'S SELF SERVE GAS & DAIRY	9035 MISSION GORGE RD		RGA LUST
SAN DIEGO	S114666038	PACIFIC DIAMOND/COD GAS&OIL	9035 MISSION GORGE RD		RGA LUST
SAN DIEGO	S114606620	COPELAND TRANSMISSION	944 W MISSION AV		RGA LUST
SAN DIEGO	S114663583	OLF NEX GAS STATION	NAV OUTLYING LND		RGA LUST
SAN DIEGO	S114657947	NAVY CORONADO GAS STATION 60	NAVAL AMPHIB BASE		RGA LUST
SAN DIEGO	1014670546	NAVY BASE SAN DIEGO 32ND ST NAVY EXCHANGE GAS STATION	NAVAL BASE, BLDG 3341		FINDS

FOCUS MAP 17 ORPHAN SUMMARY

City	EDR ID	Site Name	Site Address	Zip	Database(s)
SAN DIEGO	1014670544	NAVY BASE SAN DIEGO PWC GAS STATION	NAVAL BASE, BLDG 305		FINDS
SAN DIEGO	1014673652	NAVY BASE SAN DIEGO 28TH STREET NAVY EXCHANGE GAS STATION	NBSD, BLDG 3156		FINDS
SAN DIEGO	S114680884	SAN DIEGO GAS & ELECTRIC	NONE 14TH ST & IMPERIAL		RGA LUST
SAN DIEGO	S114716960	USN-NTC/PWC GAS STATION	NONE BLDG 361		RGA LUST
SAN DIEGO	S114656752	MORENA MARKET AND GAS	29801 OAK DR		RGA LUST
SAN DIEGO	S114615726	EXPRESS GAS/NIHI SITE #221	1720 OCEANSIDE BL		RGA LUST
SAN DIEGO	S114615744	EXPRESS GAS	1720 OCEANSIDE BL		RGA LUST
SAN DIEGO	S114682466	SANTA FE DEPOT PROJECT	1045 PACIFIC HY		RGA LUST
SAN DIEGO	S114615751	EXPRESS GAS	2529 PLAZA BL		RGA LUST
SAN DIEGO	S114673267	QUIK CHEK GAS STATION	13123 POWAY RD		RGA LUST
SAN DIEGO	S114670166	PLANTY (FORMER SHELL GAS ST	7982 PROSPECT PL		RGA LUST
SAN DIEGO	S111828704	PROJECT 1600 RETROFIT NORTH	RAINBOW TO LAKE HODGES		RGA LUST
SAN DIEGO	S114675698	REO GAS	5901 RANCHO HILL DR	92025	NPDES
SAN DIEGO	S103442740	NORTH MIRAMAR	SAN CLEMENTE CANYON		RGA LUST
SAN DIEGO	S114680878	SAN DIEGO GAS & ELEC STATION B	714 E ST W		WMUDS/SWAT
SAN DIEGO	S113881616	SAN DIEGO WATER/SEWER REPLACEMENT PROJEC ON STRAND WAY	STRAND WAY AT ISLAND COURT		RGA LUST
SAN DIEGO	S114680879	SAN DIEGO GAS & ELEC STATION B	714 E STREET, WEST		RGA LUST
SAN DIEGO	S114566068	32ND STREET GAS TURBINE	3970 SURFACE NAVY B-3427		RGA LUST
SAN DIEGO	S114566069	32ND STREET GAS TURBINE	3970 SURFACE NAVY B-34		RGA LUST
SAN DIEGO	S114570507	ALPINE GAS AND DIESEL	1145 TAVERN RD		RGA LUST
SAN DIEGO	S114627523	GOAL LINE L P	555 N TULIP ST		RGA LUST
SAN DIEGO	S114627526	GOAL LINE LP	555 N TULIP ST		RGA LUST
SAN DIEGO	S114622741	FORMER MOBIL GAS STATION	7961 UNIVERSITY AV		RGA LUST
SAN DIEGO	S114615740	EXPRESS GAS	1296 W VALLEY PY		RGA LUST
SAN DIEGO	S114666651	PALA VISTA GAS STATION	29200 VALLEY CENTER RD		RGA LUST
SAN DIEGO	S114615737	EXPRESS GAS	1266 E VALLEY PY		RGA LUST
SAN DIEGO	1014950514	SOITEC SOLAR INDUSTRIES, LLC	16550 VIA ESPRILLO		RCRA-SQG, FINDS
SAN DIEGO	S114580317	BARNICLES EXPRESS GAS	845 E VISTA WY		RGA LUST
SAN DIEGO	S114653900	MOBIL GAS STATION	410 W VISTA WY		RGA LUST
SAN DIEGO	S114684752	SEMPRA NAVAL STA GAS TURBINE	WARD RD & VESTA ST		RGA LUST
SAN DIEGO	S114684753	SEMPRA NAVAL STA GAS TURBIN	WARD RD & VESTA S		RGA LUST
SAN DIEGO	S114699929	TEXACO GAS STATION	12106 WOODSIDE AV		RGA LUST
SAN DIEGO COUNTY	1009631442	SAN DIEGO GAS & ELECTRIC CO	CAMPO ROAD (HWY94) WEST OF JAMACHA BLVD		DOT OPS
SAN DIEGO COUNTY	M300002765	WESTERN SALT CO	CHULA VISTA PLANT		US MINES
SAN DIEGO COUNTY	M300002488	WESTERN SALT CO	CHULA VISTA PLANT		US MINES
SAN DIEGO COUNTY	M30000319C	VULCAN MATERIALS CO.	MISSION VALLEY (#022)		US MINES
UNINCORPORATED	S113881808	SUMMIT DRIVE DRAINAGE IMPROVEMENT PROJECT CONSTRUCTION DEWAT	SUMMIT DRIVE	92025	NPDES

# Focus Map 18



## EDR DataMap® - Environmental Atlas

### Legend

- |                             |                    |                         |                   |                     |
|-----------------------------|--------------------|-------------------------|-------------------|---------------------|
| Roads                       | Waterways          | Powerlines              | Water             | Listed Sites        |
| Major Roads                 | Railroads          | Pipelines               | Superfund Sites   | Sensitive Receptors |
| Contour Lines               | Study Boundary     | Fault Lines             | Federal DOD Sites |                     |
| National Wetlands Inventory | 100-Yr Flood Zones | Indian Reservations BIA |                   |                     |



Scale in Miles

FOCUS MAP 18 SUMMARY

<u>Database</u>	<u>Total Plotted</u>
<b><u>FEDERAL RECORDS</u></b>	
NPL	0
Proposed NPL	0
Delisted NPL	0
NPL LIENS	0
CERCLIS	0
CERC-NFRAP	0
LIENS 2	0
CORRACTS	0
RCRA-TSDF	0
RCRA-LQG	0
RCRA-SQG	1
RCRA-CESQG	0
RCRA NonGen / NLR	0
US ENG CONTROLS	0
US INST CONTROL	0
ERNS	0
HMIRS	0
DOT OPS	0
US CDL	0
US BROWNFIELDS	1
DOD	0
FUDS	0
LUCIS	0
CONSENT	0
ROD	0
UMTRA	0
ODI	0
DEBRIS REGION 9	0
US MINES	0
TRIS	0
TSCA	0
FTTS	0
HIST FTTS	0
SSTS	0
ICIS	0
PADS	0
MLTS	0
RADINFO	0
FINDS	1
RAATS	0
RMP	0
US HIST CDL	0
PCB TRANSFORMER	0
2020 COR ACTION	0
LEAD SMELTERS	0
EPA WATCH LIST	0
US AIRS	0
PRP	0

FOCUS MAP 18 SUMMARY

<u>Database</u>	<u>Total Plotted</u>
FEMA UST	0
COAL ASH EPA	0
FEDERAL FACILITY	0
SCRD DRYCLEANERS	0
COAL ASH DOE	0
US FIN ASSUR	0

**STATE AND LOCAL RECORDS**

HIST Cal-Sites	0
CA BOND EXP. PLAN	0
SCH	1
Toxic Pits	0
SWF/LF	0
NPDES	0
WDS	0
UIC	0
Cortese	0
HIST CORTESE	1
SWRCY	0
LUST	1
CA FID UST	0
SLIC	0
UST	0
HIST UST	0
LIENS	0
CUPA Listings	0
SWEEPS UST	1
CHMIRS	0
LDS	0
AST	0
MCS	0
Notify 65	0
DEED	0
VCP	0
DRYCLEANERS	0
WIP	0
ENF	0
CDL	0
RESPONSE	0
HAZNET	0
EMI	0
HAULERS	0
ENVIROSTOR	1
HWP	0
HWT	0
MWMP	0
RGA LF	0
RGA LUST	0
PROC	0
WMUDS/SWAT	0

FOCUS MAP 18 SUMMARY

<u>Database</u>	<u>Total Plotted</u>
<b><u>TRIBAL RECORDS</u></b>	
INDIAN RESERV	0
INDIAN ODI	0
INDIAN LUST	0
INDIAN UST	0
INDIAN VCP	0
<b><u>EDR PROPRIETARY RECORDS</u></b>	
EDR MGP	0
EDR US Hist Auto Stat	1
EDR US Hist Cleaners	0
RGA LUST	0
RGA LF	0

NOTES:

Sites may be listed in more than one database



MAP FINDINGS  
FOCUS MAP 18

Map ID	Site	Database(s)	EPA ID Number
129	<b>HIGHLAND RANCH ELEMENTARY SCHOOL 14840 WAVERLY DOWNS WAY SAN DIEGO, CA 92128</b>	<b>SCH ENVIROSTOR</b>	<b>S108649750 N/A</b>

SCH:

Facility ID: 60000015  
 Site Type: School Investigation  
 Site Type Detail: School  
 Site Mgmt. Req.: NONE SPECIFIED  
 Acres: 10  
 National Priorities List: NO  
 Cleanup Oversight Agencies: SMBRP  
 Lead Agency: SMBRP  
 Lead Agency Description: DTSC - Site Cleanup Program  
 Project Manager: Not reported  
 Supervisor: \* Tawfiq Deek  
 Division Branch: Southern California Schools & Brownfields Outreach  
 Site Code: 404400  
 Assembly: 77  
 Senate: 36  
 Special Program Status: Not reported  
 Status: Inactive - Withdrawn  
 Status Date: 04/28/2003  
 Restricted Use: NO  
 Funding: School District  
 Latitude: 32.9843  
 Longitude: -117.0711  
 APN: NONE SPECIFIED  
 Past Use: \* EDUCATIONAL SERVICES  
 Potential COC: NONE SPECIFIED, No Contaminants found  
 Confirmed COC: NONE SPECIFIED  
 Potential Description: NMA  
 Alias Name: POWAY USD-HIGHLAND RANCH ELEM REPLACE  
 Alias Type: Alternate Name  
 Alias Name: 110021883201  
 Alias Type: EPA (FRS #)  
 Alias Name: 404400  
 Alias Type: Project Code (Site Code)  
 Alias Name: 60000015  
 Alias Type: Envirostor ID Number

Completed Info:

Completed Area Name: PROJECT WIDE  
 Completed Sub Area Name: Not reported  
 Completed Document Type: Cost Recovery Closeout Memo  
 Completed Date: 04/28/2003  
 Comments: Not reported

Future Area Name: Not reported  
 Future Sub Area Name: Not reported  
 Future Document Type: Not reported  
 Future Due Date: Not reported  
 Schedule Area Name: Not reported  
 Schedule Sub Area Name: Not reported  
 Schedule Document Type: Not reported  
 Schedule Due Date: Not reported  
 Schedule Revised Date: Not reported

MAP FINDINGS  
FOCUS MAP 18

Map ID Site Database(s) EPA ID Number

**HIGHLAND RANCH ELEMENTARY SCHOOL (Continued)**

**S108649750**

ENVIROSTOR:

Facility ID: 60000015  
 Status: Inactive - Withdrawn  
 Status Date: 04/28/2003  
 Site Code: 404400  
 Site Type: School Investigation  
 Site Type Detailed: School  
 Acres: 10  
 NPL: NO  
 Regulatory Agencies: SMBRP  
 Lead Agency: SMBRP  
 Program Manager: Not reported  
 Supervisor: \* Tawfiq Deek  
 Division Branch: Southern California Schools & Brownfields Outreach  
 Assembly: 77  
 Senate: 36  
 Special Program: Not reported  
 Restricted Use: NO  
 Site Mgmt Req: NONE SPECIFIED  
 Funding: School District  
 Latitude: 32.9843  
 Longitude: -117.0711  
 APN: NONE SPECIFIED  
 Past Use: \* EDUCATIONAL SERVICES  
 Potential COC: NONE SPECIFIED No Contaminants found  
 Confirmed COC: NONE SPECIFIED  
 Potential Description: NMA  
 Alias Name: POWAY USD-HIGHLAND RANCH ELEM REPLACE  
 Alias Type: Alternate Name  
 Alias Name: 110021883201  
 Alias Type: EPA (FRS #)  
 Alias Name: 404400  
 Alias Type: Project Code (Site Code)  
 Alias Name: 60000015  
 Alias Type: Envirostor ID Number

Completed Info:

Completed Area Name: PROJECT WIDE  
 Completed Sub Area Name: Not reported  
 Completed Document Type: Cost Recovery Closeout Memo  
 Completed Date: 04/28/2003  
 Comments: Not reported

Future Area Name: Not reported  
 Future Sub Area Name: Not reported  
 Future Document Type: Not reported  
 Future Due Date: Not reported  
 Schedule Area Name: Not reported  
 Schedule Sub Area Name: Not reported  
 Schedule Document Type: Not reported  
 Schedule Due Date: Not reported  
 Schedule Revised Date: Not reported

MAP FINDINGS  
FOCUS MAP 18

Map ID	Site	Database(s)	EPA ID Number
141	<b>317-151-60</b> <b>12255 POWAY ROAD</b> <b>POWAY, CA 92064</b>	US BROWNFIELDS	1010375838 N/A
	US BROWNFIELDS: Recipient name: Poway Redevelopment Agency Grant type: Assessment Property name: 317-151-60 Property #: 317-151-60 Parcel size: .79 Property Description: Automotive Outlet -Facility observed to consist of one building and parking areas. Facility observed to be automotive sales and service facility.  Latitude: 32.951658 Longitude: -117.062704 HCM label: Not reported Map scale: Not reported Point of reference: Not reported Datum: Not reported ACRES property ID: 39764 Start date: Not reported Completed date: Not reported Acres cleaned up: Not reported Cleanup funding: Not reported Cleanup funding source: Not reported Assessment funding: 992 Assessment funding source: US EPA - Brownfields Assessment Cooperative Agreement Redevelopment funding: Not reported Redev. funding source: Not reported Redev. funding entity name: Not reported Redevelopment start date: Not reported Assessment funding entity: EPA Cleanup funding entity: Not reported Grant type: N/A Accomplishment type: Phase I Environmental Assessment Accomplishment count: 1 Cooperative agreement #: 96914701 Ownership entity: Not reported Current owner: Paul McGregor 10-21-92 & Angela Did owner change: Not reported Cleanup required: Yes Video available: Not reported Photo available: Not reported Institutional controls required: N IC Category proprietary controls: Not reported IC cat. info. devices: Not reported IC cat. gov. controls: Not reported IC cat. enforcement permit tools: Not reported IC in place date: Not reported IC in place: No State/tribal program date: Not reported State/tribal program ID: Not reported State/tribal NFA date: Not reported Air contaminated: Not reported Air cleaned: Not reported Asbestos found: N Asbestos cleaned: Not reported Controled substance found: N Controled substance cleaned: Not reported		

MAP FINDINGS  
FOCUS MAP 18

Map ID	Site	Database(s)	EPA ID Number
--------	------	-------------	---------------

**317-151-60 (Continued)**

**1010375838**

Drinking water affected:	Not reported
Drinking water cleaned:	Not reported
Groundwater affected:	Not reported
Groundwater cleaned:	Not reported
Lead contaminant found:	Y
Lead cleaned up:	Not reported
No media affected:	Not reported
Unknown media affected:	Not reported
Other cleaned up:	Not reported
Other metals found:	N
Other metals cleaned:	Not reported
Other contaminants found:	N
Other contams found description:	Not reported
PAHs found:	N
PAHs cleaned up:	Not reported
PCBs found:	N
PCBs cleaned up:	Not reported
Petro products found:	Y
Petro products cleaned:	Not reported
Sediments found:	Not reported
Sediments cleaned:	Not reported
Soil affected:	Not reported
Soil cleaned up:	Not reported
Surface water cleaned:	Not reported
Unknown found:	Not reported
VOCs found:	Y
VOCs cleaned:	Not reported
Cleanup other description:	Not reported
Num. of cleanup and re-dev. jobs:	Not reported
Past use greenspace acreage:	Not reported
Past use residential acreage:	Not reported
Past use commercial acreage:	Not reported
Past use industrial acreage:	Not reported
Future use greenspace acreage:	Not reported
Future use residential acreage:	Not reported
Future use commercial acreage:	Not reported
Future use industrial acreage:	Not reported
Greenspace acreage and type:	Not reported
Superfund Fed. landowner flag:	Not reported

141

**12255 POWAY RD  
POWAY, CA 92064**

**EDR US Hist Auto Stat 1015187631  
N/A**

EDR Historical Auto Stations:

Name:	ADVANTAGE AUTO CTR
Year:	2010
Address:	12255 POWAY RD

MAP FINDINGS  
FOCUS MAP 18

Map ID	Site	Database(s)	EPA ID Number
--------	------	-------------	---------------

141	<b>SAN DIEGO VOLVO 12255 POWAY RD POWAY, CA 92064</b>	<b>HIST CORTESE LUST SWEEPS UST San Diego Co. HMMD</b>	<b>S100232616 N/A</b>
-----	---------------------------------------------------------------	--------------------------------------------------------------------	---------------------------

HIST CORTESE:

Region: CORTESE  
Facility County Code: 37  
Reg By: LTNKA  
Reg Id: 9UT457

LUST:

Region: STATE  
Global Id: T0607302759  
Latitude: 32.9506908  
Longitude: -117.0674082  
Case Type: LUST Cleanup Site  
Status: Completed - Case Closed  
Status Date: 01/19/2012  
Lead Agency: SAN DIEGO COUNTY LOP  
Case Worker: TVS  
Local Agency: SAN DIEGO COUNTY LOP  
RB Case Number: 9UT457  
LOC Case Number: H14146-001  
File Location: Local Agency  
Potential Media Affect: Aquifer used for drinking water supply  
Potential Contaminants of Concern: Gasoline  
Site History: This case is Closed. Please refer to "Site Maps/Documents" tab for Closure Letter/Summary.

[Click here to access the California GeoTracker records for this facility:](#)

Contact:

Global Id: T0607302759  
Contact Type: Local Agency Caseworker  
Contact Name: TONY SAWYER  
Organization Name: SAN DIEGO COUNTY LOP  
Address: P.O. Box 129261  
City: San Diego  
Email: tony.sawyer@sdcounty.ca.gov  
Phone Number: Not reported

Status History:

Global Id: T0607302759  
Status: Open - Verification Monitoring  
Status Date: 05/19/2010

Global Id: T0607302759  
Status: Completed - Case Closed  
Status Date: 01/19/2012

Global Id: T0607302759  
Status: Open - Remediation  
Status Date: 12/31/1986

Global Id: T0607302759  
Status: Open - Case Begin Date  
Status Date: 07/17/1986

MAP FINDINGS  
FOCUS MAP 18

Map ID	Site	Database(s)	EPA ID Number
--------	------	-------------	---------------

**SAN DIEGO VOLVO (Continued)**

**S100232616**

Regulatory Activities:

Global Id:	T0607302759
Action Type:	ENFORCEMENT
Date:	01/19/2012
Action:	Closure/No Further Action Letter
Global Id:	T0607302759
Action Type:	ENFORCEMENT
Date:	05/13/2011
Action:	Technical Correspondence / Assistance / Other
Global Id:	T0607302759
Action Type:	Other
Date:	01/01/1950
Action:	Leak Stopped
Global Id:	T0607302759
Action Type:	ENFORCEMENT
Date:	05/21/2010
Action:	Notification - Public Notice of Case Closure
Global Id:	T0607302759
Action Type:	ENFORCEMENT
Date:	11/29/2011
Action:	Staff Letter
Global Id:	T0607302759
Action Type:	Other
Date:	01/01/1950
Action:	Leak Began
Global Id:	T0607302759
Action Type:	ENFORCEMENT
Date:	08/21/1992
Action:	Notice of Responsibility
Global Id:	T0607302759
Action Type:	ENFORCEMENT
Date:	07/09/2009
Action:	Letter - Notice
Global Id:	T0607302759
Action Type:	Other
Date:	01/01/1950
Action:	Leak Discovery
Global Id:	T0607302759
Action Type:	ENFORCEMENT
Date:	07/01/2011
Action:	Technical Correspondence / Assistance / Other
Global Id:	T0607302759
Action Type:	Other
Date:	01/01/1950
Action:	Leak Reported

MAP FINDINGS  
FOCUS MAP 18

Map ID Site Database(s) EPA ID Number

**SAN DIEGO VOLVO (Continued)**

**S100232616**

LUST REG 9:

Region: 9  
 Status: Remediation Plan  
 Case Number: 9UT457  
 Local Case: H14146-001  
 Substance: Gasoline  
 Qty Leaked: 0  
 Abate Method: Not reported  
 Local Agency: San Diego  
 How Found: Tank Closure  
 How Stopped: Close Tank  
 Source: Piping  
 Cause: Overfill  
 Lead Agency: Local Agency  
 Case Type: Aquifer affected  
 Date Found: 07/16/1986  
 Date Stopped: 09/29/1986  
 Confirm Date: 09/29/1986  
 Submit Workplan: Not reported  
 Prelim Assess: 02/18/1987  
 Desc Pollution: Not reported  
 Remed Plan: 09/18/1987  
 Remed Action: Not reported  
 Began Monitor: Not reported  
 Release Date: 07/17/1986  
 Enforce Date: 8/21/92  
 Closed Date: Not reported  
 Enforce Type: SEL  
 Pilot Program: LOP  
 Basin Number: 906.20  
 GW Depth: 13ft  
 Beneficial Use: Municipal groundwater use  
 NPDES Number: Not reported  
 Priority: 2B  
 File Dispn: Not reported  
 Interim Remedial Actions: Yes  
 Cleanup and Abatement order Number: Not reported  
 Waste Discharge Requirement Number: Not reported

SWEEPS UST:

Status: Active  
 Comp Number: 14146  
 Number: 9  
 Board Of Equalization: Not reported  
 Referral Date: Not reported  
 Action Date: 06-26-92  
 Created Date: 02-29-88  
 Owner Tank Id: Not reported  
 SWRCB Tank Id: Not reported  
 Tank Status: Not reported  
 Capacity: Not reported  
 Active Date: Not reported  
 Tank Use: Not reported  
 STG: Not reported  
 Content: Not reported  
 Number Of Tanks: Not reported

MAP FINDINGS  
FOCUS MAP 18

Map ID Site Database(s) EPA ID Number

**SAN DIEGO VOLVO (Continued)**

**S100232616**

Status: Not reported  
 Comp Number: 14146  
 Number: Not reported  
 Board Of Equalization: Not reported  
 Referral Date: Not reported  
 Action Date: Not reported  
 Created Date: Not reported  
 Owner Tank Id: Not reported  
 SWRCB Tank Id: 37-000-014146-000001  
 Tank Status: Not reported  
 Capacity: 550  
 Active Date: Not reported  
 Tank Use: PETROLEUM  
 STG: WASTE  
 Content: Not reported  
 Number Of Tanks: 1

**SAN DIEGO CO. HMMMD:**

Facility Id: 216397  
 Business Type: 6HK26  
 EPA Id Number: Not reported  
 APN: 317-151-60-00  
 Last HMMMD Inspection: 06/13/2012  
 Permit Status: OPEN  
 Permit Expiration: 09/30/2013  
 Facility Owner: ACE TIRE CENTERS OF POWAY  
 Facility Address: 12255 POWAY RD  
 Facility City: POWAY  
 Facility State: CA  
 Facility Zip: 92064  
 UST Owner: Not reported  
 Handle Regulated Hazmat: Y  
 Own Or Operate UST: Not reported  
 Subject To APSA: Not reported  
 Generate Haz Waste: Y  
 Treat Haz Waste: Not reported  
 Generate Medical Waste: Not reported

**Active Permits:**

Facility Id: 216397  
 Update Date: 11/02/2012  
 Case Number: Not reported  
 Name: WASTE 221 WASTE OIL & MIXED OIL  
 Other Information: USED OIL  
 Material Waste: Waste  
 Hazardous Categories 1: Not reported  
 Hazardous Categories 2: Not reported

Facility Id: 216397  
 Update Date: 11/02/2012  
 Case Number: Not reported  
 Name: WASTE 888 USED OIL FILTERS  
 Other Information: Not reported  
 Material Waste: Waste  
 Hazardous Categories 1: Not reported  
 Hazardous Categories 2: Not reported



MAP FINDINGS  
FOCUS MAP 18

Map ID Site Database(s) EPA ID Number

**SAN DIEGO VOLVO (Continued)**

**S100232616**

Facility Id: 216397  
Update Date: 11/02/2012  
Case Number: Not reported  
Name: WASTE 342 ORGANIC LIQUIDS W/METALS  
Other Information: USED ANITFREEZE  
Material Waste: Waste  
Hazardous Categories 1: Not reported  
Hazardous Categories 2: Not reported

Facility Id: 216397  
Update Date: 11/02/2012  
Case Number: 8002-05-9  
Name: OILS, LUBRICATING  
Other Information: Not reported  
Material Waste: Material  
Hazardous Categories 1: PRESSURE RELEASE  
Hazardous Categories 2: Not reported

141

**ALBA ACTION SPORTS**  
**12255 POWAY RD**  
**POWAY, CA 92064**

**San Diego Co. HMMD**  
**SAN DIEGO CO. SAM**

**S103240604**  
**N/A**

SAN DIEGO CO. HMMD:

Facility Id: 114146  
Business Type: 6HK26  
EPA Id Number: CAD131180853  
APN: 317-151-60-00  
Last HMMD Inspection: 05/17/2002  
Permit Status: INAC  
Permit Expiration: 06/30/2004  
Facility Owner: CORJEN INC  
Facility Address: 12255 POWAY RD  
Facility City: POWAY  
Facility State: CA  
Facility Zip: 92064-4217  
UST Owner: S D COUNTY IMPORTS  
Handle Regulated Hazmat: Y  
Own Or Operate UST: Not reported  
Subject To APSA: Not reported  
Generate Haz Waste: Y  
Treat Haz Waste: Not reported  
Generate Medical Waste: Not reported

UST:

UST Name: UNDERGROUND TANK 114146 T001  
Last Update: 2012-11-02 14:17:38  
Permit Number: 114146  
Tank Type: SINGLE WALL  
Additional Id: AT0188-1  
Capacity Gallons: 550  
UST Contents: Not reported  
Other Content Info: WASTE OIL  
Reg Status: REMOVED  
Remove Close Date: 1987-01-12 00:00:00  
Year Installed: Not reported  
Pipe Type: Not reported  
Delivery System: Not reported

MAP FINDINGS  
FOCUS MAP 18

Map ID	Site	Database(s)	EPA ID Number
--------	------	-------------	---------------

**ALBA ACTION SPORTS (Continued)**

**S103240604**

Monitor Code: 90  
UST Monitor Method: NO MONITORING ALTERNATIVE SELECTED. VERIFY AND ENTER MONITORING ALTERNATIVE DURING INSPECTION.

SAN DIEGO CO. SAM:

Case Number: H14146-001  
Agency: DEH Site Assessment & Mitigation  
**Funding: LOP - State Fund**  
Facility Type: Drinking Water Aquifer Impacted  
Facility Status: Remedial Investigation  
Date: 4/11/2006  
Date Began: 7/17/1986

141

**RICHARDSON PONTIAC  
12255 POWAY RD  
POWAY, CA**

**RCRA-SQG 1000686496  
FINDS CAD983638164**

RCRA-SQG:

Date form received by agency: 02/27/1992  
Facility name: RICHARDSON PONTIAC  
Facility address: 12255 POWAY RD  
POWAY, CA 92064  
EPA ID: CAD983638164  
Contact: CRAIG VADEN  
Contact address: 12255 POWAY RD  
POWAY, CA 92064  
Contact country: US  
Contact telephone: (619) 679-6900  
Contact email: Not reported  
EPA Region: 09  
Classification: Small Small Quantity Generator  
Description: Handler: generates more than 100 and less than 1000 kg of hazardous waste during any calendar month and accumulates less than 6000 kg of hazardous waste at any time; or generates 100 kg or less of hazardous waste during any calendar month, and accumulates more than 1000 kg of hazardous waste at any time

Owner/Operator Summary:

Owner/operator name: RICHARDSON PONTIAC  
Owner/operator address: 15209 CRESTVIEW CT  
POWAY, CA 92064  
Owner/operator country: Not reported  
Owner/operator telephone: (619) 748-3480  
Legal status: Private  
Owner/Operator Type: Owner  
Owner/Op start date: Not reported  
Owner/Op end date: Not reported

Handler Activities Summary:

U.S. importer of hazardous waste: No  
Mixed waste (haz. and radioactive): No  
Recycler of hazardous waste: No  
Transporter of hazardous waste: No  
Treater, storer or disposer of HW: No  
Underground injection activity: No

MAP FINDINGS  
FOCUS MAP 18

Map ID	Site	Database(s)	EPA ID Number
--------	------	-------------	---------------

**RICHARDSON PONTIAC (Continued)**

**1000686496**

On-site burner exemption:	No
Furnace exemption:	No
Used oil fuel burner:	No
Used oil processor:	No
User oil refiner:	No
Used oil fuel marketer to burner:	No
Used oil Specification marketer:	No
Used oil transfer facility:	No
Used oil transporter:	No

Violation Status: No violations found

**FINDS:**

Registry ID: 110038709902

**Environmental Interest/Information System**

US EPA Assessment, Cleanup and Redevelopment Exchange System (ACRES) is an federal online database for Brownfields Grantees to electronically submit data directly to EPA.

Registry ID: 110002877511

**Environmental Interest/Information System**

RCRAInfo is a national information system that supports the Resource Conservation and Recovery Act (RCRA) program through the tracking of events and activities related to facilities that generate, transport, and treat, store, or dispose of hazardous waste. RCRAInfo allows RCRA program staff to track the notification, permit, compliance, and corrective action activities required under RCRA.

City	EDR ID	Site Name	Site Address	Zip	Database(s)
POWAY	1014933040	317-820-05, -06, -07, -08, AND -09	13400 (EVENS) & 13500 (ODDS) BLOCKS OF POWAY ROAD	92064	US BROWNFIELDS
POWAY	1014933036	317-153-24, -25, -26, AND -27	12202, 12218, 12222, AND 12234 POWAY ROAD	92064	US BROWNFIELDS
POWAY	1010375851	317-472-04	13055, 13063, 13071, AND 13079 POWAY ROAD	92064	US BROWNFIELDS
POWAY	1010375693	317-130-64	13432, 13434, 13436, AND 13438 POWAY ROAD	92064	US BROWNFIELDS
POWAY	1016346597	317-130-54, -55, AND -65	13400 & 13500 BLOCKS OF POWAY ROAD	92064	US BROWNFIELDS, FINDS
POWAY	1016346572	323-262-03, -04	13945, 13947, 13949, AND 13955 POWAY ROAD	92064	US BROWNFIELDS, FINDS
POWAY	S105025639	LLOYD & LYNN WELLS PROPERTY	17083 & 17075 OLD COACH RD	92064	HIST CORTESE, ENF
POWAY	1010363983	317-490-57	12957 AND 12963 POWAY ROAD	92064	US BROWNFIELDS
POWAY	1010375859	317-473-01, -02, -03	13205, 13207, AND 132015 POWAY ROAD	92064	US BROWNFIELDS
POWAY	1016346588	317-101-04, -05	13044 AND 13056 POWAY ROAD	92064	US BROWNFIELDS, FINDS
POWAY	1010375695	317-151-42, AND -43	12369 AND 12373 POWAY ROAD	92064	US BROWNFIELDS
POWAY	1016346574	323-262-05	13939 AND 13943 POWAY ROAD	92064	US BROWNFIELDS, FINDS
POWAY	1016346600	317-130-57 AND -61	13750 AND 13760 POWAY ROAD	92064	US BROWNFIELDS, FINDS
POWAY	1016346573	323-262-08	13905, 13907, AND 13909 POWAY ROAD	92064	US BROWNFIELDS, FINDS
POWAY	1010382529	323-262-06, AND -07	13919 AND 13933 POWAY ROAD	92064	US BROWNFIELDS
POWAY	1010382392	317-540-61, -62	13863 AND 13867 POWAY ROAD	92064	US BROWNFIELDS
POWAY	1016346580	323-270-45	12411 AND 12427 POWAY ROAD	92064	US BROWNFIELDS, FINDS
POWAY	1010375847	317-190-43, -44	14023 AND 14031 POWAY ROAD	92064	US BROWNFIELDS
POWAY	S106875332	MARTIN MARIETTA TECHNOLOGIES	13611 AND 13631 POWAY ROAD	92064	US BROWNFIELDS
POWAY	S105025640	CAL MAT COMPANY	1975 BEELER CANYON RD	92064	SAN DIEGO CO. SAM
POWAY	1014933039	317-490-77, -78, -79, -80, -81, -82, -83	10975 BEELER CANYON RD	92064	HIST CORTESE
POWAY	1010382319	317-490-74	12600 BLOCK OF POWAY ROAD (EVENS)	92064	US BROWNFIELDS
POWAY	1016346590	317-101-15	12600 BLOCK OF POWAY ROAD (ODDS)	92064	US BROWNFIELDS
POWAY	1010342383	317-490-54	13300 BLOCK OF POWAY ROAD (EVENS)	92064	US BROWNFIELDS, FINDS
POWAY	1016346595	317-130-34	12800 BLOCK OF POWAY ROAD	92064	US BROWNFIELDS
POWAY	1010375839	317-151-59, AND 316-120-16	13500 BLOCK OF POWAY ROAD	92064	US BROWNFIELDS, FINDS
POWAY	1010382527	323-203-20	12200 BLOCK OF POWAY ROAD	92064	US BROWNFIELDS
POWAY	1010375991	317-473-12, -16	13900 BLOCK OF POWAY ROAD (ODDS)	92064	US BROWNFIELDS
POWAY	1010375841	317-153-18, -19, -20, AND -21	12300 BLOCK OF POWAY ROAD (EVENS)	92064	US BROWNFIELDS
POWAY	1016346592	317-101-31, -32, AND -50	13100 BLOCK OF POWAY ROAD	92064	US BROWNFIELDS, FINDS
POWAY	1010375837	317-151-47, -50, AND -51	12300 BLOCK OF POWAY ROAD (ODDS)	92064	US BROWNFIELDS
POWAY	1016346593	317-101-40, -41, -42, AND -43	13200 BLOCK & 13312 POWAY ROAD	92064	US BROWNFIELDS, FINDS
POWAY	1014933038	317-490-04, -06, -07	13206 CARRIAGE ROAD, 12751 POWAY ROAD	92064	US BROWNFIELDS
POWAY	1005835511	CALTRANS STATE RTE 56 CONST PROJECT	STATE RT 56	92064	ICIS, FINDS
RANCHO BERNARDO	1008194609	NOR THROP GRUIMMAN CORP. RANCHO BERNARDO	17030 GOLDEN TOP ROAD	92127	RCRA-SQG
RANCHO BERNARDO	1016139907	MILLENNIUM LABORATORIES	16981 VIA TAZON	92127	RCRA-LQG
SAN DIEGO	S114572427	APOLLO GAS	1264 03RD AV		RGA LUST
SAN DIEGO	S114581998	BEECH ST & 04TH AV PROJECT	1515 04TH AV		RGA LUST
SAN DIEGO	S114625164	G LOFT PROJECT	633 07TH AV		RGA LUST
SAN DIEGO	S114663527	OLD TOWN LRT EXTENSION PROJECT	08TH AV & HARBOR		RGA LUST
SAN DIEGO	S114615763	EXPRESS GAS	501 W 09TH AV		RGA LUST
SAN DIEGO	S114627807	GOLDEN STATE GAS	501 W 09TH AV		RGA LUST

City	EDR ID	Site Name	Site Address	Zip	Database(s)
SAN DIEGO	S114680885	SAN DIEGO GAS &ELEC TANK #1702	114 10TH AVE W		RGA LUST
SAN DIEGO	S114680880	SAN DIEGO GAS & ELEC TANK #202	114 10TH AVE W		RGA LUST
SAN DIEGO	S106065782	SAN DIEGO GAS & ELECTRIC	14TH ST	92128	San Diego Co. HMMD
SAN DIEGO	S112942272	FRIERS ROAD PROJECT	NORTH 32 DEGREES 47.301 MINS		HAZNET
SAN DIEGO	1016447394	JCNI SOUTHWEST VILLAGE SITE	323, 333, 337, AND 338 WILLIE JAMES JONES AVENUE		US BROWNFIELDS, FINDS
SAN DIEGO	S114587645	BUDGET TRADE AND GAS *	510 5TH AVE W		RGA LUST
SAN DIEGO	S114657103	MOUNTAIN PROFLAME GAS	30275 HY 78		RGA LUST
SAN DIEGO	1000985024	SDCTY WUD POMERADO SP	BERNARDO HGTS AND PKWY AVENIDA	92128	RCRA-SQG
SAN DIEGO	S114615707	EXPRESS GAS #14	130 BEYER WY		RGA LUST
SAN DIEGO	S100732503	APN #303-070-00	BLACK MOUNTAIN RD	92129	SLIC, San Diego Co. HMMD, SAN DIEGO CO. SAM
SAN DIEGO	S114659558	NAVAL STATION NEX GAS 28TH	BLDG		RGA LUST
SAN DIEGO	S114577318	AREA 22 MCX GAS STATION	BLDG 221 MCB		RGA LUST
SAN DIEGO	S114662156	NTC EXCHANGE GAS STATION	BLDG 201		RGA LUST
SAN DIEGO	S114650032	MCRD BLDG 514 GAS STATION	BLDG 224		RGA LUST
SAN DIEGO	S114662155	NTC EXCHANGE GAS STATION	BLDG 201		RGA LUST
SAN DIEGO	S114659557	NAVAL STATION NEX GAS 28TH ST	BLDG		RGA LUST
SAN DIEGO	1016426250	MAG 16 FLIGHT LINE AID STATION	BLDG 9603		FINDS
SAN DIEGO	S114672900	PWC GAS STATION	BLDG 361 NTC		RGA LUST
SAN DIEGO	S114659609	NAVAL SUB BASE-BLDG 20 NEX GAS	BLDG SUBBASE BASE PE		RGA LUST
SAN DIEGO	S114577499	AREA 43 MILITARY GAS STATIO	BLDG 432 MCB		RGA LUST
SAN DIEGO	S114650033	MCRD BLDG 514 GAS STATION	BLDG 224		RGA LUST
SAN DIEGO	S114659552	NAVAL STATION GAS STATION	BLDG		RGA LUST
SAN DIEGO	1016426240	MCAS MIRAMAR MCCS GAS STATION ANNEX	0 BLDG 7498		FINDS
SAN DIEGO	S114659551	NAVAL STATION GAS STATION	BLDG		RGA LUST
SAN DIEGO	S114577504	AREA 43 MWR GAS STATION	BLDG 432 MCB		RGA LUST
SAN DIEGO	1016426242	MCAS MIRAMAR MCCS GAS STATION	0 BLDG 6214		FINDS
SAN DIEGO	1016426227	MCAS MIRAMAR VAL LINE	0 BLDG 9100		FINDS
SAN DIEGO	1016425435	MCRD MCX GAS & SERVICE STATION	0 BLDG 514		FINDS
SAN DIEGO	1016426232	MCAS MIRAMAR MILITARY GAS STATION	0 BLDG 8483		FINDS
SAN DIEGO	S114625966	GAS STOP	7988 BROADWAY		RGA LUST
SAN DIEGO	S114615709	EXPRESS GAS #15	7081 BROADWAY		RGA LUST
SAN DIEGO	1014679324	EXPRESS GAS	120 CALLE PRIMERO		FINDS
SAN DIEGO	S114592194	CANNON COURT PROJECT	CANNON RD & I5 (N		FINDS
SAN DIEGO	1009631710	SAN DIEGO GAS & ELECTRIC CO	8890 LA CARTERA		RGA LUST
SAN DIEGO	S114684206	SDG&E OCEANSIDE GAS REG.STA	601 S CLEVELAND ST	-9-21	DOT OPS
SAN DIEGO	S114657465	MTDB TROLLEY PROJECT SANTEE	CUYAMACA/MISSION		RGA LUST
SAN DIEGO	S111216916	WOOD TO STEEL REPLACEMENT PROJECT NUMBEF 616	DEL DIOS HWY	92127	NPDES
SAN DIEGO	1016264898	SDG&E GAS TURBINE	FOOT OF NEVILLE ROAD NTC GATE BLDG 566		FINDS
SAN DIEGO	S114582569	BERNARDO LAKES PROJECT	S FOUR GEES/ARTES		RGA LUST
SAN DIEGO	S114582568	BERNARDO LAKES PROJECT	N FOUR GEES/ARTES		RGA LUST
SAN DIEGO	1012123584	SAN DIEGO GAS & ELECTRIC CO	3974 GAMMA		DOT OPS
SAN DIEGO	1010019005	GAS UTILIZATION FACILITY	1902 GATCHELL ROAD		FINDS
SAN DIEGO	S114575394	ARCO GAS TERMINAL	2295 HARBOR DR E		RGA LUST
SAN DIEGO	1016264897	SDG&E DIVISION GAS TURBINE	HARBOR & VISTA RD		FINDS
SAN DIEGO	S104575933	CARMEL MOUNTAIN RANCH COUNTRY	12200 HIGHLAND RANCH RD	92128	SWEEPS UST

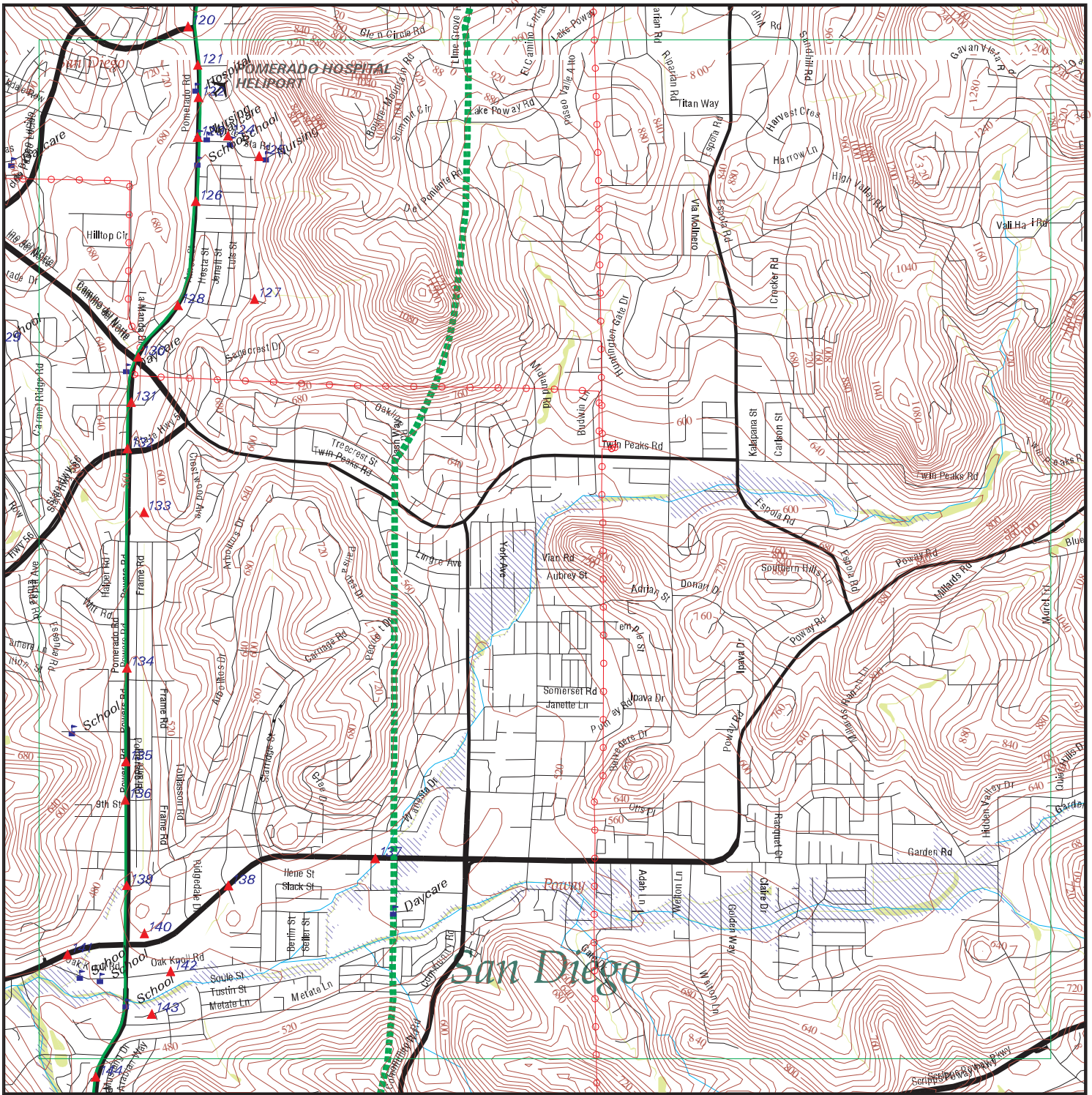
City	EDR ID	Site Name	Site Address	Zip	Database(s)
SAN DIEGO	S114701966	THE GAS STATION ETC	435 N HY 101		RGA LUST
SAN DIEGO	S109438577	CALTRANS I-15 MANAGED LANES COMPREHENSIVE PROJECT	I-15		NPDES, ENF
SAN DIEGO	S111216915	WOOD TO STEEL POLE REPLACEMENT PROJECT 13804	INTERSECTION OF AVENIDA AMAPOLA AND JUNIPERO TO THE WESTERN	92129	NPDES
SAN DIEGO	S114567750	A-1 QUALITY TRANSMISSION	901 W J ST		RGA LUST
SAN DIEGO	S114567970	AAMCO TRANSMISSION	355 N JOHNSON AV		RGA LUST
SAN DIEGO	S110735446	PROJECT NUMBER 633 WOOD TO STEEL REPLACEMENT	LINEAR RANCHO BERNARDO RD AT CAMINO DAN BERNARDO DR	92127	NPDES
SAN DIEGO	S114674052	RAMONA GAS SHACK	1158 MAIN ST		RGA LUST
SAN DIEGO	S114615735	EXPRESS GAS	1240 W MAIN ST		RGA LUST
SAN DIEGO	S114684744	SEMPRA EL CAJON GAS TURBINE	904 W MAIN ST		RGA LUST
SAN DIEGO	1014670547	MARINE CORPS RECRUIT DEPOT MARINE CORPS EXCHANGE GAS & SERVI	MARINE CORPS RECRUIT DEPOT, BLDG 514		FINDS
SAN DIEGO	S114701964	THE GAS DEPOT	495 MEADOWBROOK S.		RGA LUST
SAN DIEGO	S114678484	RONS SELF SERVE GAS & DAIRY	9035 MISSION GORGE RD		RGA LUST
SAN DIEGO	S114666038	PACIFIC DIAMOND/COD GAS&OIL	9035 MISSION GORGE RD		RGA LUST
SAN DIEGO	S114606620	COPELAND TRANSMISSION	944 W MISSION AV		RGA LUST
SAN DIEGO	S114663583	OLF NEX GAS STATION	NAV OUTLYING LND		RGA LUST
SAN DIEGO	S114657947	NAB CORONADO GAS STATION 60	NAVAL AMPHIB BASE		RGA LUST
SAN DIEGO	1014670546	NAVY BASE SAN DIEGO 32ND ST NAVY EXCHANGE GAS STATION	NAVAL BASE, BLDG 3341		FINDS
SAN DIEGO	1014670544	NAVY BASE SAN DIEGO PWC GAS STATION	NAVAL BASE, BLDG 305		FINDS
SAN DIEGO	1014673652	NAVY BASE SAN DIEGO 28TH STREET NAVY EXCHANGE GAS STATION	NBSD, BLDG 3156		FINDS
SAN DIEGO	S114680884	SAN DIEGO GAS & ELECTRIC	NONE 14TH ST & IMPERIAL		RGA LUST
SAN DIEGO	S114716960	USN-NTC/PWC GAS STATION	NONE BLDG 361		RGA LUST
SAN DIEGO	S114656752	MORENA MARKET AND GAS	29801 OAK DR		RGA LUST
SAN DIEGO	S114615726	EXPRESS GAS/NIHI SITE #221	1720 OCEANSIDE BL		RGA LUST
SAN DIEGO	S114615744	EXPRESS GAS	1720 OCEANSIDE BL		RGA LUST
SAN DIEGO	1003878707	CHEMPRON INC	NE 1/4 OF SW 1/4 SEC 22 T14S R3E	92127	CERC-NFRAP
SAN DIEGO	S114682466	SANTA FE DEPOT PROJECT	1045 PACIFIC HY		RGA LUST
SAN DIEGO	S114615751	EXPRESS GAS	2529 PLAZA BL		RGA LUST
SAN DIEGO	S114673267	QUIJK CHEK GAS STATION	13123 POWAY RD		RGA LUST
SAN DIEGO	S114670166	PLANTY (FORMER SHELL GAS ST	7982 PROSPECT PL		RGA LUST
SAN DIEGO	S114675698	REO GAS	5901 RANCHO HILL DR		RGA LUST
SAN DIEGO	S103442740	NORTH MIRAMAR	SAN CLEMENTE CANYON		WMUDS/SWAT
SAN DIEGO	1009630875	SAN DIEGO GAS & ELECTRIC CO	SCRIPPS RANCH BL D & CARROLL CYN RD	92131	DOT OPS
SAN DIEGO	U003789925	CITY OF S D WASTE MANAGEMENT	24532 SPRINGHURST DR	92064	UST, San Diego Co. HMMD
SAN DIEGO	S114680878	SAN DIEGO GAS & ELEC STATION B	714 E ST W		RGA LUST
SAN DIEGO	S113881616	SAN DIEGO WATER/SEWER REPLACEMENT PROJEC ON STRAND WAY	STRAND WAY AT ISLAND COURT		NPDES
SAN DIEGO	S114680879	SAN DIEGO GAS & ELEC STATION B	714 E STREET, WEST		RGA LUST
SAN DIEGO	S114566068	32ND STREET GAS TURBINE	3970 SURFACE NAVY B-3427		RGA LUST
SAN DIEGO	S114566069	32ND STREET GAS TURBINE	3970 SURFACE NAVY B-34		RGA LUST
SAN DIEGO	S114570507	ALPINE GAS AND DIESEL	1145 TAVERN RD		RGA LUST
SAN DIEGO	S114627523	GOAL LINE L P	555 N TULIP ST		RGA LUST

Count: 144 records

FOCUS MAP 18 ORPHAN SUMMARY

City	EDR ID	Site Name	Site Address	Zip	Database(s)
SAN DIEGO	S114627526	GOAL LINE LP	555 N TULIP ST		RGA LUST
SAN DIEGO	S114622741	FORMER MOBIL GAS STATION	7961 UNIVERSITY AV		RGA LUST
SAN DIEGO	S114615740	EXPRESS GAS	1296 W VALLEY PY		RGA LUST
SAN DIEGO	S114666651	PALA VISTA GAS STATION	29200 VALLEY CENTER RD		RGA LUST
SAN DIEGO	S114615737	EXPRESS GAS	1266 E VALLEY PY		RGA LUST
SAN DIEGO	1014950514	SOITEC SOLAR INDUSTRIES, LLC	16550 VIA ESPRILLO		RCRA-SQG, FINDS
SAN DIEGO	S106931989	SDCTY-WATER, LAKE HODGES	VIA RANCHO PY	92127	SWEEPS LUST
SAN DIEGO	S114580317	BARNICLES EXPRESS GAS	845 E VISTA WY		RGA LUST
SAN DIEGO	S114653900	MOBIL GAS STATION	410 W VISTA WY		RGA LUST
SAN DIEGO	S114684752	SEMPRA NAVAL STA GAS TURBINE	WARD RD & VESTA ST		RGA LUST
SAN DIEGO	S114684753	SEMPRA NAVAL STA GAS TURBIN	WARD RD & VESTA S		RGA LUST
SAN DIEGO	S114699929	TEXACO GAS STATION	12106 WOODSIDE AV		RGA LUST
SAN DIEGO COUNTY	1009631442	SAN DIEGO GAS & ELECTRIC CO	CAMPO ROAD (HWY94) WEST OF JAMACHA BLVD		DOT OPS
SAN DIEGO COUNTY	M300002765	WESTERN SALT CO	CHULA VISTA PLANT		US MINES
SAN DIEGO COUNTY	M300002489	WESTERN SALT CO	CHULA VISTA PLANT		US MINES
SAN DIEGO COUNTY	M300003188	C. W. MCGRATH, INC.	HILLSDALE GRANITE PIT		US MINES

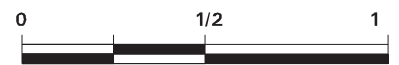
# Focus Map 19



## EDR DataMap® - Environmental Atlas

### Legend

- |                             |                    |                         |                   |                     |
|-----------------------------|--------------------|-------------------------|-------------------|---------------------|
| Roads                       | Waterways          | Powerlines              | Water             | Listed Sites        |
| Major Roads                 | Railroads          | Pipelines               | Superfund Sites   | Sensitive Receptors |
| Contour Lines               | Study Boundary     | Fault Lines             | Federal DOD Sites |                     |
| National Wetlands Inventory | 100-Yr Flood Zones | Indian Reservations BIA |                   |                     |



Scale in Miles



FOCUS MAP 19 SUMMARY

<u>Database</u>	<u>Total Plotted</u>
<b><u>FEDERAL RECORDS</u></b>	
NPL	0
Proposed NPL	0
Delisted NPL	0
NPL LIENS	0
CERCLIS	0
CERC-NFRAP	1
LIENS 2	0
CORRACTS	0
RCRA-TSDF	0
RCRA-LQG	2
RCRA-SQG	17
RCRA-CESQG	0
RCRA NonGen / NLR	2
US ENG CONTROLS	0
US INST CONTROL	0
ERNS	0
HMIRS	0
DOT OPS	0
US CDL	0
US BROWNFIELDS	39
DOD	0
FUDS	0
LUCIS	0
CONSENT	0
ROD	0
UMTRA	0
ODI	0
DEBRIS REGION 9	0
US MINES	0
TRIS	0
TSCA	0
FTTS	0
HIST FTTS	0
SSTS	0
ICIS	0
PADS	0
MLTS	0
RADINFO	0
FINDS	26
RAATS	0
RMP	0
US HIST CDL	0
PCB TRANSFORMER	0
2020 COR ACTION	0
LEAD SMELTERS	0
EPA WATCH LIST	0
US AIRS	0
PRP	0

FOCUS MAP 19 SUMMARY

<u>Database</u>	<u>Total Plotted</u>
FEMA UST	0
COAL ASH EPA	0
FEDERAL FACILITY	0
SCRD DRYCLEANERS	0
COAL ASH DOE	0
US FIN ASSUR	0

**STATE AND LOCAL RECORDS**

HIST Cal-Sites	0
CA BOND EXP. PLAN	0
SCH	0
Toxic Pits	0
SWF/LF	0
NPDES	4
WDS	0
UIC	0
Cortese	0
HIST CORTESE	13
SWRCY	1
LUST	23
CA FID UST	0
SLIC	10
UST	9
HIST UST	9
LIENS	0
CUPA Listings	0
SWEEPS UST	19
CHMIRS	5
LDS	0
AST	4
MCS	0
Notify 65	1
DEED	0
VCP	0
DRYCLEANERS	5
WIP	0
ENF	0
CDL	0
RESPONSE	0
HAZNET	40
EMI	15
HAULERS	0
ENVIROSTOR	1
HWP	0
HWT	0
MWMP	0
RGA LF	0
RGA LUST	19
PROC	0
WMUDS/SWAT	0

## FOCUS MAP 19 SUMMARY

<u>Database</u>	<u>Total Plotted</u>
<b><u>TRIBAL RECORDS</u></b>	
INDIAN RESERV	0
INDIAN ODI	0
INDIAN LUST	0
INDIAN UST	0
INDIAN VCP	0
<b><u>EDR PROPRIETARY RECORDS</u></b>	
EDR MGP	0
EDR US Hist Auto Stat	18
EDR US Hist Cleaners	6
RGA LUST	19
RGA LF	0

### NOTES:

Sites may be listed in more than one database

MAP FINDINGS  
FOCUS MAP 19

Map ID	Site	Database(s)	EPA ID Number
120	<b>MARK SALAMY DDS</b> <b>15835 POMERADO RD #301</b> <b>POWAY, CA 92064</b>	HAZNET	S113079422 N/A
	HAZNET: Year: 2003 Gepaid: CAL000144638 Contact: MARK SALAMY DDS, PARTNER Telephone: 8584874888 Mailing Name: Not reported Mailing Address: 15835 POMERADO RD STE 301 Mailing City,St,Zip: POWAY, CA 920642043 Gen County: Not reported TSD EPA ID: CAT080033681 TSD County: Not reported Waste Category: Photochemicals/photoprocessing waste Disposal Method: Recycler Tons: 0.02 Facility County: San Diego		
	Year: 2002 Gepaid: CAL000144638 Contact: MARK SALAMY DDS, PARTNER Telephone: 8584874888 Mailing Name: Not reported Mailing Address: 15835 POMERADO RD STE 301 Mailing City,St,Zip: POWAY, CA 920642043 Gen County: Not reported TSD EPA ID: CAT080033681 TSD County: Not reported Waste Category: Photochemicals/photoprocessing waste Disposal Method: Recycler Tons: 0.06 Facility County: San Diego		
	Year: 2000 Gepaid: CAL000144638 Contact: MARK SALAMY DDS, PARTNER Telephone: 8584874888 Mailing Name: Not reported Mailing Address: 15835 POMERADO RD STE 301 Mailing City,St,Zip: POWAY, CA 920642043 Gen County: Not reported TSD EPA ID: CAT080033681 TSD County: Not reported Waste Category: Photochemicals/photoprocessing waste Disposal Method: Recycler Tons: 0.06 Facility County: San Diego		
	Year: 1999 Gepaid: CAL000144638 Contact: M.SALAMY & L. SNYDER, DDS Telephone: 8584874880 Mailing Name: Not reported Mailing Address: 15835 POMERADO RD STE 301 Mailing City,St,Zip: POWAY, CA 920642043 Gen County: Not reported TSD EPA ID: CAT080033681		

MAP FINDINGS  
FOCUS MAP 19

Map ID	Site	Database(s)	EPA ID Number
	<b>MARK SALAMY DDS (Continued)</b> TSD County: Not reported Waste Category: Photochemicals/photoprocessing waste Disposal Method: Recycler Tons: .0625 Facility County: San Diego		<b>S113079422</b>
<b>120</b>	<b>OGDEN'S 1 HOUR CLEANERS</b> <b>15721 BERNARDO HEIGHTS PKWY STE D</b> <b>SAN DIEGO, CA 92128</b>  DRYCLEANERS: EPA Id: CAD981673072 NAICS Code: 81232 NAICS Description: Drycleaning and Laundry Services (except Coin-Operated) SIC Code: 7211 SIC Description: Power Laundries, Family and Commercial Create Date: 04/10/1987 Facility Active: Yes Inactive Date: Not reported Facility Addr2: Not reported Owner Name: JEFFREY ODGEN Owner Address: 15721 BERNARDO HEIGHTS PKWY STE D Owner Address 2: Not reported Owner Telephone: 8584512311 Contact Name: JEFFREY ODGEN Contact Address: 15721 BERNARDO HEIGHTS PKWY STE D Contact Address 2: Not reported Contact Telephone: 8584512311	<b>DRYCLEANERS</b>	<b>S112225074</b> N/A
<b>120</b>	<b>OGDENS CLEANERS</b> <b>15720-D BERNARDO HTS PKWY</b> <b>RANCHO BERNARDO, CA 92128</b>  RCRA-SQG: Date form received by agency: 09/01/1996 Facility name: OGDENS CLEANERS Facility address: 15720-D BERNARDO HTS PKWY RANCHO BERNARDO, CA 92128  EPA ID: CAD981673072 Mailing address: BERNARDO HTS PKWY RANCHO BERNARDO, CA 92128  Contact: Not reported Contact address: Not reported Not reported  Contact country: Not reported Contact telephone: Not reported Contact email: Not reported EPA Region: 09 Classification: Small Small Quantity Generator Description: Handler: generates more than 100 and less than 1000 kg of hazardous waste during any calendar month and accumulates less than 6000 kg of hazardous waste at any time; or generates 100 kg or less of hazardous waste during any calendar month, and accumulates more than 1000 kg of hazardous waste at any time	<b>RCRA-SQG</b>	<b>1000208408</b> <b>CAD981673072</b>

MAP FINDINGS  
FOCUS MAP 19

Map ID Site Database(s) EPA ID Number

**OGDENS CLEANERS (Continued)**

**1000208408**

Owner/Operator Summary:

Owner/operator name: RAY OGDEN  
 Owner/operator address: NOT REQUIRED  
 NOT REQUIRED, ME 99999  
 Owner/operator country: Not reported  
 Owner/operator telephone: (415) 555-1212  
 Legal status: Private  
 Owner/Operator Type: Owner  
 Owner/Op start date: Not reported  
 Owner/Op end date: Not reported

Owner/operator name: NOT REQUIRED  
 Owner/operator address: NOT REQUIRED  
 NOT REQUIRED, ME 99999  
 Owner/operator country: Not reported  
 Owner/operator telephone: (415) 555-1212  
 Legal status: Private  
 Owner/Operator Type: Operator  
 Owner/Op start date: Not reported  
 Owner/Op end date: Not reported

Handler Activities Summary:

U.S. importer of hazardous waste: No  
 Mixed waste (haz. and radioactive): No  
 Recycler of hazardous waste: No  
 Transporter of hazardous waste: No  
 Treater, storer or disposer of HW: No  
 Underground injection activity: No  
 On-site burner exemption: No  
 Furnace exemption: No  
 Used oil fuel burner: No  
 Used oil processor: No  
 User oil refiner: No  
 Used oil fuel marketer to burner: No  
 Used oil Specification marketer: No  
 Used oil transfer facility: No  
 Used oil transporter: No

Violation Status: No violations found

120

**15721 BERNARDO HEIGHTS PKWY  
SAN DIEGO, CA 92128**

**EDR US Hist Cleaners 1014999058  
N/A**

EDR Historical Cleaners:

Name: OGDEN S ONE HOUR CLEANERS  
 Year: 2005  
 Address: 15721 BERNARDO HEIGHTS PKWY

Name: OGDENS ONE HOUR CLEANERS  
 Year: 2006  
 Address: 15721 BERNARDO HEIGHTS PKWY

Name: OGDENS ONE HOUR CLEANERS  
 Year: 2007  
 Address: 15721 BERNARDO HEIGHTS PKWY

Name: OGDENS ONE HOUR CLEANERS

MAP FINDINGS  
FOCUS MAP 19

Map ID	Site	Database(s)	EPA ID Number
	<b>(Continued)</b>		<b>1014999058</b>
	Year: 2008 Address: 15721 BERNARDO HEIGHTS PKWY		
	Name: OGDENS ONE HOUR CLEANER Year: 2010 Address: 15721 BERNARDO HEIGHTS PKWY		
	Name: OGDENS ONE HOUR CLEANERS Year: 2011 Address: 15721 BERNARDO HEIGHTS PKWY		
	Name: OGDENS ONE HOUR CLEANERS Year: 2012 Address: 15721 BERNARDO HEIGHTS PKWY		
<b>121</b>	<b>PSYCHIATRIC CENTERS AT S D 15725 POMERADO RD POWAY, CA 92064</b>	<b>San Diego Co. HMMD</b>	<b>S106066901 N/A</b>
	SAN DIEGO CO. HMMD: Facility Id: 151246 Business Type: 6HK10 EPA Id Number: Not reported APN: 275-461-04-00 Last HMMD Inspection: 01/28/2005 Permit Status: INAC Permit Expiration: 04/30/2006 Facility Owner: PSYCHIATRIC CENTERS AT S D Facility Address: P O BOX 609001 Facility City: SAN DIEGO, Facility State: CA Facility Zip: 92160 UST Owner: Not reported Handle Regulated Hazmat: Not reported Own Or Operate UST: Not reported Subject To APSA: Not reported Generate Haz Waste: Not reported Treat Haz Waste: Not reported Generate Medical Waste: Not reported		
	Violations Inactive Permits: Facility Id: 151246 Update Date: 11/02/2012 Inspection Date: 01/28/2005 Violation Code: 6HV4312 Violation: LQHETRACK DOCS NOT KEPT 3 YRS. Violation Citation: Medical Waste tracking documents/logs not maintained for 3 years for Limited Quantity Hauling Exemption(LQHE). 118040(a) Activity: Inactive Permit		
	Facility Id: 151246 Update Date: 11/02/2012 Inspection Date: 01/28/2005 Violation Code: 6HV4209 Violation: NO GENERATOR'S INFO ON RED BAGS/SHARPS Violation Citation: Red bags, sharps containers not labeled with generator's name, address, and phone number. 68.1205 Activity: Inactive Permit		

MAP FINDINGS  
FOCUS MAP 19

Map ID	Site	Database(s)	EPA ID Number
121	<b>CYNTHIA A ROBERTSON MD FACP 15725 POMERADO RD POWAY, CA 92064</b>	San Diego Co. HMMD	S106071675 N/A
	SAN DIEGO CO. HMMD:		
	Facility Id:	201675	
	Business Type:	6HK10	
	EPA Id Number:	Not reported	
	APN:	275-461-04-00	
	Last HMMD Inspection:	04/16/2003	
	Permit Status:	INAC	
	Permit Expiration:	09/30/2006	
	Facility Owner:	CYNTHIA A ROBERTSON, MD, FACP	
	Facility Address:	15725 POMERADO RD, STE 202	
	Facility City:	POWAY	
	Facility State:	CA	
	Facility Zip:	92064	
	UST Owner:	Not reported	
	Handle Regulated Hazmat:	Not reported	
	Own Or Operate UST:	Not reported	
	Subject To APSA:	Not reported	
	Generate Haz Waste:	Not reported	
	Treat Haz Waste:	Not reported	
	Generate Medical Waste:	Not reported	
121	<b>GATEWAY MEDICAL BLDG #105 15725 POMERADO RD POWAY, CA 92064</b>	San Diego Co. HMMD	S106066907 N/A
	SAN DIEGO CO. HMMD:		
	Facility Id:	151252	
	Business Type:	6HK10	
	EPA Id Number:	Not reported	
	APN:	275-461-04-00	
	Last HMMD Inspection:	08/04/1993	
	Permit Status:	INAC	
	Permit Expiration:	10/31/1993	
	Facility Owner:	DRS' FRIESEN, OTTILIE	
	Facility Address:	15725 POMERADO RD 105	
	Facility City:	POWAY	
	Facility State:	CA	
	Facility Zip:	92064-2021	
	UST Owner:	Not reported	
	Handle Regulated Hazmat:	Not reported	
	Own Or Operate UST:	Not reported	
	Subject To APSA:	Not reported	
	Generate Haz Waste:	Not reported	
	Treat Haz Waste:	Not reported	
	Generate Medical Waste:	Not reported	



MAP FINDINGS  
FOCUS MAP 19

Map ID	Site	Database(s)	EPA ID Number
121	<b>CLIFFORD WOLF</b> <b>15725 POMERADO RD</b> <b>POWAY, CA 92064</b>	San Diego Co. HMMD	S106067309 N/A
	SAN DIEGO CO. HMMD: Facility Id: 151812 Business Type: 6HK10 EPA Id Number: Not reported APN: 275-461-04-00 Last HMMD Inspection: 02/20/1997 Permit Status: INAC Permit Expiration: 02/20/1997 Facility Owner: CLIFFORD WOLF Facility Address: 4225 EXECUTIVE SQ #250 Facility City: LA JOLLA Facility State: CA Facility Zip: 92037- UST Owner: Not reported Handle Regulated Hazmat: Not reported Own Or Operate UST: Not reported Subject To APSA: Not reported Generate Haz Waste: Not reported Treat Haz Waste: Not reported Generate Medical Waste: Not reported  Facility Id: 153951 Business Type: 6HK10 EPA Id Number: Not reported APN: 275-461-04-00 Last HMMD Inspection: 02/11/2000 Permit Status: INAC Permit Expiration: 02/28/2001 Facility Owner: CLIFFORD WOLF Facility Address: 15725 POMERADO RD #111 Facility City: POWAY Facility State: CA Facility Zip: 92064- UST Owner: Not reported Handle Regulated Hazmat: Not reported Own Or Operate UST: Not reported Subject To APSA: Not reported Generate Haz Waste: Y Treat Haz Waste: Not reported Generate Medical Waste: Not reported		
121	<b>CHARLES D. CALLERY, MD</b> <b>15725 POMERADO RD</b> <b>POWAY, CA 92064</b>	San Diego Co. HMMD	S106069237 N/A
	SAN DIEGO CO. HMMD: Facility Id: 154692 Business Type: 6HK10 EPA Id Number: Not reported APN: 275-461-04-00 Last HMMD Inspection: 09/15/2010 Permit Status: OPEN Permit Expiration: 06/30/2013 Facility Owner: CHARLES D. CALLERY, MD Facility Address: 15725 POMERADO RD #206 Facility City: POWAY		

MAP FINDINGS  
FOCUS MAP 19

Map ID	Site	Database(s)	EPA ID Number
--------	------	-------------	---------------

**CHARLES D. CALLERY, MD (Continued)**

**S106069237**

Facility State: CA  
 Facility Zip: 92064-  
 UST Owner: Not reported  
 Handle Regulated Hazmat: Not reported  
 Own Or Operate UST: Not reported  
 Subject To APSA: Not reported  
 Generate Haz Waste: Not reported  
 Treat Haz Waste: Not reported  
 Generate Medical Waste: Y

Inactive Permits:

Facility Id: 154692  
 Update Date: 11/02/2012  
 Case Number: Not reported  
 Name: WASTE 901 INFECTIOUS WASTE, GENERAL  
 Other Information: GENERAL MED WASTE  
 Material Waste: Waste  
 Hazardous Categories 1: Not reported  
 Hazardous Categories 2: Not reported

Facility Id: 154692  
 Update Date: 11/02/2012  
 Case Number: Not reported  
 Name: WASTE 902 INFECTIOUS WASTE, SHARPS  
 Other Information: SHARPS MED WASTE  
 Material Waste: Waste  
 Hazardous Categories 1: Not reported  
 Hazardous Categories 2: Not reported

Violations Active Permits:

Facility Id: 154692  
 Update Date: 11/02/2012  
 Inspection Date: 09/18/2007  
 Violation Code: 6HV4209  
 Violation: NO GENERATOR'S INFO ON RED BAGS/SHARPS  
 Violation Citation: Red bags, sharps containers not labeled with generator's name, address, and phone number. 68.1205  
 Activity: ACTIVE

Facility Id: 154692  
 Update Date: 11/02/2012  
 Inspection Date: 09/18/2007  
 Violation Code: 6HV4204  
 Violation: WARNING SIGN NOT POSTED  
 Violation Citation: MW designated accumulation area not posted with an approved and legible biohazardous waste "warning sign" in English and Spanish.  
 118310  
 Activity: ACTIVE

MAP FINDINGS  
FOCUS MAP 19

Map ID	Site	Database(s)	EPA ID Number
121	<b>THE REPRODUCTIVE SCIENCES CNTR</b> <b>15725 POMERADO RD</b> <b>POWAY, CA 92064</b>  SAN DIEGO CO. HMMD: Facility Id: 153247 Business Type: 6HK10 EPA Id Number: Not reported APN: 275-461-04-00 Last HMMD Inspection: 05/13/1999 Permit Status: INAC Permit Expiration: 05/13/1999 Facility Owner: SAMUEL H WOOD MD PHD Facility Address: 4150 REGENTS PARK ROW #280 Facility City: LA JOLLA Facility State: CA Facility Zip: 92037- UST Owner: Not reported Handle Regulated Hazmat: Not reported Own Or Operate UST: Not reported Subject To APSA: Not reported Generate Haz Waste: Not reported Treat Haz Waste: Not reported Generate Medical Waste: Not reported	San Diego Co. HMMD	S106068216 N/A
121	<b>AMERICAN ACUPUNCTURE CENTER INC</b> <b>15725 POMERADO RD</b> <b>POWAY, CA 92064</b>  SAN DIEGO CO. HMMD: Facility Id: 201847 Business Type: 6HK10 EPA Id Number: Not reported APN: 275-461-04-00 Last HMMD Inspection: 05/17/2006 Permit Status: INAC Permit Expiration: 12/31/2008 Facility Owner: ANTHONY & KRISTEN BURRIS Facility Address: 15725 POMERADO RD #208 Facility City: POWAY Facility State: CA Facility Zip: 92064 UST Owner: Not reported Handle Regulated Hazmat: Not reported Own Or Operate UST: Not reported Subject To APSA: Not reported Generate Haz Waste: Not reported Treat Haz Waste: Not reported Generate Medical Waste: Not reported	San Diego Co. HMMD	S106071828 N/A

MAP FINDINGS  
FOCUS MAP 19

Map ID	Site	Database(s)	EPA ID Number
121	<b>GARY E. PALUSO, D.D.S. 15725 POMERADO RD POWAY, CA 92064</b>	San Diego Co. HMMD	S106066908 N/A
	SAN DIEGO CO. HMMD: Facility Id: 151253 Business Type: 6HK10 EPA Id Number: Not reported APN: 275-461-04-00 Last HMMD Inspection: 05/13/2003 Permit Status: INAC Permit Expiration: 04/30/2006 Facility Owner: GARY E. PALUSO, D.D.S. Facility Address: 15725 POMERADO DR 104 Facility City: POWAY Facility State: CA Facility Zip: 92064-2021 UST Owner: Not reported Handle Regulated Hazmat: Not reported Own Or Operate UST: Not reported Subject To APSA: Not reported Generate Haz Waste: Y Treat Haz Waste: Not reported Generate Medical Waste: Not reported		
121	<b>QUEST DIAGNOSTICS 15725 POMERADO RD SAN DIEGO, CA 92126</b>	San Diego Co. HMMD	S106071490 N/A
	SAN DIEGO CO. HMMD: Facility Id: 213431 Business Type: 6HK10 EPA Id Number: Not reported APN: 275-780-02-00 Last HMMD Inspection: 03/15/2011 Permit Status: OPEN Permit Expiration: 06/30/2013 Facility Owner: QUEST DIAGNOSTICS Facility Address: 9245 ACTIVITY RD #109 Facility City: San Diego Facility State: CA Facility Zip: 92126 UST Owner: Not reported Handle Regulated Hazmat: Not reported Own Or Operate UST: Not reported Subject To APSA: Not reported Generate Haz Waste: Not reported Treat Haz Waste: Not reported Generate Medical Waste: Y		
	Inactive Permits: Facility Id: 213431 Update Date: 11/02/2012 Case Number: Not reported Name: WASTE 902 INFECTIOUS WASTE, SHARPS Other Information: Not reported Material Waste: Waste Hazardous Categories 1: Not reported Hazardous Categories 2: Not reported		

MAP FINDINGS  
FOCUS MAP 19

Map ID	Site	Database(s)	EPA ID Number
--------	------	-------------	---------------

**QUEST DIAGNOSTICS (Continued)**

**S106071490**

Facility Id: 201462  
 Business Type: 6HK10  
 EPA Id Number: Not reported  
 APN: 275-461-04-00  
 Last HMMD Inspection: 03/13/2006  
 Permit Status: CHNG  
 Permit Expiration: 07/31/2009  
 Facility Owner: PAT A MAGAT, MD  
 Facility Address: 15725 POMERADO RD # 111  
 Facility City: SAN DIEGO  
 Facility State: CA  
 Facility Zip: 92064  
 UST Owner: Not reported  
 Handle Regulated Hazmat: Not reported  
 Own Or Operate UST: Not reported  
 Subject To APSA: Not reported  
 Generate Haz Waste: Not reported  
 Treat Haz Waste: Not reported  
 Generate Medical Waste: Not reported

121

**DR MICHAEL EASTER  
15725 POMERADO RD  
POWAY, CA 92064**

**San Diego Co. HMMD**

**S106067308  
N/A**

SAN DIEGO CO. HMMD:

Facility Id: 151811  
 Business Type: 6HK10  
 EPA Id Number: Not reported  
 APN: 275-461-04-00  
 Last HMMD Inspection: 03/17/1998  
 Permit Status: INAC  
 Permit Expiration: 01/31/2003  
 Facility Owner: DR MICHAEL EASTER  
 Facility Address: 15725 POMERADO RD #202  
 Facility City: POWAY  
 Facility State: CA  
 Facility Zip: 92064-  
 UST Owner: Not reported  
 Handle Regulated Hazmat: Not reported  
 Own Or Operate UST: Not reported  
 Subject To APSA: Not reported  
 Generate Haz Waste: Not reported  
 Treat Haz Waste: Not reported  
 Generate Medical Waste: Not reported

121

**DENNIS C. BUCKO, MD  
15725 POMERADO RD  
POWAY, CA 92064**

**San Diego Co. HMMD**

**S106069067  
N/A**

SAN DIEGO CO. HMMD:

Facility Id: 154442  
 Business Type: 6HK10  
 EPA Id Number: Not reported  
 APN: 275-461-04-00  
 Last HMMD Inspection: 04/28/1999  
 Permit Status: INAC

MAP FINDINGS  
FOCUS MAP 19

Map ID      Site      Database(s)      EPA ID Number

---

**DENNIS C. BUCKO, MD (Continued)**

**S106069067**

Permit Expiration: 07/31/2004  
 Facility Owner: DENNIS BUCKO, MD  
 Facility Address: 15725 POMERADO RD 203  
 Facility City: POWAY  
 Facility State: CA  
 Facility Zip: 92064-  
 UST Owner: Not reported  
 Handle Regulated Hazmat: Not reported  
 Own Or Operate UST: Not reported  
 Subject To APSA: Not reported  
 Generate Haz Waste: Not reported  
 Treat Haz Waste: Not reported  
 Generate Medical Waste: Not reported

121

**VRC GATEWAY RADIOLOGY CENTER  
15725 POMERADO RD  
POWAY, CA 92074**

**HAZNET S113058261  
N/A**

HAZNET:

Year: 1998  
 Gepaid: CAL000095671  
 Contact: VALLEY RADIOLOGY MEDICAL GROUP  
 Telephone: 6195581610  
 Mailing Name: Not reported  
 Mailing Address: 15725 POMERADO RD  
 Mailing City,St,Zip: POWAY, CA 920250000  
 Gen County: Not reported  
 TSD EPA ID: CAD982049306  
 TSD County: Not reported  
 Waste Category: Not reported  
 Disposal Method: Recycler  
 Tons: .0000  
 Facility County: San Diego

Year: 1998  
 Gepaid: CAL000095671  
 Contact: VALLEY RADIOLOGY MEDICAL GROUP  
 Telephone: 6195581610  
 Mailing Name: Not reported  
 Mailing Address: 15725 POMERADO RD  
 Mailing City,St,Zip: POWAY, CA 920250000  
 Gen County: Not reported  
 TSD EPA ID: CAD982049306  
 TSD County: Not reported  
 Waste Category: Metal sludge (Alkaline solution (pH >= 12.5) with metals)  
 Disposal Method: Recycler  
 Tons: .0685  
 Facility County: San Diego

Year: 1998  
 Gepaid: CAL000095671  
 Contact: VALLEY RADIOLOGY MEDICAL GROUP  
 Telephone: 6195581610  
 Mailing Name: Not reported  
 Mailing Address: 15725 POMERADO RD  
 Mailing City,St,Zip: POWAY, CA 920250000  
 Gen County: Not reported  
 TSD EPA ID: CAD982049306

MAP FINDINGS  
FOCUS MAP 19

Map ID	Site	Database(s)	EPA ID Number
--------	------	-------------	---------------

**VRC GATEWAY RADIOLOGY CENTER (Continued)**

**S113058261**

TSD County: Not reported  
Waste Category: Photochemicals/photoprocessing waste  
Disposal Method: Recycler  
Tons: .0000  
Facility County: San Diego

Year: 1997  
Gepaid: CAL000095671  
Contact: VALLEY RADIOLOGY MEDICAL GROUP  
Telephone: 6195581610  
Mailing Name: Not reported  
Mailing Address: 15725 POMERADO RD  
Mailing City,St,Zip: POWAY, CA 920250000  
Gen County: Not reported  
TSD EPA ID: CAD982049306  
TSD County: Not reported  
Waste Category: Metal sludge (Alkaline solution (pH >= 12.5) with metals)  
Disposal Method: Not reported  
Tons: .0040  
Facility County: San Diego

Year: 1997  
Gepaid: CAL000095671  
Contact: VALLEY RADIOLOGY MEDICAL GROUP  
Telephone: 6195581610  
Mailing Name: Not reported  
Mailing Address: 15725 POMERADO RD  
Mailing City,St,Zip: POWAY, CA 920250000  
Gen County: Not reported  
TSD EPA ID: CAD982049306  
TSD County: Not reported  
Waste Category: Photochemicals/photoprocessing waste  
Disposal Method: Recycler  
Tons: .0125  
Facility County: San Diego

[Click this hyperlink](#) while viewing on your computer to access 11 additional CA\_HAZNET: record(s) in the EDR Site Report.

121

**SAM FILICIOTTO, MD  
15725 POMERADO RD  
POWAY, CA 92064**

**San Diego Co. HMMD S106072129  
N/A**

SAN DIEGO CO. HMMD:  
Facility Id: 202187  
Business Type: 6HK10  
EPA Id Number: Not reported  
APN: 275-461-04-00  
Last HMMD Inspection: 08/25/2006  
Permit Status: CHNG  
Permit Expiration: 03/31/2008  
Facility Owner: SAM FILICIOTTO, MD  
Facility Address: 15725 POMERADO RD, #203  
Facility City: POWAY  
Facility State: CA  
Facility Zip: 92064  
UST Owner: Not reported  
Handle Regulated Hazmat: Not reported

MAP FINDINGS  
FOCUS MAP 19

Map ID	Site	Database(s)	EPA ID Number
	<p><b>SAM FILICIOTTO, MD (Continued)</b></p> <p>Own Or Operate UST: Not reported            Subject To APSA: Not reported            Generate Haz Waste: Not reported            Treat Haz Waste: Not reported            Generate Medical Waste: Not reported</p>		<b>S106072129</b>
121	<p><b>SAN DIEGO PAIN CONSULTANTS, INC</b>  <b>15725 POMERADO RD</b>  <b>POWAY, CA</b></p> <p>FINDS:</p> <p>Registry ID: 110055877706</p> <p>Environmental Interest/Information System</p>	<b>FINDS</b>	<b>1016435103</b> <b>N/A</b>
121	<p><b>UNILAB-SPECIMEN DRAWING LAB</b>  <b>15725 POMERADO RD</b>  <b>POWAY, CA 92064</b></p> <p>SAN DIEGO CO. HMMD:</p> <p>Facility Id: 151440            Business Type: 6HK10            EPA Id Number: Not reported            APN: 275-461-04-00            Last HMMD Inspection: 03/16/1998            Permit Status: INAC            Permit Expiration: 11/30/2001            Facility Owner: UNILAB CORP            Facility Address: 15725 POMERADO RD #218            Facility City: POWAY            Facility State: CA            Facility Zip: 92064-2021            UST Owner: Not reported            Handle Regulated Hazmat: Not reported            Own Or Operate UST: Not reported            Subject To APSA: Not reported            Generate Haz Waste: Not reported            Treat Haz Waste: Not reported            Generate Medical Waste: Not reported</p>	<b>San Diego Co. HMMD</b>	<b>S106067044</b> <b>N/A</b>
121	<p><b>VALLE VERDE PEDIATRICS</b>  <b>15725 POMERADO RD</b>  <b>POWAY, CA 92064</b></p> <p>SAN DIEGO CO. HMMD:</p> <p>Facility Id: 151249            Business Type: 6HK10            EPA Id Number: Not reported            APN: 275-461-04-00            Last HMMD Inspection: 05/17/2006            Permit Status: INAC            Permit Expiration: 04/30/2008            Facility Owner: NATHAN RENDLER MD            Facility Address: 15725 POMERADO RD 107</p>	<b>San Diego Co. HMMD</b>	<b>S106066904</b> <b>N/A</b>



MAP FINDINGS  
FOCUS MAP 19

Map ID	Site	Database(s)	EPA ID Number
--------	------	-------------	---------------

**VALLE VERDE PEDIATRICS (Continued)**

**S106066904**

Facility City: POWAY  
 Facility State: CA  
 Facility Zip: 92064-2021  
 UST Owner: Not reported  
 Handle Regulated Hazmat: Not reported  
 Own Or Operate UST: Not reported  
 Subject To APSA: Not reported  
 Generate Haz Waste: Not reported  
 Treat Haz Waste: Not reported  
 Generate Medical Waste: Not reported

121

**GATEWAY PODIATRY CLINIC  
15725 POMERADO RD 114  
POWAY, CA**

**RCRA NonGen / NLR  
FINDS**

**1000597901  
CAD983619362**

RCRA NonGen / NLR:

Date form received by agency: 05/21/1996  
 Facility name: GATEWAY PODIATRY CLINIC  
 Facility address: 15725 POMERADO RD 114  
 POWAY, CA 92064  
 EPA ID: CAD983619362  
 Mailing address: POMERADO RD STE 111  
 POWAY, CA 92064  
 Contact: CLIFFORD J WOLF  
 Contact address: 15725 POMERADO RD STE 111  
 POWAY, CA 92064  
 Contact country: US  
 Contact telephone: (619) 451-2151  
 Contact email: Not reported  
 EPA Region: 09  
 Classification: Non-Generator  
 Description: Handler: Non-Generators do not presently generate hazardous waste

Owner/Operator Summary:

Owner/operator name: CLIFFORD J WOLF  
 Owner/operator address: 15725 POMERADO RD 114  
 POWAY, CA 92064  
 Owner/operator country: Not reported  
 Owner/operator telephone: (619) 451-2151  
 Legal status: Private  
 Owner/Operator Type: Owner  
 Owner/Op start date: Not reported  
 Owner/Op end date: Not reported

Owner/operator name: GREMARK PARTNERS  
 Owner/operator address: 4225 EXECUTIVE SQ  
 LA JOLLA, CA 92037  
 Owner/operator country: Not reported  
 Owner/operator telephone: (619) 535-9494  
 Legal status: Private  
 Owner/Operator Type: Owner  
 Owner/Op start date: Not reported  
 Owner/Op end date: Not reported

Handler Activities Summary:

U.S. importer of hazardous waste: No  
 Mixed waste (haz. and radioactive): No

MAP FINDINGS  
FOCUS MAP 19

Map ID	Site	Database(s)	EPA ID Number
--------	------	-------------	---------------

**GATEWAY PODIATRY CLINIC (Continued)**

**1000597901**

Recycler of hazardous waste: No  
 Transporter of hazardous waste: No  
 Treater, storer or disposer of HW: No  
 Underground injection activity: No  
 On-site burner exemption: No  
 Furnace exemption: No  
 Used oil fuel burner: No  
 Used oil processor: No  
 User oil refiner: No  
 Used oil fuel marketer to burner: No  
 Used oil Specification marketer: No  
 Used oil transfer facility: No  
 Used oil transporter: No

Violation Status: No violations found

**FINDS:**

Registry ID: 110005996342

**Environmental Interest/Information System**

RCRAInfo is a national information system that supports the Resource Conservation and Recovery Act (RCRA) program through the tracking of events and activities related to facilities that generate, transport, and treat, store, or dispose of hazardous waste. RCRAInfo allows RCRA program staff to track the notification, permit, compliance, and corrective action activities required under RCRA.

121

**ROBERT W. HERBST, M.D.  
15725 POMERADO RD  
POWAY, CA 92064**

**San Diego Co. HMMD**

**S106066909  
N/A**

**SAN DIEGO CO. HMMD:**

Facility Id: 151254  
 Business Type: 6HK10  
 EPA Id Number: Not reported  
 APN: 275-461-04-00  
 Last HMMD Inspection: 12/12/2005  
 Permit Status: CHNG  
 Permit Expiration: 07/31/2009  
 Facility Owner: ROBERT W. HERBST, M.D.  
 Facility Address: 15725 POMERADO RD  
 Facility City: POWAY  
 Facility State: CA  
 Facility Zip: 92064-2021  
 UST Owner: Not reported  
 Handle Regulated Hazmat: Not reported  
 Own Or Operate UST: Not reported  
 Subject To APSA: Not reported  
 Generate Haz Waste: Not reported  
 Treat Haz Waste: Not reported  
 Generate Medical Waste: Not reported

MAP FINDINGS  
FOCUS MAP 19

Map ID	Site	Database(s)	EPA ID Number
121	<b>POMERADO ORAL &amp; MAXILLOFACIAL SURGERY</b> <b>15725 POMERADO RD</b> <b>POWAY, CA 92064</b>	San Diego Co. HMMMD	S100877747 N/A
	<p>SAN DIEGO CO. HMMMD:</p> <p>Facility Id: 208990            Business Type: 6HK10            EPA Id Number: Not reported            APN: 275-461-04-00            Last HMMMD Inspection: 09/14/2011            Permit Status: OPEN            Permit Expiration: 05/31/2013            Facility Owner: RADY CHILDRENS PHYSICIAN MGMT SERVICES            Facility Address: 15725 POMERADO RD #203            Facility City: POWAY            Facility State: CA            Facility Zip: 92064            UST Owner: Not reported            Handle Regulated Hazmat: Not reported            Own Or Operate UST: Not reported            Subject To APSA: Not reported            Generate Haz Waste: Not reported            Treat Haz Waste: Not reported            Generate Medical Waste: Not reported</p> <p>Inactive Permits:</p> <p>Facility Id: 208990            Update Date: 11/02/2012            Case Number: Not reported            Name: WASTE 902 INFECTIOUS WASTE, SHARPS            Other Information: SHARPS            Material Waste: Waste            Hazardous Categories 1: Not reported            Hazardous Categories 2: Not reported</p> <p>Facility Id: 208990            Update Date: 11/02/2012            Case Number: Not reported            Name: WASTE 311 PHARMACEUTICAL WASTE            Other Information: Not reported            Material Waste: Waste            Hazardous Categories 1: Not reported            Hazardous Categories 2: Not reported</p> <p>Facility Id: 208990            Update Date: 11/02/2012            Case Number: Not reported            Name: WASTE 901 INFECTIOUS WASTE, GENERAL            Other Information: RED BAG            Material Waste: Waste            Hazardous Categories 1: Not reported            Hazardous Categories 2: Not reported</p> <p>Violations Active Permits:</p> <p>Facility Id: 208990            Update Date: 11/02/2012            Inspection Date: 01/29/2008            Violation Code: 6HV4204            Violation: WARNING SIGN NOT POSTED</p>		

MAP FINDINGS  
FOCUS MAP 19

Map ID Site Database(s) EPA ID Number

**POMERADO ORAL & MAXILLOFACIAL SURGERY (Continued)**

**S100877747**

Violation Citation: MW designated accumulation area not posted with an approved and legible biohazardous waste "warning sign" in English and Spanish.  
118310  
Activity: ACTIVE

Facility Id: 209391  
Business Type: 6HK10  
EPA Id Number: Not reported  
APN: 275-780-02-00  
Last HMMD Inspection: 04/02/2009  
Permit Status: OPEN  
Permit Expiration: 06/30/2013  
Facility Owner: CHRIS CHISHOLM  
Facility Address: PO BOX 501724  
Facility City: SAN DIEGO  
Facility State: CA  
Facility Zip: 92150  
UST Owner: Not reported  
Handle Regulated Hazmat: Not reported  
Own Or Operate UST: Not reported  
Subject To APSA: Not reported  
Generate Haz Waste: Not reported  
Treat Haz Waste: Not reported  
Generate Medical Waste: Y

Inactive Permits:

Facility Id: 209391  
Update Date: 11/02/2012  
Case Number: Not reported  
Name: WASTE 902 INFECTIOUS WASTE, SHARPS  
Other Information: Not reported  
Material Waste: Waste  
Hazardous Categories 1: Not reported  
Hazardous Categories 2: Not reported

Facility Id: 206742  
Business Type: 6HK10  
EPA Id Number: Not reported  
APN: 275-461-04-00  
Last HMMD Inspection: 04/09/2009  
Permit Status: OPEN  
Permit Expiration: 10/31/2013  
Facility Owner: POMERADO DENTAL ARTS  
Facility Address: 15725 POMERADO RD #202  
Facility City: POWAY  
Facility State: CA  
Facility Zip: 92064  
UST Owner: Not reported  
Handle Regulated Hazmat: Not reported  
Own Or Operate UST: Not reported  
Subject To APSA: Not reported  
Generate Haz Waste: Not reported  
Treat Haz Waste: Not reported  
Generate Medical Waste: Y

Inactive Permits:

MAP FINDINGS  
FOCUS MAP 19

Map ID	Site	Database(s)	EPA ID Number
--------	------	-------------	---------------

**POMERADO ORAL & MAXILLOFACIAL SURGERY (Continued)**

**S100877747**

Facility Id: 206742  
 Update Date: 11/02/2012  
 Case Number: Not reported  
 Name: WASTE 902 INFECTIOUS WASTE, SHARPS  
 Other Information: ISOLYSER  
 Material Waste: Waste  
 Hazardous Categories 1: Not reported  
 Hazardous Categories 2: Not reported

Violations Active Permits:

Facility Id: 206742  
 Update Date: 11/02/2012  
 Inspection Date: 05/17/2006  
 Violation Code: 6HV4201  
 Violation: NO UPF PERMIT FOR MEDICAL WASTE  
 Violation Citation: A Unified Program Facility Permit has not been obtained for the generation of medical waste. 117705, 68.905  
 Activity: ACTIVE

Facility Id: 206742  
 Update Date: 11/02/2012  
 Inspection Date: 05/17/2006  
 Violation Code: 6HV4205  
 Violation: MED SOLID WASTE NOT SECURED TO DENY ACCE  
 Violation Citation: Medical Solid Waste not secured to deny access to unauthorized persons. 68.1211  
 Activity: ACTIVE

Facility Id: 151244  
 Business Type: 6HK10  
 EPA Id Number: Not reported  
 APN: 275-461-04-00  
 Last HMMD Inspection: 04/09/2009  
 Permit Status: INAC  
 Permit Expiration: 04/30/2012  
 Facility Owner: STEVEN T. SCHNEIDER DDS  
 Facility Address: 15725 POMERADO RD #212  
 Facility City: POWAY  
 Facility State: CA  
 Facility Zip: 92064-2021  
 UST Owner: Not reported  
 Handle Regulated Hazmat: Not reported  
 Own Or Operate UST: Not reported  
 Subject To APSA: Not reported  
 Generate Haz Waste: Y  
 Treat Haz Waste: Not reported  
 Generate Medical Waste: Not reported

Violations Inactive Permits:

Facility Id: 151244  
 Update Date: 11/02/2012  
 Inspection Date: 12/12/2005  
 Violation Code: 6HV4309  
 Violation: SQG:MWMP OR EQUIV NOT ONSITE  
 Violation Citation: Medical Waste Management Plan or equivalent information not onsite for review (SQG). 117945

MAP FINDINGS  
FOCUS MAP 19

Map ID	Site	Database(s)	EPA ID Number
--------	------	-------------	---------------

**POMERADO ORAL & MAXILLOFACIAL SURGERY (Continued)**

**S100877747**

Activity: Inactive Permit

Facility Id: 151244  
Update Date: 11/02/2012  
Inspection Date: 12/12/2005  
Violation Code: 6HV4303  
Violation: SQG:NO MED WASTE DISPOSAL RECORDS  
Violation Citation: Generator did not retain on file disposal receipts and/or tracking documents for waste shipped offsite for at least 2 years (SQG). 117945(b)

Activity: Inactive Permit

Facility Id: 151247  
Business Type: 6HK10  
EPA Id Number: Not reported  
APN: 275-461-04-00  
Last HMMD Inspection: 01/04/2005  
Permit Status: INAC  
Permit Expiration: 06/30/2005  
Facility Owner: BOOTH & WILLIAMS A DENTAL CORP  
Facility Address: 15725 POMERADO #204 RD  
Facility City: POWAY  
Facility State: CA  
Facility Zip: 92064-2021  
UST Owner: Not reported  
Handle Regulated Hazmat: Not reported  
Own Or Operate UST: Not reported  
Subject To APSA: Not reported  
Generate Haz Waste: Not reported  
Treat Haz Waste: Not reported  
Generate Medical Waste: Not reported

[Click this hyperlink](#) while viewing on your computer to access 21 additional CA\_HMMD: record(s) in the EDR Site Report.

121 **VALLE VERDE OB-GYN MED GROUP**  
**15725 POMERADO RD**  
**POWAY, CA 92064**

**San Diego Co. HMMD S106066900**  
**N/A**

SAN DIEGO CO. HMMD:

Facility Id: 151245  
Business Type: 6HK10  
EPA Id Number: Not reported  
APN: 275-461-04-00  
Last HMMD Inspection: 06/23/2000  
Permit Status: INAC  
Permit Expiration: 06/23/2000  
Facility Owner: VALLE VERDE OB-GYN MED GROUP  
Facility Address: 12630 MONTE VISTA RD #205  
Facility City: POWAY  
Facility State: CA  
Facility Zip: 92064-2527  
UST Owner: Not reported  
Handle Regulated Hazmat: Not reported  
Own Or Operate UST: Not reported  
Subject To APSA: Not reported  
Generate Haz Waste: Not reported

MAP FINDINGS  
FOCUS MAP 19

Map ID	Site	Database(s)	EPA ID Number
	<b>VALLE VERDE OB-GYN MED GROUP (Continued)</b>		<b>S106066900</b>
	Treat Haz Waste: Not reported		
	Generate Medical Waste: Not reported		
<b>121</b>	<b>FEIGNER RESEARCH INSTITUTE 15725 POMERADO RD POWAY, CA 92064</b>	<b>San Diego Co. HMMD</b>	<b>S106068887 N/A</b>
	SAN DIEGO CO. HMMD:		
	Facility Id: 154177		
	Business Type: 6HK10		
	EPA Id Number: Not reported		
	APN: 275-461-04-00		
	Last HMMD Inspection: 02/04/1998		
	Permit Status: INAC		
	Permit Expiration: 10/31/1999		
	Facility Owner: Not reported		
	Facility Address: Not reported		
	Facility City: Not reported		
	Facility State: Not reported		
	Facility Zip: Not reported		
	UST Owner: Not reported		
	Handle Regulated Hazmat: Not reported		
	Own Or Operate UST: Not reported		
	Subject To APSA: Not reported		
	Generate Haz Waste: Not reported		
	Treat Haz Waste: Not reported		
	Generate Medical Waste: Not reported		
<b>121</b>	<b>ESCONDIDO CARDIOLOGY ASSOC. 15725 POMERADO RD POWAY, CA 92064</b>	<b>San Diego Co. HMMD</b>	<b>S106066898 N/A</b>
	SAN DIEGO CO. HMMD:		
	Facility Id: 151243		
	Business Type: 6HK10		
	EPA Id Number: Not reported		
	APN: 275-461-04-00		
	Last HMMD Inspection: 05/17/2006		
	Permit Status: INAC		
	Permit Expiration: 06/30/2008		
	Facility Owner: ESCONDIDO CARDIOLOGY ASSOC,INC		
	Facility Address: 488 E VALLEY PARKWAY #201		
	Facility City: ESCONDIDO		
	Facility State: CA		
	Facility Zip: 92025-3098		
	UST Owner: Not reported		
	Handle Regulated Hazmat: Not reported		
	Own Or Operate UST: Not reported		
	Subject To APSA: Not reported		
	Generate Haz Waste: Not reported		
	Treat Haz Waste: Not reported		
	Generate Medical Waste: Not reported		

MAP FINDINGS  
FOCUS MAP 19

Map ID	Site	Database(s)	EPA ID Number
121	<b>DIABETES &amp; ENDOCRINE ASSOC</b> <b>15725 POMERADO RD</b> <b>POWAY, CA 92064</b>	San Diego Co. HMMD	S106068752 N/A
	SAN DIEGO CO. HMMD:		
	Facility Id:	153985	
	Business Type:	6HK10	
	EPA Id Number:	Not reported	
	APN:	275-461-04-00	
	Last HMMD Inspection:	02/20/2007	
	Permit Status:	INAC	
	Permit Expiration:	12/31/2007	
	Facility Owner:	DIABETES & ENDOCRINE ASSOC	
	Facility Address:	15725 POMERADO RD #203	
	Facility City:	POWAY	
	Facility State:	CA	
	Facility Zip:	92064-	
	UST Owner:	Not reported	
	Handle Regulated Hazmat:	Not reported	
	Own Or Operate UST:	Not reported	
	Subject To APSA:	Not reported	
	Generate Haz Waste:	Not reported	
	Treat Haz Waste:	Not reported	
	Generate Medical Waste:	Not reported	
121	<b>FEIGHNER RESEARCH INST. INC.</b> <b>15725 POMERADO RD</b> <b>POWAY, CA 92064</b>	San Diego Co. HMMD	S106068823 N/A
	SAN DIEGO CO. HMMD:		
	Facility Id:	154077	
	Business Type:	6HK10	
	EPA Id Number:	Not reported	
	APN:	275-461-04-00	
	Last HMMD Inspection:	08/05/1997	
	Permit Status:	INAC	
	Permit Expiration:	08/05/1997	
	Facility Owner:	FEIGHNER RESEARCH INST, INC	
	Facility Address:	5375 MIRA SORRENTO PLACE #210	
	Facility City:	SAN DIEGO	
	Facility State:	CA	
	Facility Zip:	92121-	
	UST Owner:	Not reported	
	Handle Regulated Hazmat:	Not reported	
	Own Or Operate UST:	Not reported	
	Subject To APSA:	Not reported	
	Generate Haz Waste:	Not reported	
	Treat Haz Waste:	Not reported	
	Generate Medical Waste:	Not reported	



MAP FINDINGS  
FOCUS MAP 19

Map ID	Site	Database(s)	EPA ID Number
121	<b>NORTH COUNTY PRIMARY CARE</b> <b>15725 POMERADO RD</b> <b>POWAY, CA 92064</b>  SAN DIEGO CO. HMMD: Facility Id: 151248 Business Type: 6HK10 EPA Id Number: Not reported APN: 275-461-04-00 Last HMMD Inspection: 04/22/2004 Permit Status: CHNG Permit Expiration: 03/31/2005 Facility Owner: MONICA P. ORMSBY, MD Facility Address: 15725 POMERADO RD #103 Facility City: POWAY Facility State: CA Facility Zip: 92064- UST Owner: Not reported Handle Regulated Hazmat: Not reported Own Or Operate UST: Not reported Subject To APSA: Not reported Generate Haz Waste: Not reported Treat Haz Waste: Not reported Generate Medical Waste: Not reported	San Diego Co. HMMD	S106066903 N/A
121	<b>PALOMAR POMERADO HEALTH SYS</b> <b>15721 POMERADO RD</b> <b>POWAY, CA 92064</b>  RCRA-SQG: Date form received by agency: 01/28/1993 Facility name: PALOMAR POMERADO HEALTH SYS Facility address: 15721 POMERADO RD POWAY, CA 92064  EPA ID: CAD983658576 Mailing address: 215 S HICKORY STE 310 ESCONDIDO, CA 92025  Contact: DON WHISTLER Contact address: 460 E PENNSYLVANIA ESCONDIDO, CA 92025  Contact country: US Contact telephone: (619) 739-5400 Contact email: Not reported EPA Region: 09 Classification: Small Small Quantity Generator Description: Handler: generates more than 100 and less than 1000 kg of hazardous waste during any calendar month and accumulates less than 6000 kg of hazardous waste at any time; or generates 100 kg or less of hazardous waste during any calendar month, and accumulates more than 1000 kg of hazardous waste at any time  Owner/Operator Summary: Owner/operator name: PALOMAR POMERADO HEALTH SYS Owner/operator address: 215 S HICKORY ESCONDIDO, CA 92025  Owner/operator country: Not reported Owner/operator telephone: (415) 555-1212 Legal status: Private Owner/Operator Type: Owner	RCRA-SQG FINDS San Diego Co. HMMD	1000819844 CAD983658576

MAP FINDINGS  
FOCUS MAP 19

Map ID	Site	Database(s)	EPA ID Number
--------	------	-------------	---------------

**PALOMAR POMERADO HEALTH SYS (Continued)**

**1000819844**

Owner/Op start date: Not reported  
Owner/Op end date: Not reported

Handler Activities Summary:

U.S. importer of hazardous waste: No  
Mixed waste (haz. and radioactive): No  
Recycler of hazardous waste: No  
Transporter of hazardous waste: No  
Treater, storer or disposer of HW: No  
Underground injection activity: No  
On-site burner exemption: No  
Furnace exemption: No  
Used oil fuel burner: No  
Used oil processor: No  
Used oil refiner: No  
Used oil fuel marketer to burner: No  
Used oil Specification marketer: No  
Used oil transfer facility: No  
Used oil transporter: No

Violation Status: No violations found

FINDS:

Registry ID: 110002892004

Environmental Interest/Information System

RCRAInfo is a national information system that supports the Resource Conservation and Recovery Act (RCRA) program through the tracking of events and activities related to facilities that generate, transport, and treat, store, or dispose of hazardous waste. RCRAInfo allows RCRA program staff to track the notification, permit, compliance, and corrective action activities required under RCRA.

SAN DIEGO CO. HMMD:

Facility Id: 213705  
Business Type: 6HK10  
EPA Id Number: Not reported  
APN: 275-461-09-00  
Last HMMD Inspection: 04/11/2011  
Permit Status: OPEN  
Permit Expiration: 07/31/2013  
Facility Owner: MARYAM ZAREI  
Facility Address: 15725 POMERADO RD #103  
Facility City: Poway  
Facility State: CA  
Facility Zip: 92064  
UST Owner: Not reported  
Handle Regulated Hazmat: Not reported  
Own Or Operate UST: Not reported  
Subject To APSA: Not reported  
Generate Haz Waste: Not reported  
Treat Haz Waste: Not reported  
Generate Medical Waste: Not reported

Inactive Permits:

MAP FINDINGS  
FOCUS MAP 19

Map ID Site Database(s) EPA ID Number

**PALOMAR POMERADO HEALTH SYS (Continued)**

**1000819844**

Facility Id: 213705  
Update Date: 11/02/2012  
Case Number: Not reported  
Name: WASTE 902 INFECTIOUS WASTE, SHARPS  
Other Information: Not reported  
Material Waste: Waste  
Hazardous Categories 1: Not reported  
Hazardous Categories 2: Not reported

Facility Id: 213705  
Business Type: 6HK10  
EPA Id Number: Not reported  
APN: 275-461-09-00  
Last HMMD Inspection: 04/11/2011  
Permit Status: OPEN  
Permit Expiration: 07/31/2013  
Facility Owner: MARYAM ZAREI  
Facility Address: 15725 POMERADO RD #103  
Facility City: Poway  
Facility State: CA  
Facility Zip: 92064  
UST Owner: Not reported  
Handle Regulated Hazmat: Not reported  
Own Or Operate UST: Not reported  
Subject To APSA: Not reported  
Generate Haz Waste: N  
Treat Haz Waste: Not reported  
Generate Medical Waste: Y

Inactive Permits:

Facility Id: 213705  
Update Date: 11/02/2012  
Case Number: Not reported  
Name: WASTE 902 INFECTIOUS WASTE, SHARPS  
Other Information: Not reported  
Material Waste: Waste  
Hazardous Categories 1: Not reported  
Hazardous Categories 2: Not reported

Facility Id: 152642  
Business Type: 6HK10  
EPA Id Number: Not reported  
APN: 275-461-09-00  
Last HMMD Inspection: Not reported  
Permit Status: INAC  
Permit Expiration: 12/31/1993  
Facility Owner: PALOMAR POMERADO HEALTH SYSTEM  
Facility Address: 15721 POMERADO RD  
Facility City: POWAY  
Facility State: CA  
Facility Zip: 92064-  
UST Owner: Not reported  
Handle Regulated Hazmat: Not reported  
Own Or Operate UST: Not reported  
Subject To APSA: Not reported  
Generate Haz Waste: Not reported

MAP FINDINGS  
FOCUS MAP 19

Map ID Site Database(s) EPA ID Number

**PALOMAR POMERADO HEALTH SYS (Continued)**

**1000819844**

Treat Haz Waste: Not reported  
Generate Medical Waste: Not reported

Facility Id: 216612  
Business Type: 6HK10  
EPA Id Number: Not reported  
APN: 275-461-09-00  
Last HMMD Inspection: 06/11/2012  
Permit Status: OPEN  
Permit Expiration: 09/30/2013  
Facility Owner: VANTAGEPOINT LABORATORIES  
Facility Address: 15721 POMERADO RD,  
Facility City: POWAY  
Facility State: CA  
Facility Zip: 92064  
UST Owner: Not reported  
Handle Regulated Hazmat: Not reported  
Own Or Operate UST: Not reported  
Subject To APSA: Not reported  
Generate Haz Waste: Not reported  
Treat Haz Waste: Not reported  
Generate Medical Waste: Y

Inactive Permits:

Facility Id: 216612  
Update Date: 11/02/2012  
Case Number: Not reported  
Name: WASTE 902 INFECTIOUS WASTE, SHARPS  
Other Information: Not reported  
Material Waste: Waste  
Hazardous Categories 1: Not reported  
Hazardous Categories 2: Not reported

Facility Id: 153142  
Business Type: 6HK10  
EPA Id Number: Not reported  
APN: 275-461-09-00  
Last HMMD Inspection: 06/07/2012  
Permit Status: OPEN  
Permit Expiration: 05/31/2013  
Facility Owner: NORTH COUNTY INTERNISTS  
Facility Address: 15721 POMERADO RD  
Facility City: POWAY  
Facility State: CA  
Facility Zip: 92064-  
UST Owner: Not reported  
Handle Regulated Hazmat: Not reported  
Own Or Operate UST: Not reported  
Subject To APSA: Not reported  
Generate Haz Waste: Not reported  
Treat Haz Waste: Not reported  
Generate Medical Waste: Y

Inactive Permits:

Facility Id: 153142  
Update Date: 11/02/2012  
Case Number: Not reported

MAP FINDINGS  
FOCUS MAP 19

Map ID      Site      Database(s)      EPA ID Number

---

**PALOMAR POMERADO HEALTH SYS (Continued)**

**1000819844**

Name:                                    WASTE 311 PHARMACEUTICAL WASTE  
Other Information:                    Not reported  
Material Waste:                        Waste  
Hazardous Categories 1:              Not reported  
Hazardous Categories 2:              Not reported

Facility Id:                            153142  
Update Date:                          11/02/2012  
Case Number:                          Not reported  
Name:                                    WASTE 901 INFECTIOUS WASTE, GENERAL  
Other Information:                    RED BAGS  
Material Waste:                        Waste  
Hazardous Categories 1:              Not reported  
Hazardous Categories 2:              Not reported

Facility Id:                            153142  
Update Date:                          11/02/2012  
Case Number:                          Not reported  
Name:                                    WASTE 902 INFECTIOUS WASTE, SHARPS  
Other Information:                    Not reported  
Material Waste:                        Waste  
Hazardous Categories 1:              Not reported  
Hazardous Categories 2:              Not reported

Violations Active Permits:

Facility Id:                            153142  
Update Date:                          11/02/2012  
Inspection Date:                      08/06/2009  
Violation Code:                        6HV4204  
Violation:                              WARNING SIGN NOT POSTED  
Violation Citation:                    MW designated accumulation area not posted with an approved and legible biohazardous waste "warning sign" in English and Spanish.  
118310  
Activity:                                ACTIVE

Facility Id:                            153142  
Update Date:                          11/02/2012  
Inspection Date:                      08/06/2009  
Violation Code:                        6HV4203  
Violation:                              MED WASTE STORAGE NOT SECURED  
Violation Citation:                    Generator has not secured the enclosure or designated accumulation area for medical waste containers so as to deny access to unauthorized persons. 118307, 118310  
Activity:                                ACTIVE

[Click this hyperlink](#) while viewing on your computer to access additional CA\_HMMD: detail in the EDR Site Report.

MAP FINDINGS  
FOCUS MAP 19

Map ID	Site	Database(s)	EPA ID Number
121	<b>EDMOND L CHAN MD 15708 POMERADO RD POWAY, CA 92064</b>	San Diego Co. HMMMD	S106880025 N/A
	<p>SAN DIEGO CO. HMMMD:</p> <p>Facility Id: 205130            Business Type: 6HK10            EPA Id Number: Not reported            APN: 275-461-09-00            Last HMMMD Inspection: 07/03/2012            Permit Status: OPEN            Permit Expiration: 10/31/2013            Facility Owner: EDMOND L. CHAN            Facility Address: 15708 POMERADO RD #N107            Facility City: POWAY            Facility State: CA            Facility Zip: 92064            UST Owner: Not reported            Handle Regulated Hazmat: Not reported            Own Or Operate UST: Not reported            Subject To APSA: Not reported            Generate Haz Waste: Y            Treat Haz Waste: Not reported            Generate Medical Waste: Y</p> <p>Inactive Permits:</p> <p>Facility Id: 205130            Update Date: 11/02/2012            Case Number: Not reported            Name: WASTE 902 INFECTIOUS WASTE, SHARPS            Other Information: Not reported            Material Waste: Waste            Hazardous Categories 1: Not reported            Hazardous Categories 2: Not reported</p> <p>Facility Id: 205130            Update Date: 11/02/2012            Case Number: Not reported            Name: WASTE 901 INFECTIOUS WASTE, GENERAL            Other Information: Not reported            Material Waste: Waste            Hazardous Categories 1: Not reported            Hazardous Categories 2: Not reported</p> <p>Violations Active Permits:</p> <p>Facility Id: 205130            Update Date: 11/02/2012            Inspection Date: 07/16/2008            Violation Code: 6HV4303            Violation: SQG:NO MED WASTE DISPOSAL RECORDS            Violation Citation: Generator did not retain on file disposal receipts and/or tracking documents for waste shipped offsite for at least 2 years (SQG).            117945(b)            Activity: ACTIVE</p> <p>Facility Id: 205130            Update Date: 11/02/2012            Inspection Date: 07/16/2008            Violation Code: 6HV4441</p>		

MAP FINDINGS  
FOCUS MAP 19

Map ID Site Database(s) EPA ID Number

**EDMOND L CHAN MD (Continued)**

**S106880025**

Violation: ILLEGAL DISPOSAL OF PHOTO/HAZWASTE  
Violation Citation: Illegal disposal of photoprocessing/ hazardous waste to the sewer, trash, etc. 25189.5  
Activity: ACTIVE

Facility Id: 205130  
Update Date: 11/02/2012  
Inspection Date: 07/03/2012  
Violation Code: 6HV4205  
Violation: MED SOLID WASTE NOT SECURED TO DENY ACCE  
Violation Citation: Medical Solid Waste not secured to deny access to unauthorized persons. 68.1211  
Activity: ACTIVE

Facility Id: 205130  
Update Date: 11/02/2012  
Inspection Date: 07/16/2008  
Violation Code: 6HV4204  
Violation: WARNING SIGN NOT POSTED  
Violation Citation: MW designated accumulation area not posted with an approved and legible biohazardous waste "warning sign" in English and Spanish. 118310  
Activity: ACTIVE

121

**SAN DIEGO CENTRE FOR WOMEN'S HEALTH  
15708 POMERADO RD  
POWAY, CA 92064**

**San Diego Co. HMMD S106070837  
N/A**

SAN DIEGO CO. HMMD:

Facility Id: 200731  
Business Type: 6HK10  
EPA Id Number: Not reported  
APN: 275-461-11-00  
Last HMMD Inspection: 01/09/2007  
Permit Status: INAC  
Permit Expiration: 05/31/2006  
Facility Owner: ATTN: ROSALYN BAXTER - JONES MD  
Facility Address: 15708 POMERADO RD #206  
Facility City: POWAY  
Facility State: CA  
Facility Zip: 92064  
UST Owner: Not reported  
Handle Regulated Hazmat: Not reported  
Own Or Operate UST: Not reported  
Subject To APSA: Not reported  
Generate Haz Waste: Not reported  
Treat Haz Waste: Not reported  
Generate Medical Waste: Not reported

Violations Inactive Permits:

Facility Id: 200731  
Update Date: 11/02/2012  
Inspection Date: 09/20/2005  
Violation Code: 6HV4209  
Violation: NO GENERATOR'S INFO ON RED BAGS/SHARPS  
Violation Citation: Red bags, sharps containers not labeled with generator's name, address, and phone number. 68.1205

MAP FINDINGS  
FOCUS MAP 19

Map ID	Site	Database(s)	EPA ID Number
--------	------	-------------	---------------

**SAN DIEGO CENTRE FOR WOMEN'S HEALTH (Continued)**

**S106070837**

Activity: Inactive Permit

Facility Id: 200731  
 Update Date: 11/02/2012  
 Inspection Date: 09/20/2005  
 Violation Code: 6HV4309  
 Violation: SQG:MWMP OR EQUIV NOT ONSITE  
 Violation Citation: Medical Waste Management Plan or equivalent information not onsite for review (SQG). 117945

Activity: Inactive Permit

121

**NORTH COUNTY EYE PHYSICIANS  
15708 POMERADO RD  
POWAY, CA 92064**

San Diego Co. HMMD

**S106069065  
N/A**

SAN DIEGO CO. HMMD:

Facility Id: 216863  
 Business Type: 6HK10  
 EPA Id Number: Not reported  
 APN: 275-461-11-00  
 Last HMMD Inspection: 08/07/2012  
 Permit Status: OPEN  
 Permit Expiration: 11/30/2012  
 Facility Owner: NORTH COUNTY EYE PHYSICIANS  
 Facility Address: 15708 POMERADO RD #N202  
 Facility City: Poway  
 Facility State: CA  
 Facility Zip: 92064  
 UST Owner: Not reported  
 Handle Regulated Hazmat: Not reported  
 Own Or Operate UST: Not reported  
 Subject To APSA: Not reported  
 Generate Haz Waste: N  
 Treat Haz Waste: Not reported  
 Generate Medical Waste: Y

Inactive Permits:

Facility Id: 216863  
 Update Date: 11/02/2012  
 Case Number: Not reported  
 Name: WASTE 902 INFECTIOUS WASTE, SHARPS  
 Other Information: Not reported  
 Material Waste: Waste  
 Hazardous Categories 1: Not reported  
 Hazardous Categories 2: Not reported

Facility Id: 207083  
 Business Type: 6HK10  
 EPA Id Number: Not reported  
 APN: 275-461-11-00  
 Last HMMD Inspection: 01/09/2007  
 Permit Status: INAC  
 Permit Expiration: 05/31/2007  
 Facility Owner: PREVENTIVE WOMEN'S HEALTH MEDICAL CENTER  
 Facility Address: 15708 POMERADO RD #206  
 Facility City: POWAY



MAP FINDINGS  
FOCUS MAP 19

Map ID Site Database(s) EPA ID Number

**NORTH COUNTY EYE PHYSICIANS (Continued)**

**S106069065**

Facility State: CA  
Facility Zip: 92064  
UST Owner: Not reported  
Handle Regulated Hazmat: Not reported  
Own Or Operate UST: Not reported  
Subject To APSA: Not reported  
Generate Haz Waste: Not reported  
Treat Haz Waste: Not reported  
Generate Medical Waste: Not reported

Facility Id: 208739  
Business Type: 6HK10  
EPA Id Number: Not reported  
APN: 275-461-11-00  
Last HMMD Inspection: 12/11/2007  
Permit Status: INAC  
Permit Expiration: 11/30/2010  
Facility Owner: DAVID EDWARDS, MD  
Facility Address: 15708 POMERADO RD #N202  
Facility City: Poway  
Facility State: CA  
Facility Zip: 92064  
UST Owner: Not reported  
Handle Regulated Hazmat: Not reported  
Own Or Operate UST: Not reported  
Subject To APSA: Not reported  
Generate Haz Waste: Not reported  
Treat Haz Waste: Not reported  
Generate Medical Waste: Not reported

Violations Inactive Permits:

Facility Id: 208739  
Update Date: 11/02/2012  
Inspection Date: 12/11/2007  
Violation Code: 6HV4205  
Violation: MED SOLID WASTE NOT SECURED TO DENY ACCE  
Violation Citation: Medical Solid Waste not secured to deny access to unauthorized persons. 68.1211  
Activity: Inactive Permit

Facility Id: 154438  
Business Type: 6HK10  
EPA Id Number: Not reported  
APN: 275-461-09-00  
Last HMMD Inspection: 09/06/2002  
Permit Status: INAC  
Permit Expiration: 08/31/2006  
Facility Owner: POMERADO HOSPITAL  
Facility Address: 15255 INNOVATION DR #150  
Facility City: SAN DIEGO  
Facility State: CA  
Facility Zip: 92128-  
UST Owner: Not reported  
Handle Regulated Hazmat: Not reported  
Own Or Operate UST: Not reported  
Subject To APSA: Not reported  
Generate Haz Waste: Not reported

MAP FINDINGS  
FOCUS MAP 19

Map ID	Site	Database(s)	EPA ID Number
--------	------	-------------	---------------

**NORTH COUNTY EYE PHYSICIANS (Continued)**

**S106069065**

Treat Haz Waste:	Not reported
Generate Medical Waste:	Not reported
Facility Id:	216863
Business Type:	6HK10
EPA Id Number:	Not reported
APN:	275-461-11-00
Last HMMD Inspection:	08/07/2012
Permit Status:	OPEN
Permit Expiration:	11/30/2012
Facility Owner:	NORTH COUNTY EYE PHYSICIANS
Facility Address:	15708 POMERADO RD #N202
Facility City:	Poway
Facility State:	CA
Facility Zip:	92064
UST Owner:	Not reported
Handle Regulated Hazmat:	Not reported
Own Or Operate UST:	Not reported
Subject To APSA:	Not reported
Generate Haz Waste:	Not reported
Treat Haz Waste:	Not reported
Generate Medical Waste:	Y
Inactive Permits:	
Facility Id:	216863
Update Date:	11/02/2012
Case Number:	Not reported
Name:	WASTE 902 INFECTIOUS WASTE, SHARPS
Other Information:	Not reported
Material Waste:	Waste
Hazardous Categories 1:	Not reported
Hazardous Categories 2:	Not reported

[Click this hyperlink](#) while viewing on your computer to access 3 additional CA\_HMMD: record(s) in the EDR Site Report.

121 **GEM T PHAM, DDS  
15708 POMERADO RD  
POWAY, CA**

**FINDS 1016434379  
N/A**

**FINDS:**

Registry ID: 110055867575  
Environmental Interest/Information System

MAP FINDINGS  
FOCUS MAP 19

Map ID	Site	Database(s)	EPA ID Number
121	<b>GEM T PHAM, DDS 15708 POMERADO RD POWAY, CA 92064</b>	San Diego Co. HMMD	S106069083 N/A
	SAN DIEGO CO. HMMD:		
	Facility Id:	213305	
	Business Type:	6HK10	
	EPA Id Number:	Not reported	
	APN:	275-461-11-00	
	Last HMMD Inspection:	03/23/2011	
	Permit Status:	INAC	
	Permit Expiration:	06/30/2012	
	Facility Owner:	PARAS SHAH	
	Facility Address:	15708 POMERADO RD #N202	
	Facility City:	Poway	
	Facility State:	CA	
	Facility Zip:	92064	
	UST Owner:	Not reported	
	Handle Regulated Hazmat:	Not reported	
	Own Or Operate UST:	Not reported	
	Subject To APSA:	Not reported	
	Generate Haz Waste:	N	
	Treat Haz Waste:	Not reported	
	Generate Medical Waste:	Not reported	
	Facility Id:	213305	
	Business Type:	6HK10	
	EPA Id Number:	Not reported	
	APN:	275-461-11-00	
	Last HMMD Inspection:	03/23/2011	
	Permit Status:	INAC	
	Permit Expiration:	06/30/2012	
	Facility Owner:	PARAS SHAH	
	Facility Address:	15708 POMERADO RD #N202	
	Facility City:	Poway	
	Facility State:	CA	
	Facility Zip:	92064	
	UST Owner:	Not reported	
	Handle Regulated Hazmat:	Not reported	
	Own Or Operate UST:	Not reported	
	Subject To APSA:	Not reported	
	Generate Haz Waste:	Not reported	
	Treat Haz Waste:	Not reported	
	Generate Medical Waste:	Not reported	
	Facility Id:	154463	
	Business Type:	6HK10	
	EPA Id Number:	Not reported	
	APN:	275-461-09-00	
	Last HMMD Inspection:	05/06/2009	
	Permit Status:	OPEN	
	Permit Expiration:	07/31/2013	
	Facility Owner:	GEM T PHAM, DDS	
	Facility Address:	15708 POMERADO RD N103	
	Facility City:	POWAY	
	Facility State:	CA	
	Facility Zip:	92064	
	UST Owner:	Not reported	
	Handle Regulated Hazmat:	Not reported	

MAP FINDINGS  
FOCUS MAP 19

Map ID Site Database(s) EPA ID Number

**GEM T PHAM, DDS (Continued)**

**S106069083**

Own Or Operate UST: Not reported  
Subject To APSA: Not reported  
Generate Haz Waste: Y  
Treat Haz Waste: Not reported  
Generate Medical Waste: Y

Inactive Permits:

Facility Id: 154463  
Update Date: 11/02/2012  
Case Number: Not reported  
Name: WASTE 541 PHOTOCHEM/PHOTOPROC WASTE  
Other Information: FIXER / TREATMENT SYSTEMS  
Material Waste: Waste  
Hazardous Categories 1: Not reported  
Hazardous Categories 2: Not reported

Facility Id: 154463  
Update Date: 11/02/2012  
Case Number: Not reported  
Name: WASTE 902 INFECTIOUS WASTE, SHARPS  
Other Information: ISOLYSER  
Material Waste: Waste  
Hazardous Categories 1: Not reported  
Hazardous Categories 2: Not reported

Violations Active Permits:

Facility Id: 154463  
Update Date: 11/02/2012  
Inspection Date: 05/06/2009  
Violation Code: 6HV4205  
Violation: MED SOLID WASTE NOT SECURED TO DENY ACCE  
Violation Citation: Medical Solid Waste not secured to deny access to unauthorized persons. 68.1211  
Activity: ACTIVE

121 **ERELA KATZ RAPPAPORT D.M.D.  
15706 POMERADO RD  
POWAY, CA 92064**

**San Diego Co. HMMD S106066956  
N/A**

SAN DIEGO CO. HMMD:

Facility Id: 202728  
Business Type: 6HK10  
EPA Id Number: CAL000169418  
APN: 275-461-09-00  
Last HMMD Inspection: 05/06/2010  
Permit Status: OPEN  
Permit Expiration: 04/30/2013  
Facility Owner: SARJU PATEL DDS INC  
Facility Address: 15706 POMERADO RD #201  
Facility City: POWAY  
Facility State: CA  
Facility Zip: 92064  
UST Owner: Not reported  
Handle Regulated Hazmat: Not reported  
Own Or Operate UST: Not reported  
Subject To APSA: Not reported  
Generate Haz Waste: Not reported

MAP FINDINGS  
FOCUS MAP 19

Map ID	Site	Database(s)	EPA ID Number
--------	------	-------------	---------------

**ERELA KATZ RAPPAPORT D.M.D. (Continued)**

**S106066956**

Treat Haz Waste: Not reported  
Generate Medical Waste: Y

Inactive Permits:

Facility Id: 202728  
Update Date: 11/02/2012  
Case Number: Not reported  
Name: WASTE 901 INFECTIOUS WASTE, GENERAL  
Other Information: Not reported  
Material Waste: Waste  
Hazardous Categories 1: Not reported  
Hazardous Categories 2: Not reported

Facility Id: 202728  
Update Date: 11/02/2012  
Case Number: Not reported  
Name: WASTE 902 INFECTIOUS WASTE, SHARPS  
Other Information: Not reported  
Material Waste: Waste  
Hazardous Categories 1: Not reported  
Hazardous Categories 2: Not reported

Violations Active Permits:

Facility Id: 202728  
Update Date: 11/02/2012  
Inspection Date: 02/13/2007  
Violation Code: 6HV4209  
Violation: NO GENERATOR'S INFO ON RED BAGS/SHARPS  
Violation Citation: Red bags, sharps containers not labeled with generator's name, address, and phone number. 68.1205  
Activity: ACTIVE

Facility Id: 202728  
Update Date: 11/02/2012  
Inspection Date: 02/13/2007  
Violation Code: 6HV4205  
Violation: MED SOLID WASTE NOT SECURED TO DENY ACCE  
Violation Citation: Medical Solid Waste not secured to deny access to unauthorized persons. 68.1211  
Activity: ACTIVE

Facility Id: 202728  
Update Date: 11/02/2012  
Inspection Date: 02/13/2007  
Violation Code: 6HV4301  
Violation: SQG:MWMP NOT SUBMITTED TO HMD  
Violation Citation: Medical Waste Management Plan has not been submitted to County HMD (Initial/updates if Onsite Treatment) 117935  
Activity: ACTIVE

Facility Id: 202728  
Update Date: 11/02/2012  
Inspection Date: 11/18/2003  
Violation Code: 6HV4205  
Violation: MED SOLID WASTE NOT SECURED TO DENY ACCE  
Violation Citation: Medical Solid Waste not secured to deny access to unauthorized persons. 68.1211

MAP FINDINGS  
FOCUS MAP 19

Map ID Site Database(s) EPA ID Number

**ERELA KATZ RAPPAPORT D.M.D. (Continued)**

**S106066956**

Activity: ACTIVE

Facility Id: 154453  
 Business Type: 6HK10  
 EPA Id Number: Not reported  
 APN: 275-461-09-00  
 Last HMMD Inspection: 06/16/2009  
 Permit Status: OPEN  
 Permit Expiration: 02/28/2013  
 Facility Owner: ERELA KATZ RAPPAPORT DMD APC  
 Facility Address: 15706 POMERADO RD #205  
 Facility City: POWAY  
 Facility State: CA  
 Facility Zip: 92064  
 UST Owner: Not reported  
 Handle Regulated Hazmat: Not reported  
 Own Or Operate UST: Not reported  
 Subject To APSA: Not reported  
 Generate Haz Waste: Y  
 Treat Haz Waste: Not reported  
 Generate Medical Waste: Y

Inactive Permits:

Facility Id: 154453  
 Update Date: 11/02/2012  
 Case Number: Not reported  
 Name: WASTE 901 INFECTIOUS WASTE, GENERAL  
 Other Information: ISOLYSER  
 Material Waste: Waste  
 Hazardous Categories 1: Not reported  
 Hazardous Categories 2: Not reported

Facility Id: 154453  
 Update Date: 11/02/2012  
 Case Number: Not reported  
 Name: WASTE 541 PHOTOCHEM/PHOTOPROC WASTE  
 Other Information: PHOTO WAST, SRU  
 Material Waste: Waste  
 Hazardous Categories 1: Not reported  
 Hazardous Categories 2: Not reported

Facility Id: 151322  
 Business Type: 6HK10  
 EPA Id Number: Not reported  
 APN: 275-461-09-00  
 Last HMMD Inspection: 05/06/2010  
 Permit Status: OPEN  
 Permit Expiration: 06/30/2013  
 Facility Owner: COLETTE M EASTMAN DO  
 Facility Address: 15706 POMERADO RD #110  
 Facility City: POWAY  
 Facility State: CA  
 Facility Zip: 92064-2032  
 UST Owner: Not reported  
 Handle Regulated Hazmat: Not reported  
 Own Or Operate UST: Not reported

MAP FINDINGS  
FOCUS MAP 19

Map ID Site Database(s) EPA ID Number

**ERELA KATZ RAPPAPORT D.M.D. (Continued)**

**S106066956**

Subject To APSA: Not reported  
Generate Haz Waste: Not reported  
Treat Haz Waste: Not reported  
Generate Medical Waste: Y

Inactive Permits:

Facility Id: 151322  
Update Date: 11/02/2012  
Case Number: Not reported  
Name: WASTE 902 INFECTIOUS WASTE, SHARPS  
Other Information: ISOLYSER  
Material Waste: Waste  
Hazardous Categories 1: Not reported  
Hazardous Categories 2: Not reported

Violations Active Permits:

Facility Id: 151322  
Update Date: 11/02/2012  
Inspection Date: 04/16/2007  
Violation Code: 6HV4205  
Violation: MED SOLID WASTE NOT SECURED TO DENY ACCE  
Violation Citation: Medical Solid Waste not secured to deny access to unauthorized persons. 68.1211  
Activity: ACTIVE

Facility Id: 151322  
Update Date: 11/02/2012  
Inspection Date: 04/16/2007  
Violation Code: 6HV4309  
Violation: SQG:MWMP OR EQUIV NOT ONSITE  
Violation Citation: Medical Waste Management Plan or equivalent information not onsite for review (SQG). 117945  
Activity: ACTIVE

Facility Id: 208559  
Business Type: 6HK10  
EPA Id Number: Not reported  
APN: 275-461-09-00  
Last HMMD Inspection: 09/29/2010  
Permit Status: INAC  
Permit Expiration: 01/31/2013  
Facility Owner: KEVIN YOO, MD  
Facility Address: 9921 CARMEL MOUNTAIN RD #190  
Facility City: SAN DIEGO  
Facility State: CA  
Facility Zip: 92129  
UST Owner: Not reported  
Handle Regulated Hazmat: Not reported  
Own Or Operate UST: Not reported  
Subject To APSA: Not reported  
Generate Haz Waste: Not reported  
Treat Haz Waste: Not reported  
Generate Medical Waste: Not reported

MAP FINDINGS  
FOCUS MAP 19

Map ID	Site	Database(s)	EPA ID Number
--------	------	-------------	---------------

**ERELA KATZ RAPPAPORT D.M.D. (Continued)**

**S106066956**

[Click this hyperlink](#) while viewing on your computer to access  
1 additional CA\_HMMD: record(s) in the EDR Site Report.

121	<b>ROBERT F LASTING M D 15706 POMERADO RD POWAY, CA 92064</b>	<b>San Diego Co. HMMD</b>	<b>S106067593 N/A</b>
-----	-----------------------------------------------------------------------	---------------------------	---------------------------

SAN DIEGO CO. HMMD:

Facility Id:	152291
Business Type:	6HK10
EPA Id Number:	Not reported
APN:	275-461-09-00
Last HMMD Inspection:	03/29/1999
Permit Status:	INAC
Permit Expiration:	03/29/1999
Facility Owner:	ROBERT F LASTING M D
Facility Address:	15706 POMERADO RD #102
Facility City:	POWAY
Facility State:	CA
Facility Zip:	92064-
UST Owner:	Not reported
Handle Regulated Hazmat:	Not reported
Own Or Operate UST:	Not reported
Subject To APSA:	Not reported
Generate Haz Waste:	Not reported
Treat Haz Waste:	Not reported
Generate Medical Waste:	Not reported

121	<b>DIABETES &amp; ENDOCRINE ASSOC 15706 POMERADO RD POWAY, CA 92064</b>	<b>San Diego Co. HMMD</b>	<b>S106068070 N/A</b>
-----	---------------------------------------------------------------------------------	---------------------------	---------------------------

SAN DIEGO CO. HMMD:

Facility Id:	153011
Business Type:	6HK10
EPA Id Number:	Not reported
APN:	275-461-09-00
Last HMMD Inspection:	12/09/1993
Permit Status:	INAC
Permit Expiration:	12/31/1995
Facility Owner:	DIABETES & ENDOCRINE ASSOC
Facility Address:	15725 POMERADO RD 203
Facility City:	POWAY
Facility State:	CA
Facility Zip:	92064-
UST Owner:	Not reported
Handle Regulated Hazmat:	Not reported
Own Or Operate UST:	Not reported
Subject To APSA:	Not reported
Generate Haz Waste:	Not reported
Treat Haz Waste:	Not reported
Generate Medical Waste:	Not reported



MAP FINDINGS  
FOCUS MAP 19

Map ID	Site	Database(s)	EPA ID Number
121	<b>POWAY FAMILY DENTAL</b> <b>15706 POMERADO RD</b> <b>POWAY, CA 92064</b>  SAN DIEGO CO. HMMD: Facility Id: 152036 Business Type: 6HK10 EPA Id Number: Not reported APN: 275-461-09-00 Last HMMD Inspection: 05/15/2003 Permit Status: INAC Permit Expiration: 07/31/2004 Facility Owner: GALLO DENTAL CORP Facility Address: 15706 POMERADO ST. #201 Facility City: POWAY Facility State: CA Facility Zip: 92064- UST Owner: Not reported Handle Regulated Hazmat: Not reported Own Or Operate UST: Not reported Subject To APSA: Not reported Generate Haz Waste: Y Treat Haz Waste: Not reported Generate Medical Waste: Not reported	San Diego Co. HMMD	S106067438 N/A
121	<b>PAT ALBANIA MAGAT MD</b> <b>15706 POMERADO</b> <b>POWAY, CA 92064</b>  SAN DIEGO CO. HMMD: Facility Id: 210902 Business Type: 6HK10 EPA Id Number: Not reported APN: 275-461-11-00 Last HMMD Inspection: 06/16/2009 Permit Status: OPEN Permit Expiration: 10/31/2013 Facility Owner: PAT ALBANIA MAGAT MD Facility Address: 15706 POMERADO RD #104 Facility City: POWAY Facility State: CA Facility Zip: 92064 UST Owner: Not reported Handle Regulated Hazmat: Not reported Own Or Operate UST: Not reported Subject To APSA: Not reported Generate Haz Waste: Not reported Treat Haz Waste: Not reported Generate Medical Waste: Y  Inactive Permits: Facility Id: 210902 Update Date: 11/02/2012 Case Number: Not reported Name: WASTE 901 INFECTIOUS WASTE, GENERAL Other Information: Not reported Material Waste: Waste Hazardous Categories 1: Not reported Hazardous Categories 2: Not reported	San Diego Co. HMMD	S110498137 N/A

MAP FINDINGS  
FOCUS MAP 19

Map ID	Site	Database(s)	EPA ID Number
--------	------	-------------	---------------

**PAT ALBANIA MAGAT MD (Continued)**

**S110498137**

Facility Id: 210902  
 Update Date: 11/02/2012  
 Case Number: Not reported  
 Name: WASTE 902 INFECTIOUS WASTE, SHARPS  
 Other Information: Not reported  
 Material Waste: Waste  
 Hazardous Categories 1: Not reported  
 Hazardous Categories 2: Not reported

121

**POMERADO LASER AND EYE CENTER  
15706 POMERADO RD  
POWAY, CA 92064**

**San Diego Co. HMMD**

**S106071674  
N/A**

**SAN DIEGO CO. HMMD:**

Facility Id: 201674  
 Business Type: 6HK10  
 EPA Id Number: Not reported  
 APN: 275-461-09-00  
 Last HMMD Inspection: 04/21/2006  
 Permit Status: INAC  
 Permit Expiration: 09/30/2007  
 Facility Owner: MATTHEW J CURTIS, MD  
 Facility Address: 15706 POMERADO RD, STE 206  
 Facility City: POWAY  
 Facility State: CA  
 Facility Zip: 92064  
 UST Owner: Not reported  
 Handle Regulated Hazmat: Not reported  
 Own Or Operate UST: Not reported  
 Subject To APSA: Not reported  
 Generate Haz Waste: Not reported  
 Treat Haz Waste: Not reported  
 Generate Medical Waste: Not reported

121

**CENTRE FOR HEALTH CARE  
15706 POMERADO RD  
POWAY, CA 92064**

**San Diego Co. HMMD**

**S106068901  
N/A**

**SAN DIEGO CO. HMMD:**

Facility Id: 154195  
 Business Type: 6HK10  
 EPA Id Number: Not reported  
 APN: 275-461-09-00  
 Last HMMD Inspection: 04/14/2005  
 Permit Status: INAC  
 Permit Expiration: 04/30/2008  
 Facility Owner: CENTRE FOR HEALTH CARE  
 Facility Address: 17190 BERNARDO CTR DR  
 Facility City: SAN DIEGO  
 Facility State: CA  
 Facility Zip: 92128-  
 UST Owner: Not reported  
 Handle Regulated Hazmat: Not reported  
 Own Or Operate UST: Not reported  
 Subject To APSA: Not reported

MAP FINDINGS  
FOCUS MAP 19

Map ID Site Database(s) EPA ID Number

**CENTRE FOR HEALTH CARE (Continued)**

**S106068901**

Generate Haz Waste: Not reported  
Treat Haz Waste: Not reported  
Generate Medical Waste: Not reported

Violations Inactive Permits:

Facility Id: 154195  
Update Date: 11/02/2012  
Inspection Date: 04/14/2005  
Violation Code: 6HV4209  
Violation: NO GENERATOR'S INFO ON RED BAGS/SHARPS  
Violation Citation: Red bags, sharps containers not labeled with generator's name, address, and phone number. 68.1205  
Activity: Inactive Permit

121 **LDS CHURCH**  
**15705 POMERADO RD**  
**POWAY, CA 92064**

**HAZNET S112842121**  
**N/A**

HAZNET:

Year: 1997  
Gepaid: CAC000743080  
Contact: LDS CHURCH  
Telephone: 0000000000  
Mailing Name: Not reported  
Mailing Address: 50 E NORTH TEMPLE ST  
Mailing City,St,Zip: SALT LAKE CITY, UT 841500000  
Gen County: Not reported  
TSD EPA ID: AZD983481813  
TSD County: Not reported  
Waste Category: Fluid Catalytic Cracker waste  
Disposal Method: Not reported  
Tons: .0000  
Facility County: San Diego

122 **MARK H MIKULICS MD**  
**15644 POMERADO RD STE F**  
**POWAY, CA 92064**

**HAZNET S113465145**  
**N/A**

HAZNET:

Year: 2010  
Gepaid: CAL000171641  
Contact: JEANNE MIKULICS  
Telephone: 8584515740  
Mailing Name: Not reported  
Mailing Address: PO BOX 1180  
Mailing City,St,Zip: POWAY, CA 920741180  
Gen County: Not reported  
TSD EPA ID: CAD028409019  
TSD County: Not reported  
Waste Category: Other inorganic solid waste  
Disposal Method: Storage, Bulking, And/Or Transfer Off Site--No Treatment/Reovery (H010-H129) Or (H131-H135)  
Tons: 0.0025  
Facility County: San Diego

MAP FINDINGS  
FOCUS MAP 19

Map ID	Site	Database(s)	EPA ID Number
122	<b>BARRY ALLER DDS</b> <b>15644 POMERADO RD STE 101</b> <b>POWAY, CA 92064</b>  HAZNET: Year: 2012 Gepaid: CAL000353459 Contact: BARRY ALLER DDS Telephone: 8584875521 Mailing Name: Not reported Mailing Address: 15644 POMERADO RD STE 101 Mailing City,St,Zip: POWAY, CA 920642418 Gen County: San Diego TSD EPA ID: CAD028409019 TSD County: Los Angeles Waste Category: Not reported Disposal Method: Storage, Bulking, And/Or Transfer Off Site--No Treatment/Reovery (H010-H129) Or (H131-H135)  Tons: 0.005 Facility County: San Diego	HAZNET	S113798635 N/A
122	<b>CHARLES L HAM MD APC</b> <b>15644 POMERADO RD STE F</b> <b>POWAY, CA 92064</b>  HAZNET: Year: 1996 Gepaid: CAL000080188 Contact: HAM CHARLES L MD APC Telephone: 6194855446 Mailing Name: Not reported Mailing Address: 15644 POMERADO RD STE F Mailing City,St,Zip: POWAY, CA 920642483 Gen County: Not reported TSD EPA ID: CAD981402522 TSD County: Not reported Waste Category: Metal sludge (Alkaline solution (pH >= 12.5) with metals) Disposal Method: Recycler Tons: .0250 Facility County: San Diego	HAZNET	S113052611 N/A
122	<b>POWAY HEALTHCARE CENTER</b> <b>15632 POMERADO RD</b> <b>POWAY, CA 92064</b>  SAN DIEGO CO. HMMD: Facility Id: 210639 Business Type: 6HK58 EPA Id Number: Not reported APN: 275-461-12-00 Last HMMD Inspection: 04/18/2011 Permit Status: OPEN Permit Expiration: 07/31/2013 Facility Owner: POPLAR HOLDINGS, LLC Facility Address: 15632 POMERADO RD Facility City: POWAY Facility State: CA Facility Zip: 92064	San Diego Co. HMMD	S104744986 N/A

MAP FINDINGS  
FOCUS MAP 19

Map ID Site Database(s) EPA ID Number

**POWAY HEALTHCARE CENTER (Continued)**

**S104744986**

UST Owner: Not reported  
 Handle Regulated Hazmat: Y  
 Own Or Operate UST: Not reported  
 Subject To APSA: Not reported  
 Generate Haz Waste: N  
 Treat Haz Waste: Not reported  
 Generate Medical Waste: Y

Active Permits:

Facility Id: 210639  
 Update Date: 11/02/2012  
 Case Number: Not reported  
 Name: WASTE 311 PHARMACEUTICAL WASTE  
 Other Information: PHARMA WASTE-EXPIRED MEDS  
 Material Waste: Waste  
 Hazardous Categories 1: Not reported  
 Hazardous Categories 2: Not reported

Facility Id: 210639  
 Update Date: 11/02/2012  
 Case Number: Not reported  
 Name: WASTE 901 INFECTIOUS WASTE, GENERAL  
 Other Information: INFECTIOUS WASTE  
 Material Waste: Waste  
 Hazardous Categories 1: Not reported  
 Hazardous Categories 2: Not reported

Facility Id: 210639  
 Update Date: 11/02/2012  
 Case Number: 68476-34-6  
 Name: DIESEL  
 Other Information: Not reported  
 Material Waste: Material  
 Hazardous Categories 1: FIRE  
 Hazardous Categories 2: PRESSURE RELEASE

Facility Id: 210639  
 Update Date: 11/02/2012  
 Case Number: Not reported  
 Name: WASTE 902 INFECTIOUS WASTE, SHARPS  
 Other Information: SHARPS  
 Material Waste: Waste  
 Hazardous Categories 1: Not reported  
 Hazardous Categories 2: Not reported

Facility Id: 210639  
 Update Date: 11/02/2012  
 Case Number: 7782-44-7  
 Name: OXYGEN 99%, O2, COMPRESSED GAS  
 Other Information: Not reported  
 Material Waste: Material  
 Hazardous Categories 1: FIRE  
 Hazardous Categories 2: PRESSURE RELEASE

Violations Active Permits:

Facility Id: 210639  
 Update Date: 11/02/2012

MAP FINDINGS  
FOCUS MAP 19

Map ID	Site	Database(s)	EPA ID Number
--------	------	-------------	---------------

**POWAY HEALTHCARE CENTER (Continued)**

**S104744986**

Inspection Date:	04/18/2011
Violation Code:	6HV4205
Violation:	MED SOLID WASTE NOT SECURED TO DENY ACCE
Violation Citation:	Medical Solid Waste not secured to deny access to unauthorized persons. 68.1211
Activity:	ACTIVE
Facility Id:	210639
Update Date:	11/02/2012
Inspection Date:	04/17/2009
Violation Code:	6HV4422
Violation:	PHARM WASTE NOT PROPERLY LABELED
Violation Citation:	Generator did not properly label container holding pharmaceutical waste with the words -incineration only- or other approved markings on the lid and side. 118275(g)
Activity:	ACTIVE
Facility Id:	210639
Update Date:	11/02/2012
Inspection Date:	04/17/2009
Violation Code:	6HV4205
Violation:	MED SOLID WASTE NOT SECURED TO DENY ACCE
Violation Citation:	Medical Solid Waste not secured to deny access to unauthorized persons. 68.1211
Activity:	ACTIVE
Facility Id:	210639
Update Date:	11/02/2012
Inspection Date:	04/17/2009
Violation Code:	6HV4209
Violation:	NO GENERATOR'S INFO ON RED BAGS/SHARPS
Violation Citation:	Red bags, sharps containers not labeled with generator's name, address, and phone number. 68.1205
Activity:	ACTIVE
Facility Id:	210639
Update Date:	11/02/2012
Inspection Date:	04/17/2009
Violation Code:	6HV1013
Violation:	HMBP NOT AVAILABLE FOR REVIEW
Violation Citation:	Copy of HMBP not onsite for inspector's review. 25505(e)
Activity:	ACTIVE
Facility Id:	100409
Business Type:	6HK58
EPA Id Number:	Not reported
APN:	275-461-12-00
Last HMMD Inspection:	04/17/2009
Permit Status:	CHNG
Permit Expiration:	12/31/2008
Facility Owner:	MANOR CARE PROPERTIES, INC
Facility Address:	15632 POMERADO RD
Facility City:	POWAY
Facility State:	CA
Facility Zip:	92064-2406
UST Owner:	Not reported

MAP FINDINGS  
FOCUS MAP 19

Map ID Site Database(s) EPA ID Number

**POWAY HEALTHCARE CENTER (Continued)**

**S104744986**

Handle Regulated Hazmat: Y  
Own Or Operate UST: Not reported  
Subject To APSA: Not reported  
Generate Haz Waste: Y  
Treat Haz Waste: Not reported  
Generate Medical Waste: Not reported

Facility Id: 210639  
Business Type: 6HK58  
EPA Id Number: Not reported  
APN: 275-461-12-00  
Last HMMD Inspection: 04/18/2011  
Permit Status: OPEN  
Permit Expiration: 07/31/2013  
Facility Owner: POPLAR HOLDINGS, LLC  
Facility Address: 15632 POMERADO RD  
Facility City: POWAY  
Facility State: CA  
Facility Zip: 92064  
UST Owner: Not reported  
Handle Regulated Hazmat: Y  
Own Or Operate UST: Not reported  
Subject To APSA: Not reported  
Generate Haz Waste: Y  
Treat Haz Waste: Not reported  
Generate Medical Waste: Not reported

Active Permits:

Facility Id: 210639  
Update Date: 11/02/2012  
Case Number: Not reported  
Name: WASTE 311 PHARMACEUTICAL WASTE  
Other Information: PHARMA WASTE-EXPIRED MEDS  
Material Waste: Waste  
Hazardous Categories 1: Not reported  
Hazardous Categories 2: Not reported

Facility Id: 210639  
Update Date: 11/02/2012  
Case Number: Not reported  
Name: WASTE 901 INFECTIOUS WASTE, GENERAL  
Other Information: INFECTIOUS WASTE  
Material Waste: Waste  
Hazardous Categories 1: Not reported  
Hazardous Categories 2: Not reported

Facility Id: 210639  
Update Date: 11/02/2012  
Case Number: 68476-34-6  
Name: DIESEL  
Other Information: Not reported  
Material Waste: Material  
Hazardous Categories 1: FIRE  
Hazardous Categories 2: PRESSURE RELEASE

Facility Id: 210639  
Update Date: 11/02/2012  
Case Number: Not reported

MAP FINDINGS  
FOCUS MAP 19

Map ID Site Database(s) EPA ID Number

**POWAY HEALTHCARE CENTER (Continued)**

**S104744986**

Name: WASTE 902 INFECTIOUS WASTE, SHARPS  
Other Information: SHARPS  
Material Waste: Waste  
Hazardous Categories 1: Not reported  
Hazardous Categories 2: Not reported

Facility Id: 210639  
Update Date: 11/02/2012  
Case Number: 7782-44-7  
Name: OXYGEN 99%, O2, COMPRESSED GAS  
Other Information: Not reported  
Material Waste: Material  
Hazardous Categories 1: FIRE  
Hazardous Categories 2: PRESSURE RELEASE

Violations Active Permits:

Facility Id: 210639  
Update Date: 11/02/2012  
Inspection Date: 04/18/2011  
Violation Code: 6HV4205  
Violation: MED SOLID WASTE NOT SECURED TO DENY ACCE  
Violation Citation: Medical Solid Waste not secured to deny access to unauthorized persons. 68.1211  
Activity: ACTIVE

Facility Id: 210639  
Update Date: 11/02/2012  
Inspection Date: 04/17/2009  
Violation Code: 6HV4422  
Violation: PHARM WASTE NOT PROPERLY LABELED  
Violation Citation: Generator did not properly label container holding pharmaceutical waste with the words -incineration only- or other approved markings on the lid and side. 118275(g)  
Activity: ACTIVE

Facility Id: 210639  
Update Date: 11/02/2012  
Inspection Date: 04/17/2009  
Violation Code: 6HV4205  
Violation: MED SOLID WASTE NOT SECURED TO DENY ACCE  
Violation Citation: Medical Solid Waste not secured to deny access to unauthorized persons. 68.1211  
Activity: ACTIVE

Facility Id: 210639  
Update Date: 11/02/2012  
Inspection Date: 04/17/2009  
Violation Code: 6HV4209  
Violation: NO GENERATOR'S INFO ON RED BAGS/SHARPS  
Violation Citation: Red bags, sharps containers not labeled with generator's name, address, and phone number. 68.1205  
Activity: ACTIVE

Facility Id: 210639  
Update Date: 11/02/2012  
Inspection Date: 04/17/2009  
Violation Code: 6HV1013



MAP FINDINGS  
FOCUS MAP 19

Map ID Site Database(s) EPA ID Number

**POWAY HEALTHCARE CENTER (Continued)**

**S104744986**

Violation: HMBP NOT AVAILABLE FOR REVIEW  
Violation Citation: Copy of HMBP not onsite for inspector's review. 25505(e)  
Activity: ACTIVE

Facility Id: 210639  
Business Type: 6HK58  
EPA Id Number: Not reported  
APN: 275-461-12-00  
Last HMMD Inspection: 04/18/2011  
Permit Status: OPEN  
Permit Expiration: 07/31/2013  
Facility Owner: POPLAR HOLDINGS, LLC  
Facility Address: 15632 POMERADO RD  
Facility City: POWAY  
Facility State: CA  
Facility Zip: 92064  
UST Owner: Not reported  
Handle Regulated Hazmat: Y  
Own Or Operate UST: Not reported  
Subject To APSA: Not reported  
Generate Haz Waste: N  
Treat Haz Waste: Not reported  
Generate Medical Waste: Not reported

Active Permits:

Facility Id: 210639  
Update Date: 11/02/2012  
Case Number: Not reported  
Name: WASTE 311 PHARMACEUTICAL WASTE  
Other Information: PHARMA WASTE-EXPIRED MEDS  
Material Waste: Waste  
Hazardous Categories 1: Not reported  
Hazardous Categories 2: Not reported

Facility Id: 210639  
Update Date: 11/02/2012  
Case Number: Not reported  
Name: WASTE 901 INFECTIOUS WASTE, GENERAL  
Other Information: INFECTIOUS WASTE  
Material Waste: Waste  
Hazardous Categories 1: Not reported  
Hazardous Categories 2: Not reported

Facility Id: 210639  
Update Date: 11/02/2012  
Case Number: 68476-34-6  
Name: DIESEL  
Other Information: Not reported  
Material Waste: Material  
Hazardous Categories 1: FIRE  
Hazardous Categories 2: PRESSURE RELEASE

Facility Id: 210639  
Update Date: 11/02/2012  
Case Number: Not reported  
Name: WASTE 902 INFECTIOUS WASTE, SHARPS  
Other Information: SHARPS

MAP FINDINGS  
FOCUS MAP 19

Map ID	Site	Database(s)	EPA ID Number
--------	------	-------------	---------------

**POWAY HEALTHCARE CENTER (Continued)**

**S104744986**

Material Waste: Waste  
Hazardous Categories 1: Not reported  
Hazardous Categories 2: Not reported

Facility Id: 210639  
Update Date: 11/02/2012  
Case Number: 7782-44-7  
Name: OXYGEN 99%, O2, COMPRESSED GAS  
Other Information: Not reported  
Material Waste: Material  
Hazardous Categories 1: FIRE  
Hazardous Categories 2: PRESSURE RELEASE

Violations Active Permits:

Facility Id: 210639  
Update Date: 11/02/2012  
Inspection Date: 04/18/2011  
Violation Code: 6HV4205  
Violation: MED SOLID WASTE NOT SECURED TO DENY ACCE  
Violation Citation: Medical Solid Waste not secured to deny access to unauthorized persons. 68.1211  
Activity: ACTIVE

Facility Id: 210639  
Update Date: 11/02/2012  
Inspection Date: 04/17/2009  
Violation Code: 6HV4422  
Violation: PHARM WASTE NOT PROPERLY LABELED  
Violation Citation: Generator did not properly label container holding pharmaceutical waste with the words -incineration only- or other approved markings on the lid and side. 118275(g)  
Activity: ACTIVE

Facility Id: 210639  
Update Date: 11/02/2012  
Inspection Date: 04/17/2009  
Violation Code: 6HV4205  
Violation: MED SOLID WASTE NOT SECURED TO DENY ACCE  
Violation Citation: Medical Solid Waste not secured to deny access to unauthorized persons. 68.1211  
Activity: ACTIVE

Facility Id: 210639  
Update Date: 11/02/2012  
Inspection Date: 04/17/2009  
Violation Code: 6HV4209  
Violation: NO GENERATOR'S INFO ON RED BAGS/SHARPS  
Violation Citation: Red bags, sharps containers not labeled with generator's name, address, and phone number. 68.1205  
Activity: ACTIVE

Facility Id: 210639  
Update Date: 11/02/2012  
Inspection Date: 04/17/2009  
Violation Code: 6HV1013  
Violation: HMBP NOT AVAILABLE FOR REVIEW  
Violation Citation: Copy of HMBP not onsite for inspector's review. 25505(e)

MAP FINDINGS  
FOCUS MAP 19

Map ID	Site	Database(s)	EPA ID Number
	<b>POWAY HEALTHCARE CENTER (Continued)</b>		<b>S104744986</b>
	Activity: ACTIVE		
	<p><a href="#">Click this hyperlink</a> while viewing on your computer to access -1 additional CA_HMMD: record(s) in the EDR Site Report.</p>		
122	<b>POWAY HEALTHCARE CENTER 15632 POMERADO RD POWAY, CA</b>	<b>FINDS</b>	<b>1016435074 N/A</b>
	FINDS:		
	Registry ID: 110055877261		
	Environmental Interest/Information System		
123	<b>POMERADO MEMORIAL HOSPITAL 15615 POMERADO RD POWAY, CA</b>	<b>RGA LUST</b>	<b>S114670750 N/A</b>
	RGA LUST:		
	2002 POMERADO MEMORIAL HOSPITAL 15615 POMERADO RD		
	2001 POMERADO MEMORIAL HOSPITAL 15615 POMERADO RD		
	2000 POMERADO MEMORIAL HOSPITAL 15615 POMERADO RD		
	1998 POMERADO MEMORIAL HOSPITAL 15615 POMERADO RD		
	1997 POMERADO MEMORIAL HOSPITAL 15615 POMERADO RD		
123	<b>POMERADO HOSPITAL 15615 POMERADO RD POWAY, CA</b>	<b>RGA LUST</b>	<b>S114670748 N/A</b>
	RGA LUST:		
	2012 POMERADO HOSPITAL 15615 POMERADO RD		
	2011 POMERADO HOSPITAL 15615 POMERADO RD		
	2010 POMERADO HOSPITAL 15615 POMERADO RD		
	2009 POMERADO HOSPITAL 15615 POMERADO RD		
	2008 POMERADO HOSPITAL 15615 POMERADO RD		
	2007 POMERADO HOSPITAL 15615 POMERADO RD		
	2007 POMERADO HOSPITAL 15615 POMERADO RD		
	2006 POMERADO HOSPITAL 15615 POMERADO RD		
	2005 POMERADO HOSPITAL 15615 POMERADO RD		
	2003 POMERADO HOSPITAL 15615 POMERADO RD		
	1996 POMERADO HOSPITAL 15615 POMERADO RD		
	1995 POMERADO HOSPITAL 15615 POMERADO RD		
	1994 POMERADO HOSPITAL 15615 POMERADO RD		

MAP FINDINGS  
FOCUS MAP 19

Map ID	Site	Database(s)	EPA ID Number
--------	------	-------------	---------------

123	<b>POMERADO HOSPITAL 15615 POMERADO RD POWAY, CA 92064</b>	<b>RCRA-SQG FINDS NPDES HIST CORTESE LUST SLIC UST HIST UST SWEEPS UST San Diego Co. HMMD HAZNET EMI SAN DIEGO CO. SAM</b>	<b>1000212201 CAD982478455</b>
-----	--------------------------------------------------------------------	----------------------------------------------------------------------------------------------------------------------------------------------------------------------------	------------------------------------

RCRA-SQG:

Date form received by agency: 03/16/1999  
 Facility name: POMERADO HOSPITAL  
 Facility address: 15615 POMERADO RD  
 POWAY, CA 92064  
 EPA ID: CAD982478455  
 Contact: JAMES NEAL  
 Contact address: Not reported  
 Not reported  
 Contact country: Not reported  
 Contact telephone: (760) 739-2840  
 Contact email: Not reported  
 EPA Region: 09  
 Land type: Other land type  
 Classification: Small Small Quantity Generator  
 Description: Handler: generates more than 100 and less than 1000 kg of hazardous waste during any calendar month and accumulates less than 6000 kg of hazardous waste at any time; or generates 100 kg or less of hazardous waste during any calendar month, and accumulates more than 1000 kg of hazardous waste at any time

Owner/Operator Summary:

Owner/operator name: NOT REQUIRED  
 Owner/operator address: NOT REQUIRED  
 NOT REQUIRED, ME 99999  
 Owner/operator country: Not reported  
 Owner/operator telephone: (415) 555-1212  
 Legal status: District  
 Owner/Operator Type: Operator  
 Owner/Op start date: Not reported  
 Owner/Op end date: Not reported  
 Owner/operator name: PALOMAR POMERADO HEALTH SYSTEMS  
 Owner/operator address: 215 S HICKORY ST  
 ESCONDIDO, CA 92025  
 Owner/operator country: Not reported  
 Owner/operator telephone: (619) 739-2100  
 Legal status: District  
 Owner/Operator Type: Owner  
 Owner/Op start date: Not reported  
 Owner/Op end date: Not reported

Handler Activities Summary:

U.S. importer of hazardous waste: No

MAP FINDINGS  
FOCUS MAP 19

Map ID Site Database(s) EPA ID Number

**POMERADO HOSPITAL (Continued)**

**1000212201**

Mixed waste (haz. and radioactive): No  
Recycler of hazardous waste: No  
Transporter of hazardous waste: No  
Treater, storer or disposer of HW: Yes  
Underground injection activity: No  
On-site burner exemption: No  
Furnace exemption: No  
Used oil fuel burner: No  
Used oil processor: No  
User oil refiner: No  
Used oil fuel marketer to burner: No  
Used oil Specification marketer: No  
Used oil transfer facility: No  
Used oil transporter: No

Historical Generators:

Date form received by agency: 05/04/1992  
Facility name: POMERADO HOSPITAL  
Classification: Small Quantity Generator

Facility Has Received Notices of Violations:

Regulation violated: Not reported  
Area of violation: Generators - General  
Date violation determined: 02/10/2004  
Date achieved compliance: 02/17/2004  
Violation lead agency: State  
Enforcement action: Not reported  
Enforcement action date: Not reported  
Enf. disposition status: Not reported  
Enf. disp. status date: Not reported  
Enforcement lead agency: Not reported  
Proposed penalty amount: Not reported  
Final penalty amount: Not reported  
Paid penalty amount: Not reported

Evaluation Action Summary:

Evaluation date: 02/10/2004  
Evaluation: FOCUSED COMPLIANCE INSPECTION  
Area of violation: Generators - General  
Date achieved compliance: 02/17/2004  
Evaluation lead agency: State Contractor/Grantee

FINDS:

Registry ID: 110000898878

Environmental Interest/Information System

The NEI (National Emissions Inventory) database contains information on stationary and mobile sources that emit criteria air pollutants and their precursors, as well as hazardous air pollutants (HAPs).

California Hazardous Waste Tracking System - Datamart (HWTS-DATAMART) provides California with information on hazardous waste shipments for generators, transporters, and treatment, storage, and disposal facilities.

MAP FINDINGS  
FOCUS MAP 19

Map ID	Site	Database(s)	EPA ID Number
--------	------	-------------	---------------

**POMERADO HOSPITAL (Continued)**

**1000212201**

RCRAInfo is a national information system that supports the Resource Conservation and Recovery Act (RCRA) program through the tracking of events and activities related to facilities that generate, transport, and treat, store, or dispose of hazardous waste. RCRAInfo allows RCRA program staff to track the notification, permit, compliance, and corrective action activities required under RCRA.

CRITERIA AND HAZARDOUS AIR POLLUTANT INVENTORY

NPDES:

Npdes Number:	CAS000002
Facility Status:	Terminated
Agency Id:	0
Region:	9
Regulatory Measure Id:	287213
Order No:	2009-0009-DWQ
Regulatory Measure Type:	Enrollee
Place Id:	Not reported
WDID:	9 37C338063
Program Type:	Construction
Adoption Date Of Regulatory Measure:	Not reported
Effective Date Of Regulatory Measure:	11/28/2005
Expiration Date Of Regulatory Measure:	Not reported
Termination Date Of Regulatory Measure:	06/23/2011
Discharge Name:	Palomar Pomerado Health
Discharge Address:	15255 Innovation Drive
Discharge City:	San Diego
Discharge State:	California
Discharge Zip:	92128

HIST CORTESE:

Region:	CORTESE
Facility County Code:	37
Reg By:	LTNKA
Reg Id:	9UT2759

LUST:

Region:	STATE
Global Id:	T0607301515
Latitude:	32.9972619
Longitude:	-117.0578061
Case Type:	LUST Cleanup Site
Status:	Completed - Case Closed
Status Date:	05/23/1996
Lead Agency:	SAN DIEGO COUNTY LOP
Case Worker:	Not reported
Local Agency:	Not reported
RB Case Number:	9UT2759
LOC Case Number:	H14316-002
File Location:	Local Agency
Potential Media Affect:	Soil
Potential Contaminants of Concern:	Diesel
Site History:	Not reported

MAP FINDINGS  
FOCUS MAP 19

Map ID	Site	Database(s)	EPA ID Number
--------	------	-------------	---------------

**POMERADO HOSPITAL (Continued)**

**1000212201**

[Click here to access the California GeoTracker records for this facility:](#)

Status History:

Global Id:	T0607301515
Status:	Completed - Case Closed
Status Date:	05/23/1996

Global Id:	T0607301515
Status:	Open - Case Begin Date
Status Date:	05/11/1994

Regulatory Activities:

Global Id:	T0607301515
Action Type:	Other
Date:	01/01/1950
Action:	Leak Stopped

Global Id:	T0607301515
Action Type:	Other
Date:	01/01/1950
Action:	Leak Discovery

Global Id:	T0607301515
Action Type:	Other
Date:	01/01/1950
Action:	Leak Began

Global Id:	T0607301515
Action Type:	Other
Date:	01/01/1950
Action:	Leak Reported

LUST REG 9:

Region:	9
Status:	Case Closed
Case Number:	9UT2759
Local Case:	H14316-002
Substance:	Diesel
Qty Leaked:	0
Abate Method:	Not reported
Local Agency:	San Diego
How Found:	Other Means
How Stopped:	Other Means
Source:	Unknown
Cause:	Unknown
Lead Agency:	Local Agency
Case Type:	Soil only
Date Found:	05/11/1994
Date Stopped:	05/11/1994
Confirm Date:	/ /
Submit Workplan:	6/2/94
Prelim Assess:	10/14/1994
Desc Pollution:	Not reported
Remed Plan:	/ /
Remed Action:	Not reported

MAP FINDINGS  
FOCUS MAP 19

Map ID Site Database(s) EPA ID Number

**POMERADO HOSPITAL (Continued)**

**1000212201**

Began Monitor: Not reported  
Release Date: 05/11/1994  
Enforce Date: Not reported  
Closed Date: 5/23/96  
Enforce Type: Not reported  
Pilot Program: LOP  
Basin Number: 906.20  
GW Depth: 145'  
Beneficial Use: Municipal groundwater use  
NPDES Number: Not reported  
Priority: 2B  
File Disp: File discarded, case closed  
Interim Remedial Actions: Yes  
Cleanup and Abatement order Number: Not reported  
Waste Discharge Requirement Number: Not reported

**SLIC:**

Region: STATE  
**Facility Status: Completed - Case Closed**  
Status Date: 08/29/1988  
Global Id: T0608138545  
Lead Agency: SAN DIEGO COUNTY LOP  
Lead Agency Case Number: H14316-001  
Latitude: 32.997159  
Longitude: -117.05568  
Case Type: Cleanup Program Site  
Case Worker: Not reported  
Local Agency: Not reported  
RB Case Number: Not reported  
File Location: Local Agency  
Potential Media Affected: Not reported  
Potential Contaminants of Concern: Not reported  
Site History: Not reported

[Click here to access the California GeoTracker records for this facility:](#)

**UST:**

Facility ID: H14316  
Latitude: 32.9983223  
Longitude: -117.0546958  
Permitting Agency: SAN DIEGO COUNTY

**HIST UST:**

Region: STATE  
Facility ID: 00000056524  
Facility Type: Other  
Other Type: HOSPITAL BOILER FUEL  
Total Tanks: 0003  
Contact Name: DANIEL LAMBSON  
Telephone: 6194856511  
Owner Name: PALOMAR POMERADO HOSPITAL DIST  
Owner Address: 215 SOUTH HICKORY, SUITE 316  
Owner City,St,Zip: ESCONDIDO, CA 92025

Tank Num: 001  
Container Num: 1



MAP FINDINGS  
FOCUS MAP 19

Map ID Site Database(s) EPA ID Number

---

**POMERADO HOSPITAL (Continued)**

**1000212201**

Year Installed: 1976  
Tank Capacity: 00020000  
Tank Used for: PRODUCT  
Type of Fuel: DIESEL  
Tank Construction: 1/4 inches  
Leak Detection: Stock Inventor

Tank Num: 002  
Container Num: 2  
Year Installed: 1976  
Tank Capacity: 00020000  
Tank Used for: PRODUCT  
Type of Fuel: DIESEL  
Tank Construction: 1/4 inches  
Leak Detection: Stock Inventor

Tank Num: 003  
Container Num: 3  
Year Installed: 1976  
Tank Capacity: 00020000  
Tank Used for: PRODUCT  
Type of Fuel: DIESEL  
Tank Construction: 1/4 inches  
Leak Detection: Stock Inventor

**SWEEPS UST:**

Status: Active  
Comp Number: 14316  
Number: 9  
Board Of Equalization: 44-022856  
Referral Date: Not reported  
Action Date: 06-26-92  
Created Date: 02-29-88  
Owner Tank Id: Not reported  
SWRCB Tank Id: 37-000-014316-000001  
Tank Status: A  
Capacity: 20000  
Active Date: Not reported  
Tank Use: M.V. FUEL  
STG: P  
Content: OTHER  
Number Of Tanks: 3

Status: Active  
Comp Number: 14316  
Number: 9  
Board Of Equalization: 44-022856  
Referral Date: Not reported  
Action Date: 06-26-92  
Created Date: 02-29-88  
Owner Tank Id: Not reported  
SWRCB Tank Id: 37-000-014316-000002  
Tank Status: A  
Capacity: 20000  
Active Date: Not reported  
Tank Use: M.V. FUEL  
STG: P

MAP FINDINGS  
FOCUS MAP 19

Map ID	Site	Database(s)	EPA ID Number
--------	------	-------------	---------------

**POMERADO HOSPITAL (Continued)**

**1000212201**

Content: OTHER  
 Number Of Tanks: Not reported

Status: Active  
 Comp Number: 14316  
 Number: 9  
 Board Of Equalization: 44-022856  
 Referral Date: Not reported  
 Action Date: 06-26-92  
 Created Date: 02-29-88  
 Owner Tank Id: Not reported  
 SWRCB Tank Id: 37-000-014316-000003  
 Tank Status: A  
 Capacity: 20000  
 Active Date: Not reported  
 Tank Use: M.V. FUEL  
 STG: P  
 Content: OTHER  
 Number Of Tanks: Not reported

**SAN DIEGO CO. HMMD:**

Facility Id: 114316  
 Business Type: 6HK65  
 EPA Id Number: CAD982478455  
 APN: 275-461-04-00  
 Last HMMD Inspection: 06/11/2012  
 Permit Status: OPEN  
 Permit Expiration: 07/31/2013  
 Facility Owner: PAL POM HOSP DIST  
 Facility Address: 15615 POMERADO RD  
 Facility City: POWAY  
 Facility State: CA  
 Facility Zip: 92064-2405  
 UST Owner: POMERADO HOSPITAL  
 Handle Regulated Hazmat: Y  
 Own Or Operate UST: Y  
 Subject To APSA: Not reported  
 Generate Haz Waste: Y  
 Treat Haz Waste: Y  
 Generate Medical Waste: Not reported

**UST:**

UST Name: UNDERGROUND TANK 114316 T001  
 Last Update: 2012-11-02 14:17:38  
 Permit Number: 114316  
 Tank Type: SINGLE WALL  
 Additional Id: 1 DIESEL RT4100  
 Capacity Gallons: 20000  
 UST Contents: DIESEL  
 Other Content Info: DIESEL  
 Reg Status: REMOVED  
 Remove Close Date: 1995-04-06 00:00:00  
 Year Installed: 1976-01-01 00:00:00  
 Pipe Type: SINGLE WALL  
 Delivery System: SUCTION  
 Monitor Code: 05  
 UST Monitor Method: SW TANK DW PIPE W/ POS SHUTOFF-ALARM ON LLD W/ SIRS:SIR ANALY

MAP FINDINGS  
FOCUS MAP 19

Map ID Site Database(s) EPA ID Number

**POMERADO HOSPITAL (Continued)**

**1000212201**

MONTHLY, TANK TEST BIENNIALLY, PIPE TEST ANN 0.1 G/HR OR MO 0.2 G/HR

UST Name: UNDERGROUND TANK 114316 T002  
 Last Update: 2012-11-02 14:17:38  
 Permit Number: 114316  
 Tank Type: SINGLE WALL  
 Additional Id: 2 DIESEL  
 Capacity Gallons: 20000  
 UST Contents: DIESEL  
 Other Content Info: DIESEL  
 Reg Status: REMOVED  
 Remove Close Date: 1995-04-06 00:00:00  
 Year Installed: 1976-01-01 00:00:00  
 Pipe Type: SINGLE WALL  
 Delivery System: SUCTION  
 Monitor Code: 05  
 UST Monitor Method: SW TANK DW PIPE W/ POS SHUTOFF-ALARM ON LLD W/ SIRS:SIR ANALY  
 MONTHLY, TANK TEST BIENNIALLY, PIPE TEST ANN 0.1 G/HR OR MO 0.2 G/HR

UST Name: UNDERGROUND TANK 114316 T003  
 Last Update: 2012-11-02 14:17:38  
 Permit Number: 114316  
 Tank Type: SINGLE WALL  
 Additional Id: 3 DIESEL  
 Capacity Gallons: 20000  
 UST Contents: DIESEL  
 Other Content Info: DIESEL  
 Reg Status: REMOVED  
 Remove Close Date: 1995-04-06 00:00:00  
 Year Installed: 1976-01-01 00:00:00  
 Pipe Type: SINGLE WALL  
 Delivery System: SUCTION  
 Monitor Code: 05  
 UST Monitor Method: SW TANK DW PIPE W/ POS SHUTOFF-ALARM ON LLD W/ SIRS:SIR ANALY  
 MONTHLY, TANK TEST BIENNIALLY, PIPE TEST ANN 0.1 G/HR OR MO 0.2 G/HR

UST Name: UNDERGROUND TANK 114316 T004  
 Last Update: 2012-11-02 14:17:38  
 Permit Number: 114316  
 Tank Type: DOUBLE WALL  
 Additional Id: NT1823/ RT2599/RT4886  
 Capacity Gallons: 10000  
 UST Contents: DIESEL  
 Other Content Info: DIESEL  
 Reg Status: ACTIVE  
 Remove Close Date: Not reported  
 Year Installed: 1995-01-01 00:00:00  
 Pipe Type: DOUBLE WALL  
 Delivery System: SUCTION  
 Monitor Code: 53  
 UST Monitor Method: DW TANK W/ DRY ANNULAR, PRESSURIZED PIPE; AUDIBLE & VISUAL ALARM,  
 MONITOR INSPECTED DAILY; VISUAL MONIT FOR UNBURIED PIPE; NO POSIT

Active Permits:  
 Facility Id: 114316  
 Update Date: 11/02/2012  
 Case Number: 68476-34-6

MAP FINDINGS  
FOCUS MAP 19

Map ID	Site	Database(s)	EPA ID Number
--------	------	-------------	---------------

**POMERADO HOSPITAL (Continued)**

**1000212201**

Name: DIESEL  
Other Information: UNDERGROUND TANK 114316 T004  
Material Waste: Material  
Hazardous Categories 1: FIRE  
Hazardous Categories 2: Not reported

Facility Id: 114316  
Update Date: 11/02/2012  
Case Number: Not reported  
Name: WASTE 311 PHARMACEUTICAL WASTE  
Other Information: NON-RCRA PHARMACEUTICALS  
Material Waste: Waste  
Hazardous Categories 1: Not reported  
Hazardous Categories 2: Not reported

Facility Id: 114316  
Update Date: 11/02/2012  
Case Number: Not reported  
Name: WASTE 331 OFF-SPEC,AGED,SURPLUS ORGANICS  
Other Information: RCRA BULK CHEMO  
Material Waste: Waste  
Hazardous Categories 1: Not reported  
Hazardous Categories 2: Not reported

Facility Id: 114316  
Update Date: 11/02/2012  
Case Number: 124-38-9  
Name: CARBON DIOXIDE, COMPRESSED GAS  
Other Information: Not reported  
Material Waste: Material  
Hazardous Categories 1: PRESSURE RELEASE  
Hazardous Categories 2: ACUTE

Facility Id: 114316  
Update Date: 11/02/2012  
Case Number: Not reported  
Name: WASTE 903 INF WST, TISSUE/ANAT. REMAINS  
Other Information: PLACENTAS, PATH WASTE  
Material Waste: Waste  
Hazardous Categories 1: Not reported  
Hazardous Categories 2: Not reported

Facility Id: 114316  
Update Date: 11/02/2012  
Case Number: Not reported  
Name: WASTE 905 INFECTIOUS WASTE, LAB  
Other Information: LAB CULTURES, WASTES  
Material Waste: Waste  
Hazardous Categories 1: Not reported  
Hazardous Categories 2: Not reported

Facility Id: 114316  
Update Date: 11/02/2012  
Case Number: MIXTURE  
Name: AIR, COMPRESSED  
Other Information: Not reported  
Material Waste: Material

MAP FINDINGS  
FOCUS MAP 19

Map ID	Site	Database(s)	EPA ID Number
--------	------	-------------	---------------

**POMERADO HOSPITAL (Continued)**

**1000212201**

Hazardous Categories 1: PRESSURE RELEASE  
Hazardous Categories 2: Not reported

Facility Id: 114316  
Update Date: 11/02/2012  
Case Number: 8002-05-9  
Name: OIL: LUBRICATING  
Other Information: Not reported  
Material Waste: Material  
Hazardous Categories 1: ACUTE  
Hazardous Categories 2: Not reported

Facility Id: 114316  
Update Date: 11/02/2012  
Case Number: 7782-44-7  
Name: OXYGEN (LOX)  
Other Information: Not reported  
Material Waste: Material  
Hazardous Categories 1: FIRE  
Hazardous Categories 2: CRYOGENIC

Facility Id: 114316  
Update Date: 11/02/2012  
Case Number: Not reported  
Name: WASTE 135 UNSPECIFIED AQUEOUS SOL'N  
Other Information: WASTE WATER/ SODIUM AZIDE  
Material Waste: Waste  
Hazardous Categories 1: Not reported  
Hazardous Categories 2: Not reported

Facility Id: 114316  
Update Date: 11/02/2012  
Case Number: Not reported  
Name: WASTE 551 LABORATORY WASTE CHEMICALS  
Other Information: RCRA LIQUID PHARMACEUTICAL  
Material Waste: Waste  
Hazardous Categories 1: Not reported  
Hazardous Categories 2: Not reported

Facility Id: 114316  
Update Date: 11/02/2012  
Case Number: 10024-97-2  
Name: NITROUS OXIDE  
Other Information: Not reported  
Material Waste: Material  
Hazardous Categories 1: ACUTE  
Hazardous Categories 2: Not reported

Facility Id: 114316  
Update Date: 11/02/2012  
Case Number: 7782-44-7  
Name: OXYGEN GAS  
Other Information: Not reported  
Material Waste: Material  
Hazardous Categories 1: PRESSURE RELEASE  
Hazardous Categories 2: Not reported

MAP FINDINGS  
FOCUS MAP 19

Map ID Site Database(s) EPA ID Number

**POMERADO HOSPITAL (Continued)**

**1000212201**

Facility Id: 114316  
Update Date: 11/02/2012  
Case Number: Not reported  
Name: WASTE 902 INFECTIOUS WASTE, SHARPS  
Other Information: INFECTIOUS WASTE-SHARPS  
Material Waste: Waste  
Hazardous Categories 1: Not reported  
Hazardous Categories 2: Not reported

Facility Id: 114316  
Update Date: 11/02/2012  
Case Number: Not reported  
Name: WASTE 904 INFECTIOUS WST,CHEMOTHERAPY  
Other Information: NEEDLES, BAGS, TUBING  
Material Waste: Waste  
Hazardous Categories 1: Not reported  
Hazardous Categories 2: Not reported

Facility Id: 114316  
Update Date: 11/02/2012  
Case Number: Not reported  
Name: WASTE 214 UNSPEC SOLVENT MIXTURE  
Other Information: LAB WASTE (XYLENE, TOLUENE, METHANOL, CHLOROFORM) (219)  
Material Waste: Waste  
Hazardous Categories 1: Not reported  
Hazardous Categories 2: Not reported

Facility Id: 114316  
Update Date: 11/02/2012  
Case Number: Not reported  
Name: WASTE 901 INFECTIOUS WASTE, GENERAL  
Other Information: RED BAG WASTES  
Material Waste: Waste  
Hazardous Categories 1: Not reported  
Hazardous Categories 2: Not reported

Facility Id: 114316  
Update Date: 11/02/2012  
Case Number: MIXTURE  
Name: SBRT SUPER CONC  
Other Information: Not reported  
Material Waste: Material  
Hazardous Categories 1: ACUTE  
Hazardous Categories 2: Not reported

Facility Id: 114316  
Update Date: 11/02/2012  
Case Number: 7727-37-9  
Name: NITROGEN (N2)  
Other Information: Not reported  
Material Waste: Material  
Hazardous Categories 1: PRESSURE RELEASE  
Hazardous Categories 2: Not reported

Violations Active Permits:  
Facility Id: 114316  
Update Date: 11/02/2012

MAP FINDINGS  
FOCUS MAP 19

Map ID	Site	Database(s)	EPA ID Number
--------	------	-------------	---------------

**POMERADO HOSPITAL (Continued)**

**1000212201**

Inspection Date: 03/15/2005  
 Violation Code: 6HV0138  
 Violation: NO TSDf SIGNED MANIFEST ONSITE  
 Violation Citation: Generator has not maintained the required signed copy of the hazardous waste manifest from the TSD facility on site for review. CCR 66262.40(a)  
 Activity: ACTIVE

Facility Id: 114316  
 Update Date: 11/02/2012  
 Inspection Date: 05/29/2007  
 Violation Code: 6HV0225  
 Violation: ACCUMULATED HW>180 OR >270 DAYS  
 Violation Citation: Accumulated waste too long (>180 or 270 days). 66262.34(d), CFR 262.34(e)&(f), &/or 25201(a) [>90 days for AHW waste]  
 Activity: ACTIVE

Facility Id: 114316  
 Update Date: 11/02/2012  
 Inspection Date: 03/02/2006  
 Violation Code: 6HV3114  
 Violation: 2NDRY CONT TEST NOT DONE/SENT TO CUPA  
 Violation Citation: Secondary containment testing not done at 6/36 months and/or not sent to CUPA within 30 days. 25284.1; 2637(a)&(e)  
 Activity: ACTIVE

Facility Id: 114316  
 Update Date: 11/02/2012  
 Inspection Date: 06/15/2010  
 Violation Code: 6HV4219  
 Violation: MW INTERIM STORAGE NOT POSTED  
 Violation Citation: MW interim storage area not marked with warning sign or a biohazard symbol legible from 5 feet. 118307, 118310  
 Activity: ACTIVE

Facility Id: 114316  
 Update Date: 11/02/2012  
 Inspection Date: 05/29/2009  
 Violation Code: 6HV0138  
 Violation: NO TSDf SIGNED MANIFEST ONSITE  
 Violation Citation: Generator has not maintained the required signed copy of the hazardous waste manifest from the TSD facility on site for review. CCR 66262.40(a)  
 Activity: ACTIVE

Facility Id: 114316  
 Update Date: 11/02/2012  
 Inspection Date: 06/11/2012  
 Violation Code: 6HV4422  
 Violation: PHARM WASTE NOT PROPERLY LABELED  
 Violation Citation: Generator did not properly label container holding pharmaceutical waste with the words -incineration only- or other approved markings on the lid and side. 118275(g)  
 Activity: ACTIVE

Facility Id: 114316  
 Update Date: 11/02/2012

MAP FINDINGS  
FOCUS MAP 19

Map ID	Site	Database(s)	EPA ID Number
--------	------	-------------	---------------

**POMERADO HOSPITAL (Continued)**

**1000212201**

Inspection Date:	03/02/2006
Violation Code:	6HV3191
Violation:	NO D.O. CERT/NOTIFICATION/CHANGE
Violation Citation:	Designated Operator Notification/Change form not submitted and/or D.O. not ICC certified. 2715 (a)(b)
Activity:	ACTIVE
Facility Id:	114316
Update Date:	11/02/2012
Inspection Date:	03/02/2006
Violation Code:	6HV3152
Violation:	ALL MAINT/MONITOR RECORDS NOT AVAILABLE
Violation Citation:	All maintenance/monitoring/calibration/ repair records not available. 25293; 2712 (b)
Activity:	ACTIVE
Facility Id:	114316
Update Date:	11/02/2012
Inspection Date:	07/21/2011
Violation Code:	6HV0228
Violation:	CONTAINER NOT KEPT CLOSED
Violation Citation:	Failed to keep container closed. CFR 265.173
Activity:	ACTIVE
Facility Id:	114316
Update Date:	11/02/2012
Inspection Date:	07/21/2011
Violation Code:	6HV0227
Violation:	HAZWASTE TANK/CONTAINER W/O LABEL/DATE
Violation Citation:	Failed to properly label/date hazardous waste container &/or tank. 66262.34(f)
Activity:	ACTIVE
Facility Id:	114316
Update Date:	11/02/2012
Inspection Date:	07/21/2011
Violation Code:	6HV1009
Violation:	HMBP: INADEQUATE SITE MAP
Violation Citation:	Business Plan does not have a site map which provides sufficient or complete information for emergency response agencies. HSC 25509(a)(5) & 25505(a)(2)
Activity:	ACTIVE
Facility Id:	114316
Update Date:	11/02/2012
Inspection Date:	01/21/2004
Violation Code:	6HV3254
Violation:	UST SYSTEM W/O APPROVED OVERFILL PROTECT
Violation Citation:	UST system does not have an approved overfill protection system. 2635(b)(2)
Activity:	ACTIVE
Facility Id:	114316
Update Date:	11/02/2012
Inspection Date:	05/16/2007
Violation Code:	6HV3192
Violation:	NO D.O INSPECTION/INCOMPL;NO REPORTS



MAP FINDINGS  
FOCUS MAP 19

Map ID	Site	Database(s)	EPA ID Number
--------	------	-------------	---------------

**POMERADO HOSPITAL (Continued)**

**1000212201**

Violation Citation:	Designated Operator monthly inspection not conducted or incomplete; or DO inspection reports not onsite 2715 (c)(d)(e)
Activity:	ACTIVE
Facility Id:	114316
Update Date:	11/02/2012
Inspection Date:	06/11/2012
Violation Code:	6HV0138
Violation:	NO TSDF SIGNED MANIFEST ONSITE
Violation Citation:	Generator has not maintained the required signed copy of the hazardous waste manifest from the TSD facility on site for review. CCR 66262.40(a)
Activity:	ACTIVE
Facility Id:	114316
Update Date:	11/02/2012
Inspection Date:	03/02/2006
Violation Code:	6HV1008
Violation:	NO ANNUAL CARC/REPRO TOXIN LIST TO HMD
Violation Citation:	Annual carcinogen and reproductive toxin list not submitted to HMD. 68.1113( c)
Activity:	ACTIVE
Facility Id:	114316
Update Date:	11/02/2012
Inspection Date:	06/15/2010
Violation Code:	6HV3110
Violation:	NO ANNUAL CERT OF ATG AND SENSORS
Violation Citation:	Annual certification for ATG and/or sensors not completed (existing tank systems only). 2641(j), 2638
Activity:	ACTIVE
Facility Id:	114316
Update Date:	11/02/2012
Inspection Date:	01/22/2003
Violation Code:	6HV3102
Violation:	OPER. PERMIT NOT CURRENT/ONSITE
Violation Citation:	Current Operating Permit not available at facility. 25284(a), 25286(a); 2712(i); 68.1003
Activity:	ACTIVE
Facility Id:	114316
Update Date:	11/02/2012
Inspection Date:	02/10/2004
Violation Code:	6HV0209
Violation:	WASTE ONSITE >90/180/270 DAYS
Violation Citation:	Hazardous waste is stored in excess of allowable time period (90 days) without a State permit or written variance. CCR 25201(a) & 66262.34(a)&( c)
Activity:	ACTIVE
Facility Id:	114316
Update Date:	11/02/2012
Inspection Date:	05/16/2007
Violation Code:	6HV3110
Violation:	NO ANNUAL CERT OF ATG AND SENSORS
Violation Citation:	Annual certification for ATG and/or sensors not completed (existing

MAP FINDINGS  
FOCUS MAP 19

Map ID	Site	Database(s)	EPA ID Number
	<b>POMERADO HOSPITAL (Continued)</b>		<b>1000212201</b>
	Activity:	tank systems only). 2641(j), 2638 ACTIVE	
	Facility Id:	114316	
	Update Date:	11/02/2012	
	Inspection Date:	05/16/2007	
	Violation Code:	6HV3193	
	Violation:	NO TRAINING/RECORD INCOMPLETE-NOT ONSITE	
	Violation Citation:	Facility employee(s) are not trained, training records are incomplete, and/or not onsite. 2715(f)	
	Activity:	ACTIVE	
	Facility Id:	114316	
	Update Date:	11/02/2012	
	Inspection Date:	06/11/2012	
	Violation Code:	6HV0237	
	Violation:	U-WASTE STORED >1 YEAR ONSITE	
	Violation Citation:	The waste generator did not properly dispose of universal wastes within one year. CCR 66273.35(a)	
	Activity:	ACTIVE	
	Facility Id:	114316	
	Update Date:	11/02/2012	
	Inspection Date:	06/11/2012	
	Violation Code:	6HV0228	
	Violation:	CONTAINER NOT KEPT CLOSED	
	Violation Citation:	Failed to keep container closed. CFR 265.173	
	Activity:	ACTIVE	
	Facility Id:	114316	
	Update Date:	11/02/2012	
	Inspection Date:	06/11/2012	
	Violation Code:	6HV3105	
	Violation:	NO CURRENT FINANCIAL RESPONSIBILITY	
	Violation Citation:	Current evidence of financial responsibility not available. 25292.2(a), 25299.33; 2809	
	Activity:	ACTIVE	
	Facility Id:	114316	
	Update Date:	11/02/2012	
	Inspection Date:	06/11/2012	
	Violation Code:	6HV1009	
	Violation:	HMBP: INADEQUATE SITE MAP	
	Violation Citation:	Business Plan does not have a site map which provides sufficient or complete information for emergency response agencies. HSC 25509(a)(5) & 25505(a)(2)	
	Activity:	ACTIVE	
	Facility Id:	114316	
	Update Date:	11/02/2012	
	Inspection Date:	06/15/2010	
	Violation Code:	6HV0227	
	Violation:	HAZWASTE TANK/CONTAINER W/O LABEL/DATE	
	Violation Citation:	Failed to properly label/date hazardous waste container &/or tank. 66262.34(f)	
	Activity:	ACTIVE	

MAP FINDINGS  
FOCUS MAP 19

Map ID	Site	Database(s)	EPA ID Number
--------	------	-------------	---------------

**POMERADO HOSPITAL (Continued)**

**1000212201**

Facility Id: 114316  
 Update Date: 11/02/2012  
 Inspection Date: 01/22/2003  
 Violation Code: 6HV3107  
 Violation: MONITORING PROCEDURES NOT AVAIL/TO HMD  
 Violation Citation: Monitoring procedures not available/complete/submitted to HMD 2632(b)&(d), 2634(d), 2641(h), 2711(a)(9)  
 Activity: ACTIVE

Facility Id: 114316  
 Update Date: 11/02/2012  
 Inspection Date: 06/11/2012  
 Violation Code: 6HV0304  
 Violation: WASTE DETERMINATION NOT MADE  
 Violation Citation: Generator of a waste has not determined if that waste is a hazardous waste as defined by law. CCR 66262.11 & 66260.200( c)  
 Activity: ACTIVE

Facility Id: 114316  
 Update Date: 11/02/2012  
 Inspection Date: 03/02/2006  
 Violation Code: 6HV0225  
 Violation: ACCUMULATED HW>180 OR >270 DAYS  
 Violation Citation: Accumulated waste too long (>180 or 270 days). 66262.34(d), CFR 262.34(e)&(f), &/or 25201(a) [>90 days for AHW waste]  
 Activity: ACTIVE

Facility Id: 114316  
 Update Date: 11/02/2012  
 Inspection Date: 03/02/2006  
 Violation Code: 6HV0227  
 Violation: HAZWASTE TANK/CONTAINER W/O LABEL/DATE  
 Violation Citation: Failed to properly label/date hazardous waste container &/or tank. 66262.34(f)  
 Activity: ACTIVE

Facility Id: 114316  
 Update Date: 11/02/2012  
 Inspection Date: 02/10/2004  
 Violation Code: 6HV4412  
 Violation: PATH WASTE NOT PROPERLY LABELED  
 Violation Citation: Generator did not properly label container holding pathology waste with the words -pathology waste- or other approved markings on the lid and side. 118275(f)  
 Activity: ACTIVE

Facility Id: 114316  
 Update Date: 11/02/2012  
 Inspection Date: 05/29/2007  
 Violation Code: 6HV0227  
 Violation: HAZWASTE TANK/CONTAINER W/O LABEL/DATE  
 Violation Citation: Failed to properly label/date hazardous waste container &/or tank. 66262.34(f)  
 Activity: ACTIVE

Facility Id: 114316  
 Update Date: 11/02/2012

MAP FINDINGS  
FOCUS MAP 19

Map ID Site Database(s) EPA ID Number

**POMERADO HOSPITAL (Continued)**

**1000212201**

Inspection Date: 06/11/2012  
 Violation Code: 6HV1018  
 Violation: INVENTORY INCOMPLETE/NOT AMENDED  
 Violation Citation: Inventory not amended for 100% increase of hazardous material onsite or inventory is incomplete. 25509, 25510  
 Activity: ACTIVE

Facility Id: 114316  
 Update Date: 11/02/2012  
 Inspection Date: 07/21/2011  
 Violation Code: 6HV4351  
 Violation: LQG:MWMP NOT SUBMITTED TO HMD  
 Violation Citation: Medical Waste Management Plan has not been submitted to County HMD (Initial Submission/updates)(LQG). 117960, 117970  
 Activity: ACTIVE

Facility Id: 114316  
 Update Date: 11/02/2012  
 Inspection Date: 07/21/2011  
 Violation Code: 6HV0407  
 Violation: EMPLOYEE TRAINING NOT ADEQUATE  
 Violation Citation: Employee training program for small quantity generator of hazardous waste is inadequate. CFR 262.34(d)(5)(iii)  
 Activity: ACTIVE

Facility Id: 114316  
 Update Date: 11/02/2012  
 Inspection Date: 01/21/2004  
 Violation Code: 6HV3263  
 Violation: MONITOR SYSTEM NOT ALL FUNCTIONAL  
 Violation Citation: Monitoring system components &/or devices are not all functional. 2630, 2641(j), 2632  
 Activity: ACTIVE

Facility Id: 114316  
 Update Date: 11/02/2012  
 Inspection Date: 02/10/2004  
 Violation Code: 6HV0202  
 Violation: WASTE CONTAINER W/O LABELS  
 Violation Citation: Hazardous waste containers &/or tanks are missing labels, accumulation date and/or are improperly labeled. CCR 66262.34(a)(2); 66262.34(a)(3) & 66262.34(f)  
 Activity: ACTIVE

Facility Id: 114316  
 Update Date: 11/02/2012  
 Inspection Date: 02/10/2004  
 Violation Code: 6HV4209  
 Violation: NO GENERATOR'S INFO ON RED BAGS/SHARPS  
 Violation Citation: Red bags, sharps containers not labeled with generator's name, address, and phone number. 68.1205  
 Activity: ACTIVE

Facility Id: 114316  
 Update Date: 11/02/2012  
 Inspection Date: 03/03/2005  
 Violation Code: 6HV3153

MAP FINDINGS  
FOCUS MAP 19

Map ID	Site	Database(s)	EPA ID Number
	<b>POMERADO HOSPITAL (Continued)</b>		<b>1000212201</b>
	Violation:	MONITOR CERT NOT SENT TO CUPA W/I 30 DAY	
	Violation Citation:	Monitoring certification not submitted to CUPA within 30 days. 2637(b)(4)	
	Activity:	ACTIVE	
	Facility Id:	114316	
	Update Date:	11/02/2012	
	Inspection Date:	05/29/2009	
	Violation Code:	6HV3114	
	Violation:	2NDRY CONT TEST NOT DONE/SENT TO CUPA	
	Violation Citation:	Secondary containment testing not done at 6/36 months and/or not sent to CUPA within 30 days. 25284.1; 2637(a)&(e)	
	Activity:	ACTIVE	
	Facility Id:	114316	
	Update Date:	11/02/2012	
	Inspection Date:	05/29/2009	
	Violation Code:	6HV0227	
	Violation:	HAZWASTE TANK/CONTAINER W/O LABEL/DATE	
	Violation Citation:	Failed to properly label/date hazardous waste container &/or tank. 66262.34(f)	
	Activity:	ACTIVE	
	Facility Id:	114316	
	Update Date:	11/02/2012	
	Inspection Date:	03/15/2005	
	Violation Code:	6HV4305	
	Violation:	LQHE NOT RENEWED FOR MEDWASTE	
	Violation Citation:	Did not renew a limited-quantity hauling exemption annually as required. 118030(b)	
	Activity:	ACTIVE	
	Facility Id:	114316	
	Update Date:	11/02/2012	
	Inspection Date:	06/11/2012	
	Violation Code:	6HV4351	
	Violation:	LQG:MWMP NOT SUBMITTED TO HMD	
	Violation Citation:	Medical Waste Management Plan has not been submitted to County HMD (Initial Submission/updates)(LQG). 117960, 117970	
	Activity:	ACTIVE	
	Facility Id:	114316	
	Update Date:	11/02/2012	
	Inspection Date:	03/02/2006	
	Violation Code:	6HV0407	
	Violation:	EMPLOYEE TRAINING NOT ADEQUATE	
	Violation Citation:	Employee training program for small quantity generator of hazardous waste is inadequate. CFR 262.34(d)(5)(iii)	
	Activity:	ACTIVE	
	Facility Id:	114316	
	Update Date:	11/02/2012	
	Inspection Date:	01/22/2003	
	Violation Code:	6HV3101	
	Violation:	UPF PERMIT NOT CURRENT/ONSITE	
	Violation Citation:	Current UPF permit not obtained/not available. 25284; 68.905, 68.1003, 68.1005	

MAP FINDINGS  
FOCUS MAP 19

Map ID	Site	Database(s)	EPA ID Number
	<b>POMERADO HOSPITAL (Continued)</b>		<b>1000212201</b>
	Activity:	ACTIVE	
	Facility Id:	114316	
	Update Date:	11/02/2012	
	Inspection Date:	01/22/2003	
	Violation Code:	6HV3105	
	Violation:	NO CURRENT FINANCIAL RESPONSIBILITY	
	Violation Citation:	Current evidence of financial responsibility not available. 25292.2(a), 25299.33; 2809	
	Activity:	ACTIVE	
	Facility Id:	114316	
	Update Date:	11/02/2012	
	Inspection Date:	01/22/2003	
	Violation Code:	6HV3108	
	Violation:	UST ER RESPONSE PLAN NOT COMPLETE/AVAIL	
	Violation Citation:	Emergency Response Plan is not available/complete. 25289(b); 2632(b), 2634(e), 2641(h)	
	Activity:	ACTIVE	
	Facility Id:	114316	
	Update Date:	11/02/2012	
	Inspection Date:	03/03/2005	
	Violation Code:	6HV3152	
	Violation:	ALL MAINT/MONITOR RECORDS NOT AVAILABLE	
	Violation Citation:	All maintenance/monitoring/calibration/ repair records not available. 25293; 2712 (b)	
	Activity:	ACTIVE	
	Facility Id:	114316	
	Update Date:	11/02/2012	
	Inspection Date:	05/29/2009	
	Violation Code:	6HV3192	
	Violation:	NO D.O INSPECTION/INCOMPL;NO REPORTS	
	Violation Citation:	Designated Operator monthly inspection not conducted or incomplete; or DO inspection reports not onsite 2715 (c)(d)(e)	
	Activity:	ACTIVE	
	Facility Id:	114316	
	Update Date:	11/02/2012	
	Inspection Date:	05/29/2007	
	Violation Code:	6HV0138	
	Violation:	NO TSDF SIGNED MANIFEST ONSITE	
	Violation Citation:	Generator has not maintained the required signed copy of the hazardous waste manifest from the TSD facility on site for review. CCR 66262.40(a)	
	Activity:	ACTIVE	
	Facility Id:	114316	
	Update Date:	11/02/2012	
	Inspection Date:	06/11/2012	
	Violation Code:	6HV4402	
	Violation:	CHEMOWASTE NOT PROPERLY LABELED	
	Violation Citation:	Generator did not properly label container holding chemotherapy waste with the words -chemotherapy waste- or other approved markings on the lid and sides. 118275(e)	
	Activity:	ACTIVE	

MAP FINDINGS  
FOCUS MAP 19

Map ID	Site	Database(s)	EPA ID Number
--------	------	-------------	---------------

**POMERADO HOSPITAL (Continued)**

**1000212201**

Facility Id: 114316  
 Update Date: 11/02/2012  
 Inspection Date: 06/15/2010  
 Violation Code: 6HV4209  
 Violation: NO GENERATOR'S INFO ON RED BAGS/SHARPS  
 Violation Citation: Red bags, sharps containers not labeled with generator's name, address, and phone number. 68.1205  
 Activity: ACTIVE

Facility Id: 114316  
 Business Type: 6HK65  
 EPA Id Number: CAD982478455  
 APN: 275-461-04-00  
 Last HMMD Inspection: 06/11/2012  
 Permit Status: OPEN  
 Permit Expiration: 07/31/2013  
 Facility Owner: PAL POM HOSP DIST  
 Facility Address: 15615 POMERADO RD  
 Facility City: POWAY  
 Facility State: CA  
 Facility Zip: 92064-2405  
 UST Owner: POMERADO HOSPITAL  
 Handle Regulated Hazmat: Y  
 Own Or Operate UST: Y  
 Subject To APSA: Not reported  
 Generate Haz Waste: Y  
 Treat Haz Waste: N  
 Generate Medical Waste: Not reported

**UST:**

UST Name: UNDERGROUND TANK 114316 T001  
 Last Update: 2012-11-02 14:17:38  
 Permit Number: 114316  
 Tank Type: SINGLE WALL  
 Additional Id: 1 DIESEL RT4100  
 Capacity Gallons: 20000  
 UST Contents: DIESEL  
 Other Content Info: DIESEL  
 Reg Status: REMOVED  
 Remove Close Date: 1995-04-06 00:00:00  
 Year Installed: 1976-01-01 00:00:00  
 Pipe Type: SINGLE WALL  
 Delivery System: SUCTION  
 Monitor Code: 05  
 UST Monitor Method: SW TANK DW PIPE W/ POS SHUTOFF-ALARM ON LLD W/ SIRS:SIR ANALY MONTHLY, TANK TEST BIENNIALY, PIPE TEST ANN 0.1 G/HR OR MO 0.2 G/HR

UST Name: UNDERGROUND TANK 114316 T002  
 Last Update: 2012-11-02 14:17:38  
 Permit Number: 114316  
 Tank Type: SINGLE WALL  
 Additional Id: 2 DIESEL  
 Capacity Gallons: 20000  
 UST Contents: DIESEL  
 Other Content Info: DIESEL  
 Reg Status: REMOVED  
 Remove Close Date: 1995-04-06 00:00:00

MAP FINDINGS  
FOCUS MAP 19

Map ID Site Database(s) EPA ID Number

**POMERADO HOSPITAL (Continued)**

**1000212201**

Year Installed: 1976-01-01 00:00:00  
Pipe Type: SINGLE WALL  
Delivery System: SUCTION  
Monitor Code: 05  
UST Monitor Method: SW TANK DW PIPE W/ POS SHUTOFF-ALARM ON LLD W/ SIRS:SIR ANALY MONTHLY, TANK TEST BIENNIALY, PIPE TEST ANN 0.1 G/HR OR MO 0.2 G/HR

UST Name: UNDERGROUND TANK 114316 T003  
Last Update: 2012-11-02 14:17:38  
Permit Number: 114316  
Tank Type: SINGLE WALL  
Additional Id: 3 DIESEL  
Capacity Gallons: 20000  
UST Contents: DIESEL  
Other Content Info: DIESEL  
Reg Status: REMOVED  
Remove Close Date: 1995-04-06 00:00:00  
Year Installed: 1976-01-01 00:00:00  
Pipe Type: SINGLE WALL  
Delivery System: SUCTION  
Monitor Code: 05  
UST Monitor Method: SW TANK DW PIPE W/ POS SHUTOFF-ALARM ON LLD W/ SIRS:SIR ANALY MONTHLY, TANK TEST BIENNIALY, PIPE TEST ANN 0.1 G/HR OR MO 0.2 G/HR

UST Name: UNDERGROUND TANK 114316 T004  
Last Update: 2012-11-02 14:17:38  
Permit Number: 114316  
Tank Type: DOUBLE WALL  
Additional Id: NT1823/ RT2599/RT4886  
Capacity Gallons: 10000  
UST Contents: DIESEL  
Other Content Info: DIESEL  
Reg Status: ACTIVE  
Remove Close Date: Not reported  
Year Installed: 1995-01-01 00:00:00  
Pipe Type: DOUBLE WALL  
Delivery System: SUCTION  
Monitor Code: 53  
UST Monitor Method: DW TANK W/ DRY ANNULAR, PRESSURIZED PIPE; AUDIBLE & VISUAL ALARM, MONITOR INSPECTED DAILY; VISUAL MONIT FOR UNBURIED PIPE; NO POSIT

Active Permits:  
Facility Id: 114316  
Update Date: 11/02/2012  
Case Number: 68476-34-6  
Name: DIESEL  
Other Information: UNDERGROUND TANK 114316 T004  
Material Waste: Material  
Hazardous Categories 1: FIRE  
Hazardous Categories 2: Not reported

Facility Id: 114316  
Update Date: 11/02/2012  
Case Number: Not reported  
Name: WASTE 311 PHARMACEUTICAL WASTE  
Other Information: NON-RCRA PHARMACEUTICALS  
Material Waste: Waste



MAP FINDINGS  
FOCUS MAP 19

Map ID	Site	Database(s)	EPA ID Number
	<b>POMERADO HOSPITAL (Continued)</b>		<b>1000212201</b>
	Hazardous Categories 1:	Not reported	
	Hazardous Categories 2:	Not reported	
	Facility Id:	114316	
	Update Date:	11/02/2012	
	Case Number:	Not reported	
	Name:	WASTE 331 OFF-SPEC,AGED,SURPLUS ORGANICS	
	Other Information:	RCRA BULK CHEMO	
	Material Waste:	Waste	
	Hazardous Categories 1:	Not reported	
	Hazardous Categories 2:	Not reported	
	Facility Id:	114316	
	Update Date:	11/02/2012	
	Case Number:	124-38-9	
	Name:	CARBON DIOXIDE, COMPRESSED GAS	
	Other Information:	Not reported	
	Material Waste:	Material	
	Hazardous Categories 1:	PRESSURE RELEASE	
	Hazardous Categories 2:	ACUTE	
	Facility Id:	114316	
	Update Date:	11/02/2012	
	Case Number:	Not reported	
	Name:	WASTE 903 INF WST, TISSUE/ANAT. REMAINS	
	Other Information:	PLACENTAS, PATH WASTE	
	Material Waste:	Waste	
	Hazardous Categories 1:	Not reported	
	Hazardous Categories 2:	Not reported	
	Facility Id:	114316	
	Update Date:	11/02/2012	
	Case Number:	Not reported	
	Name:	WASTE 905 INFECTIOUS WASTE, LAB	
	Other Information:	LAB CULTURES, WASTES	
	Material Waste:	Waste	
	Hazardous Categories 1:	Not reported	
	Hazardous Categories 2:	Not reported	
	Facility Id:	114316	
	Update Date:	11/02/2012	
	Case Number:	MIXTURE	
	Name:	AIR, COMPRESSED	
	Other Information:	Not reported	
	Material Waste:	Material	
	Hazardous Categories 1:	PRESSURE RELEASE	
	Hazardous Categories 2:	Not reported	
	Facility Id:	114316	
	Update Date:	11/02/2012	
	Case Number:	8002-05-9	
	Name:	OIL: LUBRICATING	
	Other Information:	Not reported	
	Material Waste:	Material	
	Hazardous Categories 1:	ACUTE	
	Hazardous Categories 2:	Not reported	

MAP FINDINGS  
FOCUS MAP 19

Map ID Site Database(s) EPA ID Number

**POMERADO HOSPITAL (Continued)**

**1000212201**

Facility Id: 114316  
Update Date: 11/02/2012  
Case Number: 7782-44-7  
Name: OXYGEN (LOX)  
Other Information: Not reported  
Material Waste: Material  
Hazardous Categories 1: FIRE  
Hazardous Categories 2: CRYOGENIC

Facility Id: 114316  
Update Date: 11/02/2012  
Case Number: Not reported  
Name: WASTE 135 UNSPECIFIED AQUEOUS SOL'N  
Other Information: WASTE WATER/ SODIUM AZIDE  
Material Waste: Waste  
Hazardous Categories 1: Not reported  
Hazardous Categories 2: Not reported

Facility Id: 114316  
Update Date: 11/02/2012  
Case Number: Not reported  
Name: WASTE 551 LABORATORY WASTE CHEMICALS  
Other Information: RCRA LIQUID PHARMACEUTICAL  
Material Waste: Waste  
Hazardous Categories 1: Not reported  
Hazardous Categories 2: Not reported

Facility Id: 114316  
Update Date: 11/02/2012  
Case Number: 10024-97-2  
Name: NITROUS OXIDE  
Other Information: Not reported  
Material Waste: Material  
Hazardous Categories 1: ACUTE  
Hazardous Categories 2: Not reported

Facility Id: 114316  
Update Date: 11/02/2012  
Case Number: 7782-44-7  
Name: OXYGEN GAS  
Other Information: Not reported  
Material Waste: Material  
Hazardous Categories 1: PRESSURE RELEASE  
Hazardous Categories 2: Not reported

Facility Id: 114316  
Update Date: 11/02/2012  
Case Number: Not reported  
Name: WASTE 902 INFECTIOUS WASTE, SHARPS  
Other Information: INFECTIOUS WASTE-SHARPS  
Material Waste: Waste  
Hazardous Categories 1: Not reported  
Hazardous Categories 2: Not reported

Facility Id: 114316  
Update Date: 11/02/2012  
Case Number: Not reported

MAP FINDINGS  
FOCUS MAP 19

Map ID      Site      Database(s)      EPA ID Number

**POMERADO HOSPITAL (Continued)**

**1000212201**

Name: WASTE 904 INFECTIOUS WST,CHEMOTHERAPY  
Other Information: NEEDLES, BAGS, TUBING  
Material Waste: Waste  
Hazardous Categories 1: Not reported  
Hazardous Categories 2: Not reported

Facility Id: 114316  
Update Date: 11/02/2012  
Case Number: Not reported  
Name: WASTE 214 UNSPEC SOLVENT MIXTURE  
Other Information: LAB WASTE (XYLENE, TOLUENE, METHANOL, CHLOROFORM) (219)  
Material Waste: Waste  
Hazardous Categories 1: Not reported  
Hazardous Categories 2: Not reported

Facility Id: 114316  
Update Date: 11/02/2012  
Case Number: Not reported  
Name: WASTE 901 INFECTIOUS WASTE, GENERAL  
Other Information: RED BAG WASTES  
Material Waste: Waste  
Hazardous Categories 1: Not reported  
Hazardous Categories 2: Not reported

Facility Id: 114316  
Update Date: 11/02/2012  
Case Number: MIXTURE  
Name: SBRT SUPER CONC  
Other Information: Not reported  
Material Waste: Material  
Hazardous Categories 1: ACUTE  
Hazardous Categories 2: Not reported

Facility Id: 114316  
Update Date: 11/02/2012  
Case Number: 7727-37-9  
Name: NITROGEN (N2)  
Other Information: Not reported  
Material Waste: Material  
Hazardous Categories 1: PRESSURE RELEASE  
Hazardous Categories 2: Not reported

Violations Active Permits:

Facility Id: 114316  
Update Date: 11/02/2012  
Inspection Date: 03/15/2005  
Violation Code: 6HV0138  
Violation: NO TSDF SIGNED MANIFEST ONSITE  
Violation Citation: Generator has not maintained the required signed copy of the hazardous waste manifest from the TSD facility on site for review. CCR 66262.40(a)  
Activity: ACTIVE

Facility Id: 114316  
Update Date: 11/02/2012  
Inspection Date: 05/29/2007  
Violation Code: 6HV0225

MAP FINDINGS  
FOCUS MAP 19

Map ID	Site	Database(s)	EPA ID Number
--------	------	-------------	---------------

**POMERADO HOSPITAL (Continued)**

**1000212201**

Violation:	ACCUMULATED HW>180 OR >270 DAYS
Violation Citation:	Accumulated waste too long (>180 or 270 days). 66262.34(d), CFR 262.34(e)&(f), &/or 25201(a) [>90 days for AHW waste]
Activity:	ACTIVE
Facility Id:	114316
Update Date:	11/02/2012
Inspection Date:	03/02/2006
Violation Code:	6HV3114
Violation:	2NDRY CONT TEST NOT DONE/SENT TO CUPA
Violation Citation:	Secondary containment testing not done at 6/36 months and/or not sent to CUPA within 30 days. 25284.1; 2637(a)&(e)
Activity:	ACTIVE
Facility Id:	114316
Update Date:	11/02/2012
Inspection Date:	06/15/2010
Violation Code:	6HV4219
Violation:	MW INTERIM STORAGE NOT POSTED
Violation Citation:	MW interim storage area not marked with warning sign or a biohazard symbol legible from 5 feet. 118307, 118310
Activity:	ACTIVE
Facility Id:	114316
Update Date:	11/02/2012
Inspection Date:	05/29/2009
Violation Code:	6HV0138
Violation:	NO TSDF SIGNED MANIFEST ONSITE
Violation Citation:	Generator has not maintained the required signed copy of the hazardous waste manifest from the TSD facility on site for review. CCR 66262.40(a)
Activity:	ACTIVE
Facility Id:	114316
Update Date:	11/02/2012
Inspection Date:	06/11/2012
Violation Code:	6HV4422
Violation:	PHARM WASTE NOT PROPERLY LABELED
Violation Citation:	Generator did not properly label container holding pharmaceutical waste with the words -incineration only- or other approved markings on the lid and side. 118275(g)
Activity:	ACTIVE
Facility Id:	114316
Update Date:	11/02/2012
Inspection Date:	03/02/2006
Violation Code:	6HV3191
Violation:	NO D.O. CERT/NOTIFICATION/CHANGE
Violation Citation:	Designated Operator Notification/Change form not submitted and/or D.O. not ICC certified. 2715 (a)(b)
Activity:	ACTIVE
Facility Id:	114316
Update Date:	11/02/2012
Inspection Date:	03/02/2006
Violation Code:	6HV3152
Violation:	ALL MAINT/MONITOR RECORDS NOT AVAILABLE

MAP FINDINGS  
FOCUS MAP 19

Map ID	Site	Database(s)	EPA ID Number
--------	------	-------------	---------------

**POMERADO HOSPITAL (Continued)**

**1000212201**

Violation Citation:	All maintenance/monitoring/calibration/ repair records not available. 25293; 2712 (b)
Activity:	ACTIVE
Facility Id:	114316
Update Date:	11/02/2012
Inspection Date:	07/21/2011
Violation Code:	6HV0228
Violation:	CONTAINER NOT KEPT CLOSED
Violation Citation:	Failed to keep container closed. CFR 265.173
Activity:	ACTIVE
Facility Id:	114316
Update Date:	11/02/2012
Inspection Date:	07/21/2011
Violation Code:	6HV0227
Violation:	HAZWASTE TANK/CONTAINER W/O LABEL/DATE
Violation Citation:	Failed to properly label/date hazardous waste container &/or tank. 66262.34(f)
Activity:	ACTIVE
Facility Id:	114316
Update Date:	11/02/2012
Inspection Date:	07/21/2011
Violation Code:	6HV1009
Violation:	HMBP: INADEQUATE SITE MAP
Violation Citation:	Business Plan does not have a site map which provides sufficient or complete information for emergency response agencies. HSC 25509(a)(5) & 25505(a)(2)
Activity:	ACTIVE
Facility Id:	114316
Update Date:	11/02/2012
Inspection Date:	01/21/2004
Violation Code:	6HV3254
Violation:	UST SYSTEM W/O APPROVED OVERFILL PROTECT
Violation Citation:	UST system does not have an approved overfill protection system. 2635(b)(2)
Activity:	ACTIVE
Facility Id:	114316
Update Date:	11/02/2012
Inspection Date:	05/16/2007
Violation Code:	6HV3192
Violation:	NO D.O INSPECTION/INCOMPL;NO REPORTS
Violation Citation:	Designated Operator monthly inspection not conducted or incomplete; or DO inspection reports not onsite 2715 (c)(d)(e)
Activity:	ACTIVE
Facility Id:	114316
Update Date:	11/02/2012
Inspection Date:	06/11/2012
Violation Code:	6HV0138
Violation:	NO TSDF SIGNED MANIFEST ONSITE
Violation Citation:	Generator has not maintained the required signed copy of the hazardous waste manifest from the TSD facility on site for review. CCR 66262.40(a)

MAP FINDINGS  
FOCUS MAP 19

Map ID	Site	Database(s)	EPA ID Number
	<b>POMERADO HOSPITAL (Continued)</b>		<b>1000212201</b>
	Activity:	ACTIVE	
	Facility Id:	114316	
	Update Date:	11/02/2012	
	Inspection Date:	03/02/2006	
	Violation Code:	6HV1008	
	Violation:	NO ANNUAL CARC/REPRO TOXIN LIST TO HMD	
	Violation Citation:	Annual carcinogen and reproductive toxin list not submitted to HMD. 68.1113( c)	
	Activity:	ACTIVE	
	Facility Id:	114316	
	Update Date:	11/02/2012	
	Inspection Date:	06/15/2010	
	Violation Code:	6HV3110	
	Violation:	NO ANNUAL CERT OF ATG AND SENSORS	
	Violation Citation:	Annual certification for ATG and/or sensors not completed (existing tank systems only). 2641(j), 2638	
	Activity:	ACTIVE	
	Facility Id:	114316	
	Update Date:	11/02/2012	
	Inspection Date:	01/22/2003	
	Violation Code:	6HV3102	
	Violation:	OPER. PERMIT NOT CURRENT/ONSITE	
	Violation Citation:	Current Operating Permit not available at facility. 25284(a), 25286(a); 2712(i); 68.1003	
	Activity:	ACTIVE	
	Facility Id:	114316	
	Update Date:	11/02/2012	
	Inspection Date:	02/10/2004	
	Violation Code:	6HV0209	
	Violation:	WASTE ONSITE >90/180/270 DAYS	
	Violation Citation:	Hazardous waste is stored in excess of allowable time period (90 days) without a State permit or written variance. CCR 25201(a) & 66262.34(a)&( c)	
	Activity:	ACTIVE	
	Facility Id:	114316	
	Update Date:	11/02/2012	
	Inspection Date:	05/16/2007	
	Violation Code:	6HV3110	
	Violation:	NO ANNUAL CERT OF ATG AND SENSORS	
	Violation Citation:	Annual certification for ATG and/or sensors not completed (existing tank systems only). 2641(j), 2638	
	Activity:	ACTIVE	
	Facility Id:	114316	
	Update Date:	11/02/2012	
	Inspection Date:	05/16/2007	
	Violation Code:	6HV3193	
	Violation:	NO TRAINING/RECORD INCOMPLETE-NOT ONSITE	
	Violation Citation:	Facility employee(s) are not trained, training records are incomplete, and/or not onsite. 2715(f)	
	Activity:	ACTIVE	

MAP FINDINGS  
FOCUS MAP 19

Map ID	Site	Database(s)	EPA ID Number
	<b>POMERADO HOSPITAL (Continued)</b>		<b>1000212201</b>
	Facility Id: 114316 Update Date: 11/02/2012 Inspection Date: 06/11/2012 Violation Code: 6HV0237 Violation: U-WASTE STORED >1 YEAR ONSITE Violation Citation: The waste generator did not properly dispose of universal wastes within one year. CCR 66273.35(a) Activity: ACTIVE		
	Facility Id: 114316 Update Date: 11/02/2012 Inspection Date: 06/11/2012 Violation Code: 6HV0228 Violation: CONTAINER NOT KEPT CLOSED Violation Citation: Failed to keep container closed. CFR 265.173 Activity: ACTIVE		
	Facility Id: 114316 Update Date: 11/02/2012 Inspection Date: 06/11/2012 Violation Code: 6HV3105 Violation: NO CURRENT FINANCIAL RESPONSIBILITY Violation Citation: Current evidence of financial responsibility not available. 25292.2(a), 25299.33; 2809 Activity: ACTIVE		
	Facility Id: 114316 Update Date: 11/02/2012 Inspection Date: 06/11/2012 Violation Code: 6HV1009 Violation: HMBP: INADEQUATE SITE MAP Violation Citation: Business Plan does not have a site map which provides sufficient or complete information for emergency response agencies. HSC 25509(a)(5) & 25505(a)(2) Activity: ACTIVE		
	Facility Id: 114316 Update Date: 11/02/2012 Inspection Date: 06/15/2010 Violation Code: 6HV0227 Violation: HAZWASTE TANK/CONTAINER W/O LABEL/DATE Violation Citation: Failed to properly label/date hazardous waste container &/or tank. 66262.34(f) Activity: ACTIVE		
	Facility Id: 114316 Update Date: 11/02/2012 Inspection Date: 01/22/2003 Violation Code: 6HV3107 Violation: MONITORING PROCEDURES NOT AVAIL/TO HMD Violation Citation: Monitoring procedures not available/complete/submitted to HMD 2632(b)& (d), 2634(d), 2641(h), 2711(a)(9) Activity: ACTIVE		
	Facility Id: 114316 Update Date: 11/02/2012 Inspection Date: 06/11/2012		

MAP FINDINGS  
FOCUS MAP 19

Map ID	Site	Database(s)	EPA ID Number
--------	------	-------------	---------------

**POMERADO HOSPITAL (Continued)**

**1000212201**

Violation Code: 6HV0304  
Violation: WASTE DETERMINATION NOT MADE  
Violation Citation: Generator of a waste has not determined if that waste is a hazardous waste as defined by law. CCR 66262.11 & 66260.200( c)  
Activity: ACTIVE

Facility Id: 114316  
Update Date: 11/02/2012  
Inspection Date: 03/02/2006  
Violation Code: 6HV0225  
Violation: ACCUMULATED HW>180 OR >270 DAYS  
Violation Citation: Accumulated waste too long (>180 or 270 days). 66262.34(d), CFR 262.34(e)&(f), &/or 25201(a) [>90 days for AHW waste]  
Activity: ACTIVE

Facility Id: 114316  
Update Date: 11/02/2012  
Inspection Date: 03/02/2006  
Violation Code: 6HV0227  
Violation: HAZWASTE TANK/CONTAINER W/O LABEL/DATE  
Violation Citation: Failed to properly label/date hazardous waste container &/or tank. 66262.34(f)  
Activity: ACTIVE

Facility Id: 114316  
Update Date: 11/02/2012  
Inspection Date: 02/10/2004  
Violation Code: 6HV4412  
Violation: PATH WASTE NOT PROPERLY LABELED  
Violation Citation: Generator did not properly label container holding pathology waste with the words -pathology waste- or other approved markings on the lid and side. 118275(f)  
Activity: ACTIVE

Facility Id: 114316  
Update Date: 11/02/2012  
Inspection Date: 05/29/2007  
Violation Code: 6HV0227  
Violation: HAZWASTE TANK/CONTAINER W/O LABEL/DATE  
Violation Citation: Failed to properly label/date hazardous waste container &/or tank. 66262.34(f)  
Activity: ACTIVE

Facility Id: 114316  
Update Date: 11/02/2012  
Inspection Date: 06/11/2012  
Violation Code: 6HV1018  
Violation: INVENTORY INCOMPLETE/NOT AMENDED  
Violation Citation: Inventory not amended for 100% increase of hazardous material onsite or inventory is incomplete. 25509, 25510  
Activity: ACTIVE

Facility Id: 114316  
Update Date: 11/02/2012  
Inspection Date: 07/21/2011  
Violation Code: 6HV4351  
Violation: LQG:MWMP NOT SUBMITTED TO HMD



MAP FINDINGS  
FOCUS MAP 19

Map ID      Site      Database(s)      EPA ID Number

**POMERADO HOSPITAL (Continued)**

**1000212201**

Violation Citation:      Medical Waste Management Plan has not been submitted to County HMD  
(Initial Submission/updates)(LQG). 117960, 117970  
Activity:      ACTIVE

Facility Id:      114316  
Update Date:      11/02/2012  
Inspection Date:      07/21/2011  
Violation Code:      6HV0407  
Violation:      EMPLOYEE TRAINING NOT ADEQUATE  
Violation Citation:      Employee training program for small quantity generator of hazardous  
waste is inadequate. CFR 262.34(d)(5)(iii)  
Activity:      ACTIVE

Facility Id:      114316  
Update Date:      11/02/2012  
Inspection Date:      01/21/2004  
Violation Code:      6HV3263  
Violation:      MONITOR SYSTEM NOT ALL FUNCTIONAL  
Violation Citation:      Monitoring system components &/or devices are not all functional.  
2630, 2641(j), 2632  
Activity:      ACTIVE

Facility Id:      114316  
Update Date:      11/02/2012  
Inspection Date:      02/10/2004  
Violation Code:      6HV0202  
Violation:      WASTE CONTAINER W/O LABELS  
Violation Citation:      Hazardous waste containers &/or tanks are missing labels, accumulation  
date and/or are improperly labeled. CCR 66262.34(a)(2);  
66262.34(a)(3) & 66262.34(f)  
Activity:      ACTIVE

Facility Id:      114316  
Update Date:      11/02/2012  
Inspection Date:      02/10/2004  
Violation Code:      6HV4209  
Violation:      NO GENERATOR'S INFO ON RED BAGS/SHARPS  
Violation Citation:      Red bags, sharps containers not labeled with generator's name,  
address, and phone number. 68.1205  
Activity:      ACTIVE

Facility Id:      114316  
Update Date:      11/02/2012  
Inspection Date:      03/03/2005  
Violation Code:      6HV3153  
Violation:      MONITOR CERT NOT SENT TO CUPA W/I 30 DAY  
Violation Citation:      Monitoring certification not submitted to CUPA within 30 days.  
2637(b)(4)  
Activity:      ACTIVE

Facility Id:      114316  
Update Date:      11/02/2012  
Inspection Date:      05/29/2009  
Violation Code:      6HV3114  
Violation:      2NDRY CONT TEST NOT DONE/SENT TO CUPA  
Violation Citation:      Secondary containment testing not done at 6/36 months and/or not sent  
to CUPA within 30 days. 25284.1; 2637(a)&(e)

MAP FINDINGS  
FOCUS MAP 19

Map ID	Site	Database(s)	EPA ID Number
	<b>POMERADO HOSPITAL (Continued)</b>		<b>1000212201</b>
	Activity:	ACTIVE	
	Facility Id:	114316	
	Update Date:	11/02/2012	
	Inspection Date:	05/29/2009	
	Violation Code:	6HV0227	
	Violation:	HAZWASTE TANK/CONTAINER W/O LABEL/DATE	
	Violation Citation:	Failed to properly label/date hazardous waste container &/or tank. 66262.34(f)	
	Activity:	ACTIVE	
	Facility Id:	114316	
	Update Date:	11/02/2012	
	Inspection Date:	03/15/2005	
	Violation Code:	6HV4305	
	Violation:	LQHE NOT RENEWED FOR MEDWASTE	
	Violation Citation:	Did not renew a limited-quantity hauling exemption annually as required. 118030(b)	
	Activity:	ACTIVE	
	Facility Id:	114316	
	Update Date:	11/02/2012	
	Inspection Date:	06/11/2012	
	Violation Code:	6HV4351	
	Violation:	LQG:MWMP NOT SUBMITTED TO HMD	
	Violation Citation:	Medical Waste Management Plan has not been submitted to County HMD (Initial Submission/updates)(LQG). 117960, 117970	
	Activity:	ACTIVE	
	Facility Id:	114316	
	Update Date:	11/02/2012	
	Inspection Date:	03/02/2006	
	Violation Code:	6HV0407	
	Violation:	EMPLOYEE TRAINING NOT ADEQUATE	
	Violation Citation:	Employee training program for small quantity generator of hazardous waste is inadequate. CFR 262.34(d)(5)(iii)	
	Activity:	ACTIVE	
	Facility Id:	114316	
	Update Date:	11/02/2012	
	Inspection Date:	01/22/2003	
	Violation Code:	6HV3101	
	Violation:	UPF PERMIT NOT CURRENT/ONSITE	
	Violation Citation:	Current UPF permit not obtained/not available. 25284; 68.905, 68.1003, 68.1005	
	Activity:	ACTIVE	
	Facility Id:	114316	
	Update Date:	11/02/2012	
	Inspection Date:	01/22/2003	
	Violation Code:	6HV3105	
	Violation:	NO CURRENT FINANCIAL RESPONSIBILITY	
	Violation Citation:	Current evidence of financial responsibility not available. 25292.2(a), 25299.33; 2809	
	Activity:	ACTIVE	
	Facility Id:	114316	

MAP FINDINGS  
FOCUS MAP 19

Map ID	Site	Database(s)	EPA ID Number
--------	------	-------------	---------------

**POMERADO HOSPITAL (Continued)**

**1000212201**

Update Date: 11/02/2012  
 Inspection Date: 01/22/2003  
 Violation Code: 6HV3108  
 Violation: UST ER RESPONSE PLAN NOT COMPLETE/AVAIL  
 Violation Citation: Emergency Response Plan is not available/complete. 25289(b); 2632(b), 2634(e), 2641(h)  
 Activity: ACTIVE

Facility Id: 114316  
 Update Date: 11/02/2012  
 Inspection Date: 03/03/2005  
 Violation Code: 6HV3152  
 Violation: ALL MAINT/MONITOR RECORDS NOT AVAILABLE  
 Violation Citation: All maintenance/monitoring/calibration/ repair records not available. 25293; 2712 (b)  
 Activity: ACTIVE

Facility Id: 114316  
 Update Date: 11/02/2012  
 Inspection Date: 05/29/2009  
 Violation Code: 6HV3192  
 Violation: NO D.O INSPECTION/INCOMPL;NO REPORTS  
 Violation Citation: Designated Operator monthly inspection not conducted or incomplete; or DO inspection reports not onsite 2715 (c)(d)(e)  
 Activity: ACTIVE

Facility Id: 114316  
 Update Date: 11/02/2012  
 Inspection Date: 05/29/2007  
 Violation Code: 6HV0138  
 Violation: NO TSDF SIGNED MANIFEST ONSITE  
 Violation Citation: Generator has not maintained the required signed copy of the hazardous waste manifest from the TSD facility on site for review. CCR 66262.40(a)  
 Activity: ACTIVE

Facility Id: 114316  
 Update Date: 11/02/2012  
 Inspection Date: 06/11/2012  
 Violation Code: 6HV4402  
 Violation: CHEMOWASTE NOT PROPERLY LABELED  
 Violation Citation: Generator did not properly label container holding chemotherapy waste with the words -chemotherapy waste- or other approved markings on the lid and sides. 118275(e)  
 Activity: ACTIVE

Facility Id: 114316  
 Update Date: 11/02/2012  
 Inspection Date: 06/15/2010  
 Violation Code: 6HV4209  
 Violation: NO GENERATOR'S INFO ON RED BAGS/SHARPS  
 Violation Citation: Red bags, sharps containers not labeled with generator's name, address, and phone number. 68.1205  
 Activity: ACTIVE

MAP FINDINGS  
FOCUS MAP 19

Map ID	Site	Database(s)	EPA ID Number
--------	------	-------------	---------------

**POMERADO HOSPITAL (Continued)**

**1000212201**

HAZNET:

Year:	2012
Gepaid:	CAD982478455
Contact:	JOSEPH ROCHA PLANT OPS MGR
Telephone:	8586134669
Mailing Name:	Not reported
Mailing Address:	15615 POMERADO RD
Mailing City,St,Zip:	POWAY, CA 920642405
Gen County:	San Diego
TSD EPA ID:	CAD008302903
TSD County:	Los Angeles
Waste Category:	Not reported
Disposal Method:	Fuel Blending Prior To Energy Recovery At Another Site
Tons:	0.12
Facility County:	San Diego
Year:	2012
Gepaid:	CAD982478455
Contact:	JOSEPH ROCHA PLANT OPS MGR
Telephone:	8586134669
Mailing Name:	Not reported
Mailing Address:	15615 POMERADO RD
Mailing City,St,Zip:	POWAY, CA 920642405
Gen County:	San Diego
TSD EPA ID:	CAD008302903
TSD County:	Los Angeles
Waste Category:	Not reported
Disposal Method:	Storage, Bulking, And/Or Transfer Off Site--No Treatment/Reovery (H010-H129) Or (H131-H135)
Tons:	0.08
Facility County:	San Diego
Year:	2012
Gepaid:	CAD982478455
Contact:	JOSEPH ROCHA PLANT OPS MGR
Telephone:	8586134669
Mailing Name:	Not reported
Mailing Address:	15615 POMERADO RD
Mailing City,St,Zip:	POWAY, CA 920642405
Gen County:	San Diego
TSD EPA ID:	UTD981552177
TSD County:	99
Waste Category:	Not reported
Disposal Method:	Incineration--Thermal Destruction Other Than Use As A Fuel
Tons:	0.1915
Facility County:	San Diego
Year:	2012
Gepaid:	CAD982478455
Contact:	JOSEPH ROCHA PLANT OPS MGR
Telephone:	8586134669
Mailing Name:	Not reported
Mailing Address:	15615 POMERADO RD
Mailing City,St,Zip:	POWAY, CA 920642405
Gen County:	San Diego
TSD EPA ID:	CAD008302903
TSD County:	Los Angeles

MAP FINDINGS  
FOCUS MAP 19

Map ID      Site      Database(s)      EPA ID Number

**POMERADO HOSPITAL (Continued)**

**1000212201**

Waste Category: Not reported  
 Disposal Method: Storage, Bulking, And/Or Transfer Off Site--No Treatment/Reovery  
 (H010-H129) Or (H131-H135)  
 Tons: 0.075  
 Facility County: San Diego

Year: 2012  
 Gepaid: CAD982478455  
 Contact: JOSEPH ROCHA PLANT OPS MGR  
 Telephone: 8586134669  
 Mailing Name: Not reported  
 Mailing Address: 15615 POMERADO RD  
 Mailing City,St,Zip: POWAY, CA 920642405  
 Gen County: San Diego  
 TSD EPA ID: CAD008302903  
 TSD County: Los Angeles  
 Waste Category: Not reported  
 Disposal Method: Storage, Bulking, And/Or Transfer Off Site--No Treatment/Reovery  
 (H010-H129) Or (H131-H135)  
 Tons: 0.1175  
 Facility County: San Diego

[Click this hyperlink](#) while viewing on your computer to access  
 101 additional CA\_HAZNET: record(s) in the EDR Site Report.

EMI:

Year: 1995  
 County Code: 37  
 Air Basin: SD  
 Facility ID: 3623  
 Air District Name: SD  
 SIC Code: 8062  
 Air District Name: SAN DIEGO COUNTY APCD  
 Community Health Air Pollution Info System: Not reported  
 Consolidated Emission Reporting Rule: Not reported  
 Total Organic Hydrocarbon Gases Tons/Yr: 4  
 Reactive Organic Gases Tons/Yr: 0  
 Carbon Monoxide Emissions Tons/Yr: 2  
 NOX - Oxides of Nitrogen Tons/Yr: 5  
 SOX - Oxides of Sulphur Tons/Yr: 0  
 Particulate Matter Tons/Yr: 0  
 Part. Matter 10 Micrometers & Smllr Tons/Yr: 0

Year: 1996  
 County Code: 37  
 Air Basin: SD  
 Facility ID: 3623  
 Air District Name: SD  
 SIC Code: 8062  
 Air District Name: SAN DIEGO COUNTY APCD  
 Community Health Air Pollution Info System: Not reported  
 Consolidated Emission Reporting Rule: Not reported  
 Total Organic Hydrocarbon Gases Tons/Yr: 4  
 Reactive Organic Gases Tons/Yr: 0  
 Carbon Monoxide Emissions Tons/Yr: 2  
 NOX - Oxides of Nitrogen Tons/Yr: 5  
 SOX - Oxides of Sulphur Tons/Yr: 0

MAP FINDINGS  
FOCUS MAP 19

Map ID	Site	Database(s)	EPA ID Number
--------	------	-------------	---------------

**POMERADO HOSPITAL (Continued)**

**1000212201**

Particulate Matter Tons/Yr:	0
Part. Matter 10 Micrometers & Smlr Tons/Yr:	0
Year:	1997
County Code:	37
Air Basin:	SD
Facility ID:	3623
Air District Name:	SD
SIC Code:	8062
Air District Name:	SAN DIEGO COUNTY APCD
Community Health Air Pollution Info System:	Not reported
Consolidated Emission Reporting Rule:	Not reported
Total Organic Hydrocarbon Gases Tons/Yr:	0
Reactive Organic Gases Tons/Yr:	0
Carbon Monoxide Emissions Tons/Yr:	2
NOX - Oxides of Nitrogen Tons/Yr:	2
SOX - Oxides of Sulphur Tons/Yr:	0
Particulate Matter Tons/Yr:	0
Part. Matter 10 Micrometers & Smlr Tons/Yr:	0
Year:	1998
County Code:	37
Air Basin:	SD
Facility ID:	3623
Air District Name:	SD
SIC Code:	8062
Air District Name:	SAN DIEGO COUNTY APCD
Community Health Air Pollution Info System:	Not reported
Consolidated Emission Reporting Rule:	Not reported
Total Organic Hydrocarbon Gases Tons/Yr:	0
Reactive Organic Gases Tons/Yr:	0
Carbon Monoxide Emissions Tons/Yr:	2
NOX - Oxides of Nitrogen Tons/Yr:	2
SOX - Oxides of Sulphur Tons/Yr:	0
Particulate Matter Tons/Yr:	0
Part. Matter 10 Micrometers & Smlr Tons/Yr:	0
Year:	1999
County Code:	37
Air Basin:	SD
Facility ID:	3623
Air District Name:	SD
SIC Code:	8062
Air District Name:	SAN DIEGO COUNTY APCD
Community Health Air Pollution Info System:	Not reported
Consolidated Emission Reporting Rule:	Not reported
Total Organic Hydrocarbon Gases Tons/Yr:	0
Reactive Organic Gases Tons/Yr:	0
Carbon Monoxide Emissions Tons/Yr:	2
NOX - Oxides of Nitrogen Tons/Yr:	2
SOX - Oxides of Sulphur Tons/Yr:	0
Particulate Matter Tons/Yr:	0
Part. Matter 10 Micrometers & Smlr Tons/Yr:	0
Year:	2000
County Code:	37
Air Basin:	SD

MAP FINDINGS  
FOCUS MAP 19

Map ID	Site	Database(s)	EPA ID Number
--------	------	-------------	---------------

**POMERADO HOSPITAL (Continued)**

**1000212201**

Facility ID: 3623  
 Air District Name: SD  
 SIC Code: 8062  
 Air District Name: SAN DIEGO COUNTY APCD  
 Community Health Air Pollution Info System: Not reported  
 Consolidated Emission Reporting Rule: Not reported  
 Total Organic Hydrocarbon Gases Tons/Yr: 0  
 Reactive Organic Gases Tons/Yr: 0  
 Carbon Monoxide Emissions Tons/Yr: 2  
 NOX - Oxides of Nitrogen Tons/Yr: 2  
 SOX - Oxides of Sulphur Tons/Yr: 0  
 Particulate Matter Tons/Yr: 0  
 Part. Matter 10 Micrometers & Smlr Tons/Yr: 0

Year: 2001  
 County Code: 37  
 Air Basin: SD  
 Facility ID: 3623  
 Air District Name: SD  
 SIC Code: 8062  
 Air District Name: SAN DIEGO COUNTY APCD  
 Community Health Air Pollution Info System: Not reported  
 Consolidated Emission Reporting Rule: Not reported  
 Total Organic Hydrocarbon Gases Tons/Yr: 0  
 Reactive Organic Gases Tons/Yr: 0  
 Carbon Monoxide Emissions Tons/Yr: 3  
 NOX - Oxides of Nitrogen Tons/Yr: 5  
 SOX - Oxides of Sulphur Tons/Yr: 0  
 Particulate Matter Tons/Yr: 0  
 Part. Matter 10 Micrometers & Smlr Tons/Yr: 0

Year: 2002  
 County Code: 37  
 Air Basin: SD  
 Facility ID: 3623  
 Air District Name: SD  
 SIC Code: 8062  
 Air District Name: SAN DIEGO COUNTY APCD  
 Community Health Air Pollution Info System: Not reported  
 Consolidated Emission Reporting Rule: Not reported  
 Total Organic Hydrocarbon Gases Tons/Yr: 0  
 Reactive Organic Gases Tons/Yr: 0  
 Carbon Monoxide Emissions Tons/Yr: 3  
 NOX - Oxides of Nitrogen Tons/Yr: 5  
 SOX - Oxides of Sulphur Tons/Yr: 0  
 Particulate Matter Tons/Yr: 0  
 Part. Matter 10 Micrometers & Smlr Tons/Yr: 0

Year: 2003  
 County Code: 37  
 Air Basin: SD  
 Facility ID: 3623  
 Air District Name: SD  
 SIC Code: 8062  
 Air District Name: SAN DIEGO COUNTY APCD  
 Community Health Air Pollution Info System: Not reported  
 Consolidated Emission Reporting Rule: Not reported

MAP FINDINGS  
FOCUS MAP 19

Map ID Site Database(s) EPA ID Number

**POMERADO HOSPITAL (Continued)**

**1000212201**

Total Organic Hydrocarbon Gases Tons/Yr: 0  
Reactive Organic Gases Tons/Yr: 0  
Carbon Monoxide Emissions Tons/Yr: 3  
NOX - Oxides of Nitrogen Tons/Yr: 5  
SOX - Oxides of Sulphur Tons/Yr: 0  
Particulate Matter Tons/Yr: 0  
Part. Matter 10 Micrometers & Smlr Tons/Yr: 0

Year: 2004  
County Code: 37  
Air Basin: SD  
Facility ID: 3623  
Air District Name: SD  
SIC Code: 8062  
Air District Name: SAN DIEGO COUNTY APCD  
Community Health Air Pollution Info System: Not reported  
Consolidated Emission Reporting Rule: Not reported  
Total Organic Hydrocarbon Gases Tons/Yr: 0.30375648  
Reactive Organic Gases Tons/Yr: 0.1018576  
Carbon Monoxide Emissions Tons/Yr: 3.31927568  
NOX - Oxides of Nitrogen Tons/Yr: 4.86353  
SOX - Oxides of Sulphur Tons/Yr: 0.0192896  
Particulate Matter Tons/Yr: 0.1912408  
Part. Matter 10 Micrometers & Smlr Tons/Yr: 0.1891736

Year: 2005  
County Code: 37  
Air Basin: SD  
Facility ID: 3623  
Air District Name: SD  
SIC Code: 8062  
Air District Name: SAN DIEGO COUNTY APCD  
Community Health Air Pollution Info System: Not reported  
Consolidated Emission Reporting Rule: Not reported  
Total Organic Hydrocarbon Gases Tons/Yr: .28499  
Reactive Organic Gases Tons/Yr: .08325  
Carbon Monoxide Emissions Tons/Yr: 3.29  
NOX - Oxides of Nitrogen Tons/Yr: 4.84  
SOX - Oxides of Sulphur Tons/Yr: .01929  
Particulate Matter Tons/Yr: .1803704518779342723  
Part. Matter 10 Micrometers & Smlr Tons/Yr: .17955

Year: 2006  
County Code: 37  
Air Basin: SD  
Facility ID: 3623  
Air District Name: SD  
SIC Code: 8062  
Air District Name: SAN DIEGO COUNTY APCD  
Community Health Air Pollution Info System: Not reported  
Consolidated Emission Reporting Rule: Not reported  
Total Organic Hydrocarbon Gases Tons/Yr: .1275213  
Reactive Organic Gases Tons/Yr: .066649  
Carbon Monoxide Emissions Tons/Yr: 1.01  
NOX - Oxides of Nitrogen Tons/Yr: 1.4  
SOX - Oxides of Sulphur Tons/Yr: .0112715  
Particulate Matter Tons/Yr: .109607



MAP FINDINGS  
FOCUS MAP 19

Map ID	Site	Database(s)	EPA ID Number
--------	------	-------------	---------------

**POMERADO HOSPITAL (Continued)**

**1000212201**

Part. Matter 10 Micrometers & Smlr Tons/Yr: .104225563

Year: 2007  
 County Code: 37  
 Air Basin: SD  
 Facility ID: 3623  
 Air District Name: SD  
 SIC Code: 8062  
 Air District Name: SAN DIEGO COUNTY APCD  
 Community Health Air Pollution Info System: Not reported  
 Consolidated Emission Reporting Rule: Not reported  
 Total Organic Hydrocarbon Gases Tons/Yr: .12752  
 Reactive Organic Gases Tons/Yr: .06666  
 Carbon Monoxide Emissions Tons/Yr: 1.01  
 NOX - Oxides of Nitrogen Tons/Yr: 1.4  
 SOX - Oxides of Sulphur Tons/Yr: .011263  
 Particulate Matter Tons/Yr: .10961  
 Part. Matter 10 Micrometers & Smlr Tons/Yr: .10422

Year: 2008  
 County Code: 37  
 Air Basin: SD  
 Facility ID: 3623  
 Air District Name: SD  
 SIC Code: 8062  
 Air District Name: SAN DIEGO COUNTY APCD  
 Community Health Air Pollution Info System: Not reported  
 Consolidated Emission Reporting Rule: Not reported  
 Total Organic Hydrocarbon Gases Tons/Yr: .12752  
 Reactive Organic Gases Tons/Yr: .06666  
 Carbon Monoxide Emissions Tons/Yr: 1.01  
 NOX - Oxides of Nitrogen Tons/Yr: 1.4  
 SOX - Oxides of Sulphur Tons/Yr: .011263  
 Particulate Matter Tons/Yr: .10961  
 Part. Matter 10 Micrometers & Smlr Tons/Yr: .10422

Year: 2009  
 County Code: 37  
 Air Basin: SD  
 Facility ID: 3623  
 Air District Name: SD  
 SIC Code: 8062  
 Air District Name: SAN DIEGO COUNTY APCD  
 Community Health Air Pollution Info System: Not reported  
 Consolidated Emission Reporting Rule: Not reported  
 Total Organic Hydrocarbon Gases Tons/Yr: 0.12751999999999999  
 Reactive Organic Gases Tons/Yr: 6.665999999999997E-2  
 Carbon Monoxide Emissions Tons/Yr: 1.01  
 NOX - Oxides of Nitrogen Tons/Yr: 1.3999999999999999  
 SOX - Oxides of Sulphur Tons/Yr: 0.011263  
 Particulate Matter Tons/Yr: 0.10961  
 Part. Matter 10 Micrometers & Smlr Tons/Yr: 0.10421999999999999

**SAN DIEGO CO. SAM:**

Case Number: H14316-001  
 Agency: DEH Site Assessment & Mitigation  
 Funding: **Non Billable**

MAP FINDINGS  
FOCUS MAP 19

Map ID	Site	Database(s)	EPA ID Number
	<b>POMERADO HOSPITAL (Continued)</b> Facility Type: Failed Integrity Test Facility Status: Closed Case Date: 8/29/1988 Date Began: 8/31/1987  Case Number: H14316-002 Agency: DEH Site Assessment & Mitigation <b>Funding: LOP - Federal Fund</b> Facility Type: Soils Only Facility Status: Closed Case Date: 5/23/1996 Date Began: 5/11/1994		1000212201
123	<b>PACIFIC RIM MECHANICAL</b> <b>15615 POMERADO RD</b> <b>POWAY, CA 92064</b>  HAZNET: Year: 2007 Gepaid: CAC002622611 Contact: JIM PARKER Telephone: 8589672310 Mailing Name: Not reported Mailing Address: 7655 CONVOY CT Mailing City,St,Zip: SAN DIEGO, CA 92111 Gen County: Not reported TSD EPA ID: TXD077603371 TSD County: Not reported Waste Category: Waste oil and mixed oil Disposal Method: Fuel Blending Prior To Energy Recovery At Another Site Tons: 0.4 Facility County: San Diego	HAZNET	S112965193 N/A
123	<b>MICHAELS CATHOLIC CHURCH MULTI USE BUILDING</b> <b>15546 POMERADO RD</b> <b>POWAY, CA 92064</b>  NPDES: Npdes Number: CAS000002 Facility Status: Terminated Agency Id: 0 Region: 9 Regulatory Measure Id: 370191 Order No: 2009-0009-DWQ Regulatory Measure Type: Enrollee Place Id: Not reported WDID: 9 37C356141 Program Type: Construction Adoption Date Of Regulatory Measure: Not reported Effective Date Of Regulatory Measure: 08/28/2009 Expiration Date Of Regulatory Measure: Not reported Termination Date Of Regulatory Measure: 05/26/2011 Discharge Name: Roman Catholic Bishop of San Diego Corporate Sole Discharge Address: PO Box 85728 Discharge City: San Diego Discharge State: California	NPDES	S110043005 N/A

MAP FINDINGS  
FOCUS MAP 19

Map ID	Site	Database(s)	EPA ID Number
	<b>MICHAELS CATHOLIC CHURCH MULTI USE BUILDING (Continued)</b> Discharge Zip: 92186		<b>S110043005</b>
123	<b>LAB CORP</b> <b>15611 POMERADO RD, 3RD FLOOR</b> <b>POWAY, CA</b> FINDS: Registry ID: 110055877074 Environmental Interest/Information System	<b>FINDS</b>	<b>1016435061</b> <b>N/A</b>
123	<b>ARCH HEALTH PARTNERS ( AHP )</b> <b>15611 POMERADO RD</b> <b>POWAY, CA</b> FINDS: Registry ID: 110055877573 Environmental Interest/Information System	<b>FINDS</b>	<b>1016435092</b> <b>N/A</b>
123	<b>ST MICHAEL SCHOOL</b> <b>15542 POMERADO ROAD</b> <b>POWAY, CA 92138</b> HAZNET: Year: 2004 Gepaid: CAL000025467 Contact: INACTIVATED BY TERRI NEWMAN OF Telephone: 7147305397 Mailing Name: Not reported Mailing Address: PO BOX 80428 Mailing City,St,Zip: SAN DIEGO, CA 921380428 Gen County: Not reported TSD EPA ID: CAD059494310 TSD County: Not reported Waste Category: Oil/water separation sludge Disposal Method: Transfer Station Tons: 0.41 Facility County: San Diego	<b>HAZNET</b>	<b>S113030835</b> <b>N/A</b>
123	<b>15525 POMERADO RD</b> <b>POWAY, CA 92064</b> EDR Historical Auto Stations: Name: HEATHER MECHANIC MFT CNS Year: 2007 Address: 15525 POMERADO RD	<b>EDR US Hist Auto Stat</b>	<b>1015247035</b> <b>N/A</b>

MAP FINDINGS  
FOCUS MAP 19

Map ID	Site	Database(s)	EPA ID Number
--------	------	-------------	---------------

124	<b>EDWARD A VENN WATSON M D 12630 MONTE VISTA 105 POWAY, CA 92064</b>	<b>RCRA-SQG FINDS</b>	<b>1000597807 CAD983618380</b>
-----	-------------------------------------------------------------------------------	---------------------------	------------------------------------

RCRA-SQG:

Date form received by agency: 02/05/1992  
 Facility name: EDWARD A VENN WATSON M D  
 Facility address: 12630 MONTE VISTA 105  
 POWAY, CA 92064  
 EPA ID: CAD983618380  
 Contact: EDWARD A VENN WATSON M D  
 Contact address: 12630 MONTE VISTA 105  
 POWAY, CA 92064  
 Contact country: US  
 Contact telephone: (619) 487-6440  
 Contact email: Not reported  
 EPA Region: 09  
 Classification: Small Small Quantity Generator  
 Description: Handler: generates more than 100 and less than 1000 kg of hazardous waste during any calendar month and accumulates less than 6000 kg of hazardous waste at any time; or generates 100 kg or less of hazardous waste during any calendar month, and accumulates more than 1000 kg of hazardous waste at any time

Owner/Operator Summary:

Owner/operator name: VENN WATSON M D EDWARD A  
 Owner/operator address: 12630 MONTE VISTA RD 105  
 POWAY, CA 92064  
 Owner/operator country: Not reported  
 Owner/operator telephone: (619) 487-6440  
 Legal status: Private  
 Owner/Operator Type: Owner  
 Owner/Op start date: Not reported  
 Owner/Op end date: Not reported

Handler Activities Summary:

U.S. importer of hazardous waste: No  
 Mixed waste (haz. and radioactive): No  
 Recycler of hazardous waste: No  
 Transporter of hazardous waste: No  
 Treater, storer or disposer of HW: No  
 Underground injection activity: No  
 On-site burner exemption: No  
 Furnace exemption: No  
 Used oil fuel burner: No  
 Used oil processor: No  
 User oil refiner: No  
 Used oil fuel marketer to burner: No  
 Used oil Specification marketer: No  
 Used oil transfer facility: No  
 Used oil transporter: No

Violation Status: No violations found

FINDS:

Registry ID: 110002868549

Environmental Interest/Information System

MAP FINDINGS  
FOCUS MAP 19

Map ID	Site	Database(s)	EPA ID Number
--------	------	-------------	---------------

**EDWARD A VENN WATSON M D (Continued)**

**1000597807**

California Hazardous Waste Tracking System - Datamart (HWTS-DATAMART) provides California with information on hazardous waste shipments for generators, transporters, and treatment, storage, and disposal facilities.

RCRAInfo is a national information system that supports the Resource Conservation and Recovery Act (RCRA) program through the tracking of events and activities related to facilities that generate, transport, and treat, store, or dispose of hazardous waste. RCRAInfo allows RCRA program staff to track the notification, permit, compliance, and corrective action activities required under RCRA.

125

**NATIONAL HEALTH CARE CENTER  
12696 MONTE VISTA RD  
POWAY, CA 92064**

**RCRA-SQG 1000260543  
FINDS CAD982522997**

RCRA-SQG:

Date form received by agency: 04/13/1989  
 Facility name: NATIONAL HEALTH CARE CENTER  
 Facility address: 12696 MONTE VISTA RD  
 POWAY, CA 92064  
 EPA ID: CAD982522997  
 Mailing address: MONTE VISTA RD  
 POWAY, CA 92064  
 Contact: ENVIRONMENTAL MANAGER  
 Contact address: 12696 MONTE VISTA RD  
 POWAY, CA 92064  
 Contact country: US  
 Contact telephone: (619) 487-6242  
 Contact email: Not reported  
 EPA Region: 09  
 Classification: Small Small Quantity Generator  
 Description: Handler: generates more than 100 and less than 1000 kg of hazardous waste during any calendar month and accumulates less than 6000 kg of hazardous waste at any time; or generates 100 kg or less of hazardous waste during any calendar month, and accumulates more than 1000 kg of hazardous waste at any time

Owner/Operator Summary:

Owner/operator name: NATIONAL HEAKTH CARE  
 Owner/operator address: NOT REQUIRED  
 NOT REQUIRED, ME 99999  
 Owner/operator country: Not reported  
 Owner/operator telephone: (415) 555-1212  
 Legal status: Private  
 Owner/Operator Type: Owner  
 Owner/Op start date: Not reported  
 Owner/Op end date: Not reported  
 Owner/operator name: NOT REQUIRED  
 Owner/operator address: NOT REQUIRED  
 NOT REQUIRED, ME 99999  
 Owner/operator country: Not reported  
 Owner/operator telephone: (415) 555-1212  
 Legal status: Private  
 Owner/Operator Type: Operator

MAP FINDINGS  
FOCUS MAP 19

Map ID	Site	Database(s)	EPA ID Number
--------	------	-------------	---------------

**NATIONAL HEALTH CARE CENTER (Continued)**

1000260543

Owner/Op start date: Not reported  
Owner/Op end date: Not reported

Handler Activities Summary:

U.S. importer of hazardous waste: No  
Mixed waste (haz. and radioactive): No  
Recycler of hazardous waste: No  
Transporter of hazardous waste: No  
Treater, storer or disposer of HW: No  
Underground injection activity: No  
On-site burner exemption: No  
Furnace exemption: No  
Used oil fuel burner: No  
Used oil processor: No  
Used oil refiner: No  
Used oil fuel marketer to burner: No  
Used oil Specification marketer: No  
Used oil transfer facility: No  
Used oil transporter: No

Violation Status: No violations found

FINDS:

Registry ID: 110055867566

Environmental Interest/Information System  
Registry ID: 110002841523

Environmental Interest/Information System

RCRAInfo is a national information system that supports the Resource Conservation and Recovery Act (RCRA) program through the tracking of events and activities related to facilities that generate, transport, and treat, store, or dispose of hazardous waste. RCRAInfo allows RCRA program staff to track the notification, permit, compliance, and corrective action activities required under RCRA.

126

15318 POMERADO RD.  
POWAY, CA 92064

CHMIRS S110418245  
N/A

CHMIRS:

OES Incident Number: '08-1982  
OES notification: 03/11/2008  
OES Date: Not reported  
OES Time: Not reported  
Incident Date: Not reported  
**Date Completed: Not reported**  
Property Use: Not reported  
Agency Id Number: Not reported  
Agency Incident Number: Not reported  
Time Notified: Not reported  
Time Completed: Not reported  
Surrounding Area: Not reported  
Estimated Temperature: Not reported  
Property Management: Not reported  
Special Studies 1: Not reported

MAP FINDINGS  
FOCUS MAP 19

Map ID Site Database(s) EPA ID Number

(Continued)

S110418245

Special Studies 2:	Not reported
Special Studies 3:	Not reported
Special Studies 4:	Not reported
Special Studies 5:	Not reported
Special Studies 6:	Not reported
More Than Two Substances Involved?:	Not reported
Resp Agency Personnel # Of Decontaminated:	Not reported
Responding Agency Personnel # Of Injuries:	Not reported
Responding Agency Personnel # Of Fatalities:	Not reported
Others Number Of Decontaminated:	Not reported
Others Number Of Injuries:	Not reported
Others Number Of Fatalities:	Not reported
Vehicle Make/year:	Not reported
Vehicle License Number:	Not reported
Vehicle State:	Not reported
Vehicle Id Number:	Not reported
CA/DOT/PUC/ICC Number:	Not reported
Company Name:	Not reported
Reporting Officer Name/ID:	Not reported
Report Date:	Not reported
Comments:	Not reported
Facility Telephone:	Not reported
Waterway Involved:	No
Waterway:	Not reported
Spill Site:	Other
Cleanup By:	Contractor
Containment:	Not reported
What Happened:	Not reported
Type:	Not reported
Measure:	Gal(s)
Other:	Not reported
Date/Time:	1830
Year:	2008
Agency:	San Diego County Env. Health
Incident Date:	3/8/2008
Admin Agency:	San Diego County Health Services Dept.
Amount:	Not reported
Contained:	Yes
Site Type:	Not reported
E Date:	Not reported
Substance:	Flammable Paint Waste
Quantity Released:	15
BBLS:	Not reported
Cups:	Not reported
CUFT:	Not reported
Gallons:	Not reported
Grams:	Not reported
Pounds:	Not reported
Liters:	Not reported
Ounces:	Not reported
Pints:	Not reported
Quarts:	Not reported
Sheen:	Not reported
Tons:	Not reported
Unknown:	Not reported
Evacuations:	0
Number of Injuries:	0

MAP FINDINGS  
FOCUS MAP 19

Map ID	Site	Database(s)	EPA ID Number
--------	------	-------------	---------------

(Continued)

S110418245

Number of Fatalities: 0  
Description: The substance was illegally dumped in a vacant lot.

126

**POMERADO ROAD AND CASA AVENIDA  
POWAY, CA**

CHMIRS S110979427  
N/A

CHMIRS:

OES Incident Number: '10-2871  
OES notification: 05/07/2010  
OES Date: Not reported  
OES Time: Not reported  
Incident Date: Not reported  
**Date Completed: Not reported**  
Property Use: Not reported  
Agency Id Number: Not reported  
Agency Incident Number: Not reported  
Time Notified: Not reported  
Time Completed: Not reported  
Surrounding Area: Not reported  
Estimated Temperature: Not reported  
Property Management: Not reported  
Special Studies 1: Not reported  
Special Studies 2: Not reported  
Special Studies 3: Not reported  
Special Studies 4: Not reported  
Special Studies 5: Not reported  
Special Studies 6: Not reported  
More Than Two Substances Involved?: Not reported  
Resp Agncy Personel # Of Decontaminated: Not reported  
Responding Agency Personel # Of Injuries: Not reported  
Responding Agency Personel # Of Fatalities: Not reported  
Others Number Of Decontaminated: Not reported  
Others Number Of Injuries: Not reported  
Others Number Of Fatalities: Not reported  
Vehicle Make/year: Not reported  
Vehicle License Number: Not reported  
Vehicle State: Not reported  
Vehicle Id Number: Not reported  
CA/DOT/PUC/ICC Number: Not reported  
Company Name: Not reported  
Reporting Officer Name/ID: Not reported  
Report Date: Not reported  
Comments: Not reported  
Facility Telephone: Not reported  
Waterway Involved: Yes  
Waterway: Storm Drain leading to Poway Creek  
Spill Site: Road  
Cleanup By: None  
Containment: Not reported  
What Happened: Not reported  
Type: Not reported  
Measure: Gal(s)  
Other: Not reported  
Date/Time: 1830  
Year: 2010  
Agency: San Diego County Environmental Health  
Incident Date: 5/7/2010



MAP FINDINGS  
FOCUS MAP 19

Map ID	Site	Database(s)	EPA ID Number
--------	------	-------------	---------------

(Continued)

S110979427

Admin Agency:	San Diego County Health Services Department
Amount:	Not reported
Contained:	Yes
Site Type:	Storm Drain leading to Poway Creek
E Date:	Not reported
Substance:	Resin
Quantity Released:	5
BBLs:	Not reported
Cups:	Not reported
CUFT:	Not reported
Gallons:	Not reported
Grams:	Not reported
Pounds:	Not reported
Liters:	Not reported
Ounces:	Not reported
Pints:	Not reported
Quarts:	Not reported
Sheen:	Not reported
Tons:	Not reported
Unknown:	Not reported
Evacuations:	Not reported
Number of Injuries:	2
Number of Fatalities:	Not reported
Description:	While lining a storm drain with resin, the substance was released to the surrounding environment. There were 2 reports from residents stating that their eyes were burning and emergency medical technicians on scene addressed this and no one was transported to the local hospital, no other reports of injuries.

127

EDR US Hist Auto Stat 1015197014  
N/A

12756 LARCHMONT ST  
POWAY, CA 92064

EDR Historical Auto Stations:

Name:	DANNHAUSER AUTOMOTIVE
Year:	2003
Address:	12756 LARCHMONT ST

128

HAZNET S113009542  
N/A

L CIUFFO STUDIOS  
15010 POMERADO RD  
POWAY, CA 92064

HAZNET:

Year:	2003
Gepaid:	CAD981661812
Contact:	PRESIDENT/LAWRENCE G CIUFFO
Telephone:	8687488518
Mailing Name:	Not reported
Mailing Address:	1330 INDUSTRIAL AVE
Mailing City,St,Zip:	ESCONDIDO, CA 920290000
Gen County:	Not reported
TSD EPA ID:	CAD044429835
TSD County:	Not reported
Waste Category:	Unspecified solvent mixture
Disposal Method:	Recycler
Tons:	0.43

MAP FINDINGS  
FOCUS MAP 19

Map ID	Site	Database(s)	EPA ID Number
--------	------	-------------	---------------

**L CIUFFO STUDIOS (Continued)**

**S113009542**

Facility County: San Diego  
  
Year: 2003  
Gepaid: CAD981661812  
Contact: PRESIDENT/LAWRENCE G CIUFFO  
Telephone: 8687488518  
Mailing Name: Not reported  
Mailing Address: 1330 INDUSTRIAL AVE  
Mailing City,St,Zip: ESCONDIDO, CA 920290000  
Gen County: Not reported  
TSD EPA ID: CAD044429835  
TSD County: Not reported  
Waste Category: Unspecified solvent mixture  
Disposal Method: Not reported  
Tons: 0.22  
Facility County: San Diego

Year: 2002  
Gepaid: CAD981661812  
Contact: PRESIDENT/LAWRENCE G CIUFFO  
Telephone: 8687488518  
Mailing Name: Not reported  
Mailing Address: 1330 INDUSTRIAL AVE  
Mailing City,St,Zip: ESCONDIDO, CA 920290000  
Gen County: Not reported  
TSD EPA ID: CAD008302903  
TSD County: Not reported  
Waste Category: Unspecified solvent mixture  
Disposal Method: Recycler  
Tons: 0.45  
Facility County: San Diego

Year: 2002  
Gepaid: CAD981661812  
Contact: PRESIDENT/LAWRENCE G CIUFFO  
Telephone: 8687488518  
Mailing Name: Not reported  
Mailing Address: 1330 INDUSTRIAL AVE  
Mailing City,St,Zip: ESCONDIDO, CA 920290000  
Gen County: Not reported  
TSD EPA ID: CAD044429835  
TSD County: Not reported  
Waste Category: Unspecified solvent mixture  
Disposal Method: Recycler  
Tons: 0.22  
Facility County: San Diego

Year: 2002  
Gepaid: CAD981661812  
Contact: PRESIDENT/LAWRENCE G CIUFFO  
Telephone: 8687488518  
Mailing Name: Not reported  
Mailing Address: 1330 INDUSTRIAL AVE  
Mailing City,St,Zip: ESCONDIDO, CA 920290000  
Gen County: Not reported  
TSD EPA ID: CAD008302903  
TSD County: Not reported

MAP FINDINGS  
FOCUS MAP 19

Map ID	Site	Database(s)	EPA ID Number
	<p><b>L CIUFFO STUDIOS (Continued)</b></p> <p>Waste Category: Not reported            Disposal Method: Recycler            Tons: Not reported            Facility County: San Diego</p> <p style="text-align: center;"><a href="#">Click this hyperlink</a> while viewing on your computer to access            7 additional CA_HAZNET: record(s) in the EDR Site Report.</p>		<b>S113009542</b>
128	<p><b>L CIUFFO STUDIOS</b>  <b>15010 POMERADO RD</b>  <b>POWAY, CA 92064</b></p> <p>SAN DIEGO CO. HMMD:</p> <p>Facility Id: 100088            Business Type: 6HK72            EPA Id Number: CAD981661812            APN: 314-360-27-00            Last HMMD Inspection: 07/02/2003            Permit Status: INAC            Permit Expiration: 09/30/2003            Facility Owner: LAWRENCE G CIUFFO            Facility Address: 15010 POMERADO RD            Facility City: POWAY            Facility State: CA            Facility Zip: 92064-2422            UST Owner: Not reported            Handle Regulated Hazmat: Y            Own Or Operate UST: Not reported            Subject To APSA: Not reported            Generate Haz Waste: Y            Treat Haz Waste: Not reported            Generate Medical Waste: Not reported</p>	San Diego Co. HMMD	1000265045 N/A
130	<p><b>ONE HOUR MARTINIZING</b>  <b>14969 POMERADO RD</b>  <b>POWAY, CA 92064</b></p> <p>HAZNET:</p> <p>Year: 2001            Gepaid: CAL000211466            Contact: ROBERT WITKO            Telephone: 8584869914            Mailing Name: Not reported            Mailing Address: 14969 POMERADO RD            Mailing City, St, Zip: POWAY, CA 920640000            Gen County: Not reported            TSD EPA ID: CAT000613976            TSD County: Not reported            Waste Category: Liquids with halogenated organic compounds &gt;= 1,000 Mg./L            Disposal Method: Transfer Station            Tons: 0.48            Facility County: San Diego</p> <p>Year: 2001            Gepaid: CAL000211466            Contact: ROBERT WITKO</p>	HAZNET	S113106946 N/A

MAP FINDINGS  
FOCUS MAP 19

Map ID	Site	Database(s)	EPA ID Number
--------	------	-------------	---------------

**ONE HOUR MARTINIZING (Continued)**

**S113106946**

Telephone:	8584869914
Mailing Name:	Not reported
Mailing Address:	14969 POMERADO RD
Mailing City,St,Zip:	POWAY, CA 920640000
Gen County:	Not reported
TSD EPA ID:	CAT000613976
TSD County:	Not reported
Waste Category:	Liquids with halogenated organic compounds >= 1,000 Mg./L
Disposal Method:	Not reported
Tons:	0.19
Facility County:	San Diego
Year:	2000
Gepaid:	CAL000211466
Contact:	ROBERT WITKO
Telephone:	8584869914
Mailing Name:	Not reported
Mailing Address:	14969 POMERADO RD
Mailing City,St,Zip:	POWAY, CA 920640000
Gen County:	Not reported
TSD EPA ID:	OHD980587364
TSD County:	Not reported
Waste Category:	Liquids with halogenated organic compounds >= 1,000 Mg./L
Disposal Method:	Transfer Station
Tons:	0.24
Facility County:	San Diego
Year:	2000
Gepaid:	CAL000211466
Contact:	ROBERT WITKO
Telephone:	8584869914
Mailing Name:	Not reported
Mailing Address:	14969 POMERADO RD
Mailing City,St,Zip:	POWAY, CA 920640000
Gen County:	Not reported
TSD EPA ID:	CAD981397417
TSD County:	Not reported
Waste Category:	Halogenated solvents (chloroforms, methyl chloride, perchloroethylene, etc)
Disposal Method:	Not reported
Tons:	0.16
Facility County:	San Diego
Year:	1999
Gepaid:	CAL000211466
Contact:	ROBERT WITKO
Telephone:	0000000000
Mailing Name:	Not reported
Mailing Address:	14969 POMERADO RD
Mailing City,St,Zip:	POWAY, CA 920640000
Gen County:	Not reported
TSD EPA ID:	CAD981397417
TSD County:	Not reported
Waste Category:	Halogenated solvents (chloroforms, methyl chloride, perchloroethylene, etc)
Disposal Method:	Recycler
Tons:	.5234

MAP FINDINGS  
FOCUS MAP 19

Map ID Site Database(s) EPA ID Number

**ONE HOUR MARTINIZING (Continued)**

**S113106946**

Facility County: San Diego

[Click this hyperlink](#) while viewing on your computer to access additional CA\_HAZNET: detail in the EDR Site Report.

130

**ONE HOUR MARTINIZING / POWAY  
14969 POMERADO RD #D  
POWAY, CA 92064**

**EMI S104755850  
N/A**

EMI:

Year: 2000  
County Code: 37  
Air Basin: SD  
Facility ID: 96233  
Air District Name: SD  
SIC Code: 7216  
Air District Name: SAN DIEGO COUNTY APCD  
Community Health Air Pollution Info System: Not reported  
Consolidated Emission Reporting Rule: Not reported  
Total Organic Hydrocarbon Gases Tons/Yr: 0  
Reactive Organic Gases Tons/Yr: 0  
Carbon Monoxide Emissions Tons/Yr: 0  
NOX - Oxides of Nitrogen Tons/Yr: 0  
SOX - Oxides of Sulphur Tons/Yr: 0  
Particulate Matter Tons/Yr: 0  
Part. Matter 10 Micrometers & Smlr Tons/Yr: 0

Year: 2001  
County Code: 37  
Air Basin: SD  
Facility ID: 96233  
Air District Name: SD  
SIC Code: 7216  
Air District Name: SAN DIEGO COUNTY APCD  
Community Health Air Pollution Info System: Not reported  
Consolidated Emission Reporting Rule: Not reported  
Total Organic Hydrocarbon Gases Tons/Yr: 0  
Reactive Organic Gases Tons/Yr: 0  
Carbon Monoxide Emissions Tons/Yr: 0  
NOX - Oxides of Nitrogen Tons/Yr: 0  
SOX - Oxides of Sulphur Tons/Yr: 0  
Particulate Matter Tons/Yr: 0  
Part. Matter 10 Micrometers & Smlr Tons/Yr: 0

Year: 2002  
County Code: 37  
Air Basin: SD  
Facility ID: 96233  
Air District Name: SD  
SIC Code: 7216  
Air District Name: SAN DIEGO COUNTY APCD  
Community Health Air Pollution Info System: Not reported  
Consolidated Emission Reporting Rule: Not reported  
Total Organic Hydrocarbon Gases Tons/Yr: 0  
Reactive Organic Gases Tons/Yr: 0  
Carbon Monoxide Emissions Tons/Yr: 0  
NOX - Oxides of Nitrogen Tons/Yr: 0  
SOX - Oxides of Sulphur Tons/Yr: 0

MAP FINDINGS  
FOCUS MAP 19

Map ID Site Database(s) EPA ID Number

**ONE HOUR MARTINIZING / POWAY (Continued)**

**S104755850**

Particulate Matter Tons/Yr: 0  
Part. Matter 10 Micrometers & Smlr Tons/Yr: 0

Year: 2003  
County Code: 37  
Air Basin: SD  
Facility ID: 96233  
Air District Name: SD  
SIC Code: 7216  
Air District Name: SAN DIEGO COUNTY APCD  
Community Health Air Pollution Info System: Not reported  
Consolidated Emission Reporting Rule: Not reported  
Total Organic Hydrocarbon Gases Tons/Yr: 0  
Reactive Organic Gases Tons/Yr: 0  
Carbon Monoxide Emissions Tons/Yr: 0  
NOX - Oxides of Nitrogen Tons/Yr: 0  
SOX - Oxides of Sulphur Tons/Yr: 0  
Particulate Matter Tons/Yr: 0  
Part. Matter 10 Micrometers & Smlr Tons/Yr: 0

Year: 2004  
County Code: 37  
Air Basin: SD  
Facility ID: 96233  
Air District Name: SD  
SIC Code: 7216  
Air District Name: SAN DIEGO COUNTY APCD  
Community Health Air Pollution Info System: Not reported  
Consolidated Emission Reporting Rule: Not reported  
Total Organic Hydrocarbon Gases Tons/Yr: 0.145125  
Reactive Organic Gases Tons/Yr: 0  
Carbon Monoxide Emissions Tons/Yr: 0  
NOX - Oxides of Nitrogen Tons/Yr: 0  
SOX - Oxides of Sulphur Tons/Yr: 0  
Particulate Matter Tons/Yr: 0  
Part. Matter 10 Micrometers & Smlr Tons/Yr: 0

130

**POWAY CLEANERS**  
**14969 POMERADO RD STE D**  
**POWAY, CA 92064**

**DRYCLEANERS S102864782**  
**N/A**

DRYCLEANERS:  
EPA Id: CAL000285569  
NAICS Code: 81232  
NAICS Description: Drycleaning and Laundry Services (except Coin-Operated)  
SIC Code: 7211  
SIC Description: Power Laundries, Family and Commercial  
Create Date: 08/13/2004  
Facility Active: No  
Inactive Date: 06/30/2007  
Facility Addr2: Not reported  
Owner Name: KYUNG SOON PAK  
Owner Address: 15628 BERNARDO CENTER DR APT 2601  
Owner Address 2: Not reported  
Owner Telephone: 8586720022  
Contact Name: SANG PAK  
Contact Address: 15628 BERNARDO CENTER DR APT 2601  
Contact Address 2: Not reported

MAP FINDINGS  
FOCUS MAP 19

Map ID	Site	Database(s)	EPA ID Number
--------	------	-------------	---------------

**POWAY CLEANERS (Continued)**

**S102864782**

Contact Telephone: 8586883358

EPA Id: CAL000318772  
 NAICS Code: 81232  
 NAICS Description: Drycleaning and Laundry Services (except Coin-Operated)  
 SIC Code: 7211  
 SIC Description: Power Laundries, Family and Commercial  
 Create Date: 04/19/2007  
 Facility Active: Yes  
 Inactive Date: Not reported  
 Facility Addr2: Not reported  
 Owner Name: TAC YOUNG KIM  
 Owner Address: 10619 ABUNDANTE CT  
 Owner Address 2: Not reported  
 Owner Telephone: 8584869914  
 Contact Name: JUNG WU  
 Contact Address: 10619 ABUNDANTE CT  
 Contact Address 2: Not reported  
 Contact Telephone: 8584869914

EPA Id: CAL000237910  
 NAICS Code: 81232  
 NAICS Description: Drycleaning and Laundry Services (except Coin-Operated)  
 SIC Code: 7211  
 SIC Description: Power Laundries, Family and Commercial  
 Create Date: 10/15/2001  
 Facility Active: No  
 Inactive Date: 06/30/2004  
 Facility Addr2: Not reported  
 Owner Name: ONE HOUR MARTINIZING  
 Owner Address: 14969 POMERADO RD #D  
 Owner Address 2: Not reported  
 Owner Telephone: 8584869914  
 Contact Name: K SOON PAK/OWNER S JO PAK/MGR  
 Contact Address: 16628 BERNARDO CENTER DR #2601  
 Contact Address 2: Not reported  
 Contact Telephone: 8586883358

130

**POWAY CLEANER  
14969 POMERADO RD  
POWAY, CA 92064**

**San Diego Co. HMMD S106065089  
N/A**

SAN DIEGO CO. HMMD:  
 Facility Id: 203630  
 Business Type: 6HK53  
 EPA Id Number: CAL000285569  
 APN: 314-710-17-00  
 Last HMMD Inspection: 04/21/2006  
 Permit Status: CHNG  
 Permit Expiration: 06/30/2007  
 Facility Owner: KYUNG SOON PAK  
 Facility Address: 14969 POMERADO RD #D  
 Facility City: POWAY  
 Facility State: CA  
 Facility Zip: 92064  
 UST Owner: Not reported  
 Handle Regulated Hazmat: N  
 Own Or Operate UST: Not reported

MAP FINDINGS  
FOCUS MAP 19

Map ID Site Database(s) EPA ID Number

**POWAY CLEANER (Continued)**

**S106065089**

Subject To APSA: Not reported  
Generate Haz Waste: N  
Treat Haz Waste: Not reported  
Generate Medical Waste: Not reported

Facility Id: 203630  
Business Type: 6HK53  
EPA Id Number: CAL000285569  
APN: 314-710-17-00  
Last HMMMD Inspection: 04/21/2006  
Permit Status: CHNG  
Permit Expiration: 06/30/2007  
Facility Owner: KYUNG SOON PAK  
Facility Address: 14969 POMERADO RD #D  
Facility City: POWAY  
Facility State: CA  
Facility Zip: 92064  
UST Owner: Not reported  
Handle Regulated Hazmat: Y  
Own Or Operate UST: Not reported  
Subject To APSA: Not reported  
Generate Haz Waste: Y  
Treat Haz Waste: Not reported  
Generate Medical Waste: Not reported

Facility Id: 209077  
Business Type: 6HK53  
EPA Id Number: CAL000318772  
APN: 314-710-17-00  
Last HMMMD Inspection: 08/08/2011  
Permit Status: OPEN  
Permit Expiration: 06/30/2013  
Facility Owner: TAC YOUNG KIM  
Facility Address: 14969 POMERADO RD #D  
Facility City: POWAY  
Facility State: CA  
Facility Zip: 92064  
UST Owner: Not reported  
Handle Regulated Hazmat: Y  
Own Or Operate UST: Not reported  
Subject To APSA: Not reported  
Generate Haz Waste: Y  
Treat Haz Waste: Not reported  
Generate Medical Waste: Not reported

Active Permits:

Facility Id: 209077  
Update Date: 11/02/2012  
Case Number: Not reported  
Name: HYDROCRABON SOLVENT  
Other Information: Not reported  
Material Waste: Material  
Hazardous Categories 1: FIRE  
Hazardous Categories 2: ACUTE

Facility Id: 209077  
Update Date: 11/02/2012  
Case Number: Not reported



MAP FINDINGS  
FOCUS MAP 19

Map ID      Site      Database(s)      EPA ID Number

---

**POWAY CLEANER (Continued)**

**S106065089**

Name: WASTE 343 UNSPEC ORGANIC LIQUID MIXTURE  
 Other Information: WASTE HYDROCARBONS  
 Material Waste: Waste  
 Hazardous Categories 1: Not reported  
 Hazardous Categories 2: Not reported

Violations Active Permits:

Facility Id: 209077  
 Update Date: 11/02/2012  
 Inspection Date: 06/16/2009  
 Violation Code: 6HV0138  
 Violation: NO TSDf SIGNED MANIFEST ONSITE  
 Violation Citation: Generator has not maintained the required signed copy of the hazardous waste manifest from the TSD facility on site for review. CCR 66262.40(a)  
 Activity: ACTIVE

Facility Id: 209077  
 Update Date: 11/02/2012  
 Inspection Date: 02/28/2008  
 Violation Code: 6HV1013  
 Violation: HMBP NOT AVAILABLE FOR REVIEW  
 Violation Citation: Copy of HMBP not onsite for inspector's review. 25505(e)  
 Activity: ACTIVE

Facility Id: 209077  
 Update Date: 11/02/2012  
 Inspection Date: 02/28/2008  
 Violation Code: 6HV0407  
 Violation: EMPLOYEE TRAINING NOT ADEQUATE  
 Violation Citation: Employee training program for small quantity generator of hazardous waste is inadequate. CFR 262.34(d)(5)(iii)  
 Activity: ACTIVE

Facility Id: 209077  
 Business Type: 6HK53  
 EPA Id Number: CAL000318772  
 APN: 314-710-17-00  
 Last HMMD Inspection: 08/08/2011  
 Permit Status: OPEN  
 Permit Expiration: 06/30/2013  
 Facility Owner: TAC YOUNG KIM  
 Facility Address: 14969 POMERADO RD #D  
 Facility City: POWAY  
 Facility State: CA  
 Facility Zip: 92064  
 UST Owner: Not reported  
 Handle Regulated Hazmat: N  
 Own Or Operate UST: Not reported  
 Subject To APSA: Not reported  
 Generate Haz Waste: N  
 Treat Haz Waste: Not reported  
 Generate Medical Waste: Not reported

Active Permits:

Facility Id: 209077

MAP FINDINGS  
FOCUS MAP 19

Map ID Site Database(s) EPA ID Number

**POWAY CLEANER (Continued)**

**S106065089**

Update Date: 11/02/2012  
Case Number: Not reported  
Name: HYDROCRABON SOLVENT  
Other Information: Not reported  
Material Waste: Material  
Hazardous Categories 1: FIRE  
Hazardous Categories 2: ACUTE

Facility Id: 209077  
Update Date: 11/02/2012  
Case Number: Not reported  
Name: WASTE 343 UNSPEC ORGANIC LIQUID MIXTURE  
Other Information: WASTE HYDROCARBONS  
Material Waste: Waste  
Hazardous Categories 1: Not reported  
Hazardous Categories 2: Not reported

Violations Active Permits:

Facility Id: 209077  
Update Date: 11/02/2012  
Inspection Date: 06/16/2009  
Violation Code: 6HV0138  
Violation: NO TSDF SIGNED MANIFEST ONSITE  
Violation Citation: Generator has not maintained the required signed copy of the hazardous waste manifest from the TSD facility on site for review. CCR 66262.40(a)  
Activity: ACTIVE

Facility Id: 209077  
Update Date: 11/02/2012  
Inspection Date: 02/28/2008  
Violation Code: 6HV1013  
Violation: HMBP NOT AVAILABLE FOR REVIEW  
Violation Citation: Copy of HMBP not onsite for inspector's review. 25505(e)  
Activity: ACTIVE

Facility Id: 209077  
Update Date: 11/02/2012  
Inspection Date: 02/28/2008  
Violation Code: 6HV0407  
Violation: EMPLOYEE TRAINING NOT ADEQUATE  
Violation Citation: Employee training program for small quantity generator of hazardous waste is inadequate. CFR 262.34(d)(5)(iii)  
Activity: ACTIVE

Facility Id: 136931  
Business Type: 6HK53  
EPA Id Number: CAL000237910  
APN: 314-710-17-00  
Last HMMMD Inspection: 03/12/2003  
Permit Status: INAC  
Permit Expiration: 05/31/2004  
Facility Owner: JEONG SOO JI  
Facility Address: 14969 POMERADO RD #D  
Facility City: POWAY  
Facility State: CA

MAP FINDINGS  
FOCUS MAP 19

Map ID	Site	Database(s)	EPA ID Number
--------	------	-------------	---------------

**POWAY CLEANER (Continued)**

**S106065089**

Facility Zip: 92064-  
 UST Owner: Not reported  
 Handle Regulated Hazmat: Y  
 Own Or Operate UST: Not reported  
 Subject To APSA: Not reported  
 Generate Haz Waste: Y  
 Treat Haz Waste: Not reported  
 Generate Medical Waste: Not reported

[Click this hyperlink](#) while viewing on your computer to access  
 3 additional CA\_HMMD: record(s) in the EDR Site Report.

130

**14969 POMERADO RD  
 POWAY, CA 92064**

**EDR US Hist Cleaners 1014995586  
 N/A**

EDR Historical Cleaners:

Name: ONE HOUR MARTINIZING  
 Year: 2002  
 Address: 14969 POMERADO RD

Name: ONE HOUR MARTINIZING  
 Year: 2003  
 Address: 14969 POMERADO RD

Name: ONE HOUR MARTINIZING  
 Year: 2004  
 Address: 14969 POMERADO RD

Name: TOWAY CLEANING  
 Year: 2007  
 Address: 14969 POMERADO RD

Name: POWAY CLEANERS  
 Year: 2008  
 Address: 14969 POMERADO RD

Name: ONE HOUR MARTINIZING  
 Year: 2009  
 Address: 14969 POMERADO RD

Name: MARTINIZING DRY CLEANING  
 Year: 2009  
 Address: 14969 POMERADO RD

Name: POWAY CLEANERS  
 Year: 2010  
 Address: 14969 POMERADO RD

Name: POWAY CLEANERS  
 Year: 2011  
 Address: 14969 POMERADO RD

Name: POWAY CLEANERS  
 Year: 2012  
 Address: 14969 POMERADO RD

MAP FINDINGS  
FOCUS MAP 19

Map ID	Site	Database(s)	EPA ID Number
130	<b>ONE HOUR MARTINIZING</b> <b>14969 POMERADO RD STE D</b> <b>POWAY, CA 92064</b>	HAZNET	S113116474 N/A
	HAZNET: Year: 2003 Gepaid: CAL000237910 Contact: K SOON PAK/OWNER S JO PAK/MGR Telephone: 8586883358 Mailing Name: Not reported Mailing Address: 14969 POMERADO RD STE D Mailing City,St,Zip: POWAY, CA 920640000 Gen County: Not reported TSD EPA ID: CAT000613893 TSD County: Not reported Waste Category: Liquids with halogenated organic compounds >= 1,000 Mg./L Disposal Method: Transfer Station Tons: 0.19 Facility County: San Diego		
	Year: 2002 Gepaid: CAL000237910 Contact: K SOON PAK/OWNER S JO PAK/MGR Telephone: 8586883358 Mailing Name: Not reported Mailing Address: 14969 POMERADO RD STE D Mailing City,St,Zip: POWAY, CA 920640000 Gen County: Not reported TSD EPA ID: CAT000613893 TSD County: Not reported Waste Category: Liquids with halogenated organic compounds >= 1,000 Mg./L Disposal Method: Transfer Station Tons: 0.19 Facility County: San Diego		
	Year: 2001 Gepaid: CAL000237910 Contact: K SOON PAK/OWNER S JO PAK/MGR Telephone: 8586883358 Mailing Name: Not reported Mailing Address: 14969 POMERADO RD STE D Mailing City,St,Zip: POWAY, CA 920640000 Gen County: Not reported TSD EPA ID: CAT000613976 TSD County: Not reported Waste Category: Liquids with halogenated organic compounds >= 1,000 Mg./L Disposal Method: Transfer Station Tons: 0.09 Facility County: San Diego		

MAP FINDINGS  
FOCUS MAP 19

Map ID	Site	Database(s)	EPA ID Number
130	<b>POWAY CLEANERS</b> <b>14969 POMERADO RD STE D</b> <b>POWAY, CA 92064</b>  HAZNET: Year: 2012 Gepaid: CAL000318772 Contact: JUNG WU Telephone: 8584869914 Mailing Name: Not reported Mailing Address: 14969 POMERADO RD STE D Mailing City,St,Zip: POWAY, CA 920642848 Gen County: San Diego TSD EPA ID: TXD077603371 TSD County: 99 Waste Category: Not reported Disposal Method: Storage, Bulking, And/Or Transfer Off Site--No Treatment/Reovery (H010-H129) Or (H131-H135)  Tons: 0.2 Facility County: San Diego  Year: 2011 Gepaid: CAL000318772 Contact: JUNG WU Telephone: 8584869914 Mailing Name: Not reported Mailing Address: 14969 POMERADO RD STE D Mailing City,St,Zip: POWAY, CA 920642848 Gen County: Not reported TSD EPA ID: TXD077603371 TSD County: Not reported Waste Category: Liquids with halogenated organic compounds >= 1,000 Mg./L Disposal Method: Storage, Bulking, And/Or Transfer Off Site--No Treatment/Reovery (H010-H129) Or (H131-H135)  Tons: 0.2 Facility County: San Diego  Year: 2010 Gepaid: CAL000318772 Contact: JUNG WU Telephone: 8584869914 Mailing Name: Not reported Mailing Address: 14969 POMERADO RD STE D Mailing City,St,Zip: POWAY, CA 920642848 Gen County: Not reported TSD EPA ID: CAD008252405 TSD County: Not reported Waste Category: Unspecified organic liquid mixture Disposal Method: Fuel Blending Prior To Energy Recovery At Another Site Tons: 0.204 Facility County: San Diego  Year: 2010 Gepaid: CAL000318772 Contact: JUNG WU Telephone: 8584869914 Mailing Name: Not reported Mailing Address: 14969 POMERADO RD STE D Mailing City,St,Zip: POWAY, CA 920642848	HAZNET	S113147247 N/A

MAP FINDINGS  
FOCUS MAP 19

Map ID	Site	Database(s)	EPA ID Number
--------	------	-------------	---------------

**POWAY CLEANERS (Continued)**

**S113147247**

Gen County: Not reported  
 TSD EPA ID: TXD077603371  
 TSD County: Not reported  
 Waste Category: Liquids with halogenated organic compounds >= 1,000 Mg./L  
 Disposal Method: Storage, Bulking, And/Or Transfer Off Site--No Treatment/Reovery (H010-H129) Or (H131-H135)  
 Tons: 0.385  
 Facility County: San Diego

Year: 2010  
 Gepaid: CAL000318772  
 Contact: JUNG WU  
 Telephone: 8584869914  
 Mailing Name: Not reported  
 Mailing Address: 14969 POMERADO RD STE D  
 Mailing City,St,Zip: POWAY, CA 920642848  
 Gen County: Not reported  
 TSD EPA ID: TXD077603371  
 TSD County: Not reported  
 Waste Category: Solids or sludges with halogenated organic compounds >= 1,000 Mg./L  
 Disposal Method: Not reported  
 Tons: Not reported  
 Facility County: San Diego

[Click this hyperlink](#) while viewing on your computer to access 2 additional CA\_HAZNET: record(s) in the EDR Site Report.

130

**POWAY CLEANERS  
14969 POMERADO RD #D  
POWAY, CA 92064**

**EMI S108432898  
N/A**

EMI:

Year:	2005
County Code:	37
Air Basin:	SD
Facility ID:	96233
Air District Name:	SD
SIC Code:	7216
Air District Name:	SAN DIEGO COUNTY APCD
Community Health Air Pollution Info System:	Not reported
Consolidated Emission Reporting Rule:	Not reported
Total Organic Hydrocarbon Gases Tons/Yr:	0
Reactive Organic Gases Tons/Yr:	0
Carbon Monoxide Emissions Tons/Yr:	0
NOX - Oxides of Nitrogen Tons/Yr:	0
SOX - Oxides of Sulphur Tons/Yr:	0
Particulate Matter Tons/Yr:	0
Part. Matter 10 Micrometers & Smllr Tons/Yr:	0

Year:	2006
County Code:	37
Air Basin:	SD
Facility ID:	96233
Air District Name:	SD
SIC Code:	7216
Air District Name:	SAN DIEGO COUNTY APCD
Community Health Air Pollution Info System:	Not reported
Consolidated Emission Reporting Rule:	Not reported

MAP FINDINGS  
FOCUS MAP 19

Map ID      Site      Database(s)      EPA ID Number

---

**POWAY CLEANERS (Continued)**

**S108432898**

Total Organic Hydrocarbon Gases Tons/Yr:	.21
Reactive Organic Gases Tons/Yr:	0
Carbon Monoxide Emissions Tons/Yr:	0
NOX - Oxides of Nitrogen Tons/Yr:	0
SOX - Oxides of Sulphur Tons/Yr:	0
Particulate Matter Tons/Yr:	0
Part. Matter 10 Micrometers & Smlr Tons/Yr:	0
Year:	2007
County Code:	37
Air Basin:	SD
Facility ID:	96233
Air District Name:	SD
SIC Code:	7216
Air District Name:	SAN DIEGO COUNTY APCD
Community Health Air Pollution Info System:	Not reported
Consolidated Emission Reporting Rule:	Not reported
Total Organic Hydrocarbon Gases Tons/Yr:	.21
Reactive Organic Gases Tons/Yr:	.146706
Carbon Monoxide Emissions Tons/Yr:	0
NOX - Oxides of Nitrogen Tons/Yr:	0
SOX - Oxides of Sulphur Tons/Yr:	0
Particulate Matter Tons/Yr:	0
Part. Matter 10 Micrometers & Smlr Tons/Yr:	0
Year:	2008
County Code:	37
Air Basin:	SD
Facility ID:	96233
Air District Name:	SD
SIC Code:	7216
Air District Name:	SAN DIEGO COUNTY APCD
Community Health Air Pollution Info System:	Not reported
Consolidated Emission Reporting Rule:	Not reported
Total Organic Hydrocarbon Gases Tons/Yr:	.21
Reactive Organic Gases Tons/Yr:	0
Carbon Monoxide Emissions Tons/Yr:	0
NOX - Oxides of Nitrogen Tons/Yr:	0
SOX - Oxides of Sulphur Tons/Yr:	0
Particulate Matter Tons/Yr:	0
Part. Matter 10 Micrometers & Smlr Tons/Yr:	0
Year:	2009
County Code:	37
Air Basin:	SD
Facility ID:	96233
Air District Name:	SD
SIC Code:	7216
Air District Name:	SAN DIEGO COUNTY APCD
Community Health Air Pollution Info System:	Not reported
Consolidated Emission Reporting Rule:	Not reported
Total Organic Hydrocarbon Gases Tons/Yr:	0.20999999999999999
Reactive Organic Gases Tons/Yr:	0
Carbon Monoxide Emissions Tons/Yr:	0
NOX - Oxides of Nitrogen Tons/Yr:	0
SOX - Oxides of Sulphur Tons/Yr:	0
Particulate Matter Tons/Yr:	0

MAP FINDINGS  
FOCUS MAP 19

Map ID Site Database(s) EPA ID Number

**POWAY CLEANERS (Continued)**

**S108432898**

Part. Matter 10 Micrometers & Smllr Tons/Yr: 0

Year: 2010  
 County Code: 37  
 Air Basin: SD  
 Facility ID: 96233  
 Air District Name: SD  
 SIC Code: 7216  
 Air District Name: SAN DIEGO COUNTY APCD  
 Community Health Air Pollution Info System: Not reported  
 Consolidated Emission Reporting Rule: Not reported  
 Total Organic Hydrocarbon Gases Tons/Yr: 0.20999999999999999  
 Reactive Organic Gases Tons/Yr: 0  
 Carbon Monoxide Emissions Tons/Yr: 0  
 NOX - Oxides of Nitrogen Tons/Yr: 0  
 SOX - Oxides of Sulphur Tons/Yr: 0  
 Particulate Matter Tons/Yr: 0  
 Part. Matter 10 Micrometers & Smllr Tons/Yr: 0

130

**ONE HR MARTINIZING  
14969 POMERADO RD  
POWAY, CA 92064**

**HAZNET S113073341  
N/A**

HAZNET:

Year: 1998  
 Gepaid: CAL000129297  
 Contact: BILLIE & TERRY ROBINSON  
 Telephone: 6199410212  
 Mailing Name: Not reported  
 Mailing Address: 227 JOANNIE WAY  
 Mailing City,St,Zip: VISTA, CA 920837608  
 Gen County: Not reported  
 TSD EPA ID: CAT000613976  
 TSD County: Not reported  
 Waste Category: Liquids with halogenated organic compounds >= 1,000 Mg./L  
 Disposal Method: Transfer Station  
 Tons: .5475  
 Facility County: San Diego

Year: 1997  
 Gepaid: CAL000129297  
 Contact: BILLIE & TERRY ROBINSON  
 Telephone: 6199410212  
 Mailing Name: Not reported  
 Mailing Address: 227 JOANNIE WAY  
 Mailing City,St,Zip: VISTA, CA 920837608  
 Gen County: Not reported  
 TSD EPA ID: CAT000613976  
 TSD County: Not reported  
 Waste Category: Liquids with halogenated organic compounds >= 1,000 Mg./L  
 Disposal Method: Transfer Station  
 Tons: .2550  
 Facility County: San Diego

Year: 1996  
 Gepaid: CAL000129297  
 Contact: BILLIE & TERRY ROBINSON  
 Telephone: 6199410212



MAP FINDINGS  
FOCUS MAP 19

Map ID	Site	Database(s)	EPA ID Number
	<p><b>ONE HR MARTINIZING (Continued)</b></p> <p>Mailing Name: Not reported  Mailing Address: 227 JOANNIE WAY  Mailing City,St,Zip: VISTA, CA 920837608  Gen County: Not reported  TSD EPA ID: CAD980887418  TSD County: Not reported  Waste Category: Aqueous solution with total organic residues less than 10 percent  Disposal Method: Transfer Station  Tons: .2085  Facility County: San Diego</p>		<b>S113073341</b>
130	<p><b>POWAY CLEANERS</b>  <b>14969 POMERADO RD #D</b>  <b>POWAY, CA</b></p> <p>FINDS:</p> <p>Registry ID: 110021318670</p> <p>Environmental Interest/Information System  The NEI (National Emissions Inventory) database contains information on stationary and mobile sources that emit criteria air pollutants and their precursors, as well as hazardous air pollutants (HAPs).</p> <p>CRITERIA AND HAZARDOUS AIR POLLUTANT INVENTORY</p>	<b>FINDS</b>	<b>1008237246</b> N/A
130	<p><b>ONE HOUR MARTINIZING</b>  <b>14969 POMERADO RD</b>  <b>POWAY, CA 92064</b></p> <p>HAZNET:</p> <p>Year: 1999  Gepaid: CAL000147718  Contact: GREG CHAPIN  Telephone: 0000000000  Mailing Name: Not reported  Mailing Address: 14969 POMERADO RD  Mailing City,St,Zip: POWAY, CA 920640000  Gen County: Not reported  TSD EPA ID: CAT000613976  TSD County: Not reported  Waste Category: Liquids with halogenated organic compounds &gt;= 1,000 Mg./L  Disposal Method: Transfer Station  Tons: .3725  Facility County: San Diego</p> <p>Year: 1998  Gepaid: CAL000147718  Contact: GREG CHAPIN  Telephone: 0000000000  Mailing Name: Not reported  Mailing Address: 14969 POMERADO RD  Mailing City,St,Zip: POWAY, CA 920640000  Gen County: Not reported  TSD EPA ID: CAT000613976</p>	<b>HAZNET</b>	<b>S113081236</b> N/A

MAP FINDINGS  
FOCUS MAP 19

Map ID Site Database(s) EPA ID Number

**ONE HOUR MARTINIZING (Continued)**

**S113081236**

TSD County: Not reported  
Waste Category: Liquids with halogenated organic compounds >= 1,000 Mg./L  
Disposal Method: Transfer Station  
Tons: .0975  
Facility County: San Diego

130

**POWAY CLEANERS  
14969POMERADO RD #D  
POWAY, CA 92064**

**EMI S116289707  
N/A**

EMI:

Year: 2011  
County Code: 37  
Air Basin: SD  
Facility ID: 96233  
Air District Name: SD  
SIC Code: 7216  
Air District Name: SAN DIEGO COUNTY APCD  
Community Health Air Pollution Info System: Not reported  
Consolidated Emission Reporting Rule: Not reported  
Total Organic Hydrocarbon Gases Tons/Yr: 0.21  
Reactive Organic Gases Tons/Yr: 0  
Carbon Monoxide Emissions Tons/Yr: 0  
NOX - Oxides of Nitrogen Tons/Yr: 0  
SOX - Oxides of Sulphur Tons/Yr: 0  
Particulate Matter Tons/Yr: 0  
Part. Matter 10 Micrometers & Smlr Tons/Yr: 0

Year: 2012  
County Code: 37  
Air Basin: SD  
Facility ID: 96233  
Air District Name: SD  
SIC Code: 7216  
Air District Name: SAN DIEGO COUNTY APCD  
Community Health Air Pollution Info System: Not reported  
Consolidated Emission Reporting Rule: Not reported  
Total Organic Hydrocarbon Gases Tons/Yr: 0.21  
Reactive Organic Gases Tons/Yr: 0  
Carbon Monoxide Emissions Tons/Yr: 0  
NOX - Oxides of Nitrogen Tons/Yr: 0  
SOX - Oxides of Sulphur Tons/Yr: 0  
Particulate Matter Tons/Yr: 0  
Part. Matter 10 Micrometers & Smlr Tons/Yr: 0

131

**14891 POMERADO RD  
POWAY, CA 92064**

**EDR US Hist Cleaners 1014995372  
N/A**

EDR Historical Cleaners:

Name: TWIN PEAKS CLEANERS & SHIRT LAUNDRY  
Year: 1999  
Address: 14891 POMERADO RD

Name: TWIN PEAKS CLEANERS & SHIRT LAUNDRY  
Year: 2000

MAP FINDINGS  
FOCUS MAP 19

Map ID Site Database(s) EPA ID Number

(Continued)

1014995372

Address: 14891 POMERADO RD  
 Name: TWIN PEAKS CLNR & SHIRT LNDRY  
 Year: 2002  
 Address: 14891 POMERADO RD  
 Name: TWIN PEAKS CLNR & SHIRT LNDRY  
 Year: 2003  
 Address: 14891 POMERADO RD  
 Name: TWIN PEAKS CLEANERS & SHIRT LAUNDRY  
 Year: 2005  
 Address: 14891 POMERADO RD  
 Name: TWIN PEAKS CLEANERS & SHIRT LAUNDRY  
 Year: 2006  
 Address: 14891 POMERADO RD  
 Name: TWIN PEAKS CLEANERS & SHIRT LAUNDRY  
 Year: 2007  
 Address: 14891 POMERADO RD  
 Name: TWIN PEAKS CLEANERS  
 Year: 2008  
 Address: 14891 POMERADO RD  
 Name: TWIN PEAKS CLEANERS & SHIRT  
 Year: 2010  
 Address: 14891 POMERADO RD  
 Name: TWIN PEAKS CLEANERS & SHIRT LAUNDRY  
 Year: 2011  
 Address: 14891 POMERADO RD  
 Name: TWIN PEAKS CLEANERS & SHIRT LAUNDRY  
 Year: 2012  
 Address: 14891 POMERADO RD

131

**TWIN PEAKS CLEANERS**  
**14891 POMERADO RD**  
**POWAY, CA 92064**

**SLIC**  
**DRYCLEANERS**  
**San Diego Co. HMMD**  
**SAN DIEGO CO. SAM**

**S104752278**  
**N/A**

SLIC:

Region: STATE  
**Facility Status: Completed - Case Closed**  
 Status Date: 01/12/1996  
 Global Id: T0608137643  
 Lead Agency: SAN DIEGO COUNTY LOP  
 Lead Agency Case Number: H29777-001  
 Latitude: 32.9849664  
 Longitude: -117.0605744  
 Case Type: Cleanup Program Site  
 Case Worker: Not reported  
 Local Agency: Not reported  
 RB Case Number: Not reported  
 File Location: Local Agency  
 Potential Media Affected: Soil

MAP FINDINGS  
FOCUS MAP 19

Map ID	Site	Database(s)	EPA ID Number
--------	------	-------------	---------------

**TWIN PEAKS CLEANERS (Continued)**

**S104752278**

Potential Contaminants of Concern: \* Chlorinated Hydrocarbons  
Site History: Not reported

[Click here to access the California GeoTracker records for this facility:](#)

**DRYCLEANERS:**

EPA Id: CAL000348396  
NAICS Code: 81232  
NAICS Description: Drycleaning and Laundry Services (except Coin-Operated)  
SIC Code: 7211  
SIC Description: Power Laundries, Family and Commercial  
Create Date: 12/02/2009  
Facility Active: Yes  
Inactive Date: Not reported  
Facility Addr2: Not reported  
Owner Name: SUJEONG KIM  
Owner Address: 14891 POMERADO RD  
Owner Address 2: Not reported  
Owner Telephone: 8587482400  
Contact Name: SU JEONG KIM  
Contact Address: 14891 POMERADO RD  
Contact Address 2: Not reported  
Contact Telephone: 8587482400

**SAN DIEGO CO. HMMD:**

Facility Id: 209719  
Business Type: 6HK53  
EPA Id Number: CAL000348396  
APN: 314-710-30-00  
Last HMMD Inspection: 02/22/2011  
Permit Status: OPEN  
Permit Expiration: 09/30/2013  
Facility Owner: SUJEONG KIM  
Facility Address: 14891 POMERADO RD  
Facility City: POWAY  
Facility State: CA  
Facility Zip: 92064  
UST Owner: Not reported  
Handle Regulated Hazmat: Y  
Own Or Operate UST: Not reported  
Subject To APSA: Not reported  
Generate Haz Waste: Y  
Treat Haz Waste: Not reported  
Generate Medical Waste: Not reported

**Active Permits:**

Facility Id: 209719  
Update Date: 11/02/2012  
Case Number: Not reported  
Name: WASTE 741 LIQ W HALOG ORG >OR= 1000MG/L  
Other Information: FILTERS, LINT, AND STILL BOTTOMS  
Material Waste: Waste  
Hazardous Categories 1: Not reported  
Hazardous Categories 2: Not reported  
  
Facility Id: 209719  
Update Date: 11/02/2012

MAP FINDINGS  
FOCUS MAP 19

Map ID	Site	Database(s)	EPA ID Number
--------	------	-------------	---------------

**TWIN PEAKS CLEANERS (Continued)**

**S104752278**

Case Number: 64742-48-9  
 Name: ALIPHATIC HYDROCARBONS DF 2000  
 Other Information: Not reported  
 Material Waste: Material  
 Hazardous Categories 1: ACUTE  
 Hazardous Categories 2: CHRONIC

Violations Active Permits:

Facility Id: 209719  
 Update Date: 11/02/2012  
 Inspection Date: 01/20/2009  
 Violation Code: 6HV0132  
 Violation: EPA ID NUMBER NOT OBTAINED/MAINTAINED  
 Violation Citation: Generator of hazardous waste has not obtained/maintained an EPA identification number. CCR 66262.12(a)  
 Activity: ACTIVE

Facility Id: 209719  
 Update Date: 11/02/2012  
 Inspection Date: 01/20/2009  
 Violation Code: 6HV1009  
 Violation: HMBP: INADEQUATE SITE MAP  
 Violation Citation: Business Plan does not have a site map which provides sufficient or complete information for emergency response agencies. HSC 25509(a)(5) & 25505(a)(2)  
 Activity: ACTIVE

Facility Id: 129777  
 Business Type: 6HK53  
 EPA Id Number: CAL000208669  
 APN: 314-710-30-00  
 Last HMMD Inspection: 06/06/2006  
 Permit Status: CHNG  
 Permit Expiration: 08/31/2009  
 Facility Owner: CHANG W. CHOI  
 Facility Address: 14891 POMERADO RD  
 Facility City: POWAY  
 Facility State: CA  
 Facility Zip: 92064-2803  
 UST Owner: Not reported  
 Handle Regulated Hazmat: Y  
 Own Or Operate UST: Not reported  
 Subject To APSA: Not reported  
 Generate Haz Waste: Y  
 Treat Haz Waste: Not reported  
 Generate Medical Waste: Not reported

**SAN DIEGO CO. SAM:**

Case Number: H29777-001  
 Agency: DEH Site Assessment & Mitigation  
**Funding: Private - VAP**  
 Facility Type: Soils Only  
 Facility Status: Closed Case  
 Date: 1/12/1996  
 Date Began: 3/30/1995

MAP FINDINGS  
FOCUS MAP 19

Map ID	Site	Database(s)	EPA ID Number
131	<b>MOBIL OIL</b> <b>14863 POMERADO RD</b> <b>POWAY, CA 92064</b>	<b>UST</b> <b>SWEEPS UST</b> <b>CHMIRS</b>	<b>U003789773</b> <b>N/A</b>
	UST: Facility ID: H22802 Latitude: 32.983159 Longitude: -117.060575 Permitting Agency: SAN DIEGO COUNTY		
	SWEEPS UST: Status: Active Comp Number: 22802 Number: 9 Board Of Equalization: Not reported Referral Date: Not reported Action Date: 06-26-92 Created Date: 02-29-88 Owner Tank Id: Not reported SWRCB Tank Id: 37-000-022802-000001 Tank Status: A Capacity: 10000 Active Date: Not reported Tank Use: M.V. FUEL STG: P Content: REG UNLEADED Number Of Tanks: 4		
	Status: Active Comp Number: 22802 Number: 9 Board Of Equalization: Not reported Referral Date: Not reported Action Date: 06-26-92 Created Date: 02-29-88 Owner Tank Id: Not reported SWRCB Tank Id: 37-000-022802-000002 Tank Status: A Capacity: 10000 Active Date: Not reported Tank Use: M.V. FUEL STG: P Content: REG UNLEADED Number Of Tanks: Not reported		
	Status: Active Comp Number: 22802 Number: 9 Board Of Equalization: Not reported Referral Date: Not reported Action Date: 06-26-92 Created Date: 02-29-88 Owner Tank Id: Not reported SWRCB Tank Id: 37-000-022802-000003 Tank Status: A Capacity: 10000 Active Date: Not reported Tank Use: M.V. FUEL STG: P		

MAP FINDINGS  
FOCUS MAP 19

Map ID Site Database(s) EPA ID Number

**MOBIL OIL (Continued)**

**U003789773**

Content: LEADED  
 Number Of Tanks: Not reported  
  
 Status: Active  
 Comp Number: 22802  
 Number: 9  
 Board Of Equalization: Not reported  
 Referral Date: Not reported  
 Action Date: 06-26-92  
 Created Date: 02-29-88  
 Owner Tank Id: Not reported  
 SWRCB Tank Id: 37-000-022802-000004  
 Tank Status: A  
 Capacity: 10000  
 Active Date: Not reported  
 Tank Use: M.V. FUEL  
 STG: P  
 Content: LEADED  
 Number Of Tanks: Not reported

**CHMIRS:**

OES Incident Number: '08-4451  
 OES notification: 06/22/2008  
 OES Date: Not reported  
 OES Time: Not reported  
 Incident Date: Not reported  
**Date Completed: Not reported**  
 Property Use: Not reported  
 Agency Id Number: Not reported  
 Agency Incident Number: Not reported  
 Time Notified: Not reported  
 Time Completed: Not reported  
 Surrounding Area: Not reported  
 Estimated Temperature: Not reported  
 Property Management: Not reported  
 Special Studies 1: Not reported  
 Special Studies 2: Not reported  
 Special Studies 3: Not reported  
 Special Studies 4: Not reported  
 Special Studies 5: Not reported  
 Special Studies 6: Not reported  
 More Than Two Substances Involved?: Not reported  
 Resp Agncy Personel # Of Decontaminated: Not reported  
 Responding Agency Personel # Of Injuries: Not reported  
 Responding Agency Personel # Of Fatalities: Not reported  
 Others Number Of Decontaminated: Not reported  
 Others Number Of Injuries: Not reported  
 Others Number Of Fatalities: Not reported  
 Vehicle Make/year: Not reported  
 Vehicle License Number: Not reported  
 Vehicle State: Not reported  
 Vehicle Id Number: Not reported  
 CA/DOT/PUC/ICC Number: Not reported  
 Company Name: Not reported  
 Reporting Officer Name/ID: Not reported  
 Report Date: Not reported  
 Comments: Not reported

MAP FINDINGS  
FOCUS MAP 19

Map ID Site Database(s) EPA ID Number

**MOBIL OIL (Continued)**

**U003789773**

Facility Telephone:	Not reported
Waterway Involved:	No
Waterway:	Not reported
Spill Site:	Service Station
Cleanup By:	Unknown
Containment:	Not reported
What Happened:	Not reported
Type:	Not reported
Measure:	Gal(s)
Other:	Not reported
Date/Time:	1941
Year:	2008
Agency:	Veeder Root
Incident Date:	6/22/2008
Admin Agency:	San Diego County Health Services Dept.
Amount:	Not reported
Contained:	Yes
Site Type:	Not reported
E Date:	Not reported
Substance:	Gasoline
Quantity Released:	1
BBLs:	Not reported
Cups:	Not reported
CUFT:	Not reported
Gallons:	Not reported
Grams:	Not reported
Pounds:	Not reported
Liters:	Not reported
Ounces:	Not reported
Pints:	Not reported
Quarts:	Not reported
Sheen:	Not reported
Tons:	Not reported
Unknown:	Not reported
Evacuations:	0
Number of Injuries:	0
Number of Fatalities:	0
Description:	RP stated that there was a fuel leak at a dispenser number 4. The release was onto the concrete and evaporated.
OES Incident Number:	'08-4195
OES notification:	06/12/2008
OES Date:	Not reported
OES Time:	Not reported
Incident Date:	Not reported
<b>Date Completed:</b>	<b>Not reported</b>
Property Use:	Not reported
Agency Id Number:	Not reported
Agency Incident Number:	Not reported
Time Notified:	Not reported
Time Completed:	Not reported
Surrounding Area:	Not reported
Estimated Temperature:	Not reported
Property Management:	Not reported
Special Studies 1:	Not reported
Special Studies 2:	Not reported
Special Studies 3:	Not reported



MAP FINDINGS  
FOCUS MAP 19

Map ID Site Database(s) EPA ID Number

**MOBIL OIL (Continued)**

**U003789773**

Special Studies 4:	Not reported
Special Studies 5:	Not reported
Special Studies 6:	Not reported
More Than Two Substances Involved?:	Not reported
Resp Agency Personel # Of Decontaminated:	Not reported
Responding Agency Personel # Of Injuries:	Not reported
Responding Agency Personel # Of Fatalities:	Not reported
Others Number Of Decontaminated:	Not reported
Others Number Of Injuries:	Not reported
Others Number Of Fatalities:	Not reported
Vehicle Make/year:	Not reported
Vehicle License Number:	Not reported
Vehicle State:	Not reported
Vehicle Id Number:	Not reported
CA/DOT/PUC/ICC Number:	Not reported
Company Name:	Not reported
Reporting Officer Name/ID:	Not reported
Report Date:	Not reported
Comments:	Not reported
Facility Telephone:	Not reported
Waterway Involved:	No
Waterway:	Not reported
Spill Site:	Service Station
Cleanup By:	Responsible Party
Containment:	Not reported
What Happened:	Not reported
Type:	Not reported
Measure:	Qt.(s)
Other:	Not reported
Date/Time:	1950
Year:	2008
Agency:	Veeder Root
Incident Date:	6/12/2008
Admin Agency:	San Diego County Health Services Dept.
Amount:	Not reported
Contained:	Yes
Site Type:	Not reported
E Date:	Not reported
Substance:	Gasoline
Quantity Released:	1
BBLS:	Not reported
Cups:	Not reported
CUFT:	Not reported
Gallons:	Not reported
Grams:	Not reported
Pounds:	Not reported
Liters:	Not reported
Ounces:	Not reported
Pints:	Not reported
Quarts:	Not reported
Sheen:	Not reported
Tons:	Not reported
Unknown:	Not reported
Evacuations:	0
Number of Injuries:	0
Number of Fatalities:	0
Description:	Caller states substance was released due to a faulty auto shut-off

MAP FINDINGS  
FOCUS MAP 19

Map ID	Site	Database(s)	EPA ID Number
--------	------	-------------	---------------

**MOBIL OIL (Continued)**

**U003789773**

nozzle.

131

**CIRCLE K STORES INC. SITE # 2709457**  
**14863 POMERADO RD**  
**POWAY, CA 92064**

**LUST**  
**CHMIRS**  
**San Diego Co. HMMD**

**S109036298**  
**N/A**

LUST:

Region:	STATE
Global Id:	T0608173418
Latitude:	32.981854
Longitude:	-117.061922
Case Type:	LUST Cleanup Site
Status:	Completed - Case Closed
Status Date:	11/27/2002
Lead Agency:	SAN DIEGO COUNTY LOP
Case Worker:	Not reported
Local Agency:	Not reported
RB Case Number:	Not reported
LOC Case Number:	H22802-001
File Location:	Local Agency
Potential Media Affect:	Soil
Potential Contaminants of Concern:	Gasoline
Site History:	Not reported

[Click here to access the California GeoTracker records for this facility:](#)

Status History:

Global Id:	T0608173418
Status:	Completed - Case Closed
Status Date:	11/27/2002
Global Id:	T0608173418
Status:	Open - Case Begin Date
Status Date:	07/18/2001

Regulatory Activities:

Global Id:	T0608173418
Action Type:	Other
Date:	01/01/1950
Action:	Leak Stopped
Global Id:	T0608173418
Action Type:	Other
Date:	01/01/1950
Action:	Leak Discovery
Global Id:	T0608173418
Action Type:	Other
Date:	01/01/1950
Action:	Leak Began
Global Id:	T0608173418
Action Type:	Other
Date:	01/01/1950
Action:	Leak Reported

MAP FINDINGS  
FOCUS MAP 19

Map ID Site Database(s) EPA ID Number

**CIRCLE K STORES INC. SITE # 2709457 (Continued)**

**S109036298**

CHMIRS:

OES Incident Number: 06-6007  
OES notification: 10/09/2006  
OES Date: Not reported  
OES Time: Not reported  
Incident Date: Not reported  
**Date Completed: Not reported**  
Property Use: Not reported  
Agency Id Number: Not reported  
Agency Incident Number: Not reported  
Time Notified: Not reported  
Time Completed: Not reported  
Surrounding Area: Not reported  
Estimated Temperature: Not reported  
Property Management: Not reported  
Special Studies 1: Not reported  
Special Studies 2: Not reported  
Special Studies 3: Not reported  
Special Studies 4: Not reported  
Special Studies 5: Not reported  
Special Studies 6: Not reported  
More Than Two Substances Involved?: Not reported  
Resp Agncy Personel # Of Decontaminated: Not reported  
Responding Agency Personel # Of Injuries: Not reported  
Responding Agency Personel # Of Fatalities: Not reported  
Others Number Of Decontaminated: Not reported  
Others Number Of Injuries: Not reported  
Others Number Of Fatalities: Not reported  
Vehicle Make/year: Not reported  
Vehicle License Number: Not reported  
Vehicle State: Not reported  
Vehicle Id Number: Not reported  
CA/DOT/PUC/ICC Number: Not reported  
Company Name: Not reported  
Reporting Officer Name/ID: Not reported  
Report Date: Not reported  
Comments: Not reported  
Facility Telephone: Not reported  
Waterway Involved: Not reported  
Waterway: Not reported  
Spill Site: Not reported  
Cleanup By: Yet to be determined  
Containment: Not reported  
What Happened: Not reported  
Type: Not reported  
Measure: Not reported  
Other: Not reported  
Date/Time: Not reported  
Year: 2006  
Agency: Veeder Root  
Incident Date: 5/25/2006 12:00:00 AM  
Admin Agency: San Diego County Health Services Dept.  
Amount: Not reported  
Contained: Yes  
Site Type: Service Station  
E Date: Not reported  
Substance: Gasoline

MAP FINDINGS  
FOCUS MAP 19

Map ID Site Database(s) EPA ID Number

**CIRCLE K STORES INC. SITE # 2709457 (Continued)**

**S109036298**

Quantity Released:	Not reported
BBLS:	0
Cups:	0
CUFT:	0
Gallons:	Unk
Grams:	0
Pounds:	0
Liters:	0
Ounces:	0
Pints:	0
Quarts:	0
Sheen:	0
Tons:	0
Unknown:	0
Evacuations:	0
Number of Injuries:	0
Number of Fatalities:	0
Description:	The RP just received a report of the tank TLS350 is showing a reading variance of 200 gallons per day while the stick readings do not. This is possibly an equipment issue
OES Incident Number:	'10-2826
OES notification:	05/05/2010
OES Date:	Not reported
OES Time:	Not reported
Incident Date:	Not reported
<b>Date Completed:</b>	<b>Not reported</b>
Property Use:	Not reported
Agency Id Number:	Not reported
Agency Incident Number:	Not reported
Time Notified:	Not reported
Time Completed:	Not reported
Surrounding Area:	Not reported
Estimated Temperature:	Not reported
Property Management:	Not reported
Special Studies 1:	Not reported
Special Studies 2:	Not reported
Special Studies 3:	Not reported
Special Studies 4:	Not reported
Special Studies 5:	Not reported
Special Studies 6:	Not reported
More Than Two Substances Involved?:	Not reported
Resp Agncy Personel # Of Decontaminated:	Not reported
Responding Agency Personel # Of Injuries:	Not reported
Responding Agency Personel # Of Fatalities:	Not reported
Others Number Of Decontaminated:	Not reported
Others Number Of Injuries:	Not reported
Others Number Of Fatalities:	Not reported
Vehicle Make/year:	Not reported
Vehicle License Number:	Not reported
Vehicle State:	Not reported
Vehicle Id Number:	Not reported
CA/DOT/PUC/ICC Number:	Not reported
Company Name:	Not reported
Reporting Officer Name/ID:	Not reported
Report Date:	Not reported
Comments:	Not reported

MAP FINDINGS  
FOCUS MAP 19

Map ID Site Database(s) EPA ID Number

**CIRCLE K STORES INC. SITE # 2709457 (Continued)**

**S109036298**

Facility Telephone: Not reported  
 Waterway Involved: No  
 Waterway: Not reported  
 Spill Site: Service Station  
 Cleanup By: Service Store Manager  
 Containment: Not reported  
 What Happened: Not reported  
 Type: Not reported  
 Measure: Cup(s)  
 Other: Not reported  
 Date/Time: 2223  
 Year: 2010  
 Agency: Veeder Root  
 Incident Date: 5/5/2010  
 Admin Agency: San Diego County Health Services Department  
 Amount: Not reported  
 Contained: Yes  
 Site Type: Not reported  
 E Date: Not reported  
 Substance: Gasoline  
 Quantity Released: 40545  
 BBLs: Not reported  
 Cups: Not reported  
 CUFT: Not reported  
 Gallons: Not reported  
 Grams: Not reported  
 Pounds: Not reported  
 Liters: Not reported  
 Ounces: Not reported  
 Pints: Not reported  
 Quarts: Not reported  
 Sheen: Not reported  
 Tons: Not reported  
 Unknown: Not reported  
 Evacuations: Not reported  
 Number of Injuries: Not reported  
 Number of Fatalities: Not reported  
 Description: Due to a dispenser having a nozzle leak, gasoline was released to the pavement.

**SAN DIEGO CO. HMMD:**

Facility Id: 215719  
 Business Type: 6HK28  
 EPA Id Number: Not reported  
 APN: 314-710-17-00  
 Last HMMD Inspection: 01/26/2012  
 Permit Status: OPEN  
 Permit Expiration: 10/31/2013  
 Facility Owner: CIRCLE K STORES INC.  
 Facility Address: 255 E RINCON ST #100  
 Facility City: CORONA  
 Facility State: CA  
 Facility Zip: 92879  
 UST Owner: CIRCLE K STORES INC  
 Handle Regulated Hazmat: Y  
 Own Or Operate UST: Y  
 Subject To APSA: Not reported

MAP FINDINGS  
FOCUS MAP 19

Map ID	Site	Database(s)	EPA ID Number
--------	------	-------------	---------------

**CIRCLE K STORES INC. SITE # 2709457 (Continued)**

**S109036298**

Generate Haz Waste: Y  
Treat Haz Waste: Not reported  
Generate Medical Waste: Not reported

UST:

UST Name: UNDERGROUND TANK 122802 T001  
Last Update: 2012-11-02 14:17:38  
Permit Number: 215719  
Tank Type: DOUBLE WALL  
Additional Id: RT1620 UNLEADED, RT2748, RT4102  
Capacity Gallons: 10000  
UST Contents: REGULAR UNLEADED  
Other Content Info: REGULAR UNLEADED  
Reg Status: ACTIVE  
Remove Close Date: Not reported  
Year Installed: 1991-01-01 00:00:00  
Pipe Type: DOUBLE WALL  
Delivery System: PRESSURE  
Monitor Code: 31A  
UST Monitor Method: DW TANK, DW PRESSURIZED PIPE W/ DRY TANK ANNULAR; POSITIVE SHUT-OFF & FAILSAFE, 3.0LLD; UDC W/ POSITIVE SHUT-OFF

UST Name: UNDERGROUND TANK 122802 T002  
Last Update: 2012-11-02 14:17:38  
Permit Number: 215719  
Tank Type: DOUBLE WALL  
Additional Id: RT1620-SLAVE TANK, RT4102  
Capacity Gallons: 10000  
UST Contents: REGULAR UNLEADED  
Other Content Info: REGULAR UNLEADED  
Reg Status: ACTIVE  
Remove Close Date: Not reported  
Year Installed: 1991-01-01 00:00:00  
Pipe Type: DOUBLE WALL  
Delivery System: PRESSURE  
Monitor Code: 31A  
UST Monitor Method: DW TANK, DW PRESSURIZED PIPE W/ DRY TANK ANNULAR; POSITIVE SHUT-OFF & FAILSAFE, 3.0LLD; UDC W/ POSITIVE SHUT-OFF

UST Name: UNDERGROUND TANK 122802 T003  
Last Update: 2012-11-02 14:17:38  
Permit Number: 215719  
Tank Type: DOUBLE WALL  
Additional Id: RT1620, RT2748, RT3092, RT4102  
Capacity Gallons: 10000  
UST Contents: DIESEL  
Other Content Info: DIESEL  
Reg Status: ACTIVE  
Remove Close Date: Not reported  
Year Installed: 1991-01-01 00:00:00  
Pipe Type: DOUBLE WALL  
Delivery System: PRESSURE  
Monitor Code: 31A  
UST Monitor Method: DW TANK, DW PRESSURIZED PIPE W/ DRY TANK ANNULAR; POSITIVE SHUT-OFF & FAILSAFE, 3.0LLD; UDC W/ POSITIVE SHUT-OFF

UST Name: UNDERGROUND TANK 122802 T004  
Last Update: 2012-11-02 14:17:38

MAP FINDINGS  
FOCUS MAP 19

Map ID	Site	Database(s)	EPA ID Number
--------	------	-------------	---------------

**CIRCLE K STORES INC. SITE # 2709457 (Continued)**

**S109036298**

Permit Number: 215719  
 Tank Type: DOUBLE WALL  
 Additional Id: RT1620, RT2748, RT4102  
 Capacity Gallons: 10000  
 UST Contents: PREMIUM UNLEADED  
 Other Content Info: PREMIUM UNLEADED  
 Reg Status: ACTIVE  
 Remove Close Date: Not reported  
 Year Installed: 1991-01-01 00:00:00  
 Pipe Type: DOUBLE WALL  
 Delivery System: PRESSURE  
 Monitor Code: 31A  
 UST Monitor Method: DW TANK, DW PRESSURIZED PIPE W/ DRY TANK ANNULAR; POSITIVE SHUT-OFF & FAILSAFE, 3.0LLD; UDC W/ POSITIVE SHUT-OFF

Active Permits:

Facility Id: 215719  
 Update Date: 11/02/2012  
 Case Number: 8006-61-9  
 Name: DIESEL UNLEADED  
 Other Information: UNDERGROUND TANK 122802 T003  
 Material Waste: Material  
 Hazardous Categories 1: FIRE  
 Hazardous Categories 2: Not reported

Facility Id: 215719  
 Update Date: 11/02/2012  
 Case Number: 8006-61-9  
 Name: REGULAR UNLEADED  
 Other Information: UNDERGROUND TANK 122802 T001 UNLEADED  
 Material Waste: Material  
 Hazardous Categories 1: FIRE  
 Hazardous Categories 2: Not reported

Facility Id: 215719  
 Update Date: 11/02/2012  
 Case Number: 8006-61-9  
 Name: SUPER UNLEADED  
 Other Information: UNDERGROUND TANK 122802 T004  
 Material Waste: Material  
 Hazardous Categories 1: FIRE  
 Hazardous Categories 2: Not reported

Facility Id: 215719  
 Update Date: 11/02/2012  
 Case Number: 8006-61-9  
 Name: REGULAR UNLEADED  
 Other Information: UNDERGROUND TANK 122802 T002  
 Material Waste: Material  
 Hazardous Categories 1: FIRE  
 Hazardous Categories 2: Not reported

Facility Id: 215719  
 Update Date: 11/02/2012  
 Case Number: Not reported  
 Name: WASTE 352 ORGANIC SOLIDS (OTHER)  
 Other Information: GAS FILTERS

MAP FINDINGS  
FOCUS MAP 19

Map ID	Site	Database(s)	EPA ID Number
	<b>CIRCLE K STORES INC. SITE # 2709457 (Continued)</b>		<b>S109036298</b>
	Material Waste: Waste		
	Hazardous Categories 1: Not reported		
	Hazardous Categories 2: Not reported		
131	<b>EXXON/MOBIL #18-H01 14863 POMERADO RD POWAY, CA 92064</b>	<b>SAN DIEGO CO. SAM</b>	<b>S105694707 N/A</b>
	SAN DIEGO CO. SAM:		
	Case Number: H22802-001		
	Agency: DEH Site Assessment & Mitigation		
	<b>Funding: LOP - Federal Fund</b>		
	Facility Type: Soils Only		
	Facility Status: Closed Case		
	Date: 11/27/2002		
	Date Began: 7/18/2001		
131	<b>EXXONMOBIL OIL CORPORATION NO 11788 14863 POMERADO RD POWAY, CA 92064</b>	<b>RCRA-LQG San Diego Co. HMMD EMI</b>	<b>1007200127 CAL000055802</b>
	RCRA-LQG:		
	Date form received by agency: 03/07/2004		
	Facility name: EXXONMOBIL OIL CORPORATION NO 11788		
	Facility address: 14863 POMERADO RD POWAY, CA 920642803		
	EPA ID: CAL000055802		
	Mailing address: 12265 WEST BAYAUD AVE. LAKEWOOD, CO 80228		
	Contact: JOHN HOOVER		
	Contact address: Not reported		
	Contact country: Not reported		
	Contact telephone: (800) 253-8054		
	Contact email: Not reported		
	EPA Region: 09		
	Classification: Large Quantity Generator		
	Description: Handler: generates 1,000 kg or more of hazardous waste during any calendar month; or generates more than 1 kg of acutely hazardous waste during any calendar month; or generates more than 100 kg of any residue or contaminated soil, waste or other debris resulting from the cleanup of a spill, into or on any land or water, of acutely hazardous waste during any calendar month; or generates 1 kg or less of acutely hazardous waste during any calendar month, and accumulates more than 1 kg of acutely hazardous waste at any time; or generates 100 kg or less of any residue or contaminated soil, waste or other debris resulting from the cleanup of a spill, into or on any land or water, of acutely hazardous waste during any calendar month, and accumulates more than 100 kg of that material at any time		
	Owner/Operator Summary:		
	Owner/operator name: EXXONMOBIL OIL CORPORATION		
	Owner/operator address: Not reported		
	Owner/operator country: US		



MAP FINDINGS  
FOCUS MAP 19

Map ID Site Database(s) EPA ID Number

**EXXONMOBIL OIL CORPORATION NO 11788 (Continued)**

**1007200127**

Owner/operator telephone: Not reported  
Legal status: Private  
Owner/Operator Type: Operator  
Owner/Op start date: 01/01/1995  
Owner/Op end date: Not reported

Owner/operator name: EXXONMOBIL OIL CORPORATION  
Owner/operator address: 3225 GALLOWS RD  
FAIRFAX, VA 22937

Owner/operator country: US  
Owner/operator telephone: Not reported  
Legal status: Private  
Owner/Operator Type: Owner  
Owner/Op start date: 01/01/1995  
Owner/Op end date: Not reported

**Handler Activities Summary:**

U.S. importer of hazardous waste: No  
Mixed waste (haz. and radioactive): No  
Recycler of hazardous waste: No  
Transporter of hazardous waste: No  
Treater, storer or disposer of HW: No  
Underground injection activity: No  
On-site burner exemption: No  
Furnace exemption: No  
Used oil fuel burner: No  
Used oil processor: No  
User oil refiner: No  
Used oil fuel marketer to burner: No  
Used oil Specification marketer: No  
Used oil transfer facility: No  
Used oil transporter: No

**Historical Generators:**

Date form received by agency: 02/28/2002  
Facility name: EXXONMOBIL OIL CORPORATION NO 11788  
Site name: EXXON MOBIL OIL CORP  
Classification: Large Quantity Generator

**Hazardous Waste Summary:**

Waste code: D001  
Waste name: IGNITABLE HAZARDOUS WASTES ARE THOSE WASTES WHICH HAVE A FLASHPOINT OF LESS THAN 140 DEGREES FAHRENHEIT AS DETERMINED BY A PENSKEY-MARTENS CLOSED CUP FLASH POINT TESTER. ANOTHER METHOD OF DETERMINING THE FLASH POINT OF A WASTE IS TO REVIEW THE MATERIAL SAFETY DATA SHEET, WHICH CAN BE OBTAINED FROM THE MANUFACTURER OR DISTRIBUTOR OF THE MATERIAL. LACQUER THINNER IS AN EXAMPLE OF A COMMONLY USED SOLVENT WHICH WOULD BE CONSIDERED AS IGNITABLE HAZARDOUS WASTE.

Waste code: D018  
Waste name: BENZENE

Violation Status: No violations found

**SAN DIEGO CO. HMMD:**

Facility Id: 122802

MAP FINDINGS  
FOCUS MAP 19

Map ID      Site      Database(s)      EPA ID Number

**EXXONMOBIL OIL CORPORATION NO 11788 (Continued)**

**1007200127**

Business Type: 6HK28  
 EPA Id Number: CAL000055802  
 APN: 314-710-17-00  
 Last HMMD Inspection: 01/25/2011  
 Permit Status: CHNG  
 Permit Expiration: 10/31/2012  
 Facility Owner: EXXON MOBIL OIL CORP  
 Facility Address: 7300 W. FRIENDLY AV MS F-76  
 Facility City: GREENSDORO  
 Facility State: NC  
 Facility Zip: 27420  
 UST Owner: MOBIL OIL  
 Handle Regulated Hazmat: Y  
 Own Or Operate UST: Y  
 Subject To APSA: Not reported  
 Generate Haz Waste: Y  
 Treat Haz Waste: Not reported  
 Generate Medical Waste: Not reported

UST:

UST Name: UNDERGROUND TANK 122802 T001  
 Last Update: 2012-11-02 14:17:38  
 Permit Number: 122802  
 Tank Type: DOUBLE WALL  
 Additional Id: RT1620 UNLEADED, RT2748, RT4102  
 Capacity Gallons: 10000  
 UST Contents: REGULAR UNLEADED  
 Other Content Info: REGULAR UNLEADED  
 Reg Status: ACTIVE  
 Remove Close Date: Not reported  
 Year Installed: 1991-01-01 00:00:00  
 Pipe Type: DOUBLE WALL  
 Delivery System: PRESSURE  
 Monitor Code: 31A  
 UST Monitor Method: DW TANK, DW PRESSURIZED PIPE W/ DRY TANK ANNULAR; POSITIVE SHUT-OFF & FAILSAFE, 3.0LLD; UDC W/ POSITIVE SHUT-OFF

UST Name: UNDERGROUND TANK 122802 T002  
 Last Update: 2012-11-02 14:17:38  
 Permit Number: 122802  
 Tank Type: DOUBLE WALL  
 Additional Id: RT1620-SLAVE TANK, RT4102  
 Capacity Gallons: 10000  
 UST Contents: REGULAR UNLEADED  
 Other Content Info: REGULAR UNLEADED  
 Reg Status: ACTIVE  
 Remove Close Date: Not reported  
 Year Installed: 1991-01-01 00:00:00  
 Pipe Type: DOUBLE WALL  
 Delivery System: PRESSURE  
 Monitor Code: 31A  
 UST Monitor Method: DW TANK, DW PRESSURIZED PIPE W/ DRY TANK ANNULAR; POSITIVE SHUT-OFF & FAILSAFE, 3.0LLD; UDC W/ POSITIVE SHUT-OFF

UST Name: UNDERGROUND TANK 122802 T003  
 Last Update: 2012-11-02 14:17:38  
 Permit Number: 122802  
 Tank Type: DOUBLE WALL

MAP FINDINGS  
FOCUS MAP 19

Map ID	Site	Database(s)	EPA ID Number
--------	------	-------------	---------------

**EXXONMOBIL OIL CORPORATION NO 11788 (Continued)**

**1007200127**

Additional Id: RT1620, RT2748, RT3092, RT4102  
 Capacity Gallons: 10000  
 UST Contents: DIESEL  
 Other Content Info: DIESEL  
 Reg Status: ACTIVE  
 Remove Close Date: Not reported  
 Year Installed: 1991-01-01 00:00:00  
 Pipe Type: DOUBLE WALL  
 Delivery System: PRESSURE  
 Monitor Code: 31A  
 UST Monitor Method: DW TANK, DW PRESSURIZED PIPE W/ DRY TANK ANNULAR; POSITIVE SHUT-OFF & FAILSAFE, 3.0LLD; UDC W/ POSITIVE SHUT-OFF

UST Name: UNDERGROUND TANK 122802 T004  
 Last Update: 2012-11-02 14:17:38  
 Permit Number: 122802  
 Tank Type: DOUBLE WALL  
 Additional Id: RT1620, RT2748, RT4102  
 Capacity Gallons: 10000  
 UST Contents: PREMIUM UNLEADED  
 Other Content Info: PREMIUM UNLEADED  
 Reg Status: ACTIVE  
 Remove Close Date: Not reported  
 Year Installed: 1991-01-01 00:00:00  
 Pipe Type: DOUBLE WALL  
 Delivery System: PRESSURE  
 Monitor Code: 31A  
 UST Monitor Method: DW TANK, DW PRESSURIZED PIPE W/ DRY TANK ANNULAR; POSITIVE SHUT-OFF & FAILSAFE, 3.0LLD; UDC W/ POSITIVE SHUT-OFF

**EMI:**

Year: 2006  
 County Code: 37  
 Air Basin: SD  
 Facility ID: 90126  
 Air District Name: SD  
 SIC Code: 5541  
 Air District Name: SAN DIEGO COUNTY APCD  
 Community Health Air Pollution Info System: Not reported  
 Consolidated Emission Reporting Rule: Not reported  
 Total Organic Hydrocarbon Gases Tons/Yr: 5.65  
 Reactive Organic Gases Tons/Yr: 5.65  
 Carbon Monoxide Emissions Tons/Yr: 0  
 NOX - Oxides of Nitrogen Tons/Yr: 0  
 SOX - Oxides of Sulphur Tons/Yr: 0  
 Particulate Matter Tons/Yr: 0  
 Part. Matter 10 Micrometers & Smllr Tons/Yr: 0

Year: 2007  
 County Code: 37  
 Air Basin: SD  
 Facility ID: 90126  
 Air District Name: SD  
 SIC Code: 5541  
 Air District Name: SAN DIEGO COUNTY APCD  
 Community Health Air Pollution Info System: Not reported

MAP FINDINGS  
FOCUS MAP 19

Map ID      Site      Database(s)      EPA ID Number

**EXXONMOBIL OIL CORPORATION NO 11788 (Continued)**

**1007200127**

Consolidated Emission Reporting Rule:	Not reported
Total Organic Hydrocarbon Gases Tons/Yr:	5.65
Reactive Organic Gases Tons/Yr:	5.65
Carbon Monoxide Emissions Tons/Yr:	0
NOX - Oxides of Nitrogen Tons/Yr:	0
SOX - Oxides of Sulphur Tons/Yr:	0
Particulate Matter Tons/Yr:	0
Part. Matter 10 Micrometers & Smlr Tons/Yr:	0
Year:	2008
County Code:	37
Air Basin:	SD
Facility ID:	90126
Air District Name:	SD
SIC Code:	5541
Air District Name:	SAN DIEGO COUNTY APCD
Community Health Air Pollution Info System:	Not reported
Consolidated Emission Reporting Rule:	Not reported
Total Organic Hydrocarbon Gases Tons/Yr:	5.65
Reactive Organic Gases Tons/Yr:	5.65
Carbon Monoxide Emissions Tons/Yr:	0
NOX - Oxides of Nitrogen Tons/Yr:	0
SOX - Oxides of Sulphur Tons/Yr:	0
Particulate Matter Tons/Yr:	0
Part. Matter 10 Micrometers & Smlr Tons/Yr:	0
Year:	2009
County Code:	37
Air Basin:	SD
Facility ID:	90126
Air District Name:	SD
SIC Code:	5541
Air District Name:	SAN DIEGO COUNTY APCD
Community Health Air Pollution Info System:	Not reported
Consolidated Emission Reporting Rule:	Not reported
Total Organic Hydrocarbon Gases Tons/Yr:	5.6500000000000004
Reactive Organic Gases Tons/Yr:	5.6500000000000004
Carbon Monoxide Emissions Tons/Yr:	0
NOX - Oxides of Nitrogen Tons/Yr:	0
SOX - Oxides of Sulphur Tons/Yr:	0
Particulate Matter Tons/Yr:	0
Part. Matter 10 Micrometers & Smlr Tons/Yr:	0
Year:	2010
County Code:	37
Air Basin:	SD
Facility ID:	90126
Air District Name:	SD
SIC Code:	5541
Air District Name:	SAN DIEGO COUNTY APCD
Community Health Air Pollution Info System:	Not reported
Consolidated Emission Reporting Rule:	Not reported
Total Organic Hydrocarbon Gases Tons/Yr:	5.6500000000000004
Reactive Organic Gases Tons/Yr:	5.6500000000000004
Carbon Monoxide Emissions Tons/Yr:	0
NOX - Oxides of Nitrogen Tons/Yr:	0
SOX - Oxides of Sulphur Tons/Yr:	0

MAP FINDINGS  
FOCUS MAP 19

Map ID	Site	Database(s)	EPA ID Number
--------	------	-------------	---------------

**EXXONMOBIL OIL CORPORATION NO 11788 (Continued)**

1007200127

Particulate Matter Tons/Yr: 0  
Part. Matter 10 Micrometers & Smllr Tons/Yr: 0

131

**14863 POMERADO RD  
POWAY, CA 92064**

EDR US Hist Auto Stat 1015234356  
N/A

EDR Historical Auto Stations:

Name:	MOBIL OIL
Year:	1999
Address:	14863 POMERADO RD
Name:	MOBIL OIL
Year:	2001
Address:	14863 POMERADO RD
Name:	EXXON MOBIL CORP
Year:	2005
Address:	14863 POMERADO RD
Name:	EXXON MOBIL CORP
Year:	2006
Address:	14863 POMERADO RD
Name:	EXXON MOBIL CORP
Year:	2008
Address:	14863 POMERADO RD
Name:	EXXONMOBIL SALES & SUP CORP
Year:	2009
Address:	14863 POMERADO RD
Name:	MOBIL MART
Year:	2010
Address:	14863 POMERADO RD
Name:	MOBIL OIL CORP
Year:	2011
Address:	14863 POMERADO RD
Name:	MOBIL OIL CORP
Year:	2012
Address:	14863 POMERADO RD

131

**ALBERTSON'S #6741  
14837 POMERADO RD  
POWAY, CA 92064**

SWRCY S107137951  
San Diego Co. HMMD N/A

SWRCY:  
Reg Id: 156847  
Cert Id: RC156847.001  
Mailing Address: 9910 E 6th St  
Mailing City: Rancho Cucamonga  
Mailing State: CA  
Mailing Zip Code: 91730  
Website: <http://www.replanetusa.com>

MAP FINDINGS  
FOCUS MAP 19

Map ID Site Database(s) EPA ID Number

**ALBERTSON'S #6741 (Continued)**

**S107137951**

Phone Number: (951) 520-1700  
 Grand Father: N  
 Rural: N  
 Operation Begin Date: 05/01/2012  
 Aluminium: Y  
 Glass: Y  
 Plastic: Y  
 Bimetal: Y  
 Agency: N/A  
 Monday Hours Of Operation: CLOSED  
 Tuesday Hours Of Operation: 10:00 am - 4:30 pm; Closed 1:00 pm - 1:30 pm  
 Wednesday Hours Of Operation: 10:00 am - 4:30 pm; Closed 1:00 pm - 1:30 pm  
 Thursday Hours Of Operation: 10:00 am - 4:30 pm; Closed 1:00 pm - 1:30 pm  
 Friday Hours Of Operation: 10:00 am - 4:30 pm; Closed 1:00 pm - 1:30 pm  
 Saturday Hours Of Operation: 10:00 am - 4:30 pm; Closed 1:00 pm - 1:30 pm  
 Sunday Hours Of Operation: CLOSED  
 Cert Status: Operational  
 Organization ID: 151891  
 Organization Name: rePLANET LLC  
 Agency Reg ID: N/A  
 Operation End Date: Not reported

**SAN DIEGO CO. HMMMD:**

Facility Id: 211702  
 Business Type: 6HK42  
 EPA Id Number: CAL000347650  
 APN: 314-710-40-00  
 Last HMMMD Inspection: 02/16/2011  
 Permit Status: OPEN  
 Permit Expiration: 10/31/2013  
 Facility Owner: AMERICAN STORES COMPANY, LLC  
 Facility Address: P O BOX 20, DEPT 72405  
 Facility City: BOISE  
 Facility State: ID  
 Facility Zip: 83726  
 UST Owner: Not reported  
 Handle Regulated Hazmat: Y  
 Own Or Operate UST: Not reported  
 Subject To APSA: Not reported  
 Generate Haz Waste: Y  
 Treat Haz Waste: Not reported  
 Generate Medical Waste: Y

**Active Permits:**

Facility Id: 211702  
 Update Date: 11/02/2012  
 Case Number: Not reported  
 Name: WASTE 123 UNSPECIFIED ALKALINE SOL'N  
 Other Information: WASTE CORROSIVE - BASES  
 Material Waste: Waste  
 Hazardous Categories 1: Not reported  
 Hazardous Categories 2: Not reported

Facility Id: 211702  
 Update Date: 11/02/2012  
 Case Number: Not reported  
 Name: WASTE 902 INFECTIOUS WASTE, SHARPS

MAP FINDINGS  
FOCUS MAP 19

Map ID	Site	Database(s)	EPA ID Number
--------	------	-------------	---------------

**ALBERTSON'S #6741 (Continued)**

**S107137951**

Other Information: SHARPS WASTE - MAIL BACK  
Material Waste: Waste  
Hazardous Categories 1: Not reported  
Hazardous Categories 2: Not reported

Facility Id: 211702  
Update Date: 11/02/2012  
Case Number: Not reported  
Name: WASTE 311 PHARMACEUTICAL WASTE  
Other Information: RCRA HAZARDOUS WASTE  
Material Waste: Waste  
Hazardous Categories 1: Not reported  
Hazardous Categories 2: Not reported

Facility Id: 211702  
Update Date: 11/02/2012  
Case Number: Not reported  
Name: WASTE 214 UNSPEC SOLVENT MIXTURE  
Other Information: AEROSOLS AND FLAMMABLES  
Material Waste: Waste  
Hazardous Categories 1: Not reported  
Hazardous Categories 2: Not reported

Facility Id: 211702  
Update Date: 11/02/2012  
Case Number: 68476-85-7  
Name: PROPANE  
Other Information: Not reported  
Material Waste: Material  
Hazardous Categories 1: FIRE  
Hazardous Categories 2: Not reported

Violations Active Permits:

Facility Id: 211702  
Update Date: 11/02/2012  
Inspection Date: 02/16/2011  
Violation Code: 6HV1004  
Violation: HMBP NOT SUBMITTED TO HMD  
Violation Citation: Hazardous Materials Handler has not submitted a completed Business Plan to the HMMD. HSC 25505(a)  
Activity: ACTIVE

Facility Id: 211702  
Update Date: 11/02/2012  
Inspection Date: 02/16/2011  
Violation Code: 6HV4303  
Violation: SQG:NO MED WASTE DISPOSAL RECORDS  
Violation Citation: Generator did not retain on file disposal receipts and/or tracking documents for waste shipped offsite for at least 2 years (SQG). 117945(b)  
Activity: ACTIVE

Facility Id: 211702  
Update Date: 11/02/2012  
Inspection Date: 02/16/2011  
Violation Code: 6HV0138  
Violation: NO TSDF SIGNED MANIFEST ONSITE

MAP FINDINGS  
FOCUS MAP 19

Map ID Site Database(s) EPA ID Number

**ALBERTSON'S #6741 (Continued)**

**S107137951**

Violation Citation: Generator has not maintained the required signed copy of the hazardous waste manifest from the TSD facility on site for review. CCR 66262.40(a)  
Activity: ACTIVE

Facility Id: 211702  
Update Date: 11/02/2012  
Inspection Date: 02/16/2011  
Violation Code: 6HV4422  
Violation: PHARM WASTE NOT PROPERLY LABELED  
Violation Citation: Generator did not properly label container holding pharmaceutical waste with the words -incineration only- or other approved markings on the lid and side. 118275(g)  
Activity: ACTIVE

Facility Id: 211702  
Update Date: 11/02/2012  
Inspection Date: 02/16/2011  
Violation Code: 6HV0407  
Violation: EMPLOYEE TRAINING NOT ADEQUATE  
Violation Citation: Employee training program for small quantity generator of hazardous waste is inadequate. CFR 262.34(d)(5)(iii)  
Activity: ACTIVE

131

**TARGET T0296  
14823 POMERADO RD  
POWAY, CA**

**RCRA-SQG 1014465511  
FINDS CAR000219923**

RCRA-SQG:  
Date form received by agency: 04/11/2011  
Facility name: TARGET STORE NO 0296  
Facility address: 14823 POMERADO RD  
POWAY, CA 92064  
EPA ID: CAR000219923  
Mailing address: PO BOX 111  
MINNEAPOLIS, MN 55440-0111  
Contact: MARK W SCHWARZE  
Contact address: PO BOX 111  
MINNEAPOLIS, MN 55440-0111  
Contact country: US  
Contact telephone: 800-587-2228  
Contact email: CORPORATE.COMPLIANCE@TARGET.COM  
EPA Region: 09  
Classification: Small Small Quantity Generator  
Description: Handler: generates more than 100 and less than 1000 kg of hazardous waste during any calendar month and accumulates less than 6000 kg of hazardous waste at any time; or generates 100 kg or less of hazardous waste during any calendar month, and accumulates more than 1000 kg of hazardous waste at any time

Owner/Operator Summary:  
Owner/operator name: TARGET CORP  
Owner/operator address: Not reported  
Not reported  
Owner/operator country: US  
Owner/operator telephone: Not reported



MAP FINDINGS  
FOCUS MAP 19

Map ID	Site	Database(s)	EPA ID Number
--------	------	-------------	---------------

**TARGET T0296 (Continued)**

**1014465511**

Legal status: Private  
 Owner/Operator Type: Operator  
 Owner/Op start date: 02/17/1988  
 Owner/Op end date: Not reported

Owner/operator name: TARGET CORP  
 Owner/operator address: PO BOX 111  
 MINNEAPOLIS, MN 55440

Owner/operator country: US  
 Owner/operator telephone: 800-587-2228  
 Legal status: Private  
 Owner/Operator Type: Owner  
 Owner/Op start date: 02/17/1988  
 Owner/Op end date: Not reported

Handler Activities Summary:

U.S. importer of hazardous waste: No  
 Mixed waste (haz. and radioactive): No  
 Recycler of hazardous waste: No  
 Transporter of hazardous waste: No  
 Treater, storer or disposer of HW: No  
 Underground injection activity: No  
 On-site burner exemption: No  
 Furnace exemption: No  
 Used oil fuel burner: No  
 Used oil processor: No  
 User oil refiner: No  
 Used oil fuel marketer to burner: No  
 Used oil Specification marketer: No  
 Used oil transfer facility: No  
 Used oil transporter: No

Hazardous Waste Summary:

Waste code: D001  
 Waste name: IGNITABLE HAZARDOUS WASTES ARE THOSE WASTES WHICH HAVE A FLASHPOINT OF LESS THAN 140 DEGREES FAHRENHEIT AS DETERMINED BY A PENSKEY-MARTENS CLOSED CUP FLASH POINT TESTER. ANOTHER METHOD OF DETERMINING THE FLASH POINT OF A WASTE IS TO REVIEW THE MATERIAL SAFETY DATA SHEET, WHICH CAN BE OBTAINED FROM THE MANUFACTURER OR DISTRIBUTOR OF THE MATERIAL. LACQUER THINNER IS AN EXAMPLE OF A COMMONLY USED SOLVENT WHICH WOULD BE CONSIDERED AS IGNITABLE HAZARDOUS WASTE.

Waste code: D002  
 Waste name: A WASTE WHICH HAS A PH OF LESS THAN 2 OR GREATER THAN 12.5 IS CONSIDERED TO BE A CORROSIVE HAZARDOUS WASTE. SODIUM HYDROXIDE, A CAUSTIC SOLUTION WITH A HIGH PH, IS OFTEN USED BY INDUSTRIES TO CLEAN OR DEGREASE PARTS. HYDROCHLORIC ACID, A SOLUTION WITH A LOW PH, IS USED BY MANY INDUSTRIES TO CLEAN METAL PARTS PRIOR TO PAINTING. WHEN THESE CAUSTIC OR ACID SOLUTIONS BECOME CONTAMINATED AND MUST BE DISPOSED, THE WASTE WOULD BE A CORROSIVE HAZARDOUS WASTE.

Waste code: D005  
 Waste name: BARIUM

Waste code: D008  
 Waste name: LEAD

MAP FINDINGS  
FOCUS MAP 19

Map ID	Site	Database(s)	EPA ID Number
--------	------	-------------	---------------

**TARGET T0296 (Continued)**

**1014465511**

Waste code:	D009
Waste name:	MERCURY
Waste code:	D011
Waste name:	SILVER
Waste code:	D016
Waste name:	2,4-D
Waste code:	P001
Waste name:	2H-1-BENZOPYRAN-2-ONE, 4-HYDROXY-3-(3-OXO-1-PHENYLBUTYL)-, & SALTS, WHEN PRESENT AT CONCENTRATIONS GREATER THAN 0.3%
Waste code:	P046
Waste name:	BENZENEETHANAMINE, ALPHA,ALPHA-DIMETHYL-
Waste code:	P075
Waste name:	NICOTINE, & SALTS
Violation Status:	No violations found

**FINDS:**

Registry ID:	110055877136
Environmental Interest/Information System	

131

**14713 POMERADO RD  
POWAY, CA 92064**

**EDR US Hist Auto Stat 1015232852  
N/A**

**EDR Historical Auto Stations:**

Name:	TOUCH OF CLASS AUTO CARE
Year:	1999
Address:	14713 POMERADO RD
Name:	TOUCH OF CLASS AUTO CARE
Year:	2000
Address:	14713 POMERADO RD
Name:	A TOUCH OF CLASS AUTO CARE
Year:	2001
Address:	14713 POMERADO RD
Name:	A TOUCH OF CLASS AUTO CARE
Year:	2002
Address:	14713 POMERADO RD
Name:	TOUCH OF CLASS AUTO CARE
Year:	2003
Address:	14713 POMERADO RD
Name:	TOUCH OF CLASS AUTO CARE
Year:	2009
Address:	14713 POMERADO RD
Name:	TOUCH OF CLASS AUTO CARE
Year:	2011

MAP FINDINGS  
FOCUS MAP 19

Map ID	Site	Database(s)	EPA ID Number
	<b>(Continued)</b>		<b>1015232852</b>
	Address: 14713 POMERADO RD		
131	<b>TOUCH OF CLASS AUTO CARE 14713 POMERADO RD POWAY, CA 92064</b>	<b>AST San Diego Co. HMMMD</b>	<b>S102626294 N/A</b>
	AST:		
	Owner: RONY FARIDA		
	Total Gallons: 21000		
	Certified Unified Program Agencies: San Diego		
	SAN DIEGO CO. HMMMD:		
	Facility Id: 208043		
	Business Type: 6HK26		
	EPA Id Number: CAL000314860		
	APN: 314-710-39-00		
	Last HMMMD Inspection: 03/01/2012		
	Permit Status: OPEN		
	Permit Expiration: 10/31/2013		
	Facility Owner: RONY AND RAFI FARIDA		
	Facility Address: 14713 POMERADO RD		
	Facility City: POWAY		
	Facility State: CA		
	Facility Zip: 92064		
	UST Owner: Not reported		
	Handle Regulated Hazmat: Y		
	Own Or Operate UST: Not reported		
	Subject To APSA: Y		
	Generate Haz Waste: Y		
	Treat Haz Waste: Not reported		
	Generate Medical Waste: Not reported		
	UST:		
	UST Name: UNDERGROUND TANK 208043 T001		
	Last Update: 2012-11-02 14:17:38		
	Permit Number: 208043		
	Tank Type: DOUBLE WALL		
	Additional Id: HSC 25281.5 EXEMPT		
	Capacity Gallons: 300		
	UST Contents: OTHER		
	Other Content Info: LUBE OIL		
	Reg Status: EXEMPT		
	Remove Close Date: Not reported		
	Year Installed: Not reported		
	Pipe Type: Not reported		
	Delivery System: Not reported		
	Monitor Code: 24		
	UST Monitor Method: VISUAL MONITORING: DAILY (MINIMUM) LOG OF INSPECTIONS		
	UST Name: UNDERGROUND TANK 208043 T002		
	Last Update: 2012-11-02 14:17:38		
	Permit Number: 208043		
	Tank Type: DOUBLE WALL		
	Additional Id: HSC 25281.5 EXEMPT		
	Capacity Gallons: 110		
	UST Contents: OTHER		
	Other Content Info: LUBE OIL		
	Reg Status: EXEMPT		

MAP FINDINGS  
FOCUS MAP 19

Map ID      Site      Database(s)      EPA ID Number

---

**TOUCH OF CLASS AUTO CARE (Continued)**

**S102626294**

Remove Close Date:      Not reported  
 Year Installed:      Not reported  
 Pipe Type:      Not reported  
 Delivery System:      Not reported  
 Monitor Code:      24  
 UST Monitor Method:      VISUAL MONITORING: DAILY (MINIMUM) LOG OF INSPECTIONS

UST Name:      UNDERGROUND TANK 208043 T003  
 Last Update:      2012-11-02 14:17:38  
 Permit Number:      208043  
 Tank Type:      DOUBLE WALL  
 Additional Id:      HSC 25281.5 EXEMPT  
 Capacity Gallons:      311  
 UST Contents:      OTHER  
 Other Content Info:      LUBE OIL  
 Reg Status:      EXEMPT  
 Remove Close Date:      Not reported  
 Year Installed:      Not reported  
 Pipe Type:      Not reported  
 Delivery System:      Not reported  
 Monitor Code:      24  
 UST Monitor Method:      VISUAL MONITORING: DAILY (MINIMUM) LOG OF INSPECTIONS

UST Name:      UNDERGROUND TANK 208043 T004  
 Last Update:      2012-11-02 14:17:38  
 Permit Number:      208043  
 Tank Type:      DOUBLE WALL  
 Additional Id:      HSC 25281.5 EXEMPT  
 Capacity Gallons:      311  
 UST Contents:      OTHER  
 Other Content Info:      LUBE OIL  
 Reg Status:      EXEMPT  
 Remove Close Date:      Not reported  
 Year Installed:      Not reported  
 Pipe Type:      Not reported  
 Delivery System:      Not reported  
 Monitor Code:      24  
 UST Monitor Method:      VISUAL MONITORING: DAILY (MINIMUM) LOG OF INSPECTIONS

UST Name:      UNDERGROUND TANK 208043 T005  
 Last Update:      2012-11-02 14:17:38  
 Permit Number:      208043  
 Tank Type:      DOUBLE WALL  
 Additional Id:      HSC 25281.5 EXEMPT  
 Capacity Gallons:      610  
 UST Contents:      OTHER  
 Other Content Info:      LUBE OIL  
 Reg Status:      EXEMPT  
 Remove Close Date:      Not reported  
 Year Installed:      Not reported  
 Pipe Type:      Not reported  
 Delivery System:      Not reported  
 Monitor Code:      24  
 UST Monitor Method:      VISUAL MONITORING: DAILY (MINIMUM) LOG OF INSPECTIONS

UST Name:      UNDERGROUND TANK 208043 T006  
 Last Update:      2012-11-02 14:17:38

MAP FINDINGS  
FOCUS MAP 19

Map ID Site Database(s) EPA ID Number

**TOUCH OF CLASS AUTO CARE (Continued)**

**S102626294**

Permit Number: 208043  
 Tank Type: DOUBLE WALL  
 Additional Id: HSC 25281.5 EXEMPT  
 Capacity Gallons: 737  
 UST Contents: OTHER  
 Other Content Info: USED OIL  
 Reg Status: EXEMPT  
 Remove Close Date: Not reported  
 Year Installed: Not reported  
 Pipe Type: Not reported  
 Delivery System: Not reported  
 Monitor Code: 24  
 UST Monitor Method: VISUAL MONITORING: DAILY (MINIMUM) LOG OF INSPECTIONS

Active Permits:

Facility Id: 208043  
 Update Date: 11/02/2012  
 Case Number: 8002-05-9  
 Name: OILS, LUBRICATING  
 Other Information: (319,110,311,311,610,=15X55)  
 Material Waste: Material  
 Hazardous Categories 1: FIRE  
 Hazardous Categories 2: CHRONIC

Facility Id: 208043  
 Update Date: 11/02/2012  
 Case Number: Not reported  
 Name: WASTE 888 USED OIL FILTERS  
 Other Information: Not reported  
 Material Waste: Waste  
 Hazardous Categories 1: Not reported  
 Hazardous Categories 2: Not reported

Facility Id: 208043  
 Update Date: 11/02/2012  
 Case Number: Not reported  
 Name: ALL PURPOSE CLEANER  
 Other Information: Not reported  
 Material Waste: Material  
 Hazardous Categories 1: REACTIVE  
 Hazardous Categories 2: ACUTE

Facility Id: 208043  
 Update Date: 11/02/2012  
 Case Number: Not reported  
 Name: WASTE 221 WASTE OIL & MIXED OIL  
 Other Information: USED OIL  
 Material Waste: Waste  
 Hazardous Categories 1: Not reported  
 Hazardous Categories 2: Not reported

Facility Id: 208043  
 Update Date: 11/02/2012  
 Case Number: Not reported  
 Name: WASTE 444 USED BATTERIES  
 Other Information: INTERSTATE  
 Material Waste: Waste

MAP FINDINGS  
FOCUS MAP 19

Map ID	Site	Database(s)	EPA ID Number
--------	------	-------------	---------------

**TOUCH OF CLASS AUTO CARE (Continued)**

**S102626294**

Hazardous Categories 1: Not reported  
Hazardous Categories 2: Not reported

Facility Id: 208043  
Update Date: 11/02/2012  
Case Number: Not reported  
Name: WASTE 342 ORGANIC LIQUIDS W/METALS  
Other Information: ANTIFREEZE  
Material Waste: Waste  
Hazardous Categories 1: Not reported  
Hazardous Categories 2: Not reported

Violations Active Permits:

Facility Id: 208043  
Update Date: 11/02/2012  
Inspection Date: 03/01/2012  
Violation Code: 6HV1012  
Violation: SPCC PLAN NOT PREPARED  
Violation Citation: Spill Prevention Countermeasures & Control Plan not prepared as required. 25270.5 (c)  
Activity: ACTIVE

Facility Id: 208043  
Update Date: 11/02/2012  
Inspection Date: 05/09/2007  
Violation Code: 6HV0226  
Violation: HW NOT ACCUMULATED IN TANK/CONTAINER  
Violation Citation: Did not accumulate waste in container or tank. 66262.34 (d)(2)  
Activity: ACTIVE

Facility Id: 208043  
Update Date: 11/02/2012  
Inspection Date: 12/16/2009  
Violation Code: 6HV0414  
Violation: DID NOT TRAIN EMPLOYEES ANNUALLY  
Violation Citation: Failed to train employees annually. 66265.16( c)  
Activity: ACTIVE

Facility Id: 208043  
Update Date: 11/02/2012  
Inspection Date: 05/09/2007  
Violation Code: 6HV1002  
Violation: HMBP NOT ESTABLISHED/IMPLEMENTED.  
Violation Citation: Hazardous materials handler has not established/implemented a business plan. HSC 25503.5(a)  
Activity: ACTIVE

Facility Id: 208043  
Update Date: 11/02/2012  
Inspection Date: 03/01/2012  
Violation Code: 6HV0205  
Violation: WASTE CONTAINER: POOR CONDITION  
Violation Citation: Failed to transfer hazardous waste from a container that leaked or was in poor condition to another container in good condition. CCR 66265.171  
Activity: ACTIVE

MAP FINDINGS  
FOCUS MAP 19

Map ID	Site	Database(s)	EPA ID Number
--------	------	-------------	---------------

**TOUCH OF CLASS AUTO CARE (Continued)**

**S102626294**

Facility Id: 208043  
Update Date: 11/02/2012  
Inspection Date: 03/01/2012  
Violation Code: 6HV0414  
Violation: DID NOT TRAIN EMPLOYEES ANNUALLY  
Violation Citation: Failed to train employees annually. 66265.16( c)  
Activity: ACTIVE

Facility Id: 208043  
Update Date: 11/02/2012  
Inspection Date: 03/01/2012  
Violation Code: 6HV1605  
Violation: NO DAILY TANK INSPECTION/LOG  
Violation Citation: Failed to inspect and/or document daily HW tank system inspections. 66265.195 ( c)  
Activity: ACTIVE

Facility Id: 208043  
Update Date: 11/02/2012  
Inspection Date: 05/09/2007  
Violation Code: 6HV0218  
Violation: FILTERS:FUEL/OIL NOT LABELED OR CLOSED  
Violation Citation: Failed to label &/or close drained used oil filters &/or used fuel filters. 25250.22 and 66266.130( c)(3)  
Activity: ACTIVE

Facility Id: 208043  
Update Date: 11/02/2012  
Inspection Date: 12/16/2009  
Violation Code: 6HV1605  
Violation: NO DAILY TANK INSPECTION/LOG  
Violation Citation: Failed to inspect and/or document daily HW tank system inspections. 66265.195 ( c)  
Activity: ACTIVE

Facility Id: 208043  
Update Date: 11/02/2012  
Inspection Date: 03/01/2012  
Violation Code: 6HV0202  
Violation: WASTE CONTAINER W/O LABELS  
Violation Citation: Hazardous waste containers &/or tanks are missing labels, accumulation date and/or are improperly labeled. CCR 66262.34(a)(2); 66262.34(a)(3) & 66262.34(f)  
Activity: ACTIVE

Facility Id: 208043  
Update Date: 11/02/2012  
Inspection Date: 03/01/2012  
Violation Code: 6HV0216  
Violation: HAZMATS WITHOUT PROPER LABELS  
Violation Citation: Hazardous materials have not been adequately labeled within 10 days & are now declared hazardous waste. HSC 25124(b)(3)(A) & 66262.34(f)  
Activity: ACTIVE

Facility Id: 205608  
Business Type: 6HK26

MAP FINDINGS  
FOCUS MAP 19

Map ID      Site      Database(s)      EPA ID Number

---

**TOUCH OF CLASS AUTO CARE (Continued)**

**S102626294**

EPA Id Number:      Not reported  
 APN:      314-710-39-00  
 Last HMMD Inspection:      07/26/2005  
 Permit Status:      CHNG  
 Permit Expiration:      11/30/2006  
 Facility Owner:      FAIK TAMINNA  
 Facility Address:      14713 POMERADO RD  
 Facility City:      POWAY  
 Facility State:      CA  
 Facility Zip:      92064  
 UST Owner:      Not reported  
 Handle Regulated Hazmat:      Y  
 Own Or Operate UST:      Not reported  
 Subject To APSA:      Y  
 Generate Haz Waste:      Y  
 Treat Haz Waste:      Not reported  
 Generate Medical Waste:      Not reported

Facility Id:      203095  
 Business Type:      6HK26  
 EPA Id Number:      Not reported  
 APN:      314-710-39-00  
 Last HMMD Inspection:      02/10/2004  
 Permit Status:      INAC  
 Permit Expiration:      06/30/2004  
 Facility Owner:      JAY BEST  
 Facility Address:      14713 POMERADO RD  
 Facility City:      POWAY  
 Facility State:      CA  
 Facility Zip:      92064  
 UST Owner:      Not reported  
 Handle Regulated Hazmat:      Y  
 Own Or Operate UST:      Not reported  
 Subject To APSA:      Not reported  
 Generate Haz Waste:      Y  
 Treat Haz Waste:      Not reported  
 Generate Medical Waste:      Not reported

Violations Inactive Permits:

Facility Id:      203095  
 Update Date:      11/02/2012  
 Inspection Date:      02/10/2004  
 Violation Code:      6HV0210  
 Violation:      DID NOT CLEAN SPILL TO FLOOR  
 Violation Citation:      Failure to clean up hazardous waste off of floor surface. 66262.10b  
 Activity:      Inactive Permit

Facility Id:      203095  
 Update Date:      11/02/2012  
 Inspection Date:      02/10/2004  
 Violation Code:      6HV1002  
 Violation:      HMBP NOT ESTABISHED/IMPLEMENTED.  
 Violation Citation:      Hazardous materials handler has not established/implemented a business plan. HSC 25503.5(a)  
 Activity:      Inactive Permit

Facility Id:      208043



MAP FINDINGS  
FOCUS MAP 19

Map ID      Site      Database(s)      EPA ID Number

---

**TOUCH OF CLASS AUTO CARE (Continued)**

**S102626294**

Business Type: 6HK26  
 EPA Id Number: CAL000314860  
 APN: 314-710-39-00  
 Last HMMD Inspection: 03/01/2012  
 Permit Status: OPEN  
 Permit Expiration: 10/31/2013  
 Facility Owner: RONY AND RAFI FARIDA  
 Facility Address: 14713 POMERADO RD  
 Facility City: POWAY  
 Facility State: CA  
 Facility Zip: 92064  
 UST Owner: Not reported  
 Handle Regulated Hazmat: Not reported  
 Own Or Operate UST: Not reported  
 Subject To APSA: Not reported  
 Generate Haz Waste: Not reported  
 Treat Haz Waste: Not reported  
 Generate Medical Waste: Not reported

UST:

UST Name: UNDERGROUND TANK 208043 T001  
 Last Update: 2012-11-02 14:17:38  
 Permit Number: 208043  
 Tank Type: DOUBLE WALL  
 Additional Id: HSC 25281.5 EXEMPT  
 Capacity Gallons: 300  
 UST Contents: OTHER  
 Other Content Info: LUBE OIL  
 Reg Status: EXEMPT  
 Remove Close Date: Not reported  
 Year Installed: Not reported  
 Pipe Type: Not reported  
 Delivery System: Not reported  
 Monitor Code: 24  
 UST Monitor Method: VISUAL MONITORING: DAILY (MINIMUM) LOG OF INSPECTIONS

UST Name: UNDERGROUND TANK 208043 T002  
 Last Update: 2012-11-02 14:17:38  
 Permit Number: 208043  
 Tank Type: DOUBLE WALL  
 Additional Id: HSC 25281.5 EXEMPT  
 Capacity Gallons: 110  
 UST Contents: OTHER  
 Other Content Info: LUBE OIL  
 Reg Status: EXEMPT  
 Remove Close Date: Not reported  
 Year Installed: Not reported  
 Pipe Type: Not reported  
 Delivery System: Not reported  
 Monitor Code: 24  
 UST Monitor Method: VISUAL MONITORING: DAILY (MINIMUM) LOG OF INSPECTIONS

UST Name: UNDERGROUND TANK 208043 T003  
 Last Update: 2012-11-02 14:17:38  
 Permit Number: 208043  
 Tank Type: DOUBLE WALL  
 Additional Id: HSC 25281.5 EXEMPT  
 Capacity Gallons: 311

MAP FINDINGS  
FOCUS MAP 19

Map ID Site Database(s) EPA ID Number

**TOUCH OF CLASS AUTO CARE (Continued)**

**S102626294**

UST Contents: OTHER  
Other Content Info: LUBE OIL  
Reg Status: EXEMPT  
Remove Close Date: Not reported  
Year Installed: Not reported  
Pipe Type: Not reported  
Delivery System: Not reported  
Monitor Code: 24  
UST Monitor Method: VISUAL MONITORING: DAILY (MINIMUM) LOG OF INSPECTIONS

UST Name: UNDERGROUND TANK 208043 T004  
Last Update: 2012-11-02 14:17:38  
Permit Number: 208043  
Tank Type: DOUBLE WALL  
Additional Id: HSC 25281.5 EXEMPT  
Capacity Gallons: 311  
UST Contents: OTHER  
Other Content Info: LUBE OIL  
Reg Status: EXEMPT  
Remove Close Date: Not reported  
Year Installed: Not reported  
Pipe Type: Not reported  
Delivery System: Not reported  
Monitor Code: 24  
UST Monitor Method: VISUAL MONITORING: DAILY (MINIMUM) LOG OF INSPECTIONS

UST Name: UNDERGROUND TANK 208043 T005  
Last Update: 2012-11-02 14:17:38  
Permit Number: 208043  
Tank Type: DOUBLE WALL  
Additional Id: HSC 25281.5 EXEMPT  
Capacity Gallons: 610  
UST Contents: OTHER  
Other Content Info: LUBE OIL  
Reg Status: EXEMPT  
Remove Close Date: Not reported  
Year Installed: Not reported  
Pipe Type: Not reported  
Delivery System: Not reported  
Monitor Code: 24  
UST Monitor Method: VISUAL MONITORING: DAILY (MINIMUM) LOG OF INSPECTIONS

UST Name: UNDERGROUND TANK 208043 T006  
Last Update: 2012-11-02 14:17:38  
Permit Number: 208043  
Tank Type: DOUBLE WALL  
Additional Id: HSC 25281.5 EXEMPT  
Capacity Gallons: 737  
UST Contents: OTHER  
Other Content Info: USED OIL  
Reg Status: EXEMPT  
Remove Close Date: Not reported  
Year Installed: Not reported  
Pipe Type: Not reported  
Delivery System: Not reported  
Monitor Code: 24  
UST Monitor Method: VISUAL MONITORING: DAILY (MINIMUM) LOG OF INSPECTIONS

MAP FINDINGS  
FOCUS MAP 19

Map ID Site Database(s) EPA ID Number

**TOUCH OF CLASS AUTO CARE (Continued)**

**S102626294**

Active Permits:

Facility Id:	208043
Update Date:	11/02/2012
Case Number:	8002-05-9
Name:	OILS, LUBRICATING
Other Information:	(319,110,311,311,610,=15X55)
Material Waste:	Material
Hazardous Categories 1:	FIRE
Hazardous Categories 2:	CHRONIC
Facility Id:	208043
Update Date:	11/02/2012
Case Number:	Not reported
Name:	WASTE 888 USED OIL FILTERS
Other Information:	Not reported
Material Waste:	Waste
Hazardous Categories 1:	Not reported
Hazardous Categories 2:	Not reported
Facility Id:	208043
Update Date:	11/02/2012
Case Number:	Not reported
Name:	ALL PURPOSE CLEANER
Other Information:	Not reported
Material Waste:	Material
Hazardous Categories 1:	REACTIVE
Hazardous Categories 2:	ACUTE
Facility Id:	208043
Update Date:	11/02/2012
Case Number:	Not reported
Name:	WASTE 221 WASTE OIL & MIXED OIL
Other Information:	USED OIL
Material Waste:	Waste
Hazardous Categories 1:	Not reported
Hazardous Categories 2:	Not reported
Facility Id:	208043
Update Date:	11/02/2012
Case Number:	Not reported
Name:	WASTE 444 USED BATTERIES
Other Information:	INTERSTATE
Material Waste:	Waste
Hazardous Categories 1:	Not reported
Hazardous Categories 2:	Not reported
Facility Id:	208043
Update Date:	11/02/2012
Case Number:	Not reported
Name:	WASTE 342 ORGANIC LIQUIDS W/METALS
Other Information:	ANTIFREEZE
Material Waste:	Waste
Hazardous Categories 1:	Not reported
Hazardous Categories 2:	Not reported

Violations Active Permits:

MAP FINDINGS  
FOCUS MAP 19

Map ID	Site	Database(s)	EPA ID Number
--------	------	-------------	---------------

**TOUCH OF CLASS AUTO CARE (Continued)**

**S102626294**

Facility Id:	208043
Update Date:	11/02/2012
Inspection Date:	03/01/2012
Violation Code:	6HV1012
Violation:	SPCC PLAN NOT PREPARED
Violation Citation:	Spill Prevention Countermeasures & Control Plan not prepared as required. 25270.5 (c)
Activity:	ACTIVE
Facility Id:	208043
Update Date:	11/02/2012
Inspection Date:	05/09/2007
Violation Code:	6HV0226
Violation:	HW NOT ACCUMULATED IN TANK/CONTAINER
Violation Citation:	Did not accumulate waste in container or tank. 66262.34 (d)(2)
Activity:	ACTIVE
Facility Id:	208043
Update Date:	11/02/2012
Inspection Date:	12/16/2009
Violation Code:	6HV0414
Violation:	DID NOT TRAIN EMPLOYEES ANNUALLY
Violation Citation:	Failed to train employees annually. 66265.16( c)
Activity:	ACTIVE
Facility Id:	208043
Update Date:	11/02/2012
Inspection Date:	05/09/2007
Violation Code:	6HV1002
Violation:	HMBP NOT ESTABLISHED/IMPLEMENTED.
Violation Citation:	Hazardous materials handler has not established/implemented a business plan. HSC 25503.5(a)
Activity:	ACTIVE
Facility Id:	208043
Update Date:	11/02/2012
Inspection Date:	03/01/2012
Violation Code:	6HV0205
Violation:	WASTE CONTAINER: POOR CONDITION
Violation Citation:	Failed to transfer hazardous waste from a container that leaked or was in poor condition to another container in good condition. CCR 66265.171
Activity:	ACTIVE
Facility Id:	208043
Update Date:	11/02/2012
Inspection Date:	03/01/2012
Violation Code:	6HV0414
Violation:	DID NOT TRAIN EMPLOYEES ANNUALLY
Violation Citation:	Failed to train employees annually. 66265.16( c)
Activity:	ACTIVE
Facility Id:	208043
Update Date:	11/02/2012
Inspection Date:	03/01/2012
Violation Code:	6HV1605
Violation:	NO DAILY TANK INSPECTION/LOG

MAP FINDINGS  
FOCUS MAP 19

Map ID	Site	Database(s)	EPA ID Number
--------	------	-------------	---------------

**TOUCH OF CLASS AUTO CARE (Continued)**

**S102626294**

Violation Citation:	Failed to inspect and/or document daily HW tank system inspections. 66265.195 ( c)
Activity:	ACTIVE
Facility Id:	208043
Update Date:	11/02/2012
Inspection Date:	05/09/2007
Violation Code:	6HV0218
Violation:	FILTERS:FUEL/OIL NOT LABELED OR CLOSED
Violation Citation:	Failed to label &/or close drained used oil filters &/or used fuel filters. 25250.22 and 66266.130( c)(3)
Activity:	ACTIVE
Facility Id:	208043
Update Date:	11/02/2012
Inspection Date:	12/16/2009
Violation Code:	6HV1605
Violation:	NO DAILY TANK INSPECTION/LOG
Violation Citation:	Failed to inspect and/or document daily HW tank system inspections. 66265.195 ( c)
Activity:	ACTIVE
Facility Id:	208043
Update Date:	11/02/2012
Inspection Date:	03/01/2012
Violation Code:	6HV0202
Violation:	WASTE CONTAINER W/O LABELS
Violation Citation:	Hazardous waste containers &/or tanks are missing labels, accumulation date and/or are improperly labeled. CCR 66262.34(a)(2); 66262.34(a)(3) & 66262.34(f)
Activity:	ACTIVE
Facility Id:	208043
Update Date:	11/02/2012
Inspection Date:	03/01/2012
Violation Code:	6HV0216
Violation:	HAZMATS WITHOUT PROPER LABELS
Violation Citation:	Hazardous materials have not been adequately labeled within 10 days & are now declared hazardous waste. HSC 25124(b)(3)(A) & 66262.34(f)
Activity:	ACTIVE
Facility Id:	205608
Business Type:	6HK26
EPA Id Number:	Not reported
APN:	314-710-39-00
Last HMMD Inspection:	07/26/2005
Permit Status:	CHNG
Permit Expiration:	11/30/2006
Facility Owner:	FAIK TAMINNA
Facility Address:	14713 POMERADO RD
Facility City:	POWAY
Facility State:	CA
Facility Zip:	92064
UST Owner:	Not reported
Handle Regulated Hazmat:	Not reported
Own Or Operate UST:	Not reported

MAP FINDINGS  
FOCUS MAP 19

Map ID	Site	Database(s)	EPA ID Number
--------	------	-------------	---------------

**TOUCH OF CLASS AUTO CARE (Continued)**

**S102626294**

Subject To APSA:	Not reported
Generate Haz Waste:	Not reported
Treat Haz Waste:	Not reported
Generate Medical Waste:	Not reported

[Click this hyperlink](#) while viewing on your computer to access  
7 additional CA\_HMMD: record(s) in the EDR Site Report.

132

**CITY OF POWAY FIRE STATION #3  
14322 POMERADO RD  
POWAY, CA 92064**

**San Diego Co. HMMD**

**S109278999  
N/A**

SAN DIEGO CO. HMMD:

Facility Id:	202234
Business Type:	6HK52
EPA Id Number:	Not reported
APN:	314-040-17-00
Last HMMD Inspection:	03/29/2012
Permit Status:	OPEN
Permit Expiration:	09/30/2013
Facility Owner:	CITY OF POWAY
Facility Address:	P.O BOX 789
Facility City:	POWAY
Facility State:	CA
Facility Zip:	92074
UST Owner:	Not reported
Handle Regulated Hazmat:	Y
Own Or Operate UST:	Not reported
Subject To APSA:	Y
Generate Haz Waste:	Not reported
Treat Haz Waste:	Not reported
Generate Medical Waste:	Y

Active Permits:

Facility Id:	202234
Update Date:	11/02/2012
Case Number:	Not reported
Name:	WASTE 901 INFECTIOUS WASTE, GENERAL
Other Information:	Not reported
Material Waste:	Waste
Hazardous Categories 1:	Not reported
Hazardous Categories 2:	Not reported

Facility Id:	202234
Update Date:	11/02/2012
Case Number:	68476-34-6
Name:	DIESEL FUEL
Other Information:	DIESEL (1000G + 200G BELLY TANK)
Material Waste:	Material
Hazardous Categories 1:	FIRE
Hazardous Categories 2:	Not reported

Violations Active Permits:

Facility Id:	202234
Update Date:	11/02/2012
Inspection Date:	06/11/2007
Violation Code:	6HV1013
Violation:	HMBP NOT AVAILABLE FOR REVIEW

MAP FINDINGS  
FOCUS MAP 19

Map ID	Site	Database(s)	EPA ID Number
--------	------	-------------	---------------

**CITY OF POWAY FIRE STATION #3 (Continued)**

**S109278999**

Violation Citation:	Copy of HMBP not onsite for inspector's review. 25505(e)
Activity:	ACTIVE
Facility Id:	202234
Update Date:	11/02/2012
Inspection Date:	05/12/2005
Violation Code:	6HV1002
Violation:	HMBP NOT ESTABLISHED/IMPLEMENTED.
Violation Citation:	Hazardous materials handler has not established/implemented a business plan. HSC 25503.5(a)
Activity:	ACTIVE
Facility Id:	202234
Update Date:	11/02/2012
Inspection Date:	03/29/2012
Violation Code:	6HV4204
Violation:	WARNING SIGN NOT POSTED
Violation Citation:	MW designated accumulation area not posted with an approved and legible biohazardous waste "warning sign" in English and Spanish. 118310
Activity:	ACTIVE
Facility Id:	202234
Update Date:	11/02/2012
Inspection Date:	05/12/2005
Violation Code:	6HV1001
Violation:	NO UPF PERMIT FOR HAZMATS
Violation Citation:	A Unified Program Facility permit has not been obtained for hazardous materials. 68.905
Activity:	ACTIVE
Facility Id:	202234
Update Date:	11/02/2012
Inspection Date:	03/29/2012
Violation Code:	6HV4303
Violation:	SQG:NO MED WASTE DISPOSAL RECORDS
Violation Citation:	Generator did not retain on file disposal receipts and/or tracking documents for waste shipped offsite for at least 2 years (SQG). 117945(b)
Activity:	ACTIVE
Facility Id:	202234
Update Date:	11/02/2012
Inspection Date:	06/11/2007
Violation Code:	6HV4209
Violation:	NO GENERATOR'S INFO ON RED BAGS/SHARPS
Violation Citation:	Red bags, sharps containers not labeled with generator's name, address, and phone number. 68.1205
Activity:	ACTIVE
Facility Id:	202234
Business Type:	6HK52
EPA Id Number:	Not reported
APN:	314-040-17-00
Last HMMMD Inspection:	03/29/2012
Permit Status:	OPEN

MAP FINDINGS  
FOCUS MAP 19

Map ID Site Database(s) EPA ID Number

**CITY OF POWAY FIRE STATION #3 (Continued)**

**S109278999**

Permit Expiration: 09/30/2013  
 Facility Owner: CITY OF POWAY  
 Facility Address: P.O BOX 789  
 Facility City: POWAY  
 Facility State: CA  
 Facility Zip: 92074  
 UST Owner: Not reported  
 Handle Regulated Hazmat: Not reported  
 Own Or Operate UST: Not reported  
 Subject To APSA: Not reported  
 Generate Haz Waste: Not reported  
 Treat Haz Waste: Not reported  
 Generate Medical Waste: Not reported

Active Permits:

Facility Id: 202234  
 Update Date: 11/02/2012  
 Case Number: Not reported  
 Name: WASTE 901 INFECTIOUS WASTE, GENERAL  
 Other Information: Not reported  
 Material Waste: Waste  
 Hazardous Categories 1: Not reported  
 Hazardous Categories 2: Not reported

Facility Id: 202234  
 Update Date: 11/02/2012  
 Case Number: 68476-34-6  
 Name: DIESEL FUEL  
 Other Information: DIESEL (1000G + 200G BELLY TANK)  
 Material Waste: Material  
 Hazardous Categories 1: FIRE  
 Hazardous Categories 2: Not reported

Violations Active Permits:

Facility Id: 202234  
 Update Date: 11/02/2012  
 Inspection Date: 06/11/2007  
 Violation Code: 6HV1013  
 Violation: HMBP NOT AVAILABLE FOR REVIEW  
 Violation Citation: Copy of HMBP not onsite for inspector's review. 25505(e)  
 Activity: ACTIVE

Facility Id: 202234  
 Update Date: 11/02/2012  
 Inspection Date: 05/12/2005  
 Violation Code: 6HV1002  
 Violation: HMBP NOT ESTABLISHED/IMPLEMENTED.  
 Violation Citation: Hazardous materials handler has not established/implemented a business plan. HSC 25503.5(a)  
 Activity: ACTIVE

Facility Id: 202234  
 Update Date: 11/02/2012  
 Inspection Date: 03/29/2012  
 Violation Code: 6HV4204  
 Violation: WARNING SIGN NOT POSTED  
 Violation Citation: MW designated accumulation area not posted with an approved and



MAP FINDINGS  
FOCUS MAP 19

Map ID Site Database(s) EPA ID Number

**CITY OF POWAY FIRE STATION #3 (Continued)**

**S109278999**

legible biohazardous waste "warning sign" in English and Spanish.  
118310  
Activity: ACTIVE

Facility Id: 202234  
Update Date: 11/02/2012  
Inspection Date: 05/12/2005  
Violation Code: 6HV1001  
Violation: NO UPF PERMIT FOR HAZMATs  
Violation Citation: A Unified Program Facility permit has not been obtained for hazardous materials. 68.905  
Activity: ACTIVE

Facility Id: 202234  
Update Date: 11/02/2012  
Inspection Date: 03/29/2012  
Violation Code: 6HV4303  
Violation: SQG:NO MED WASTE DISPOSAL RECORDS  
Violation Citation: Generator did not retain on file disposal receipts and/or tracking documents for waste shipped offsite for at least 2 years (SQG). 117945(b)  
Activity: ACTIVE

Facility Id: 202234  
Update Date: 11/02/2012  
Inspection Date: 06/11/2007  
Violation Code: 6HV4209  
Violation: NO GENERATOR'S INFO ON RED BAGS/SHARPS  
Violation Citation: Red bags, sharps containers not labeled with generator's name, address, and phone number. 68.1205  
Activity: ACTIVE

Facility Id: 202234  
Business Type: 6HK52  
EPA Id Number: Not reported  
APN: 314-040-17-00  
Last HMMD Inspection: 03/29/2012  
Permit Status: OPEN  
Permit Expiration: 09/30/2013  
Facility Owner: CITY OF POWAY  
Facility Address: P.O BOX 789  
Facility City: POWAY  
Facility State: CA  
Facility Zip: 92074  
UST Owner: Not reported  
Handle Regulated Hazmat: Y  
Own Or Operate UST: Not reported  
Subject To APSA: Y  
Generate Haz Waste: Not reported  
Treat Haz Waste: Not reported  
Generate Medical Waste: Not reported

Active Permits:  
Facility Id: 202234  
Update Date: 11/02/2012  
Case Number: Not reported  
Name: WASTE 901 INFECTIOUS WASTE, GENERAL

MAP FINDINGS  
FOCUS MAP 19

Map ID	Site	Database(s)	EPA ID Number
--------	------	-------------	---------------

**CITY OF POWAY FIRE STATION #3 (Continued)**

**S109278999**

Other Information: Not reported  
Material Waste: Waste  
Hazardous Categories 1: Not reported  
Hazardous Categories 2: Not reported

Facility Id: 202234  
Update Date: 11/02/2012  
Case Number: 68476-34-6  
Name: DIESEL FUEL  
Other Information: DIESEL (1000G + 200G BELLY TANK)  
Material Waste: Material  
Hazardous Categories 1: FIRE  
Hazardous Categories 2: Not reported

Violations Active Permits:

Facility Id: 202234  
Update Date: 11/02/2012  
Inspection Date: 06/11/2007  
Violation Code: 6HV1013  
Violation: HMBP NOT AVAILABLE FOR REVIEW  
Violation Citation: Copy of HMBP not onsite for inspector's review. 25505(e)  
Activity: ACTIVE

Facility Id: 202234  
Update Date: 11/02/2012  
Inspection Date: 05/12/2005  
Violation Code: 6HV1002  
Violation: HMBP NOT ESTABLISHED/IMPLEMENTED.  
Violation Citation: Hazardous materials handler has not established/implemented a business plan. HSC 25503.5(a)  
Activity: ACTIVE

Facility Id: 202234  
Update Date: 11/02/2012  
Inspection Date: 03/29/2012  
Violation Code: 6HV4204  
Violation: WARNING SIGN NOT POSTED  
Violation Citation: MW designated accumulation area not posted with an approved and legible biohazardous waste "warning sign" in English and Spanish.  
118310  
Activity: ACTIVE

Facility Id: 202234  
Update Date: 11/02/2012  
Inspection Date: 05/12/2005  
Violation Code: 6HV1001  
Violation: NO UPF PERMIT FOR HAZMATS  
Violation Citation: A Unified Program Facility permit has not been obtained for hazardous materials. 68.905  
Activity: ACTIVE

Facility Id: 202234  
Update Date: 11/02/2012  
Inspection Date: 03/29/2012  
Violation Code: 6HV4303  
Violation: SQG:NO MED WASTE DISPOSAL RECORDS  
Violation Citation: Generator did not retain on file disposal receipts and/or tracking

MAP FINDINGS  
FOCUS MAP 19

Map ID	Site	Database(s)	EPA ID Number
	<b>CITY OF POWAY FIRE STATION #3 (Continued)</b>		<b>S109278999</b>
	documents for waste shipped offsite for at least 2 years (SQG). 117945(b) Activity: ACTIVE  Facility Id: 202234 Update Date: 11/02/2012 Inspection Date: 06/11/2007 Violation Code: 6HV4209 Violation: NO GENERATOR'S INFO ON RED BAGS/SHARPS Violation Citation: Red bags, sharps containers not labeled with generator's name, address, and phone number. 68.1205 Activity: ACTIVE		
<b>132</b>	<b>CITY OF POWAY FIRE STATION #3 14322 POMERADO RD POWAY, CA</b>	<b>FINDS</b>	<b>1016425284 N/A</b>
	FINDS:  Registry ID: 110055743959  Environmental Interest/Information System		
<b>133</b>	<b>ABRAXAS HIGH SCHOOL 12450 GLENOAK RD POWAY, CA 92064</b>	<b>RCRA NonGen / NLR San Diego Co. HMMD</b>	<b>1000160711 CAD982489247</b>
	RCRA NonGen / NLR: Date form received by agency: 04/30/1990 Facility name: ABRAXAS HIGH SCHOOL Facility address: 12450 GLENOAK RD POWAY, CA 92064  EPA ID: CAD982489247 Mailing address: GLENOAK RD POWAY, CA 92064  Contact: ENVIRONMENTAL MANAGER Contact address: 12450 GLENOAK RD POWAY, CA 92064  Contact country: US Contact telephone: (619) 748-5900 Contact email: Not reported EPA Region: 09 Classification: Non-Generator Description: Handler: Non-Generators do not presently generate hazardous waste  Owner/Operator Summary: Owner/operator name: POWAY UNIFIED SCHOOL Owner/operator address: NOT REQUIRED NOT REQUIRED, ME 99999  Owner/operator country: Not reported Owner/operator telephone: (415) 555-1212 Legal status: District Owner/Operator Type: Owner Owner/Op start date: Not reported Owner/Op end date: Not reported		

MAP FINDINGS  
FOCUS MAP 19

Map ID Site Database(s) EPA ID Number

---

**ABRAXAS HIGH SCHOOL (Continued)**

**1000160711**

Owner/operator name: NOT REQUIRED  
Owner/operator address: NOT REQUIRED  
NOT REQUIRED, ME 99999  
Owner/operator country: Not reported  
Owner/operator telephone: (415) 555-1212  
Legal status: District  
Owner/Operator Type: Operator  
Owner/Op start date: Not reported  
Owner/Op end date: Not reported

Handler Activities Summary:

U.S. importer of hazardous waste: No  
Mixed waste (haz. and radioactive): No  
Recycler of hazardous waste: No  
Transporter of hazardous waste: No  
Treater, storer or disposer of HW: No  
Underground injection activity: No  
On-site burner exemption: No  
Furnace exemption: No  
Used oil fuel burner: No  
Used oil processor: No  
User oil refiner: No  
Used oil fuel marketer to burner: No  
Used oil Specification marketer: No  
Used oil transfer facility: No  
Used oil transporter: No

Violation Status: No violations found

**SAN DIEGO CO. HMMD:**

Facility Id: 129812  
Business Type: 6HK10  
EPA Id Number: CAL000243153  
APN: 314-040-09-00  
Last HMMD Inspection: 01/18/2012  
Permit Status: OPEN  
Permit Expiration: 02/28/2013  
Facility Owner: POWAY UNIFIED SCHOOL DISTRICT  
Facility Address: 12450 GLEN OAKS RD  
Facility City: POWAY  
Facility State: CA  
Facility Zip: 92064-3234  
UST Owner: Not reported  
Handle Regulated Hazmat: Not reported  
Own Or Operate UST: Not reported  
Subject To APSA: Not reported  
Generate Haz Waste: Y  
Treat Haz Waste: Not reported  
Generate Medical Waste: Not reported

**Inactive Permits:**

Facility Id: 129812  
Update Date: 11/02/2012  
Case Number: Not reported  
Name: WASTE 901 INFECTIOUS WASTE, GENERAL  
Other Information: SHARPS  
Material Waste: Waste  
Hazardous Categories 1: Not reported

MAP FINDINGS  
FOCUS MAP 19

Map ID	Site	Database(s)	EPA ID Number
--------	------	-------------	---------------

**ABRAXAS HIGH SCHOOL (Continued)**

**1000160711**

Hazardous Categories 2: Not reported

Violations Active Permits:

Facility Id: 129812  
 Update Date: 11/02/2012  
 Inspection Date: 03/23/2004  
 Violation Code: 6HV0135  
 Violation: MANIFESTS/RECEIPTS FOR 3 YEARS NOT ONSIT  
 Violation Citation: Hazardous waste manifests/receipts for 3 years are not maintained onsite to document proper disposal of hazardous waste. CCR 66262.40(a) & 25160.2(b)(3)  
 Activity: ACTIVE

Facility Id: 129812  
 Update Date: 11/02/2012  
 Inspection Date: 10/25/2005  
 Violation Code: 6HV0135  
 Violation: MANIFESTS/RECEIPTS FOR 3 YEARS NOT ONSIT  
 Violation Citation: Hazardous waste manifests/receipts for 3 years are not maintained onsite to document proper disposal of hazardous waste. CCR 66262.40(a) & 25160.2(b)(3)  
 Activity: ACTIVE

134

**POWAY SDA CHURCH  
13940 POMERADO ROAD PO BOX 605  
POWAY, CA 92064**

**NPDES S111215948  
N/A**

NPDES:

Npdes Number: CAS000002  
 Facility Status: Active  
 Agency Id: 0  
 Region: 9  
 Regulatory Measure Id: 408985  
 Order No: 2009-0009-DWQ  
 Regulatory Measure Type: Enrollee  
 Place Id: Not reported  
 WDID: 9 37C359866  
 Program Type: Construction  
 Adoption Date Of Regulatory Measure: Not reported  
 Effective Date Of Regulatory Measure: 11/09/2010  
 Expiration Date Of Regulatory Measure: Not reported  
 Termination Date Of Regulatory Measure: Not reported  
 Discharge Name: Poway SDA Church  
 Discharge Address: 13940 Pomerado Road PO Box 605  
 Discharge City: Poway  
 Discharge State: California  
 Discharge Zip: 92064

MAP FINDINGS  
FOCUS MAP 19

Map ID	Site	Database(s)	EPA ID Number
135	<p><b>7-ELEVEN FOOD STORE #13624</b>  <b>13626 POMERADO RD</b>  <b>POWAY, CA 92064</b></p> <p>HIST CORTESE:  Region: CORTESE  Facility County Code: 37  Reg By: LTNKA  Reg Id: 9UT3717</p> <p>LUST:  Region: STATE  Global Id: T0607302485  Latitude: 32.9619315  Longitude: -117.0625202  Case Type: LUST Cleanup Site  Status: Completed - Case Closed  Status Date: 09/17/2009  Lead Agency: SAN DIEGO COUNTY LOP  Case Worker: CB  Local Agency: SAN DIEGO COUNTY LOP  RB Case Number: 9UT3717  LOC Case Number: H20713-002  File Location: Local Agency  Potential Media Affect: Aquifer used for drinking water supply  Potential Contaminants of Concern: Gasoline  Site History: On August 25, 1998, two 10,000 gallon and one 6,000 gallon Underground Storage Tanks (USTs) were removed from the site. As a part of the removal process soil samples were collected beneath the USTs. Laboratory results indicated Total Petroleum Hydrocarbons as gasoline (TPHg) ranging from below laboratory reporting limit (ND) to 2,100 milligrams per kilogram (mg/kg). As a result, Unauthorized Release H20713-002 was opened. To mitigate hydrocarbons in soil observed following tank removal activities, approximately 582 tons of hydrocarbon impacted soil were excavated and treated offsite. Between 1999 and 2001, several site assessments were conducted to delineate the extent of hydrocarbons in soil and groundwater. During these assessments, TPHg concentrations in soil ranged from ND to 1.5 mg/kg, Xylene concentrations ranged from ND to 0.01 mg/kg, Methyl Tertiary Butyl Ether (MTBE) concentrations ranged from ND to 0.016 mg/kg. All other constituents in soil were not reported above laboratory reporting limits. The site is located in a basin designated for beneficial municipal, agricultural, and potential industrial service uses. Groundwater flow direction has been consistently towards the southwest. Groundwater monitoring wells installed onsite and offsite have shown that groundwater has been impacted by the unauthorized release. Quarterly groundwater monitoring and sampling has been conducted at the site from February 1999 through June 2008. Dissolved phase concentrations of TPHg, Benzene, Toluene, Ethylbenzene, Xylenes, Ethyl-tert-butyl ether, di-isopropyl ether, and tert-Amyl-methyl ether are below laboratory limits in all wells. Dissolved phase concentrations of MTBE and tert-Butyl Alcohol (TBA) have remained in wells MW-2 and MW-8 but show a decreasing trend. A receptor search was conducted within + mile radius of the site as a part of the Corrective Action Plan (CAP). One irrigation well was located. According to the consultant, this well is located hydraulically upgradient. There is no estimation of residual hydrocarbon impacts in soil, as they were removed during the 1998 tank upgrades. A trend analysis was completed to estimate the</p>	<p><b>HIST CORTESE</b>  <b>LUST</b>  <b>SLIC</b></p>	<p><b>S100731669</b>  <b>N/A</b></p>

MAP FINDINGS  
FOCUS MAP 19

Map ID Site Database(s) EPA ID Number

---

**7-ELEVEN FOOD STORE #13624 (Continued)**

**S100731669**

timeframe for MTBE and TBA to reach their cleanup goals proposed in the CAP. According to the consultant, MTBE concentrations in monitoring wells MW-2 and MW-8 will reach the primary MCL in less than one year. TBA concentrations in monitoring wells MW-2 and MW-8 will reach their action level in four years and one and three quarters years, respectively. The consultant recommends no further action and DEH concurs with this recommendation.

[Click here to access the California GeoTracker records for this facility:](#)

**Contact:**

Global Id: T0607302485  
Contact Type: Local Agency Caseworker  
Contact Name: CRAIG BURNETT  
Organization Name: SAN DIEGO COUNTY LOP  
Address: P.O. Box 129261  
City: SAN DIEGO  
Email: craig.burnett@sdcounty.ca.gov  
Phone Number: 8585056978

**Status History:**

Global Id: T0607302485  
Status: Completed - Case Closed  
Status Date: 09/17/2009

Global Id: T0607302485  
Status: Open - Verification Monitoring  
Status Date: 05/11/2009

Global Id: T0607302485  
Status: Open - Case Begin Date  
Status Date: 08/25/1998

Global Id: T0607302485  
Status: Open - Remediation  
Status Date: 03/22/1999

**Regulatory Activities:**

Global Id: T0607302485  
Action Type: ENFORCEMENT  
Date: 09/11/2008  
Action: Notification - Public Notice of ROD/RAP/CAP

Global Id: T0607302485  
Action Type: REMEDIATION  
Date: 01/01/1950  
Action: Monitored Natural Attenuation

Global Id: T0607302485  
Action Type: Other  
Date: 01/01/1950  
Action: Leak Stopped

Global Id: T0607302485  
Action Type: ENFORCEMENT  
Date: 07/09/2009  
Action: Letter - Notice

MAP FINDINGS  
FOCUS MAP 19

Map ID      Site      Database(s)      EPA ID Number

---

**7-ELEVEN FOOD STORE #13624 (Continued)**

**S100731669**

Global Id:	T0607302485
Action Type:	REMEDIATION
Date:	01/01/1950
Action:	Excavation
Global Id:	T0607302485
Action Type:	Other
Date:	01/01/1950
Action:	Leak Began
Global Id:	T0607302485
Action Type:	ENFORCEMENT
Date:	09/30/1998
Action:	Notice of Responsibility
Global Id:	T0607302485
Action Type:	ENFORCEMENT
Date:	09/17/2009
Action:	Closure/No Further Action Letter
Global Id:	T0607302485
Action Type:	ENFORCEMENT
Date:	08/19/2009
Action:	Letter - Notice
Global Id:	T0607302485
Action Type:	ENFORCEMENT
Date:	05/14/2009
Action:	Letter - Notice
Global Id:	T0607302485
Action Type:	Other
Date:	01/01/1950
Action:	Leak Discovery
Global Id:	T0607302485
Action Type:	Other
Date:	01/01/1950
Action:	Leak Reported

**SLIC:**

Region:	STATE
<b>Facility Status:</b>	<b>Completed - Case Closed</b>
Status Date:	03/06/1990
Global Id:	T0608170788
Lead Agency:	SAN DIEGO COUNTY LOP
Lead Agency Case Number:	H20713-001
Latitude:	32.961717
Longitude:	-117.062908
Case Type:	Cleanup Program Site
Case Worker:	Not reported
Local Agency:	Not reported
RB Case Number:	Not reported
File Location:	Local Agency
Potential Media Affected:	Under Investigation
Potential Contaminants of Concern:	Gasoline



MAP FINDINGS  
FOCUS MAP 19

Map ID	Site	Database(s)	EPA ID Number
--------	------	-------------	---------------

**7-ELEVEN FOOD STORE #13624 (Continued)**

**S100731669**

Site History: Not reported

[Click here to access the California GeoTracker records for this facility:](#)

135

**7-ELEVEN FOOD STORE #13624  
13626 POMERADO RD  
POWAY, CA 92064**

**UST  
SWEEPS UST  
San Diego Co. HMMD  
SAN DIEGO CO. SAM**

**U003937275  
N/A**

UST:

Facility ID: H20713  
Latitude: 32.963046  
Longitude: -117.061559  
Permitting Agency: SAN DIEGO COUNTY

SWEEPS UST:

Status: Active  
Comp Number: 20713  
Number: 9  
Board Of Equalization: 44-002251  
Referral Date: Not reported  
Action Date: 06-26-92  
Created Date: 02-29-88  
Owner Tank Id: Not reported  
SWRCB Tank Id: 37-000-020713-000001  
Tank Status: A  
Capacity: 10000  
Active Date: Not reported  
Tank Use: M.V. FUEL  
STG: P  
Content: REG UNLEADED  
Number Of Tanks: 3

Status: Active  
Comp Number: 20713  
Number: 9  
Board Of Equalization: 44-002251  
Referral Date: Not reported  
Action Date: 06-26-92  
Created Date: 02-29-88  
Owner Tank Id: Not reported  
SWRCB Tank Id: 37-000-020713-000002  
Tank Status: A  
Capacity: 10000  
Active Date: Not reported  
Tank Use: M.V. FUEL  
STG: P  
Content: LEADED  
Number Of Tanks: Not reported

Status: Active  
Comp Number: 20713  
Number: 9  
Board Of Equalization: 44-002251  
Referral Date: Not reported  
Action Date: 06-26-92  
Created Date: 02-29-88

MAP FINDINGS  
FOCUS MAP 19

Map ID	Site	Database(s)	EPA ID Number
--------	------	-------------	---------------

**7-ELEVEN FOOD STORE #13624 (Continued)**

**U003937275**

Owner Tank Id: Not reported  
 SWRCB Tank Id: 37-000-020713-000003  
 Tank Status: A  
 Capacity: 6000  
 Active Date: Not reported  
 Tank Use: M.V. FUEL  
 STG: P  
 Content: REG UNLEADED  
 Number Of Tanks: Not reported

**SAN DIEGO CO. HMMD:**

Facility Id: 120713  
 Business Type: 6HK28  
 EPA Id Number: CAD981406572  
 APN: 317-031-28-00  
 Last HMMD Inspection: 06/06/2008  
 Permit Status: INAC  
 Permit Expiration: 06/30/2009  
 Facility Owner: 7-ELEVEN, INC.  
 Facility Address: P O BOX 711  
 Facility City: DALLAS  
 Facility State: TX  
 Facility Zip: 75221-  
 UST Owner: 7-ELEVEN, INC.  
 Handle Regulated Hazmat: Y  
 Own Or Operate UST: Not reported  
 Subject To APSA: Not reported  
 Generate Haz Waste: Y  
 Treat Haz Waste: Not reported  
 Generate Medical Waste: Not reported

**UST:**

UST Name: UNDERGROUND TANK 120713 T006  
 Last Update: 2012-11-02 14:17:38  
 Permit Number: 120713  
 Tank Type: DOUBLE WALL  
 Additional Id: NT2450 (POST JULY 1, 2004 INSTALLATION), RT3793/AT  
 Capacity Gallons: 10000  
 UST Contents: REGULAR UNLEADED  
 Other Content Info: REGULAR UNLEADED  
 Reg Status: REMOVED  
 Remove Close Date: 2009-02-25 00:00:00  
 Year Installed: 2005-05-01 00:00:00  
 Pipe Type: DOUBLE WALL  
 Delivery System: PRESSURE  
 Monitor Code: 41  
 UST Monitor Method: DW TANK DW PRESSURIZED PIPE W/INTERSTITIAL HYDROSTATIC TANK; PIPING, SUMPS & UDCS UNDER CONSTANT VACUUM, WITH SHUT-OFF & ALARM

UST Name: UNDERGROUND TANK 120713 T007  
 Last Update: 2012-11-02 14:17:38  
 Permit Number: 120713  
 Tank Type: DOUBLE WALL  
 Additional Id: NT2450 (POST JULY 1, 2004 INSTALLATION)/RT3959/AT5  
 Capacity Gallons: 10000  
 UST Contents: PREMIUM UNLEADED  
 Other Content Info: PREMIUM UNLEAEDE

MAP FINDINGS  
FOCUS MAP 19

Map ID Site Database(s) EPA ID Number

**7-ELEVEN FOOD STORE #13624 (Continued)**

**U003937275**

Reg Status: REMOVED  
 Remove Close Date: 2009-02-25 00:00:00  
 Year Installed: 2005-05-01 00:00:00  
 Pipe Type: DOUBLE WALL  
 Delivery System: PRESSURE  
 Monitor Code: 41  
 UST Monitor Method: DW TANK DW PRESSURIZED PIPE W/INTERSTITIAL HYDROSTATIC TANK; PIPING, SUMPS & UDCS UNDER CONSTANT VACUUM, WITH SHUT-OFF & ALARM

UST Name: UNDERGROUND TANK 120713 T001  
 Last Update: 2012-11-02 14:17:38  
 Permit Number: 120713  
 Tank Type: SINGLE WALL  
 Additional Id: UNLEADED  
 Capacity Gallons: 10000  
 UST Contents: REGULAR UNLEADED  
 Other Content Info: REGULAR UNLEADED  
 Reg Status: REMOVED  
 Remove Close Date: 1998-08-25 00:00:00  
 Year Installed: 1971-01-01 00:00:00  
 Pipe Type: SINGLE WALL  
 Delivery System: PRESSURE  
 Monitor Code: 05  
 UST Monitor Method: SW TANK DW PIPE W/ POS SHUTOFF-ALARM ON LLD W/ SIRS:SIR ANALY MONTHLY, TANK TEST BIENNIALY, PIPE TEST ANN 0.1 G/HR OR MO 0.2 G/HR

UST Name: UNDERGROUND TANK 120713 T002  
 Last Update: 2012-11-02 14:17:38  
 Permit Number: 120713  
 Tank Type: SINGLE WALL  
 Additional Id: UNLEADED  
 Capacity Gallons: 10000  
 UST Contents: REGULAR UNLEADED  
 Other Content Info: REGULAR UNLEADED  
 Reg Status: REMOVED  
 Remove Close Date: 1998-08-25 00:00:00  
 Year Installed: 1971-01-01 00:00:00  
 Pipe Type: SINGLE WALL  
 Delivery System: PRESSURE  
 Monitor Code: 05  
 UST Monitor Method: SW TANK DW PIPE W/ POS SHUTOFF-ALARM ON LLD W/ SIRS:SIR ANALY MONTHLY, TANK TEST BIENNIALY, PIPE TEST ANN 0.1 G/HR OR MO 0.2 G/HR

UST Name: UNDERGROUND TANK 120713 T003  
 Last Update: 2012-11-02 14:17:38  
 Permit Number: 120713  
 Tank Type: SINGLE WALL  
 Additional Id: UNLEADED  
 Capacity Gallons: 6000  
 UST Contents: REGULAR UNLEADED  
 Other Content Info: REGULAR UNLEADED  
 Reg Status: REMOVED  
 Remove Close Date: 1998-08-25 00:00:00  
 Year Installed: 1978-01-01 00:00:00  
 Pipe Type: SINGLE WALL  
 Delivery System: PRESSURE  
 Monitor Code: 05

MAP FINDINGS  
FOCUS MAP 19

Map ID Site Database(s) EPA ID Number

**7-ELEVEN FOOD STORE #13624 (Continued)**

**U003937275**

UST Monitor Method: SW TANK DW PIPE W/ POS SHUTOFF-ALARM ON LLD W/ SIRS:SIR ANALY  
MONTHLY, TANK TEST BIENNIALY, PIPE TEST ANN 0.1 G/HR OR MO 0.2 G/HR

UST Name: UNDERGROUND TANK 120713 T004

Last Update: 2012-11-02 14:17:38

Permit Number: 120713

Tank Type: DOUBLE WALL

Additional Id: NT2089; RT2330/NT2450

Capacity Gallons: 10000

UST Contents: REGULAR UNLEADED

Other Content Info: REGULAR UNLEADED

Reg Status: REMOVED

Remove Close Date: 2005-04-28 00:00:00

Year Installed: 1998-01-01 00:00:00

Pipe Type: DOUBLE WALL

Delivery System: PRESSURE

Monitor Code: 20

UST Monitor Method: DW TANK DW PRESSURE PIPE W/ SHUT OFF AND ALARM ON LINE LEAK  
DETECTOR: INTERSTITIAL.

UST Name: UNDERGROUND TANK 120713 T005

Last Update: 2012-11-02 14:17:38

Permit Number: 120713

Tank Type: DOUBLE WALL

Additional Id: NT2089; RT2330/NT2450

Capacity Gallons: 10000

UST Contents: PREMIUM UNLEADED

Other Content Info: PREMIUM UNLEADED

Reg Status: REMOVED

Remove Close Date: 2005-04-28 00:00:00

Year Installed: 1998-01-01 00:00:00

Pipe Type: DOUBLE WALL

Delivery System: PRESSURE

Monitor Code: 20

UST Monitor Method: DW TANK DW PRESSURE PIPE W/ SHUT OFF AND ALARM ON LINE LEAK  
DETECTOR: INTERSTITIAL.

Violations Inactive Permits:

Facility Id: 120713

Update Date: 11/02/2012

Inspection Date: 06/19/2007

Violation Code: 6HV3411

Violation: LLD NOT INSTALLED/NOT FUNCTIONAL

Violation Citation: DOUBLE WALLED PRESSURIZED PIPING-Including Under Dispenser Containment  
(UDC);Line leak detector is not installed, not functional, or not  
tested. 2636(f)(2), 25284.1(a)(4)(C), 2641(j)

Activity: Inactive Permit

Facility Id: 120713

Update Date: 11/02/2012

Inspection Date: 06/19/2007

Violation Code: 6HV3152

Violation: ALL MAINT/MONITOR RECORDS NOT AVAILABLE

Violation Citation: All maintenance/monitoring/calibration/ repair records not available.  
25293; 2712 (b)

Activity: Inactive Permit

MAP FINDINGS  
FOCUS MAP 19

Map ID	Site	Database(s)	EPA ID Number
	<b>7-ELEVEN FOOD STORE #13624 (Continued)</b>		<b>U003937275</b>
	Facility Id: 120713		
	Update Date: 11/02/2012		
	Inspection Date: 06/07/2005		
	Violation Code: 6HV0202		
	Violation: WASTE CONTAINER W/O LABELS		
	Violation Citation: Hazardous waste containers &/or tanks are missing labels, accumulation date and/or are improperly labeled. CCR 66262.34(a)(2); 66262.34(a)(3) & 66262.34(f)		
	Activity: Inactive Permit		
	Facility Id: 120713		
	Update Date: 11/02/2012		
	Inspection Date: 06/06/2008		
	Violation Code: 6HV3263		
	Violation: MONITOR SYSTEM NOT ALL FUNCTIONAL		
	Violation Citation: Monitoring system components &/or devices are not all functional. 2630, 2641(j), 2632		
	Activity: Inactive Permit		
	Facility Id: 120713		
	Update Date: 11/02/2012		
	Inspection Date: 10/12/2004		
	Violation Code: 6HV3106		
	Violation: NO OWNER/OPERATOR AGREEMENT		
	Violation Citation: Owner/operator agreement not available/complete/submitted to HMD. 25284(a)(3); 2620(b)		
	Activity: Inactive Permit		
	Facility Id: 120713		
	Update Date: 11/02/2012		
	Inspection Date: 10/12/2004		
	Violation Code: 6HV3115		
	Violation: NO 2NDARY CONTAINMT. TEST/REPAIRS		
	Violation Citation: Secondary containment testing not completed (passed) for all components &/or repairs to secondary containment components not completed. 25284.1, 25291(a)(2); 2637		
	Activity: Inactive Permit		
	Facility Id: 120713		
	Update Date: 11/02/2012		
	Inspection Date: 06/07/2005		
	Violation Code: 6HV3106		
	Violation: NO OWNER/OPERATOR AGREEMENT		
	Violation Citation: Owner/operator agreement not available/complete/submitted to HMD. 25284(a)(3); 2620(b)		
	Activity: Inactive Permit		
	Facility Id: 120713		
	Update Date: 11/02/2012		
	Inspection Date: 10/12/2004		
	Violation Code: 6HV3255		
	Violation: SPILL CONTAIN. NOT DRY/IN GOOD CONDITION		
	Violation Citation: Spill container is not in good condition and/or liquid free. 2635(b)(1), 2636(a)(1)		
	Activity: Inactive Permit		

MAP FINDINGS  
FOCUS MAP 19

Map ID	Site	Database(s)	EPA ID Number
	<b>7-ELEVEN FOOD STORE #13624 (Continued)</b>		<b>U003937275</b>
	SAN DIEGO CO. SAM: Case Number: H20713-001 Agency: DEH Site Assessment & Mitigation <b>Funding: Non Billable</b> Facility Type: Failed Integrity Test Facility Status: Closed Case Date: 3/6/1990 Date Began: 2/13/1990  Case Number: H20713-002 Agency: DEH Site Assessment & Mitigation <b>Funding: LOP - State Fund</b> Facility Type: Drinking Water Aquifer Impacted Facility Status: Closed Case Date: 9/17/2009 Date Began: 8/25/1998		
135	<b>7-ELEVEN STORE #13624</b> <b>13626 POMERADO RD</b> <b>POWAY, CA</b>  RGA LUST: 2003  7-ELEVEN STORE #13624  13626 POMERADO RD	RGA LUST	S114566798 N/A
135	<b>7-11 STORE #13624</b> <b>13626 POMERADO RD</b> <b>POWAY, CA</b>  RGA LUST: 2002  7-11 STORE #13624  13626 POMERADO RD 2001  7-11 STORE #13624  13626 POMERADO RD 2000  7-11 STORE #13624  13626 POMERADO RD	RGA LUST	S114566544 N/A
135	<b>7-ELEVEN</b> <b>13626 POMERADO RD</b> <b>POWAY, CA</b>  RGA LUST: 2003  7-ELEVEN  13626 POMERADO RD	RGA LUST	S114566969 N/A

MAP FINDINGS  
FOCUS MAP 19

Map ID	Site	Database(s)	EPA ID Number
135	<b>7-ELEVEN FOOD STORE #13624</b> <b>13626 POMERADO RD</b> <b>POWAY, CA</b>	<b>RGA LUST</b>	<b>S114566721</b> <b>N/A</b>
	RGA LUST: 2012 7-ELEVEN FOOD STORE #13624 13626 POMERADO RD 2011 7-ELEVEN FOOD STORE #13624 13626 POMERADO RD 2010 7-ELEVEN FOOD STORE #13624 13626 POMERADO RD 2009 7-ELEVEN FOOD STORE #13624 13626 POMERADO RD 2008 7-ELEVEN FOOD STORE #13624 13626 POMERADO RD 2007 7-ELEVEN FOOD STORE #13624 13626 POMERADO RD 2007 7-ELEVEN FOOD STORE #13624 13626 POMERADO RD 2006 7-ELEVEN FOOD STORE #13624 13626 POMERADO RD 2005 7-ELEVEN FOOD STORE #13624 13626 POMERADO RD		

135	<b>7 ELEVEN FOOD STORES #13624</b> <b>13626POMERADO RD</b> <b>POWAY, CA 92064</b>	<b>EMI</b>	<b>S116288163</b> <b>N/A</b>
	EMI: Year: 2011 County Code: 37 Air Basin: SD Facility ID: 1811 Air District Name: SD SIC Code: 5541 Air District Name: SAN DIEGO COUNTY APCD Community Health Air Pollution Info System: Not reported Consolidated Emission Reporting Rule: Not reported Total Organic Hydrocarbon Gases Tons/Yr: 0.81 Reactive Organic Gases Tons/Yr: 0.81 Carbon Monoxide Emissions Tons/Yr: 0 NOX - Oxides of Nitrogen Tons/Yr: 0 SOX - Oxides of Sulphur Tons/Yr: 0 Particulate Matter Tons/Yr: 0 Part. Matter 10 Micrometers & Smlr Tons/Yr: 0  Year: 2012 County Code: 37 Air Basin: SD Facility ID: 1811 Air District Name: SD SIC Code: 5541 Air District Name: SAN DIEGO COUNTY APCD Community Health Air Pollution Info System: Not reported Consolidated Emission Reporting Rule: Not reported Total Organic Hydrocarbon Gases Tons/Yr: 0.81 Reactive Organic Gases Tons/Yr: 0.81 Carbon Monoxide Emissions Tons/Yr: 0 NOX - Oxides of Nitrogen Tons/Yr: 0 SOX - Oxides of Sulphur Tons/Yr: 0 Particulate Matter Tons/Yr: 0 Part. Matter 10 Micrometers & Smlr Tons/Yr: 0		

MAP FINDINGS  
FOCUS MAP 19

Map ID	Site	Database(s)	EPA ID Number
--------	------	-------------	---------------

135	<b>7 ELEVEN FOOD STORES #13624</b> <b>13626 POMERADO RD</b> <b>POWAY, CA</b>	<b>FINDS</b> <b>EMI</b>	<b>1006826741</b> <b>N/A</b>
-----	------------------------------------------------------------------------------------	----------------------------	---------------------------------

FINDS:

Registry ID: 110013858815

Environmental Interest/Information System

The NEI (National Emissions Inventory) database contains information on stationary and mobile sources that emit criteria air pollutants and their precursors, as well as hazardous air pollutants (HAPs).

CRITERIA AND HAZARDOUS AIR POLLUTANT INVENTORY

EMI:

Year: 1999  
 County Code: 37  
 Air Basin: SD  
 Facility ID: 1811  
 Air District Name: SD  
 SIC Code: 5541  
 Air District Name: SAN DIEGO COUNTY APCD  
 Community Health Air Pollution Info System: Not reported  
 Consolidated Emission Reporting Rule: Not reported  
 Total Organic Hydrocarbon Gases Tons/Yr: 1  
 Reactive Organic Gases Tons/Yr: 1  
 Carbon Monoxide Emissions Tons/Yr: 0  
 NOX - Oxides of Nitrogen Tons/Yr: 0  
 SOX - Oxides of Sulphur Tons/Yr: 0  
 Particulate Matter Tons/Yr: 0  
 Part. Matter 10 Micrometers & Smlr Tons/Yr: 0

Year: 2000  
 County Code: 37  
 Air Basin: SD  
 Facility ID: 1811  
 Air District Name: SD  
 SIC Code: 5541  
 Air District Name: SAN DIEGO COUNTY APCD  
 Community Health Air Pollution Info System: Not reported  
 Consolidated Emission Reporting Rule: Not reported  
 Total Organic Hydrocarbon Gases Tons/Yr: 0  
 Reactive Organic Gases Tons/Yr: 0  
 Carbon Monoxide Emissions Tons/Yr: 0  
 NOX - Oxides of Nitrogen Tons/Yr: 0  
 SOX - Oxides of Sulphur Tons/Yr: 0  
 Particulate Matter Tons/Yr: 0  
 Part. Matter 10 Micrometers & Smlr Tons/Yr: 0

Year: 2001  
 County Code: 37  
 Air Basin: SD  
 Facility ID: 1811  
 Air District Name: SD  
 SIC Code: 5541  
 Air District Name: SAN DIEGO COUNTY APCD  
 Community Health Air Pollution Info System: Not reported



MAP FINDINGS  
FOCUS MAP 19

Map ID      Site      Database(s)      EPA ID Number

**7 ELEVEN FOOD STORES #13624 (Continued)**

**1006826741**

Consolidated Emission Reporting Rule:	Not reported
Total Organic Hydrocarbon Gases Tons/Yr:	0
Reactive Organic Gases Tons/Yr:	0
Carbon Monoxide Emissions Tons/Yr:	0
NOX - Oxides of Nitrogen Tons/Yr:	0
SOX - Oxides of Sulphur Tons/Yr:	0
Particulate Matter Tons/Yr:	0
Part. Matter 10 Micrometers & Smlr Tons/Yr:	0
Year:	2002
County Code:	37
Air Basin:	SD
Facility ID:	1811
Air District Name:	SD
SIC Code:	5541
Air District Name:	SAN DIEGO COUNTY APCD
Community Health Air Pollution Info System:	Not reported
Consolidated Emission Reporting Rule:	Not reported
Total Organic Hydrocarbon Gases Tons/Yr:	0
Reactive Organic Gases Tons/Yr:	0
Carbon Monoxide Emissions Tons/Yr:	0
NOX - Oxides of Nitrogen Tons/Yr:	0
SOX - Oxides of Sulphur Tons/Yr:	0
Particulate Matter Tons/Yr:	0
Part. Matter 10 Micrometers & Smlr Tons/Yr:	0
Year:	2003
County Code:	37
Air Basin:	SD
Facility ID:	1811
Air District Name:	SD
SIC Code:	5541
Air District Name:	SAN DIEGO COUNTY APCD
Community Health Air Pollution Info System:	Not reported
Consolidated Emission Reporting Rule:	Not reported
Total Organic Hydrocarbon Gases Tons/Yr:	0
Reactive Organic Gases Tons/Yr:	0
Carbon Monoxide Emissions Tons/Yr:	0
NOX - Oxides of Nitrogen Tons/Yr:	0
SOX - Oxides of Sulphur Tons/Yr:	0
Particulate Matter Tons/Yr:	0
Part. Matter 10 Micrometers & Smlr Tons/Yr:	0
Year:	2004
County Code:	37
Air Basin:	SD
Facility ID:	1811
Air District Name:	SD
SIC Code:	5541
Air District Name:	SAN DIEGO COUNTY APCD
Community Health Air Pollution Info System:	Not reported
Consolidated Emission Reporting Rule:	Not reported
Total Organic Hydrocarbon Gases Tons/Yr:	0.4164622
Reactive Organic Gases Tons/Yr:	0.4164622
Carbon Monoxide Emissions Tons/Yr:	0
NOX - Oxides of Nitrogen Tons/Yr:	0
SOX - Oxides of Sulphur Tons/Yr:	0

MAP FINDINGS  
FOCUS MAP 19

Map ID	Site	Database(s)	EPA ID Number
--------	------	-------------	---------------

**7 ELEVEN FOOD STORES #13624 (Continued)**

**1006826741**

Particulate Matter Tons/Yr: 0  
 Part. Matter 10 Micrometers & Smlr Tons/Yr: 0

Year: 2005  
 County Code: 37  
 Air Basin: SD  
 Facility ID: 1811  
 Air District Name: SD  
 SIC Code: 5541  
 Air District Name: SAN DIEGO COUNTY APCD  
 Community Health Air Pollution Info System: Not reported  
 Consolidated Emission Reporting Rule: Not reported  
 Total Organic Hydrocarbon Gases Tons/Yr: .4164622  
 Reactive Organic Gases Tons/Yr: .4164622  
 Carbon Monoxide Emissions Tons/Yr: 0  
 NOX - Oxides of Nitrogen Tons/Yr: 0  
 SOX - Oxides of Sulphur Tons/Yr: 0  
 Particulate Matter Tons/Yr: 0  
 Part. Matter 10 Micrometers & Smlr Tons/Yr: 0

135

**1X 7-11 STORE #13624  
 13626 POMERADO  
 POWAY, CA 92064**

**HAZNET S112845238  
 N/A**

HAZNET:

Year: 1993  
 Gepaid: CAC000787056  
 Contact: SOUTHLAND CORP  
 Telephone: 0000000000  
 Mailing Name: Not reported  
 Mailing Address: PO 698  
 Mailing City,St,Zip: LA MESA, CA 919440000  
 Gen County: Not reported  
 TSD EPA ID: CAT080013352  
 TSD County: Not reported  
 Waste Category: Unspecified aqueous solution  
 Disposal Method: Recycler  
 Tons: 8.75699999999  
 Facility County: San Diego

Year: 1993  
 Gepaid: CAC000787056  
 Contact: SOUTHLAND CORP  
 Telephone: 0000000000  
 Mailing Name: Not reported  
 Mailing Address: PO 698  
 Mailing City,St,Zip: LA MESA, CA 919440000  
 Gen County: Not reported  
 TSD EPA ID: CAT080013352  
 TSD County: Not reported  
 Waste Category: Tank bottom waste  
 Disposal Method: Recycler  
 Tons: 10.4250000000  
 Facility County: San Diego

MAP FINDINGS  
FOCUS MAP 19

Map ID	Site	Database(s)	EPA ID Number
--------	------	-------------	---------------

135	<b>7-11 STORE #13624 13626 POMERADO RD POWAY, CA 92064</b>	<b>LUST EMI</b>	<b>S103472102 N/A</b>
-----	--------------------------------------------------------------------	---------------------	---------------------------

LUST REG 9:

Region: 9  
 Status: Preliminary site assessment workplan submitted  
 Case Number: 9UT3717  
 Local Case: H20713-002  
 Substance: Unleaded Gasoline  
 Qty Leaked: 0  
 Abate Method: Not reported  
 Local Agency: San Diego  
 How Found: Tank Closure  
 How Stopped: Close Tank  
 Source: Tank  
 Cause: Corrosion  
 Lead Agency: Local Agency  
 Case Type: Soil only  
 Date Found: 08/25/1998  
 Date Stopped: 08/25/1998  
 Confirm Date: 09/15/1998  
 Submit Workplan: 9/30/98  
 Prelim Assess: / /  
 Desc Pollution: Not reported  
 Remed Plan: / /  
 Remed Action: Not reported  
 Began Monitor: Not reported  
 Release Date: 08/25/1998  
 Enforce Date: 9/30/98  
 Closed Date: Not reported  
 Enforce Type: SEL  
 Pilot Program: LOP  
 Basin Number: 906.20  
 GW Depth: >15'  
 Beneficial Use: MUNBU  
 NPDES Number: Not reported  
 Priority: Low priority. Priority ranking can change over time.  
 File Dispn: Administratively opened on database, however no file physically exists  
 Interim Remedial Actions: Not reported  
 Cleanup and Abatement order Number: Not reported  
 Waste Discharge Requirement Number: Not reported

EMI:

Year: 2006  
 County Code: 37  
 Air Basin: SD  
 Facility ID: 1811  
 Air District Name: SD  
 SIC Code: 5541  
 Air District Name: SAN DIEGO COUNTY APCD  
 Community Health Air Pollution Info System: Not reported  
 Consolidated Emission Reporting Rule: Not reported  
 Total Organic Hydrocarbon Gases Tons/Yr: .81  
 Reactive Organic Gases Tons/Yr: .81  
 Carbon Monoxide Emissions Tons/Yr: 0  
 NOX - Oxides of Nitrogen Tons/Yr: 0  
 SOX - Oxides of Sulphur Tons/Yr: 0  
 Particulate Matter Tons/Yr: 0

MAP FINDINGS  
FOCUS MAP 19

Map ID      Site      Database(s)      EPA ID Number

---

**7-11 STORE #13624 (Continued)**

**S103472102**

Part. Matter 10 Micrometers & Smlr Tons/Yr: 0

Year: 2007  
 County Code: 37  
 Air Basin: SD  
 Facility ID: 1811  
 Air District Name: SD  
 SIC Code: 5541  
 Air District Name: SAN DIEGO COUNTY APCD  
 Community Health Air Pollution Info System: Not reported  
 Consolidated Emission Reporting Rule: Not reported  
 Total Organic Hydrocarbon Gases Tons/Yr: .81  
 Reactive Organic Gases Tons/Yr: .81  
 Carbon Monoxide Emissions Tons/Yr: 0  
 NOX - Oxides of Nitrogen Tons/Yr: 0  
 SOX - Oxides of Sulphur Tons/Yr: 0  
 Particulate Matter Tons/Yr: 0  
 Part. Matter 10 Micrometers & Smlr Tons/Yr: 0

Year: 2008  
 County Code: 37  
 Air Basin: SD  
 Facility ID: 1811  
 Air District Name: SD  
 SIC Code: 5541  
 Air District Name: SAN DIEGO COUNTY APCD  
 Community Health Air Pollution Info System: Not reported  
 Consolidated Emission Reporting Rule: Not reported  
 Total Organic Hydrocarbon Gases Tons/Yr: .81  
 Reactive Organic Gases Tons/Yr: .81  
 Carbon Monoxide Emissions Tons/Yr: 0  
 NOX - Oxides of Nitrogen Tons/Yr: 0  
 SOX - Oxides of Sulphur Tons/Yr: 0  
 Particulate Matter Tons/Yr: 0  
 Part. Matter 10 Micrometers & Smlr Tons/Yr: 0

Year: 2009  
 County Code: 37  
 Air Basin: SD  
 Facility ID: 1811  
 Air District Name: SD  
 SIC Code: 5541  
 Air District Name: SAN DIEGO COUNTY APCD  
 Community Health Air Pollution Info System: Not reported  
 Consolidated Emission Reporting Rule: Not reported  
 Total Organic Hydrocarbon Gases Tons/Yr: 0.8100000000000005  
 Reactive Organic Gases Tons/Yr: 0.8100000000000005  
 Carbon Monoxide Emissions Tons/Yr: 0  
 NOX - Oxides of Nitrogen Tons/Yr: 0  
 SOX - Oxides of Sulphur Tons/Yr: 0  
 Particulate Matter Tons/Yr: 0  
 Part. Matter 10 Micrometers & Smlr Tons/Yr: 0

Year: 2010  
 County Code: 37  
 Air Basin: SD  
 Facility ID: 1811

MAP FINDINGS  
FOCUS MAP 19

Map ID	Site	Database(s)	EPA ID Number
--------	------	-------------	---------------

**7-11 STORE #13624 (Continued)**

**S103472102**

Air District Name: SD  
 SIC Code: 5541  
 Air District Name: SAN DIEGO COUNTY APCD  
 Community Health Air Pollution Info System: Not reported  
 Consolidated Emission Reporting Rule: Not reported  
 Total Organic Hydrocarbon Gases Tons/Yr: 0.8100000000000005  
 Reactive Organic Gases Tons/Yr: 0.8100000000000005  
 Carbon Monoxide Emissions Tons/Yr: 0  
 NOX - Oxides of Nitrogen Tons/Yr: 0  
 SOX - Oxides of Sulphur Tons/Yr: 0  
 Particulate Matter Tons/Yr: 0  
 Part. Matter 10 Micrometers & Smllr Tons/Yr: 0

135

**7-ELEVEN STORE 13624  
13626 POMERADO RD  
POWAY, CA 92064**

**HAZNET S113005349  
N/A**

HAZNET:

Year: 2009  
 Gepaid: CAD981406572  
 Contact: KEN HILLIARD, ENVT'L MANAGER  
 Telephone: 9728286592  
 Mailing Name: Not reported  
 Mailing Address: PO BOX 711  
 Mailing City,St,Zip: DALLAS, TX 752210711  
 Gen County: Not reported  
 TSD EPA ID: CAT080013352  
 TSD County: Not reported  
 Waste Category: Aqueous solution with total organic residues less than 10 percent  
 Disposal Method: Other Recovery Of Reclamation For Reuse Including Acid Regeneration, Organics Recovery Ect  
 Tons: 0.0084  
 Facility County: San Diego

Year: 2009  
 Gepaid: CAD981406572  
 Contact: KEN HILLIARD, ENVT'L MANAGER  
 Telephone: 9728286592  
 Mailing Name: Not reported  
 Mailing Address: PO BOX 711  
 Mailing City,St,Zip: DALLAS, TX 752210711  
 Gen County: Not reported  
 TSD EPA ID: CAT080013352  
 TSD County: Not reported  
 Waste Category: Aqueous solution with total organic residues 10 percent or more  
 Disposal Method: Other Recovery Of Reclamation For Reuse Including Acid Regeneration, Organics Recovery Ect  
 Tons: 1.0425  
 Facility County: San Diego

Year: 2009  
 Gepaid: CAD981406572  
 Contact: KEN HILLIARD, ENVT'L MANAGER  
 Telephone: 9728286592  
 Mailing Name: Not reported  
 Mailing Address: PO BOX 711  
 Mailing City,St,Zip: DALLAS, TX 752210711  
 Gen County: Not reported

MAP FINDINGS  
FOCUS MAP 19

Map ID	Site	Database(s)	EPA ID Number
--------	------	-------------	---------------

**7-ELEVEN STORE 13624 (Continued)**

**S113005349**

TSD EPA ID: NVT330010000  
TSD County: Not reported  
Waste Category: Other organic solids  
Disposal Method: Landfill Or Surface Impoundment That Will Be Closed As Landfill( To Include On-Site Treatment And/Or Stabilization)  
Tons: 0.0125  
Facility County: San Diego

Year: 2008  
Gepaid: CAD981406572  
Contact: KEN HILLIARD, ENVT'L MANAGER  
Telephone: 9728286592  
Mailing Name: Not reported  
Mailing Address: PO BOX 711  
Mailing City,St,Zip: DALLAS, TX 752210711  
Gen County: Not reported  
TSD EPA ID: CAT080013352  
TSD County: Not reported  
Waste Category: Aqueous solution with total organic residues less than 10 percent  
Disposal Method: Other Recovery Of Reclamation For Reuse Including Acid Regeneration, Organics Recovery Ect  
Tons: 0.0588  
Facility County: San Diego

Year: 2007  
Gepaid: CAD981406572  
Contact: KEN HILLIARD, ENVT'L MANAGER  
Telephone: 9728286592  
Mailing Name: Not reported  
Mailing Address: PO BOX 711  
Mailing City,St,Zip: DALLAS, TX 752210711  
Gen County: Not reported  
TSD EPA ID: CAT080013352  
TSD County: Not reported  
Waste Category: Aqueous solution with total organic residues less than 10 percent  
Disposal Method: Discharge To Sewer/Potw Or Npdes(With Prior Storage--With Or Without Treatment)  
Tons: 0.02  
Facility County: San Diego

[Click this hyperlink](#) while viewing on your computer to access 19 additional CA\_HAZNET: record(s) in the EDR Site Report.

136 **AMERICAN DRIVELINE COMMUNICATIONS CORP**  
**13530 POMERADO RD**  
**POWAY, CA 92064**

**HAZNET S113161562**  
**N/A**

HAZNET:  
Year: 2012  
Gepaid: CAL000362870  
Contact: RON GARRETT  
Telephone: 2153174701  
Mailing Name: Not reported  
Mailing Address: 13530 POMERADO RD  
Mailing City,St,Zip: POWAY, CA 920643511  
Gen County: San Diego  
TSD EPA ID: CAT080013352  
TSD County: Los Angeles

MAP FINDINGS  
FOCUS MAP 19

Map ID	Site	Database(s)	EPA ID Number
--------	------	-------------	---------------

**AMERICAN DRIVELINE COMMUNICATIONS CORP (Continued)**

**S113161562**

Waste Category: Not reported  
 Disposal Method: Other Recovery Of Reclamation For Reuse Including Acid Regeneration,  
 Organics Recovery Ect  
 Tons: 0.861  
 Facility County: San Diego

Year: 2011  
 Gepaid: CAL000362870  
 Contact: RON GARRETT  
 Telephone: 2153174701  
 Mailing Name: Not reported  
 Mailing Address: 13530 POMERADO RD  
 Mailing City,St,Zip: POWAY, CA 920643511  
 Gen County: Not reported  
 TSD EPA ID: CAT080013352  
 TSD County: Not reported  
 Waste Category: Unspecified aqueous solution  
 Disposal Method: Other Recovery Of Reclamation For Reuse Including Acid Regeneration,  
 Organics Recovery Ect  
 Tons: 0.693  
 Facility County: San Diego

136

**AJ AUTO REPAIR  
 13530 POMERADO RD STE B  
 POWAY, CA 92064**

**HAZNET S113798919  
 N/A**

HAZNET:  
 Year: 2012  
 Gepaid: CAL000357989  
 Contact: ALLEN ANDERSON  
 Telephone: 8587483100  
 Mailing Name: Not reported  
 Mailing Address: 13530 POMERADO RD STE B  
 Mailing City,St,Zip: POWAY, CA 920643511  
 Gen County: San Diego  
 TSD EPA ID: UTD981552177  
 TSD County: 99  
 Waste Category: Not reported  
 Disposal Method: Incineration--Thermal Destruction Other Than Use As A Fuel  
 Tons: 0.023  
 Facility County: San Diego

Year: 2012  
 Gepaid: CAL000357989  
 Contact: ALLEN ANDERSON  
 Telephone: 8587483100  
 Mailing Name: Not reported  
 Mailing Address: 13530 POMERADO RD STE B  
 Mailing City,St,Zip: POWAY, CA 920643511  
 Gen County: San Diego  
 TSD EPA ID: UTD981552177  
 TSD County: 99  
 Waste Category: Not reported  
 Disposal Method: Incineration--Thermal Destruction Other Than Use As A Fuel  
 Tons: 0.06255  
 Facility County: San Diego

MAP FINDINGS  
FOCUS MAP 19

Map ID	Site	Database(s)	EPA ID Number
136	<p><b>13530 POMERADO RD POWAY, CA 92064</b></p> <p>EDR Historical Auto Stations:</p> <p>Name: AJ AUTO REPAIR CENTER Year: 2009 Address: 13530 POMERADO RD</p> <p>Name: A J AUTO REPAIR CTR Year: 2010 Address: 13530 POMERADO RD</p> <p>Name: AJ AUTO REPAIR Year: 2011 Address: 13530 POMERADO RD</p> <p>Name: AJ AUTO REPAIR Year: 2012 Address: 13530 POMERADO RD</p>	EDR US Hist Auto Stat	1015213064 N/A
136	<p><b>MIKE'S AUTO 13530 POMERADO RD POWAY, CA 92064</b></p> <p>SAN DIEGO CO. HMMD:</p> <p>Facility Id: 211892 Business Type: 6HK26 EPA Id Number: Not reported APN: 317-021-25-00 Last HMMD Inspection: 03/16/2010 Permit Status: INAC Permit Expiration: 06/30/2011 Facility Owner: MICHAEL RICHARDSON Facility Address: 13530 POMERADO RD #B Facility City: Poway Facility State: CA Facility Zip: 92064 UST Owner: Not reported Handle Regulated Hazmat: Y Own Or Operate UST: Not reported Subject To APSA: Not reported Generate Haz Waste: Y Treat Haz Waste: Not reported Generate Medical Waste: Not reported</p> <p>Violations Inactive Permits:</p> <p>Facility Id: 211892 Update Date: 11/02/2012 Inspection Date: 03/16/2010 Violation Code: 6HV0218 Violation: FILTERS:FUEL/OIL NOT LABELED OR CLOSED Violation Citation: Failed to label &amp;/or close drained used oil filters &amp;/or used fuel filters. 25250.22 and 66266.130( c)(3) Activity: Inactive Permit</p> <p>Facility Id: 211892 Update Date: 11/02/2012 Inspection Date: 03/16/2010 Violation Code: 6HV1013</p>	San Diego Co. HMMD	S110497858 N/A



MAP FINDINGS  
FOCUS MAP 19

Map ID	Site	Database(s)	EPA ID Number
--------	------	-------------	---------------

**MIKE'S AUTO (Continued)**

**S110497858**

Violation: HMBP NOT AVAILABLE FOR REVIEW  
Violation Citation: Copy of HMBP not onsite for inspector's review. 25505(e)  
Activity: Inactive Permit

Facility Id: 211892  
Update Date: 11/02/2012  
Inspection Date: 03/16/2010  
Violation Code: 6HV0132  
Violation: EPA ID NUMBER NOT OBTAINED/MAINTAINED  
Violation Citation: Generator of hazardous waste has not obtained/maintained an EPA identification number. CCR 66262.12(a)  
Activity: Inactive Permit

Facility Id: 211892  
Business Type: 6HK26  
EPA Id Number: Not reported  
APN: 317-021-25-00  
Last HMMD Inspection: 03/16/2010  
Permit Status: INAC  
Permit Expiration: 06/30/2011  
Facility Owner: MICHAEL RICHARDSON  
Facility Address: 13530 POMERADO RD #B  
Facility City: Poway  
Facility State: CA  
Facility Zip: 92064  
UST Owner: Not reported  
Handle Regulated Hazmat: Not reported  
Own Or Operate UST: Not reported  
Subject To APSA: Not reported  
Generate Haz Waste: Not reported  
Treat Haz Waste: Not reported  
Generate Medical Waste: Not reported

Violations Inactive Permits:  
Facility Id: 211892  
Update Date: 11/02/2012  
Inspection Date: 03/16/2010  
Violation Code: 6HV0218  
Violation: FILTERS:FUEL/OIL NOT LABELED OR CLOSED  
Violation Citation: Failed to label &/or close drained used oil filters &/or used fuel filters. 25250.22 and 66266.130( c)(3)  
Activity: Inactive Permit

Facility Id: 211892  
Update Date: 11/02/2012  
Inspection Date: 03/16/2010  
Violation Code: 6HV1013  
Violation: HMBP NOT AVAILABLE FOR REVIEW  
Violation Citation: Copy of HMBP not onsite for inspector's review. 25505(e)  
Activity: Inactive Permit

Facility Id: 211892  
Update Date: 11/02/2012  
Inspection Date: 03/16/2010  
Violation Code: 6HV0132  
Violation: EPA ID NUMBER NOT OBTAINED/MAINTAINED  
Violation Citation: Generator of hazardous waste has not obtained/maintained an EPA

MAP FINDINGS  
FOCUS MAP 19

Map ID      Site      Database(s)      EPA ID Number

---

**MIKE'S AUTO (Continued)**

**S110497858**

identification number. CCR 66262.12(a)  
 Activity: Inactive Permit

Facility Id: 212898  
 Business Type: 6HK26  
 EPA Id Number: CAL000362870  
 APN: 317-021-25-00  
 Last HMMD Inspection: 06/01/2011  
 Permit Status: EXPR  
 Permit Expiration: 10/31/2012  
 Facility Owner: AMERICAN DRIVELINE  
 Facility Address: 13530 POMERADO RD #B  
 Facility City: Poway  
 Facility State: CA  
 Facility Zip: 92064  
 UST Owner: Not reported  
 Handle Regulated Hazmat: Not reported  
 Own Or Operate UST: Not reported  
 Subject To APSA: Not reported  
 Generate Haz Waste: Not reported  
 Treat Haz Waste: Not reported  
 Generate Medical Waste: Not reported

Active Permits:

Facility Id: 212898  
 Update Date: 11/02/2012  
 Case Number: Not reported  
 Name: WASTE 135 UNSPECIFIED AQUEOUS SOL'N  
 Other Information: PARTS WASHER  
 Material Waste: Waste  
 Hazardous Categories 1: Not reported  
 Hazardous Categories 2: Not reported

Facility Id: 212898  
 Update Date: 11/02/2012  
 Case Number: Not reported  
 Name: WASTE 223 UNSPEC OIL CONTAINING WASTE  
 Other Information: HOT TANK SLUDGE  
 Material Waste: Waste  
 Hazardous Categories 1: Not reported  
 Hazardous Categories 2: Not reported

Facility Id: 212898  
 Update Date: 11/02/2012  
 Case Number: Not reported  
 Name: WASTE 342 ORGANIC LIQUIDS W/METALS  
 Other Information: USED ANTIFREEZE  
 Material Waste: Waste  
 Hazardous Categories 1: Not reported  
 Hazardous Categories 2: Not reported

Facility Id: 212898  
 Update Date: 11/02/2012  
 Case Number: Not reported  
 Name: WASTE 221 WASTE OIL & MIXED OIL  
 Other Information: USED OIL  
 Material Waste: Waste

MAP FINDINGS  
FOCUS MAP 19

Map ID Site Database(s) EPA ID Number

**MIKE'S AUTO (Continued)**

**S110497858**

Hazardous Categories 1: Not reported  
Hazardous Categories 2: Not reported

Facility Id: 212898  
Update Date: 11/02/2012  
Case Number: Not reported  
Name: WASTE 888 USED OIL FILTERS  
Other Information: Not reported  
Material Waste: Waste  
Hazardous Categories 1: Not reported  
Hazardous Categories 2: Not reported

Facility Id: 212898  
Business Type: 6HK26  
EPA Id Number: CAL000362870  
APN: 317-021-25-00  
Last HMMD Inspection: 06/01/2011  
Permit Status: EXPR  
Permit Expiration: 10/31/2012  
Facility Owner: AMERICAN DRIVELINE  
Facility Address: 13530 POMERADO RD #B  
Facility City: Poway  
Facility State: CA  
Facility Zip: 92064  
UST Owner: Not reported  
Handle Regulated Hazmat: Y  
Own Or Operate UST: Not reported  
Subject To APSA: Not reported  
Generate Haz Waste: Y  
Treat Haz Waste: Not reported  
Generate Medical Waste: Not reported

Active Permits:

Facility Id: 212898  
Update Date: 11/02/2012  
Case Number: Not reported  
Name: WASTE 135 UNSPECIFIED AQUEOUS SOL'N  
Other Information: PARTS WASHER  
Material Waste: Waste  
Hazardous Categories 1: Not reported  
Hazardous Categories 2: Not reported

Facility Id: 212898  
Update Date: 11/02/2012  
Case Number: Not reported  
Name: WASTE 223 UNSPEC OIL CONTAINING WASTE  
Other Information: HOT TANK SLUDGE  
Material Waste: Waste  
Hazardous Categories 1: Not reported  
Hazardous Categories 2: Not reported

Facility Id: 212898  
Update Date: 11/02/2012  
Case Number: Not reported  
Name: WASTE 342 ORGANIC LIQUIDS W/METALS  
Other Information: USED ANTIFREEZE  
Material Waste: Waste

MAP FINDINGS  
FOCUS MAP 19

Map ID	Site	Database(s)	EPA ID Number
--------	------	-------------	---------------

**MIKE'S AUTO (Continued)**

**S110497858**

Hazardous Categories 1: Not reported  
Hazardous Categories 2: Not reported

Facility Id: 212898  
Update Date: 11/02/2012  
Case Number: Not reported  
Name: WASTE 221 WASTE OIL & MIXED OIL  
Other Information: USED OIL  
Material Waste: Waste  
Hazardous Categories 1: Not reported  
Hazardous Categories 2: Not reported

Facility Id: 212898  
Update Date: 11/02/2012  
Case Number: Not reported  
Name: WASTE 888 USED OIL FILTERS  
Other Information: Not reported  
Material Waste: Waste  
Hazardous Categories 1: Not reported  
Hazardous Categories 2: Not reported

[Click this hyperlink](#) while viewing on your computer to access additional CA\_HMMD: detail in the EDR Site Report.

136

**SUHIR ASWAD DDS**  
**13514 POMERADO RD**  
**POWAY, CA 92064**

**San Diego Co. HMMD** **S106070740**  
**N/A**

SAN DIEGO CO. HMMD:

Facility Id: 200627  
Business Type: 6HK10  
EPA Id Number: Not reported  
APN: 317-021-26-00  
Last HMMD Inspection: 05/27/2009  
Permit Status: OPEN  
Permit Expiration: 01/31/2013  
Facility Owner: SUHIR ASWAD DDS  
Facility Address: 13514 POMERADO RD #A  
Facility City: POWAY  
Facility State: CA  
Facility Zip: 92064  
UST Owner: Not reported  
Handle Regulated Hazmat: Not reported  
Own Or Operate UST: Not reported  
Subject To APSA: Not reported  
Generate Haz Waste: Y  
Treat Haz Waste: Not reported  
Generate Medical Waste: Y

Inactive Permits:

Facility Id: 200627  
Update Date: 11/02/2012  
Case Number: Not reported  
Name: WASTE 902 INFECTIOUS WASTE, SHARPS  
Other Information: ISOLYSER  
Material Waste: Waste  
Hazardous Categories 1: Not reported

MAP FINDINGS  
FOCUS MAP 19

Map ID	Site	Database(s)	EPA ID Number
--------	------	-------------	---------------

**SUHIR ASWAD DDS (Continued)**

**S106070740**

Hazardous Categories 2: Not reported

Facility Id: 200627  
 Update Date: 11/02/2012  
 Case Number: Not reported  
 Name: WASTE 541 PHOTOCHEM/PHOTOPROC WASTE  
 Other Information: PHOTOFIXER  
 Material Waste: Waste  
 Hazardous Categories 1: Not reported  
 Hazardous Categories 2: Not reported

136

**JOHN PFISTER MASONRY  
13514 POMERADO RD  
POWAY, CA 92064**

**SWEEPS UST  
San Diego Co. HMMD**

**S104746313  
N/A**

**SWEEPS UST:**

Status: Not reported  
 Comp Number: 6081  
 Number: Not reported  
 Board Of Equalization: Not reported  
 Referral Date: Not reported  
 Action Date: Not reported  
 Created Date: Not reported  
 Owner Tank Id: Not reported  
 SWRCB Tank Id: 37-000-006081-000001  
 Tank Status: Not reported  
 Capacity: 1000  
 Active Date: Not reported  
 Tank Use: M.V. FUEL  
 STG: PRODUCT  
 Content: REG UNLEADED  
 Number Of Tanks: 1

**SAN DIEGO CO. HMMD:**

Facility Id: 207924  
 Business Type: 6HK10  
 EPA Id Number: Not reported  
 APN: 317-021-26-00  
 Last HMMD Inspection: 06/02/2010  
 Permit Status: OPEN  
 Permit Expiration: 08/31/2013  
 Facility Owner: YIBIN WANG  
 Facility Address: 14265 PALISADES DR  
 Facility City: POWAY  
 Facility State: CA  
 Facility Zip: 92064  
 UST Owner: Not reported  
 Handle Regulated Hazmat: Not reported  
 Own Or Operate UST: Not reported  
 Subject To APSA: Not reported  
 Generate Haz Waste: Not reported  
 Treat Haz Waste: Not reported  
 Generate Medical Waste: Y

**Inactive Permits:**

Facility Id: 207924  
 Update Date: 11/02/2012

MAP FINDINGS  
FOCUS MAP 19

Map ID	Site	Database(s)	EPA ID Number
--------	------	-------------	---------------

**JOHN PFISTER MASONRY (Continued)**

**S104746313**

Case Number: Not reported  
 Name: WASTE 902 INFECTIOUS WASTE, SHARPS  
 Other Information: Not reported  
 Material Waste: Waste  
 Hazardous Categories 1: Not reported  
 Hazardous Categories 2: Not reported

Violations Active Permits:

Facility Id: 207924  
 Update Date: 11/02/2012  
 Inspection Date: 04/16/2007  
 Violation Code: 6HV4303  
 Violation: SQG:NO MED WASTE DISPOSAL RECORDS  
 Violation Citation: Generator did not retain on file disposal receipts and/or tracking documents for waste shipped offsite for at least 2 years (SQG). 117945(b)  
 Activity: ACTIVE

Facility Id: 207924  
 Update Date: 11/02/2012  
 Inspection Date: 04/16/2007  
 Violation Code: 6HV4209  
 Violation: NO GENERATOR'S INFO ON RED BAGS/SHARPS  
 Violation Citation: Red bags, sharps containers not labeled with generator's name, address, and phone number. 68.1205  
 Activity: ACTIVE

Facility Id: 207924  
 Update Date: 11/02/2012  
 Inspection Date: 04/16/2007  
 Violation Code: 6HV4309  
 Violation: SQG:MWMP OR EQUIV NOT ONSITE  
 Violation Citation: Medical Waste Management Plan or equivalent information not onsite for review (SQG). 117945  
 Activity: ACTIVE

Facility Id: 106081  
 Business Type: 6HK03  
 EPA Id Number: Not reported  
 APN: 317-021-26-00  
 Last HMMMD Inspection: Not reported  
 Permit Status: INAC  
 Permit Expiration: 07/31/2002  
 Facility Owner: JOHN PFISTER  
 Facility Address: P.O. BOX 355  
 Facility City: POWAY  
 Facility State: CA  
 Facility Zip: 92074-0355  
 UST Owner: Not reported  
 Handle Regulated Hazmat: Not reported  
 Own Or Operate UST: Not reported  
 Subject To APSA: Not reported  
 Generate Haz Waste: Not reported  
 Treat Haz Waste: Not reported  
 Generate Medical Waste: Not reported

MAP FINDINGS  
FOCUS MAP 19

Map ID	Site	Database(s)	EPA ID Number
--------	------	-------------	---------------

**JOHN PFISTER MASONRY (Continued)**

**S104746313**

UST:

UST Name:	UNDERGROUND TANK 106081 T001
Last Update:	2012-11-02 14:17:38
Permit Number:	106081
Tank Type:	UNKNOWN
Additional Id:	1
Capacity Gallons:	1000
UST Contents:	REGULAR UNLEADED
Other Content Info:	REGULAR UNLEADED
Reg Status:	REMOVED
Remove Close Date:	1991-07-26 00:00:00
Year Installed:	Not reported
Pipe Type:	Not reported
Delivery System:	Not reported
Monitor Code:	90
UST Monitor Method:	NO MONITORING ALTERNATIVE SELECTED. VERIFY AND ENTER MONITORING ALTERNATIVE DURING INSPECTION.

136

**SUHIR ASWAD DDS  
13514 POMERADO RD  
POWAY, CA**

**FINDS 1016435031  
N/A**

FINDS:

Registry ID:	110055876663
Environmental Interest/Information System	

136

**H & M LANDSCAPING & MAINT  
13514 POMERADO RD  
POWAY, CA 92064**

**San Diego Co. HMMD S106061216  
N/A**

SAN DIEGO CO. HMMD:

Facility Id:	114423
Business Type:	Not reported
EPA Id Number:	Not reported
APN:	317-021-26-00
Last HMMD Inspection:	Not reported
Permit Status:	INAC
Permit Expiration:	Not reported
Facility Owner:	Not reported
Facility Address:	Not reported
Facility City:	Not reported
Facility State:	Not reported
Facility Zip:	Not reported
UST Owner:	Not reported
Handle Regulated Hazmat:	Not reported
Own Or Operate UST:	Not reported
Subject To APSA:	Not reported
Generate Haz Waste:	Not reported
Treat Haz Waste:	Not reported
Generate Medical Waste:	Not reported

MAP FINDINGS  
FOCUS MAP 19

Map ID	Site	Database(s)	EPA ID Number
--------	------	-------------	---------------

136	<b>POWAY ECONO LUBE N TUNE #197</b> <b>13506 POMERADO RD</b> <b>POWAY, CA 92064</b>	<b>LUST</b> <b>UST</b> <b>San Diego Co. HMMD</b> <b>SAN DIEGO CO. SAM</b>	<b>U003941167</b> <b>N/A</b>
-----	-------------------------------------------------------------------------------------------	------------------------------------------------------------------------------------	---------------------------------

LUST:

Region:	STATE
Global Id:	T06019785139
Latitude:	32.959869
Longitude:	-117.06254
Case Type:	LUST Cleanup Site
Status:	Open - Eligible for Closure
Status Date:	04/14/2014
Lead Agency:	SAN DIEGO COUNTY LOP
Case Worker:	TS
Local Agency:	SAN DIEGO COUNTY LOP
RB Case Number:	Not reported
LOC Case Number:	202471-001
File Location:	Local Agency
Potential Media Affect:	Other Groundwater (uses other than drinking water)
Potential Contaminants of Concern:	Waste Oil / Motor / Hydraulic / Lubricating
Site History:	A 550- gallon capacity waste oil tank was removed from the site on Jan. 25, 2005. Standing water with LPH and soil staining was observed in the excavation. Four groundwater monitoring wells were installed at the site in 2006 in the vicinity of the excavation. Groundwater (with designated beneficial uses) is generally present at a depth of approximately 20 feet bgs. MW-1, located in the tank pit, was screened to 21 ft. bgs, and is often dry, and has contained free product. The most downgradient well, MW-3 (located approx. 10' south of MW-1), often contains free product. Soil contamination in the MW-1 boring extended to approx. 25 ft. bgs. High MTBE concentrations (up to 1600 ug/l) have been detected. Benzene concentrations have not exceeded 12 ug/l. There are no apparent associated human health risks. Installation of three additional wells was requested in a DEH letter dated March 7, 2008 to delineate the extent of contamination, and a Revised Workplan for Well Installation was been approved Oct. 8, 2009. Three wells (MW-5, MW-6, and MW-7) were installed at the site in December 2009, and three sampling events were conducted in January, March, and June 2010. No VOCs were detected in the groundwater samples or soil borings. Free product was measured in MW-3; MW-1 was dry, and 200 ug/l MTBE was detected in MW-2 in June 2010. A work Plan for an additional off-site well to delineate the southern, downgradient extent of soil and groundwater contamination was approved by DEH on March 8, 2011.

[Click here to access the California GeoTracker records for this facility:](#)

Contact:

Global Id:	T06019785139
Contact Type:	Local Agency Caseworker
Contact Name:	TERESA SHERMAN
Organization Name:	SAN DIEGO COUNTY LOP
Address:	P.O. Box 129261
City:	San Diego
Email:	teresa.sherman@sdcounty.ca.gov
Phone Number:	Not reported

Status History:

Global Id:	T06019785139
------------	--------------



MAP FINDINGS  
FOCUS MAP 19

Map ID      Site      Database(s)      EPA ID Number

---

**POWAY ECONO LUBE N TUNE #197 (Continued)**

**U003941167**

Status:                      Open - Case Begin Date  
Status Date:                01/25/2005

Global Id:                    T06019785139  
Status:                      Open - Eligible for Closure  
Status Date:                04/14/2014

Global Id:                    T06019785139  
Status:                      Open - Site Assessment  
Status Date:                01/27/2005

Global Id:                    T06019785139  
Status:                      Open - Site Assessment  
Status Date:                07/08/2009

Global Id:                    T06019785139  
Status:                      Open - Site Assessment  
Status Date:                10/08/2009

Global Id:                    T06019785139  
Status:                      Open - Site Assessment  
Status Date:                09/09/2010

Regulatory Activities:

Global Id:                    T06019785139  
Action Type:                ENFORCEMENT  
Date:                        09/11/2013  
Action:                      Technical Correspondence / Assistance / Other

Global Id:                    T06019785139  
Action Type:                RESPONSE  
Date:                        02/13/2011  
Action:                      Soil and Water Investigation Workplan - Regulator Responded

Global Id:                    T06019785139  
Action Type:                ENFORCEMENT  
Date:                        04/14/2014  
Action:                      Letter - Notice

Global Id:                    T06019785139  
Action Type:                Other  
Date:                        01/01/1950  
Action:                      Leak Began

Global Id:                    T06019785139  
Action Type:                ENFORCEMENT  
Date:                        02/18/2014  
Action:                      Technical Correspondence / Assistance / Other

Global Id:                    T06019785139  
Action Type:                ENFORCEMENT  
Date:                        03/03/2014  
Action:                      Technical Correspondence / Assistance / Other

Global Id:                    T06019785139  
Action Type:                Other  
Date:                        01/01/1950

MAP FINDINGS  
FOCUS MAP 19

Map ID	Site	Database(s)	EPA ID Number
	<b>POWAY ECONO LUBE N TUNE #197 (Continued)</b>		<b>U003941167</b>
	Action:	Leak Stopped	
	Global Id:	T06019785139	
	Action Type:	ENFORCEMENT	
	Date:	02/10/2014	
	Action:	Technical Correspondence / Assistance / Other	
	Global Id:	T06019785139	
	Action Type:	RESPONSE	
	Date:	07/29/2013	
	Action:	Monitoring Report - Semi-Annually - Regulator Responded	
	Global Id:	T06019785139	
	Action Type:	ENFORCEMENT	
	Date:	06/23/2009	
	Action:	Technical Correspondence / Assistance / Other	
	Global Id:	T06019785139	
	Action Type:	ENFORCEMENT	
	Date:	05/18/2011	
	Action:	Technical Correspondence / Assistance / Other	
	Global Id:	T06019785139	
	Action Type:	ENFORCEMENT	
	Date:	02/22/2013	
	Action:	Technical Correspondence / Assistance / Other	
	Global Id:	T06019785139	
	Action Type:	RESPONSE	
	Date:	02/07/2013	
	Action:	Monitoring Report - Quarterly - Regulator Responded	
	Global Id:	T06019785139	
	Action Type:	RESPONSE	
	Date:	02/07/2013	
	Action:	Soil and Water Investigation Report - Regulator Responded	
	Global Id:	T06019785139	
	Action Type:	RESPONSE	
	Date:	07/21/2010	
	Action:	Monitoring Report - Quarterly	
	Global Id:	T06019785139	
	Action Type:	RESPONSE	
	Date:	03/01/2010	
	Action:	Well Installation Report	
	Global Id:	T06019785139	
	Action Type:	RESPONSE	
	Date:	10/08/2009	
	Action:	Monitoring Report - Semi-Annually	
	Global Id:	T06019785139	
	Action Type:	RESPONSE	
	Date:	07/21/2010	
	Action:	Monitoring Report - Quarterly	

MAP FINDINGS  
FOCUS MAP 19

Map ID	Site	Database(s)	EPA ID Number
--------	------	-------------	---------------

**POWAY ECONO LUBE N TUNE #197 (Continued)**

**U003941167**

Global Id:	T06019785139
Action Type:	ENFORCEMENT
Date:	03/24/2009
Action:	Letter - Notice
Global Id:	T06019785139
Action Type:	RESPONSE
Date:	05/10/2013
Action:	Monitoring Report - Quarterly - Regulator Responded
Global Id:	T06019785139
Action Type:	Other
Date:	01/01/1950
Action:	Leak Reported
Global Id:	T06019785139
Action Type:	ENFORCEMENT
Date:	07/28/2009
Action:	Technical Correspondence / Assistance / Other
Global Id:	T06019785139
Action Type:	ENFORCEMENT
Date:	07/13/2009
Action:	Letter - Notice
Global Id:	T06019785139
Action Type:	ENFORCEMENT
Date:	03/08/2011
Action:	Technical Correspondence / Assistance / Other
Global Id:	T06019785139
Action Type:	RESPONSE
Date:	02/18/2014
Action:	Request for Closure - Regulator Responded
Global Id:	T06019785139
Action Type:	RESPONSE
Date:	10/16/2013
Action:	Monitoring Report - Quarterly
Global Id:	T06019785139
Action Type:	ENFORCEMENT
Date:	09/13/2010
Action:	Technical Correspondence / Assistance / Other
Global Id:	T06019785139
Action Type:	ENFORCEMENT
Date:	12/04/2013
Action:	Technical Correspondence / Assistance / Other
Global Id:	T06019785139
Action Type:	Other
Date:	01/01/1950
Action:	Leak Discovery
Global Id:	T06019785139
Action Type:	ENFORCEMENT

MAP FINDINGS  
FOCUS MAP 19

Map ID	Site	Database(s)	EPA ID Number
--------	------	-------------	---------------

**POWAY ECONO LUBE N TUNE #197 (Continued)**

**U003941167**

Date:	02/15/2005
Action:	Notice of Responsibility
Global Id:	T06019785139
Action Type:	ENFORCEMENT
Date:	05/23/2013
Action:	Technical Correspondence / Assistance / Other
Global Id:	T06019785139
Action Type:	ENFORCEMENT
Date:	10/12/2009
Action:	Technical Correspondence / Assistance / Other
Global Id:	T06019785139
Action Type:	ENFORCEMENT
Date:	01/06/2011
Action:	Letter - Notice

UST:

Facility ID:	H26608
Latitude:	32.9611457
Longitude:	-117.0617626
Permitting Agency:	SAN DIEGO COUNTY

SAN DIEGO CO. HMMD:

Facility Id:	212906
Business Type:	6HK26
EPA Id Number:	CAL000354259
APN:	317-021-05-00
Last HMMD Inspection:	08/24/2011
Permit Status:	INAC
Permit Expiration:	01/31/2012
Facility Owner:	MEINEKE CAR CARE CENTERS, INC
Facility Address:	128 S TRYON ST #900
Facility City:	CHARLOTTE
Facility State:	NC
Facility Zip:	28202
UST Owner:	Not reported
Handle Regulated Hazmat:	Y
Own Or Operate UST:	Y
Subject To APSA:	Y
Generate Haz Waste:	Y
Treat Haz Waste:	Not reported
Generate Medical Waste:	Not reported

Violations Inactive Permits:

Facility Id:	212906
Update Date:	11/02/2012
Inspection Date:	10/20/2010
Violation Code:	6HV0132
Violation:	EPA ID NUMBER NOT OBTAINED/MAINTAINED
Violation Citation:	Generator of hazardous waste has not obtained/maintained an EPA identification number. CCR 66262.12(a)
Activity:	Inactive Permit
Facility Id:	212906

MAP FINDINGS  
FOCUS MAP 19

Map ID      Site      Database(s)      EPA ID Number

**POWAY ECONO LUBE N TUNE #197 (Continued)**

**U003941167**

Update Date: 11/02/2012  
 Inspection Date: 10/20/2010  
 Violation Code: 6HV0406  
 Violation: CONT PLAN NOT PREPARED/ONSITE  
 Violation Citation: Owner/Operator has not prepared an Emergency Contingency Plan, or maintained a copy on site, or submitted a copy to the HMMMD. CCR 66265.51(a), 66265.53(a)&(b)  
 Activity: Inactive Permit

Facility Id: 212906  
 Update Date: 11/02/2012  
 Inspection Date: 08/24/2011  
 Violation Code: 6HV0228  
 Violation: CONTAINER NOT KEPT CLOSED  
 Violation Citation: Failed to keep container closed. CFR 265.173  
 Activity: Inactive Permit

Facility Id: 212906  
 Update Date: 11/02/2012  
 Inspection Date: 08/24/2011  
 Violation Code: 6HV1605  
 Violation: NO DAILY TANK INSPECTION/LOG  
 Violation Citation: Failed to inspect and/or document daily HW tank system inspections. 66265.195 ( c)  
 Activity: Inactive Permit

Facility Id: 212906  
 Update Date: 11/02/2012  
 Inspection Date: 10/20/2010  
 Violation Code: 6HV1601  
 Violation: HAZWASTE TANKS W/O P.E. ASSESSMENT  
 Violation Citation: Failed to obtain a P.E. assessment for hazardous waste tank system. 66265.191(a) or 66265.192(a)  
 Activity: Inactive Permit

Facility Id: 212906  
 Update Date: 11/02/2012  
 Inspection Date: 08/24/2011  
 Violation Code: 6HV1002  
 Violation: HMBP NOT ESTABISHED/IMPLEMENTED.  
 Violation Citation: Hazardous materials handler has not established/implemented a business plan. HSC 25503.5(a)  
 Activity: Inactive Permit

Facility Id: 212906  
 Update Date: 11/02/2012  
 Inspection Date: 08/24/2011  
 Violation Code: 6HV0136  
 Violation: NO DISPOSAL RECORDS: BATTERIES  
 Violation Citation: Generator has not maintained onsite documentation for lead-acid battery disposal. CCR 66266.81(a)(4)(B)  
 Activity: Inactive Permit

Facility Id: 212906  
 Update Date: 11/02/2012  
 Inspection Date: 10/20/2010  
 Violation Code: 6HV0131

MAP FINDINGS  
FOCUS MAP 19

Map ID      Site      Database(s)      EPA ID Number

---

**POWAY ECONO LUBE N TUNE #197 (Continued)**

**U003941167**

Violation:                      UPF Permit NOT OBTAINED for HAZWASTE  
 Violation Citation:            A Unified Program Facility permit has not been obtained for the  
                                          generation of hazardous waste. 68.905  
 Activity:                         Inactive Permit

Facility Id:                      212906  
 Update Date:                    11/02/2012  
 Inspection Date:                10/20/2010  
 Violation Code:                 6HV1605  
 Violation:                        NO DAILY TANK INSPECTION/LOG  
 Violation Citation:            Failed to inspect and/or document daily HW tank system inspections.  
                                          66265.195 ( c)  
 Activity:                         Inactive Permit

Facility Id:                      212906  
 Update Date:                    11/02/2012  
 Inspection Date:                10/20/2010  
 Violation Code:                 6HV1001  
 Violation:                        NO UPF PERMIT FOR HAZMATs  
 Violation Citation:            A Unified Program Facility permit has not been obtained for hazardous  
                                          materials. 68.905  
 Activity:                         Inactive Permit

Facility Id:                      212906  
 Update Date:                    11/02/2012  
 Inspection Date:                08/24/2011  
 Violation Code:                 6HV0135  
 Violation:                        MANIFESTS/RECEIPTS FOR 3 YEARS NOT ONSIT  
 Violation Citation:            Hazardous waste manifests/receipts for 3 years are not maintained  
                                          onsite to document proper disposal of hazardous waste. CCR 66262.40(a)  
                                          & 25160.2(b)(3)  
 Activity:                         Inactive Permit

Facility Id:                      212906  
 Update Date:                    11/02/2012  
 Inspection Date:                08/24/2011  
 Violation Code:                 6HV0227  
 Violation:                        HAZWASTE TANK/CONTAINER W/O LABEL/DATE  
 Violation Citation:            Failed to properly label/date hazardous waste container &/or tank.  
                                          66262.34(f)  
 Activity:                         Inactive Permit

Facility Id:                      212906  
 Update Date:                    11/02/2012  
 Inspection Date:                08/24/2011  
 Violation Code:                 6HV0402  
 Violation:                        TRAINING PROGRAM NOT ADEQUATE  
 Violation Citation:            Personnel training is not adequate to ensure compliance with hazardous  
                                          waste regulations. CCR 66265.16(a)&(b)  
 Activity:                         Inactive Permit

Facility Id:                      212906  
 Update Date:                    11/02/2012  
 Inspection Date:                10/20/2010  
 Violation Code:                 6HV1004  
 Violation:                        HMBP NOT SUBMITTED TO HMD  
 Violation Citation:            Hazardous Materials Handler has not submitted a completed Business

MAP FINDINGS  
FOCUS MAP 19

Map ID	Site	Database(s)	EPA ID Number
--------	------	-------------	---------------

**POWAY ECONO LUBE N TUNE #197 (Continued)**

**U003941167**

Activity:	Plan to the HMMMD. HSC 25505(a) Inactive Permit
Facility Id:	212906
Update Date:	11/02/2012
Inspection Date:	10/20/2010
Violation Code:	6HV0404
Violation:	SPILL CONTROL EQUIPMT NOT AVAILABLE
Violation Citation:	Spill or fire control equipment is not available and/or not maintained. CCR 66265.32( c),(d)
Activity:	Inactive Permit
Facility Id:	212906
Update Date:	11/02/2012
Inspection Date:	08/24/2011
Violation Code:	6HV0401
Violation:	TRAINING RECORDS UNAVAILABLE
Violation Citation:	Personnel training records are not maintained to document compliance with requirements for current and former employees. CCR 66265.16(d)&(e)
Activity:	Inactive Permit
Facility Id:	207895
Business Type:	6HK26
EPA Id Number:	CAL000316174
APN:	317-021-05-00
Last HMMMD Inspection:	09/29/2009
Permit Status:	INAC
Permit Expiration:	07/31/2010
Facility Owner:	DANIEL AND BINDHU DAVIS
Facility Address:	13506 POMERADO RD
Facility City:	POWAY
Facility State:	CA
Facility Zip:	92064
UST Owner:	Not reported
Handle Regulated Hazmat:	Y
Own Or Operate UST:	Y
Subject To APSA:	Not reported
Generate Haz Waste:	Y
Treat Haz Waste:	Not reported
Generate Medical Waste:	Not reported
Violations Inactive Permits:	
Facility Id:	207895
Update Date:	11/02/2012
Inspection Date:	09/29/2009
Violation Code:	6HV0226
Violation:	HW NOT ACCUMULATED IN TANK/CONTAINER
Violation Citation:	Did not accumulate waste in container or tank. 66262.34 (d)(2)
Activity:	Inactive Permit
Facility Id:	207895
Update Date:	11/02/2012
Inspection Date:	09/29/2009
Violation Code:	6HV0149
Violation:	NO RECEIPTS (3 YRS) FOR OIL/FUEL FILTERS
Violation Citation:	Failed to keep disposal receipts (3 years) for drained used oil

MAP FINDINGS  
FOCUS MAP 19

Map ID Site Database(s) EPA ID Number

**POWAY ECONO LUBE N TUNE #197 (Continued)**

**U003941167**

filters and/or drained fuel filters. 25250.22 and 66266.130(c)(5)  
Activity: Inactive Permit

Facility Id: 207895  
Update Date: 11/02/2012  
Inspection Date: 09/29/2009  
Violation Code: 6HV0135  
Violation: MANIFESTS/RECEIPTS FOR 3 YEARS NOT ONSIT  
Violation Citation: Hazardous waste manifests/receipts for 3 years are not maintained onsite to document proper disposal of hazardous waste. CCR 66262.40(a) & 25160.2(b)(3)  
Activity: Inactive Permit

Facility Id: 207895  
Update Date: 11/02/2012  
Inspection Date: 09/29/2009  
Violation Code: 6HV0136  
Violation: NO DISPOSAL RECORDS: BATTERIES  
Violation Citation: Generator has not maintained onsite documentation for lead-acid battery disposal. CCR 66266.81(a)(4)(B)  
Activity: Inactive Permit

Facility Id: 207895  
Update Date: 11/02/2012  
Inspection Date: 09/29/2009  
Violation Code: 6HV1013  
Violation: HMBP NOT AVAILABLE FOR REVIEW  
Violation Citation: Copy of HMBP not onsite for inspector's review. 25505(e)  
Activity: Inactive Permit

Facility Id: 207895  
Update Date: 11/02/2012  
Inspection Date: 09/29/2009  
Violation Code: 6HV1012  
Violation: SPCC PLAN NOT PREPARED  
Violation Citation: Spill Prevention Countermeasures & Control Plan not prepared as required. 25270.5 (c)  
Activity: Inactive Permit

Facility Id: 207895  
Update Date: 11/02/2012  
Inspection Date: 09/29/2009  
Violation Code: 6HV0301  
Violation: HAZWASTE:UNAUTHORIZED DISPOSAL  
Violation Citation: Disposal or causing the disposal of hazardous waste to an unauthorized point (ground, storm drain, sewer system, trash, or air). HSC 25189.5(a) or 25189(d)  
Activity: Inactive Permit

Facility Id: 207895  
Update Date: 11/02/2012  
Inspection Date: 09/29/2009  
Violation Code: 6HV0407  
Violation: EMPLOYEE TRAINING NOT ADEQUATE  
Violation Citation: Employee training program for small quantity generator of hazardous waste is inadequate. CFR 262.34(d)(5)(iii)  
Activity: Inactive Permit



MAP FINDINGS  
FOCUS MAP 19

Map ID	Site	Database(s)	EPA ID Number
--------	------	-------------	---------------

**POWAY ECONO LUBE N TUNE #197 (Continued)**

**U003941167**

Facility Id: 212906  
 Business Type: 6HK26  
 EPA Id Number: CAL000354259  
 APN: 317-021-05-00  
 Last HMMD Inspection: 08/24/2011  
 Permit Status: INAC  
 Permit Expiration: 01/31/2012  
 Facility Owner: MEINEKE CAR CARE CENTERS, INC  
 Facility Address: 128 S TRYON ST #900  
 Facility City: CHARLOTTE  
 Facility State: NC  
 Facility Zip: 28202  
 UST Owner: Not reported  
 Handle Regulated Hazmat: Y  
 Own Or Operate UST: Y  
 Subject To APSA: Not reported  
 Generate Haz Waste: Y  
 Treat Haz Waste: Not reported  
 Generate Medical Waste: Not reported

Violations Inactive Permits:

Facility Id: 212906  
 Update Date: 11/02/2012  
 Inspection Date: 10/20/2010  
 Violation Code: 6HV0132  
 Violation: EPA ID NUMBER NOT OBTAINED/MAINTAINED  
 Violation Citation: Generator of hazardous waste has not obtained/maintained an EPA identification number. CCR 66262.12(a)  
 Activity: Inactive Permit

Facility Id: 212906  
 Update Date: 11/02/2012  
 Inspection Date: 10/20/2010  
 Violation Code: 6HV0406  
 Violation: CONT PLAN NOT PREPARED/ONSITE  
 Violation Citation: Owner/Operator has not prepared an Emergency Contingency Plan, or maintained a copy on site, or submitted a copy to the HMMMD. CCR 66265.51(a), 66265.53(a)&(b)  
 Activity: Inactive Permit

Facility Id: 212906  
 Update Date: 11/02/2012  
 Inspection Date: 08/24/2011  
 Violation Code: 6HV0228  
 Violation: CONTAINER NOT KEPT CLOSED  
 Violation Citation: Failed to keep container closed. CFR 265.173  
 Activity: Inactive Permit

Facility Id: 212906  
 Update Date: 11/02/2012  
 Inspection Date: 08/24/2011  
 Violation Code: 6HV1605  
 Violation: NO DAILY TANK INSPECTION/LOG  
 Violation Citation: Failed to inspect and/or document daily HW tank system inspections. 66265.195 ( c )  
 Activity: Inactive Permit

Facility Id: 212906

MAP FINDINGS  
FOCUS MAP 19

Map ID	Site	Database(s)	EPA ID Number
--------	------	-------------	---------------

**POWAY ECONO LUBE N TUNE #197 (Continued)**

**U003941167**

Update Date:	11/02/2012
Inspection Date:	10/20/2010
Violation Code:	6HV1601
Violation:	HAZWASTE TANKS W/O P.E. ASSESSMENT
Violation Citation:	Failed to obtain a P.E. assessment for hazardous waste tank system. 66265.191(a) or 66265.192(a)
Activity:	Inactive Permit
Facility Id:	212906
Update Date:	11/02/2012
Inspection Date:	08/24/2011
Violation Code:	6HV1002
Violation:	HMBP NOT ESTABLISHED/IMPLEMENTED.
Violation Citation:	Hazardous materials handler has not established/implemented a business plan. HSC 25503.5(a)
Activity:	Inactive Permit
Facility Id:	212906
Update Date:	11/02/2012
Inspection Date:	08/24/2011
Violation Code:	6HV0136
Violation:	NO DISPOSAL RECORDS: BATTERIES
Violation Citation:	Generator has not maintained onsite documentation for lead-acid battery disposal. CCR 66266.81(a)(4)(B)
Activity:	Inactive Permit
Facility Id:	212906
Update Date:	11/02/2012
Inspection Date:	10/20/2010
Violation Code:	6HV0131
Violation:	UPF Permit NOT OBTAINED for HAZWASTE
Violation Citation:	A Unified Program Facility permit has not been obtained for the generation of hazardous waste. 68.905
Activity:	Inactive Permit
Facility Id:	212906
Update Date:	11/02/2012
Inspection Date:	10/20/2010
Violation Code:	6HV1605
Violation:	NO DAILY TANK INSPECTION/LOG
Violation Citation:	Failed to inspect and/or document daily HW tank system inspections. 66265.195 ( c)
Activity:	Inactive Permit
Facility Id:	212906
Update Date:	11/02/2012
Inspection Date:	10/20/2010
Violation Code:	6HV1001
Violation:	NO UPF PERMIT FOR HAZMATs
Violation Citation:	A Unified Program Facility permit has not been obtained for hazardous materials. 68.905
Activity:	Inactive Permit
Facility Id:	212906
Update Date:	11/02/2012
Inspection Date:	08/24/2011
Violation Code:	6HV0135

MAP FINDINGS  
FOCUS MAP 19

Map ID      Site      Database(s)      EPA ID Number

**POWAY ECONO LUBE N TUNE #197 (Continued)**

**U003941167**

Violation:                      MANIFESTS/RECEIPTS FOR 3 YEARS NOT ONSIT  
Violation Citation:            Hazardous waste manifests/receipts for 3 years are not maintained onsite to document proper disposal of hazardous waste. CCR 66262.40(a) & 25160.2(b)(3)  
Activity:                         Inactive Permit

Facility Id:                     212906  
Update Date:                  11/02/2012  
Inspection Date:              08/24/2011  
Violation Code:               6HV0227  
Violation:                      HAZWASTE TANK/CONTAINER W/O LABEL/DATE  
Violation Citation:            Failed to properly label/date hazardous waste container &/or tank. 66262.34(f)  
Activity:                         Inactive Permit

Facility Id:                     212906  
Update Date:                  11/02/2012  
Inspection Date:              08/24/2011  
Violation Code:               6HV0402  
Violation:                      TRAINING PROGRAM NOT ADEQUATE  
Violation Citation:            Personnel training is not adequate to ensure compliance with hazardous waste regulations. CCR 66265.16(a)&(b)  
Activity:                         Inactive Permit

Facility Id:                     212906  
Update Date:                  11/02/2012  
Inspection Date:              10/20/2010  
Violation Code:               6HV1004  
Violation:                      HMBP NOT SUBMITTED TO HMD  
Violation Citation:            Hazardous Materials Handler has not submitted a completed Business Plan to the HMMD. HSC 25505(a)  
Activity:                         Inactive Permit

Facility Id:                     212906  
Update Date:                  11/02/2012  
Inspection Date:              10/20/2010  
Violation Code:               6HV0404  
Violation:                      SPILL CONTROL EQUIPMT NOT AVAILABLE  
Violation Citation:            Spill or fire control equipment is not available and/or not maintained. CCR 66265.32( c),(d)  
Activity:                         Inactive Permit

Facility Id:                     212906  
Update Date:                  11/02/2012  
Inspection Date:              08/24/2011  
Violation Code:               6HV0401  
Violation:                      TRAINING RECORDS UNAVAILABLE  
Violation Citation:            Personnel training records are not maintained to document compliance with requirements for current and former employees. CCR 66265.16(d)&(e)  
Activity:                         Inactive Permit

Facility Id:                     207895  
Business Type:                6HK26  
EPA Id Number:                CAL000316174  
APN:                              317-021-05-00

MAP FINDINGS  
FOCUS MAP 19

Map ID Site Database(s) EPA ID Number

**POWAY ECONO LUBE N TUNE #197 (Continued)**

**U003941167**

Last HMMMD Inspection: 09/29/2009  
 Permit Status: INAC  
 Permit Expiration: 07/31/2010  
 Facility Owner: DANIEL AND BINDHU DAVIS  
 Facility Address: 13506 POMERADO RD  
 Facility City: POWAY  
 Facility State: CA  
 Facility Zip: 92064  
 UST Owner: Not reported  
 Handle Regulated Hazmat: Y  
 Own Or Operate UST: Y  
 Subject To APSA: Y  
 Generate Haz Waste: Y  
 Treat Haz Waste: Not reported  
 Generate Medical Waste: Not reported

Violations Inactive Permits:

Facility Id: 207895  
 Update Date: 11/02/2012  
 Inspection Date: 09/29/2009  
 Violation Code: 6HV0226  
 Violation: HW NOT ACCUMULATED IN TANK/CONTAINER  
 Violation Citation: Did not accumulate waste in container or tank. 66262.34 (d)(2)  
 Activity: Inactive Permit

Facility Id: 207895  
 Update Date: 11/02/2012  
 Inspection Date: 09/29/2009  
 Violation Code: 6HV0149  
 Violation: NO RECEIPTS (3 YRS) FOR OIL/FUEL FILTERS  
 Violation Citation: Failed to keep disposal receipts (3 years) for drained used oil filters and/or drained fuel filters. 25250.22 and 66266.130(c)(5)  
 Activity: Inactive Permit

Facility Id: 207895  
 Update Date: 11/02/2012  
 Inspection Date: 09/29/2009  
 Violation Code: 6HV0135  
 Violation: MANIFESTS/RECEIPTS FOR 3 YEARS NOT ONSIT  
 Violation Citation: Hazardous waste manifests/receipts for 3 years are not maintained onsite to document proper disposal of hazardous waste. CCR 66262.40(a) & 25160.2(b)(3)  
 Activity: Inactive Permit

Facility Id: 207895  
 Update Date: 11/02/2012  
 Inspection Date: 09/29/2009  
 Violation Code: 6HV0136  
 Violation: NO DISPOSAL RECORDS: BATTERIES  
 Violation Citation: Generator has not maintained onsite documentation for lead-acid battery disposal. CCR 66266.81(a)(4)(B)  
 Activity: Inactive Permit

Facility Id: 207895  
 Update Date: 11/02/2012  
 Inspection Date: 09/29/2009  
 Violation Code: 6HV1013  
 Violation: HMBP NOT AVAILABLE FOR REVIEW

MAP FINDINGS  
FOCUS MAP 19

Map ID	Site	Database(s)	EPA ID Number
--------	------	-------------	---------------

**POWAY ECONO LUBE N TUNE #197 (Continued)**

**U003941167**

Violation Citation: Copy of HMBP not onsite for inspector's review. 25505(e)  
Activity: Inactive Permit

Facility Id: 207895  
Update Date: 11/02/2012  
Inspection Date: 09/29/2009  
Violation Code: 6HV1012  
Violation: SPCC PLAN NOT PREPARED  
Violation Citation: Spill Prevention Countermeasures & Control Plan not prepared as required. 25270.5 (c)  
Activity: Inactive Permit

Facility Id: 207895  
Update Date: 11/02/2012  
Inspection Date: 09/29/2009  
Violation Code: 6HV0301  
Violation: HAZWASTE:UNAUTHORIZED DISPOSAL  
Violation Citation: Disposal or causing the disposal of hazardous waste to an unauthorized point (ground, storm drain, sewer system, trash, or air). HSC 25189.5(a) or 25189(d)  
Activity: Inactive Permit

Facility Id: 207895  
Update Date: 11/02/2012  
Inspection Date: 09/29/2009  
Violation Code: 6HV0407  
Violation: EMPLOYEE TRAINING NOT ADEQUATE  
Violation Citation: Employee training program for small quantity generator of hazardous waste is inadequate. CFR 262.34(d)(5)(iii)  
Activity: Inactive Permit

Facility Id: 215883  
Business Type: 6HK26  
EPA Id Number: CAL000367362  
APN: 317-021-05-00  
Last HMMD Inspection: 12/12/2011  
Permit Status: OPEN  
Permit Expiration: 05/31/2013  
Facility Owner: ANDREW COCHRAN  
Facility Address: 13506 POMERADO RD  
Facility City: POWAY  
Facility State: CA  
Facility Zip: 92064  
UST Owner: Not reported  
Handle Regulated Hazmat: Y  
Own Or Operate UST: Y  
Subject To APSA: Y  
Generate Haz Waste: Y  
Treat Haz Waste: Not reported  
Generate Medical Waste: Not reported

Active Permits:  
Facility Id: 215883  
Update Date: 11/02/2012  
Case Number: Not reported  
Name: WASTE 222 OIL/WATER SEPARATION SLUDGE  
Other Information: SUMP/ CLARIFIER SLUDGE

MAP FINDINGS  
FOCUS MAP 19

Map ID	Site	Database(s)	EPA ID Number
--------	------	-------------	---------------

**POWAY ECONO LUBE N TUNE #197 (Continued)**

**U003941167**

Material Waste: Waste  
Hazardous Categories 1: Not reported  
Hazardous Categories 2: Not reported

Facility Id: 215883  
Update Date: 11/02/2012  
Case Number: Not reported  
Name: WASTE 221 WASTE OIL & MIXED OIL  
Other Information: USED OIL  
Material Waste: Waste  
Hazardous Categories 1: Not reported  
Hazardous Categories 2: Not reported

Facility Id: 215883  
Update Date: 11/02/2012  
Case Number: Not reported  
Name: ANTIFREEZE  
Other Information: Not reported  
Material Waste: Material  
Hazardous Categories 1: Not reported  
Hazardous Categories 2: Not reported

Facility Id: 215883  
Update Date: 11/02/2012  
Case Number: 8002-05-9  
Name: OILS, LUBRICATING  
Other Information: Not reported  
Material Waste: Material  
Hazardous Categories 1: FIRE  
Hazardous Categories 2: CHRONIC

Facility Id: 215883  
Update Date: 11/02/2012  
Case Number: Not reported  
Name: WASTE 342 ORGANIC LIQUIDS W/METALS  
Other Information: USED ANTIFREEZE  
Material Waste: Waste  
Hazardous Categories 1: Not reported  
Hazardous Categories 2: Not reported

Facility Id: 215883  
Update Date: 11/02/2012  
Case Number: Not reported  
Name: WASTE 888 USED OIL FILTERS  
Other Information: Not reported  
Material Waste: Waste  
Hazardous Categories 1: Not reported  
Hazardous Categories 2: Not reported

**Violations Active Permits:**

Facility Id: 215883  
Update Date: 11/02/2012  
Inspection Date: 12/12/2011  
Violation Code: 6HV1605  
Violation: NO DAILY TANK INSPECTION/LOG  
Violation Citation: Failed to inspect and/or document daily HW tank system inspections.  
66265.195 ( c )

MAP FINDINGS  
FOCUS MAP 19

Map ID	Site	Database(s)	EPA ID Number
--------	------	-------------	---------------

**POWAY ECONO LUBE N TUNE #197 (Continued)**

**U003941167**

Activity:	ACTIVE
Facility Id:	215883
Update Date:	11/02/2012
Inspection Date:	12/12/2011
Violation Code:	6HV1009
Violation:	HMBP: INADEQUATE SITE MAP
Violation Citation:	Business Plan does not have a site map which provides sufficient or complete information for emergency response agencies. HSC 25509(a)(5) & 25505(a)(2)
Activity:	ACTIVE
Facility Id:	215883
Update Date:	11/02/2012
Inspection Date:	12/12/2011
Violation Code:	6HV0234
Violation:	FACILITY NOT OPERATED TO MINIM. RELEASE
Violation Citation:	Did not maintain &/or operate facility to prevent release or fire. CFR 265.31
Activity:	ACTIVE
Facility Id:	215883
Update Date:	11/02/2012
Inspection Date:	12/12/2011
Violation Code:	6HV1012
Violation:	SPCC PLAN NOT PREPARED
Violation Citation:	Spill Prevention Countermeasures & Control Plan not prepared as required. 25270.5 (c)
Activity:	ACTIVE
Facility Id:	215883
Update Date:	11/02/2012
Inspection Date:	12/12/2011
Violation Code:	6HV0208
Violation:	STORAGE AREA: NO WEEKLY INSPECTION
Violation Citation:	Hazardous waste storage area is not being inspected weekly for deteriorated or leaking containers CCR 66265.174
Activity:	ACTIVE

[Click this hyperlink](#) while viewing on your computer to access 8 additional CA\_HMMD: record(s) in the EDR Site Report.

**SAN DIEGO CO. SAM:**

Case Number:	1447458
Agency:	DEH Site Assessment & Mitigation
<b>Funding:</b>	<b>LOP - State Fund</b>
Facility Type:	Soils Only
Facility Status:	Preliminary Assessment
Date:	1/27/2005
Date Began:	1/25/2005

MAP FINDINGS  
FOCUS MAP 19

Map ID	Site	Database(s)	EPA ID Number
--------	------	-------------	---------------

136	<b>ECONO LUBE N TUNE #197 13506 POMERADO RD POWAY, CA 92064</b>	<b>SWEEPS UST AST San Diego Co. HMMD</b>	<b>S106072402 N/A</b>
-----	-------------------------------------------------------------------------	--------------------------------------------------	---------------------------

SWEEPS UST:

Status: Active  
 Comp Number: 26608  
 Number: 9  
 Board Of Equalization: Not reported  
 Referral Date: Not reported  
 Action Date: 06-26-92  
 Created Date: 02-29-88  
 Owner Tank Id: Not reported  
 SWRCB Tank Id: 37-000-026608-000001  
 Tank Status: A  
 Capacity: 500  
 Active Date: Not reported  
 Tank Use: PETROLEUM  
 STG: P  
 Content: Not reported  
 Number Of Tanks: 1

AST:

Owner: DANIEL AND BINDHU DAVIS  
 Total Gallons: 1460  
 Certified Unified Program Agencies: San Diego

SAN DIEGO CO. HMMD:

Facility Id: 202471  
 Business Type: 6HK26  
 EPA Id Number: CAL000271207  
 APN: 317-021-05-00  
 Last HMMD Inspection: 01/31/2005  
 Permit Status: INAC  
 Permit Expiration: 03/31/2007  
 Facility Owner: GUILLERMO ZAVALA  
 Facility Address: 13506 POMERADO RD  
 Facility City: POWAY  
 Facility State: CA  
 Facility Zip: 92064  
 UST Owner: GUILLERMO ZAVALA  
 Handle Regulated Hazmat: Y  
 Own Or Operate UST: Y  
 Subject To APSA: Not reported  
 Generate Haz Waste: Y  
 Treat Haz Waste: Not reported  
 Generate Medical Waste: Not reported

UST:

UST Name: UNDERGROUND TANK 126608 T001  
 Last Update: 2012-11-02 14:17:38  
 Permit Number: 202471  
 Tank Type: DOUBLE WALL  
 Additional Id: NT1453/AT5133  
 Capacity Gallons: 500  
 UST Contents: OTHER  
 Other Content Info: WASTE OIL  
 Reg Status: REMOVED  
 Remove Close Date: 2005-01-25 00:00:00



MAP FINDINGS  
FOCUS MAP 19

Map ID	Site	Database(s)	EPA ID Number
--------	------	-------------	---------------

**ECONO LUBE N TUNE #197 (Continued)**

**S106072402**

Year Installed: 1990-01-01 00:00:00  
 Pipe Type: Not reported  
 Delivery System: Not reported  
 Monitor Code: 22  
 UST Monitor Method: SW TANK (< 551 GALLONS) SW GRAVITY PIPE USING WEEKLY GAUGING:  
 NON-EXEMPT PIPING TEST BIENNIALY

Violations Inactive Permits:

Facility Id: 202471  
 Update Date: 11/02/2012  
 Inspection Date: 01/23/2004  
 Violation Code: 6HV3114  
 Violation: 2NDRY CONT TEST NOT DONE/SENT TO CUPA  
 Violation Citation: Secondary containment testing not done at 6/36 months and/or not sent  
 to CUPA within 30 days. 25284.1; 2637(a)&(e)  
 Activity: Inactive Permit

Facility Id: 202471  
 Update Date: 11/02/2012  
 Inspection Date: 01/31/2005  
 Violation Code: 6HV0210  
 Violation: DID NOT CLEAN SPILL TO FLOOR  
 Violation Citation: Failure to clean up hazardous waste off of floor surface. 66262.10b  
 Activity: Inactive Permit

Facility Id: 202471  
 Update Date: 11/02/2012  
 Inspection Date: 01/31/2005  
 Violation Code: 6HV0215  
 Violation: OIL FILTERS IMPROPERLY MANAGED  
 Violation Citation: Used oil filters not properly drained, stored, or labeled prior to  
 transport for the purpose of metal reclamation. CCR 66266.130  
 Activity: Inactive Permit

Facility Id: 202471  
 Update Date: 11/02/2012  
 Inspection Date: 01/31/2005  
 Violation Code: 6HV1009  
 Violation: HMBP: INADEQUATE SITE MAP  
 Violation Citation: Business Plan does not have a site map which provides sufficient or  
 complete information for emergency response agencies. HSC 25509(a)(5)  
 & 25505(a)(2)  
 Activity: Inactive Permit

136

**RHINO LININGS OF POWAY INC**  
**13510 POMERADO RD**  
**POWAY, CA 92064**

**San Diego Co. HMMD S106064898**  
**N/A**

SAN DIEGO CO. HMMD:  
 Facility Id: 136365  
 Business Type: 6HK18  
 EPA Id Number: Not reported  
 APN: 317-021-27-00  
 Last HMMD Inspection: 01/21/1998  
 Permit Status: INAC  
 Permit Expiration: 09/30/1998

MAP FINDINGS  
FOCUS MAP 19

Map ID	Site	Database(s)	EPA ID Number
	<p><b>RHINO LININGS OF POWAY INC (Continued)</b></p> <p>Facility Owner: JOSEPH STANGO            Facility Address: PO BOX 890486            Facility City: TEMECULA            Facility State: CA            Facility Zip: 92589-0486            UST Owner: Not reported            Handle Regulated Hazmat: Not reported            Own Or Operate UST: Not reported            Subject To APSA: Not reported            Generate Haz Waste: Not reported            Treat Haz Waste: Not reported            Generate Medical Waste: Not reported</p>		<b>S106064898</b>
136	<p><b>BRIDGESTONE FIRESTONE</b>  <b>13508 POMERADO</b>  <b>POWAY, CA 92064</b></p> <p>HAZNET:            Year: 1995            Gepaid: CAL000110248            Contact: BOB AND MONIQUE BROWNFELD            Telephone: 6196792209            Mailing Name: Not reported            Mailing Address: 13508 POMERADO            Mailing City,St,Zip: POWAY, CA 920640000            Gen County: Not reported            TSD EPA ID: CAD093459485            TSD County: Not reported            Waste Category: Unspecified solvent mixture            Disposal Method: Transfer Station            Tons: .0499            Facility County: San Diego</p>	HAZNET	<b>S113062553</b> N/A
136	<p><b>FIVE STAR AUTO SERVICE CENTER</b>  <b>13508 POMERADO RD</b>  <b>POWAY, CA 92064</b></p> <p>SAN DIEGO CO. HMMD:            Facility Id: 133561            Business Type: 6HK20            EPA Id Number: Not reported            APN: 317-021-27-00            Last HMMD Inspection: Not reported            Permit Status: INAC            Permit Expiration: 12/31/2002            Facility Owner: Not reported            Facility Address: Not reported            Facility City: Not reported            Facility State: Not reported            Facility Zip: Not reported            UST Owner: Not reported            Handle Regulated Hazmat: Not reported            Own Or Operate UST: Not reported            Subject To APSA: Not reported            Generate Haz Waste: Not reported            Treat Haz Waste: Not reported</p>	San Diego Co. HMMD	<b>S104753867</b> N/A

MAP FINDINGS  
FOCUS MAP 19

Map ID Site Database(s) EPA ID Number

**FIVE STAR AUTO SERVICE CENTER (Continued)**

**S104753867**

Generate Medical Waste: Not reported

Facility Id: 208960  
 Business Type: 6HK26  
 EPA Id Number: CAL000329085  
 APN: 317-021-27-00  
 Last HMMMD Inspection: 02/22/2011  
 Permit Status: OPEN  
 Permit Expiration: 05/31/2013  
 Facility Owner: ANDONY BOURCHE  
 Facility Address: 13508 POMERADO RD  
 Facility City: POWAY  
 Facility State: CA  
 Facility Zip: 92064  
 UST Owner: Not reported  
 Handle Regulated Hazmat: Y  
 Own Or Operate UST: Not reported  
 Subject To APSA: Not reported  
 Generate Haz Waste: Y  
 Treat Haz Waste: Not reported  
 Generate Medical Waste: Not reported

Active Permits:

Facility Id: 208960  
 Update Date: 11/02/2012  
 Case Number: 124-38-9  
 Name: CARBON DIOXIDE GAS  
 Other Information: Not reported  
 Material Waste: Material  
 Hazardous Categories 1: PRESSURE RELEASE  
 Hazardous Categories 2: Not reported

Facility Id: 208960  
 Update Date: 11/02/2012  
 Case Number: Not reported  
 Name: WASTE 221 WASTE OIL & MIXED OIL  
 Other Information: WASTE OIL  
 Material Waste: Waste  
 Hazardous Categories 1: Not reported  
 Hazardous Categories 2: Not reported

Facility Id: 208960  
 Update Date: 11/02/2012  
 Case Number: Not reported  
 Name: WASTE 343 UNSPEC ORGANIC LIQUID MIXTURE  
 Other Information: ANTIFREEZE WASTE  
 Material Waste: Waste  
 Hazardous Categories 1: Not reported  
 Hazardous Categories 2: Not reported

Facility Id: 208960  
 Update Date: 11/02/2012  
 Case Number: 8002-05-9  
 Name: OIL; LUBRICATING  
 Other Information: Not reported  
 Material Waste: Material  
 Hazardous Categories 1: FIRE  
 Hazardous Categories 2: ACUTE

MAP FINDINGS  
FOCUS MAP 19

Map ID	Site	Database(s)	EPA ID Number
--------	------	-------------	---------------

**FIVE STAR AUTO SERVICE CENTER (Continued)**

**S104753867**

Facility Id: 208960  
Update Date: 11/02/2012  
Case Number: Not reported  
Name: WASTE 888 USED OIL FILTERS  
Other Information: SPENT OIL FILTERS, VORTEX  
Material Waste: Waste  
Hazardous Categories 1: Not reported  
Hazardous Categories 2: Not reported

Facility Id: 208960  
Update Date: 11/02/2012  
Case Number: Not reported  
Name: WASTE 135 UNSPECIFIED AQUEOUS SOL'N  
Other Information: PARTS WASHER  
Material Waste: Waste  
Hazardous Categories 1: Not reported  
Hazardous Categories 2: Not reported

Facility Id: 208960  
Update Date: 11/02/2012  
Case Number: Not reported  
Name: WASTE 444 USED BATTERIES  
Other Information: SPENT LEAD ACID BATTERIES, INTERSTATE  
Material Waste: Waste  
Hazardous Categories 1: Not reported  
Hazardous Categories 2: Not reported

Violations Active Permits:

Facility Id: 208960  
Update Date: 11/02/2012  
Inspection Date: 01/22/2008  
Violation Code: 6HV0135  
Violation: MANIFESTS/RECEIPTS FOR 3 YEARS NOT ONSIT  
Violation Citation: Hazardous waste manifests/receipts for 3 years are not maintained onsite to document proper disposal of hazardous waste. CCR 66262.40(a) & 25160.2(b)(3)

Activity: ACTIVE

Facility Id: 208960  
Update Date: 11/02/2012  
Inspection Date: 01/22/2008  
Violation Code: 6HV1013  
Violation: HMBP NOT AVAILABLE FOR REVIEW  
Violation Citation: Copy of HMBP not onsite for inspector's review. 25505(e)  
Activity: ACTIVE

Facility Id: 208960  
Update Date: 11/02/2012  
Inspection Date: 01/22/2008  
Violation Code: 6HV0132  
Violation: EPA ID NUMBER NOT OBTAINED/MAINTAINED  
Violation Citation: Generator of hazardous waste has not obtained/maintained an EPA identification number. CCR 66262.12(a)  
Activity: ACTIVE

Facility Id: 208960

MAP FINDINGS  
FOCUS MAP 19

Map ID Site Database(s) EPA ID Number

**FIVE STAR AUTO SERVICE CENTER (Continued)**

**S104753867**

Business Type: 6HK26  
 EPA Id Number: CAL000329085  
 APN: 317-021-27-00  
 Last HMMMD Inspection: 02/22/2011  
 Permit Status: OPEN  
 Permit Expiration: 05/31/2013  
 Facility Owner: ANDONY BOURCHE  
 Facility Address: 13508 POMERADO RD  
 Facility City: POWAY  
 Facility State: CA  
 Facility Zip: 92064  
 UST Owner: Not reported  
 Handle Regulated Hazmat: Not reported  
 Own Or Operate UST: Not reported  
 Subject To APSA: Not reported  
 Generate Haz Waste: Not reported  
 Treat Haz Waste: Not reported  
 Generate Medical Waste: Not reported

Active Permits:

Facility Id: 208960  
 Update Date: 11/02/2012  
 Case Number: 124-38-9  
 Name: CARBON DIOXIDE GAS  
 Other Information: Not reported  
 Material Waste: Material  
 Hazardous Categories 1: PRESSURE RELEASE  
 Hazardous Categories 2: Not reported

Facility Id: 208960  
 Update Date: 11/02/2012  
 Case Number: Not reported  
 Name: WASTE 221 WASTE OIL & MIXED OIL  
 Other Information: WASTE OIL  
 Material Waste: Waste  
 Hazardous Categories 1: Not reported  
 Hazardous Categories 2: Not reported

Facility Id: 208960  
 Update Date: 11/02/2012  
 Case Number: Not reported  
 Name: WASTE 343 UNSPEC ORGANIC LIQUID MIXTURE  
 Other Information: ANTIFREEZE WASTE  
 Material Waste: Waste  
 Hazardous Categories 1: Not reported  
 Hazardous Categories 2: Not reported

Facility Id: 208960  
 Update Date: 11/02/2012  
 Case Number: 8002-05-9  
 Name: OIL; LUBRICATING  
 Other Information: Not reported  
 Material Waste: Material  
 Hazardous Categories 1: FIRE  
 Hazardous Categories 2: ACUTE

Facility Id: 208960  
 Update Date: 11/02/2012

MAP FINDINGS  
FOCUS MAP 19

Map ID Site Database(s) EPA ID Number

**FIVE STAR AUTO SERVICE CENTER (Continued)**

**S104753867**

Case Number: Not reported  
Name: WASTE 888 USED OIL FILTERS  
Other Information: SPENT OIL FILTERS, VORTEX  
Material Waste: Waste  
Hazardous Categories 1: Not reported  
Hazardous Categories 2: Not reported

Facility Id: 208960  
Update Date: 11/02/2012  
Case Number: Not reported  
Name: WASTE 135 UNSPECIFIED AQUEOUS SOL'N  
Other Information: PARTS WASHER  
Material Waste: Waste  
Hazardous Categories 1: Not reported  
Hazardous Categories 2: Not reported

Facility Id: 208960  
Update Date: 11/02/2012  
Case Number: Not reported  
Name: WASTE 444 USED BATTERIES  
Other Information: SPENT LEAD ACID BATTERIES, INTERSTATE  
Material Waste: Waste  
Hazardous Categories 1: Not reported  
Hazardous Categories 2: Not reported

Violations Active Permits:

Facility Id: 208960  
Update Date: 11/02/2012  
Inspection Date: 01/22/2008  
Violation Code: 6HV0135  
Violation: MANIFESTS/RECEIPTS FOR 3 YEARS NOT ONSIT  
Violation Citation: Hazardous waste manifests/receipts for 3 years are not maintained onsite to document proper disposal of hazardous waste. CCR 66262.40(a) & 25160.2(b)(3)  
Activity: ACTIVE

Facility Id: 208960  
Update Date: 11/02/2012  
Inspection Date: 01/22/2008  
Violation Code: 6HV1013  
Violation: HMBP NOT AVAILABLE FOR REVIEW  
Violation Citation: Copy of HMBP not onsite for inspector's review. 25505(e)  
Activity: ACTIVE

Facility Id: 208960  
Update Date: 11/02/2012  
Inspection Date: 01/22/2008  
Violation Code: 6HV0132  
Violation: EPA ID NUMBER NOT OBTAINED/MAINTAINED  
Violation Citation: Generator of hazardous waste has not obtained/maintained an EPA identification number. CCR 66262.12(a)  
Activity: ACTIVE

Facility Id: 133687  
Business Type: 6HK26  
EPA Id Number: CAL000176751

MAP FINDINGS  
FOCUS MAP 19

Map ID Site Database(s) EPA ID Number

**FIVE STAR AUTO SERVICE CENTER (Continued)**

**S104753867**

APN: 317-021-27-00  
 Last HMMD Inspection: 02/13/2006  
 Permit Status: CHNG  
 Permit Expiration: 04/30/2007  
 Facility Owner: GARY STERN  
 Facility Address: 13508 POMERADO RD  
 Facility City: POWAY  
 Facility State: CA  
 Facility Zip: 92064-  
 UST Owner: Not reported  
 Handle Regulated Hazmat: Y  
 Own Or Operate UST: Not reported  
 Subject To APSA: Not reported  
 Generate Haz Waste: Y  
 Treat Haz Waste: Not reported  
 Generate Medical Waste: Not reported

[Click this hyperlink](#) while viewing on your computer to access  
4 additional CA\_HMMD: record(s) in the EDR Site Report.

136

**13508 POMERADO RD  
POWAY, CA 92064**

**EDR US Hist Auto Stat 1015212764  
N/A**

EDR Historical Auto Stations:

Name: FIRESTONE FIVE STAR AUTO SERVICE CENTERS  
 Year: 1999  
 Address: 13508 POMERADO RD

Name: FIRESTONE FIVE STAR AUTO SERVICE CENTERS  
 Year: 2000  
 Address: 13508 POMERADO RD

Name: FIRESTONE FIVE STAR AUTO SRVC  
 Year: 2003  
 Address: 13508 POMERADO RD

Name: FIVESTAR AUTOMOTIVE SERVICE CENTER  
 Year: 2008  
 Address: 13508 POMERADO RD

Name: FIVESTAR AUTOMOTIVE SERVICE CENTER  
 Year: 2009  
 Address: 13508 POMERADO RD

Name: FIRESTONE FIVE STAR AUTO SVC  
 Year: 2010  
 Address: 13508 POMERADO RD

Name: FIVESTAR AUTOMOTIVE SERVICE CENTER  
 Year: 2012  
 Address: 13508 POMERADO RD

MAP FINDINGS  
FOCUS MAP 19

Map ID	Site	Database(s)	EPA ID Number
136	<b>ECONO LUBE N TUNE #197</b> <b>13506 POMERADO RD</b> <b>POWAY, CA 92064</b>  HAZNET: Year: 2010 Gepaid: CAL000316174 Contact: DANIEL DAVIS Telephone: 8586798004 Mailing Name: Not reported Mailing Address: 13506 POMERADO RD Mailing City,St,Zip: POWAY, CA 920640000 Gen County: Not reported TSD EPA ID: CAD981696420 TSD County: Not reported Waste Category: Unspecified aqueous solution Disposal Method: Storage, Bulking, And/Or Transfer Off Site--No Treatment/Reovery (H010-H129) Or (H131-H135)  Tons: 0.231 Facility County: San Diego	HAZNET	S113466273 N/A
136	<b>ECONO-LUBE</b> <b>13506 POMERADO RD</b> <b>POWAY, CA</b>  RGA LUST: 2012 ECONO-LUBE 13506 POMERADO RD 2011 ECONO-LUBE 13506 POMERADO RD 2010 ECONO-LUBE 13506 POMERADO RD 2009 ECONO-LUBE 13506 POMERADO RD 2008 ECONO-LUBE 13506 POMERADO RD 2007 ECONO-LUBE 13506 POMERADO RD 2006 ECONO-LUBE 13506 POMERADO RD 2005 ECONO-LUBE 13506 POMERADO RD	RGA LUST	S114613512 N/A
136	<b>13506 POMERADO RD</b> <b>POWAY, CA 92064</b>  EDR Historical Auto Stations: Name: ECONO LUBE N TUNE Year: 1999 Address: 13506 POMERADO RD  Name: ECONO LUBE N TUNE Year: 2000 Address: 13506 POMERADO RD  Name: ECONO LUBE N TUNE Year: 2001 Address: 13506 POMERADO RD  Name: ECONO LUBE N TUNE Year: 2002 Address: 13506 POMERADO RD  Name: ECONO LUBE N TUNE Year: 2003	EDR US Hist Auto Stat	1015212754 N/A



MAP FINDINGS  
FOCUS MAP 19

Map ID	Site	Database(s)	EPA ID Number
--------	------	-------------	---------------

(Continued)

1015212754

Address:	13506 POMERADO RD
Name:	ECONO LUBE N TUNE
Year:	2007
Address:	13506 POMERADO RD
Name:	ECONO LUBE N TUNE & BRAKES
Year:	2008
Address:	13506 POMERADO RD
Name:	ECONO LUBE & TUNE 197
Year:	2009
Address:	13506 POMERADO RD
Name:	ECONO LUBE N TUNE
Year:	2010
Address:	13506 POMERADO RD
Name:	ECONO LUBE N TUNE
Year:	2011
Address:	13506 POMERADO RD
Name:	ECONO LUBE N TUNE
Year:	2012
Address:	13506 POMERADO RD

136

**ECONO LUBE N TUNE  
13506 POMERADO RD  
POWAY, CA 92064**

**HAZNET S113126820  
N/A**

HAZNET:

Year:	2005
Gepaid:	CAL000271207
Contact:	KIRAN SHAH
Telephone:	8586798004
Mailing Name:	Not reported
Mailing Address:	13506 POMERADO RD
Mailing City,St,Zip:	POWAY, CA 920640000
Gen County:	Not reported
TSD EPA ID:	AZR000035915
TSD County:	Not reported
Waste Category:	Aqueous solution with total organic residues less than 10 percent
Disposal Method:	Recycler
Tons:	0.45
Facility County:	San Diego

Year:	2004
Gepaid:	CAL000271207
Contact:	KIRAN SHAH
Telephone:	8586798004
Mailing Name:	Not reported
Mailing Address:	13506 POMERADO RD
Mailing City,St,Zip:	POWAY, CA 920640000
Gen County:	Not reported
TSD EPA ID:	CAT000613893
TSD County:	Not reported
Waste Category:	Aqueous solution with total organic residues less than 10 percent
Disposal Method:	Transfer Station

MAP FINDINGS  
FOCUS MAP 19

Map ID	Site	Database(s)	EPA ID Number
	<b>ECONO LUBE N TUNE (Continued)</b>		<b>S113126820</b>
	Tons: 0.01		
	Facility County: San Diego		
	Year: 2003		
	Gepaid: CAL000271207		
	Contact: KIRAN SHAH		
	Telephone: 8586798004		
	Mailing Name: Not reported		
	Mailing Address: 13506 POMERADO RD		
	Mailing City,St,Zip: POWAY, CA 920640000		
	Gen County: Not reported		
	TSD EPA ID: CAT080013352		
	TSD County: Not reported		
	Waste Category: Oil/water separation sludge		
	Disposal Method: Recycler		
	Tons: 3.34		
	Facility County: San Diego		
	Year: 2003		
	Gepaid: CAL000271207		
	Contact: KIRAN SHAH		
	Telephone: 8586798004		
	Mailing Name: Not reported		
	Mailing Address: 13506 POMERADO RD		
	Mailing City,St,Zip: POWAY, CA 920640000		
	Gen County: Not reported		
	TSD EPA ID: CAT000613893		
	TSD County: Not reported		
	Waste Category: Aqueous solution with total organic residues less than 10 percent		
	Disposal Method: Transfer Station		
	Tons: 0.05		
	Facility County: San Diego		
<b>136</b>	<b>ECONO LUBE 13506 POMERADO RD POWAY, CA 92064</b>	<b>HAZNET</b>	<b>S113459001 N/A</b>
	HAZNET:		
	Year: 2010		
	Gepaid: CAC002651395		
	Contact: SANDY BRADLEY		
	Telephone: 8002755200		
	Mailing Name: Not reported		
	Mailing Address: 128 S TRYON ST STE 900		
	Mailing City,St,Zip: CHARLOTTE, NC 28202		
	Gen County: Not reported		
	TSD EPA ID: CAT000646117		
	TSD County: Not reported		
	Waste Category: Unspecified sludge waste		
	Disposal Method: Landfill Or Surface Impoundment That Will Be Closed As Landfill( To Include On-Site Treatment And/Or Stabilization)		
	Tons: 0.0417		
	Facility County: San Diego		

MAP FINDINGS  
FOCUS MAP 19

Map ID	Site	Database(s)	EPA ID Number
136	<b>ECONO LUBE N' TUNE #197</b> <b>13506 POMERADO ROAD</b> <b>POWAY, CA 92064</b>	HAZNET	S113040204 N/A
	HAZNET: Year: 2000 Gepaid: CAL000046045 Contact: -- Telephone: -- Mailing Name: Not reported Mailing Address: 13506 POMERADO RD Mailing City,St,Zip: POWAY, CA 920643511 Gen County: Not reported TSD EPA ID: CAT080033681 TSD County: Not reported Waste Category: Other organic solids Disposal Method: Disposal, Land Fill Tons: 0 Facility County: San Diego		
	Year: 2000 Gepaid: CAL000046045 Contact: -- Telephone: -- Mailing Name: Not reported Mailing Address: 13506 POMERADO RD Mailing City,St,Zip: POWAY, CA 920643511 Gen County: Not reported TSD EPA ID: CAT000613893 TSD County: Not reported Waste Category: Aqueous solution with total organic residues less than 10 percent Disposal Method: Transfer Station Tons: 0.03 Facility County: San Diego		
	Year: 1997 Gepaid: CAL000046045 Contact: Not reported Telephone: 0000000000 Mailing Name: Not reported Mailing Address: 13506 POMERADO RD Mailing City,St,Zip: POWAY, CA 920643511 Gen County: Not reported TSD EPA ID: CAD981696420 TSD County: Not reported Waste Category: Aqueous solution with total organic residues less than 10 percent Disposal Method: Transfer Station Tons: .2919 Facility County: San Diego		
	Year: 1996 Gepaid: CAL000046045 Contact: Not reported Telephone: 0000000000 Mailing Name: Not reported Mailing Address: 13506 POMERADO RD Mailing City,St,Zip: POWAY, CA 920643511 Gen County: Not reported TSD EPA ID: CAT080025711		

MAP FINDINGS  
FOCUS MAP 19

Map ID	Site	Database(s)	EPA ID Number
--------	------	-------------	---------------

**ECONO LUBE N' TUNE #197 (Continued)**

**S113040204**

TSD County: Not reported  
Waste Category: Aqueous solution with total organic residues less than 10 percent  
Disposal Method: Recycler  
Tons: 1.6304  
Facility County: San Diego

Year: 1996  
Gepaid: CAL000046045  
Contact: Not reported  
Telephone: 0000000000  
Mailing Name: Not reported  
Mailing Address: 13506 POMERADO RD  
Mailing City,St,Zip: POWAY, CA 920643511  
Gen County: Not reported  
TSD EPA ID: CAD981696420  
TSD County: Not reported  
Waste Category: Aqueous solution with total organic residues less than 10 percent  
Disposal Method: Transfer Station  
Tons: .7506  
Facility County: San Diego

[Click this hyperlink](#) while viewing on your computer to access  
5 additional CA\_HAZNET: record(s) in the EDR Site Report.

136

**BRAKE DEPOT  
13504 POMERADO ROAD  
POWAY, CA 92064**

**HAZNET S113073778  
N/A**

HAZNET:  
Year: 2005  
Gepaid: CAL000130020  
Contact: STEVEN CHASE DIV OF ADMIN/HR  
Telephone: 6196967200  
Mailing Name: Not reported  
Mailing Address: 1232 BROADWAY  
Mailing City,St,Zip: CHULA VISTA, CA 920640000  
Gen County: Not reported  
TSD EPA ID: CAL000161743  
TSD County: Not reported  
Waste Category: Unspecified oil-containing waste  
Disposal Method: Recycler  
Tons: 1.37  
Facility County: San Diego

Year: 2003  
Gepaid: CAL000130020  
Contact: STEVEN CHASE DIV OF ADMIN/HR  
Telephone: 6196967200  
Mailing Name: Not reported  
Mailing Address: 1232 BROADWAY  
Mailing City,St,Zip: CHULA VISTA, CA 920640000  
Gen County: Not reported  
TSD EPA ID: CAL000161743  
TSD County: Not reported  
Waste Category: Unspecified oil-containing waste  
Disposal Method: Recycler  
Tons: 1.14  
Facility County: San Diego

MAP FINDINGS  
FOCUS MAP 19

Map ID      Site      Database(s)      EPA ID Number

---

**BRAKE DEPOT (Continued)**

**S113073778**

Year: 2002  
Gepaid: CAL000130020  
Contact: STEVEN CHASE DIV OF ADMIN/HR  
Telephone: 6196967200  
Mailing Name: Not reported  
Mailing Address: 1232 BROADWAY  
Mailing City,St,Zip: CHULA VISTA, CA 920640000  
Gen County: Not reported  
TSD EPA ID: CAL000190816  
TSD County: Not reported  
Waste Category: Waste oil and mixed oil  
Disposal Method: Recycler  
Tons: 1.14  
Facility County: San Diego

Year: 1996  
Gepaid: CAL000130020  
Contact: BRAKE DEPOT INC  
Telephone: 6196967200  
Mailing Name: Not reported  
Mailing Address: 840 B STREET  
Mailing City,St,Zip: SAN DIEGO, CA 921013204  
Gen County: Not reported  
TSD EPA ID: CAT080031628  
TSD County: Not reported  
Waste Category: Waste oil and mixed oil  
Disposal Method: Recycler  
Tons: .1959  
Facility County: San Diego

Year: 1996  
Gepaid: CAL000130020  
Contact: BRAKE DEPOT INC  
Telephone: 6196967200  
Mailing Name: Not reported  
Mailing Address: 840 B STREET  
Mailing City,St,Zip: SAN DIEGO, CA 921013204  
Gen County: Not reported  
TSD EPA ID: CAL000048571  
TSD County: Not reported  
Waste Category: Waste oil and mixed oil  
Disposal Method: Recycler  
Tons: 2.2935  
Facility County: San Diego

[Click this hyperlink](#) while viewing on your computer to access additional CA\_HAZNET: detail in the EDR Site Report.

MAP FINDINGS  
FOCUS MAP 19

Map ID	Site	Database(s)	EPA ID Number
136	<b>BRAKE EXPERTS 13504 POMERADO RD POWAY, CA 92064</b>	<b>HAZNET</b>	<b>S113153489 N/A</b>
	HAZNET:		
	Year:	2012	
	Gepaid:	CAL000335032	
	Contact:	MIGUEL A LABRADOR JR	
	Telephone:	8584866707	
	Mailing Name:	Not reported	
	Mailing Address:	3223 TOOPAL DR	
	Mailing City,St,Zip:	OCEANSIDE, CA 920587493	
	Gen County:	San Diego	
	TSD EPA ID:	CAT080013352	
	TSD County:	Los Angeles	
	Waste Category:	Not reported	
	Disposal Method:	Other Recovery Of Reclamation For Reuse Including Acid Regeneration, Organics Recovery Ect	
	Tons:	0.22935	
	Facility County:	San Diego	
	Year:	2011	
	Gepaid:	CAL000335032	
	Contact:	MIGUEL A LABRADOR JR	
	Telephone:	8584866707	
	Mailing Name:	Not reported	
	Mailing Address:	3223 TOOPAL DR	
	Mailing City,St,Zip:	OCEANSIDE, CA 920587493	
	Gen County:	Not reported	
	TSD EPA ID:	CAD097030993	
	TSD County:	Not reported	
	Waste Category:	Other organic solids	
	Disposal Method:	Storage, Bulking, And/Or Transfer Off Site--No Treatment/Reovery (H010-H129) Or (H131-H135)	
	Tons:	0.1	
	Facility County:	San Diego	
	Year:	2010	
	Gepaid:	CAL000335032	
	Contact:	MIGUEL A LABRADOR JR	
	Telephone:	8584866707	
	Mailing Name:	Not reported	
	Mailing Address:	3223 TOOPAL DR	
	Mailing City,St,Zip:	OCEANSIDE, CA 920587493	
	Gen County:	Not reported	
	TSD EPA ID:	CAT080013352	
	TSD County:	Not reported	
	Waste Category:	Unspecified oil-containing waste	
	Disposal Method:	Other Recovery Of Reclamation For Reuse Including Acid Regeneration, Organics Recovery Ect	
	Tons:	0.22935	
	Facility County:	San Diego	
	Year:	2009	
	Gepaid:	CAL000335032	
	Contact:	MIGUEL A LABRADOR JR	
	Telephone:	8583427069	
	Mailing Name:	Not reported	
	Mailing Address:	3223 TOOPAL DR	

MAP FINDINGS  
FOCUS MAP 19

Map ID Site Database(s) EPA ID Number

**BRAKE EXPERTS (Continued)**

**S113153489**

Mailing City,St,Zip: OCEANSIDE, CA 920587493  
 Gen County: Not reported  
 TSD EPA ID: CAT080013352  
 TSD County: Not reported  
 Waste Category: Unspecified oil-containing waste  
 Disposal Method: Other Recovery Of Reclamation For Reuse Including Acid Regeneration,  
 Organics Recovery Ect  
 Tons: 0.22935  
 Facility County: San Diego

136

EDR US Hist Auto Stat 1015212737  
N/A

**13504 POMERADO RD  
POWAY, CA 92064**

EDR Historical Auto Stations:

Name: BRAKE DEPOT  
 Year: 2002  
 Address: 13504 POMERADO RD

Name: BRAKE DEPOT  
 Year: 2003  
 Address: 13504 POMERADO RD

Name: BRAKE DEPOT  
 Year: 2004  
 Address: 13504 POMERADO RD

Name: BRAKE DEPOT  
 Year: 2005  
 Address: 13504 POMERADO RD

Name: BRAKE DEPOT  
 Year: 2006  
 Address: 13504 POMERADO RD

Name: BRAKE DEPOT INC  
 Year: 2007  
 Address: 13504 POMERADO RD

Name: BRAKE DEPOT SYSTEMS INC  
 Year: 2008  
 Address: 13504 POMERADO RD

Name: BRAKE EXPERTS  
 Year: 2010  
 Address: 13504 POMERADO RD

Name: BRAKE EXPERTS  
 Year: 2011  
 Address: 13504 POMERADO RD

Name: BRAKE DEPOT  
 Year: 2012  
 Address: 13504 POMERADO RD

MAP FINDINGS  
FOCUS MAP 19

Map ID	Site	Database(s)	EPA ID Number
136	<b>BRAKE EXPERTS 13504 POMERADO RD POWAY, CA 92064</b>	San Diego Co. HMMD	S104754274 N/A
	SAN DIEGO CO. HMMD:		
	Facility Id:	200538	
	Business Type:	6HK26	
	EPA Id Number:	CAL000262629	
	APN:	317-021-05-00	
	Last HMMD Inspection:	08/23/2007	
	Permit Status:	CHNG	
	Permit Expiration:	12/31/2008	
	Facility Owner:	A & P LOCKE CORP.	
	Facility Address:	153 L ST	
	Facility City:	CHULA VISTA	
	Facility State:	CA	
	Facility Zip:	91911	
	UST Owner:	Not reported	
	Handle Regulated Hazmat:	Y	
	Own Or Operate UST:	Not reported	
	Subject To APSA:	Not reported	
	Generate Haz Waste:	Y	
	Treat Haz Waste:	Not reported	
	Generate Medical Waste:	Not reported	
	Facility Id:	134213	
	Business Type:	6HK18	
	EPA Id Number:	CAL000130020	
	APN:	317-021-05-00	
	Last HMMD Inspection:	02/02/2000	
	Permit Status:	CHNG	
	Permit Expiration:	04/30/2005	
	Facility Owner:	JEFF LAMPEL	
	Facility Address:	13504 POMERADO RD	
	Facility City:	POWAY	
	Facility State:	CA	
	Facility Zip:	92064-	
	UST Owner:	Not reported	
	Handle Regulated Hazmat:	Not reported	
	Own Or Operate UST:	Not reported	
	Subject To APSA:	Not reported	
	Generate Haz Waste:	Y	
	Treat Haz Waste:	Not reported	
	Generate Medical Waste:	Not reported	
	Facility Id:	210284	
	Business Type:	6HK26	
	EPA Id Number:	CAL000335032	
	APN:	317-021-05-00	
	Last HMMD Inspection:	05/12/2011	
	Permit Status:	OPEN	
	Permit Expiration:	06/30/2013	
	Facility Owner:	MIGUEL LABRADOR JR	
	Facility Address:	13504 POMERADO RD	
	Facility City:	POWAY	
	Facility State:	CA	
	Facility Zip:	92064	
	UST Owner:	Not reported	
	Handle Regulated Hazmat:	Y	



MAP FINDINGS  
FOCUS MAP 19

Map ID Site Database(s) EPA ID Number

**BRAKE EXPERTS (Continued)**

**S104754274**

Own Or Operate UST: Not reported  
Subject To APSA: Not reported  
Generate Haz Waste: Y  
Treat Haz Waste: Not reported  
Generate Medical Waste: Not reported

Active Permits:

Facility Id: 210284  
Update Date: 11/02/2012  
Case Number: Not reported  
Name: WASTE 223 UNSPEC OIL CONTAINING WASTE  
Other Information: OILY ABSORBENT / RAGS  
Material Waste: Waste  
Hazardous Categories 1: Not reported  
Hazardous Categories 2: Not reported

Facility Id: 210284  
Update Date: 11/02/2012  
Case Number: Not reported  
Name: WASTE 444 USED BATTERIES  
Other Information: AUTOZONE  
Material Waste: Waste  
Hazardous Categories 1: Not reported  
Hazardous Categories 2: Not reported

Facility Id: 210284  
Update Date: 11/02/2012  
Case Number: 8002-05-9  
Name: OIL LUBRICATING:MOTOR  
Other Information: Not reported  
Material Waste: Material  
Hazardous Categories 1: FIRE  
Hazardous Categories 2: ACUTE

Facility Id: 210284  
Update Date: 11/02/2012  
Case Number: Not reported  
Name: WASTE 221 WASTE OIL & MIXED OIL  
Other Information: Not reported  
Material Waste: Waste  
Hazardous Categories 1: Not reported  
Hazardous Categories 2: Not reported

Facility Id: 210284  
Update Date: 11/02/2012  
Case Number: Not reported  
Name: WASTE 888 USED OIL FILTERS  
Other Information: Not reported  
Material Waste: Waste  
Hazardous Categories 1: Not reported  
Hazardous Categories 2: Not reported

Facility Id: 210284  
Update Date: 11/02/2012  
Case Number: Not reported  
Name: WASTE 223 UNSPEC OIL CONTAINING WASTE  
Other Information: BRAKE FLUID  
Material Waste: Waste

MAP FINDINGS  
FOCUS MAP 19

Map ID	Site	Database(s)	EPA ID Number
--------	------	-------------	---------------

**BRAKE EXPERTS (Continued)**

**S104754274**

Hazardous Categories 1: Not reported  
Hazardous Categories 2: Not reported

Facility Id: 210284  
Update Date: 11/02/2012  
Case Number: Not reported  
Name: WASTE 342 ORGANIC LIQUIDS W/METALS  
Other Information: ANTIFREEZE  
Material Waste: Waste  
Hazardous Categories 1: Not reported  
Hazardous Categories 2: Not reported

Violations Active Permits:

Facility Id: 210284  
Update Date: 11/02/2012  
Inspection Date: 01/27/2009  
Violation Code: 6HV1014  
Violation: HMBP INCOMPLETE/NOT AMENDED  
Violation Citation: HMBP is incomplete/inadequate/not amended to reflect changes. 25504, 25505(a)(2) &/or 25509(a); 25505(b); 19 CCR 2729  
Activity: ACTIVE

136

**JOHN PFISTER MASONRY CONTRACT  
13502 POMERADO RD  
POWAY, CA 92064**

**UST U003789917  
SWEEPS UST N/A  
San Diego Co. HMMD**

UST:

Facility ID: H31789  
Latitude: 32.9611457  
Longitude: -117.0617626  
Permitting Agency: SAN DIEGO COUNTY

SWEEPS UST:

Status: Not reported  
Comp Number: 31789  
Number: Not reported  
Board Of Equalization: Not reported  
Referral Date: Not reported  
Action Date: Not reported  
Created Date: Not reported  
Owner Tank Id: Not reported  
SWRCB Tank Id: 37-000-031789-000001  
Tank Status: Not reported  
Capacity: 1000  
Active Date: Not reported  
Tank Use: M.V. FUEL  
STG: PRODUCT  
Content: REG UNLEADED  
Number Of Tanks: 1

SAN DIEGO CO. HMMD:

Facility Id: 131789  
Business Type: 6HK03  
EPA Id Number: Not reported  
APN: 317-021-05-00

MAP FINDINGS  
FOCUS MAP 19

Map ID Site Database(s) EPA ID Number

**JOHN PFISTER MASONRY CONTRACT (Continued)**

**U003789917**

Last HMMD Inspection: Not reported  
 Permit Status: INAC  
 Permit Expiration: 06/04/1991  
 Facility Owner: JOHN PFISTER  
 Facility Address: 13502 POMERADO RD  
 Facility City: POWAY  
 Facility State: CA  
 Facility Zip: 92064-3511  
 UST Owner: Not reported  
 Handle Regulated Hazmat: Not reported  
 Own Or Operate UST: Not reported  
 Subject To APSA: Not reported  
 Generate Haz Waste: Not reported  
 Treat Haz Waste: Not reported  
 Generate Medical Waste: Not reported

UST:

UST Name: UNDERGROUND TANK 131789 T001  
 Last Update: 2012-11-02 14:17:38  
 Permit Number: 131789  
 Tank Type: SINGLE WALL  
 Additional Id: 1  
 Capacity Gallons: 1000  
 UST Contents: REGULAR UNLEADED  
 Other Content Info: REGULAR UNLEADED  
 Reg Status: NONE  
 Remove Close Date: Not reported  
 Year Installed: Not reported  
 Pipe Type: Not reported  
 Delivery System: Not reported  
 Monitor Code: 05  
 UST Monitor Method: SW TANK DW PIPE W/ POS SHUTOFF-ALARM ON LLD W/ SIRS:SIR ANALY  
 MONTHLY, TANK TEST BIENNIALY, PIPE TEST ANN 0.1 G/HR OR MO 0.2 G/HR

136

**13502 POMERADO RD  
POWAY, CA 92064**

**EDR US Hist Auto Stat 1015212718  
N/A**

EDR Historical Auto Stations:

Name: POWAY IMPORT CAR SPECIALISTS  
 Year: 1999  
 Address: 13502 POMERADO RD

Name: POWAY IMPORT CAR SPECIALISTS  
 Year: 2000  
 Address: 13502 POMERADO RD

Name: POWAY IMPORT CAR SPECIALISTS  
 Year: 2001  
 Address: 13502 POMERADO RD

Name: POWAY IMPORT CAR SPECIALISTS  
 Year: 2002  
 Address: 13502 POMERADO RD

Name: POWAY IMPORT CAR SPECIALISTS  
 Year: 2003

MAP FINDINGS  
FOCUS MAP 19

Map ID	Site	Database(s)	EPA ID Number
--------	------	-------------	---------------

(Continued)

1015212718

Address: 13502 POMERADO RD

Name: POWAY IMPORT CAR SPECIALISTS  
Year: 2006  
Address: 13502 POMERADO RD

Name: POWAY IMPORT CAR SPECIALISTS  
Year: 2007  
Address: 13502 POMERADO RD

Name: POWAY IMPORT CAR SPECIALISTS  
Year: 2008  
Address: 13502 POMERADO RD

Name: POWAY IMPORT CAR SPECIALISTS  
Year: 2010  
Address: 13502 POMERADO RD

Name: POWAY IMPORT CAR SPECIALISTS  
Year: 2011  
Address: 13502 POMERADO RD

136

**POWAY IMPORT CAR SPEC**  
**13502 POMERADO RD**  
**POWAY, CA 92064**

**RCRA-SQG 1000595231**  
**FINDS CAD983591462**  
**San Diego Co. HMMD**  
**HAZNET**

RCRA-SQG:

Date form received by agency: 07/18/1991

Facility name: POWAY IMPORT CAR SPEC  
Facility address: 13502 POMERADO RD  
POWAY, CA 92064

EPA ID: CAD983591462  
Mailing address: POMERADO RD  
POWAY, CA 92064

Contact: PETERSEN BRAD  
Contact address: 13502 POMERADO RD  
POWAY, CA 92064

Contact country: US  
Contact telephone: (619) 486-3206  
Contact email: Not reported  
EPA Region: 09  
Land type: Facility is not located on Indian land. Additional information is not known.  
Classification: Small Small Quantity Generator  
Description: Handler: generates more than 100 and less than 1000 kg of hazardous waste during any calendar month and accumulates less than 6000 kg of hazardous waste at any time; or generates 100 kg or less of hazardous waste during any calendar month, and accumulates more than 1000 kg of hazardous waste at any time

Owner/Operator Summary:

Owner/operator name: WILSON WILSON & CLUM INC  
Owner/operator address: NOT REQUIRED  
NOT REQUIRED, ME 99999

Owner/operator country: Not reported  
Owner/operator telephone: (415) 555-1212  
Legal status: Private

MAP FINDINGS  
FOCUS MAP 19

Map ID Site Database(s) EPA ID Number

**POWAY IMPORT CAR SPEC (Continued)**

**1000595231**

Owner/Operator Type: Owner  
Owner/Op start date: Not reported  
Owner/Op end date: Not reported

Owner/operator name: NOT REQUIRED  
Owner/operator address: NOT REQUIRED  
NOT REQUIRED, ME 99999

Owner/operator country: Not reported  
Owner/operator telephone: (415) 555-1212

Legal status: Private  
Owner/Operator Type: Operator  
Owner/Op start date: Not reported  
Owner/Op end date: Not reported

Handler Activities Summary:

U.S. importer of hazardous waste: No  
Mixed waste (haz. and radioactive): No  
Recycler of hazardous waste: No  
Transporter of hazardous waste: No  
Treater, storer or disposer of HW: No  
Underground injection activity: No  
On-site burner exemption: No  
Furnace exemption: No  
Used oil fuel burner: No  
Used oil processor: No  
User oil refiner: No  
Used oil fuel marketer to burner: No  
Used oil Specification marketer: No  
Used oil transfer facility: No  
Used oil transporter: No

Violation Status: No violations found

Evaluation Action Summary:

Evaluation date: 07/15/2003  
Evaluation: COMPLIANCE EVALUATION INSPECTION ON-SITE  
Area of violation: Not reported  
Date achieved compliance: Not reported  
Evaluation lead agency: State Contractor/Grantee

FINDS:

Registry ID: 110002850781

Environmental Interest/Information System

California Hazardous Waste Tracking System - Datamart (HWTS-DATAMART) provides California with information on hazardous waste shipments for generators, transporters, and treatment, storage, and disposal facilities.

RCRAInfo is a national information system that supports the Resource Conservation and Recovery Act (RCRA) program through the tracking of events and activities related to facilities that generate, transport, and treat, store, or dispose of hazardous waste. RCRAInfo allows RCRA program staff to track the notification, permit, compliance, and corrective action activities required under RCRA.

MAP FINDINGS  
FOCUS MAP 19

Map ID Site Database(s) EPA ID Number

**POWAY IMPORT CAR SPEC (Continued)**

**1000595231**

SAN DIEGO CO. HMMD:

Facility Id: 216288  
 Business Type: 6HK26  
 EPA Id Number: CAL000371170  
 APN: 317-021-05-00  
 Last HMMD Inspection: 05/17/2012  
 Permit Status: OPEN  
 Permit Expiration: 08/31/2013  
 Facility Owner: ELIAS LAOW  
 Facility Address: 13502 POMERADO RD  
 Facility City: Poway  
 Facility State: CA  
 Facility Zip: 92064  
 UST Owner: Not reported  
 Handle Regulated Hazmat: Y  
 Own Or Operate UST: Not reported  
 Subject To APSA: Not reported  
 Generate Haz Waste: Y  
 Treat Haz Waste: Not reported  
 Generate Medical Waste: Not reported

Active Permits:

Facility Id: 216288  
 Update Date: 11/02/2012  
 Case Number: Not reported  
 Name: WASTE 342 ORGANIC LIQUIDS W/METALS  
 Other Information: USED ANTIFREEZE  
 Material Waste: Waste  
 Hazardous Categories 1: Not reported  
 Hazardous Categories 2: Not reported

Facility Id: 216288  
 Update Date: 11/02/2012  
 Case Number: Not reported  
 Name: WASTE 888 USED OIL FILTERS  
 Other Information: Not reported  
 Material Waste: Waste  
 Hazardous Categories 1: Not reported  
 Hazardous Categories 2: Not reported

Facility Id: 216288  
 Update Date: 11/02/2012  
 Case Number: Not reported  
 Name: WASTE 221 WASTE OIL & MIXED OIL  
 Other Information: USED OIL  
 Material Waste: Waste  
 Hazardous Categories 1: Not reported  
 Hazardous Categories 2: Not reported

Violations Active Permits:

Facility Id: 216288  
 Update Date: 11/02/2012  
 Inspection Date: 05/17/2012  
 Violation Code: 6HV1002  
 Violation: HMBP NOT ESTABLISHED/IMPLEMENTED.  
 Violation Citation: Hazardous materials handler has not established/implemented a business plan. HSC 25503.5(a)

MAP FINDINGS  
FOCUS MAP 19

Map ID	Site	Database(s)	EPA ID Number
--------	------	-------------	---------------

**POWAY IMPORT CAR SPEC (Continued)**

**1000595231**

Activity: ACTIVE

Facility Id: 131479  
 Business Type: 6HK26  
 EPA Id Number: CAD983591462  
 APN: 317-021-05-00  
 Last HMMI Inspection: 02/16/2011  
 Permit Status: INAC  
 Permit Expiration: 09/30/2011  
 Facility Owner: SCOTT WILSON  
 Facility Address: 13502 POMERADO ROAD  
 Facility City: POWAY  
 Facility State: CA  
 Facility Zip: 92064-3511  
 UST Owner: Not reported  
 Handle Regulated Hazmat: Y  
 Own Or Operate UST: Not reported  
 Subject To APSA: Not reported  
 Generate Haz Waste: Y  
 Treat Haz Waste: Not reported  
 Generate Medical Waste: Not reported

Violations Inactive Permits:

Facility Id: 131479  
 Update Date: 11/02/2012  
 Inspection Date: 01/27/2009  
 Violation Code: 6HV0135  
 Violation: MANIFESTS/RECEIPTS FOR 3 YEARS NOT ONSIT  
 Violation Citation: Hazardous waste manifests/receipts for 3 years are not maintained onsite to document proper disposal of hazardous waste. CCR 66262.40(a) & 25160.2(b)(3)

Activity: Inactive Permit

Facility Id: 131479  
 Update Date: 11/02/2012  
 Inspection Date: 01/27/2009  
 Violation Code: 6HV0149  
 Violation: NO RECEIPTS (3 YRS) FOR OIL/FUEL FILTERS  
 Violation Citation: Failed to keep disposal receipts (3 years) for drained used oil filters and/or drained fuel filters. 25250.22 and 66266.130(c)(5)

Activity: Inactive Permit

HAZNET:

Year: 2010  
 Gepaid: CAD983591462  
 Contact: SCOTT M. WILSON - PRESIDENT  
 Telephone: 8584863206  
 Mailing Name: Not reported  
 Mailing Address: 13502 POMERADO RD  
 Mailing City,St,Zip: POWAY, CA 920643511  
 Gen County: Not reported  
 TSD EPA ID: CAT000613893  
 TSD County: Not reported  
 Waste Category: Aqueous solution with total organic residues less than 10 percent  
 Disposal Method: Storage, Bulking, And/Or Transfer Off Site--No Treatment/Reovery

MAP FINDINGS  
FOCUS MAP 19

Map ID	Site	Database(s)	EPA ID Number
--------	------	-------------	---------------

**POWAY IMPORT CAR SPEC (Continued)**

**1000595231**

	(H010-H129) Or (H131-H135)
Tons:	0.3276
Facility County:	San Diego
Year:	2009
Gepaid:	CAD983591462
Contact:	SCOTT M. WILSON - PRESIDENT
Telephone:	8584863206
Mailing Name:	Not reported
Mailing Address:	13502 POMERADO RD
Mailing City,St,Zip:	POWAY, CA 920643511
Gen County:	Not reported
TSD EPA ID:	CAT000613893
TSD County:	Not reported
Waste Category:	Aqueous solution with total organic residues less than 10 percent
Disposal Method:	Storage, Bulking, And/Or Transfer Off Site--No Treatment/Reovery (H010-H129) Or (H131-H135)
Tons:	0.2688
Facility County:	San Diego
Year:	2008
Gepaid:	CAD983591462
Contact:	SCOTT M. WILSON - PRESIDENT
Telephone:	8584863206
Mailing Name:	Not reported
Mailing Address:	13502 POMERADO RD
Mailing City,St,Zip:	POWAY, CA 920643511
Gen County:	Not reported
TSD EPA ID:	CAT000613976
TSD County:	Not reported
Waste Category:	Hydrocarbon solvents (benzene, hexane, Stoddard, Etc.)
Disposal Method:	Storage, Bulking, And/Or Transfer Off Site--No Treatment/Reovery (H010-H129) Or (H131-H135)
Tons:	0.03753
Facility County:	San Diego
Year:	2008
Gepaid:	CAD983591462
Contact:	SCOTT M. WILSON - PRESIDENT
Telephone:	8584863206
Mailing Name:	Not reported
Mailing Address:	13502 POMERADO RD
Mailing City,St,Zip:	POWAY, CA 920643511
Gen County:	Not reported
TSD EPA ID:	CAT000613893
TSD County:	Not reported
Waste Category:	Aqueous solution with total organic residues less than 10 percent
Disposal Method:	Storage, Bulking, And/Or Transfer Off Site--No Treatment/Reovery (H010-H129) Or (H131-H135)
Tons:	0.126
Facility County:	San Diego
Year:	2007
Gepaid:	CAD983591462
Contact:	SCOTT M. WILSON - PRESIDENT
Telephone:	8584863206
Mailing Name:	Not reported



MAP FINDINGS  
FOCUS MAP 19

Map ID	Site	Database(s)	EPA ID Number
--------	------	-------------	---------------

**POWAY IMPORT CAR SPEC (Continued)**

**1000595231**

Mailing Address: 13502 POMERADO RD  
Mailing City,St,Zip: POWAY, CA 920643511  
Gen County: Not reported  
TSD EPA ID: CAT000613976  
TSD County: Not reported  
Waste Category: Hydrocarbon solvents (benzene, hexane, Stoddard, Etc.)  
Disposal Method: Storage, Bulking, And/Or Transfer Off Site--No Treatment/Reovery (H010-H129) Or (H131-H135)  
Tons: 0.15  
Facility County: San Diego

[Click this hyperlink](#) while viewing on your computer to access 11 additional CA\_HAZNET: record(s) in the EDR Site Report.

136

**POWAY DENTAL GROUP  
13422 POMERADO RD  
POWAY, CA 92064**

**HAZNET S113094582  
N/A**

HAZNET:

Year: 2009  
Gepaid: CAL000178827  
Contact: APRIL WIDFIELD  
Telephone: 8586796660  
Mailing Name: Not reported  
Mailing Address: 13422 POMERADO RD STE 201  
Mailing City,St,Zip: POWAY, CA 920640000  
Gen County: Not reported  
TSD EPA ID: CAD044429835  
TSD County: Not reported  
Waste Category: Unspecified oil-containing waste  
Disposal Method: Not reported  
Tons: Not reported  
Facility County: San Diego

Year: 2009  
Gepaid: CAL000178827  
Contact: APRIL WIDFIELD  
Telephone: 8586796660  
Mailing Name: Not reported  
Mailing Address: 13422 POMERADO RD STE 201  
Mailing City,St,Zip: POWAY, CA 920640000  
Gen County: Not reported  
TSD EPA ID: CAD044429835  
TSD County: Not reported  
Waste Category: Unspecified oil-containing waste  
Disposal Method: Not reported  
Tons: Not reported  
Facility County: San Diego

Year: 2009  
Gepaid: CAL000178827  
Contact: APRIL WIDFIELD  
Telephone: 8586796660  
Mailing Name: Not reported  
Mailing Address: 13422 POMERADO RD STE 201  
Mailing City,St,Zip: POWAY, CA 920640000  
Gen County: Not reported  
TSD EPA ID: CAD044429835

MAP FINDINGS  
FOCUS MAP 19

Map ID	Site	Database(s)	EPA ID Number
--------	------	-------------	---------------

**POWAY DENTAL GROUP (Continued)**

**S113094582**

TSD County: Not reported  
Waste Category: Unspecified organic liquid mixture  
Disposal Method: Not reported  
Tons: Not reported  
Facility County: San Diego

Year: 2009  
Gepaid: CAL000178827  
Contact: APRIL WIDFIELD  
Telephone: 8586796660  
Mailing Name: Not reported  
Mailing Address: 13422 POMERADO RD STE 201  
Mailing City,St,Zip: POWAY, CA 920640000  
Gen County: Not reported  
TSD EPA ID: CAD044429835  
TSD County: Not reported  
Waste Category: Unspecified organic liquid mixture  
Disposal Method: Not reported  
Tons: Not reported  
Facility County: San Diego

Year: 2009  
Gepaid: CAL000178827  
Contact: APRIL WIDFIELD  
Telephone: 8586796660  
Mailing Name: Not reported  
Mailing Address: 13422 POMERADO RD STE 201  
Mailing City,St,Zip: POWAY, CA 920640000  
Gen County: Not reported  
TSD EPA ID: CAD044429835  
TSD County: Not reported  
Waste Category: Unspecified organic liquid mixture  
Disposal Method: Storage, Bulking, And/Or Transfer Off Site--No Treatment/Reovery (H010-H129) Or (H131-H135)  
Tons: 0.017  
Facility County: San Diego

[Click this hyperlink](#) while viewing on your computer to access 27 additional CA\_HAZNET: record(s) in the EDR Site Report.

136

**A POWAY DENTAL GROUP  
13422 POMERADO RD STE 202  
POWAY, CA 92064**

**HAZNET S113154398  
N/A**

HAZNET:  
Year: 2008  
Gepaid: CAL000337578  
Contact: EDWARD FARAJZADEH  
Telephone: 8588794949  
Mailing Name: Not reported  
Mailing Address: 13422 POMERADO RD STE 202  
Mailing City,St,Zip: POWAY, CA 920643548  
Gen County: Not reported  
TSD EPA ID: CAD008302903  
TSD County: Not reported  
Waste Category: Aqueous solution with total organic residues less than 10 percent  
Disposal Method: Other Recovery Of Reclamation For Reuse Including Acid Regeneration, Organics Recovery Ect

MAP FINDINGS  
FOCUS MAP 19

Map ID	Site	Database(s)	EPA ID Number
--------	------	-------------	---------------

**A POWAY DENTAL GROUP (Continued)**

**S113154398**

Tons: 0.0225  
Facility County: San Diego

136

**POWAY COSMETICS LASER CENTER  
13422 POMERADO RD  
POWAY, CA 92064**

**San Diego Co. HMMD S106068347  
N/A**

**SAN DIEGO CO. HMMD:**

Facility Id: 205726  
Business Type: 6HK10  
EPA Id Number: Not reported  
APN: 317-021-10-00  
Last HMMD Inspection: 03/25/2009  
Permit Status: INAC  
Permit Expiration: 11/30/2007  
Facility Owner: SHAHLA MAJDI-YAZDI  
Facility Address: 13422 POMERADO RD #101  
Facility City: POWAY  
Facility State: CA  
Facility Zip: 92064  
UST Owner: Not reported  
Handle Regulated Hazmat: Not reported  
Own Or Operate UST: Not reported  
Subject To APSA: Not reported  
Generate Haz Waste: Not reported  
Treat Haz Waste: Not reported  
Generate Medical Waste: Not reported

Facility Id: 153449  
Business Type: 6HK10  
EPA Id Number: CAL000178827  
APN: 317-021-10-00  
Last HMMD Inspection: 08/31/2009  
Permit Status: OPEN  
Permit Expiration: 01/31/2013  
Facility Owner: DR BRUCE BAKER  
Facility Address: PO BOX 989  
Facility City: POWAY  
Facility State: CA  
Facility Zip: 92074  
UST Owner: Not reported  
Handle Regulated Hazmat: Not reported  
Own Or Operate UST: Not reported  
Subject To APSA: Not reported  
Generate Haz Waste: Y  
Treat Haz Waste: Not reported  
Generate Medical Waste: Y

**Inactive Permits:**

Facility Id: 153449  
Update Date: 11/02/2012  
Case Number: Not reported  
Name: WASTE 212 OXYGENATED SOLVENTS  
Other Information: Not reported  
Material Waste: Waste  
Hazardous Categories 1: Not reported  
Hazardous Categories 2: Not reported

MAP FINDINGS  
FOCUS MAP 19

Map ID Site Database(s) EPA ID Number

**POWAY COSMETICS LASER CENTER (Continued)**

**S106068347**

Facility Id: 153449  
Update Date: 11/02/2012  
Case Number: Not reported  
Name: WASTE 902 INFECTIOUS WASTE, SHARPS  
Other Information: STERICYCLE  
Material Waste: Waste  
Hazardous Categories 1: Not reported  
Hazardous Categories 2: Not reported

Facility Id: 153449  
Update Date: 11/02/2012  
Case Number: Not reported  
Name: WASTE 541 PHOTOCHEM/PHOTOPROC WASTE  
Other Information: Not reported  
Material Waste: Waste  
Hazardous Categories 1: Not reported  
Hazardous Categories 2: Not reported

Violations Active Permits:

Facility Id: 153449  
Update Date: 11/02/2012  
Inspection Date: 08/31/2009  
Violation Code: 6HV4205  
Violation: MED SOLID WASTE NOT SECURED TO DENY ACCE  
Violation Citation: Medical Solid Waste not secured to deny access to unauthorized persons. 68.1211  
Activity: ACTIVE

Facility Id: 205954  
Business Type: 6HK10  
EPA Id Number: Not reported  
APN: 317-021-10-00  
Last HMMD Inspection: 08/24/2010  
Permit Status: OPEN  
Permit Expiration: 08/31/2013  
Facility Owner: EDWARD FARAJZADEH, DDS  
Facility Address: 13422 POMERADO RD #202  
Facility City: Poway  
Facility State: CA  
Facility Zip: 92064  
UST Owner: Not reported  
Handle Regulated Hazmat: Not reported  
Own Or Operate UST: Not reported  
Subject To APSA: Not reported  
Generate Haz Waste: Not reported  
Treat Haz Waste: Not reported  
Generate Medical Waste: Y

Inactive Permits:

Facility Id: 205954  
Update Date: 11/02/2012  
Case Number: Not reported  
Name: WASTE 902 INFECTIOUS WASTE, SHARPS  
Other Information: Not reported  
Material Waste: Waste  
Hazardous Categories 1: Not reported

MAP FINDINGS  
FOCUS MAP 19

Map ID	Site	Database(s)	EPA ID Number
--------	------	-------------	---------------

**POWAY COSMETICS LASER CENTER (Continued)**

**S106068347**

Hazardous Categories 2: Not reported

Facility Id: 205954  
 Update Date: 11/02/2012  
 Case Number: Not reported  
 Name: WASTE 212 OXYGENATED SOLVENTS  
 Other Information: ETHANOL  
 Material Waste: Waste  
 Hazardous Categories 1: Not reported  
 Hazardous Categories 2: Not reported

Facility Id: 205954  
 Update Date: 11/02/2012  
 Case Number: Not reported  
 Name: WASTE 541 PHOTOCHEM/PHOTOPROC WASTE  
 Other Information: Not reported  
 Material Waste: Waste  
 Hazardous Categories 1: Not reported  
 Hazardous Categories 2: Not reported

Violations Active Permits:

Facility Id: 205954  
 Update Date: 11/02/2012  
 Inspection Date: 09/14/2007  
 Violation Code: 6HV4309  
 Violation: SQG:MWMP OR EQUIV NOT ONSITE  
 Violation Citation: Medical Waste Management Plan or equivalent information not onsite for review (SQG). 117945  
 Activity: ACTIVE

Facility Id: 205954  
 Update Date: 11/02/2012  
 Inspection Date: 10/24/2005  
 Violation Code: 6HV4309  
 Violation: SQG:MWMP OR EQUIV NOT ONSITE  
 Violation Citation: Medical Waste Management Plan or equivalent information not onsite for review (SQG). 117945  
 Activity: ACTIVE

Facility Id: 205954  
 Update Date: 11/02/2012  
 Inspection Date: 08/24/2010  
 Violation Code: 6HV4205  
 Violation: MED SOLID WASTE NOT SECURED TO DENY ACCE  
 Violation Citation: Medical Solid Waste not secured to deny access to unauthorized persons. 68.1211  
 Activity: ACTIVE

Facility Id: 205954  
 Update Date: 11/02/2012  
 Inspection Date: 10/24/2005  
 Violation Code: 6HV4312  
 Violation: LQHETRACK DOCS NOT KEPT 3 YRS.  
 Violation Citation: Medical Waste tracking documents/logs not maintained for 3 years for Limited Quantity Hauling Exemption(LQHE). 118040(a)  
 Activity: ACTIVE

MAP FINDINGS  
FOCUS MAP 19

Map ID	Site	Database(s)	EPA ID Number
--------	------	-------------	---------------

**POWAY COSMETICS LASER CENTER (Continued)**

**S106068347**

Facility Id: 205954  
 Update Date: 11/02/2012  
 Inspection Date: 09/14/2007  
 Violation Code: 6HV0227  
 Violation: HAZWASTE TANK/CONTAINER W/O LABEL/DATE  
 Violation Citation: Failed to properly label/date hazardous waste container &/or tank. 66262.34(f)  
 Activity: ACTIVE

Facility Id: 205954  
 Update Date: 11/02/2012  
 Inspection Date: 10/24/2005  
 Violation Code: 6HV4209  
 Violation: NO GENERATOR'S INFO ON RED BAGS/SHARPS  
 Violation Citation: Red bags, sharps containers not labeled with generator's name, address, and phone number. 68.1205  
 Activity: ACTIVE

Facility Id: 205954  
 Update Date: 11/02/2012  
 Inspection Date: 10/24/2005  
 Violation Code: 6HV4201  
 Violation: NO UPF PERMIT FOR MEDICAL WASTE  
 Violation Citation: A Unified Program Facility Permit has not been obtained for the generation of medical waste. 117705, 68.905  
 Activity: ACTIVE

136

**ALIREZA KHANSARI, DDS  
 13422 POMERADO RD  
 POWAY, CA 92064**

**San Diego Co. HMMMD**

**S103982330  
 N/A**

SAN DIEGO CO. HMMMD:  
 Facility Id: 211507  
 Business Type: 6HK10  
 EPA Id Number: Not reported  
 APN: 317-021-10-00  
 Last HMMMD Inspection: 08/24/2010  
 Permit Status: OPEN  
 Permit Expiration: 11/30/2012  
 Facility Owner: ALIREZA KHANSARI, DDS  
 Facility Address: P.O BOX 1334  
 Facility City: Poway  
 Facility State: CA  
 Facility Zip: 92074  
 UST Owner: Not reported  
 Handle Regulated Hazmat: Not reported  
 Own Or Operate UST: Not reported  
 Subject To APSA: Not reported  
 Generate Haz Waste: Not reported  
 Treat Haz Waste: Not reported  
 Generate Medical Waste: Y

Inactive Permits:  
 Facility Id: 211507  
 Update Date: 11/02/2012  
 Case Number: Not reported  
 Name: WASTE 902 INFECTIOUS WASTE, SHARPS

MAP FINDINGS  
FOCUS MAP 19

Map ID	Site	Database(s)	EPA ID Number
	<b>ALIREZA KHANSARI, DDS (Continued)</b>		<b>S103982330</b>
	Other Information: Not reported		
	Material Waste: Waste		
	Hazardous Categories 1: Not reported		
	Hazardous Categories 2: Not reported		
	Violations Active Permits:		
	Facility Id: 211507		
	Update Date: 11/02/2012		
	Inspection Date: 08/24/2010		
	Violation Code: 6HV4309		
	Violation: SQG:MWMP OR EQUIV NOT ONSITE		
	Violation Citation: Medical Waste Management Plan or equivalent information not onsite for review (SQG). 117945		
	Activity: ACTIVE		
	Facility Id: 211507		
	Update Date: 11/02/2012		
	Inspection Date: 08/24/2010		
	Violation Code: 6HV4205		
	Violation: MED SOLID WASTE NOT SECURED TO DENY ACCE		
	Violation Citation: Medical Solid Waste not secured to deny access to unauthorized persons. 68.1211		
	Activity: ACTIVE		
<b>136</b>	<b>POMERADO CHIROPRACTIC CENTER 13410 POMERADO CENTER POWAY, CA 92064</b>	<b>HAZNET</b>	<b>S113052079 N/A</b>
	HAZNET:		
	Year: 1993		
	Gepaid: CAL000079080		
	Contact: GILFORD SCOTT R DC		
	Telephone: 0000000000		
	Mailing Name: Not reported		
	Mailing Address: 13410 POMERADO CENTER		
	Mailing City,St,Zip: POWAY, CA 920640000		
	Gen County: Not reported		
	TSD EPA ID: CAD981402522		
	TSD County: Not reported		
	Waste Category: Photochemicals/photoprocessing waste		
	Disposal Method: Recycler		
	Tons: 2.07999999999		
	Facility County: San Diego		
<b>136</b>	<b>DR SCOTT R GILFORD DC 13410 POMERADO RD POWAY, CA 92064</b>	<b>San Diego Co. HMMD</b>	<b>S104754273 N/A</b>
	SAN DIEGO CO. HMMD:		
	Facility Id: 134212		
	Business Type: 6HK18		
	EPA Id Number: Not reported		
	APN: DEH-134212		
	Last HMMD Inspection: 12/01/1993		
	Permit Status: INAC		

MAP FINDINGS  
FOCUS MAP 19

Map ID Site Database(s) EPA ID Number

**DR SCOTT R GILFORD DC (Continued)**

**S104754273**

Permit Expiration: 02/28/1994  
 Facility Owner: DR SCOTT R GILFORD DC  
 Facility Address: 13410 POMERADO RD  
 Facility City: POWAY  
 Facility State: CA  
 Facility Zip: 92064-  
 UST Owner: Not reported  
 Handle Regulated Hazmat: Not reported  
 Own Or Operate UST: Not reported  
 Subject To APSA: Not reported  
 Generate Haz Waste: Y  
 Treat Haz Waste: Not reported  
 Generate Medical Waste: Not reported

137

**QUIK CHEK GAS  
13123 POWAY RD  
POWAY, CA 92064**

**HIST CORTESE  
LUST  
SLIC  
SWEEPS UST  
Notify 65  
San Diego Co. HMD  
SAN DIEGO CO. SAM**

**U000030217  
N/A**

HIST CORTESE:  
 Region: CORTESE  
 Facility County Code: 37  
 Reg By: LTNKA  
 Reg Id: 9UT2171

LUST:  
 Region: STATE  
 Global Id: T0607300941  
 Latitude: 32.9563727  
 Longitude: -117.0454258  
 Case Type: LUST Cleanup Site  
 Status: Completed - Case Closed  
 Status Date: 01/31/2011  
 Lead Agency: SAN DIEGO COUNTY LOP  
 Case Worker: NS  
 Local Agency: SAN DIEGO COUNTY LOP  
 RB Case Number: 9UT2171  
 LOC Case Number: H03459-002  
 File Location: Local Agency  
 Potential Media Affect: Aquifer used for drinking water supply  
 Potential Contaminants of Concern: Diesel, Gasoline  
 Site History: On January 1, 1991, diesel fuel was reported to be seeping into the Rattlesnake Creek near the site. US-EPA was notified of the release on April 15, 1993. The Federal On-Scene Coordinator for the EPA started an assessment investigation in the Rattlesnake Creek and in the soil and groundwater at the site and at three adjacent properties. Six USTs were removed and several soil borings and monitoring wells were installed. Cleanup activities included excavation/disposal of impacted soil, soil vapor extraction and groundwater pump and treat systems. On June 5, 1995 the US-EPA reported the case status as closed. In 2001 the City of Poway Redevelopment Services conducted due diligence during acquisition of the site and performed a Phase I and Phase II subsurface soil investigations. Assessment of soil and groundwater contamination



MAP FINDINGS  
FOCUS MAP 19

Map ID Site Database(s) EPA ID Number

**QUIK CHEK GAS (Continued)**

**U000030217**

initially included advancing seven borings in June 2001, followed by the installation of five soil borings and nine monitoring wells. Soil contamination has been defined and groundwater plume is delineated. Other investigation activities at the site included evaluation of the vertical hydraulic gradient between groundwater and surface water in the Rattlesnake Creek, design and building of a culvert for a section of the Rattlesnake Creek, conduct a soil gas survey targeted at the soil beneath the office building, prepare human health risk calculation (highest risk of 4.32E-08 for MTBE), evaluate migration potential of the contaminants, prepare a degradation rate model for the contaminants of concern, and prepare a Corrective Action Plan. Total residual impacted soil was calculated to be 8,167 cubic yards with maximum gasoline concentration of 622 mg/kg and diesel of 347 mg/kg. The consultants conclude in their final report dated April 2, 2010, that dissolved TPH gasoline and diesel are non detect in all the monitoring wells. Dissolved benzene is detected only in one monitoring well at low concentration, dissolved MTBE ranges from non detect to low concentration, and overall migration of the dissolved plume is stable. They further conclude that the groundwater quality objectives will be met for MTBE within three to eleven years and for benzene within 44 years. The consultants propose natural attenuation as the cost effective option for corrective action at the site and recommend closure of the case. DEH concurs with this recommendation.

[Click here to access the California GeoTracker records for this facility:](#)

**Contact:**

Global Id: T0607300941  
Contact Type: Local Agency Caseworker  
Contact Name: NASSER SIONIT  
Organization Name: SAN DIEGO COUNTY LOP  
Address: P.O. Box 129261  
City: San Diego  
Email: nasser.sionit@sdcounty.ca.gov  
Phone Number: Not reported

**Status History:**

Global Id: T0607300941  
Status: Open - Verification Monitoring  
Status Date: 07/11/2003

Global Id: T0607300941  
Status: Open - Case Begin Date  
Status Date: 12/20/1991

Global Id: T0607300941  
Status: Completed - Case Closed  
Status Date: 01/31/2011

**Regulatory Activities:**

Global Id: T0607300941  
Action Type: Other  
Date: 01/01/1950  
Action: Leak Began

Global Id: T0607300941  
Action Type: ENFORCEMENT

MAP FINDINGS  
FOCUS MAP 19

Map ID	Site	Database(s)	EPA ID Number
	<b>QUIK CHEK GAS (Continued)</b>		<b>U000030217</b>
	Date:	07/11/2002	
	Action:	Notice of Responsibility	
	Global Id:	T0607300941	
	Action Type:	Other	
	Date:	01/01/1950	
	Action:	Leak Stopped	
	Global Id:	T0607300941	
	Action Type:	ENFORCEMENT	
	Date:	11/04/2009	
	Action:	Letter - Notice	
	Global Id:	T0607300941	
	Action Type:	ENFORCEMENT	
	Date:	07/20/1992	
	Action:	* Historical Enforcement	
	Global Id:	T0607300941	
	Action Type:	ENFORCEMENT	
	Date:	06/03/2009	
	Action:	Technical Correspondence / Assistance / Other - #06/03/2009	
	Global Id:	T0607300941	
	Action Type:	RESPONSE	
	Date:	05/15/2009	
	Action:	Correspondence	
	Global Id:	T0607300941	
	Action Type:	ENFORCEMENT	
	Date:	07/09/2009	
	Action:	Letter - Notice	
	Global Id:	T0607300941	
	Action Type:	ENFORCEMENT	
	Date:	01/28/2011	
	Action:	Closure/No Further Action Letter	
	Global Id:	T0607300941	
	Action Type:	ENFORCEMENT	
	Date:	09/22/2010	
	Action:	Letter - Notice	
	Global Id:	T0607300941	
	Action Type:	ENFORCEMENT	
	Date:	11/20/2008	
	Action:	Referral to Other State Agency	
	Global Id:	T0607300941	
	Action Type:	ENFORCEMENT	
	Date:	08/03/2010	
	Action:	Letter - Notice	
	Global Id:	T0607300941	
	Action Type:	ENFORCEMENT	
	Date:	10/26/2009	
	Action:	Letter - Notice	

MAP FINDINGS  
FOCUS MAP 19

Map ID      Site      Database(s)      EPA ID Number

---

**QUIK CHEK GAS (Continued)**

**U000030217**

Global Id: T0607300941  
Action Type: Other  
Date: 01/01/1950  
Action: Leak Discovery

Global Id: T0607300941  
Action Type: ENFORCEMENT  
Date: 10/26/2010  
Action: Staff Letter

Global Id: T0607300941  
Action Type: ENFORCEMENT  
Date: 05/28/2010  
Action: File review

Global Id: T0607300941  
Action Type: Other  
Date: 01/01/1950  
Action: Leak Reported

**SLIC:**

Region: STATE  
**Facility Status: Completed - Case Closed**  
Status Date: 01/29/1992  
Global Id: T0608119550  
Lead Agency: SAN DIEGO COUNTY LOP  
Lead Agency Case Number: H03459-001  
Latitude: 32.956135  
Longitude: -117.046636  
Case Type: Cleanup Program Site  
Case Worker: KH  
Local Agency: SAN DIEGO COUNTY LOP  
RB Case Number: Not reported  
File Location: Local Agency  
Potential Media Affected: Not reported  
Potential Contaminants of Concern: Not reported  
Site History: Not reported

[Click here to access the California GeoTracker records for this facility:](#)

Region: STATE  
**Facility Status: Completed - Case Closed**  
Status Date: 04/04/2012  
Global Id: SLT19703885  
Lead Agency: SAN DIEGO COUNTY LOP  
Lead Agency Case Number: H03459-003  
Latitude: 32.956135  
Longitude: -117.046636  
Case Type: Cleanup Program Site  
Case Worker: NS  
Local Agency: SAN DIEGO COUNTY LOP  
RB Case Number: Not reported  
File Location: Local Agency  
Potential Media Affected: Aquifer used for drinking water supply, Soil  
Potential Contaminants of Concern: Alcohols, Diesel, Gasoline  
Site History: Please refer to "Site Maps/Documents" tab for closure letter

MAP FINDINGS  
FOCUS MAP 19

Map ID Site Database(s) EPA ID Number

---

**QUIK CHEK GAS (Continued)**

**U000030217**

[Click here to access the California GeoTracker records for this facility:](#)

**SWEEPS UST:**

Status: Active  
Comp Number: 3459  
Number: 9  
Board Of Equalization: 44-021867  
Referral Date: Not reported  
Action Date: 06-26-92  
Created Date: 02-29-88  
Owner Tank Id: Not reported  
SWRCB Tank Id: 37-000-003459-000001  
Tank Status: A  
Capacity: 7500  
Active Date: Not reported  
Tank Use: M.V. FUEL  
STG: P  
Content: LEADED  
Number Of Tanks: 6

Status: Active  
Comp Number: 3459  
Number: 9  
Board Of Equalization: 44-021867  
Referral Date: Not reported  
Action Date: 06-26-92  
Created Date: 02-29-88  
Owner Tank Id: Not reported  
SWRCB Tank Id: 37-000-003459-000002  
Tank Status: A  
Capacity: 7500  
Active Date: Not reported  
Tank Use: M.V. FUEL  
STG: P  
Content: LEADED  
Number Of Tanks: Not reported

Status: Active  
Comp Number: 3459  
Number: 9  
Board Of Equalization: 44-021867  
Referral Date: Not reported  
Action Date: 06-26-92  
Created Date: 02-29-88  
Owner Tank Id: Not reported  
SWRCB Tank Id: 37-000-003459-000003  
Tank Status: A  
Capacity: 10000  
Active Date: Not reported  
Tank Use: M.V. FUEL  
STG: P  
Content: OTHER  
Number Of Tanks: Not reported

Status: Active  
Comp Number: 3459

MAP FINDINGS  
 FOCUS MAP 19

Map ID      Site      Database(s)      EPA ID Number

---

**QUIK CHEK GAS (Continued)**

**U000030217**

Number: 9  
 Board Of Equalization: 44-021867  
 Referral Date: Not reported  
 Action Date: 06-26-92  
 Created Date: 02-29-88  
 Owner Tank Id: Not reported  
 SWRCB Tank Id: 37-000-003459-000004  
 Tank Status: A  
 Capacity: 8000  
 Active Date: Not reported  
 Tank Use: M.V. FUEL  
 STG: P  
 Content: REG UNLEADED  
 Number Of Tanks: Not reported

Status: Active  
 Comp Number: 3459  
 Number: 9  
 Board Of Equalization: 44-021867  
 Referral Date: Not reported  
 Action Date: 06-26-92  
 Created Date: 02-29-88  
 Owner Tank Id: Not reported  
 SWRCB Tank Id: 37-000-003459-000005  
 Tank Status: A  
 Capacity: 10000  
 Active Date: Not reported  
 Tank Use: M.V. FUEL  
 STG: P  
 Content: LEADED  
 Number Of Tanks: Not reported

Status: Active  
 Comp Number: 3459  
 Number: 9  
 Board Of Equalization: 44-021867  
 Referral Date: Not reported  
 Action Date: 06-26-92  
 Created Date: 02-29-88  
 Owner Tank Id: Not reported  
 SWRCB Tank Id: 37-000-003459-000006  
 Tank Status: A  
 Capacity: 3000  
 Active Date: Not reported  
 Tank Use: M.V. FUEL  
 STG: P  
 Content: REG UNLEADED  
 Number Of Tanks: Not reported

Notify 65:

Date Reported: Not reported  
 Staff Initials: Not reported  
 Board File Number: Not reported  
 Facility Type: Not reported  
 Discharge Date: Not reported  
 Incident Description: 92064

MAP FINDINGS  
FOCUS MAP 19

Map ID	Site	Database(s)	EPA ID Number
--------	------	-------------	---------------

**QUIK CHEK GAS (Continued)**

**U000030217**

SAN DIEGO CO. HMMD:

Facility Id: 103459  
 Business Type: Not reported  
 EPA Id Number: Not reported  
 APN: 317-472-12-00  
 Last HMMD Inspection: 01/03/1995  
 Permit Status: INAC  
 Permit Expiration: Not reported  
 Facility Owner: EUGENE CHANDLER  
 Facility Address: 13123 POWAY RD  
 Facility City: POWAY  
 Facility State: CA  
 Facility Zip: 92064-4611  
 UST Owner: EUGENE W CHANDLER  
 Handle Regulated Hazmat: Not reported  
 Own Or Operate UST: Not reported  
 Subject To APSA: Not reported  
 Generate Haz Waste: Not reported  
 Treat Haz Waste: Not reported  
 Generate Medical Waste: Not reported

UST:

UST Name: UNDERGROUND TANK 103459 T001  
 Last Update: 2012-11-02 14:17:38  
 Permit Number: 103459  
 Tank Type: SINGLE WALL  
 Additional Id: 75R  
 Capacity Gallons: 7500  
 UST Contents: LEADED  
 Other Content Info: LEADED  
 Reg Status: REMOVED  
 Remove Close Date: 1993-02-11 00:00:00  
 Year Installed: 1971-01-01 00:00:00  
 Pipe Type: Not reported  
 Delivery System: Not reported  
 Monitor Code: 05  
 UST Monitor Method: SW TANK DW PIPE W/ POS SHUTOFF-ALARM ON LLD W/ SIRS:SIR ANALY MONTHLY, TANK TEST BIENNIALY, PIPE TEST ANN 0.1 G/HR OR MO 0.2 G/HR

UST Name: UNDERGROUND TANK 103459 T002  
 Last Update: 2012-11-02 14:17:38  
 Permit Number: 103459  
 Tank Type: SINGLE WALL  
 Additional Id: 75P  
 Capacity Gallons: 7500  
 UST Contents: PREMIUM UNLEADED  
 Other Content Info: PREMIUM UNLEADED  
 Reg Status: REMOVED  
 Remove Close Date: 1993-02-11 00:00:00  
 Year Installed: 1971-01-01 00:00:00  
 Pipe Type: Not reported  
 Delivery System: Not reported  
 Monitor Code: 05  
 UST Monitor Method: SW TANK DW PIPE W/ POS SHUTOFF-ALARM ON LLD W/ SIRS:SIR ANALY MONTHLY, TANK TEST BIENNIALY, PIPE TEST ANN 0.1 G/HR OR MO 0.2 G/HR

UST Name: UNDERGROUND TANK 103459 T003

MAP FINDINGS  
FOCUS MAP 19

Map ID      Site      Database(s)      EPA ID Number

**QUIK CHEK GAS (Continued)**

**U000030217**

Last Update: 2012-11-02 14:17:38  
 Permit Number: 103459  
 Tank Type: SINGLE WALL  
 Additional Id: 10D  
 Capacity Gallons: 10000  
 UST Contents: DIESEL  
 Other Content Info: DIESEL  
 Reg Status: REMOVED  
 Remove Close Date: 1993-02-11 00:00:00  
 Year Installed: 1980-01-01 00:00:00  
 Pipe Type: Not reported  
 Delivery System: Not reported  
 Monitor Code: 05  
 UST Monitor Method: SW TANK DW PIPE W/ POS SHUTOFF-ALARM ON LLD W/ SIRS:SIR ANALY MONTHLY, TANK TEST BIENNIALY, PIPE TEST ANN 0.1 G/HR OR MO 0.2 G/HR

UST Name: UNDERGROUND TANK 103459 T004  
 Last Update: 2012-11-02 14:17:38  
 Permit Number: 103459  
 Tank Type: SINGLE WALL  
 Additional Id: 8NL  
 Capacity Gallons: 8000  
 UST Contents: REGULAR UNLEADED  
 Other Content Info: REGULAR UNLEADED  
 Reg Status: REMOVED  
 Remove Close Date: 1993-02-11 00:00:00  
 Year Installed: 1976-01-01 00:00:00  
 Pipe Type: Not reported  
 Delivery System: Not reported  
 Monitor Code: 05  
 UST Monitor Method: SW TANK DW PIPE W/ POS SHUTOFF-ALARM ON LLD W/ SIRS:SIR ANALY MONTHLY, TANK TEST BIENNIALY, PIPE TEST ANN 0.1 G/HR OR MO 0.2 G/HR

UST Name: UNDERGROUND TANK 103459 T005  
 Last Update: 2012-11-02 14:17:38  
 Permit Number: 103459  
 Tank Type: SINGLE WALL  
 Additional Id: 10R  
 Capacity Gallons: 10000  
 UST Contents: LEADED  
 Other Content Info: LEADED  
 Reg Status: REMOVED  
 Remove Close Date: 1993-02-11 00:00:00  
 Year Installed: 1976-01-01 00:00:00  
 Pipe Type: Not reported  
 Delivery System: Not reported  
 Monitor Code: 05  
 UST Monitor Method: SW TANK DW PIPE W/ POS SHUTOFF-ALARM ON LLD W/ SIRS:SIR ANALY MONTHLY, TANK TEST BIENNIALY, PIPE TEST ANN 0.1 G/HR OR MO 0.2 G/HR

UST Name: UNDERGROUND TANK 103459 T006  
 Last Update: 2012-11-02 14:17:38  
 Permit Number: 103459  
 Tank Type: SINGLE WALL  
 Additional Id: 3NL  
 Capacity Gallons: 3000  
 UST Contents: REGULAR UNLEADED

MAP FINDINGS  
FOCUS MAP 19

Map ID Site Database(s) EPA ID Number

**QUIK CHEK GAS (Continued)**

**U000030217**

Other Content Info: REGULAR UNLEADED  
 Reg Status: REMOVED  
 Remove Close Date: 1993-02-11 00:00:00  
 Year Installed: 1976-01-01 00:00:00  
 Pipe Type: Not reported  
 Delivery System: Not reported  
 Monitor Code: 05  
 UST Monitor Method: SW TANK DW PIPE W/ POS SHUTOFF-ALARM ON LLD W/ SIRS:SIR ANALY  
 MONTHLY, TANK TEST BIENNIALY, PIPE TEST ANN 0.1 G/HR OR MO 0.2 G/HR

**SAN DIEGO CO. SAM:**

Case Number: H03459-001  
 Agency: DEH Site Assessment & Mitigation  
**Funding: Private - VAP**  
 Facility Type: Drinking Water Aquifer Impacted  
 Facility Status: Closed Case  
 Date: 1/29/1992  
 Date Began: 1/3/1991

Case Number: H03459-002  
 Agency: DEH Site Assessment & Mitigation  
**Funding: LOP - State Fund**  
 Facility Type: Drinking Water Aquifer Impacted  
 Facility Status: Post Remedial Monitoring  
 Date: 7/11/2003  
 Date Began: 12/20/1991

Case Number: H03459-003  
 Agency: DEH Site Assessment & Mitigation  
**Funding: Private - VAP**  
 Facility Type: Drinking Water Aquifer Impacted  
 Facility Status: Preliminary Assessment  
 Date: 3/9/2007  
 Date Began: Not reported

138

**EXOIL CORPORATION  
 12805 POWAY RD  
 POWAY, CA 92064**

**HIST CORTESE S100355759  
 LUST N/A  
 San Diego Co. HMMD  
 EMI**

**HIST CORTESE:**

Region: CORTESE  
 Facility County Code: 37  
 Reg By: LTNKA  
 Reg Id: 9UT2173

Region: CORTESE  
 Facility County Code: 37  
 Reg By: LTNKA  
 Reg Id: 9UT31

**LUST:**

Region: STATE  
 Global Id: T0607301865  
 Latitude: 32.9561328903585  
 Longitude: -117.053588233135



MAP FINDINGS  
FOCUS MAP 19

Map ID      Site      Database(s)      EPA ID Number

---

**EXOIL CORPORATION (Continued)**

**S100355759**

Case Type: LUST Cleanup Site  
Status: Completed - Case Closed  
Status Date: 08/08/1986  
Lead Agency: SAN DIEGO COUNTY LOP  
Case Worker: KH  
Local Agency: SAN DIEGO COUNTY LOP  
RB Case Number: 9UT31  
LOC Case Number: H20714-001  
File Location: Local Agency  
Potential Media Affect: Soil  
Potential Contaminants of Concern: Waste Oil / Motor / Hydraulic / Lubricating  
Site History: Not reported

[Click here to access the California GeoTracker records for this facility:](#)

**Contact:**

Global Id: T0607301865  
Contact Type: Local Agency Caseworker  
Contact Name: KEVIN HEATON  
Organization Name: SAN DIEGO COUNTY LOP  
Address: P.O. Box 129261  
City: San Diego  
Email: kevin.heaton@sdcounty.ca.gov  
Phone Number: Not reported

**Status History:**

Global Id: T0607301865  
Status: Completed - Case Closed  
Status Date: 08/08/1986

Global Id: T0607301865  
Status: Open - Case Begin Date  
Status Date: 07/02/1985

**Regulatory Activities:**

Global Id: T0607301865  
Action Type: Other  
Date: 01/01/1950  
Action: Leak Began

Global Id: T0607301865  
Action Type: Other  
Date: 01/01/1950  
Action: Leak Discovery

Global Id: T0607301865  
Action Type: Other  
Date: 01/01/1950  
Action: Leak Reported

Region: STATE  
Global Id: T0607300943  
Latitude: 32.9563907  
Longitude: -117.053548  
Case Type: LUST Cleanup Site  
Status: Open - Remediation

MAP FINDINGS  
FOCUS MAP 19

Map ID	Site	Database(s)	EPA ID Number
--------	------	-------------	---------------

**EXOIL CORPORATION (Continued)**

**S100355759**

Status Date: 07/16/2004  
 Lead Agency: SAN DIEGO COUNTY LOP  
 Case Worker: EP  
 Local Agency: SAN DIEGO COUNTY LOP  
 RB Case Number: 9UT2173  
 LOC Case Number: H20714-002  
 File Location: Local Agency  
 Potential Media Affect: Other Groundwater (uses other than drinking water), Under Investigation  
 Potential Contaminants of Concern: Gasoline  
 Site History: Contamination was identified in 1991 through soil samples. Site investigation and site assesment activities have been ongoing on this site to determine the lateral and vertical extent of contamination. A health risk assessment is being conducted on this site to determine if any potential risk exists. Additional assessment is being conducted and groundwater monitoring to evaluate the contamination is ongoing. Please see the Environmental Data tab for additional site specific data.

[Click here to access the California GeoTracker records for this facility:](#)

**Contact:**

Global Id: T0607300943  
 Contact Type: Local Agency Caseworker  
 Contact Name: ED PAREDES  
 Organization Name: SAN DIEGO COUNTY LOP  
 Address: P.O. Box 129261  
 City: SAN DIEGO  
 Email: ed.paredes@sdcounty.ca.gov  
 Phone Number: 8585056806

**Status History:**

Global Id: T0607300943  
 Status: Open - Case Begin Date  
 Status Date: 12/27/1991  
  
 Global Id: T0607300943  
 Status: Open - Remediation  
 Status Date: 07/16/2004

**Regulatory Activities:**

Global Id: T0607300943  
 Action Type: ENFORCEMENT  
 Date: 01/23/2013  
 Action: Technical Correspondence / Assistance / Other  
  
 Global Id: T0607300943  
 Action Type: ENFORCEMENT  
 Date: 08/23/2011  
 Action: Technical Correspondence / Assistance / Other  
  
 Global Id: T0607300943  
 Action Type: ENFORCEMENT  
 Date: 10/28/2008  
 Action: Technical Correspondence / Assistance / Other  
  
 Global Id: T0607300943

MAP FINDINGS  
FOCUS MAP 19

Map ID	Site	Database(s)	EPA ID Number
--------	------	-------------	---------------

**EXOIL CORPORATION (Continued)**

**S100355759**

Action Type:	RESPONSE
Date:	01/30/2012
Action:	Monitoring Report - Semi-Annually
Global Id:	T0607300943
Action Type:	RESPONSE
Date:	07/30/2011
Action:	Monitoring Report - Semi-Annually
Global Id:	T0607300943
Action Type:	RESPONSE
Date:	03/04/2010
Action:	Risk Assessment Report - Regulator Responded
Global Id:	T0607300943
Action Type:	ENFORCEMENT
Date:	02/25/2014
Action:	Technical Correspondence / Assistance / Other
Global Id:	T0607300943
Action Type:	ENFORCEMENT
Date:	02/25/2014
Action:	Technical Correspondence / Assistance / Other
Global Id:	T0607300943
Action Type:	Other
Date:	01/01/1950
Action:	Leak Began
Global Id:	T0607300943
Action Type:	ENFORCEMENT
Date:	01/15/1992
Action:	Notice of Responsibility
Global Id:	T0607300943
Action Type:	ENFORCEMENT
Date:	02/15/2013
Action:	Technical Correspondence / Assistance / Other
Global Id:	T0607300943
Action Type:	ENFORCEMENT
Date:	01/23/2013
Action:	Technical Correspondence / Assistance / Other
Global Id:	T0607300943
Action Type:	RESPONSE
Date:	06/01/2011
Action:	Soil and Water Investigation Workplan - Regulator Responded
Global Id:	T0607300943
Action Type:	RESPONSE
Date:	07/26/2012
Action:	Risk Assessment Report - Regulator Responded
Global Id:	T0607300943
Action Type:	RESPONSE
Date:	08/29/2012

MAP FINDINGS  
FOCUS MAP 19

Map ID	Site	Database(s)	EPA ID Number
--------	------	-------------	---------------

**EXOIL CORPORATION (Continued)**

**S100355759**

Action:	Soil and Water Investigation Workplan - Regulator Responded
Global Id:	T0607300943
Action Type:	RESPONSE
Date:	01/30/2010
Action:	Monitoring Report - Quarterly
Global Id:	T0607300943
Action Type:	RESPONSE
Date:	10/31/2009
Action:	Monitoring Report - Quarterly
Global Id:	T0607300943
Action Type:	RESPONSE
Date:	07/30/2012
Action:	Monitoring Report - Semi-Annually
Global Id:	T0607300943
Action Type:	ENFORCEMENT
Date:	07/15/2009
Action:	Letter - Notice
Global Id:	T0607300943
Action Type:	RESPONSE
Date:	07/30/2010
Action:	Monitoring Report - Semi-Annually
Global Id:	T0607300943
Action Type:	RESPONSE
Date:	04/11/2013
Action:	Correspondence
Global Id:	T0607300943
Action Type:	ENFORCEMENT
Date:	08/04/2008
Action:	Technical Correspondence / Assistance / Other
Global Id:	T0607300943
Action Type:	RESPONSE
Date:	01/27/2014
Action:	Soil Vapor Intrusion Investigation Workplan - Regulator Responded
Global Id:	T0607300943
Action Type:	RESPONSE
Date:	01/27/2014
Action:	Soil and Water Investigation Workplan - Addendum - Regulator Responded
Global Id:	T0607300943
Action Type:	RESPONSE
Date:	07/31/2009
Action:	Monitoring Report - Quarterly
Global Id:	T0607300943
Action Type:	RESPONSE
Date:	01/30/2011
Action:	Monitoring Report - Semi-Annually

MAP FINDINGS  
FOCUS MAP 19

Map ID	Site	Database(s)	EPA ID Number
--------	------	-------------	---------------

**EXOIL CORPORATION (Continued)**

**S100355759**

Global Id:	T0607300943
Action Type:	RESPONSE
Date:	05/04/2009
Action:	Monitoring Report - Quarterly
Global Id:	T0607300943
Action Type:	RESPONSE
Date:	01/30/2009
Action:	Monitoring Report - Quarterly
Global Id:	T0607300943
Action Type:	RESPONSE
Date:	01/30/2013
Action:	Monitoring Report - Semi-Annually
Global Id:	T0607300943
Action Type:	ENFORCEMENT
Date:	04/08/2011
Action:	Technical Correspondence / Assistance / Other
Global Id:	T0607300943
Action Type:	Other
Date:	01/01/1950
Action:	Leak Discovery
Global Id:	T0607300943
Action Type:	RESPONSE
Date:	04/21/2009
Action:	Soil and Water Investigation Workplan
Global Id:	T0607300943
Action Type:	RESPONSE
Date:	07/30/2013
Action:	Monitoring Report - Semi-Annually
Global Id:	T0607300943
Action Type:	ENFORCEMENT
Date:	08/04/2010
Action:	Letter - Notice
Global Id:	T0607300943
Action Type:	ENFORCEMENT
Date:	05/19/2009
Action:	Technical Correspondence / Assistance / Other
Global Id:	T0607300943
Action Type:	Other
Date:	01/01/1950
Action:	Leak Reported
Global Id:	T0607300943
Action Type:	RESPONSE
Date:	01/30/2014
Action:	Monitoring Report - Semi-Annually

MAP FINDINGS  
FOCUS MAP 19

Map ID	Site	Database(s)	EPA ID Number
--------	------	-------------	---------------

**EXOIL CORPORATION (Continued)**

**S100355759**

LUST REG 9:

Region: 9  
 Status: Preliminary site assessment underway  
 Case Number: 9UT2173  
 Local Case: H20714-002  
 Substance: Gasoline  
 Qty Leaked: Not reported  
 Abate Method: Not reported  
 Local Agency: San Diego  
 How Found: Tank Closure  
 How Stopped: Close Tank  
 Source: Unknown  
 Cause: Unknown  
 Lead Agency: Local Agency  
 Case Type: Aquifer affected  
 Date Found: 01/02/1992  
 Date Stopped: 01/01/1980  
 Confirm Date: 12/27/1991  
 Submit Workplan: Not reported  
 Prelim Assess: 10/13/1992  
 Desc Pollution: Not reported  
 Remed Plan: / /  
 Remed Action: Not reported  
 Began Monitor: Not reported  
 Release Date: 01/02/1992  
 Enforce Date: Not reported  
 Closed Date: Not reported  
 Enforce Type: Not reported  
 Pilot Program: LOP  
 Basin Number: 906.20  
 GW Depth: 6.4'  
 Beneficial Use: Municipal groundwater use  
 NPDES Number: Not reported  
 Priority: 2B  
 File Dispn: Not reported  
 Interim Remedial Actions: Yes  
 Cleanup and Abatement order Number: Not reported  
 Waste Discharge Requirement Number: Not reported

SAN DIEGO CO. HMMD:

Facility Id: 203392  
 Business Type: 6HK28  
 EPA Id Number: CAL000267713  
 APN: 317-490-51-00  
 Last HMMD Inspection: 06/07/2012  
 Permit Status: OPEN  
 Permit Expiration: 10/31/2013  
 Facility Owner: EXOIL CORPORATION  
 Facility Address: PO BOX 781  
 Facility City: POWAY  
 Facility State: CA  
 Facility Zip: 92074  
 UST Owner: GABRIEL SOJIAN  
 Handle Regulated Hazmat: Not reported  
 Own Or Operate UST: Not reported  
 Subject To APSA: Not reported

MAP FINDINGS  
FOCUS MAP 19

Map ID	Site	Database(s)	EPA ID Number
--------	------	-------------	---------------

**EXOIL CORPORATION (Continued)**

**S100355759**

Generate Haz Waste: Not reported  
Treat Haz Waste: Not reported  
Generate Medical Waste: Not reported

UST:

UST Name: UNDERGROUND TANK 120714 T005  
Last Update: 2012-11-02 14:17:38  
Permit Number: 203392  
Tank Type: DOUBLE WALL  
Additional Id: 001 UNLEADED/ RT4672  
Capacity Gallons: 12000  
UST Contents: REGULAR UNLEADED  
Other Content Info: REGULAR UNLEADED  
Reg Status: ACTIVE  
Remove Close Date: Not reported  
Year Installed: 1985-01-01 00:00:00  
Pipe Type: DOUBLE WALL  
Delivery System: PRESSURE  
Monitor Code: 31A  
UST Monitor Method: DW TANK, DW PRESSURIZED PIPE W/ DRY TANK ANNULAR; POSITIVE SHUT-OFF & FAILSAFE, 3.0LLD; UDC W/ POSITIVE SHUT-OFF

UST Name: UNDERGROUND TANK 120714 T006  
Last Update: 2012-11-02 14:17:38  
Permit Number: 203392  
Tank Type: DOUBLE WALL  
Additional Id: RT1617 UNLEADED/ RT4672  
Capacity Gallons: 12000  
UST Contents: REGULAR UNLEADED  
Other Content Info: REGULAR UNLEADED  
Reg Status: ACTIVE  
Remove Close Date: Not reported  
Year Installed: 1985-01-01 00:00:00  
Pipe Type: DOUBLE WALL  
Delivery System: PRESSURE  
Monitor Code: 31A  
UST Monitor Method: DW TANK, DW PRESSURIZED PIPE W/ DRY TANK ANNULAR; POSITIVE SHUT-OFF & FAILSAFE, 3.0LLD; UDC W/ POSITIVE SHUT-OFF

UST Name: UNDERGROUND TANK 120714 T007  
Last Update: 2012-11-02 14:17:38  
Permit Number: 203392  
Tank Type: DOUBLE WALL  
Additional Id: RT1617 UNLEADED/ RT4672  
Capacity Gallons: 12000  
UST Contents: PREMIUM UNLEADED  
Other Content Info: PREMIUM UNLEADED  
Reg Status: ACTIVE  
Remove Close Date: Not reported  
Year Installed: 1985-01-01 00:00:00  
Pipe Type: DOUBLE WALL  
Delivery System: PRESSURE  
Monitor Code: 31A  
UST Monitor Method: DW TANK, DW PRESSURIZED PIPE W/ DRY TANK ANNULAR; POSITIVE SHUT-OFF & FAILSAFE, 3.0LLD; UDC W/ POSITIVE SHUT-OFF

Active Permits:

MAP FINDINGS  
FOCUS MAP 19

Map ID      Site      Database(s)      EPA ID Number

---

**EXOIL CORPORATION (Continued)**

**S100355759**

Facility Id: 203392  
Update Date: 11/02/2012  
Case Number: 8006-61-9  
Name: REGULAR UNLEADED - T006  
Other Information: UNDERGROUND TANK 120714 T006  
Material Waste: Material  
Hazardous Categories 1: FIRE  
Hazardous Categories 2: ACUTE

Facility Id: 203392  
Update Date: 11/02/2012  
Case Number: Not reported  
Name: WASTE 352 ORGANIC SOLIDS (OTHER)  
Other Information: FUEL FILTERS  
Material Waste: Waste  
Hazardous Categories 1: Not reported  
Hazardous Categories 2: Not reported

Facility Id: 203392  
Update Date: 11/02/2012  
Case Number: 8006-61-9  
Name: PREMIUM UNLEADED - T007  
Other Information: UNDERGROUND TANK 120714 T007  
Material Waste: Material  
Hazardous Categories 1: FIRE  
Hazardous Categories 2: ACUTE

Facility Id: 203392  
Update Date: 11/02/2012  
Case Number: 8006-61-9  
Name: REGULAR UNLEADED - T005  
Other Information: UNDERGROUND TANK 120714 T005  
Material Waste: Material  
Hazardous Categories 1: FIRE  
Hazardous Categories 2: ACUTE

Facility Id: 203392  
Update Date: 11/02/2012  
Case Number: Not reported  
Name: WASTE 134 AQUEOUS SOL'N W/LESS 10% ORG  
Other Information: WATER & FUEL  
Material Waste: Waste  
Hazardous Categories 1: Not reported  
Hazardous Categories 2: Not reported

Violations Active Permits:

Facility Id: 203392  
Update Date: 11/02/2012  
Inspection Date: 04/26/2005  
Violation Code: 6HV3114  
Violation: 2NDRY CONT TEST NOT DONE/SENT TO CUPA  
Violation Citation: Secondary containment testing not done at 6/36 months and/or not sent to CUPA within 30 days. 25284.1; 2637(a)&(e)  
Activity: ACTIVE

Facility Id: 203392  
Update Date: 11/02/2012



MAP FINDINGS  
FOCUS MAP 19

Map ID Site Database(s) EPA ID Number

**EXOIL CORPORATION (Continued)**

**S100355759**

Inspection Date: 04/19/2007  
 Violation Code: 6HV0135  
 Violation: MANIFESTS/RECEIPTS FOR 3 YEARS NOT ONSIT  
 Violation Citation: Hazardous waste manifests/receipts for 3 years are not maintained onsite to document proper disposal of hazardous waste. CCR 66262.40(a) & 25160.2(b)(3)  
 Activity: ACTIVE

Facility Id: 203392  
 Update Date: 11/02/2012  
 Inspection Date: 06/08/2011  
 Violation Code: 6HV3257  
 Violation: 2NDRY CONTAINMENT NOT LIQUID FREE  
 Violation Citation: Secondary containment system components not liquid free. 2631(d)(4)  
 Activity: ACTIVE

Facility Id: 203392  
 Update Date: 11/02/2012  
 Inspection Date: 04/25/2005  
 Violation Code: 6HV3114  
 Violation: 2NDRY CONT TEST NOT DONE/SENT TO CUPA  
 Violation Citation: Secondary containment testing not done at 6/36 months and/or not sent to CUPA within 30 days. 25284.1; 2637(a)&(e)  
 Activity: ACTIVE

Facility Id: 203392  
 Update Date: 11/02/2012  
 Inspection Date: 04/15/2008  
 Violation Code: 6HV3152  
 Violation: ALL MAINT/MONITOR RECORDS NOT AVAILABLE  
 Violation Citation: All maintenance/monitoring/calibration/ repair records not available. 25293; 2712 (b)  
 Activity: ACTIVE

Facility Id: 203392  
 Business Type: 6HK28  
 EPA Id Number: CAL000267713  
 APN: 317-490-51-00  
 Last HMMD Inspection: 06/07/2012  
 Permit Status: OPEN  
 Permit Expiration: 10/31/2013  
 Facility Owner: EXOIL CORPORATION  
 Facility Address: PO BOX 781  
 Facility City: POWAY  
 Facility State: CA  
 Facility Zip: 92074  
 UST Owner: GABRIEL SOJIAN  
 Handle Regulated Hazmat: Y  
 Own Or Operate UST: Y  
 Subject To APSA: Not reported  
 Generate Haz Waste: Y  
 Treat Haz Waste: Not reported  
 Generate Medical Waste: Not reported

UST:  
 UST Name: UNDERGROUND TANK 120714 T005  
 Last Update: 2012-11-02 14:17:38

MAP FINDINGS  
FOCUS MAP 19

Map ID Site Database(s) EPA ID Number

**EXOIL CORPORATION (Continued)**

**S100355759**

Permit Number: 203392  
 Tank Type: DOUBLE WALL  
 Additional Id: 001 UNLEADED/ RT4672  
 Capacity Gallons: 12000  
 UST Contents: REGULAR UNLEADED  
 Other Content Info: REGULAR UNLEADED  
 Reg Status: ACTIVE  
 Remove Close Date: Not reported  
 Year Installed: 1985-01-01 00:00:00  
 Pipe Type: DOUBLE WALL  
 Delivery System: PRESSURE  
 Monitor Code: 31A  
 UST Monitor Method: DW TANK, DW PRESSURIZED PIPE W/ DRY TANK ANNULAR; POSITIVE SHUT-OFF & FAILSAFE, 3.0LLD; UDC W/ POSITIVE SHUT-OFF

UST Name: UNDERGROUND TANK 120714 T006  
 Last Update: 2012-11-02 14:17:38  
 Permit Number: 203392  
 Tank Type: DOUBLE WALL  
 Additional Id: RT1617 UNLEADED/ RT4672  
 Capacity Gallons: 12000  
 UST Contents: REGULAR UNLEADED  
 Other Content Info: REGULAR UNLEADED  
 Reg Status: ACTIVE  
 Remove Close Date: Not reported  
 Year Installed: 1985-01-01 00:00:00  
 Pipe Type: DOUBLE WALL  
 Delivery System: PRESSURE  
 Monitor Code: 31A  
 UST Monitor Method: DW TANK, DW PRESSURIZED PIPE W/ DRY TANK ANNULAR; POSITIVE SHUT-OFF & FAILSAFE, 3.0LLD; UDC W/ POSITIVE SHUT-OFF

UST Name: UNDERGROUND TANK 120714 T007  
 Last Update: 2012-11-02 14:17:38  
 Permit Number: 203392  
 Tank Type: DOUBLE WALL  
 Additional Id: RT1617 UNLEADED/ RT4672  
 Capacity Gallons: 12000  
 UST Contents: PREMIUM UNLEADED  
 Other Content Info: PREMIUM UNLEADED  
 Reg Status: ACTIVE  
 Remove Close Date: Not reported  
 Year Installed: 1985-01-01 00:00:00  
 Pipe Type: DOUBLE WALL  
 Delivery System: PRESSURE  
 Monitor Code: 31A  
 UST Monitor Method: DW TANK, DW PRESSURIZED PIPE W/ DRY TANK ANNULAR; POSITIVE SHUT-OFF & FAILSAFE, 3.0LLD; UDC W/ POSITIVE SHUT-OFF

Active Permits:  
 Facility Id: 203392  
 Update Date: 11/02/2012  
 Case Number: 8006-61-9  
 Name: REGULAR UNLEADED - T006  
 Other Information: UNDERGROUND TANK 120714 T006  
 Material Waste: Material  
 Hazardous Categories 1: FIRE

MAP FINDINGS  
FOCUS MAP 19

Map ID	Site	Database(s)	EPA ID Number
--------	------	-------------	---------------

**EXOIL CORPORATION (Continued)**

**S100355759**

Hazardous Categories 2: ACUTE

Facility Id: 203392  
Update Date: 11/02/2012  
Case Number: Not reported  
Name: WASTE 352 ORGANIC SOLIDS (OTHER)  
Other Information: FUEL FILTERS  
Material Waste: Waste  
Hazardous Categories 1: Not reported  
Hazardous Categories 2: Not reported

Facility Id: 203392  
Update Date: 11/02/2012  
Case Number: 8006-61-9  
Name: PREMIUM UNLEADED - T007  
Other Information: UNDERGROUND TANK 120714 T007  
Material Waste: Material  
Hazardous Categories 1: FIRE  
Hazardous Categories 2: ACUTE

Facility Id: 203392  
Update Date: 11/02/2012  
Case Number: 8006-61-9  
Name: REGULAR UNLEADED - T005  
Other Information: UNDERGROUND TANK 120714 T005  
Material Waste: Material  
Hazardous Categories 1: FIRE  
Hazardous Categories 2: ACUTE

Facility Id: 203392  
Update Date: 11/02/2012  
Case Number: Not reported  
Name: WASTE 134 AQUEOUS SOL'N W/LESS 10% ORG  
Other Information: WATER & FUEL  
Material Waste: Waste  
Hazardous Categories 1: Not reported  
Hazardous Categories 2: Not reported

Violations Active Permits:

Facility Id: 203392  
Update Date: 11/02/2012  
Inspection Date: 04/26/2005  
Violation Code: 6HV3114  
Violation: 2NDRY CONT TEST NOT DONE/SENT TO CUPA  
Violation Citation: Secondary containment testing not done at 6/36 months and/or not sent to CUPA within 30 days. 25284.1; 2637(a)&(e)  
Activity: ACTIVE

Facility Id: 203392  
Update Date: 11/02/2012  
Inspection Date: 04/19/2007  
Violation Code: 6HV0135  
Violation: MANIFESTS/RECEIPTS FOR 3 YEARS NOT ONSIT  
Violation Citation: Hazardous waste manifests/receipts for 3 years are not maintained onsite to document proper disposal of hazardous waste. CCR 66262.40(a) & 25160.2(b)(3)  
Activity: ACTIVE

MAP FINDINGS  
FOCUS MAP 19

Map ID      Site      Database(s)      EPA ID Number

**EXOIL CORPORATION (Continued)**

**S100355759**

Facility Id: 203392  
Update Date: 11/02/2012  
Inspection Date: 06/08/2011  
Violation Code: 6HV3257  
Violation: 2NDRY CONTAINMENT NOT LIQUID FREE  
Violation Citation: Secondary containment system components not liquid free. 2631(d)(4)  
Activity: ACTIVE

Facility Id: 203392  
Update Date: 11/02/2012  
Inspection Date: 04/25/2005  
Violation Code: 6HV3114  
Violation: 2NDRY CONT TEST NOT DONE/SENT TO CUPA  
Violation Citation: Secondary containment testing not done at 6/36 months and/or not sent to CUPA within 30 days. 25284.1; 2637(a)&(e)  
Activity: ACTIVE

Facility Id: 203392  
Update Date: 11/02/2012  
Inspection Date: 04/15/2008  
Violation Code: 6HV3152  
Violation: ALL MAINT/MONITOR RECORDS NOT AVAILABLE  
Violation Citation: All maintenance/monitoring/calibration/ repair records not available. 25293; 2712 (b)  
Activity: ACTIVE

**EMI:**

Year: 1999  
County Code: 37  
Air Basin: SD  
Facility ID: 3837  
Air District Name: SD  
SIC Code: 5541  
Air District Name: SAN DIEGO COUNTY APCD  
Community Health Air Pollution Info System: Not reported  
Consolidated Emission Reporting Rule: Not reported  
Total Organic Hydrocarbon Gases Tons/Yr: 4  
Reactive Organic Gases Tons/Yr: 4  
Carbon Monoxide Emissions Tons/Yr: 0  
NOX - Oxides of Nitrogen Tons/Yr: 0  
SOX - Oxides of Sulphur Tons/Yr: 0  
Particulate Matter Tons/Yr: 0  
Part. Matter 10 Micrometers & Smlr Tons/Yr: 0

Year: 2000  
County Code: 37  
Air Basin: SD  
Facility ID: 3837  
Air District Name: SD  
SIC Code: 5541  
Air District Name: SAN DIEGO COUNTY APCD  
Community Health Air Pollution Info System: Not reported  
Consolidated Emission Reporting Rule: Not reported  
Total Organic Hydrocarbon Gases Tons/Yr: 3  
Reactive Organic Gases Tons/Yr: 3  
Carbon Monoxide Emissions Tons/Yr: 0

MAP FINDINGS  
FOCUS MAP 19

Map ID	Site	Database(s)	EPA ID Number
--------	------	-------------	---------------

**EXOIL CORPORATION (Continued)**

**S100355759**

NOX - Oxides of Nitrogen Tons/Yr:	0
SOX - Oxides of Sulphur Tons/Yr:	0
Particulate Matter Tons/Yr:	0
Part. Matter 10 Micrometers & Smlr Tons/Yr:	0
Year:	2001
County Code:	37
Air Basin:	SD
Facility ID:	3837
Air District Name:	SD
SIC Code:	5541
Air District Name:	SAN DIEGO COUNTY APCD
Community Health Air Pollution Info System:	Not reported
Consolidated Emission Reporting Rule:	Not reported
Total Organic Hydrocarbon Gases Tons/Yr:	3
Reactive Organic Gases Tons/Yr:	3
Carbon Monoxide Emissions Tons/Yr:	0
NOX - Oxides of Nitrogen Tons/Yr:	0
SOX - Oxides of Sulphur Tons/Yr:	0
Particulate Matter Tons/Yr:	0
Part. Matter 10 Micrometers & Smlr Tons/Yr:	0
Year:	2002
County Code:	37
Air Basin:	SD
Facility ID:	3837
Air District Name:	SD
SIC Code:	5541
Air District Name:	SAN DIEGO COUNTY APCD
Community Health Air Pollution Info System:	Not reported
Consolidated Emission Reporting Rule:	Not reported
Total Organic Hydrocarbon Gases Tons/Yr:	3
Reactive Organic Gases Tons/Yr:	3
Carbon Monoxide Emissions Tons/Yr:	0
NOX - Oxides of Nitrogen Tons/Yr:	0
SOX - Oxides of Sulphur Tons/Yr:	0
Particulate Matter Tons/Yr:	0
Part. Matter 10 Micrometers & Smlr Tons/Yr:	0
Year:	2003
County Code:	37
Air Basin:	SD
Facility ID:	3837
Air District Name:	SD
SIC Code:	5541
Air District Name:	SAN DIEGO COUNTY APCD
Community Health Air Pollution Info System:	Not reported
Consolidated Emission Reporting Rule:	Not reported
Total Organic Hydrocarbon Gases Tons/Yr:	3
Reactive Organic Gases Tons/Yr:	3
Carbon Monoxide Emissions Tons/Yr:	0
NOX - Oxides of Nitrogen Tons/Yr:	0
SOX - Oxides of Sulphur Tons/Yr:	0
Particulate Matter Tons/Yr:	0
Part. Matter 10 Micrometers & Smlr Tons/Yr:	0
Year:	2004

MAP FINDINGS  
FOCUS MAP 19

Map ID	Site	Database(s)	EPA ID Number
--------	------	-------------	---------------

**EXOIL CORPORATION (Continued)**

**S100355759**

County Code: 37  
 Air Basin: SD  
 Facility ID: 3837  
 Air District Name: SD  
 SIC Code: 5541  
 Air District Name: SAN DIEGO COUNTY APCD  
 Community Health Air Pollution Info System: Not reported  
 Consolidated Emission Reporting Rule: Not reported  
 Total Organic Hydrocarbon Gases Tons/Yr: 2.9790852  
 Reactive Organic Gases Tons/Yr: 2.9790852  
 Carbon Monoxide Emissions Tons/Yr: 0  
 NOX - Oxides of Nitrogen Tons/Yr: 0  
 SOX - Oxides of Sulphur Tons/Yr: 0  
 Particulate Matter Tons/Yr: 0  
 Part. Matter 10 Micrometers & Smlr Tons/Yr: 0

Year: 2005  
 County Code: 37  
 Air Basin: SD  
 Facility ID: 3837  
 Air District Name: SD  
 SIC Code: 5541  
 Air District Name: SAN DIEGO COUNTY APCD  
 Community Health Air Pollution Info System: Not reported  
 Consolidated Emission Reporting Rule: Not reported  
 Total Organic Hydrocarbon Gases Tons/Yr: 2.9790852  
 Reactive Organic Gases Tons/Yr: 2.9790852  
 Carbon Monoxide Emissions Tons/Yr: 0  
 NOX - Oxides of Nitrogen Tons/Yr: 0  
 SOX - Oxides of Sulphur Tons/Yr: 0  
 Particulate Matter Tons/Yr: 0  
 Part. Matter 10 Micrometers & Smlr Tons/Yr: 0

Year: 2006  
 County Code: 37  
 Air Basin: SD  
 Facility ID: 3837  
 Air District Name: SD  
 SIC Code: 5541  
 Air District Name: SAN DIEGO COUNTY APCD  
 Community Health Air Pollution Info System: Not reported  
 Consolidated Emission Reporting Rule: Not reported  
 Total Organic Hydrocarbon Gases Tons/Yr: 2.38  
 Reactive Organic Gases Tons/Yr: 2.38  
 Carbon Monoxide Emissions Tons/Yr: 0  
 NOX - Oxides of Nitrogen Tons/Yr: 0  
 SOX - Oxides of Sulphur Tons/Yr: 0  
 Particulate Matter Tons/Yr: 0  
 Part. Matter 10 Micrometers & Smlr Tons/Yr: 0

Year: 2007  
 County Code: 37  
 Air Basin: SD  
 Facility ID: 3837  
 Air District Name: SD  
 SIC Code: 5541  
 Air District Name: SAN DIEGO COUNTY APCD

MAP FINDINGS  
FOCUS MAP 19

Map ID      Site      Database(s)      EPA ID Number

**EXOIL CORPORATION (Continued)**

**S100355759**

Community Health Air Pollution Info System:	Not reported
Consolidated Emission Reporting Rule:	Not reported
Total Organic Hydrocarbon Gases Tons/Yr:	2.38
Reactive Organic Gases Tons/Yr:	2.38
Carbon Monoxide Emissions Tons/Yr:	0
NOX - Oxides of Nitrogen Tons/Yr:	0
SOX - Oxides of Sulphur Tons/Yr:	0
Particulate Matter Tons/Yr:	0
Part. Matter 10 Micrometers & Smlr Tons/Yr:	0
Year:	2008
County Code:	37
Air Basin:	SD
Facility ID:	3837
Air District Name:	SD
SIC Code:	5541
Air District Name:	SAN DIEGO COUNTY APCD
Community Health Air Pollution Info System:	Not reported
Consolidated Emission Reporting Rule:	Not reported
Total Organic Hydrocarbon Gases Tons/Yr:	2.38
Reactive Organic Gases Tons/Yr:	2.38
Carbon Monoxide Emissions Tons/Yr:	0
NOX - Oxides of Nitrogen Tons/Yr:	0
SOX - Oxides of Sulphur Tons/Yr:	0
Particulate Matter Tons/Yr:	0
Part. Matter 10 Micrometers & Smlr Tons/Yr:	0
Year:	2009
County Code:	37
Air Basin:	SD
Facility ID:	3837
Air District Name:	SD
SIC Code:	5541
Air District Name:	SAN DIEGO COUNTY APCD
Community Health Air Pollution Info System:	Not reported
Consolidated Emission Reporting Rule:	Not reported
Total Organic Hydrocarbon Gases Tons/Yr:	2.3799999999999999
Reactive Organic Gases Tons/Yr:	2.3799999999999999
Carbon Monoxide Emissions Tons/Yr:	0
NOX - Oxides of Nitrogen Tons/Yr:	0
SOX - Oxides of Sulphur Tons/Yr:	0
Particulate Matter Tons/Yr:	0
Part. Matter 10 Micrometers & Smlr Tons/Yr:	0
Year:	2010
County Code:	37
Air Basin:	SD
Facility ID:	3837
Air District Name:	SD
SIC Code:	5541
Air District Name:	SAN DIEGO COUNTY APCD
Community Health Air Pollution Info System:	Not reported
Consolidated Emission Reporting Rule:	Not reported
Total Organic Hydrocarbon Gases Tons/Yr:	2.3799999999999999
Reactive Organic Gases Tons/Yr:	2.3799999999999999
Carbon Monoxide Emissions Tons/Yr:	0
NOX - Oxides of Nitrogen Tons/Yr:	0

MAP FINDINGS  
FOCUS MAP 19

Map ID	Site	Database(s)	EPA ID Number
--------	------	-------------	---------------

**EXOIL CORPORATION (Continued)**

**S100355759**

SOX - Oxides of Sulphur Tons/Yr: 0  
 Particulate Matter Tons/Yr: 0  
 Part. Matter 10 Micrometers & Smllr Tons/Yr: 0

138

**ARCO SERVICE STATION #1735  
 12805 POWAY RD  
 POWAY, CA 92064**

**LUST S102424405  
 N/A**

LUST REG 9:

Region: 9  
 Status: Case Closed  
 Case Number: 9UT31  
 Local Case: H20714-001  
 Substance: Waste Oil  
 Qty Leaked: Not reported  
 Abate Method: Not reported  
 Local Agency: San Diego  
 How Found: Tank Closure  
 How Stopped: Close Tank  
 Source: Tank  
 Cause: Corrosion  
 Lead Agency: Local Agency  
 Case Type: Soil only  
 Date Found: 07/02/1985  
 Date Stopped: / /  
 Confirm Date: / /  
 Submit Workplan: Not reported  
 Prelim Assess: / /  
 Desc Pollution: Not reported  
 Remed Plan: / /  
 Remed Action: Not reported  
 Began Monitor: Not reported  
 Release Date: 07/11/1986  
 Enforce Date: Not reported  
 Closed Date: 8/8/86  
 Enforce Type: Not reported  
 Pilot Program: LOP  
 Basin Number: 906.20  
 GW Depth: 19'  
 Beneficial Use: Not reported  
 NPDES Number: Not reported  
 Priority: Low priority. Priority ranking can change over time.  
 File Dispn: File discarded, case closed  
 Interim Remedial Actions: Yes  
 Cleanup and Abatement order Number: Not reported  
 Waste Discharge Requirement Number: Not reported



MAP FINDINGS  
FOCUS MAP 19

Map ID	Site	Database(s)	EPA ID Number
138	<b>317-490-51</b> <b>12805 POWAY ROAD</b> <b>POWAY, CA 92064</b>	US BROWNFIELDS	1010363980 N/A
	US BROWNFIELDS: Recipient name: Poway Redevelopment Agency Grant type: Assessment Property name: 317-490-51 Property #: 317-490-51 Parcel size: .52 Property Description: ARCO gas station/AM/PM; Facility observed to consist of one building, parking and landscaped areas, dispenser islands. Facility observed to be gas station. Facility observed to have approximately 3 USTs, 4 dispensers, and three groundwater monitoring wells.  Latitude: 32.956255 Longitude: -117.053715 HCM label: Not reported Map scale: Not reported Point of reference: Not reported Datum: Not reported ACRES property ID: 39803 Start date: Not reported Completed date: Not reported Acres cleaned up: Not reported Cleanup funding: Not reported Cleanup funding source: Not reported Assessment funding: 992 Assessment funding source: US EPA - Brownfields Assessment Cooperative Agreement Redevelopment funding: Not reported Redev. funding source: Not reported Redev. funding entity name: Not reported Redevelopment start date: Not reported Assessment funding entity: EPA Cleanup funding entity: Not reported Grant type: N/A Accomplishment type: Phase I Environmental Assessment Accomplishment count: 1 Cooperative agreement #: 96914701 Ownership entity: Not reported Current owner: Exoil Corporation Did owner change: Not reported Cleanup required: Yes Video available: Not reported Photo available: Not reported Institutional controls required: N IC Category proprietary controls: Not reported IC cat. info. devices: Not reported IC cat. gov. controls: Not reported IC cat. enforcement permit tools: Not reported IC in place date: Not reported IC in place: No State/tribal program date: Not reported State/tribal program ID: Not reported State/tribal NFA date: Not reported Air contaminated: Not reported Air cleaned: Not reported Asbestos found: N Asbestos cleaned: Not reported Controlled substance found: N		

MAP FINDINGS  
FOCUS MAP 19

Map ID Site Database(s) EPA ID Number

317-490-51 (Continued)

1010363980

Controlled substance cleaned: Not reported  
 Drinking water affected: Not reported  
 Drinking water cleaned: Not reported  
 Groundwater affected: Not reported  
 Groundwater cleaned: Not reported  
 Lead contaminant found: N  
 Lead cleaned up: Not reported  
 No media affected: Not reported  
 Unknown media affected: Not reported  
 Other cleaned up: Not reported  
 Other metals found: N  
 Other metals cleaned: Not reported  
 Other contaminants found: N  
 Other contams found description: Not reported  
 PAHs found: N  
 PAHs cleaned up: Not reported  
 PCBs found: N  
 PCBs cleaned up: Not reported  
 Petro products found: Y  
 Petro products cleaned: Not reported  
 Sediments found: Not reported  
 Sediments cleaned: Not reported  
 Soil affected: Not reported  
 Soil cleaned up: Not reported  
 Surface water cleaned: Not reported  
 Unknown found: Not reported  
 VOCs found: Y  
 VOCs cleaned: Not reported  
 Cleanup other description: Not reported  
 Num. of cleanup and re-dev. jobs: Not reported  
 Past use greenspace acreage: Not reported  
 Past use residential acreage: Not reported  
 Past use commercial acreage: Not reported  
 Past use industrial acreage: Not reported  
 Future use greenspace acreage: Not reported  
 Future use residential acreage: Not reported  
 Future use commercial acreage: Not reported  
 Future use industrial acreage: Not reported  
 Greenspace acreage and type: Not reported  
 Superfund Fed. landowner flag: Not reported

138

ARCO #1735  
12805 POWAY RD  
POWAY, CA 92064

SAN DIEGO CO. SAM S105692095  
N/A

SAN DIEGO CO. SAM:

Case Number: H20714-001  
 Agency: DEH Site Assessment & Mitigation  
**Funding:** LOP - Federal Fund  
 Facility Type: Soils Only  
 Facility Status: Closed Case  
 Date: 8/8/1986  
 Date Began: 7/2/1985

Case Number: H20714-002  
 Agency: DEH Site Assessment & Mitigation  
**Funding:** LOP - State Fund  
 Facility Type: Drinking Water Aquifer Impacted

MAP FINDINGS  
FOCUS MAP 19

Map ID	Site	Database(s)	EPA ID Number
	<b>ARCO #1735 (Continued)</b>		<b>S105692095</b>
	Facility Status: Remedial Action (Clean-Up)		
	Date: 10/21/2004		
	Date Began: 12/27/1991		
<b>138</b>	<b>7-ELEVEN FOOD STORE #19160</b> <b>12764 POWAY RD</b> <b>POWAY, CA 92064</b>	<b>HIST UST</b> <b>SWEEPS UST</b> San Diego Co. HMMD SAN DIEGO CO. SAM	<b>1000281963</b> N/A
	HIST UST:		
	Region: STATE		
	Facility ID: 00000010243		
	Facility Type: Gas Station		
	Other Type: Not reported		
	Total Tanks: 0003		
	Contact Name: CAL FARRER		
	Telephone: 6192681070		
	Owner Name: THE SOUTHLAND CORPORATION		
	Owner Address: 7839 UNIVERSITY AVENUE		
	Owner City,St,Zip: LA MESA, CA 92041		
	Tank Num: 001		
	Container Num: 19160-1		
	Year Installed: 1977		
	Tank Capacity: 00009940		
	Tank Used for: PRODUCT		
	Type of Fuel: UNLEADED		
	Tank Construction: 0.25 inches		
	Leak Detection: Stock Inventor		
	Tank Num: 002		
	Container Num: 19160-2		
	Year Installed: 1977		
	Tank Capacity: 00008000		
	Tank Used for: PRODUCT		
	Type of Fuel: REGULAR		
	Tank Construction: 0.25 inches		
	Leak Detection: Stock Inventor		
	Tank Num: 003		
	Container Num: 19160-3		
	Year Installed: Not reported		
	Tank Capacity: 00006000		
	Tank Used for: PRODUCT		
	Type of Fuel: PREMIUM		
	Tank Construction: 0.25 inches		
	Leak Detection: Stock Inventor		
	SWEEPS UST:		
	Status: Active		
	Comp Number: 20710		
	Number: 9		
	Board Of Equalization: 44-002251		
	Referral Date: Not reported		
	Action Date: 06-26-92		
	Created Date: 02-29-88		
	Owner Tank Id: Not reported		

MAP FINDINGS  
FOCUS MAP 19

Map ID Site Database(s) EPA ID Number

**7-ELEVEN FOOD STORE #19160 (Continued)**

**1000281963**

SWRCB Tank Id: 37-000-020710-000001  
 Tank Status: A  
 Capacity: 9940  
 Active Date: Not reported  
 Tank Use: M.V. FUEL  
 STG: P  
 Content: REG UNLEADED  
 Number Of Tanks: 3

Status: Active  
 Comp Number: 20710  
 Number: 9  
 Board Of Equalization: 44-002251  
 Referral Date: Not reported  
 Action Date: 06-26-92  
 Created Date: 02-29-88  
 Owner Tank Id: Not reported  
 SWRCB Tank Id: 37-000-020710-000002  
 Tank Status: A  
 Capacity: 8000  
 Active Date: Not reported  
 Tank Use: M.V. FUEL  
 STG: P  
 Content: LEADED  
 Number Of Tanks: Not reported

Status: Active  
 Comp Number: 20710  
 Number: 9  
 Board Of Equalization: 44-002251  
 Referral Date: Not reported  
 Action Date: 06-26-92  
 Created Date: 02-29-88  
 Owner Tank Id: Not reported  
 SWRCB Tank Id: 37-000-020710-000003  
 Tank Status: A  
 Capacity: 6000  
 Active Date: Not reported  
 Tank Use: M.V. FUEL  
 STG: P  
 Content: REG UNLEADED  
 Number Of Tanks: Not reported

**SAN DIEGO CO. HMMD:**

Facility Id: 120710  
 Business Type: Not reported  
 EPA Id Number: Not reported  
 APN: 317-490-72-00  
 Last HMMD Inspection: 01/06/1993  
 Permit Status: INAC  
 Permit Expiration: Not reported  
 Facility Owner: THE SOUTHLAND CORP  
 Facility Address: 7839 UNIVERSITY AV  
 Facility City: LA MESA  
 Facility State: CA  
 Facility Zip: 91941-4970  
 UST Owner: THE SOUTHLAND CORP

MAP FINDINGS  
FOCUS MAP 19

Map ID      Site      Database(s)      EPA ID Number

---

**7-ELEVEN FOOD STORE #19160 (Continued)**

**1000281963**

Handle Regulated Hazmat:      Not reported  
Own Or Operate UST:              Not reported  
Subject To APSA:                  Not reported  
Generate Haz Waste:              Not reported  
Treat Haz Waste:                  Not reported  
Generate Medical Waste:         Not reported

UST:

UST Name:                          UNDERGROUND TANK 120710 T001  
Last Update:                      2012-11-02 14:17:38  
Permit Number:                  120710  
Tank Type:                         SINGLE WALL  
Additional Id:                      19160-1  
Capacity Gallons:                9940  
UST Contents:                    REGULAR UNLEADED  
Other Content Info:              REGULAR UNLEADED  
Reg Status:                        REMOVED  
Remove Close Date:              1994-09-03 00:00:00  
Year Installed:                  1977-01-01 00:00:00  
Pipe Type:                        Not reported  
Delivery System:                 Not reported  
Monitor Code:                    05  
UST Monitor Method:            SW TANK DW PIPE W/ POS SHUTOFF-ALARM ON LLD W/ SIRS:SIR ANALY  
MONTHLY, TANK TEST BIENNIALY, PIPE TEST ANN 0.1 G/HR OR MO 0.2 G/HR

UST Name:                          UNDERGROUND TANK 120710 T002  
Last Update:                      2012-11-02 14:17:38  
Permit Number:                  120710  
Tank Type:                         SINGLE WALL  
Additional Id:                      19160-2  
Capacity Gallons:                8000  
UST Contents:                    REGULAR UNLEADED  
Other Content Info:              REGULAR UNLEADED  
Reg Status:                        REMOVED  
Remove Close Date:              1994-09-03 00:00:00  
Year Installed:                  1977-01-01 00:00:00  
Pipe Type:                        Not reported  
Delivery System:                 Not reported  
Monitor Code:                    05  
UST Monitor Method:            SW TANK DW PIPE W/ POS SHUTOFF-ALARM ON LLD W/ SIRS:SIR ANALY  
MONTHLY, TANK TEST BIENNIALY, PIPE TEST ANN 0.1 G/HR OR MO 0.2 G/HR

UST Name:                          UNDERGROUND TANK 120710 T003  
Last Update:                      2012-11-02 14:17:38  
Permit Number:                  120710  
Tank Type:                         SINGLE WALL  
Additional Id:                      19160-3  
Capacity Gallons:                6000  
UST Contents:                    REGULAR UNLEADED  
Other Content Info:              REGULAR UNLEADED  
Reg Status:                        REMOVED  
Remove Close Date:              1994-09-03 00:00:00  
Year Installed:                  Not reported  
Pipe Type:                        Not reported  
Delivery System:                 Not reported  
Monitor Code:                    05  
UST Monitor Method:            SW TANK DW PIPE W/ POS SHUTOFF-ALARM ON LLD W/ SIRS:SIR ANALY  
MONTHLY, TANK TEST BIENNIALY, PIPE TEST ANN 0.1 G/HR OR MO 0.2 G/HR

MAP FINDINGS  
FOCUS MAP 19

Map ID	Site	Database(s)	EPA ID Number
--------	------	-------------	---------------

**7-ELEVEN FOOD STORE #19160 (Continued)**

**1000281963**

SAN DIEGO CO. SAM:

Case Number: H20710-001  
 Agency: DEH Site Assessment & Mitigation  
**Funding: LOP - Federal Fund**  
 Facility Type: Drinking Water Aquifer Impacted  
 Facility Status: Closed Case  
 Date: 5/22/1997  
 Date Began: 3/2/1992

138

**7-ELEVEN STORE #19160  
12764 POWAY  
POWAY, CA 92064**

**HIST CORTESE  
LUST**

**S103627235  
N/A**

HIST CORTESE:

Region: CORTESE  
 Facility County Code: 37  
 Reg By: LTNKA  
 Reg Id: 9UT2220

LUST:

Region: STATE  
 Global Id: T0607300987  
 Latitude: 32.956515  
 Longitude: -117.054259  
 Case Type: LUST Cleanup Site  
 Status: Completed - Case Closed  
 Status Date: 05/22/1997  
 Lead Agency: SAN DIEGO COUNTY LOP  
 Case Worker: Not reported  
 Local Agency: Not reported  
 RB Case Number: 9UT2220  
 LOC Case Number: H20710-001  
 File Location: Local Agency  
 Potential Media Affect: Aquifer used for drinking water supply  
 Potential Contaminants of Concern: Gasoline  
 Site History: Not reported

[Click here to access the California GeoTracker records for this facility:](#)

Status History:

Global Id: T0607300987  
 Status: Open - Case Begin Date  
 Status Date: 03/02/1992  
  
 Global Id: T0607300987  
 Status: Completed - Case Closed  
 Status Date: 05/22/1997

Regulatory Activities:

Global Id: T0607300987  
 Action Type: Other  
 Date: 01/01/1950  
 Action: Leak Began  
  
 Global Id: T0607300987  
 Action Type: ENFORCEMENT  
 Date: 05/12/1997

MAP FINDINGS  
FOCUS MAP 19

Map ID	Site	Database(s)	EPA ID Number
--------	------	-------------	---------------

**7-ELEVEN STORE #19160 (Continued)**

**S103627235**

Action:	Closure/No Further Action Letter - #H20710-001
Global Id:	T0607300987
Action Type:	Other
Date:	01/01/1950
Action:	Leak Stopped
Global Id:	T0607300987
Action Type:	Other
Date:	01/01/1950
Action:	Leak Discovery
Global Id:	T0607300987
Action Type:	ENFORCEMENT
Date:	05/26/1992
Action:	Notice of Responsibility
Global Id:	T0607300987
Action Type:	Other
Date:	01/01/1950
Action:	Leak Reported

138

**317-490-72**  
**12764 POWAY ROAD**  
**POWAY, CA 92064**

**US BROWNFIELDS**    **1010364204**  
**N/A**

US BROWNFIELDS:	
Recipient name:	Poway Redevelopment Agency
Grant type:	Assessment
Property name:	317-490-72
Property #:	317-490-72
Parcel size:	.73
Property Description:	Carquest Auto Parts - Facility observed to consist of one building and parking areas. Facility observed to be auto parts store. Seven circular patches that appear to be former boring/well locations observed in parking area.
Latitude:	32.956429
Longitude:	-117.054022
HCM label:	Not reported
Map scale:	Not reported
Point of reference:	Not reported
Datum:	Not reported
ACRES property ID:	39814
Start date:	Not reported
Completed date:	Not reported
Acres cleaned up:	Not reported
Cleanup funding:	Not reported
Cleanup funding source:	Not reported
Assessment funding:	992
Assessment funding source:	US EPA - Brownfields Assessment Cooperative Agreement
Redevelopment funding:	Not reported
Redev. funding source:	Not reported
Redev. funding entity name:	Not reported
Redevelopment start date:	Not reported
Assessment funding entity:	EPA
Cleanup funding entity:	Not reported
Grant type:	N/A

MAP FINDINGS  
FOCUS MAP 19

Map ID      Site      Database(s)      EPA ID Number

---

**317-490-72 (Continued)**

**1010364204**

Accomplishment type: Phase I Environmental Assessment  
 Accomplishment count: 1  
 Cooperative agreement #: 96914701  
 Ownership entity: Not reported  
 Current owner: John D. Reynolds Junior  
 Did owner change: Not reported  
 Cleanup required: No  
 Video available: Not reported  
 Photo available: Not reported  
 Institutional controls required: N  
 IC Category proprietary controls: Not reported  
 IC cat. info. devices: Not reported  
 IC cat. gov. controls: Not reported  
 IC cat. enforcement permit tools: Not reported  
 IC in place date: Not reported  
 IC in place: No  
 State/tribal program date: Not reported  
 State/tribal program ID: Not reported  
 State/tribal NFA date: Not reported  
 Air contaminated: Not reported  
 Air cleaned: Not reported  
 Asbestos found: N  
 Asbestos cleaned: Not reported  
 Controlled substance found: N  
 Controlled substance cleaned: Not reported  
 Drinking water affected: Not reported  
 Drinking water cleaned: Not reported  
 Groundwater affected: Not reported  
 Groundwater cleaned: Not reported  
 Lead contaminant found: N  
 Lead cleaned up: Not reported  
 No media affected: Not reported  
 Unknown media affected: Not reported  
 Other cleaned up: Not reported  
 Other metals found: N  
 Other metals cleaned: Not reported  
 Other contaminants found: N  
 Other contams found description: Not reported  
 PAHs found: N  
 PAHs cleaned up: Not reported  
 PCBs found: N  
 PCBs cleaned up: Not reported  
 Petro products found: Y  
 Petro products cleaned: Not reported  
 Sediments found: Not reported  
 Sediments cleaned: Not reported  
 Soil affected: Not reported  
 Soil cleaned up: Not reported  
 Surface water cleaned: Not reported  
 Unknown found: Not reported  
 VOCs found: Y  
 VOCs cleaned: Not reported  
 Cleanup other description: Not reported  
 Num. of cleanup and re-dev. jobs: Not reported  
 Past use greenspace acreage: Not reported  
 Past use residential acreage: Not reported  
 Past use commercial acreage: Not reported



MAP FINDINGS  
FOCUS MAP 19

Map ID	Site	Database(s)	EPA ID Number
--------	------	-------------	---------------

**317-490-72 (Continued)**

**1010364204**

Past use industrial acreage: Not reported  
 Future use greenspace acreage: Not reported  
 Future use residential acreage: Not reported  
 Future use commercial acreage: Not reported  
 Future use industrial acreage: Not reported  
 Greenspace acreage and type: Not reported  
 Superfund Fed. landowner flag: Not reported

138

**7-ELEVEN STORE #19160  
12764 POWAY RD  
POWAY, CA 92064**

**LUST S101301856  
N/A**

LUST REG 9:

Region: 9  
 Status: Case Closed  
 Case Number: 9UT2220  
 Local Case: H20710-001  
 Substance: Gasoline  
 Qty Leaked: Not reported  
 Abate Method: Excavate and Treat - remove contaminated soil and treat (includes spreading or land farming)  
 Local Agency: San Diego  
 How Found: Other Means  
 How Stopped: Other Means  
 Source: Unknown  
 Cause: Unknown  
 Lead Agency: Local Agency  
 Case Type: Aquifer affected  
 Date Found: 03/05/1992  
 Date Stopped: 03/05/1992  
 Confirm Date: 03/02/1992  
 Submit Workplan: 5/26/92  
 Prelim Assess: 10/01/1992  
 Desc Pollution: Not reported  
 Remed Plan: / /  
 Remed Action: Not reported  
 Began Monitor: Not reported  
 Release Date: 03/05/1992  
 Enforce Date: Not reported  
 Closed Date: 5/22/97  
 Enforce Type: Not reported  
 Pilot Program: LOP  
 Basin Number: 906.20  
 GW Depth: 3.41  
 Beneficial Use: Municipal groundwater use  
 NPDES Number: Not reported  
 Priority: 3A  
 File Dispn: Not reported  
 Interim Remedial Actions: No  
 Cleanup and Abatement order Number: Not reported  
 Waste Discharge Requirement Number: Not reported

MAP FINDINGS  
FOCUS MAP 19

Map ID	Site	Database(s)	EPA ID Number
138	<b>CONROYS FLOWERS</b> 12775 POWAY RD POWAY, CA 92064	<b>SLIC</b> San Diego Co. HMMD SAN DIEGO CO. SAM	<b>S104752975</b> N/A

SLIC:

Region:	STATE
<b>Facility Status:</b>	<b>Completed - Case Closed</b>
Status Date:	07/17/2007
Global Id:	SLT9S0064213
Lead Agency:	SAN DIEGO RWQCB (REGION 9)
Lead Agency Case Number:	H32109-001
Latitude:	32.9559095146185
Longitude:	-117.054231890877
Case Type:	Cleanup Program Site
Case Worker:	Not reported
Local Agency:	Not reported
RB Case Number:	SLT90006
File Location:	Regional Board
Potential Media Affected:	Not reported
Potential Contaminants of Concern:	Not reported
Site History:	Contamination likely originated from 4 other off-site USTs (H20710-001, H13170-001). No on-site uses of contaminants of concern.

[Click here to access the California GeoTracker records for this facility:](#)

SAN DIEGO CO. HMMD:

Facility Id:	132109
Business Type:	Not reported
EPA Id Number:	Not reported
APN:	317-490-02-00
Last HMMD Inspection:	Not reported
Permit Status:	INAC
Permit Expiration:	Not reported
Facility Owner:	FLOWER REALTY INC
Facility Address:	6621 E PACIFIC COAST HY #280
Facility City:	LONG BEACH
Facility State:	CA
Facility Zip:	90803-4200
UST Owner:	Not reported
Handle Regulated Hazmat:	Not reported
Own Or Operate UST:	Not reported
Subject To APSA:	Not reported
Generate Haz Waste:	Not reported
Treat Haz Waste:	Not reported
Generate Medical Waste:	Not reported

SAN DIEGO CO. SAM:

Case Number:	H32109-001
Agency:	CA Regional Water Quality Control Board
<b>Funding:</b>	<b>Non Billable</b>
Facility Type:	Drinking Water Aquifer Impacted
Facility Status:	Closed Case
Date:	7/17/2007
Date Began:	10/18/1990

MAP FINDINGS  
FOCUS MAP 19

Map ID	Site	Database(s)	EPA ID Number
138	<p><b>317-490-02</b> <b>12775 POWAY ROAD</b> <b>POWAY, CA 92064</b></p> <p>US BROWNFIELDS:  Recipient name: Poway Redevelopment Agency  Grant type: Assessment  Property name: 317-490-02  Property #: 317-490-02  Parcel size: .67  Property Description: Animal Emergency Clinic - Facility observed to consist of one building, and parking and landscaped areas. Three groundwater monitoring wells observed at facility and two sets of wells observed adjacent to facility in Carriage Road. Groundwater monitoring wells appear to be associated with adjacent ARCO gas station.</p> <p>Latitude: 32.956218  Longitude: -117.053967  HCM label: Not reported  Map scale: Not reported  Point of reference: Not reported  Datum: World Geodetic System of 1984  ACRES property ID: 39793  Start date: Not reported  Completed date: Not reported  Acres cleaned up: Not reported  Cleanup funding: Not reported  Cleanup funding source: Not reported  Assessment funding: 992  Assessment funding source: US EPA - Brownfields Assessment Cooperative Agreement  Redevelopment funding: Not reported  Redev. funding source: Not reported  Redev. funding entity name: Not reported  Redevelopment start date: Not reported  Assessment funding entity: EPA  Cleanup funding entity: Not reported  Grant type: N/A  Accomplishment type: Phase I Environmental Assessment  Accomplishment count: 1  Cooperative agreement #: 96914701  Ownership entity: Not reported  Current owner: Michael/Darci Wishnack, Animal Emergency Clinic  Did owner change: N  Cleanup required: Unknown  Video available: Not reported  Photo available: Not reported  Institutional controls required: Not reported  IC Category proprietary controls: Not reported  IC cat. info. devices: Not reported  IC cat. gov. controls: Not reported  IC cat. enforcement permit tools: Not reported  IC in place date: Not reported  IC in place: Unknown  State/tribal program date: Not reported  State/tribal program ID: Not reported  State/tribal NFA date: Not reported  Air contaminated: Not reported  Air cleaned: Not reported  Asbestos found: N  Asbestos cleaned: Not reported</p>	US BROWNFIELDS	1010375994 N/A

MAP FINDINGS  
FOCUS MAP 19

Map ID	Site	Database(s)	EPA ID Number
--------	------	-------------	---------------

**317-490-02 (Continued)**

**1010375994**

Controlled substance found:	N
Controlled substance cleaned:	Not reported
Drinking water affected:	Not reported
Drinking water cleaned:	Not reported
Groundwater affected:	Not reported
Groundwater cleaned:	Not reported
Lead contaminant found:	N
Lead cleaned up:	Not reported
No media affected:	Not reported
Unknown media affected:	Not reported
Other cleaned up:	Not reported
Other metals found:	N
Other metals cleaned:	Not reported
Other contaminants found:	N
Other contams found description:	Not reported
PAHs found:	N
PAHs cleaned up:	Not reported
PCBs found:	N
PCBs cleaned up:	Not reported
Petro products found:	Y
Petro products cleaned:	Not reported
Sediments found:	Not reported
Sediments cleaned:	Not reported
Soil affected:	Not reported
Soil cleaned up:	Not reported
Surface water cleaned:	Not reported
Unknown found:	Not reported
VOCs found:	Y
VOCs cleaned:	Not reported
Cleanup other description:	Antifreeze
Num. of cleanup and re-dev. jobs:	Not reported
Past use greenspace acreage:	Not reported
Past use residential acreage:	Not reported
Past use commercial acreage:	Not reported
Past use industrial acreage:	Not reported
Future use greenspace acreage:	Not reported
Future use residential acreage:	Not reported
Future use commercial acreage:	Not reported
Future use industrial acreage:	Not reported
Greenspace acreage and type:	Not reported
Superfund Fed. landowner flag:	Not reported

138

**317-490-66, -73**  
**12740 POWAY ROAD**  
**POWAY, CA 92064**

**US BROWNFIELDS** **1010363988**  
**N/A**

**US BROWNFIELDS:**

Recipient name:	Poway Redevelopment Agency
Grant type:	Assessment
Property name:	317-490-66, -73
Property #:	317-490-66, -73
Parcel size:	3.35
Property Description:	Perry Ford - Facility observed to consist of two buildings, and parking and landscaped areas. Facility observed to be automotive dealership with service bays. Possible inground hydraulic lifts, apparent clarifier, and approximately a dozen 55-gallon drums observed. Also one apparent destroyed well at facility and three apparently destroyed wells in Silver Lake Drive.

MAP FINDINGS  
FOCUS MAP 19

Map ID	Site	Database(s)	EPA ID Number
--------	------	-------------	---------------

**317-490-66, -73 (Continued)**

**1010363988**

Latitude:	32.955951
Longitude:	-117.054935
HCM label:	Not reported
Map scale:	Not reported
Point of reference:	Not reported
Datum:	Not reported
ACRES property ID:	39810
Start date:	Not reported
Completed date:	Not reported
Acres cleaned up:	Not reported
Cleanup funding:	Not reported
Cleanup funding source:	Not reported
Assessment funding:	992
Assessment funding source:	US EPA - Brownfields Assessment Cooperative Agreement
Redevelopment funding:	Not reported
Redev. funding source:	Not reported
Redev. funding entity name:	Not reported
Redevelopment start date:	Not reported
Assessment funding entity:	EPA
Cleanup funding entity:	Not reported
Grant type:	N/A
Accomplishment type:	Phase I Environmental Assessment
Accomplishment count:	1
Cooperative agreement #:	96914701
Ownership entity:	Not reported
Current owner:	Falk Trust 07-14-98
Did owner change:	Not reported
Cleanup required:	No
Video available:	Not reported
Photo available:	Not reported
Institutional controls required:	N
IC Category proprietary controls:	Not reported
IC cat. info. devices:	Not reported
IC cat. gov. controls:	Not reported
IC cat. enforcement permit tools:	Not reported
IC in place date:	Not reported
IC in place:	No
State/tribal program date:	Not reported
State/tribal program ID:	Not reported
State/tribal NFA date:	Not reported
Air contaminated:	Not reported
Air cleaned:	Not reported
Asbestos found:	N
Asbestos cleaned:	Not reported
Controlled substance found:	N
Controlled substance cleaned:	Not reported
Drinking water affected:	Not reported
Drinking water cleaned:	Not reported
Groundwater affected:	Not reported
Groundwater cleaned:	Not reported
Lead contaminant found:	N
Lead cleaned up:	Not reported
No media affected:	Not reported
Unknown media affected:	Not reported
Other cleaned up:	Not reported
Other metals found:	N
Other metals cleaned:	Not reported

MAP FINDINGS  
FOCUS MAP 19

Map ID	Site	Database(s)	EPA ID Number
--------	------	-------------	---------------

**317-490-66, -73 (Continued)**

**1010363988**

Other contaminants found: N  
 Other contams found description: Not reported  
 PAHs found: N  
 PAHs cleaned up: Not reported  
 PCBs found: N  
 PCBs cleaned up: Not reported  
 Petro products found: Y  
 Petro products cleaned: Not reported  
 Sediments found: Not reported  
 Sediments cleaned: Not reported  
 Soil affected: Not reported  
 Soil cleaned up: Not reported  
 Surface water cleaned: Not reported  
 Unknown found: Not reported  
 VOCs found: Y  
 VOCs cleaned: Not reported  
 Cleanup other description: Not reported  
 Num. of cleanup and re-dev. jobs: Not reported  
 Past use greenspace acreage: Not reported  
 Past use residential acreage: Not reported  
 Past use commercial acreage: Not reported  
 Past use industrial acreage: Not reported  
 Future use greenspace acreage: Not reported  
 Future use residential acreage: Not reported  
 Future use commercial acreage: Not reported  
 Future use industrial acreage: Not reported  
 Greenspace acreage and type: Not reported  
 Superfund Fed. landowner flag: Not reported

138

**PERRY FORD OF POWAY  
12740 POWAY RD  
POWAY, CA**

**RCRA-SQG 1000388633  
FINDS CAD981997323  
NPDES  
HIST CORTESE  
LUST  
SWEEPS UST  
AST  
San Diego Co. HMMD  
SAN DIEGO CO. SAM**

**RCRA-SQG:**

Date form received by agency: 09/23/1996  
 Facility name: PERRY FORD OF POWAY  
 Facility address: 12740 POWAY RD  
 POWAY, CA 92064  
 EPA ID: CAD981997323  
 Contact: DOUG EPLEY  
 Contact address: 12740 POWAY RD  
 POWAY, CA 92064  
 Contact country: US  
 Contact telephone: (619) 748-1400  
 Contact email: Not reported  
 EPA Region: 09  
 Classification: Small Small Quantity Generator  
 Description: Handler: generates more than 100 and less than 1000 kg of hazardous waste during any calendar month and accumulates less than 6000 kg of hazardous waste at any time; or generates 100 kg or less of hazardous waste during any calendar month, and accumulates more than 1000 kg of hazardous waste at any time

MAP FINDINGS  
FOCUS MAP 19

Map ID Site Database(s) EPA ID Number

**PERRY FORD OF POWAY (Continued)**

**1000388633**

Owner/Operator Summary:

Owner/operator name: PERRY FALK  
Owner/operator address: 12740 POWAY RD  
POWAY, CA 92064  
Owner/operator country: Not reported  
Owner/operator telephone: (619) 748-1400  
Legal status: Private  
Owner/Operator Type: Owner  
Owner/Op start date: Not reported  
Owner/Op end date: Not reported

Owner/operator name: NOT REQUIRED  
Owner/operator address: NOT REQUIRED  
NOT REQUIRED, ME 99999  
Owner/operator country: Not reported  
Owner/operator telephone: (415) 555-1212  
Legal status: Private  
Owner/Operator Type: Operator  
Owner/Op start date: Not reported  
Owner/Op end date: Not reported

Handler Activities Summary:

U.S. importer of hazardous waste: No  
Mixed waste (haz. and radioactive): No  
Recycler of hazardous waste: No  
Transporter of hazardous waste: No  
Treater, storer or disposer of HW: No  
Underground injection activity: No  
On-site burner exemption: No  
Furnace exemption: No  
Used oil fuel burner: No  
Used oil processor: No  
User oil refiner: No  
Used oil fuel marketer to burner: No  
Used oil Specification marketer: No  
Used oil transfer facility: No  
Used oil transporter: No

Violation Status: No violations found

FINDS:

Registry ID: 110038719973

Environmental Interest/Information System

US EPA Assessment, Cleanup and Redevelopment Exchange System (ACRES)  
is a federal online database for Brownfields Grantees to  
electronically submit data directly to EPA.

Registry ID: 110002771199

Environmental Interest/Information System

RCRAInfo is a national information system that supports the Resource  
Conservation and Recovery Act (RCRA) program through the tracking of  
events and activities related to facilities that generate, transport,  
and treat, store, or dispose of hazardous waste. RCRAInfo allows RCRA  
program staff to track the notification, permit, compliance, and

MAP FINDINGS  
FOCUS MAP 19

Map ID Site Database(s) EPA ID Number

---

**PERRY FORD OF POWAY (Continued)**

**1000388633**

corrective action activities required under RCRA.

**NPDES:**

Npdes Number: CAS000002  
Facility Status: Active  
Agency Id: 0  
Region: 9  
Regulatory Measure Id: 442392  
Order No: 2009-0009-DWQ  
Regulatory Measure Type: Enrollee  
Place Id: Not reported  
WDID: 9 37C369451  
Program Type: Construction  
Adoption Date Of Regulatory Measure: Not reported  
Effective Date Of Regulatory Measure: 04/16/2014  
Expiration Date Of Regulatory Measure: Not reported  
Termination Date Of Regulatory Measure: Not reported  
Discharge Name: perry ford of poway  
Discharge Address: 12740 poway rd  
Discharge City: poway  
Discharge State: California  
Discharge Zip: 92064

**HIST CORTESE:**

Region: CORTESE  
Facility County Code: 37  
Reg By: LTNKA  
Reg Id: 9UT58

**LUST:**

Region: STATE  
Global Id: T0607302868  
Latitude: 32.9561599  
Longitude: -117.055382  
Case Type: LUST Cleanup Site  
Status: Completed - Case Closed  
Status Date: 12/22/2003  
Lead Agency: SAN DIEGO COUNTY LOP  
Case Worker: Not reported  
Local Agency: Not reported  
RB Case Number: 9UT58  
LOC Case Number: H13170-001  
File Location: Local Agency  
Potential Media Affect: Aquifer used for drinking water supply  
Potential Contaminants of Concern: Gasoline  
Site History: Not reported

[Click here to access the California GeoTracker records for this facility:](#)

**Status History:**

Global Id: T0607302868  
Status: Completed - Case Closed  
Status Date: 12/22/2003

Global Id: T0607302868



MAP FINDINGS  
FOCUS MAP 19

Map ID      Site      Database(s)      EPA ID Number

---

**PERRY FORD OF POWAY (Continued)**

**1000388633**

Status:      Open - Case Begin Date  
Status Date:      10/22/1986

Regulatory Activities:

Global Id:      T0607302868  
Action Type:      Other  
Date:      01/01/1950  
Action:      Leak Stopped

Global Id:      T0607302868  
Action Type:      ENFORCEMENT  
Date:      01/15/1987  
Action:      \* Corrective Action Orders

Global Id:      T0607302868  
Action Type:      Other  
Date:      01/01/1950  
Action:      Leak Began

Global Id:      T0607302868  
Action Type:      ENFORCEMENT  
Date:      09/11/1992  
Action:      Notice of Responsibility

Global Id:      T0607302868  
Action Type:      ENFORCEMENT  
Date:      10/22/1986  
Action:      Notice of Responsibility

Global Id:      T0607302868  
Action Type:      Other  
Date:      01/01/1950  
Action:      Leak Discovery

Global Id:      T0607302868  
Action Type:      Other  
Date:      01/01/1950  
Action:      Leak Reported

LUST REG 9:

Region:      9  
Status:      Remediation Plan  
Case Number:      9UT58  
Local Case:      H13170-001  
Substance:      Gasoline  
Qty Leaked:      1  
Abate Method:      Not reported  
Local Agency:      San Diego  
How Found:      Other Means  
How Stopped:      Not reported  
Source:      Unknown  
Cause:      Unknown  
Lead Agency:      Local Agency  
Case Type:      Aquifer affected  
Date Found:      10/22/1986

MAP FINDINGS  
FOCUS MAP 19

Map ID Site Database(s) EPA ID Number

**PERRY FORD OF POWAY (Continued)**

**1000388633**

Date Stopped: 10/22/1986  
 Confirm Date: 10/22/1986  
 Submit Workplan: Not reported  
 Prelim Assess: 11/20/1986  
 Desc Pollution: Not reported  
 Remed Plan: 10/19/1987  
 Remed Action: Not reported  
 Began Monitor: Not reported  
 Release Date: 10/22/1986  
 Enforce Date: 10/22/86  
 Closed Date: Not reported  
 Enforce Type: SEL  
 Pilot Program: LOP  
 Basin Number: 906.20  
 GW Depth: ~13  
 Beneficial Use: Municipal groundwater use  
 NPDES Number: Not reported  
 Priority: 2B  
 File Dispn: Not reported  
 Interim Remedial Actions: No  
 Cleanup and Abatement order Number: Not reported  
 Waste Discharge Requirement Number: Not reported

**SWEEPS UST:**

Status: Active  
 Comp Number: 13170  
 Number: 9  
 Board Of Equalization: 44-022722  
 Referral Date: Not reported  
 Action Date: 06-26-92  
 Created Date: 02-29-88  
 Owner Tank Id: Not reported  
 SWRCB Tank Id: 37-000-013170-000003  
 Tank Status: A  
 Capacity: 1000  
 Active Date: Not reported  
 Tank Use: PETROLEUM  
 STG: W  
 Content: Not reported  
 Number Of Tanks: 3

Status: Active  
 Comp Number: 13170  
 Number: 9  
 Board Of Equalization: 44-022722  
 Referral Date: Not reported  
 Action Date: 06-26-92  
 Created Date: 02-29-88  
 Owner Tank Id: Not reported  
 SWRCB Tank Id: 37-000-013170-000004  
 Tank Status: A  
 Capacity: 550  
 Active Date: Not reported  
 Tank Use: OIL  
 STG: P  
 Content: Not reported  
 Number Of Tanks: Not reported

MAP FINDINGS  
FOCUS MAP 19

Map ID Site Database(s) EPA ID Number

**PERRY FORD OF POWAY (Continued)**

**1000388633**

Status: Active  
Comp Number: 13170  
Number: 9  
Board Of Equalization: 44-022722  
Referral Date: Not reported  
Action Date: 06-26-92  
Created Date: 02-29-88  
Owner Tank Id: Not reported  
SWRCB Tank Id: 37-000-013170-000005  
Tank Status: A  
Capacity: 550  
Active Date: Not reported  
Tank Use: OIL  
STG: P  
Content: Not reported  
Number Of Tanks: Not reported

Status: Not reported  
Comp Number: 13170  
Number: Not reported  
Board Of Equalization: 44-022722  
Referral Date: Not reported  
Action Date: Not reported  
Created Date: Not reported  
Owner Tank Id: Not reported  
SWRCB Tank Id: 37-000-013170-000001  
Tank Status: Not reported  
Capacity: 550  
Active Date: Not reported  
Tank Use: M.V. FUEL  
STG: PRODUCT  
Content: REG UNLEADED  
Number Of Tanks: 2

Status: Not reported  
Comp Number: 13170  
Number: Not reported  
Board Of Equalization: 44-022722  
Referral Date: Not reported  
Action Date: Not reported  
Created Date: Not reported  
Owner Tank Id: Not reported  
SWRCB Tank Id: 37-000-013170-000002  
Tank Status: Not reported  
Capacity: 550  
Active Date: Not reported  
Tank Use: M.V. FUEL  
STG: PRODUCT  
Content: LEADED  
Number Of Tanks: Not reported

**AST:**

Owner: PERRY FORD OF POWAY  
Total Gallons: 2050  
Certified Unified Program Agencies: San Diego

MAP FINDINGS  
FOCUS MAP 19

Map ID	Site	Database(s)	EPA ID Number
--------	------	-------------	---------------

**PERRY FORD OF POWAY (Continued)**

**1000388633**

SAN DIEGO CO. HMMD:

Facility Id: 113170  
 Business Type: 6HK31  
 EPA Id Number: CAD981997323  
 APN: 317-490-66-00  
 Last HMMD Inspection: 09/19/2012  
 Permit Status: OPEN  
 Permit Expiration: 06/30/2013  
 Facility Owner: PERRY FORD OF POWAY  
 Facility Address: 12740 POWAY RD  
 Facility City: POWAY  
 Facility State: CA  
 Facility Zip: 92064-4404  
 UST Owner: BISZANTZ REALTY  
 Handle Regulated Hazmat: Y  
 Own Or Operate UST: Not reported  
 Subject To APSA: Y  
 Generate Haz Waste: Y  
 Treat Haz Waste: Not reported  
 Generate Medical Waste: Not reported

UST:

UST Name: UNDERGROUND TANK 113170 T001  
 Last Update: 2012-11-02 14:17:38  
 Permit Number: 113170  
 Tank Type: SINGLE WALL  
 Additional Id: 1  
 Capacity Gallons: 550  
 UST Contents: REGULAR UNLEADED  
 Other Content Info: REGULAR UNLEADED  
 Reg Status: REMOVED  
 Remove Close Date: 1987-01-12 00:00:00  
 Year Installed: Not reported  
 Pipe Type: SINGLE WALL  
 Delivery System: SUCTION  
 Monitor Code: 90  
 UST Monitor Method: NO MONITORING ALTERNATIVE SELECTED. VERIFY AND ENTER MONITORING ALTERNATIVE DURING INSPECTION.

UST Name: UNDERGROUND TANK 113170 T002  
 Last Update: 2012-11-02 14:17:38  
 Permit Number: 113170  
 Tank Type: SINGLE WALL  
 Additional Id: 2  
 Capacity Gallons: 550  
 UST Contents: LEADED  
 Other Content Info: LEADED  
 Reg Status: REMOVED  
 Remove Close Date: 1987-01-12 00:00:00  
 Year Installed: Not reported  
 Pipe Type: SINGLE WALL  
 Delivery System: SUCTION  
 Monitor Code: 90  
 UST Monitor Method: NO MONITORING ALTERNATIVE SELECTED. VERIFY AND ENTER MONITORING ALTERNATIVE DURING INSPECTION.

UST Name: UNDERGROUND TANK 113170 T003

MAP FINDINGS  
FOCUS MAP 19

Map ID Site Database(s) EPA ID Number

**PERRY FORD OF POWAY (Continued)**

**1000388633**

Last Update: 2012-11-02 14:17:38  
 Permit Number: 113170  
 Tank Type: SINGLE WALL  
 Additional Id: 3 WASTE OIL  
 Capacity Gallons: 1000  
 UST Contents: Not reported  
 Other Content Info: WASTE OIL  
 Reg Status: REMOVED  
 Remove Close Date: 1993-07-17 00:00:00  
 Year Installed: Not reported  
 Pipe Type: Not reported  
 Delivery System: Not reported  
 Monitor Code: 07  
 UST Monitor Method: SW TANK SW PRESSURE PIPE W/RESTRICTIVE LLD W/DAILY RECONCILIATION OR WEEKLY GAUGING: TANK AND PIPE TEST ANNUALLY

UST Name: UNDERGROUND TANK 113170 T004  
 Last Update: 2012-11-02 14:17:38  
 Permit Number: 113170  
 Tank Type: SINGLE WALL  
 Additional Id: 4 MOTOR OIL  
 Capacity Gallons: 550  
 UST Contents: Not reported  
 Other Content Info: MOTOR OIL  
 Reg Status: REMOVED  
 Remove Close Date: 1993-07-13 00:00:00  
 Year Installed: Not reported  
 Pipe Type: SINGLE WALL  
 Delivery System: SUCTION  
 Monitor Code: 07  
 UST Monitor Method: SW TANK SW PRESSURE PIPE W/RESTRICTIVE LLD W/DAILY RECONCILIATION OR WEEKLY GAUGING: TANK AND PIPE TEST ANNUALLY

UST Name: UNDERGROUND TANK 113170 T005  
 Last Update: 2012-11-02 14:17:38  
 Permit Number: 113170  
 Tank Type: SINGLE WALL  
 Additional Id: 5 TRANSMISSION FLUID  
 Capacity Gallons: 550  
 UST Contents: Not reported  
 Other Content Info: AUTO TRANSMISSION FLUID  
 Reg Status: REMOVED  
 Remove Close Date: 1993-07-13 00:00:00  
 Year Installed: Not reported  
 Pipe Type: SINGLE WALL  
 Delivery System: SUCTION  
 Monitor Code: 07  
 UST Monitor Method: SW TANK SW PRESSURE PIPE W/RESTRICTIVE LLD W/DAILY RECONCILIATION OR WEEKLY GAUGING: TANK AND PIPE TEST ANNUALLY

UST Name: UNDERGROUND TANK 113170 T006  
 Last Update: 2012-11-02 14:17:38  
 Permit Number: 113170  
 Tank Type: UNKNOWN  
 Additional Id: 006  
 Capacity Gallons: 10  
 UST Contents: Not reported

MAP FINDINGS  
FOCUS MAP 19

Map ID Site Database(s) EPA ID Number

**PERRY FORD OF POWAY (Continued)**

**1000388633**

Other Content Info: GASOLINE & WASTE OIL  
 Reg Status: REMOVED  
 Remove Close Date: 1993-07-13 00:00:00  
 Year Installed: Not reported  
 Pipe Type: Not reported  
 Delivery System: Not reported  
 Monitor Code: 90  
 UST Monitor Method: NO MONITORING ALTERNATIVE SELECTED. VERIFY AND ENTER MONITORING ALTERNATIVE DURING INSPECTION.

Active Permits:

Facility Id: 113170  
 Update Date: 11/02/2012  
 Case Number: 8002-05-9  
 Name: OIL: LUBRICATING, MOTOR OIL, ATF  
 Other Information: Not reported  
 Material Waste: Material  
 Hazardous Categories 1: CHRONIC  
 Hazardous Categories 2: Not reported

Facility Id: 113170  
 Update Date: 11/02/2012  
 Case Number: Not reported  
 Name: ANTIFREEZE/COOLANT  
 Other Information: Not reported  
 Material Waste: Material  
 Hazardous Categories 1: CHRONIC  
 Hazardous Categories 2: Not reported

Facility Id: 113170  
 Update Date: 11/02/2012  
 Case Number: Not reported  
 Name: WASTE 221 WASTE OIL & MIXED OIL  
 Other Information: WASTE OIL & ATF  
 Material Waste: Waste  
 Hazardous Categories 1: Not reported  
 Hazardous Categories 2: Not reported

Facility Id: 113170  
 Update Date: 11/02/2012  
 Case Number: 7782-44-7  
 Name: OXYGEN, COMPRESSED GAS  
 Other Information: Not reported  
 Material Waste: Material  
 Hazardous Categories 1: ACUTE  
 Hazardous Categories 2: Not reported

Facility Id: 113170  
 Update Date: 11/02/2012  
 Case Number: 74-86-2  
 Name: ACETYLENE, COMPRESSED GAS  
 Other Information: Not reported  
 Material Waste: Material  
 Hazardous Categories 1: PRESSURE RELEASE  
 Hazardous Categories 2: Not reported

Facility Id: 113170

MAP FINDINGS  
FOCUS MAP 19

Map ID      Site      Database(s)      EPA ID Number

---

**PERRY FORD OF POWAY (Continued)**

**1000388633**

Update Date: 11/02/2012  
Case Number: 7440371  
Name: ARGON/CO2, COMPRESSED GAS  
Other Information: Not reported  
Material Waste: Material  
Hazardous Categories 1: PRESSURE RELEASE  
Hazardous Categories 2: ACUTE

Facility Id: 113170  
Update Date: 11/02/2012  
Case Number: Not reported  
Name: DEGREASING SOAP, ZEP FLASH  
Other Information: DEGREASING SOAP, ZEP FLASH  
Material Waste: Material  
Hazardous Categories 1: ACUTE  
Hazardous Categories 2: Not reported

Facility Id: 113170  
Update Date: 11/02/2012  
Case Number: Not reported  
Name: WASTE 491 UNSPECIFIED SLUDGE WASTE  
Other Information: SUMP SLUDGE  
Material Waste: Waste  
Hazardous Categories 1: Not reported  
Hazardous Categories 2: Not reported

Facility Id: 113170  
Update Date: 11/02/2012  
Case Number: Not reported  
Name: WASTE 888 USED OIL FILTERS  
Other Information: SPENT OIL FILTERS  
Material Waste: Waste  
Hazardous Categories 1: Not reported  
Hazardous Categories 2: Not reported

Facility Id: 113170  
Update Date: 11/02/2012  
Case Number: Not reported  
Name: WASTE 135 UNSPECIFIED AQUEOUS SOL'N  
Other Information: PARTS WASHERS-6 UNITS  
Material Waste: Waste  
Hazardous Categories 1: Not reported  
Hazardous Categories 2: Not reported

Facility Id: 113170  
Update Date: 11/02/2012  
Case Number: Not reported  
Name: WASTE 343 UNSPEC ORGANIC LIQUID MIXTURE  
Other Information: CONTAMINATED FUEL  
Material Waste: Waste  
Hazardous Categories 1: Not reported  
Hazardous Categories 2: Not reported

Facility Id: 113170  
Update Date: 11/02/2012  
Case Number: Not reported  
Name: WASTE 444 USED BATTERIES

MAP FINDINGS  
FOCUS MAP 19

Map ID	Site	Database(s)	EPA ID Number
--------	------	-------------	---------------

**PERRY FORD OF POWAY (Continued)**

**1000388633**

Other Information: SPENT LEAD ACID BATTERIES, CAL STATE BATTERY  
Material Waste: Waste  
Hazardous Categories 1: Not reported  
Hazardous Categories 2: Not reported

Facility Id: 113170  
Update Date: 11/02/2012  
Case Number: Not reported  
Name: WASTE 342 ORGANIC LIQUIDS W/METALS  
Other Information: WASTE ANTIFREEZE/COOLANT  
Material Waste: Waste  
Hazardous Categories 1: Not reported  
Hazardous Categories 2: Not reported

Violations Active Permits:

Facility Id: 113170  
Update Date: 11/02/2012  
Inspection Date: 12/01/2008  
Violation Code: 6HV0402  
Violation: TRAINING PROGRAM NOT ADEQUATE  
Violation Citation: Personnel training is not adequate to ensure compliance with hazardous waste regulations. CCR 66265.16(a)&(b)  
Activity: ACTIVE

Facility Id: 113170  
Update Date: 11/02/2012  
Inspection Date: 05/01/2006  
Violation Code: 6HV0402  
Violation: TRAINING PROGRAM NOT ADEQUATE  
Violation Citation: Personnel training is not adequate to ensure compliance with hazardous waste regulations. CCR 66265.16(a)&(b)  
Activity: ACTIVE

Facility Id: 113170  
Update Date: 11/02/2012  
Inspection Date: 05/01/2006  
Violation Code: 6HV1605  
Violation: NO DAILY TANK INSPECTION/LOG  
Violation Citation: Failed to inspect and/or document daily HW tank system inspections. 66265.195 ( c )  
Activity: ACTIVE

Facility Id: 113170  
Update Date: 11/02/2012  
Inspection Date: 12/01/2008  
Violation Code: 6HV0136  
Violation: NO DISPOSAL RECORDS: BATTERIES  
Violation Citation: Generator has not maintained onsite documentation for lead-acid battery disposal. CCR 66266.81(a)(4)(B)  
Activity: ACTIVE

Facility Id: 113170  
Update Date: 11/02/2012  
Inspection Date: 02/11/2003  
Violation Code: 6HV1601  
Violation: HAZWASTE TANKS W/O P.E. ASSESSMENT  
Violation Citation: Failed to obtain a P.E. assessment for hazardous waste tank system.



MAP FINDINGS  
FOCUS MAP 19

Map ID	Site	Database(s)	EPA ID Number
--------	------	-------------	---------------

**PERRY FORD OF POWAY (Continued)**

**1000388633**

Activity:	66265.191(a) or 66265.192(a) ACTIVE
Facility Id:	113170
Update Date:	11/02/2012
Inspection Date:	05/01/2006
Violation Code:	6HV0202
Violation:	WASTE CONTAINER W/O LABELS
Violation Citation:	Hazardous waste containers &/or tanks are missing labels, accumulation date and/or are improperly labeled. CCR 66262.34(a)(2); 66262.34(a)(3) & 66262.34(f)
Activity:	ACTIVE
Facility Id:	113170
Update Date:	11/02/2012
Inspection Date:	05/01/2006
Violation Code:	6HV1601
Violation:	HAZWASTE TANKS W/O P.E. ASSESSMENT
Violation Citation:	Failed to obtain a P.E. assessment for hazardous waste tank system. 66265.191(a) or 66265.192(a)
Activity:	ACTIVE
Facility Id:	113170
Update Date:	11/02/2012
Inspection Date:	05/01/2006
Violation Code:	6HV0201
Violation:	WASTE CONTAINER NOT CLOSED
Violation Citation:	Hazardous waste containers are not kept closed while in storage. CCR 66265.173(a)
Activity:	ACTIVE
Facility Id:	113170
Update Date:	11/02/2012
Inspection Date:	07/19/2004
Violation Code:	6HV1011
Violation:	TRAINING RECORDS NOT AVAILABLE
Violation Citation:	Personnel training records not available. 19 CCR 2732
Activity:	ACTIVE
Facility Id:	113170
Update Date:	11/02/2012
Inspection Date:	05/01/2006
Violation Code:	6HV0208
Violation:	STORAGE AREA: NO WEEKLY INSPECTION
Violation Citation:	Hazardous waste storage area is not being inspected weekly for deteriorated or leaking containers CCR 66265.174
Activity:	ACTIVE
Facility Id:	113170
Update Date:	11/02/2012
Inspection Date:	12/01/2008
Violation Code:	6HV0301
Violation:	HAZWASTE:UNAUTHORIZED DISPOSAL
Violation Citation:	Disposal or causing the disposal of hazardous waste to an unauthorized point (ground, storm drain, sewer system, trash, or air). HSC 25189.5(a) or 25189(d)
Activity:	ACTIVE

MAP FINDINGS  
FOCUS MAP 19

Map ID	Site	Database(s)	EPA ID Number
--------	------	-------------	---------------

**PERRY FORD OF POWAY (Continued)**

**1000388633**

Facility Id:	113170
Update Date:	11/02/2012
Inspection Date:	07/19/2004
Violation Code:	6HV0215
Violation:	OIL FILTERS IMPROPERLY MANAGED
Violation Citation:	Used oil filters not properly drained, stored, or labeled prior to transport for the purpose of metal reclamation. CCR 66266.130
Activity:	ACTIVE
Facility Id:	113170
Update Date:	11/02/2012
Inspection Date:	12/01/2008
Violation Code:	6HV0202
Violation:	WASTE CONTAINER W/O LABELS
Violation Citation:	Hazardous waste containers &/or tanks are missing labels, accumulation date and/or are improperly labeled. CCR 66262.34(a)(2); 66262.34(a)(3) & 66262.34(f)
Activity:	ACTIVE
Facility Id:	113170
Update Date:	11/02/2012
Inspection Date:	07/19/2004
Violation Code:	6HV0209
Violation:	WASTE ONSITE >90/180/270 DAYS
Violation Citation:	Hazardous waste is stored in excess of allowable time period (90 days) without a State permit or written variance. CCR 25201(a) & 66262.34(a)&( c)
Activity:	ACTIVE
Facility Id:	113170
Update Date:	11/02/2012
Inspection Date:	05/01/2006
Violation Code:	6HV0135
Violation:	MANIFESTS/RECEIPTS FOR 3 YEARS NOT ONSIT
Violation Citation:	Hazardous waste manifests/receipts for 3 years are not maintained onsite to document proper disposal of hazardous waste. CCR 66262.40(a) & 25160.2(b)(3)
Activity:	ACTIVE
Facility Id:	113170
Update Date:	11/02/2012
Inspection Date:	12/01/2008
Violation Code:	6HV1605
Violation:	NO DAILY TANK INSPECTION/LOG
Violation Citation:	Failed to inspect and/or document daily HW tank system inspections. 66265.195 ( c)
Activity:	ACTIVE
Facility Id:	113170
Business Type:	6HK31
EPA Id Number:	CAD981997323
APN:	317-490-66-00
Last HMMD Inspection:	09/19/2012
Permit Status:	OPEN
Permit Expiration:	06/30/2013
Facility Owner:	PERRY FORD OF POWAY

MAP FINDINGS  
FOCUS MAP 19

Map ID Site Database(s) EPA ID Number

**PERRY FORD OF POWAY (Continued)**

**1000388633**

Facility Address: 12740 POWAY RD  
 Facility City: POWAY  
 Facility State: CA  
 Facility Zip: 92064-4404  
 UST Owner: BIZSANTZ REALTY  
 Handle Regulated Hazmat: Y  
 Own Or Operate UST: Not reported  
 Subject To APSA: Not reported  
 Generate Haz Waste: Y  
 Treat Haz Waste: Not reported  
 Generate Medical Waste: Not reported

UST:

UST Name: UNDERGROUND TANK 113170 T001  
 Last Update: 2012-11-02 14:17:38  
 Permit Number: 113170  
 Tank Type: SINGLE WALL  
 Additional Id: 1  
 Capacity Gallons: 550  
 UST Contents: REGULAR UNLEADED  
 Other Content Info: REGULAR UNLEADED  
 Reg Status: REMOVED  
 Remove Close Date: 1987-01-12 00:00:00  
 Year Installed: Not reported  
 Pipe Type: SINGLE WALL  
 Delivery System: SUCTION  
 Monitor Code: 90  
 UST Monitor Method: NO MONITORING ALTERNATIVE SELECTED. VERIFY AND ENTER MONITORING ALTERNATIVE DURING INSPECTION.

UST Name: UNDERGROUND TANK 113170 T002  
 Last Update: 2012-11-02 14:17:38  
 Permit Number: 113170  
 Tank Type: SINGLE WALL  
 Additional Id: 2  
 Capacity Gallons: 550  
 UST Contents: LEADED  
 Other Content Info: LEADED  
 Reg Status: REMOVED  
 Remove Close Date: 1987-01-12 00:00:00  
 Year Installed: Not reported  
 Pipe Type: SINGLE WALL  
 Delivery System: SUCTION  
 Monitor Code: 90  
 UST Monitor Method: NO MONITORING ALTERNATIVE SELECTED. VERIFY AND ENTER MONITORING ALTERNATIVE DURING INSPECTION.

UST Name: UNDERGROUND TANK 113170 T003  
 Last Update: 2012-11-02 14:17:38  
 Permit Number: 113170  
 Tank Type: SINGLE WALL  
 Additional Id: 3 WASTE OIL  
 Capacity Gallons: 1000  
 UST Contents: Not reported  
 Other Content Info: WASTE OIL  
 Reg Status: REMOVED  
 Remove Close Date: 1993-07-17 00:00:00  
 Year Installed: Not reported

MAP FINDINGS  
FOCUS MAP 19

Map ID	Site	Database(s)	EPA ID Number
--------	------	-------------	---------------

**PERRY FORD OF POWAY (Continued)**

**1000388633**

Pipe Type: Not reported  
 Delivery System: Not reported  
 Monitor Code: 07  
 UST Monitor Method: SW TANK SW PRESSURE PIPE W/RESTRICTIVE LLD W/DAILY RECONCILIATION OR WEEKLY GAUGING: TANK AND PIPE TEST ANNUALLY

UST Name: UNDERGROUND TANK 113170 T004  
 Last Update: 2012-11-02 14:17:38  
 Permit Number: 113170  
 Tank Type: SINGLE WALL  
 Additional Id: 4 MOTOR OIL  
 Capacity Gallons: 550  
 UST Contents: Not reported  
 Other Content Info: MOTOR OIL  
 Reg Status: REMOVED  
 Remove Close Date: 1993-07-13 00:00:00  
 Year Installed: Not reported  
 Pipe Type: SINGLE WALL  
 Delivery System: SUCTION  
 Monitor Code: 07  
 UST Monitor Method: SW TANK SW PRESSURE PIPE W/RESTRICTIVE LLD W/DAILY RECONCILIATION OR WEEKLY GAUGING: TANK AND PIPE TEST ANNUALLY

UST Name: UNDERGROUND TANK 113170 T005  
 Last Update: 2012-11-02 14:17:38  
 Permit Number: 113170  
 Tank Type: SINGLE WALL  
 Additional Id: 5 TRANSMISSION FLUID  
 Capacity Gallons: 550  
 UST Contents: Not reported  
 Other Content Info: AUTO TRANSMISSION FLUID  
 Reg Status: REMOVED  
 Remove Close Date: 1993-07-13 00:00:00  
 Year Installed: Not reported  
 Pipe Type: SINGLE WALL  
 Delivery System: SUCTION  
 Monitor Code: 07  
 UST Monitor Method: SW TANK SW PRESSURE PIPE W/RESTRICTIVE LLD W/DAILY RECONCILIATION OR WEEKLY GAUGING: TANK AND PIPE TEST ANNUALLY

UST Name: UNDERGROUND TANK 113170 T006  
 Last Update: 2012-11-02 14:17:38  
 Permit Number: 113170  
 Tank Type: UNKNOWN  
 Additional Id: 006  
 Capacity Gallons: 10  
 UST Contents: Not reported  
 Other Content Info: GASOLINE & WASTE OIL  
 Reg Status: REMOVED  
 Remove Close Date: 1993-07-13 00:00:00  
 Year Installed: Not reported  
 Pipe Type: Not reported  
 Delivery System: Not reported  
 Monitor Code: 90  
 UST Monitor Method: NO MONITORING ALTERNATIVE SELECTED. VERIFY AND ENTER MONITORING ALTERNATIVE DURING INSPECTION.

MAP FINDINGS  
FOCUS MAP 19

Map ID Site Database(s) EPA ID Number

**PERRY FORD OF POWAY (Continued)**

**1000388633**

Active Permits:

Facility Id: 113170  
 Update Date: 11/02/2012  
 Case Number: 8002-05-9  
 Name: OIL: LUBRICATING, MOTOR OIL, ATF  
 Other Information: Not reported  
 Material Waste: Material  
 Hazardous Categories 1: CHRONIC  
 Hazardous Categories 2: Not reported

Facility Id: 113170  
 Update Date: 11/02/2012  
 Case Number: Not reported  
 Name: ANTIFREEZE/COOLANT  
 Other Information: Not reported  
 Material Waste: Material  
 Hazardous Categories 1: CHRONIC  
 Hazardous Categories 2: Not reported

Facility Id: 113170  
 Update Date: 11/02/2012  
 Case Number: Not reported  
 Name: WASTE 221 WASTE OIL & MIXED OIL  
 Other Information: WASTE OIL & ATF  
 Material Waste: Waste  
 Hazardous Categories 1: Not reported  
 Hazardous Categories 2: Not reported

Facility Id: 113170  
 Update Date: 11/02/2012  
 Case Number: 7782-44-7  
 Name: OXYGEN, COMPRESSED GAS  
 Other Information: Not reported  
 Material Waste: Material  
 Hazardous Categories 1: ACUTE  
 Hazardous Categories 2: Not reported

Facility Id: 113170  
 Update Date: 11/02/2012  
 Case Number: 74-86-2  
 Name: ACETYLENE, COMPRESSED GAS  
 Other Information: Not reported  
 Material Waste: Material  
 Hazardous Categories 1: PRESSURE RELEASE  
 Hazardous Categories 2: Not reported

Facility Id: 113170  
 Update Date: 11/02/2012  
 Case Number: 7440371  
 Name: ARGON/CO2, COMPRESSED GAS  
 Other Information: Not reported  
 Material Waste: Material  
 Hazardous Categories 1: PRESSURE RELEASE  
 Hazardous Categories 2: ACUTE

Facility Id: 113170  
 Update Date: 11/02/2012

MAP FINDINGS  
FOCUS MAP 19

Map ID Site Database(s) EPA ID Number

**PERRY FORD OF POWAY (Continued)**

**1000388633**

Case Number:	Not reported
Name:	DEGREASING SOAP, ZEP FLASH
Other Information:	DEGREASING SOAP, ZEP FLASH
Material Waste:	Material
Hazardous Categories 1:	ACUTE
Hazardous Categories 2:	Not reported
Facility Id:	113170
Update Date:	11/02/2012
Case Number:	Not reported
Name:	WASTE 491 UNSPECIFIED SLUDGE WASTE
Other Information:	SUMP SLUDGE
Material Waste:	Waste
Hazardous Categories 1:	Not reported
Hazardous Categories 2:	Not reported
Facility Id:	113170
Update Date:	11/02/2012
Case Number:	Not reported
Name:	WASTE 888 USED OIL FILTERS
Other Information:	SPENT OIL FILTERS
Material Waste:	Waste
Hazardous Categories 1:	Not reported
Hazardous Categories 2:	Not reported
Facility Id:	113170
Update Date:	11/02/2012
Case Number:	Not reported
Name:	WASTE 135 UNSPECIFIED AQUEOUS SOL'N
Other Information:	PARTS WASHERS-6 UNITS
Material Waste:	Waste
Hazardous Categories 1:	Not reported
Hazardous Categories 2:	Not reported
Facility Id:	113170
Update Date:	11/02/2012
Case Number:	Not reported
Name:	WASTE 343 UNSPEC ORGANIC LIQUID MIXTURE
Other Information:	CONTAMINATED FUEL
Material Waste:	Waste
Hazardous Categories 1:	Not reported
Hazardous Categories 2:	Not reported
Facility Id:	113170
Update Date:	11/02/2012
Case Number:	Not reported
Name:	WASTE 444 USED BATTERIES
Other Information:	SPENT LEAD ACID BATTERIES, CAL STATE BATTERY
Material Waste:	Waste
Hazardous Categories 1:	Not reported
Hazardous Categories 2:	Not reported
Facility Id:	113170
Update Date:	11/02/2012
Case Number:	Not reported
Name:	WASTE 342 ORGANIC LIQUIDS W/METALS
Other Information:	WASTE ANTIFREEZE/COOLANT

MAP FINDINGS  
FOCUS MAP 19

Map ID	Site	Database(s)	EPA ID Number
--------	------	-------------	---------------

**PERRY FORD OF POWAY (Continued)**

**1000388633**

Material Waste: Waste  
Hazardous Categories 1: Not reported  
Hazardous Categories 2: Not reported

Violations Active Permits:

Facility Id: 113170  
Update Date: 11/02/2012  
Inspection Date: 12/01/2008  
Violation Code: 6HV0402  
Violation: TRAINING PROGRAM NOT ADEQUATE  
Violation Citation: Personnel training is not adequate to ensure compliance with hazardous waste regulations. CCR 66265.16(a)&(b)  
Activity: ACTIVE

Facility Id: 113170  
Update Date: 11/02/2012  
Inspection Date: 05/01/2006  
Violation Code: 6HV0402  
Violation: TRAINING PROGRAM NOT ADEQUATE  
Violation Citation: Personnel training is not adequate to ensure compliance with hazardous waste regulations. CCR 66265.16(a)&(b)  
Activity: ACTIVE

Facility Id: 113170  
Update Date: 11/02/2012  
Inspection Date: 05/01/2006  
Violation Code: 6HV1605  
Violation: NO DAILY TANK INSPECTION/LOG  
Violation Citation: Failed to inspect and/or document daily HW tank system inspections. 66265.195 ( c )  
Activity: ACTIVE

Facility Id: 113170  
Update Date: 11/02/2012  
Inspection Date: 12/01/2008  
Violation Code: 6HV0136  
Violation: NO DISPOSAL RECORDS: BATTERIES  
Violation Citation: Generator has not maintained onsite documentation for lead-acid battery disposal. CCR 66266.81(a)(4)(B)  
Activity: ACTIVE

Facility Id: 113170  
Update Date: 11/02/2012  
Inspection Date: 02/11/2003  
Violation Code: 6HV1601  
Violation: HAZWASTE TANKS W/O P.E. ASSESSMENT  
Violation Citation: Failed to obtain a P.E. assessment for hazardous waste tank system. 66265.191(a) or 66265.192(a)  
Activity: ACTIVE

Facility Id: 113170  
Update Date: 11/02/2012  
Inspection Date: 05/01/2006  
Violation Code: 6HV0202  
Violation: WASTE CONTAINER W/O LABELS  
Violation Citation: Hazardous waste containers &/or tanks are missing labels, accumulation date and/or are improperly labeled. CCR 66262.34(a)(2);

MAP FINDINGS  
FOCUS MAP 19

Map ID	Site	Database(s)	EPA ID Number
	<b>PERRY FORD OF POWAY (Continued)</b>		<b>1000388633</b>
	Activity:	66262.34(a)(3) & 66262.34(f) ACTIVE	
	Facility Id:	113170	
	Update Date:	11/02/2012	
	Inspection Date:	05/01/2006	
	Violation Code:	6HV1601	
	Violation:	HAZWASTE TANKS W/O P.E. ASSESSMENT	
	Violation Citation:	Failed to obtain a P.E. assessment for hazardous waste tank system. 66265.191(a) or 66265.192(a)	
	Activity:	ACTIVE	
	Facility Id:	113170	
	Update Date:	11/02/2012	
	Inspection Date:	05/01/2006	
	Violation Code:	6HV0201	
	Violation:	WASTE CONTAINER NOT CLOSED	
	Violation Citation:	Hazardous waste containers are not kept closed while in storage. CCR 66265.173(a)	
	Activity:	ACTIVE	
	Facility Id:	113170	
	Update Date:	11/02/2012	
	Inspection Date:	07/19/2004	
	Violation Code:	6HV1011	
	Violation:	TRAINING RECORDS NOT AVAILABLE	
	Violation Citation:	Personnel training records not available. 19 CCR 2732	
	Activity:	ACTIVE	
	Facility Id:	113170	
	Update Date:	11/02/2012	
	Inspection Date:	05/01/2006	
	Violation Code:	6HV0208	
	Violation:	STORAGE AREA: NO WEEKLY INSPECTION	
	Violation Citation:	Hazardous waste storage area is not being inspected weekly for deteriorated or leaking containers CCR 66265.174	
	Activity:	ACTIVE	
	Facility Id:	113170	
	Update Date:	11/02/2012	
	Inspection Date:	12/01/2008	
	Violation Code:	6HV0301	
	Violation:	HAZWASTE:UNAUTHORIZED DISPOSAL	
	Violation Citation:	Disposal or causing the disposal of hazardous waste to an unauthorized point (ground, storm drain, sewer system, trash, or air). HSC 25189.5(a) or 25189(d)	
	Activity:	ACTIVE	
	Facility Id:	113170	
	Update Date:	11/02/2012	
	Inspection Date:	07/19/2004	
	Violation Code:	6HV0215	
	Violation:	OIL FILTERS IMPROPERLY MANAGED	
	Violation Citation:	Used oil filters not properly drained, stored, or labeled prior to transport for the purpose of metal reclamation. CCR 66266.130	
	Activity:	ACTIVE	



MAP FINDINGS  
FOCUS MAP 19

Map ID	Site	Database(s)	EPA ID Number
--------	------	-------------	---------------

**PERRY FORD OF POWAY (Continued)**

**1000388633**

Facility Id: 113170  
 Update Date: 11/02/2012  
 Inspection Date: 12/01/2008  
 Violation Code: 6HV0202  
 Violation: WASTE CONTAINER W/O LABELS  
 Violation Citation: Hazardous waste containers &/or tanks are missing labels, accumulation date and/or are improperly labeled. CCR 66262.34(a)(2); 66262.34(a)(3) & 66262.34(f)  
 Activity: ACTIVE

Facility Id: 113170  
 Update Date: 11/02/2012  
 Inspection Date: 07/19/2004  
 Violation Code: 6HV0209  
 Violation: WASTE ONSITE >90/180/270 DAYS  
 Violation Citation: Hazardous waste is stored in excess of allowable time period (90 days) without a State permit or written variance. CCR 25201(a) & 66262.34(a)&( c)  
 Activity: ACTIVE

Facility Id: 113170  
 Update Date: 11/02/2012  
 Inspection Date: 05/01/2006  
 Violation Code: 6HV0135  
 Violation: MANIFESTS/RECEIPTS FOR 3 YEARS NOT ONSIT  
 Violation Citation: Hazardous waste manifests/receipts for 3 years are not maintained onsite to document proper disposal of hazardous waste. CCR 66262.40(a) & 25160.2(b)(3)  
 Activity: ACTIVE

Facility Id: 113170  
 Update Date: 11/02/2012  
 Inspection Date: 12/01/2008  
 Violation Code: 6HV1605  
 Violation: NO DAILY TANK INSPECTION/LOG  
 Violation Citation: Failed to inspect and/or document daily HW tank system inspections. 66265.195 ( c)  
 Activity: ACTIVE

**SAN DIEGO CO. SAM:**

Case Number: H13170-001  
 Agency: DEH Site Assessment & Mitigation  
**Funding: LOP - Federal Fund**  
 Facility Type: Drinking Water Aquifer Impacted  
 Facility Status: Closed Case  
 Date: 12/22/2003  
 Date Began: 10/22/1986

MAP FINDINGS  
FOCUS MAP 19

Map ID	Site	Database(s)	EPA ID Number
138	<p><b>OAK KNOLL SQUARE</b>  <b>12759 POWAY RD</b>  <b>POWAY, CA 92064</b></p> <p>SAN DIEGO CO. SAM:            Case Number: H39706-001            Agency: DEH Site Assessment &amp; Mitigation  <b>Funding: Private - VAP</b>            Facility Type: Soils Only            Facility Status: Closed Case            Date: 5/17/2007            Date Began: 5/1/2007</p>	SAN DIEGO CO. SAM	S108540436 N/A
138	<p><b>317-490-42</b>  <b>12759 POWAY ROAD</b>  <b>POWAY, CA 92064</b></p> <p>US BROWNFIELDS:            Recipient name: Poway Redevelopment Agency            Grant type: Assessment            Property name: 317-490-42            Property #: 317-490-42            Parcel size: .75            Property Description: Oak Knoll Square - Facility observed to consist of one building and parking areas. Facility observed to be small shopping center.            Latitude: 32.955712            Longitude: -117.053986            HCM label: Not reported            Map scale: Not reported            Point of reference: Not reported            Datum: Not reported            ACRES property ID: 39799            Start date: Not reported            Completed date: Not reported            Acres cleaned up: Not reported            Cleanup funding: Not reported            Cleanup funding source: Not reported            Assessment funding: 992            Assessment funding source: US EPA - Brownfields Assessment Cooperative Agreement            Redevelopment funding: Not reported            Redev. funding source: Not reported            Redev. funding entity name: Not reported            Redevelopment start date: Not reported            Assessment funding entity: EPA            Cleanup funding entity: Not reported            Grant type: N/A            Accomplishment type: Phase I Environmental Assessment            Accomplishment count: 1            Cooperative agreement #: 96914701            Ownership entity: Not reported            Current owner: Paula Mogavero 01-25-89            Did owner change: Not reported            Cleanup required: Yes            Video available: Not reported            Photo available: Not reported            Institutional controls required: N            IC Category proprietary controls: Not reported            IC cat. info. devices: Not reported            IC cat. gov. controls: Not reported            IC cat. enforcement permit tools: Not reported</p>	US BROWNFIELDS	1010363976 N/A

MAP FINDINGS  
FOCUS MAP 19

Map ID      Site      Database(s)      EPA ID Number

---

**317-490-42 (Continued)**

**1010363976**

IC in place date:	Not reported
IC in place:	No
State/tribal program date:	Not reported
State/tribal program ID:	Not reported
State/tribal NFA date:	Not reported
Air contaminated:	Not reported
Air cleaned:	Not reported
Asbestos found:	N
Asbestos cleaned:	Not reported
Controlled substance found:	N
Controlled substance cleaned:	Not reported
Drinking water affected:	Not reported
Drinking water cleaned:	Not reported
Groundwater affected:	Not reported
Groundwater cleaned:	Not reported
Lead contaminant found:	N
Lead cleaned up:	Not reported
No media affected:	Not reported
Unknown media affected:	Not reported
Other cleaned up:	Not reported
Other metals found:	N
Other metals cleaned:	Not reported
Other contaminants found:	N
Other contams found description:	Not reported
PAHs found:	N
PAHs cleaned up:	Not reported
PCBs found:	N
PCBs cleaned up:	Not reported
Petro products found:	Y
Petro products cleaned:	Not reported
Sediments found:	Not reported
Sediments cleaned:	Not reported
Soil affected:	Not reported
Soil cleaned up:	Not reported
Surface water cleaned:	Not reported
Unknown found:	Not reported
VOCs found:	Y
VOCs cleaned:	Not reported
Cleanup other description:	Not reported
Num. of cleanup and re-dev. jobs:	Not reported
Past use greenspace acreage:	Not reported
Past use residential acreage:	Not reported
Past use commercial acreage:	Not reported
Past use industrial acreage:	Not reported
Future use greenspace acreage:	Not reported
Future use residential acreage:	Not reported
Future use commercial acreage:	Not reported
Future use industrial acreage:	Not reported
Greenspace acreage and type:	Not reported
Superfund Fed. landowner flag:	Not reported

MAP FINDINGS  
FOCUS MAP 19

Map ID	Site	Database(s)	EPA ID Number
138	<p><b>317-490-65</b> <b>12724 POWAY ROAD</b> <b>POWAY, CA 92064</b></p> <p>US BROWNFIELDS:  Recipient name: Poway Redevelopment Agency  Grant type: Assessment  Property name: 317-490-65  Property #: 317-490-65  Parcel size: .93  Property Description: Bank of America - Facility observed to consist of one building, and parking and landscaped areas. Facility observed to be bank.  Latitude: 32.95549  Longitude: -117.055787  HCM label: Not reported  Map scale: Not reported  Point of reference: Not reported  Datum: Not reported  ACRES property ID: 39809  Start date: Not reported  Completed date: Not reported  Acres cleaned up: Not reported  Cleanup funding: Not reported  Cleanup funding source: Not reported  Assessment funding: 992  Assessment funding source: US EPA - Brownfields Assessment Cooperative Agreement  Redevelopment funding: Not reported  Redev. funding source: Not reported  Redev. funding entity name: Not reported  Redevelopment start date: Not reported  Assessment funding entity: EPA  Cleanup funding entity: Not reported  Grant type: N/A  Accomplishment type: Phase I Environmental Assessment  Accomplishment count: 1  Cooperative agreement #: 96914701  Ownership entity: Not reported  Current owner: Bank of America National Trust and Savings  Did owner change: Not reported  Cleanup required: No  Video available: Not reported  Photo available: Not reported  Institutional controls required: N  IC Category proprietary controls: Not reported  IC cat. info. devices: Not reported  IC cat. gov. controls: Not reported  IC cat. enforcement permit tools: Not reported  IC in place date: Not reported  IC in place: No  State/tribal program date: Not reported  State/tribal program ID: Not reported  State/tribal NFA date: Not reported  Air contaminated: Not reported  Air cleaned: Not reported  Asbestos found: N  Asbestos cleaned: Not reported  Controlled substance found: N  Controlled substance cleaned: Not reported  Drinking water affected: Not reported</p>	US BROWNFIELDS	1010363986 N/A

MAP FINDINGS  
FOCUS MAP 19

Map ID	Site	Database(s)	EPA ID Number
--------	------	-------------	---------------

**317-490-65 (Continued)**

**1010363986**

Drinking water cleaned:	Not reported
Groundwater affected:	Not reported
Groundwater cleaned:	Not reported
Lead contaminant found:	N
Lead cleaned up:	Not reported
No media affected:	Not reported
Unknown media affected:	Not reported
Other cleaned up:	Not reported
Other metals found:	N
Other metals cleaned:	Not reported
Other contaminants found:	N
Other contams found description:	Not reported
PAHs found:	N
PAHs cleaned up:	Not reported
PCBs found:	N
PCBs cleaned up:	Not reported
Petro products found:	Y
Petro products cleaned:	Not reported
Sediments found:	Not reported
Sediments cleaned:	Not reported
Soil affected:	Not reported
Soil cleaned up:	Not reported
Surface water cleaned:	Not reported
Unknown found:	Not reported
VOCs found:	Y
VOCs cleaned:	Not reported
Cleanup other description:	Not reported
Num. of cleanup and re-dev. jobs:	Not reported
Past use greenspace acreage:	Not reported
Past use residential acreage:	Not reported
Past use commercial acreage:	Not reported
Past use industrial acreage:	Not reported
Future use greenspace acreage:	Not reported
Future use residential acreage:	Not reported
Future use commercial acreage:	Not reported
Future use industrial acreage:	Not reported
Greenspace acreage and type:	Not reported
Superfund Fed. landowner flag:	Not reported

138

**317-490-08**  
**12735 POWAY ROAD**  
**POWAY, CA 92064**

**US BROWNFIELDS**    **1010375996**  
**N/A**

**US BROWNFIELDS:**

Recipient name:	Poway Redevelopment Agency
Grant type:	Assessment
Property name:	317-490-08
Property #:	317-490-08
Parcel size:	.61
Property Description:	Game Time Tavern - Facility observed to consist of one building, and parking and landscaped areas. Facility observed to be restaurant and sports bar.
Latitude:	32.955745
Longitude:	-117.054812
HCM label:	Not reported
Map scale:	Not reported
Point of reference:	Not reported
Datum:	Not reported

MAP FINDINGS  
FOCUS MAP 19

Map ID	Site	Database(s)	EPA ID Number
--------	------	-------------	---------------

**317-490-08 (Continued)**

**1010375996**

ACRES property ID:	39795
Start date:	Not reported
Completed date:	Not reported
Acres cleaned up:	Not reported
Cleanup funding:	Not reported
Cleanup funding source:	Not reported
Assessment funding:	992
Assessment funding source:	US EPA - Brownfields Assessment Cooperative Agreement
Redevelopment funding:	Not reported
Redev. funding source:	Not reported
Redev. funding entity name:	Not reported
Redevelopment start date:	Not reported
Assessment funding entity:	EPA
Cleanup funding entity:	Not reported
Grant type:	N/A
Accomplishment type:	Phase I Environmental Assessment
Accomplishment count:	1
Cooperative agreement #:	96914701
Ownership entity:	Not reported
Current owner:	Kaminski Family Trust 01-23-91
Did owner change:	Not reported
Cleanup required:	No
Video available:	Not reported
Photo available:	Not reported
Institutional controls required:	N
IC Category proprietary controls:	Not reported
IC cat. info. devices:	Not reported
IC cat. gov. controls:	Not reported
IC cat. enforcement permit tools:	Not reported
IC in place date:	Not reported
IC in place:	No
State/tribal program date:	Not reported
State/tribal program ID:	Not reported
State/tribal NFA date:	Not reported
Air contaminated:	Not reported
Air cleaned:	Not reported
Asbestos found:	N
Asbestos cleaned:	Not reported
Controlled substance found:	N
Controlled substance cleaned:	Not reported
Drinking water affected:	Not reported
Drinking water cleaned:	Not reported
Groundwater affected:	Not reported
Groundwater cleaned:	Not reported
Lead contaminant found:	N
Lead cleaned up:	Not reported
No media affected:	Not reported
Unknown media affected:	Not reported
Other cleaned up:	Not reported
Other metals found:	N
Other metals cleaned:	Not reported
Other contaminants found:	N
Other contams found description:	Not reported
PAHs found:	N
PAHs cleaned up:	Not reported
PCBs found:	N
PCBs cleaned up:	Not reported

MAP FINDINGS  
FOCUS MAP 19

Map ID	Site	Database(s)	EPA ID Number
	<b>317-490-08 (Continued)</b>		<b>1010375996</b>
	Petro products found: N Petro products cleaned: Not reported Sediments found: Not reported Sediments cleaned: Not reported Soil affected: Not reported Soil cleaned up: Not reported Surface water cleaned: Not reported Unknown found: Not reported VOCs found: N VOCs cleaned: Not reported Cleanup other description: Not reported Num. of cleanup and re-dev. jobs: Not reported Past use greenspace acreage: Not reported Past use residential acreage: Not reported Past use commercial acreage: Not reported Past use industrial acreage: Not reported Future use greenspace acreage: Not reported Future use residential acreage: Not reported Future use commercial acreage: Not reported Future use industrial acreage: Not reported Greenspace acreage and type: Not reported Superfund Fed. landowner flag: Not reported		
<b>138</b>	<b>317-490-49</b> <b>12719 POWAY ROAD</b> <b>POWAY, CA 92064</b>	<b>US BROWNFIELDS</b>	<b>1010363979</b> N/A
	US BROWNFIELDS: Recipient name: Poway Redevelopment Agency Grant type: Assessment Property name: 317-490-49 Property #: 317-490-49 Parcel size: .38 Property Description: Domenics Italian Ristorante; - Facility observed to consist of one building, and parking areas. Facility observed to be restaurant.  Latitude: 32.955481 Longitude: -117.055314 HCM label: Not reported Map scale: Not reported Point of reference: Not reported Datum: Not reported ACRES property ID: 39802 Start date: Not reported Completed date: Not reported Acres cleaned up: Not reported Cleanup funding: Not reported Cleanup funding source: Not reported Assessment funding: 992 Assessment funding source: US EPA - Brownfields Assessment Cooperative Agreement Redevelopment funding: Not reported Redev. funding source: Not reported Redev. funding entity name: Not reported Redevelopment start date: Not reported Assessment funding entity: EPA Cleanup funding entity: Not reported Grant type: N/A Accomplishment type: Phase I Environmental Assessment Accomplishment count: 1		

MAP FINDINGS  
FOCUS MAP 19

Map ID      Site      Database(s)      EPA ID Number

---

**317-490-49 (Continued)**

**1010363979**

Cooperative agreement #: 96914701  
 Ownership entity: Not reported  
 Current owner: Giuseppa Mogavero 1990 Family Trust  
 Did owner change: Not reported  
 Cleanup required: No  
 Video available: Not reported  
 Photo available: Not reported  
 Institutional controls required: N  
 IC Category proprietary controls: Not reported  
 IC cat. info. devices: Not reported  
 IC cat. gov. controls: Not reported  
 IC cat. enforcement permit tools: Not reported  
 IC in place date: Not reported  
 IC in place: No  
 State/tribal program date: Not reported  
 State/tribal program ID: Not reported  
 State/tribal NFA date: Not reported  
 Air contaminated: Not reported  
 Air cleaned: Not reported  
 Asbestos found: N  
 Asbestos cleaned: Not reported  
 Controled substance found: N  
 Controled substance cleaned: Not reported  
 Drinking water affected: Not reported  
 Drinking water cleaned: Not reported  
 Groundwater affected: Not reported  
 Groundwater cleaned: Not reported  
 Lead contaminant found: N  
 Lead cleaned up: Not reported  
 No media affected: Not reported  
 Unknown media affected: Not reported  
 Other cleaned up: Not reported  
 Other metals found: N  
 Other metals cleaned: Not reported  
 Other contaminants found: N  
 Other contams found description: Not reported  
 PAHs found: N  
 PAHs cleaned up: Not reported  
 PCBs found: N  
 PCBs cleaned up: Not reported  
 Petro products found: N  
 Petro products cleaned: Not reported  
 Sediments found: Not reported  
 Sediments cleaned: Not reported  
 Soil affected: Not reported  
 Soil cleaned up: Not reported  
 Surface water cleaned: Not reported  
 Unknown found: Not reported  
 VOCs found: N  
 VOCs cleaned: Not reported  
 Cleanup other description: Not reported  
 Num. of cleanup and re-dev. jobs: Not reported  
 Past use greenspace acreage: Not reported  
 Past use residential acreage: Not reported  
 Past use commercial acreage: Not reported  
 Past use industrial acreage: Not reported  
 Future use greenspace acreage: Not reported



MAP FINDINGS  
FOCUS MAP 19

Map ID	Site	Database(s)	EPA ID Number
	<p><b>317-490-49 (Continued)</b></p> <p>Future use residential acreage: Not reported            Future use commercial acreage: Not reported            Future use industrial acreage: Not reported            Greenspace acreage and type: Not reported            Superfund Fed. landowner flag: Not reported</p>		1010363979
138	<p><b>317-490-48</b>  <b>12711 POWAY ROAD</b>  <b>POWAY, CA 92064</b></p> <p>US BROWNFIELDS:</p> <p>Recipient name: Poway Redevelopment Agency            Grant type: Assessment            Property name: 317-490-48            Property #: 317-490-48            Parcel size: .4            Property Description: Aibertos Taco Shop - Facility observed to consist of one building, and parking and landscaped areas. Facility observed to be fast-food restaurant.</p> <p>Latitude: 32.955229            Longitude: -117.055668            HCM label: Not reported            Map scale: Not reported            Point of reference: Not reported            Datum: Not reported            ACRES property ID: 39801            Start date: Not reported            Completed date: Not reported            Acres cleaned up: Not reported            Cleanup funding: Not reported            Cleanup funding source: Not reported            Assessment funding: 992            Assessment funding source: US EPA - Brownfields Assessment Cooperative Agreement            Redevelopment funding: Not reported            Redev. funding source: Not reported            Redev. funding entity name: Not reported            Redevelopment start date: Not reported            Assessment funding entity: EPA            Cleanup funding entity: Not reported            Grant type: N/A            Accomplishment type: Phase I Environmental Assessment            Accomplishment count: 1            Cooperative agreement #: 96914701            Ownership entity: Not reported            Current owner: Greg R. Velasquez, Que Pasa Family Trust 08-12-99            Did owner change: Not reported            Cleanup required: No            Video available: Not reported            Photo available: Not reported            Institutional controls required: N            IC Category proprietary controls: Not reported            IC cat. info. devices: Not reported            IC cat. gov. controls: Not reported            IC cat. enforcement permit tools: Not reported            IC in place date: Not reported            IC in place: No            State/tribal program date: Not reported            State/tribal program ID: Not reported</p>	US BROWNFIELDS	1010363978 N/A

MAP FINDINGS  
FOCUS MAP 19

Map ID Site Database(s) EPA ID Number

**317-490-48 (Continued)**

**1010363978**

State/tribal NFA date: Not reported  
 Air contaminated: Not reported  
 Air cleaned: Not reported  
 Asbestos found: N  
 Asbestos cleaned: Not reported  
 Controlled substance found: N  
 Controlled substance cleaned: Not reported  
 Drinking water affected: Not reported  
 Drinking water cleaned: Not reported  
 Groundwater affected: Not reported  
 Groundwater cleaned: Not reported  
 Lead contaminant found: N  
 Lead cleaned up: Not reported  
 No media affected: Not reported  
 Unknown media affected: Not reported  
 Other cleaned up: Not reported  
 Other metals found: N  
 Other metals cleaned: Not reported  
 Other contaminants found: N  
 Other contams found description: Not reported  
 PAHs found: N  
 PAHs cleaned up: Not reported  
 PCBs found: N  
 PCBs cleaned up: Not reported  
 Petro products found: N  
 Petro products cleaned: Not reported  
 Sediments found: Not reported  
 Sediments cleaned: Not reported  
 Soil affected: Not reported  
 Soil cleaned up: Not reported  
 Surface water cleaned: Not reported  
 Unknown found: Not reported  
 VOCs found: N  
 VOCs cleaned: Not reported  
 Cleanup other description: Not reported  
 Num. of cleanup and re-dev. jobs: Not reported  
 Past use greenspace acreage: Not reported  
 Past use residential acreage: Not reported  
 Past use commercial acreage: Not reported  
 Past use industrial acreage: Not reported  
 Future use greenspace acreage: Not reported  
 Future use residential acreage: Not reported  
 Future use commercial acreage: Not reported  
 Future use industrial acreage: Not reported  
 Greenspace acreage and type: Not reported  
 Superfund Fed. landowner flag: Not reported

138

**317-490-47**  
**12709 POWAY ROAD**  
**POWAY, CA 92064**

**US BROWNFIELDS 1010363977**  
**N/A**

US BROWNFIELDS:  
 Recipient name: Poway Redevelopment Agency  
 Grant type: Assessment  
 Property name: 317-490-47  
 Property #: 317-490-47  
 Parcel size: .4  
 Property Description: The Labor Finders - Facility observed to consist of one 2-story

MAP FINDINGS  
FOCUS MAP 19

Map ID	Site	Database(s)	EPA ID Number
--------	------	-------------	---------------

**317-490-47 (Continued)**

**1010363977**

	office building, and parking areas.
Latitude:	32.954838
Longitude:	-117.055337
HCM label:	Not reported
Map scale:	Not reported
Point of reference:	Not reported
Datum:	Not reported
ACRES property ID:	39800
Start date:	Not reported
Completed date:	Not reported
Acres cleaned up:	Not reported
Cleanup funding:	Not reported
Cleanup funding source:	Not reported
Assessment funding:	992
Assessment funding source:	US EPA - Brownfields Assessment Cooperative Agreement
Redevelopment funding:	Not reported
Redev. funding source:	Not reported
Redev. funding entity name:	Not reported
Redevelopment start date:	Not reported
Assessment funding entity:	EPA
Cleanup funding entity:	Not reported
Grant type:	N/A
Accomplishment type:	Phase I Environmental Assessment
Accomplishment count:	1
Cooperative agreement #:	96914701
Ownership entity:	Not reported
Current owner:	Pamaha, LLC
Did owner change:	Not reported
Cleanup required:	No
Video available:	Not reported
Photo available:	Not reported
Institutional controls required:	N
IC Category proprietary controls:	Not reported
IC cat. info. devices:	Not reported
IC cat. gov. controls:	Not reported
IC cat. enforcement permit tools:	Not reported
IC in place date:	Not reported
IC in place:	No
State/tribal program date:	Not reported
State/tribal program ID:	Not reported
State/tribal NFA date:	Not reported
Air contaminated:	Not reported
Air cleaned:	Not reported
Asbestos found:	N
Asbestos cleaned:	Not reported
Controlled substance found:	N
Controlled substance cleaned:	Not reported
Drinking water affected:	Not reported
Drinking water cleaned:	Not reported
Groundwater affected:	Not reported
Groundwater cleaned:	Not reported
Lead contaminant found:	N
Lead cleaned up:	Not reported
No media affected:	Not reported
Unknown media affected:	Not reported
Other cleaned up:	Not reported
Other metals found:	N

MAP FINDINGS  
FOCUS MAP 19

Map ID	Site	Database(s)	EPA ID Number
	<b>317-490-47 (Continued)</b>		<b>1010363977</b>
	Other metals cleaned:	Not reported	
	Other contaminants found:	N	
	Other contams found description:	Not reported	
	PAHs found:	N	
	PAHs cleaned up:	Not reported	
	PCBs found:	N	
	PCBs cleaned up:	Not reported	
	Petro products found:	N	
	Petro products cleaned:	Not reported	
	Sediments found:	Not reported	
	Sediments cleaned:	Not reported	
	Soil affected:	Not reported	
	Soil cleaned up:	Not reported	
	Surface water cleaned:	Not reported	
	Unknown found:	Not reported	
	VOCs found:	N	
	VOCs cleaned:	Not reported	
	Cleanup other description:	Not reported	
	Num. of cleanup and re-dev. jobs:	Not reported	
	Past use greenspace acreage:	Not reported	
	Past use residential acreage:	Not reported	
	Past use commercial acreage:	Not reported	
	Past use industrial acreage:	Not reported	
	Future use greenspace acreage:	Not reported	
	Future use residential acreage:	Not reported	
	Future use commercial acreage:	Not reported	
	Future use industrial acreage:	Not reported	
	Greenspace acreage and type:	Not reported	
	Superfund Fed. landowner flag:	Not reported	
<b>138</b>	<b>317-490-75</b> <b>12672 POWAY ROAD</b> <b>POWAY, CA 92064</b>	<b>US BROWNFIELDS</b>	<b>1010382320</b> <b>N/A</b>
	US BROWNFIELDS:		
	Recipient name:	Poway Redevelopment Agency	
	Grant type:	Assessment	
	Property name:	317-490-75	
	Property #:	317-490-75	
	Parcel size:	.67	
	Property Description:	Midas - Facility observed to consist of one building, and parking and landscaped areas. Facility observed to be auto repair business with service bays. Possible inground hydraulic lifts observed.	
	Latitude:	32.955225	
	Longitude:	-117.056239	
	HCM label:	Not reported	
	Map scale:	Not reported	
	Point of reference:	Not reported	
	Datum:	Not reported	
	ACRES property ID:	39685	
	Start date:	Not reported	
	Completed date:	Not reported	
	Acres cleaned up:	Not reported	
	Cleanup funding:	Not reported	
	Cleanup funding source:	Not reported	
	Assessment funding:	992	
	Assessment funding source:	US EPA - Brownfields Assessment Cooperative Agreement	
	Redevelopment funding:	Not reported	

MAP FINDINGS  
FOCUS MAP 19

Map ID Site Database(s) EPA ID Number

**317-490-75 (Continued)**

**1010382320**

Redev. funding source: Not reported  
 Redev. funding entity name: Not reported  
 Redevelopment start date: Not reported  
 Assessment funding entity: EPA  
 Cleanup funding entity: Not reported  
 Grant type: N/A  
 Accomplishment type: Phase I Environmental Assessment  
 Accomplishment count: 1  
 Cooperative agreement #: 96914701  
 Ownership entity: Not reported  
 Current owner: Robert A. and Joan M. Politte  
 Did owner change: Not reported  
 Cleanup required: No  
 Video available: Not reported  
 Photo available: Not reported  
 Institutional controls required: N  
 IC Category proprietary controls: Not reported  
 IC cat. info. devices: Not reported  
 IC cat. gov. controls: Not reported  
 IC cat. enforcement permit tools: Not reported  
 IC in place date: Not reported  
 IC in place: No  
 State/tribal program date: Not reported  
 State/tribal program ID: Not reported  
 State/tribal NFA date: Not reported  
 Air contaminated: Not reported  
 Air cleaned: Not reported  
 Asbestos found: N  
 Asbestos cleaned: Not reported  
 Controlled substance found: N  
 Controlled substance cleaned: Not reported  
 Drinking water affected: Not reported  
 Drinking water cleaned: Not reported  
 Groundwater affected: Not reported  
 Groundwater cleaned: Not reported  
 Lead contaminant found: N  
 Lead cleaned up: Not reported  
 No media affected: Not reported  
 Unknown media affected: Not reported  
 Other cleaned up: Not reported  
 Other metals found: N  
 Other metals cleaned: Not reported  
 Other contaminants found: N  
 Other contams found description: Not reported  
 PAHs found: N  
 PAHs cleaned up: Not reported  
 PCBs found: N  
 PCBs cleaned up: Not reported  
 Petro products found: N  
 Petro products cleaned: Not reported  
 Sediments found: Not reported  
 Sediments cleaned: Not reported  
 Soil affected: Not reported  
 Soil cleaned up: Not reported  
 Surface water cleaned: Not reported  
 Unknown found: Not reported  
 VOCs found: N

MAP FINDINGS  
FOCUS MAP 19

Map ID	Site	Database(s)	EPA ID Number
	<p><b>317-490-75 (Continued)</b></p> <p>VOCs cleaned: Not reported            Cleanup other description: Not reported            Num. of cleanup and re-dev. jobs: Not reported            Past use greenspace acreage: Not reported            Past use residential acreage: Not reported            Past use commercial acreage: Not reported            Past use industrial acreage: Not reported            Future use greenspace acreage: Not reported            Future use residential acreage: Not reported            Future use commercial acreage: Not reported            Future use industrial acreage: Not reported            Greenspace acreage and type: Not reported            Superfund Fed. landowner flag: Not reported</p>		1010382320
138	<p><b>317-490-14</b>  <b>12665 POWAY ROAD</b>  <b>POWAY, CA 92064</b></p> <p>US BROWNFIELDS:            Recipient name: Poway Redevelopment Agency            Grant type: Assessment            Property name: 317-490-14            Property #: 317-490-14            Parcel size: .93            Property Description: Perry Ford Auto Center - Facility observed to consist of one building, and parking areas. Facility observed to be auto sales and repair facility.            Latitude: 32.955039            Longitude: -117.055993            HCM label: Not reported            Map scale: Not reported            Point of reference: Not reported            Datum: Not reported            ACRES property ID: 39796            Start date: Not reported            Completed date: Not reported            Acres cleaned up: Not reported            Cleanup funding: Not reported            Cleanup funding source: Not reported            Assessment funding: 992            Assessment funding source: US EPA - Brownfields Assessment Cooperative Agreement            Redevelopment funding: Not reported            Redev. funding source: Not reported            Redev. funding entity name: Not reported            Redevelopment start date: Not reported            Assessment funding entity: EPA            Cleanup funding entity: Not reported            Grant type: N/A            Accomplishment type: Phase I Environmental Assessment            Accomplishment count: 1            Cooperative agreement #: 96914701            Ownership entity: Not reported            Current owner: Falk Trust 08-05-2002            Did owner change: Not reported            Cleanup required: No            Video available: Not reported            Photo available: Not reported            Institutional controls required: N</p>	US BROWNFIELDS	1010375997 N/A

MAP FINDINGS  
 FOCUS MAP 19

Map ID      Site      Database(s)      EPA ID Number

---

**317-490-14 (Continued)**

**1010375997**

IC Category proprietary controls: Not reported  
 IC cat. info. devices: Not reported  
 IC cat. gov. controls: Not reported  
 IC cat. enforcement permit tools: Not reported  
 IC in place date: Not reported  
 IC in place: No  
 State/tribal program date: Not reported  
 State/tribal program ID: Not reported  
 State/tribal NFA date: Not reported  
 Air contaminated: Not reported  
 Air cleaned: Not reported  
 Asbestos found: N  
 Asbestos cleaned: Not reported  
 Controlled substance found: N  
 Controlled substance cleaned: Not reported  
 Drinking water affected: Not reported  
 Drinking water cleaned: Not reported  
 Groundwater affected: Not reported  
 Groundwater cleaned: Not reported  
 Lead contaminant found: N  
 Lead cleaned up: Not reported  
 No media affected: Not reported  
 Unknown media affected: Not reported  
 Other cleaned up: Not reported  
 Other metals found: N  
 Other metals cleaned: Not reported  
 Other contaminants found: N  
 Other contams found description: Not reported  
 PAHs found: N  
 PAHs cleaned up: Not reported  
 PCBs found: N  
 PCBs cleaned up: Not reported  
 Petro products found: N  
 Petro products cleaned: Not reported  
 Sediments found: Not reported  
 Sediments cleaned: Not reported  
 Soil affected: Not reported  
 Soil cleaned up: Not reported  
 Surface water cleaned: Not reported  
 Unknown found: Not reported  
 VOCs found: N  
 VOCs cleaned: Not reported  
 Cleanup other description: Not reported  
 Num. of cleanup and re-dev. jobs: Not reported  
 Past use greenspace acreage: Not reported  
 Past use residential acreage: Not reported  
 Past use commercial acreage: Not reported  
 Past use industrial acreage: Not reported  
 Future use greenspace acreage: Not reported  
 Future use residential acreage: Not reported  
 Future use commercial acreage: Not reported  
 Future use industrial acreage: Not reported  
 Greenspace acreage and type: Not reported  
 Superfund Fed. landowner flag: Not reported

MAP FINDINGS  
FOCUS MAP 19

Map ID	Site	Database(s)	EPA ID Number
138	<b>317-490-62</b> <b>12657 POWAY ROAD</b> <b>POWAY, CA 92064</b>	US BROWNFIELDS	1010363985 N/A
	US BROWNFIELDS: Recipient name: Poway Redevelopment Agency Grant type: Assessment Property name: 317-490-62 Property #: 317-490-62 Parcel size: .53 Property Description: International Self Defense Centers - Facility observed to consist of one building, and parking areas. Facility observed to be self-defense studio.  Latitude: 32.954551 Longitude: -117.056681 HCM label: Not reported Map scale: Not reported Point of reference: Not reported Datum: Not reported ACRES property ID: 39808 Start date: Not reported Completed date: Not reported Acres cleaned up: Not reported Cleanup funding: Not reported Cleanup funding source: Not reported Assessment funding: 992 Assessment funding source: US EPA - Brownfields Assessment Cooperative Agreement Redevelopment funding: Not reported Redev. funding source: Not reported Redev. funding entity name: Not reported Redevelopment start date: Not reported Assessment funding entity: EPA Cleanup funding entity: Not reported Grant type: N/A Accomplishment type: Phase I Environmental Assessment Accomplishment count: 1 Cooperative agreement #: 96914701 Ownership entity: Not reported Current owner: Joseph and Susan Mechling Did owner change: Not reported Cleanup required: No Video available: Not reported Photo available: Not reported Institutional controls required: N IC Category proprietary controls: Not reported IC cat. info. devices: Not reported IC cat. gov. controls: Not reported IC cat. enforcement permit tools: Not reported IC in place date: Not reported IC in place: No State/tribal program date: Not reported State/tribal program ID: Not reported State/tribal NFA date: Not reported Air contaminated: Not reported Air cleaned: Not reported Asbestos found: N Asbestos cleaned: Not reported Controlled substance found: N Controlled substance cleaned: Not reported		



MAP FINDINGS  
FOCUS MAP 19

Map ID	Site	Database(s)	EPA ID Number
--------	------	-------------	---------------

**317-490-62 (Continued)**

**1010363985**

Drinking water affected:	Not reported
Drinking water cleaned:	Not reported
Groundwater affected:	Not reported
Groundwater cleaned:	Not reported
Lead contaminant found:	N
Lead cleaned up:	Not reported
No media affected:	Not reported
Unknown media affected:	Not reported
Other cleaned up:	Not reported
Other metals found:	N
Other metals cleaned:	Not reported
Other contaminants found:	N
Other contams found description:	Not reported
PAHs found:	N
PAHs cleaned up:	Not reported
PCBs found:	N
PCBs cleaned up:	Not reported
Petro products found:	N
Petro products cleaned:	Not reported
Sediments found:	Not reported
Sediments cleaned:	Not reported
Soil affected:	Not reported
Soil cleaned up:	Not reported
Surface water cleaned:	Not reported
Unknown found:	Not reported
VOCs found:	N
VOCs cleaned:	Not reported
Cleanup other description:	Not reported
Num. of cleanup and re-dev. jobs:	Not reported
Past use greenspace acreage:	Not reported
Past use residential acreage:	Not reported
Past use commercial acreage:	Not reported
Past use industrial acreage:	Not reported
Future use greenspace acreage:	Not reported
Future use residential acreage:	Not reported
Future use commercial acreage:	Not reported
Future use industrial acreage:	Not reported
Greenspace acreage and type:	Not reported
Superfund Fed. landowner flag:	Not reported

138

**317-490-61**  
**12651 POWAY ROAD**  
**POWAY, CA 92064**

**US BROWNFIELDS**    **1010363984**  
**N/A**

<b>US BROWNFIELDS:</b>	
Recipient name:	Poway Redevelopment Agency
Grant type:	Assessment
Property name:	317-490-61
Property #:	317-490-61
Parcel size:	.68
Property Description:	Discount Tire, Co. - Facility observed to consist of one building with services bays, and parking areas. Facility observed to be tire shop. Possible inground hydraulic lifts observed.
Latitude:	32.954264
Longitude:	-117.057014
HCM label:	Not reported
Map scale:	Not reported
Point of reference:	Not reported

MAP FINDINGS  
FOCUS MAP 19

Map ID      Site      Database(s)      EPA ID Number

---

**317-490-61 (Continued)**

**1010363984**

Datum:	Not reported
ACRES property ID:	39807
Start date:	Not reported
Completed date:	Not reported
Acres cleaned up:	Not reported
Cleanup funding:	Not reported
Cleanup funding source:	Not reported
Assessment funding:	992
Assessment funding source:	US EPA - Brownfields Assessment Cooperative Agreement
Redevelopment funding:	Not reported
Redev. funding source:	Not reported
Redev. funding entity name:	Not reported
Redevelopment start date:	Not reported
Assessment funding entity:	EPA
Cleanup funding entity:	Not reported
Grant type:	N/A
Accomplishment type:	Phase I Environmental Assessment
Accomplishment count:	1
Cooperative agreement #:	96914701
Ownership entity:	Not reported
Current owner:	Kathryn J. Learner Family Trust 06-30-99
Did owner change:	Not reported
Cleanup required:	No
Video available:	Not reported
Photo available:	Not reported
Institutional controls required:	N
IC Category proprietary controls:	Not reported
IC cat. info. devices:	Not reported
IC cat. gov. controls:	Not reported
IC cat. enforcement permit tools:	Not reported
IC in place date:	Not reported
IC in place:	No
State/tribal program date:	Not reported
State/tribal program ID:	Not reported
State/tribal NFA date:	Not reported
Air contaminated:	Not reported
Air cleaned:	Not reported
Asbestos found:	N
Asbestos cleaned:	Not reported
Controlled substance found:	N
Controlled substance cleaned:	Not reported
Drinking water affected:	Not reported
Drinking water cleaned:	Not reported
Groundwater affected:	Not reported
Groundwater cleaned:	Not reported
Lead contaminant found:	N
Lead cleaned up:	Not reported
No media affected:	Not reported
Unknown media affected:	Not reported
Other cleaned up:	Not reported
Other metals found:	N
Other metals cleaned:	Not reported
Other contaminants found:	N
Other contams found description:	Not reported
PAHs found:	N
PAHs cleaned up:	Not reported
PCBs found:	N

MAP FINDINGS  
FOCUS MAP 19

Map ID	Site	Database(s)	EPA ID Number
	<p><b>317-490-61 (Continued)</b></p> <p>PCBs cleaned up: Not reported  Petro products found: N  Petro products cleaned: Not reported  Sediments found: Not reported  Sediments cleaned: Not reported  Soil affected: Not reported  Soil cleaned up: Not reported  Surface water cleaned: Not reported  Unknown found: Not reported  VOCs found: N  VOCs cleaned: Not reported  Cleanup other description: Not reported  Num. of cleanup and re-dev. jobs: Not reported  Past use greenspace acreage: Not reported  Past use residential acreage: Not reported  Past use commercial acreage: Not reported  Past use industrial acreage: Not reported  Future use greenspace acreage: Not reported  Future use residential acreage: Not reported  Future use commercial acreage: Not reported  Future use industrial acreage: Not reported  Greenspace acreage and type: Not reported  Superfund Fed. landowner flag: Not reported</p>		<b>1010363984</b>
<b>138</b>	<p><b>317-490-71</b>  <b>12612 POWAY ROAD</b>  <b>POWAY, CA 92064</b></p> <p>US BROWNFIELDS:</p> <p>Recipient name: Poway Redevelopment Agency  Grant type: Assessment  Property name: 317-490-71  Property #: 317-490-71  Parcel size: .32  Property Description: Wienerschnitzel - Facility observed to consist of one building, and parking and landscaped areas.  Latitude: 32.953789  Longitude: -117.058127  HCM label: Not reported  Map scale: Not reported  Point of reference: Not reported  Datum: Not reported  ACRES property ID: 39813  Start date: Not reported  Completed date: Not reported  Acres cleaned up: Not reported  Cleanup funding: Not reported  Cleanup funding source: Not reported  Assessment funding: 992  Assessment funding source: US EPA - Brownfields Assessment Cooperative Agreement  Redevelopment funding: Not reported  Redev. funding source: Not reported  Redev. funding entity name: Not reported  Redevelopment start date: Not reported  Assessment funding entity: EPA  Cleanup funding entity: Not reported  Grant type: N/A  Accomplishment type: Phase I Environmental Assessment</p>	<b>US BROWNFIELDS</b>	<b>1010364203</b> N/A

MAP FINDINGS  
FOCUS MAP 19

Map ID      Site      Database(s)      EPA ID Number

**317-490-71 (Continued)**

**1010364203**

Accomplishment count: 1  
 Cooperative agreement #: 96914701  
 Ownership entity: Not reported  
 Current owner: Georges Y. and Marie-Therese J. Habchi  
 Did owner change: Not reported  
 Cleanup required: No  
 Video available: Not reported  
 Photo available: Not reported  
 Institutional controls required: N  
 IC Category proprietary controls: Not reported  
 IC cat. info. devices: Not reported  
 IC cat. gov. controls: Not reported  
 IC cat. enforcement permit tools: Not reported  
 IC in place date: Not reported  
 IC in place: No  
 State/tribal program date: Not reported  
 State/tribal program ID: Not reported  
 State/tribal NFA date: Not reported  
 Air contaminated: Not reported  
 Air cleaned: Not reported  
 Asbestos found: N  
 Asbestos cleaned: Not reported  
 Controlled substance found: N  
 Controlled substance cleaned: Not reported  
 Drinking water affected: Not reported  
 Drinking water cleaned: Not reported  
 Groundwater affected: Not reported  
 Groundwater cleaned: Not reported  
 Lead contaminant found: N  
 Lead cleaned up: Not reported  
 No media affected: Not reported  
 Unknown media affected: Not reported  
 Other cleaned up: Not reported  
 Other metals found: N  
 Other metals cleaned: Not reported  
 Other contaminants found: N  
 Other contams found description: Not reported  
 PAHs found: N  
 PAHs cleaned up: Not reported  
 PCBs found: N  
 PCBs cleaned up: Not reported  
 Petro products found: N  
 Petro products cleaned: Not reported  
 Sediments found: Not reported  
 Sediments cleaned: Not reported  
 Soil affected: Not reported  
 Soil cleaned up: Not reported  
 Surface water cleaned: Not reported  
 Unknown found: Not reported  
 VOCs found: N  
 VOCs cleaned: Not reported  
 Cleanup other description: Not reported  
 Num. of cleanup and re-dev. jobs: Not reported  
 Past use greenspace acreage: Not reported  
 Past use residential acreage: Not reported  
 Past use commercial acreage: Not reported  
 Past use industrial acreage: Not reported

MAP FINDINGS  
FOCUS MAP 19

Map ID	Site	Database(s)	EPA ID Number
	<p><b>317-490-71 (Continued)</b></p> <p>Future use greenspace acreage: Not reported            Future use residential acreage: Not reported            Future use commercial acreage: Not reported            Future use industrial acreage: Not reported            Greenspace acreage and type: Not reported            Superfund Fed. landowner flag: Not reported</p>		<b>1010364203</b>
<b>138</b>	<p><b>EAGLE TIRE COMPANY</b>  <b>12619 POWAY RD</b>  <b>POWAY, CA 92064</b></p> <p>LUST REG 9:            Region: 9            Status: Case Closed            Case Number: 9UT1173            Local Case: H16311-001            Substance: Waste Oil            Qty Leaked: Not reported            Abate Method: Excavate and Dispose - remove contaminated soil and dispose in approved site            Local Agency: San Diego            How Found: Tank Closure            How Stopped: Close Tank            Source: Not reported            Cause: Not reported            Lead Agency: Local Agency            Case Type: Aquifer affected            Date Found: 06/08/1987            Date Stopped: 06/05/1987            Confirm Date: 06/05/1987            Submit Workplan: Not reported            Prelim Assess: 02/17/1989            Desc Pollution: Not reported            Remed Plan: / /            Remed Action: Not reported            Began Monitor: Not reported            Release Date: 01/01/1989            Enforce Date: Not reported            Closed Date: 9/26/91            Enforce Type: Not reported            Pilot Program: LOP            Basin Number: 906.20            GW Depth: Not reported            Beneficial Use: Municipal groundwater use            NPDES Number: Not reported            Priority: Low priority. Priority ranking can change over time.            File Dispn: File discarded, case closed            Interim Remedial Actions: Yes            Cleanup and Abatement order Number: Not reported            Waste Discharge Requirement Number: Not reported</p>	<b>LUST</b>	<b>S102429055</b> <b>N/A</b>

MAP FINDINGS  
FOCUS MAP 19

Map ID	Site	Database(s)	EPA ID Number
138	<b>EXPRESS TIRE 12619 POWAY RD POWAY, CA 92064</b>	<b>HIST CORTESE LUST SWEEPS UST San Diego Co. HMMD SAN DIEGO CO. SAM</b>	<b>S100934901 N/A</b>

HIST CORTESE:

Region: CORTESE  
Facility County Code: 37  
Reg By: LTNKA  
Reg Id: 9UT1173

LUST:

Region: STATE  
Global Id: T0607300148  
Latitude: 32.953286  
Longitude: -117.057458  
Case Type: LUST Cleanup Site  
Status: Completed - Case Closed  
Status Date: 10/10/1991  
Lead Agency: SAN DIEGO COUNTY LOP  
Case Worker: Not reported  
Local Agency: Not reported  
RB Case Number: 9UT1173  
LOC Case Number: H16311-001  
File Location: Local Agency  
Potential Media Affect: Soil  
Potential Contaminants of Concern: Waste Oil / Motor / Hydraulic / Lubricating  
Site History: Not reported

[Click here to access the California GeoTracker records for this facility:](#)

Status History:

Global Id: T0607300148  
Status: Completed - Case Closed  
Status Date: 10/10/1991

Global Id: T0607300148  
Status: Open - Case Begin Date  
Status Date: 06/05/1987

Regulatory Activities:

Global Id: T0607300148  
Action Type: Other  
Date: 01/01/1950  
Action: Leak Began

Global Id: T0607300148  
Action Type: Other  
Date: 01/01/1950  
Action: Leak Stopped

Global Id: T0607300148  
Action Type: Other  
Date: 01/01/1950  
Action: Leak Discovery

Global Id: T0607300148  
Action Type: Other

MAP FINDINGS  
FOCUS MAP 19

Map ID Site Database(s) EPA ID Number

**EXPRESS TIRE (Continued)**

**S100934901**

Date: 01/01/1950  
Action: Leak Reported

**SWEEPS UST:**

Status: Active  
Comp Number: 16311  
Number: 9  
Board Of Equalization: 44-022951  
Referral Date: Not reported  
Action Date: 06-26-92  
Created Date: 02-29-88  
Owner Tank Id: Not reported  
SWRCB Tank Id: Not reported  
Tank Status: Not reported  
Capacity: Not reported  
Active Date: Not reported  
Tank Use: Not reported  
STG: Not reported  
Content: Not reported  
Number Of Tanks: Not reported

Status: Not reported  
Comp Number: 16311  
Number: Not reported  
Board Of Equalization: 44-022951  
Referral Date: Not reported  
Action Date: Not reported  
Created Date: Not reported  
Owner Tank Id: Not reported  
SWRCB Tank Id: 37-000-016311-000001  
Tank Status: Not reported  
Capacity: 500  
Active Date: Not reported  
Tank Use: PETROLEUM  
STG: WASTE  
Content: Not reported  
Number Of Tanks: 1

**SAN DIEGO CO. HMMD:**

Facility Id: 116311  
Business Type: 6HK26  
EPA Id Number: CAL000067242  
APN: 317-490-41-00  
Last HMMD Inspection: 04/19/2011  
Permit Status: OPEN  
Permit Expiration: 05/31/2013  
Facility Owner: L & M TIRE CO, INC  
Facility Address: 1148 INDUSTRIAL AV  
Facility City: ESCONDIDO  
Facility State: CA  
Facility Zip: 92029-  
UST Owner: EAGLE TIRE & SERVICE CENTER  
Handle Regulated Hazmat: Y  
Own Or Operate UST: Not reported  
Subject To APSA: Not reported

MAP FINDINGS  
FOCUS MAP 19

Map ID Site Database(s) EPA ID Number

**EXPRESS TIRE (Continued)**

**S100934901**

Generate Haz Waste: Y  
Treat Haz Waste: Not reported  
Generate Medical Waste: Not reported

UST:

UST Name: UNDERGROUND TANK 116311 T001  
Last Update: 2012-11-02 14:17:38  
Permit Number: 116311  
Tank Type: SINGLE WALL  
Additional Id: 001  
Capacity Gallons: 500  
UST Contents: Not reported  
Other Content Info: WASTE OIL  
Reg Status: REMOVED  
Remove Close Date: 1987-01-12 00:00:00  
Year Installed: 1972-01-01 00:00:00  
Pipe Type: Not reported  
Delivery System: Not reported  
Monitor Code: 90  
UST Monitor Method: NO MONITORING ALTERNATIVE SELECTED. VERIFY AND ENTER MONITORING ALTERNATIVE DURING INSPECTION.

Active Permits:

Facility Id: 116311  
Update Date: 11/02/2012  
Case Number: 7727-37-9  
Name: NITROGEN LIQUID  
Other Information: Not reported  
Material Waste: Material  
Hazardous Categories 1: PRESSURE RELEASE  
Hazardous Categories 2: CRYOGENIC

Facility Id: 116311  
Update Date: 11/02/2012  
Case Number: Not reported  
Name: WASTE 444 USED BATTERIES  
Other Information: SPENT LEAD ACID BATTERIES, INTERSTATE  
Material Waste: Waste  
Hazardous Categories 1: Not reported  
Hazardous Categories 2: Not reported

Facility Id: 116311  
Update Date: 11/02/2012  
Case Number: Not reported  
Name: WASTE 888 USED OIL FILTERS  
Other Information: SPENT OIL FILTERS  
Material Waste: Waste  
Hazardous Categories 1: Not reported  
Hazardous Categories 2: Not reported

Facility Id: 116311  
Update Date: 11/02/2012  
Case Number: Not reported  
Name: WASTE 221 WASTE OIL & MIXED OIL  
Other Information: (DBL)  
Material Waste: Waste  
Hazardous Categories 1: Not reported



MAP FINDINGS  
FOCUS MAP 19

Map ID Site Database(s) EPA ID Number

**EXPRESS TIRE (Continued)**

**S100934901**

Hazardous Categories 2: Not reported

Facility Id: 116311  
Update Date: 11/02/2012  
Case Number: Not reported  
Name: WASTE 342 ORGANIC LIQUIDS W/METALS  
Other Information: WASTE ANTIFREEZE  
Material Waste: Waste  
Hazardous Categories 1: Not reported  
Hazardous Categories 2: Not reported

Facility Id: 116311  
Update Date: 11/02/2012  
Case Number: 107-21-1  
Name: ANTIFREEZE (ETHYLENE GLYCOL)  
Other Information: Not reported  
Material Waste: Material  
Hazardous Categories 1: ACUTE  
Hazardous Categories 2: Not reported

Facility Id: 116311  
Update Date: 11/02/2012  
Case Number: 8002-05-9  
Name: OIL, LUBRICATING  
Other Information: MOTOR, ATF (2-ASTS)  
Material Waste: Material  
Hazardous Categories 1: ACUTE  
Hazardous Categories 2: Not reported

Facility Id: 116311  
Update Date: 11/02/2012  
Case Number: Not reported  
Name: WASTE 135 UNSPECIFIED AQUEOUS SOL'N  
Other Information: PART CLEANER  
Material Waste: Waste  
Hazardous Categories 1: Not reported  
Hazardous Categories 2: Not reported

Violations Active Permits:

Facility Id: 116311  
Update Date: 11/02/2012  
Inspection Date: 02/17/2006  
Violation Code: 6HV0209  
Violation: WASTE ONSITE >90/180/270 DAYS  
Violation Citation: Hazardous waste is stored in excess of allowable time period (90 days) without a State permit or written variance. CCR 25201(a) & 66262.34(a)&( c)  
Activity: ACTIVE

Facility Id: 116311  
Update Date: 11/02/2012  
Inspection Date: 04/07/2008  
Violation Code: 6HV0135  
Violation: MANIFESTS/RECEIPTS FOR 3 YEARS NOT ONSIT  
Violation Citation: Hazardous waste manifests/receipts for 3 years are not maintained onsite to document proper disposal of hazardous waste. CCR 66262.40(a) & 25160.2(b)(3)

MAP FINDINGS  
FOCUS MAP 19

Map ID	Site	Database(s)	EPA ID Number
--------	------	-------------	---------------

**EXPRESS TIRE (Continued)**

**S100934901**

Activity:	ACTIVE
Facility Id:	116311
Update Date:	11/02/2012
Inspection Date:	07/19/2004
Violation Code:	6HV0208
Violation:	STORAGE AREA: NO WEEKLY INSPECTION
Violation Citation:	Hazardous waste storage area is not being inspected weekly for deteriorated or leaking containers CCR 66265.174
Activity:	ACTIVE
Facility Id:	116311
Update Date:	11/02/2012
Inspection Date:	02/17/2006
Violation Code:	6HV0402
Violation:	TRAINING PROGRAM NOT ADEQUATE
Violation Citation:	Personnel training is not adequate to ensure compliance with hazardous waste regulations. CCR 66265.16(a)&(b)
Activity:	ACTIVE
Facility Id:	116311
Update Date:	11/02/2012
Inspection Date:	04/07/2008
Violation Code:	6HV0304
Violation:	WASTE DETERMINATION NOT MADE
Violation Citation:	Generator of a waste has not determined if that waste is a hazardous waste as defined by law. CCR 66262.11 & 66260.200( c)
Activity:	ACTIVE
Facility Id:	116311
Update Date:	11/02/2012
Inspection Date:	07/19/2004
Violation Code:	6HV0202
Violation:	WASTE CONTAINER W/O LABELS
Violation Citation:	Hazardous waste containers &/or tanks are missing labels, accumulation date and/or are improperly labeled. CCR 66262.34(a)(2); 66262.34(a)(3) & 66262.34(f)
Activity:	ACTIVE
Facility Id:	116311
Update Date:	11/02/2012
Inspection Date:	04/19/2011
Violation Code:	6HV0414
Violation:	DID NOT TRAIN EMPLOYEES ANNUALLY
Violation Citation:	Failed to train employees annually. 66265.16( c)
Activity:	ACTIVE
Facility Id:	116311
Update Date:	11/02/2012
Inspection Date:	04/07/2008
Violation Code:	6HV0401
Violation:	TRAINING RECORDS UNAVAILABLE
Violation Citation:	Personnel training records are not maintained to document compliance with requirements for current and former employees. CCR 66265.16(d)&(e)
Activity:	ACTIVE

MAP FINDINGS  
FOCUS MAP 19

Map ID	Site	Database(s)	EPA ID Number
--------	------	-------------	---------------

**EXPRESS TIRE (Continued)**

**S100934901**

Facility Id:	116311
Update Date:	11/02/2012
Inspection Date:	04/07/2008
Violation Code:	6HV1009
Violation:	HMBP: INADEQUATE SITE MAP
Violation Citation:	Business Plan does not have a site map which provides sufficient or complete information for emergency response agencies. HSC 25509(a)(5) & 25505(a)(2)
Activity:	ACTIVE
Facility Id:	116311
Update Date:	11/02/2012
Inspection Date:	04/07/2008
Violation Code:	6HV0235
Violation:	WASTE NOT ACCUMULATED IN CONTAINER/TANK
Violation Citation:	Did not accumulate waste in container or tank. 66262.34(a)(1)
Activity:	ACTIVE

**SAN DIEGO CO. SAM:**

Case Number:	H16311-001
Agency:	DEH Site Assessment & Mitigation
<b>Funding:</b>	<b>LOP - State Fund</b>
Facility Type:	Soils Only
Facility Status:	Closed Case
Date:	10/10/1991
Date Began:	6/8/1987

138

**317-490-41**  
**12619 POWAY ROAD**  
**POWAY, CA 92064**

**US BROWNFIELDS**

**1010363975**  
**N/A**

**US BROWNFIELDS:**

Recipient name:	Poway Redevelopment Agency
Grant type:	Assessment
Property name:	317-490-41
Property #:	317-490-41
Parcel size:	.67
Property Description:	Goodyear - Facility observed to consist of one building and parking areas. Facility observed to be tire shop. Possible inground hydraulic lifts observed.
Latitude:	32.953559
Longitude:	-117.057974
HCM label:	Not reported
Map scale:	Not reported
Point of reference:	Not reported
Datum:	Not reported
ACRES property ID:	39798
Start date:	Not reported
Completed date:	Not reported
Acres cleaned up:	Not reported
Cleanup funding:	Not reported
Cleanup funding source:	Not reported
Assessment funding:	992
Assessment funding source:	US EPA - Brownfields Assessment Cooperative Agreement
Redevelopment funding:	Not reported
Redev. funding source:	Not reported

MAP FINDINGS  
FOCUS MAP 19

Map ID Site Database(s) EPA ID Number

**317-490-41 (Continued)**

**1010363975**

Redev. funding entity name: Not reported  
 Redevelopment start date: Not reported  
 Assessment funding entity: EPA  
 Cleanup funding entity: Not reported  
 Grant type: N/A  
 Accomplishment type: Phase I Environmental Assessment  
 Accomplishment count: 1  
 Cooperative agreement #: 96914701  
 Ownership entity: Not reported  
 Current owner: Donald W. Schauer, Margaret D. Peterson  
 Did owner change: Not reported  
 Cleanup required: No  
 Video available: Not reported  
 Photo available: Not reported  
 Institutional controls required: N  
 IC Category proprietary controls: Not reported  
 IC cat. info. devices: Not reported  
 IC cat. gov. controls: Not reported  
 IC cat. enforcement permit tools: Not reported  
 IC in place date: Not reported  
 IC in place: No  
 State/tribal program date: Not reported  
 State/tribal program ID: Not reported  
 State/tribal NFA date: Not reported  
 Air contaminated: Not reported  
 Air cleaned: Not reported  
 Asbestos found: N  
 Asbestos cleaned: Not reported  
 Controled substance found: N  
 Controled substance cleaned: Not reported  
 Drinking water affected: Not reported  
 Drinking water cleaned: Not reported  
 Groundwater affected: Not reported  
 Groundwater cleaned: Not reported  
 Lead contaminant found: N  
 Lead cleaned up: Not reported  
 No media affected: Not reported  
 Unknown media affected: Not reported  
 Other cleaned up: Not reported  
 Other metals found: N  
 Other metals cleaned: Not reported  
 Other contaminants found: N  
 Other contams found description: Not reported  
 PAHs found: N  
 PAHs cleaned up: Not reported  
 PCBs found: N  
 PCBs cleaned up: Not reported  
 Petro products found: Y  
 Petro products cleaned: Not reported  
 Sediments found: Not reported  
 Sediments cleaned: Not reported  
 Soil affected: Not reported  
 Soil cleaned up: Not reported  
 Surface water cleaned: Not reported  
 Unknown found: Not reported  
 VOCs found: Y  
 VOCs cleaned: Not reported

MAP FINDINGS  
FOCUS MAP 19

Map ID	Site	Database(s)	EPA ID Number
	<p><b>317-490-41 (Continued)</b></p> <p>Cleanup other description: Not reported            Num. of cleanup and re-dev. jobs: Not reported            Past use greenspace acreage: Not reported            Past use residential acreage: Not reported            Past use commercial acreage: Not reported            Past use industrial acreage: Not reported            Future use greenspace acreage: Not reported            Future use residential acreage: Not reported            Future use commercial acreage: Not reported            Future use industrial acreage: Not reported            Greenspace acreage and type: Not reported            Superfund Fed. landowner flag: Not reported</p>		1010363975
138	<p><b>317-460-08</b>  <b>12570 POWAY ROAD</b>  <b>POWAY, CA 92064</b></p> <p>US BROWNFIELDS:            Recipient name: Poway Redevelopment Agency            Grant type: Assessment            Property name: 317-460-08            Property #: 317-460-08            Parcel size: .24            Property Description: All Star Glass - Facility observed to consist of one building, and parking and landscaped areas. Facility observed to be residence converted to glass installation business.</p> <p>Latitude: 32.953508            Longitude: -117.058519            HCM label: Not reported            Map scale: Not reported            Point of reference: Not reported            Datum: Not reported            ACRES property ID: 39774            Start date: Not reported            Completed date: Not reported            Acres cleaned up: Not reported            Cleanup funding: Not reported            Cleanup funding source: Not reported            Assessment funding: 992            Assessment funding source: US EPA - Brownfields Assessment Cooperative Agreement            Redevelopment funding: Not reported            Redev. funding source: Not reported            Redev. funding entity name: Not reported            Redevelopment start date: Not reported            Assessment funding entity: EPA            Cleanup funding entity: Not reported            Grant type: N/A            Accomplishment type: Phase I Environmental Assessment            Accomplishment count: 1            Cooperative agreement #: 96914701            Ownership entity: Not reported            Current owner: Tolles Family Trust 07-09-92            Did owner change: Not reported            Cleanup required: No            Video available: Not reported            Photo available: Not reported            Institutional controls required: N            IC Category proprietary controls: Not reported</p>	US BROWNFIELDS	1010375848 N/A

MAP FINDINGS  
FOCUS MAP 19

Map ID	Site	Database(s)	EPA ID Number
	<b>317-460-08 (Continued)</b>		<b>1010375848</b>
	IC cat. info. devices:	Not reported	
	IC cat. gov. controls:	Not reported	
	IC cat. enforcement permit tools:	Not reported	
	IC in place date:	Not reported	
	IC in place:	No	
	State/tribal program date:	Not reported	
	State/tribal program ID:	Not reported	
	State/tribal NFA date:	Not reported	
	Air contaminated:	Not reported	
	Air cleaned:	Not reported	
	Asbestos found:	N	
	Asbestos cleaned:	Not reported	
	Controlled substance found:	N	
	Controlled substance cleaned:	Not reported	
	Drinking water affected:	Not reported	
	Drinking water cleaned:	Not reported	
	Groundwater affected:	Not reported	
	Groundwater cleaned:	Not reported	
	Lead contaminant found:	N	
	Lead cleaned up:	Not reported	
	No media affected:	Not reported	
	Unknown media affected:	Not reported	
	Other cleaned up:	Not reported	
	Other metals found:	N	
	Other metals cleaned:	Not reported	
	Other contaminants found:	N	
	Other contams found description:	Not reported	
	PAHs found:	N	
	PAHs cleaned up:	Not reported	
	PCBs found:	N	
	PCBs cleaned up:	Not reported	
	Petro products found:	N	
	Petro products cleaned:	Not reported	
	Sediments found:	Not reported	
	Sediments cleaned:	Not reported	
	Soil affected:	Not reported	
	Soil cleaned up:	Not reported	
	Surface water cleaned:	Not reported	
	Unknown found:	Not reported	
	VOCs found:	N	
	VOCs cleaned:	Not reported	
	Cleanup other description:	Not reported	
	Num. of cleanup and re-dev. jobs:	Not reported	
	Past use greenspace acreage:	Not reported	
	Past use residential acreage:	Not reported	
	Past use commercial acreage:	Not reported	
	Past use industrial acreage:	Not reported	
	Future use greenspace acreage:	Not reported	
	Future use residential acreage:	Not reported	
	Future use commercial acreage:	Not reported	
	Future use industrial acreage:	Not reported	
	Greenspace acreage and type:	Not reported	
	Superfund Fed. landowner flag:	Not reported	

MAP FINDINGS  
FOCUS MAP 19

Map ID	Site	Database(s)	EPA ID Number
138	<b>317-460-09</b> <b>13102 RIDGEDALE DRIVE</b> <b>POWAY, CA 92064</b>	US BROWNFIELDS	1010375849 N/A
	US BROWNFIELDS: Recipient name: Poway Redevelopment Agency Grant type: Assessment Property name: 317-460-09 Property #: 317-460-09 Parcel size: .27 Property Description: Single-family residence - Facility observed to consist of one single-family residence, driveway, and yard.  Latitude: 32.95331 Longitude: -117.058781 HCM label: Not reported Map scale: Not reported Point of reference: Not reported Datum: Not reported ACRES property ID: 39775 Start date: Not reported Completed date: Not reported Acres cleaned up: Not reported Cleanup funding: Not reported Cleanup funding source: Not reported Assessment funding: 992 Assessment funding source: US EPA - Brownfields Assessment Cooperative Agreement Redevelopment funding: Not reported Redev. funding source: Not reported Redev. funding entity name: Not reported Redevelopment start date: Not reported Assessment funding entity: EPA Cleanup funding entity: Not reported Grant type: N/A Accomplishment type: Phase I Environmental Assessment Accomplishment count: 1 Cooperative agreement #: 96914701 Ownership entity: Not reported Current owner: Snider Property No. 2, LLC Did owner change: Not reported Cleanup required: No Video available: Not reported Photo available: Not reported Institutional controls required: N IC Category proprietary controls: Not reported IC cat. info. devices: Not reported IC cat. gov. controls: Not reported IC cat. enforcement permit tools: Not reported IC in place date: Not reported IC in place: No State/tribal program date: Not reported State/tribal program ID: Not reported State/tribal NFA date: Not reported Air contaminated: Not reported Air cleaned: Not reported Asbestos found: N Asbestos cleaned: Not reported Controlled substance found: N Controlled substance cleaned: Not reported Drinking water affected: Not reported		

MAP FINDINGS  
FOCUS MAP 19

Map ID	Site	Database(s)	EPA ID Number
--------	------	-------------	---------------

**317-460-09 (Continued)**

**1010375849**

Drinking water cleaned:	Not reported
Groundwater affected:	Not reported
Groundwater cleaned:	Not reported
Lead contaminant found:	N
Lead cleaned up:	Not reported
No media affected:	Not reported
Unknown media affected:	Not reported
Other cleaned up:	Not reported
Other metals found:	N
Other metals cleaned:	Not reported
Other contaminants found:	N
Other contams found description:	Not reported
PAHs found:	N
PAHs cleaned up:	Not reported
PCBs found:	N
PCBs cleaned up:	Not reported
Petro products found:	N
Petro products cleaned:	Not reported
Sediments found:	Not reported
Sediments cleaned:	Not reported
Soil affected:	Not reported
Soil cleaned up:	Not reported
Surface water cleaned:	Not reported
Unknown found:	Not reported
VOCs found:	N
VOCs cleaned:	Not reported
Cleanup other description:	Not reported
Num. of cleanup and re-dev. jobs:	Not reported
Past use greenspace acreage:	Not reported
Past use residential acreage:	Not reported
Past use commercial acreage:	Not reported
Past use industrial acreage:	Not reported
Future use greenspace acreage:	Not reported
Future use residential acreage:	Not reported
Future use commercial acreage:	Not reported
Future use industrial acreage:	Not reported
Greenspace acreage and type:	Not reported
Superfund Fed. landowner flag:	Not reported

138

**317-490-17, -31**  
**12605 POWAY ROAD**  
**POWAY, CA 92064**

**US BROWNFIELDS** **1010375998**  
**N/A**

**US BROWNFIELDS:**

Recipient name:	Poway Redevelopment Agency
Grant type:	Assessment
Property name:	317-490-17, -31
Property #:	317-490-17, -31
Parcel size:	.45
Property Description:	Face To Face, State Farm, and Drapery Shoppe - Facility observed to consist of two buildings, and parking areas. Facility observed to be retail and office space.
Latitude:	32.953331
Longitude:	-117.058253
HCM label:	Not reported
Map scale:	Not reported
Point of reference:	Not reported
Datum:	Not reported



MAP FINDINGS  
FOCUS MAP 19

Map ID Site Database(s) EPA ID Number

**317-490-17, -31 (Continued)**

**1010375998**

ACRES property ID: 39797  
 Start date: Not reported  
 Completed date: Not reported  
 Acres cleaned up: Not reported  
 Cleanup funding: Not reported  
 Cleanup funding source: Not reported  
 Assessment funding: 992  
 Assessment funding source: US EPA - Brownfields Assessment Cooperative Agreement  
 Redevelopment funding: Not reported  
 Redev. funding source: Not reported  
 Redev. funding entity name: Not reported  
 Redevelopment start date: Not reported  
 Assessment funding entity: EPA  
 Cleanup funding entity: Not reported  
 Grant type: N/A  
 Accomplishment type: Phase I Environmental Assessment  
 Accomplishment count: 1  
 Cooperative agreement #: 96914701  
 Ownership entity: Not reported  
 Current owner: James M. Dolan, L.D. Frances  
 Did owner change: Not reported  
 Cleanup required: No  
 Video available: Not reported  
 Photo available: Not reported  
 Institutional controls required: N  
 IC Category proprietary controls: Not reported  
 IC cat. info. devices: Not reported  
 IC cat. gov. controls: Not reported  
 IC cat. enforcement permit tools: Not reported  
 IC in place date: Not reported  
 IC in place: No  
 State/tribal program date: Not reported  
 State/tribal program ID: Not reported  
 State/tribal NFA date: Not reported  
 Air contaminated: Not reported  
 Air cleaned: Not reported  
 Asbestos found: N  
 Asbestos cleaned: Not reported  
 Controlled substance found: N  
 Controlled substance cleaned: Not reported  
 Drinking water affected: Not reported  
 Drinking water cleaned: Not reported  
 Groundwater affected: Not reported  
 Groundwater cleaned: Not reported  
 Lead contaminant found: N  
 Lead cleaned up: Not reported  
 No media affected: Not reported  
 Unknown media affected: Not reported  
 Other cleaned up: Not reported  
 Other metals found: N  
 Other metals cleaned: Not reported  
 Other contaminants found: N  
 Other contams found description: Not reported  
 PAHs found: N  
 PAHs cleaned up: Not reported  
 PCBs found: N  
 PCBs cleaned up: Not reported

MAP FINDINGS  
FOCUS MAP 19

Map ID	Site	Database(s)	EPA ID Number
--------	------	-------------	---------------

**317-490-17, -31 (Continued)**

**1010375998**

Petro products found:	N
Petro products cleaned:	Not reported
Sediments found:	Not reported
Sediments cleaned:	Not reported
Soil affected:	Not reported
Soil cleaned up:	Not reported
Surface water cleaned:	Not reported
Unknown found:	Not reported
VOCs found:	N
VOCs cleaned:	Not reported
Cleanup other description:	Not reported
Num. of cleanup and re-dev. jobs:	Not reported
Past use greenspace acreage:	Not reported
Past use residential acreage:	Not reported
Past use commercial acreage:	Not reported
Past use industrial acreage:	Not reported
Future use greenspace acreage:	Not reported
Future use residential acreage:	Not reported
Future use commercial acreage:	Not reported
Future use industrial acreage:	Not reported
Greenspace acreage and type:	Not reported
Superfund Fed. landowner flag:	Not reported

138

**317-540-20**  
**12538 POWAY ROAD**  
**POWAY, CA 92064**

**US BROWNFIELDS**    **1010382385**  
**N/A**

US BROWNFIELDS:

Recipient name:	Poway Redevelopment Agency
Grant type:	Assessment
Property name:	317-540-20
Property #:	317-540-20
Parcel size:	.56
Property Description:	Norms RV - Facility observed to consist of parking lot filled with a few dozen recreational vehicles. Facility observed to be RV sales facility.
Latitude:	32.952874
Longitude:	-117.059254
HCM label:	Not reported
Map scale:	Not reported
Point of reference:	Not reported
Datum:	Not reported
ACRES property ID:	39696
Start date:	Not reported
Completed date:	Not reported
Acres cleaned up:	Not reported
Cleanup funding:	Not reported
Cleanup funding source:	Not reported
Assessment funding:	992
Assessment funding source:	US EPA - Brownfields Assessment Cooperative Agreement
Redevelopment funding:	Not reported
Redev. funding source:	Not reported
Redev. funding entity name:	Not reported
Redevelopment start date:	Not reported
Assessment funding entity:	EPA
Cleanup funding entity:	Not reported
Grant type:	N/A
Accomplishment type:	Phase I Environmental Assessment

MAP FINDINGS  
FOCUS MAP 19

Map ID Site Database(s) EPA ID Number

**317-540-20 (Continued)**

**1010382385**

Accomplishment count: 1  
 Cooperative agreement #: 96914701  
 Ownership entity: Not reported  
 Current owner: Snider Property No. 1, LLC  
 Did owner change: Not reported  
 Cleanup required: No  
 Video available: Not reported  
 Photo available: Not reported  
 Institutional controls required: N  
 IC Category proprietary controls: Not reported  
 IC cat. info. devices: Not reported  
 IC cat. gov. controls: Not reported  
 IC cat. enforcement permit tools: Not reported  
 IC in place date: Not reported  
 IC in place: No  
 State/tribal program date: Not reported  
 State/tribal program ID: Not reported  
 State/tribal NFA date: Not reported  
 Air contaminated: Not reported  
 Air cleaned: Not reported  
 Asbestos found: N  
 Asbestos cleaned: Not reported  
 Controlled substance found: N  
 Controlled substance cleaned: Not reported  
 Drinking water affected: Not reported  
 Drinking water cleaned: Not reported  
 Groundwater affected: Not reported  
 Groundwater cleaned: Not reported  
 Lead contaminant found: N  
 Lead cleaned up: Not reported  
 No media affected: Not reported  
 Unknown media affected: Not reported  
 Other cleaned up: Not reported  
 Other metals found: N  
 Other metals cleaned: Not reported  
 Other contaminants found: N  
 Other contams found description: Not reported  
 PAHs found: N  
 PAHs cleaned up: Not reported  
 PCBs found: N  
 PCBs cleaned up: Not reported  
 Petro products found: N  
 Petro products cleaned: Not reported  
 Sediments found: Not reported  
 Sediments cleaned: Not reported  
 Soil affected: Not reported  
 Soil cleaned up: Not reported  
 Surface water cleaned: Not reported  
 Unknown found: Not reported  
 VOCs found: N  
 VOCs cleaned: Not reported  
 Cleanup other description: Not reported  
 Num. of cleanup and re-dev. jobs: Not reported  
 Past use greenspace acreage: Not reported  
 Past use residential acreage: Not reported  
 Past use commercial acreage: Not reported  
 Past use industrial acreage: Not reported

MAP FINDINGS  
FOCUS MAP 19

Map ID Site Database(s) EPA ID Number

**317-540-20 (Continued)**

**1010382385**

Future use greenspace acreage: Not reported  
 Future use residential acreage: Not reported  
 Future use commercial acreage: Not reported  
 Future use industrial acreage: Not reported  
 Greenspace acreage and type: Not reported  
 Superfund Fed. landowner flag: Not reported

139

**13200 POMERADO RD.  
SAN DIEGO, CA**

**CHMIRS S105670363  
N/A**

CHMIRS:

OES Incident Number: 01-6841  
 OES notification: 11/26/2001  
 OES Date: Not reported  
 OES Time: Not reported  
 Incident Date: Not reported  
**Date Completed: Not reported**  
 Property Use: Not reported  
 Agency Id Number: Not reported  
 Agency Incident Number: Not reported  
 Time Notified: Not reported  
 Time Completed: Not reported  
 Surrounding Area: Not reported  
 Estimated Temperature: Not reported  
 Property Management: Not reported  
 Special Studies 1: Not reported  
 Special Studies 2: Not reported  
 Special Studies 3: Not reported  
 Special Studies 4: Not reported  
 Special Studies 5: Not reported  
 Special Studies 6: Not reported  
 More Than Two Substances Involved?: Not reported  
 Resp Agency Personel # Of Decontaminated: Not reported  
 Responding Agency Personel # Of Injuries: Not reported  
 Responding Agency Personel # Of Fatalities: Not reported  
 Others Number Of Decontaminated: Not reported  
 Others Number Of Injuries: Not reported  
 Others Number Of Fatalities: Not reported  
 Vehicle Make/year: Not reported  
 Vehicle License Number: Not reported  
 Vehicle State: Not reported  
 Vehicle Id Number: Not reported  
 CA/DOT/PUC/ICC Number: Not reported  
 Company Name: Not reported  
 Reporting Officer Name/ID: Not reported  
 Report Date: Not reported  
 Comments: Not reported  
 Facility Telephone: Not reported  
 Waterway Involved: No  
 Waterway: Not reported  
 Spill Site: Not reported  
 Cleanup By: Reporting Party  
 Containment: Not reported  
 What Happened: Not reported  
 Type: Not reported  
 Measure: Not reported  
 Other: Not reported

MAP FINDINGS  
FOCUS MAP 19

Map ID	Site	Database(s)	EPA ID Number
--------	------	-------------	---------------

(Continued)

S105670363

Date/Time: Not reported  
 Year: 2001  
 Agency: San Diego County Health HazMat  
 Incident Date: 11/26/2001 12:00:00 AM  
 Admin Agency: San Diego County Health Services Dept.  
 Amount: Not reported  
 Contained: Yes  
 Site Type: Road,Residence  
 E Date: Not reported  
 Substance: Pool Acid;;;  
 Quantity Released: Not reported  
 BBLs: 0  
 Cups: 0  
 CUFT: 0  
 Gallons: 4  
 Grams: 0  
 Pounds: 0  
 Liters: 0  
 Ounces: 0  
 Pints: 0  
 Quarts: 0  
 Sheen: 0  
 Tons: 0  
 Unknown: 0.000000  
 Evacuations: 0  
 Number of Injuries: 0  
 Number of Fatalities: 0  
 Description: Per caller, the release was caused when the vehicle transporting the substance was involved in a traffic collision.

140

**WILLIAM P RACICOT DDS  
 13029 POMERADO RD  
 POWAY, CA 92064**

**SLIC  
 San Diego Co. HMMD  
 SAN DIEGO CO. SAM**

**S106066218  
 N/A**

SLIC:

Region: STATE  
**Facility Status: Completed - Case Closed**  
 Status Date: 09/19/2003  
 Global Id: T0608126275  
 Lead Agency: SAN DIEGO COUNTY LOP  
 Lead Agency Case Number: H50251-001  
 Latitude: 32.952668  
 Longitude: -117.062109  
 Case Type: Cleanup Program Site  
 Case Worker: Not reported  
 Local Agency: Not reported  
 RB Case Number: Not reported  
 File Location: Local Agency  
 Potential Media Affected: Aquifer used for drinking water supply  
 Potential Contaminants of Concern: Gasoline  
 Site History: Not reported

[Click here to access the California GeoTracker records for this facility:](#)

SAN DIEGO CO. HMMD:

Facility Id: 150251  
 Business Type: 6HK10

MAP FINDINGS  
FOCUS MAP 19

Map ID Site Database(s) EPA ID Number

**WILLIAM P RACICOT DDS (Continued)**

**S106066218**

EPA Id Number: Not reported  
 APN: 317-540-59-00  
 Last HMMD Inspection: 09/26/2011  
 Permit Status: OPEN  
 Permit Expiration: 11/30/2012  
 Facility Owner: WILLIAM P RACICOT DDS  
 Facility Address: 13029 POMERADO RD #B  
 Facility City: POWAY  
 Facility State: CA  
 Facility Zip: 92064-4208  
 UST Owner: Not reported  
 Handle Regulated Hazmat: Not reported  
 Own Or Operate UST: Not reported  
 Subject To APSA: Not reported  
 Generate Haz Waste: Y  
 Treat Haz Waste: Not reported  
 Generate Medical Waste: Y

Inactive Permits:

Facility Id: 150251  
 Update Date: 11/02/2012  
 Case Number: Not reported  
 Name: WASTE 541 PHOTOCHEM/PHOTOPROC WASTE  
 Other Information: Not reported  
 Material Waste: Waste  
 Hazardous Categories 1: Not reported  
 Hazardous Categories 2: Not reported

Facility Id: 150251  
 Update Date: 11/02/2012  
 Case Number: Not reported  
 Name: WASTE 902 INFECTIOUS WASTE, SHARPS  
 Other Information: SHARPS  
 Material Waste: Waste  
 Hazardous Categories 1: Not reported  
 Hazardous Categories 2: Not reported

SAN DIEGO CO. SAM:

Case Number: H50251-001  
 Agency: DEH Site Assessment & Mitigation  
**Funding: Private - VAP**  
 Facility Type: Drinking Water Aquifer Impacted  
 Facility Status: Closed Case  
 Date: 9/19/2003  
 Date Began: 5/1/1999

140

**QUAD ACE INC.**  
**12462 POWAY RD**  
**POWAY, CA 92064**

UST U003789129  
 SAN DIEGO CO. SAM N/A

UST:

Facility ID: H03486  
 Latitude: 32.9536945  
 Longitude: -117.0594573  
 Permitting Agency: SAN DIEGO COUNTY

MAP FINDINGS  
FOCUS MAP 19

Map ID	Site	Database(s)	EPA ID Number
--------	------	-------------	---------------

**QUAD ACE INC. (Continued)**

**U003789129**

SAN DIEGO CO. SAM:

Case Number: H03486-001  
 Agency: CA Regional Water Quality Control Board  
**Funding: LOP - State Fund**  
 Facility Type: Drinking Water Aquifer Impacted  
 Facility Status: Remedial Investigation  
 Date: 2/1/2002  
 Date Began: 12/21/1998

140

**12462 POWAY RD  
POWAY, CA 92064**

**EDR US Hist Auto Stat 1015192020  
N/A**

EDR Historical Auto Stations:

Name: CHIEFS MOBIL  
 Year: 1999  
 Address: 12462 POWAY RD

Name: CHIEFS MOBIL  
 Year: 2001  
 Address: 12462 POWAY RD

Name: APRO EXXON  
 Year: 2010  
 Address: 12462 POWAY RD

140

**317-540-15, -16  
12462 POWAY ROAD  
POWAY, CA 92064**

**US BROWNFIELDS 1010382328  
N/A**

US BROWNFIELDS:

Recipient name: Poway Redevelopment Agency  
 Grant type: Assessment  
 Property name: 317-540-15, -16  
 Property #: 317-540-15, -16  
 Parcel size: 1.71  
 Property Description: Exxon gas station - Facility observed to consist of one building, parking and landscaped areas, dispenser islands. Facility observed to be gas station. Facility observed to have approximately 3 USTs, 3 dispenser islands, one propane AST, eight 55-gallon drums, and approximately 5 groundwater monitoring wells.

Latitude: 32.95211  
 Longitude: -117.060668  
 HCM label: Not reported  
 Map scale: Not reported  
 Point of reference: Not reported  
 Datum: World Geodetic System of 1984  
 ACRES property ID: 39693  
 Start date: Not reported  
 Completed date: Not reported  
 Acres cleaned up: Not reported  
 Cleanup funding: Not reported  
 Cleanup funding source: Not reported  
 Assessment funding: 992  
 Assessment funding source: US EPA - Brownfields Assessment Cooperative Agreement  
 Redevelopment funding: Not reported

MAP FINDINGS  
FOCUS MAP 19

Map ID      Site      Database(s)      EPA ID Number

---

**317-540-15, -16 (Continued)**

**1010382328**

Redev. funding source: Not reported  
 Redev. funding entity name: Not reported  
 Redevelopment start date: Not reported  
 Assessment funding entity: EPA  
 Cleanup funding entity: Not reported  
 Grant type: N/A  
 Accomplishment type: Phase I Environmental Assessment  
 Accomplishment count: 1  
 Cooperative agreement #: 96914701  
 Ownership entity: Not reported  
 Current owner: APRO, LLC  
 Did owner change: N  
 Cleanup required: Yes  
 Video available: Not reported  
 Photo available: Not reported  
 Institutional controls required: N  
 IC Category proprietary controls: Not reported  
 IC cat. info. devices: Not reported  
 IC cat. gov. controls: Not reported  
 IC cat. enforcement permit tools: Not reported  
 IC in place date: Not reported  
 IC in place: No  
 State/tribal program date: Not reported  
 State/tribal program ID: Not reported  
 State/tribal NFA date: Not reported  
 Air contaminated: Not reported  
 Air cleaned: Not reported  
 Asbestos found: N  
 Asbestos cleaned: Not reported  
 Controlled substance found: N  
 Controlled substance cleaned: Not reported  
 Drinking water affected: Not reported  
 Drinking water cleaned: Not reported  
 Groundwater affected: Not reported  
 Groundwater cleaned: Not reported  
 Lead contaminant found: N  
 Lead cleaned up: Not reported  
 No media affected: Not reported  
 Unknown media affected: Not reported  
 Other cleaned up: Not reported  
 Other metals found: N  
 Other metals cleaned: Not reported  
 Other contaminants found: N  
 Other contams found description: Not reported  
 PAHs found: N  
 PAHs cleaned up: Not reported  
 PCBs found: N  
 PCBs cleaned up: Not reported  
 Petro products found: Y  
 Petro products cleaned: Not reported  
 Sediments found: Not reported  
 Sediments cleaned: Not reported  
 Soil affected: Not reported  
 Soil cleaned up: Not reported  
 Surface water cleaned: Not reported  
 Unknown found: Not reported  
 VOCs found: Y



MAP FINDINGS  
FOCUS MAP 19

Map ID	Site	Database(s)	EPA ID Number
--------	------	-------------	---------------

**317-540-15, -16 (Continued)**

**1010382328**

VOCs cleaned: Not reported  
 Cleanup other description: Antifreeze  
 Num. of cleanup and re-dev. jobs: Not reported  
 Past use greenspace acreage: Not reported  
 Past use residential acreage: Not reported  
 Past use commercial acreage: Not reported  
 Past use industrial acreage: Not reported  
 Future use greenspace acreage: Not reported  
 Future use residential acreage: Not reported  
 Future use commercial acreage: Not reported  
 Future use industrial acreage: Not reported  
 Greenspace acreage and type: Not reported  
 Superfund Fed. landowner flag: Not reported

140

**REGENT OIL  
12462 POWAY RD  
POWAY, CA 92064**

**HIST CORTESE  
LUST  
SWEEPS UST  
San Diego Co. HMMD  
EMI**

**S103723449  
N/A**

**HIST CORTESE:**

Region: CORTESE  
 Facility County Code: 37  
 Reg By: LTNKA  
 Reg Id: 9UT3843

**LUST:**

Region: STATE  
 Global Id: T0607302601  
 Latitude: 32.952166275599  
 Longitude: -117.060694098473  
 Case Type: LUST Cleanup Site  
 Status: Open - Eligible for Closure  
 Status Date: 04/28/2014  
 Lead Agency: SAN DIEGO RWQCB (REGION 9)  
 Case Worker: SM  
 Local Agency: SAN DIEGO COUNTY LOP  
 RB Case Number: 9UT3843  
 LOC Case Number: H03486-001  
 File Location: Local Agency  
 Potential Media Affect: Aquifer used for drinking water supply  
 Potential Contaminants of Concern: Gasoline  
 Site History: Two 10,000-gallon gasoline USTs, one 10,000-gallon diesel UST, and one 250-gallon used oil UST were removed in December 1998, supervised by EAI. Petroleum hydrocarbons were discovered in soil samples taken after the removal of the USTs. Groundwater monitoring and sampling has been performed at the site since 1999. For more information see Corrective Action Plan dated 04/25/2006 under the Site Documents tab.

Click here to access the California GeoTracker records for this facility:

**Contact:**

Global Id: T0607302601  
 Contact Type: Local Agency Caseworker  
 Contact Name: NASSER SIONIT  
 Organization Name: SAN DIEGO COUNTY LOP  
 Address: P.O. Box 129261  
 City: San Diego

MAP FINDINGS  
FOCUS MAP 19

Map ID	Site	Database(s)	EPA ID Number
--------	------	-------------	---------------

**REGENT OIL (Continued)**

**S103723449**

Email: nasser.sionit@sdcounty.ca.gov  
Phone Number: Not reported

Global Id: T0607302601  
Contact Type: Regional Board Caseworker  
Contact Name: SEAN MCCLAIN  
Organization Name: SAN DIEGO RWQCB (REGION 9)  
Address: 2375 NORTHSIDE DRIVE, SUITE 100  
City: SAN DIEGO  
Email: smcclain@waterboards.ca.gov  
Phone Number: 6195213374

Status History:

Global Id: T0607302601  
Status: Open - Assessment & Interim Remedial Action  
Status Date: 02/17/2009

Global Id: T0607302601  
Status: Open - Case Begin Date  
Status Date: 12/21/1998

Global Id: T0607302601  
Status: Open - Eligible for Closure  
Status Date: 04/28/2014

Global Id: T0607302601  
Status: Open - Remediation  
Status Date: 03/24/2010

Global Id: T0607302601  
Status: Open - Site Assessment  
Status Date: 12/22/2006

Regulatory Activities:

Global Id: T0607302601  
Action Type: ENFORCEMENT  
Date: 03/13/2007  
Action: Technical Correspondence / Assistance / Other

Global Id: T0607302601  
Action Type: ENFORCEMENT  
Date: 02/08/2007  
Action: Referral to Regional Board

Global Id: T0607302601  
Action Type: ENFORCEMENT  
Date: 04/18/2008  
Action: Staff Letter

Global Id: T0607302601  
Action Type: ENFORCEMENT  
Date: 03/30/2012  
Action: Staff Letter

Global Id: T0607302601  
Action Type: ENFORCEMENT

MAP FINDINGS  
FOCUS MAP 19

Map ID	Site	Database(s)	EPA ID Number
	<b>REGENT OIL (Continued)</b>		<b>S103723449</b>
	Date:	03/09/1999	
	Action:	Notice of Responsibility	
	Global Id:	T0607302601	
	Action Type:	ENFORCEMENT	
	Date:	02/11/2009	
	Action:	Technical Correspondence / Assistance / Other	
	Global Id:	T0607302601	
	Action Type:	Other	
	Date:	01/01/1950	
	Action:	Leak Stopped	
	Global Id:	T0607302601	
	Action Type:	RESPONSE	
	Date:	01/30/2014	
	Action:	Monitoring Report - Semi-Annually - Regulator Responded	
	Global Id:	T0607302601	
	Action Type:	RESPONSE	
	Date:	04/09/2007	
	Action:	Correspondence	
	Global Id:	T0607302601	
	Action Type:	ENFORCEMENT	
	Date:	03/05/2007	
	Action:	Verbal Enforcement	
	Global Id:	T0607302601	
	Action Type:	ENFORCEMENT	
	Date:	03/13/2007	
	Action:	Staff Letter	
	Global Id:	T0607302601	
	Action Type:	RESPONSE	
	Date:	04/30/2007	
	Action:	Monitoring Report - Quarterly	
	Global Id:	T0607302601	
	Action Type:	RESPONSE	
	Date:	10/30/2010	
	Action:	Monitoring Report - Semi-Annually	
	Global Id:	T0607302601	
	Action Type:	RESPONSE	
	Date:	03/18/2011	
	Action:	Corrective Action Plan / Remedial Action Plan - Addendum	
	Global Id:	T0607302601	
	Action Type:	ENFORCEMENT	
	Date:	03/03/2010	
	Action:	Technical Correspondence / Assistance / Other	
	Global Id:	T0607302601	
	Action Type:	RESPONSE	
	Date:	10/30/2009	
	Action:	Monitoring Report - Semi-Annually	

MAP FINDINGS  
FOCUS MAP 19

Map ID	Site	Database(s)	EPA ID Number
--------	------	-------------	---------------

**REGENT OIL (Continued)**

**S103723449**

Global Id:	T0607302601
Action Type:	RESPONSE
Date:	07/30/2007
Action:	Monitoring Report - Quarterly
Global Id:	T0607302601
Action Type:	RESPONSE
Date:	10/30/2007
Action:	Monitoring Report - Quarterly
Global Id:	T0607302601
Action Type:	RESPONSE
Date:	01/30/2008
Action:	Monitoring Report - Quarterly
Global Id:	T0607302601
Action Type:	RESPONSE
Date:	04/30/2008
Action:	Monitoring Report - Quarterly
Global Id:	T0607302601
Action Type:	Other
Date:	01/01/1950
Action:	Leak Began
Global Id:	T0607302601
Action Type:	ENFORCEMENT
Date:	03/13/2007
Action:	Verbal Enforcement
Global Id:	T0607302601
Action Type:	RESPONSE
Date:	01/31/2007
Action:	Monitoring Report - Quarterly
Global Id:	T0607302601
Action Type:	ENFORCEMENT
Date:	12/06/2007
Action:	Meeting
Global Id:	T0607302601
Action Type:	RESPONSE
Date:	01/30/2012
Action:	Monitoring Report - Semi-Annually
Global Id:	T0607302601
Action Type:	RESPONSE
Date:	07/30/2012
Action:	Monitoring Report - Semi-Annually
Global Id:	T0607302601
Action Type:	RESPONSE
Date:	01/30/2013
Action:	Monitoring Report - Semi-Annually
Global Id:	T0607302601
Action Type:	RESPONSE

MAP FINDINGS  
FOCUS MAP 19

Map ID	Site	Database(s)	EPA ID Number
--------	------	-------------	---------------

**REGENT OIL (Continued)**

**S103723449**

Date: 07/30/2013  
Action: Monitoring Report - Semi-Annually

Global Id: T0607302601  
Action Type: RESPONSE  
Date: 07/30/2014  
Action: Monitoring Report - Semi-Annually

Global Id: T0607302601  
Action Type: RESPONSE  
Date: 04/30/2007  
Action: Monitoring Report - Quarterly

Global Id: T0607302601  
Action Type: Other  
Date: 01/01/1950  
Action: Leak Discovery

Global Id: T0607302601  
Action Type: Other  
Date: 01/01/1950  
Action: Leak Reported

Global Id: T0607302601  
Action Type: REMEDIATION  
Date: 01/01/1950  
Action: Excavation

Global Id: T0607302601  
Action Type: RESPONSE  
Date: 03/31/2007  
Action: Other Report / Document

Global Id: T0607302601  
Action Type: RESPONSE  
Date: 07/30/2007  
Action: Monitoring Report - Quarterly

**LUST REG 9:**

Region: 9  
Status: Preliminary site assessment workplan submitted  
Case Number: 9UT3843  
Local Case: H03486-001  
Substance: Gasoline  
Qty Leaked: 0  
Abate Method: Not reported  
Local Agency: San Diego  
How Found: Tank Closure  
How Stopped: Close Tank  
Source: Tank  
Cause: Corrosion  
Lead Agency: Local Agency  
Case Type: Soil only  
Date Found: 12/21/1998  
Date Stopped: 12/21/1998  
Confirm Date: 02/05/1999

MAP FINDINGS  
FOCUS MAP 19

Map ID      Site      Database(s)      EPA ID Number

---

**REGENT OIL (Continued)**

**S103723449**

Submit Workplan: 3/9/99  
Prelim Assess: / /  
Desc Pollution: Not reported  
Remed Plan: / /  
Remed Action: Not reported  
Began Monitor: Not reported  
Release Date: 02/02/1999  
Enforce Date: Not reported  
Closed Date: Not reported  
Enforce Type: Not reported  
Pilot Program: LOP  
Basin Number: 906.20  
GW Depth: >14'  
Beneficial Use: MUNBU  
NPDES Number: Not reported  
Priority: Not reported  
File Dispn: Administratively opened on database, however no file physically exists  
Interim Remedial Actions: Not reported  
Cleanup and Abatement order Number: Not reported  
Waste Discharge Requirement Number: Not reported

**SWEEPS UST:**

Status: Active  
Comp Number: 3486  
Number: 9  
Board Of Equalization: 44-008705  
Referral Date: Not reported  
Action Date: 06-26-92  
Created Date: 02-29-88  
Owner Tank Id: Not reported  
SWRCB Tank Id: 37-000-003486-000001  
Tank Status: A  
Capacity: 9950  
Active Date: Not reported  
Tank Use: M.V. FUEL  
STG: P  
Content: LEADED  
Number Of Tanks: 4

Status: Active  
Comp Number: 3486  
Number: 9  
Board Of Equalization: 44-008705  
Referral Date: Not reported  
Action Date: 06-26-92  
Created Date: 02-29-88  
Owner Tank Id: Not reported  
SWRCB Tank Id: 37-000-003486-000002  
Tank Status: A  
Capacity: 10000  
Active Date: Not reported  
Tank Use: M.V. FUEL  
STG: P  
Content: REG UNLEADED  
Number Of Tanks: Not reported

Status: Active

MAP FINDINGS  
FOCUS MAP 19

Map ID Site Database(s) EPA ID Number

**REGENT OIL (Continued)**

**S103723449**

Comp Number: 3486  
 Number: 9  
 Board Of Equalization: 44-008705  
 Referral Date: Not reported  
 Action Date: 06-26-92  
 Created Date: 02-29-88  
 Owner Tank Id: Not reported  
 SWRCB Tank Id: 37-000-003486-000003  
 Tank Status: A  
 Capacity: 10000  
 Active Date: Not reported  
 Tank Use: M.V. FUEL  
 STG: P  
 Content: REG UNLEADED  
 Number Of Tanks: Not reported

Status: Active  
 Comp Number: 3486  
 Number: 9  
 Board Of Equalization: 44-008705  
 Referral Date: Not reported  
 Action Date: 06-26-92  
 Created Date: 02-29-88  
 Owner Tank Id: Not reported  
 SWRCB Tank Id: 37-000-003486-000004  
 Tank Status: A  
 Capacity: 280  
 Active Date: Not reported  
 Tank Use: PETROLEUM  
 STG: W  
 Content: Not reported  
 Number Of Tanks: Not reported

**SAN DIEGO CO. HMMD:**

Facility Id: 200417  
 Business Type: 6HK26  
 EPA Id Number: CAL000030663  
 APN: 317-540-16-00  
 Last HMMD Inspection: 05/31/2012  
 Permit Status: OPEN  
 Permit Expiration: 11/30/2012  
 Facility Owner: QUAD ACE INC  
 Facility Address: 12462 POWAY RD  
 Facility City: POWAY  
 Facility State: CA  
 Facility Zip: 92064  
 UST Owner: Not reported  
 Handle Regulated Hazmat: Y  
 Own Or Operate UST: Not reported  
 Subject To APSA: Not reported  
 Generate Haz Waste: Y  
 Treat Haz Waste: Not reported  
 Generate Medical Waste: Not reported

**Active Permits:**

Facility Id: 200417  
 Update Date: 11/02/2012

MAP FINDINGS  
FOCUS MAP 19

Map ID Site Database(s) EPA ID Number

**REGENT OIL (Continued)**

**S103723449**

Case Number: Not reported  
 Name: WASTE 888 USED OIL FILTERS  
 Other Information: Not reported  
 Material Waste: Waste  
 Hazardous Categories 1: Not reported  
 Hazardous Categories 2: Not reported

Facility Id: 200417  
 Update Date: 11/02/2012  
 Case Number: Not reported  
 Name: WASTE 135 UNSPECIFIED AQUEOUS SOL'N  
 Other Information: PARTS WASHER  
 Material Waste: Waste  
 Hazardous Categories 1: Not reported  
 Hazardous Categories 2: Not reported

Facility Id: 200417  
 Update Date: 11/02/2012  
 Case Number: Not reported  
 Name: WASTE 221 WASTE OIL & MIXED OIL  
 Other Information: Not reported  
 Material Waste: Waste  
 Hazardous Categories 1: Not reported  
 Hazardous Categories 2: Not reported

Facility Id: 200417  
 Update Date: 11/02/2012  
 Case Number: 68476-85-7  
 Name: PROPANE  
 Other Information: Not reported  
 Material Waste: Material  
 Hazardous Categories 1: FIRE  
 Hazardous Categories 2: PRESSURE RELEASE

Facility Id: 200417  
 Update Date: 11/02/2012  
 Case Number: Not reported  
 Name: WASTE 444 USED BATTERIES  
 Other Information: INTERSTATE  
 Material Waste: Waste  
 Hazardous Categories 1: Not reported  
 Hazardous Categories 2: Not reported

Facility Id: 200417  
 Update Date: 11/02/2012  
 Case Number: Not reported  
 Name: WASTE 134 AQUEOUS SOL'N W/LESS 10% ORG  
 Other Information: WASTE ANTIFREEZE  
 Material Waste: Waste  
 Hazardous Categories 1: Not reported  
 Hazardous Categories 2: Not reported

Violations Active Permits:

Facility Id: 200417  
 Update Date: 11/02/2012  
 Inspection Date: 01/09/2004  
 Violation Code: 6HV0401



MAP FINDINGS  
FOCUS MAP 19

Map ID Site Database(s) EPA ID Number

**REGENT OIL (Continued)**

**S103723449**

Violation: TRAINING RECORDS UNAVAILABLE  
 Violation Citation: Personnel training records are not maintained to document compliance with requirements for current and former employees. CCR 66265.16(d)&(e)  
 Activity: ACTIVE  
 Facility Id: 200417  
 Update Date: 11/02/2012  
 Inspection Date: 05/31/2012  
 Violation Code: 6HV0228  
 Violation: CONTAINER NOT KEPT CLOSED  
 Violation Citation: Failed to keep container closed. CFR 265.173  
 Activity: ACTIVE

**EMI:**

Year: 2000  
 County Code: 37  
 Air Basin: SD  
 Facility ID: 1608  
 Air District Name: SD  
 SIC Code: 5541  
 Air District Name: SAN DIEGO COUNTY APCD  
 Community Health Air Pollution Info System: Not reported  
 Consolidated Emission Reporting Rule: Not reported  
 Total Organic Hydrocarbon Gases Tons/Yr: 0  
 Reactive Organic Gases Tons/Yr: 0  
 Carbon Monoxide Emissions Tons/Yr: 0  
 NOX - Oxides of Nitrogen Tons/Yr: 0  
 SOX - Oxides of Sulphur Tons/Yr: 0  
 Particulate Matter Tons/Yr: 0  
 Part. Matter 10 Micrometers & Smlr Tons/Yr: 0

Year: 2001  
 County Code: 37  
 Air Basin: SD  
 Facility ID: 1608  
 Air District Name: SD  
 SIC Code: 5541  
 Air District Name: SAN DIEGO COUNTY APCD  
 Community Health Air Pollution Info System: Not reported  
 Consolidated Emission Reporting Rule: Not reported  
 Total Organic Hydrocarbon Gases Tons/Yr: 1  
 Reactive Organic Gases Tons/Yr: 1  
 Carbon Monoxide Emissions Tons/Yr: 0  
 NOX - Oxides of Nitrogen Tons/Yr: 0  
 SOX - Oxides of Sulphur Tons/Yr: 0  
 Particulate Matter Tons/Yr: 0  
 Part. Matter 10 Micrometers & Smlr Tons/Yr: 0

Year: 2002  
 County Code: 37  
 Air Basin: SD  
 Facility ID: 1608  
 Air District Name: SD  
 SIC Code: 5541  
 Air District Name: SAN DIEGO COUNTY APCD

MAP FINDINGS  
FOCUS MAP 19

Map ID      Site      Database(s)      EPA ID Number

---

**REGENT OIL (Continued)**

**S103723449**

Community Health Air Pollution Info System:	Not reported
Consolidated Emission Reporting Rule:	Not reported
Total Organic Hydrocarbon Gases Tons/Yr:	0
Reactive Organic Gases Tons/Yr:	0
Carbon Monoxide Emissions Tons/Yr:	0
NOX - Oxides of Nitrogen Tons/Yr:	0
SOX - Oxides of Sulphur Tons/Yr:	0
Particulate Matter Tons/Yr:	0
Part. Matter 10 Micrometers & Smlr Tons/Yr:	0
Year:	2003
County Code:	37
Air Basin:	SD
Facility ID:	1608
Air District Name:	SD
SIC Code:	5541
Air District Name:	SAN DIEGO COUNTY APCD
Community Health Air Pollution Info System:	Not reported
Consolidated Emission Reporting Rule:	Not reported
Total Organic Hydrocarbon Gases Tons/Yr:	0
Reactive Organic Gases Tons/Yr:	0
Carbon Monoxide Emissions Tons/Yr:	0
NOX - Oxides of Nitrogen Tons/Yr:	0
SOX - Oxides of Sulphur Tons/Yr:	0
Particulate Matter Tons/Yr:	0
Part. Matter 10 Micrometers & Smlr Tons/Yr:	0
Year:	2004
County Code:	37
Air Basin:	SD
Facility ID:	1608
Air District Name:	SD
SIC Code:	5541
Air District Name:	SAN DIEGO COUNTY APCD
Community Health Air Pollution Info System:	Not reported
Consolidated Emission Reporting Rule:	Not reported
Total Organic Hydrocarbon Gases Tons/Yr:	0.4998
Reactive Organic Gases Tons/Yr:	0.4998
Carbon Monoxide Emissions Tons/Yr:	0
NOX - Oxides of Nitrogen Tons/Yr:	0
SOX - Oxides of Sulphur Tons/Yr:	0
Particulate Matter Tons/Yr:	0
Part. Matter 10 Micrometers & Smlr Tons/Yr:	0
Year:	2005
County Code:	37
Air Basin:	SD
Facility ID:	1608
Air District Name:	SD
SIC Code:	5541
Air District Name:	SAN DIEGO COUNTY APCD
Community Health Air Pollution Info System:	Not reported
Consolidated Emission Reporting Rule:	Not reported
Total Organic Hydrocarbon Gases Tons/Yr:	.4998
Reactive Organic Gases Tons/Yr:	.4998
Carbon Monoxide Emissions Tons/Yr:	0
NOX - Oxides of Nitrogen Tons/Yr:	0

MAP FINDINGS  
FOCUS MAP 19

Map ID	Site	Database(s)	EPA ID Number
--------	------	-------------	---------------

**REGENT OIL (Continued)**

**S103723449**

SOX - Oxides of Sulphur Tons/Yr:	0
Particulate Matter Tons/Yr:	0
Part. Matter 10 Micrometers & Smlr Tons/Yr:	0
Year:	2006
County Code:	37
Air Basin:	SD
Facility ID:	1608
Air District Name:	SD
SIC Code:	5541
Air District Name:	SAN DIEGO COUNTY APCD
Community Health Air Pollution Info System:	Not reported
Consolidated Emission Reporting Rule:	Not reported
Total Organic Hydrocarbon Gases Tons/Yr:	4.75
Reactive Organic Gases Tons/Yr:	4.75
Carbon Monoxide Emissions Tons/Yr:	0
NOX - Oxides of Nitrogen Tons/Yr:	0
SOX - Oxides of Sulphur Tons/Yr:	0
Particulate Matter Tons/Yr:	0
Part. Matter 10 Micrometers & Smlr Tons/Yr:	0
Year:	2007
County Code:	37
Air Basin:	SD
Facility ID:	1608
Air District Name:	SD
SIC Code:	5541
Air District Name:	SAN DIEGO COUNTY APCD
Community Health Air Pollution Info System:	Not reported
Consolidated Emission Reporting Rule:	Not reported
Total Organic Hydrocarbon Gases Tons/Yr:	4.75
Reactive Organic Gases Tons/Yr:	4.75
Carbon Monoxide Emissions Tons/Yr:	0
NOX - Oxides of Nitrogen Tons/Yr:	0
SOX - Oxides of Sulphur Tons/Yr:	0
Particulate Matter Tons/Yr:	0
Part. Matter 10 Micrometers & Smlr Tons/Yr:	0
Year:	2008
County Code:	37
Air Basin:	SD
Facility ID:	1608
Air District Name:	SD
SIC Code:	5541
Air District Name:	SAN DIEGO COUNTY APCD
Community Health Air Pollution Info System:	Not reported
Consolidated Emission Reporting Rule:	Not reported
Total Organic Hydrocarbon Gases Tons/Yr:	4.75
Reactive Organic Gases Tons/Yr:	4.75
Carbon Monoxide Emissions Tons/Yr:	0
NOX - Oxides of Nitrogen Tons/Yr:	0
SOX - Oxides of Sulphur Tons/Yr:	0
Particulate Matter Tons/Yr:	0
Part. Matter 10 Micrometers & Smlr Tons/Yr:	0
Year:	2009
County Code:	37

MAP FINDINGS  
FOCUS MAP 19

Map ID	Site	Database(s)	EPA ID Number
--------	------	-------------	---------------

**REGENT OIL (Continued)**

**S103723449**

Air Basin:	SD
Facility ID:	1608
Air District Name:	SD
SIC Code:	5541
Air District Name:	SAN DIEGO COUNTY APCD
Community Health Air Pollution Info System:	Not reported
Consolidated Emission Reporting Rule:	Not reported
Total Organic Hydrocarbon Gases Tons/Yr:	4.75
Reactive Organic Gases Tons/Yr:	4.75
Carbon Monoxide Emissions Tons/Yr:	0
NOX - Oxides of Nitrogen Tons/Yr:	0
SOX - Oxides of Sulphur Tons/Yr:	0
Particulate Matter Tons/Yr:	0
Part. Matter 10 Micrometers & Smlr Tons/Yr:	0
Year:	2010
County Code:	37
Air Basin:	SD
Facility ID:	1608
Air District Name:	SD
SIC Code:	5541
Air District Name:	SAN DIEGO COUNTY APCD
Community Health Air Pollution Info System:	Not reported
Consolidated Emission Reporting Rule:	Not reported
Total Organic Hydrocarbon Gases Tons/Yr:	4.75
Reactive Organic Gases Tons/Yr:	4.75
Carbon Monoxide Emissions Tons/Yr:	0
NOX - Oxides of Nitrogen Tons/Yr:	0
SOX - Oxides of Sulphur Tons/Yr:	0
Particulate Matter Tons/Yr:	0
Part. Matter 10 Micrometers & Smlr Tons/Yr:	0

140

**317-540-19**  
**12510 POWAY ROAD**  
**POWAY, CA 92064**

**US BROWNFIELDS**    **1010382384**  
**N/A**

**US BROWNFIELDS:**

Recipient name:	Poway Redevelopment Agency
Grant type:	Assessment
Property name:	317-540-19
Property #:	317-540-19
Parcel size:	1.19
Property Description:	McDonalds - Facility observed to consist of one building, and parking and landscaped areas. Facility observed to be fast-food restaurant and to be undergoing renovation.
Latitude:	32.952509
Longitude:	-117.059733
HCM label:	Not reported
Map scale:	Not reported
Point of reference:	Not reported
Datum:	Not reported
ACRES property ID:	39695
Start date:	Not reported
Completed date:	Not reported
Acres cleaned up:	Not reported
Cleanup funding:	Not reported
Cleanup funding source:	Not reported
Assessment funding:	992

MAP FINDINGS  
FOCUS MAP 19

Map ID Site Database(s) EPA ID Number

**317-540-19 (Continued)**

**1010382384**

Assessment funding source: US EPA - Brownfields Assessment Cooperative Agreement  
 Redevelopment funding: Not reported  
 Redev. funding source: Not reported  
 Redev. funding entity name: Not reported  
 Redevelopment start date: Not reported  
 Assessment funding entity: EPA  
 Cleanup funding entity: Not reported  
 Grant type: N/A  
 Accomplishment type: Phase I Environmental Assessment  
 Accomplishment count: 1  
 Cooperative agreement #: 96914701  
 Ownership entity: Not reported  
 Current owner: Golden Arch Realty Corp.  
 Did owner change: Not reported  
 Cleanup required: No  
 Video available: Not reported  
 Photo available: Not reported  
 Institutional controls required: N  
 IC Category proprietary controls: Not reported  
 IC cat. info. devices: Not reported  
 IC cat. gov. controls: Not reported  
 IC cat. enforcement permit tools: Not reported  
 IC in place date: Not reported  
 IC in place: No  
 State/tribal program date: Not reported  
 State/tribal program ID: Not reported  
 State/tribal NFA date: Not reported  
 Air contaminated: Not reported  
 Air cleaned: Not reported  
 Asbestos found: N  
 Asbestos cleaned: Not reported  
 Controlled substance found: N  
 Controlled substance cleaned: Not reported  
 Drinking water affected: Not reported  
 Drinking water cleaned: Not reported  
 Groundwater affected: Not reported  
 Groundwater cleaned: Not reported  
 Lead contaminant found: N  
 Lead cleaned up: Not reported  
 No media affected: Not reported  
 Unknown media affected: Not reported  
 Other cleaned up: Not reported  
 Other metals found: N  
 Other metals cleaned: Not reported  
 Other contaminants found: N  
 Other contams found description: Not reported  
 PAHs found: N  
 PAHs cleaned up: Not reported  
 PCBs found: N  
 PCBs cleaned up: Not reported  
 Petro products found: N  
 Petro products cleaned: Not reported  
 Sediments found: Not reported  
 Sediments cleaned: Not reported  
 Soil affected: Not reported  
 Soil cleaned up: Not reported  
 Surface water cleaned: Not reported

MAP FINDINGS  
FOCUS MAP 19

Map ID Site Database(s) EPA ID Number

**317-540-19 (Continued)**

**1010382384**

Unknown found: Not reported  
 VOCs found: N  
 VOCs cleaned: Not reported  
 Cleanup other description: Not reported  
 Num. of cleanup and re-dev. jobs: Not reported  
 Past use greenspace acreage: Not reported  
 Past use residential acreage: Not reported  
 Past use commercial acreage: Not reported  
 Past use industrial acreage: Not reported  
 Future use greenspace acreage: Not reported  
 Future use residential acreage: Not reported  
 Future use commercial acreage: Not reported  
 Future use industrial acreage: Not reported  
 Greenspace acreage and type: Not reported  
 Superfund Fed. landowner flag: Not reported

140

**12502 POWAY RD  
POWAY, CA 92064**

**EDR US Hist Auto Stat 1015193375  
N/A**

EDR Historical Auto Stations:

Name: EL DORADO AUTO BODY & PAINT  
 Year: 1999  
 Address: 12502 POWAY RD

Name: EL DORADO AUTO BODY & PAINT  
 Year: 2000  
 Address: 12502 POWAY RD

Name: EL DORADO AUTO BODY & PAINT  
 Year: 2001  
 Address: 12502 POWAY RD

Name: EL DORADO AUTO BODY & PAINT  
 Year: 2002  
 Address: 12502 POWAY RD

Name: EL DORADO AUTO BODY & PAINT  
 Year: 2003  
 Address: 12502 POWAY RD

Name: EL DORADO AUTO BODY & PAINT  
 Year: 2004  
 Address: 12502 POWAY RD

Name: EL DORADO AUTO BODY & PAINT  
 Year: 2005  
 Address: 12502 POWAY RD

Name: EL DORADO COLLISION CENTER  
 Year: 2007  
 Address: 12502 POWAY RD

Name: EL DORADO COLLISION CENTER  
 Year: 2008  
 Address: 12502 POWAY RD

Name: EL DORADO COLLISION CENTER

MAP FINDINGS  
FOCUS MAP 19

Map ID	Site	Database(s)	EPA ID Number
--------	------	-------------	---------------

(Continued)

1015193375

Year:	2009
Address:	12502 POWAY RD
Name:	EL DORADO COLLISION CTR
Year:	2010
Address:	12502 POWAY RD
Name:	EL DORADO COLLISION CENTER
Year:	2011
Address:	12502 POWAY RD
Name:	EL DORADO COLLISION CENTER
Year:	2012
Address:	12502 POWAY RD

140

317-540-17, -18  
12502 POWAY ROAD  
POWAY, CA 92064

US BROWNFIELDS

1010382383

N/A

US BROWNFIELDS:

Recipient name:	Poway Redevelopment Agency
Grant type:	Assessment
Property name:	317-540-17, -18
Property #:	317-540-17, -18
Parcel size:	.69
Property Description:	El Dorado Auto Body & Paint; Facility observed to consist of one building, and parking areas. Facility observed to be auto body shop with service bays. Several apparent gas cylinders observed.
Latitude:	32.952292
Longitude:	-117.06019
HCM label:	Not reported
Map scale:	Not reported
Point of reference:	Not reported
Datum:	Not reported
ACRES property ID:	39694
Start date:	Not reported
Completed date:	Not reported
Acres cleaned up:	Not reported
Cleanup funding:	Not reported
Cleanup funding source:	Not reported
Assessment funding:	992
Assessment funding source:	US EPA - Brownfields Assessment Cooperative Agreement
Redevelopment funding:	Not reported
Redev. funding source:	Not reported
Redev. funding entity name:	Not reported
Redevelopment start date:	Not reported
Assessment funding entity:	EPA
Cleanup funding entity:	Not reported
Grant type:	N/A
Accomplishment type:	Phase I Environmental Assessment
Accomplishment count:	1
Cooperative agreement #:	96914701
Ownership entity:	Not reported
Current owner:	Mildred W. Taylor/Vincent Cavallaro Family Trusts
Did owner change:	Not reported
Cleanup required:	No
Video available:	Not reported
Photo available:	Not reported

MAP FINDINGS  
 FOCUS MAP 19

Map ID      Site      Database(s)      EPA ID Number

---

**317-540-17, -18 (Continued)**

**1010382383**

Institutional controls required: N  
 IC Category proprietary controls: Not reported  
 IC cat. info. devices: Not reported  
 IC cat. gov. controls: Not reported  
 IC cat. enforcement permit tools: Not reported  
 IC in place date: Not reported  
 IC in place: No  
 State/tribal program date: Not reported  
 State/tribal program ID: Not reported  
 State/tribal NFA date: Not reported  
 Air contaminated: Not reported  
 Air cleaned: Not reported  
 Asbestos found: N  
 Asbestos cleaned: Not reported  
 Controlled substance found: N  
 Controlled substance cleaned: Not reported  
 Drinking water affected: Not reported  
 Drinking water cleaned: Not reported  
 Groundwater affected: Not reported  
 Groundwater cleaned: Not reported  
 Lead contaminant found: N  
 Lead cleaned up: Not reported  
 No media affected: Not reported  
 Unknown media affected: Not reported  
 Other cleaned up: Not reported  
 Other metals found: N  
 Other metals cleaned: Not reported  
 Other contaminants found: N  
 Other contams found description: Not reported  
 PAHs found: N  
 PAHs cleaned up: Not reported  
 PCBs found: N  
 PCBs cleaned up: Not reported  
 Petro products found: N  
 Petro products cleaned: Not reported  
 Sediments found: Not reported  
 Sediments cleaned: Not reported  
 Soil affected: Not reported  
 Soil cleaned up: Not reported  
 Surface water cleaned: Not reported  
 Unknown found: Not reported  
 VOCs found: N  
 VOCs cleaned: Not reported  
 Cleanup other description: Not reported  
 Num. of cleanup and re-dev. jobs: Not reported  
 Past use greenspace acreage: Not reported  
 Past use residential acreage: Not reported  
 Past use commercial acreage: Not reported  
 Past use industrial acreage: Not reported  
 Future use greenspace acreage: Not reported  
 Future use residential acreage: Not reported  
 Future use commercial acreage: Not reported  
 Future use industrial acreage: Not reported  
 Greenspace acreage and type: Not reported  
 Superfund Fed. landowner flag: Not reported



MAP FINDINGS  
FOCUS MAP 19

Map ID	Site	Database(s)	EPA ID Number
140	<b>UNION OIL SERVICE STATION #488</b> <b>13012 POMERADO RD</b> <b>POWAY, CA 92064</b>  HIST UST: Region: STATE Facility ID: 00000017849 Facility Type: Gas Station Other Type: Not reported Total Tanks: 0004 Contact Name: SPIROS KARAMALEGOS Telephone: 6197487603 Owner Name: UNION OIL COMPANY OF CALIFORNI Owner Address: 123 CAMINO DE LA REINA Owner City,St,Zip: SAN DIEGO, CA 92108  Tank Num: 001 Container Num: 4887-11 Year Installed: 1983 Tank Capacity: 00010000 Tank Used for: PRODUCT Type of Fuel: UNLEADED Tank Construction: Not reported Leak Detection: Stock Inventor, 10  Tank Num: 002 Container Num: 4887-44 Year Installed: 1983 Tank Capacity: 00000550 Tank Used for: WASTE Type of Fuel: WASTE OIL Tank Construction: Not reported Leak Detection: None  Tank Num: 003 Container Num: 4887-33 Year Installed: 1983 Tank Capacity: 00010000 Tank Used for: PRODUCT Type of Fuel: DIESEL Tank Construction: Not reported Leak Detection: Stock Inventor, 10  Tank Num: 004 Container Num: 4887-22 Year Installed: 1983 Tank Capacity: 00010000 Tank Used for: PRODUCT Type of Fuel: PREMIUM Tank Construction: Not reported Leak Detection: Stock Inventor, 10	HIST UST	U001572104 N/A

MAP FINDINGS  
FOCUS MAP 19

Map ID	Site	Database(s)	EPA ID Number																											
140	<b>POWAY 76</b> <b>13012 POMERADO RD</b> <b>POWAY, CA</b> RGA LUST: <table border="0" style="margin-left: 20px;"> <tr><td>2012</td><td>POWAY 76</td><td>13012 POMERADO RD</td></tr> <tr><td>2011</td><td>POWAY 76</td><td>13012 POMERADO RD</td></tr> <tr><td>2010</td><td>POWAY 76</td><td>13012 POMERADO RD</td></tr> <tr><td>2009</td><td>POWAY 76</td><td>13012 POMERADO RD</td></tr> <tr><td>2008</td><td>POWAY 76</td><td>13012 POMERADO RD</td></tr> <tr><td>2007</td><td>POWAY 76</td><td>13012 POMERADO RD</td></tr> <tr><td>2007</td><td>POWAY 76</td><td>13012 POMERADO RD</td></tr> <tr><td>2006</td><td>POWAY 76</td><td>13012 POMERADO RD</td></tr> <tr><td>2005</td><td>POWAY 76</td><td>13012 POMERADO RD</td></tr> </table>	2012	POWAY 76	13012 POMERADO RD	2011	POWAY 76	13012 POMERADO RD	2010	POWAY 76	13012 POMERADO RD	2009	POWAY 76	13012 POMERADO RD	2008	POWAY 76	13012 POMERADO RD	2007	POWAY 76	13012 POMERADO RD	2007	POWAY 76	13012 POMERADO RD	2006	POWAY 76	13012 POMERADO RD	2005	POWAY 76	13012 POMERADO RD	RGA LUST	S114671255 N/A
2012	POWAY 76	13012 POMERADO RD																												
2011	POWAY 76	13012 POMERADO RD																												
2010	POWAY 76	13012 POMERADO RD																												
2009	POWAY 76	13012 POMERADO RD																												
2008	POWAY 76	13012 POMERADO RD																												
2007	POWAY 76	13012 POMERADO RD																												
2007	POWAY 76	13012 POMERADO RD																												
2006	POWAY 76	13012 POMERADO RD																												
2005	POWAY 76	13012 POMERADO RD																												
140	<b>TOSCO 76 #4887</b> <b>13012 POMERADO RD</b> <b>POWAY, CA</b> RGA LUST: <table border="0" style="margin-left: 20px;"> <tr><td>2003</td><td>TOSCO 76 #4887</td><td>13012 POMERADO RD</td></tr> </table>	2003	TOSCO 76 #4887	13012 POMERADO RD	RGA LUST	S114705293 N/A																								
2003	TOSCO 76 #4887	13012 POMERADO RD																												
140	<b>POMERADO UNION SERVICE</b> <b>13012 POMERADO RD</b> <b>POWAY, CA</b> RGA LUST: <table border="0" style="margin-left: 20px;"> <tr><td>2003</td><td>POMERADO UNION SERVICE</td><td>13012 POMERADO RD</td></tr> </table>	2003	POMERADO UNION SERVICE	13012 POMERADO RD	RGA LUST	S114670751 N/A																								
2003	POMERADO UNION SERVICE	13012 POMERADO RD																												
140	<b>POWAY 76</b> <b>13012 POMERADO RD</b> <b>POWAY, CA 92064</b> UST: Facility ID: H12921 Latitude: 32.9535642 Longitude: -117.0615988 Permitting AgencySAN DIEGO COUNTY  SAN DIEGO CO. HMMD: Facility Id: 201977 Business Type: 6HK29 EPA Id Number: CAL000008931 APN: 317-153-08-00 Last HMMD Inspection: 11/29/2004 Permit Status: CHNG Permit Expiration: 10/31/2006 Facility Owner: CALIFORNIA'S FINEST OIL Facility Address: 13012 POMERADO RD Facility City: POWAY	UST San Diego Co. HMMD SAN DIEGO CO. SAM	U003789395 N/A																											

MAP FINDINGS  
FOCUS MAP 19

Map ID      Site      Database(s)      EPA ID Number

---

**POWAY 76 (Continued)**

**U003789395**

Facility State: CA  
 Facility Zip: 92064  
 UST Owner: GOLDSTAR INC  
 Handle Regulated Hazmat: Y  
 Own Or Operate UST: Y  
 Subject To APSA: N  
 Generate Haz Waste: Y  
 Treat Haz Waste: Not reported  
 Generate Medical Waste: Not reported

UST:

UST Name: UNDERGROUND TANK 112921 T001  
 Last Update: 2012-11-02 14:17:38  
 Permit Number: 201977  
 Tank Type: SINGLE WALL  
 Additional Id: RT0891  
 Capacity Gallons: 10000  
 UST Contents: REGULAR UNLEADED  
 Other Content Info: REGULAR UNLEADED  
 Reg Status: ACTIVE  
 Remove Close Date: Not reported  
 Year Installed: 1983-07-01 00:00:00  
 Pipe Type: DOUBLE WALL  
 Delivery System: PRESSURE  
 Monitor Code: 14  
 UST Monitor Method: SW TANK DW PRESSURE PIPE W/ RESTRICTIVE LLD + CERT ATG: IN-TANK TEST MONTHLY, PIPE TEST ANN 0.1 GAL/HR OR MO 0.2 GAL/HR

UST Name: UNDERGROUND TANK 112921 T003  
 Last Update: 2012-11-02 14:17:38  
 Permit Number: 201977  
 Tank Type: SINGLE WALL  
 Additional Id: RT0891  
 Capacity Gallons: 10000  
 UST Contents: PREMIUM UNLEADED  
 Other Content Info: PREMIUM UNLEADED  
 Reg Status: ACTIVE  
 Remove Close Date: Not reported  
 Year Installed: 1983-07-01 00:00:00  
 Pipe Type: DOUBLE WALL  
 Delivery System: PRESSURE  
 Monitor Code: 14  
 UST Monitor Method: SW TANK DW PRESSURE PIPE W/ RESTRICTIVE LLD + CERT ATG: IN-TANK TEST MONTHLY, PIPE TEST ANN 0.1 GAL/HR OR MO 0.2 GAL/HR

UST Name: UNDERGROUND TANK 112921 T004  
 Last Update: 2012-11-02 14:17:38  
 Permit Number: 201977  
 Tank Type: SINGLE WALL  
 Additional Id: RT0891  
 Capacity Gallons: 10000  
 UST Contents: REGULAR UNLEADED  
 Other Content Info: REGULAR UNLEADED  
 Reg Status: ACTIVE  
 Remove Close Date: Not reported  
 Year Installed: 1983-07-01 00:00:00  
 Pipe Type: DOUBLE WALL  
 Delivery System: PRESSURE

MAP FINDINGS  
FOCUS MAP 19

Map ID Site Database(s) EPA ID Number

**POWAY 76 (Continued)**

**U003789395**

Monitor Code: 14  
UST Monitor Method: SW TANK DW PRESSURE PIPE W/ RESTRICTIVE LLD + CERT ATG: IN-TANK TEST MONTHLY, PIPE TEST ANN 0.1 GAL/HR OR MO 0.2 GAL/HR

UST Name: UNDERGROUND TANK 112921 T005  
Last Update: 2012-11-02 14:17:38  
Permit Number: 201977  
Tank Type: DOUBLE WALL  
Additional Id: NT2022  
Capacity Gallons: 600  
UST Contents: OTHER  
Other Content Info: WASTE OIL  
Reg Status: REMOVED  
Remove Close Date: Not reported  
Year Installed: 2005-02-01 00:00:00  
Pipe Type: Not reported  
Delivery System: Not reported  
Monitor Code: 21

UST Monitor Method: DW TANK DW SUCTION AND/ OR GRAVITY PIPING WITH INTERSTITIAL MONITORS: INTERSTITIAL

Facility Id: 201977  
Business Type: 6HK29  
EPA Id Number: CAL000008931  
APN: 317-153-08-00  
Last HMMMD Inspection: 11/29/2004  
Permit Status: CHNG  
Permit Expiration: 10/31/2006  
Facility Owner: CALIFORNIA'S FINEST OIL  
Facility Address: 13012 POMERADO RD  
Facility City: POWAY  
Facility State: CA  
Facility Zip: 92064  
UST Owner: GOLDSTAR INC  
Handle Regulated Hazmat: Y  
Own Or Operate UST: Y  
Subject To APSA: Y  
Generate Haz Waste: Y  
Treat Haz Waste: Not reported  
Generate Medical Waste: Not reported

**UST:**

UST Name: UNDERGROUND TANK 112921 T001  
Last Update: 2012-11-02 14:17:38  
Permit Number: 201977  
Tank Type: SINGLE WALL  
Additional Id: RT0891  
Capacity Gallons: 10000  
UST Contents: REGULAR UNLEADED  
Other Content Info: REGULAR UNLEADED  
Reg Status: ACTIVE  
Remove Close Date: Not reported  
Year Installed: 1983-07-01 00:00:00  
Pipe Type: DOUBLE WALL  
Delivery System: PRESSURE  
Monitor Code: 14  
UST Monitor Method: SW TANK DW PRESSURE PIPE W/ RESTRICTIVE LLD + CERT ATG: IN-TANK TEST

MAP FINDINGS  
FOCUS MAP 19

Map ID Site Database(s) EPA ID Number

**POWAY 76 (Continued)**

**U003789395**

MONTHLY, PIPE TEST ANN 0.1 GAL/HR OR MO 0.2 GAL/HR

UST Name: UNDERGROUND TANK 112921 T003  
 Last Update: 2012-11-02 14:17:38  
 Permit Number: 201977  
 Tank Type: SINGLE WALL  
 Additional Id: RT0891  
 Capacity Gallons: 10000  
 UST Contents: PREMIUM UNLEADED  
 Other Content Info: PREMIUM UNLEADED  
 Reg Status: ACTIVE  
 Remove Close Date: Not reported  
 Year Installed: 1983-07-01 00:00:00  
 Pipe Type: DOUBLE WALL  
 Delivery System: PRESSURE  
 Monitor Code: 14  
 UST Monitor Method: SW TANK DW PRESSURE PIPE W/ RESTRICTIVE LLD + CERT ATG: IN-TANK TEST MONTHLY, PIPE TEST ANN 0.1 GAL/HR OR MO 0.2 GAL/HR

UST Name: UNDERGROUND TANK 112921 T004  
 Last Update: 2012-11-02 14:17:38  
 Permit Number: 201977  
 Tank Type: SINGLE WALL  
 Additional Id: RT0891  
 Capacity Gallons: 10000  
 UST Contents: REGULAR UNLEADED  
 Other Content Info: REGULAR UNLEADED  
 Reg Status: ACTIVE  
 Remove Close Date: Not reported  
 Year Installed: 1983-07-01 00:00:00  
 Pipe Type: DOUBLE WALL  
 Delivery System: PRESSURE  
 Monitor Code: 14  
 UST Monitor Method: SW TANK DW PRESSURE PIPE W/ RESTRICTIVE LLD + CERT ATG: IN-TANK TEST MONTHLY, PIPE TEST ANN 0.1 GAL/HR OR MO 0.2 GAL/HR

UST Name: UNDERGROUND TANK 112921 T005  
 Last Update: 2012-11-02 14:17:38  
 Permit Number: 201977  
 Tank Type: DOUBLE WALL  
 Additional Id: NT2022  
 Capacity Gallons: 600  
 UST Contents: OTHER  
 Other Content Info: WASTE OIL  
 Reg Status: REMOVED  
 Remove Close Date: Not reported  
 Year Installed: 2005-02-01 00:00:00  
 Pipe Type: Not reported  
 Delivery System: Not reported  
 Monitor Code: 21  
 UST Monitor Method: DW TANK DW SUCTION AND/ OR GRAVITY PIPING WITH INTERSTITIAL MONITORS: INTERSTITIAL

Facility Id: 206048  
 Business Type: 6HK28  
 EPA Id Number: CAL000490488

MAP FINDINGS  
FOCUS MAP 19

Map ID Site Database(s) EPA ID Number

**POWAY 76 (Continued)**

**U003789395**

APN: 317-153-08-00  
 Last HMMMD Inspection: 12/27/2011  
 Permit Status: OPEN  
 Permit Expiration: 12/31/2012  
 Facility Owner: POWAY 76  
 Facility Address: P.O BOX 21435  
 Facility City: EL CAJON  
 Facility State: CA  
 Facility Zip: 92021  
 UST Owner: GOLD STAR  
 Handle Regulated Hazmat: Y  
 Own Or Operate UST: Y  
 Subject To APSA: Not reported  
 Generate Haz Waste: Y  
 Treat Haz Waste: Not reported  
 Generate Medical Waste: Not reported

UST:

UST Name: UNDERGROUND TANK 112921 T001  
 Last Update: 2012-11-02 14:17:38  
 Permit Number: 206048  
 Tank Type: SINGLE WALL  
 Additional Id: RT0891; RT 4591,RT4774  
 Capacity Gallons: 10000  
 UST Contents: REGULAR UNLEADED  
 Other Content Info: REGULAR UNLEADED  
 Reg Status: ACTIVE  
 Remove Close Date: Not reported  
 Year Installed: 1983-07-01 00:00:00  
 Pipe Type: DOUBLE WALL  
 Delivery System: PRESSURE  
 Monitor Code: 14  
 UST Monitor Method: SW TANK DW PRESSURE PIPE W/ RESTRICTIVE LLD + CERT ATG: IN-TANK TEST MONTHLY, PIPE TEST ANN 0.1 GAL/HR OR MO 0.2 GAL/HR

UST Name: UNDERGROUND TANK 112921 T003  
 Last Update: 2012-11-02 14:17:38  
 Permit Number: 206048  
 Tank Type: SINGLE WALL  
 Additional Id: RT0891; RT 4591,RT4774  
 Capacity Gallons: 10000  
 UST Contents: PREMIUM UNLEADED  
 Other Content Info: PREMIUM UNLEADED  
 Reg Status: ACTIVE  
 Remove Close Date: Not reported  
 Year Installed: 1983-07-01 00:00:00  
 Pipe Type: DOUBLE WALL  
 Delivery System: PRESSURE  
 Monitor Code: 14  
 UST Monitor Method: SW TANK DW PRESSURE PIPE W/ RESTRICTIVE LLD + CERT ATG: IN-TANK TEST MONTHLY, PIPE TEST ANN 0.1 GAL/HR OR MO 0.2 GAL/HR

UST Name: UNDERGROUND TANK 112921 T004  
 Last Update: 2012-11-02 14:17:38  
 Permit Number: 206048  
 Tank Type: SINGLE WALL  
 Additional Id: RT0891 RT4591,RT4774  
 Capacity Gallons: 10000

MAP FINDINGS  
FOCUS MAP 19

Map ID Site Database(s) EPA ID Number

**POWAY 76 (Continued)**

**U003789395**

UST Contents: REGULAR UNLEADED  
Other Content Info: REGULAR UNLEADED  
Reg Status: ACTIVE  
Remove Close Date: Not reported  
Year Installed: 1983-07-01 00:00:00  
Pipe Type: DOUBLE WALL  
Delivery System: PRESSURE  
Monitor Code: 14  
UST Monitor Method: SW TANK DW PRESSURE PIPE W/ RESTRICTIVE LLD + CERT ATG: IN-TANK TEST MONTHLY, PIPE TEST ANN 0.1 GAL/HR OR MO 0.2 GAL/HR

UST Name: UNDERGROUND TANK 112921 T005  
Last Update: 2012-11-02 14:17:38  
Permit Number: 206048  
Tank Type: DOUBLE WALL  
Additional Id: NT2022/AT5436  
Capacity Gallons: 600  
UST Contents: OTHER  
Other Content Info: WASTE OIL  
Reg Status: REMOVED  
Remove Close Date: 2009-11-06 00:00:00  
Year Installed: 2005-02-01 00:00:00  
Pipe Type: OTHER  
Delivery System: GRAVITY  
Monitor Code: 21  
UST Monitor Method: DW TANK DW SUCTION AND/ OR GRAVITY PIPING WITH INTERSTITIAL MONITORS: INTERSTITIAL

Active Permits:

Facility Id: 206048  
Update Date: 11/02/2012  
Case Number: 8006-61-9  
Name: REGULAR UNLEADED  
Other Information: UNDERGROUND TANK 112921 T004  
Material Waste: Material  
Hazardous Categories 1: FIRE  
Hazardous Categories 2: ACUTE

Facility Id: 206048  
Update Date: 11/02/2012  
Case Number: Not reported  
Name: WASTE 141 OFF-SPEC,AGED,SURPL INORGANICS  
Other Information: SUMP LIQUID  
Material Waste: Waste  
Hazardous Categories 1: Not reported  
Hazardous Categories 2: Not reported

Facility Id: 206048  
Update Date: 11/02/2012  
Case Number: 8006-61-9  
Name: PREMIUM UNLEADED  
Other Information: UNDERGROUND TANK 112921 T003  
Material Waste: Material  
Hazardous Categories 1: FIRE  
Hazardous Categories 2: ACUTE

Facility Id: 206048

MAP FINDINGS  
FOCUS MAP 19

Map ID      Site      Database(s)      EPA ID Number

---

**POWAY 76 (Continued)**

**U003789395**

Update Date: 11/02/2012  
Case Number: Not reported  
Name: WASTE 888 USED OIL FILTERS  
Other Information: VORTEX - GASOLINE FILTERS  
Material Waste: Waste  
Hazardous Categories 1: Not reported  
Hazardous Categories 2: Not reported

Facility Id: 206048  
Update Date: 11/02/2012  
Case Number: 8006-61-9  
Name: REGULAR UNLEADED  
Other Information: UNDERGROUND TANK 112921 T001  
Material Waste: Material  
Hazardous Categories 1: FIRE  
Hazardous Categories 2: ACUTE

Violations Active Permits:

Facility Id: 206048  
Update Date: 11/02/2012  
Inspection Date: 11/17/2005  
Violation Code: 6HV3104  
Violation: FORMS A & B NOT AVAIL./SUBMITTED  
Violation Citation: CUPA UST form(s) A and/or B not available/complete/submitted to HMD.  
25286(a); 2711  
Activity: ACTIVE

Facility Id: 206048  
Update Date: 11/02/2012  
Inspection Date: 11/17/2005  
Violation Code: 6HV3255  
Violation: SPILL CONTAIN. NOT DRY/IN GOOD CONDITION  
Violation Citation: Spill container is not in good condition and/or liquid free.  
2635(b)(1), 2636(a)(1)  
Activity: ACTIVE

Facility Id: 206048  
Update Date: 11/02/2012  
Inspection Date: 11/22/2006  
Violation Code: 6HV0228  
Violation: CONTAINER NOT KEPT CLOSED  
Violation Citation: Failed to keep container closed. CFR 265.173  
Activity: ACTIVE

Facility Id: 206048  
Update Date: 11/02/2012  
Inspection Date: 01/05/2011  
Violation Code: 6HV3102  
Violation: OPER. PERMIT NOT CURRENT/ONSITE  
Violation Citation: Current Operating Permit not available at facility. 25284(a),  
25286(a); 2712(i); 68.1003  
Activity: ACTIVE

Facility Id: 206048  
Update Date: 11/02/2012  
Inspection Date: 11/18/2008  
Violation Code: 6HV3104



MAP FINDINGS  
FOCUS MAP 19

Map ID	Site	Database(s)	EPA ID Number
	<b>POWAY 76 (Continued)</b>		<b>U003789395</b>
	Violation:	FORMS A & B NOT AVAIL./SUBMITTED	
	Violation Citation:	CUPA UST form(s) A and/or B not available/complete/submitted to HMD. 25286(a); 2711	
	Activity:	ACTIVE	
	Facility Id:	206048	
	Update Date:	11/02/2012	
	Inspection Date:	11/18/2008	
	Violation Code:	6HV3251	
	Violation:	MONITOR IN ALARM AT START OF INSPECTION	
	Violation Citation:	Monitor in alarm at beginning of inspection. Alarm not investigated, recorded or reported. 2632 (c)(2)(B), 2650(e)(3)&(4), 2630(d)	
	Activity:	ACTIVE	
	Facility Id:	206048	
	Update Date:	11/02/2012	
	Inspection Date:	11/17/2005	
	Violation Code:	6HV3114	
	Violation:	2NDRY CONT TEST NOT DONE/SENT TO CUPA	
	Violation Citation:	Secondary containment testing not done at 6/36 months and/or not sent to CUPA within 30 days. 25284.1; 2637(a)&(e)	
	Activity:	ACTIVE	
	Facility Id:	206048	
	Update Date:	11/02/2012	
	Inspection Date:	01/15/2010	
	Violation Code:	6HV3254	
	Violation:	UST SYSTEM W/O APPROVED OVERFILL PROTECT	
	Violation Citation:	UST system does not have an approved overfill protection system. 2635(b)(2)	
	Activity:	ACTIVE	
	Facility Id:	206048	
	Update Date:	11/02/2012	
	Inspection Date:	11/22/2006	
	Violation Code:	6HV0149	
	Violation:	NO RECEIPTS (3 YRS) FOR OIL/FUEL FILTERS	
	Violation Citation:	Failed to keep disposal receipts (3 years) for drained used oil filters and/or drained fuel filters. 25250.22 and 66266.130(c)(5)	
	Activity:	ACTIVE	
	Facility Id:	206048	
	Update Date:	11/02/2012	
	Inspection Date:	11/22/2006	
	Violation Code:	6HV0230	
	Violation:	FAILED TO MAINTAIN AISLE SPACE	
	Violation Citation:	Failed to maintain aisle space. CFR 265.35	
	Activity:	ACTIVE	
	Facility Id:	206048	
	Update Date:	11/02/2012	
	Inspection Date:	01/05/2011	
	Violation Code:	6HV3105	
	Violation:	NO CURRENT FINANCIAL RESPONSIBILITY	
	Violation Citation:	Current evidence of financial responsibility not available. 25292.2(a), 25299.33; 2809	
	Activity:	ACTIVE	

MAP FINDINGS  
FOCUS MAP 19

Map ID	Site	Database(s)	EPA ID Number
--------	------	-------------	---------------

**POWAY 76 (Continued)**

**U003789395**

Facility Id:	206048
Update Date:	11/02/2012
Inspection Date:	01/05/2011
Violation Code:	6HV3192
Violation:	NO D.O INSPECTION/INCOMPL;NO REPORTS
Violation Citation:	Designated Operator monthly inspection not conducted or incomplete; or DO inspection reports not onsite 2715 (c)(d)(e)
Activity:	ACTIVE
Facility Id:	206048
Update Date:	11/02/2012
Inspection Date:	01/05/2011
Violation Code:	6HV3501
Violation:	NO MONTHLY 0.2 GPH TANK GAUGING TEST
Violation Citation:	SINGLE WALLED TANKS:OPTION 1: Monthly 0.2 gallon per hour tank gauging test not performed. 2643(b)(1)
Activity:	ACTIVE
Facility Id:	206048
Update Date:	11/02/2012
Inspection Date:	11/17/2005
Violation Code:	6HV3158
Violation:	ALL OPERATING CONDITIONS NOT MET
Violation Citation:	All permit operating conditions not met. 25284; 2712
Activity:	ACTIVE
Facility Id:	206048
Update Date:	11/02/2012
Inspection Date:	11/17/2005
Violation Code:	6HV0135
Violation:	MANIFESTS/RECEIPTS FOR 3 YEARS NOT ONSIT
Violation Citation:	Hazardous waste manifests/receipts for 3 years are not maintained onsite to document proper disposal of hazardous waste. CCR 66262.40(a) & 25160.2(b)(3)
Activity:	ACTIVE
Facility Id:	206048
Update Date:	11/02/2012
Inspection Date:	11/22/2006
Violation Code:	6HV3152
Violation:	ALL MAINT/MONITOR RECORDS NOT AVAILABLE
Violation Citation:	All maintenance/monitoring/calibration/ repair records not available. 25293; 2712 (b)
Activity:	ACTIVE
Facility Id:	206048
Update Date:	11/02/2012
Inspection Date:	11/27/2007
Violation Code:	6HV0227
Violation:	HAZWASTE TANK/CONTAINER W/O LABEL/DATE
Violation Citation:	Failed to properly label/date hazardous waste container &/or tank. 66262.34(f)
Activity:	ACTIVE
Facility Id:	206048
Update Date:	11/02/2012
Inspection Date:	11/17/2005

MAP FINDINGS  
FOCUS MAP 19

Map ID	Site	Database(s)	EPA ID Number
--------	------	-------------	---------------

**POWAY 76 (Continued)**

**U003789395**

Violation Code:	6HV3108
Violation:	UST ER RESPONSE PLAN NOT COMPLETE/AVAIL
Violation Citation:	Emergency Response Plan is not available/complete. 25289(b); 2632(b), 2634(e), 2641(h)
Activity:	ACTIVE
Facility Id:	206048
Update Date:	11/02/2012
Inspection Date:	11/17/2005
Violation Code:	6HV3109
Violation:	NO SCALED PLOT PLAN AVAIL/TO HMD
Violation Citation:	Scaled Plot plan showing tank, piping & equipment location not available/complete/submitted to HMD. 2711(a)(8), 2632(d)(1) (C)
Activity:	ACTIVE
Facility Id:	206048
Update Date:	11/02/2012
Inspection Date:	01/05/2011
Violation Code:	6HV3101
Violation:	UPF PERMIT NOT CURRENT/ONSITE
Violation Citation:	Current UPF permit not obtained/not available. 25284; 68.905, 68.1003, 68.1005
Activity:	ACTIVE
Facility Id:	206048
Update Date:	11/02/2012
Inspection Date:	11/18/2008
Violation Code:	6HV3115
Violation:	NO 2NDARY CONTAINMT. TEST/REPAIRS
Violation Citation:	Secondary containment testing not completed (passed) for all components &/or repairs to secondary containment components not completed. 25284.1, 25291(a)(2); 2637
Activity:	ACTIVE
Facility Id:	206048
Update Date:	11/02/2012
Inspection Date:	12/27/2011
Violation Code:	6HV0228
Violation:	CONTAINER NOT KEPT CLOSED
Violation Citation:	Failed to keep container closed. CFR 265.173
Activity:	ACTIVE
Facility Id:	206048
Update Date:	11/02/2012
Inspection Date:	11/17/2005
Violation Code:	6HV3105
Violation:	NO CURRENT FINANCIAL RESPONSIBILITY
Violation Citation:	Current evidence of financial responsibility not available. 25292.2(a), 25299.33; 2809
Activity:	ACTIVE
Facility Id:	206048
Update Date:	11/02/2012
Inspection Date:	11/17/2005
Violation Code:	6HV3501
Violation:	NO MONTHLY 0.2 GPH TANK GAUGING TEST
Violation Citation:	SINGLE WALLED TANKS:OPTION 1: Monthly 0.2 gallon per hour tank gauging

MAP FINDINGS  
FOCUS MAP 19

Map ID      Site      Database(s)      EPA ID Number

**POWAY 76 (Continued)**

**U003789395**

test not performed. 2643(b)(1)  
Activity: ACTIVE

Facility Id: 206048  
Update Date: 11/02/2012  
Inspection Date: 11/22/2006  
Violation Code: 6HV3251  
Violation: MONITOR IN ALARM AT START OF INSPECTION  
Violation Citation: Monitor in alarm at beginning of inspection. Alarm not investigated, recorded or reported. 2632 (c)(2)(B), 2650(e)(3)&(4), 2630(d)  
Activity: ACTIVE

Facility Id: 206048  
Update Date: 11/02/2012  
Inspection Date: 11/22/2006  
Violation Code: 6HV0216  
Violation: HAZMATS WITHOUT PROPER LABELS  
Violation Citation: Hazardous materials have not been adequately labeled within 10 days & are now declared hazardous waste. HSC 25124(b)(3)(A) & 66262.34(f)  
Activity: ACTIVE

Facility Id: 206048  
Update Date: 11/02/2012  
Inspection Date: 11/17/2005  
Violation Code: 6HV3102  
Violation: OPER. PERMIT NOT CURRENT/ONSITE  
Violation Citation: Current Operating Permit not available at facility. 25284(a), 25286(a); 2712(i); 68.1003  
Activity: ACTIVE

Facility Id: 206048  
Update Date: 11/02/2012  
Inspection Date: 11/17/2005  
Violation Code: 6HV3107  
Violation: MONITORING PROCEDURES NOT AVAIL/TO HMD  
Violation Citation: Monitoring procedures not available/complete/submitted to HMD 2632(b)& (d), 2634(d), 2641(h), 2711(a)(9)  
Activity: ACTIVE

Facility Id: 206048  
Update Date: 11/02/2012  
Inspection Date: 11/22/2006  
Violation Code: 6HV0135  
Violation: MANIFESTS/RECEIPTS FOR 3 YEARS NOT ONSIT  
Violation Citation: Hazardous waste manifests/receipts for 3 years are not maintained onsite to document proper disposal of hazardous waste. CCR 66262.40(a) & 25160.2(b)(3)  
Activity: ACTIVE

Facility Id: 206048  
Update Date: 11/02/2012  
Inspection Date: 11/22/2006  
Violation Code: 6HV0234  
Violation: FACILITY NOT OPERATED TO MINIM. RELEASE  
Violation Citation: Did not maintain &/or operate facility to prevent release or fire. CFR 265.31  
Activity: ACTIVE

MAP FINDINGS  
FOCUS MAP 19

Map ID	Site	Database(s)	EPA ID Number
--------	------	-------------	---------------

**POWAY 76 (Continued)**

**U003789395**

Facility Id:	206048
Update Date:	11/02/2012
Inspection Date:	11/18/2008
Violation Code:	6HV3152
Violation:	ALL MAINT/MONITOR RECORDS NOT AVAILABLE
Violation Citation:	All maintenance/monitoring/calibration/ repair records not available. 25293; 2712 (b)
Activity:	ACTIVE
Facility Id:	206048
Update Date:	11/02/2012
Inspection Date:	11/18/2008
Violation Code:	6HV3501
Violation:	NO MONTHLY 0.2 GPH TANK GAUGING TEST
Violation Citation:	SINGLE WALLED TANKS:OPTION 1: Monthly 0.2 gallon per hour tank gauging test not performed. 2643(b)(1)
Activity:	ACTIVE
Facility Id:	206048
Update Date:	11/02/2012
Inspection Date:	11/17/2005
Violation Code:	6HV3101
Violation:	UPF PERMIT NOT CURRENT/ONSITE
Violation Citation:	Current UPF permit not obtained/not available. 25284; 68.905, 68.1003, 68.1005
Activity:	ACTIVE
Facility Id:	206048
Update Date:	11/02/2012
Inspection Date:	11/18/2008
Violation Code:	6HV3410
Violation:	ALARM NOT FUNCTIONAL/NO DISP FLOW STOP
Violation Citation:	DOUBLE WALLED PRESSURIZED PIPING-Including Under Dispenser Containment (UDC):Continuous audible and visual alarm not functioning or does not stop flow at dispenser. 2636(f)(1)
Activity:	ACTIVE
Facility Id:	206048
Update Date:	11/02/2012
Inspection Date:	12/27/2011
Violation Code:	6HV0225
Violation:	ACCUMULATED HW>180 OR >270 DAYS
Violation Citation:	Accumulated waste too long (>180 or 270 days). 66262.34(d), CFR 262.34(e)&(f), &/or 25201(a) [>90 days for AHW waste]
Activity:	ACTIVE
Facility Id:	206048
Update Date:	11/02/2012
Inspection Date:	01/15/2010
Violation Code:	6HV3101
Violation:	UPF PERMIT NOT CURRENT/ONSITE
Violation Citation:	Current UPF permit not obtained/not available. 25284; 68.905, 68.1003, 68.1005
Activity:	ACTIVE
Facility Id:	112921

MAP FINDINGS  
FOCUS MAP 19

Map ID Site Database(s) EPA ID Number

**POWAY 76 (Continued)**

**U003789395**

Business Type: 6HK29  
 EPA Id Number: CAL000190288  
 APN: 317-153-08-00  
 Last HMMD Inspection: 06/11/2003  
 Permit Status: CHNG  
 Permit Expiration: 04/30/2003  
 Facility Owner: TOSCO CORP #30752-254887  
 Facility Address: PO BOX 52085  
 Facility City: PHOENIX  
 Facility State: AZ  
 Facility Zip: 85072-2085  
 UST Owner: TOSCO CORP #30752  
 Handle Regulated Hazmat: Y  
 Own Or Operate UST: Y  
 Subject To APSA: Not reported  
 Generate Haz Waste: Y  
 Treat Haz Waste: Not reported  
 Generate Medical Waste: Not reported

UST:

UST Name: UNDERGROUND TANK 112921 T001  
 Last Update: 2012-11-02 14:17:38  
 Permit Number: 112921  
 Tank Type: SINGLE WALL  
 Additional Id: RT0891 UNLEADED  
 Capacity Gallons: 10000  
 UST Contents: REGULAR UNLEADED  
 Other Content Info: REGULAR UNLEADED  
 Reg Status: ACTIVE  
 Remove Close Date: Not reported  
 Year Installed: 1983-07-01 00:00:00  
 Pipe Type: DOUBLE WALL  
 Delivery System: PRESSURE  
 Monitor Code: 05  
 UST Monitor Method: SW TANK DW PIPE W/ POS SHUTOFF-ALARM ON LLD W/ SIRS:SIR ANALY MONTHLY, TANK TEST BIENNIALY, PIPE TEST ANN 0.1 G/HR OR MO 0.2 G/HR

UST Name: UNDERGROUND TANK 112921 T002  
 Last Update: 2012-11-02 14:17:38  
 Permit Number: 112921  
 Tank Type: SINGLE WALL WITH EXTERIOR MEMB  
 Additional Id: 4887-44  
 Capacity Gallons: 550  
 UST Contents: Not reported  
 Other Content Info: WASTE OIL  
 Reg Status: REMOVED  
 Remove Close Date: 1998-02-19 00:00:00  
 Year Installed: 1983-01-01 00:00:00  
 Pipe Type: SINGLE WALL  
 Delivery System: GRAVITY  
 Monitor Code: 22  
 UST Monitor Method: SW TANK (< 551 GALLONS) SW GRAVITY PIPE USING WEEKLY GAUGING: NON-EXEMPT PIPING TEST BIENNIALY

UST Name: UNDERGROUND TANK 112921 T003  
 Last Update: 2012-11-02 14:17:38  
 Permit Number: 112921  
 Tank Type: SINGLE WALL

MAP FINDINGS  
FOCUS MAP 19

Map ID	Site	Database(s)	EPA ID Number
--------	------	-------------	---------------

**POWAY 76 (Continued)**

**U003789395**

Additional Id: RT0891 UNLEADED  
 Capacity Gallons: 10000  
 UST Contents: PREMIUM UNLEADED  
 Other Content Info: PREMIUM UNLEADED  
 Reg Status: ACTIVE  
 Remove Close Date: Not reported  
 Year Installed: 1983-07-01 00:00:00  
 Pipe Type: DOUBLE WALL  
 Delivery System: PRESSURE  
 Monitor Code: 05  
 UST Monitor Method: SW TANK DW PIPE W/ POS SHUTOFF-ALARM ON LLD W/ SIRS:SIR ANALY MONTHLY, TANK TEST BIENNIALY, PIPE TEST ANN 0.1 G/HR OR MO 0.2 G/HR

UST Name: UNDERGROUND TANK 112921 T004  
 Last Update: 2012-11-02 14:17:38  
 Permit Number: 112921  
 Tank Type: SINGLE WALL  
 Additional Id: RT0891 UNLEADED  
 Capacity Gallons: 10000  
 UST Contents: REGULAR UNLEADED  
 Other Content Info: REGULAR UNLEADED  
 Reg Status: ACTIVE  
 Remove Close Date: Not reported  
 Year Installed: 1983-07-01 00:00:00  
 Pipe Type: DOUBLE WALL  
 Delivery System: PRESSURE  
 Monitor Code: 05  
 UST Monitor Method: SW TANK DW PIPE W/ POS SHUTOFF-ALARM ON LLD W/ SIRS:SIR ANALY MONTHLY, TANK TEST BIENNIALY, PIPE TEST ANN 0.1 G/HR OR MO 0.2 G/HR

UST Name: UNDERGROUND TANK 112921 T005  
 Last Update: 2012-11-02 14:17:38  
 Permit Number: 112921  
 Tank Type: DOUBLE WALL  
 Additional Id: NT2022  
 Capacity Gallons: 600  
 UST Contents: Not reported  
 Other Content Info: WASTE OIL  
 Reg Status: REMOVED  
 Remove Close Date: Not reported  
 Year Installed: 2005-02-01 00:00:00  
 Pipe Type: Not reported  
 Delivery System: Not reported  
 Monitor Code: 21  
 UST Monitor Method: DW TANK DW SUCTION AND/ OR GRAVITY PIPING WITH INTERSTITIAL MONITORS: INTERSTITIAL.

[Click this hyperlink](#) while viewing on your computer to access additional CA\_HHMD: detail in the EDR Site Report.

**SAN DIEGO CO. SAM:**

Case Number: H12921-001  
 Agency: DEH Site Assessment & Mitigation  
**Funding:** **Non Billable**  
 Facility Type: Failed Integrity Test  
 Facility Status: Closed Case

MAP FINDINGS  
FOCUS MAP 19

Map ID	Site	Database(s)	EPA ID Number
	<p><b>POWAY 76 (Continued)</b></p> <p>Date: 1/13/1987 Date Began: 12/12/1986</p> <p>Case Number: H12921-002 Agency: DEH Site Assessment &amp; Mitigation <b>Funding: LOP - Federal Fund</b> Facility Type: Drinking Water Aquifer Impacted Facility Status: Closed Case Date: 4/6/2007 Date Began: 2/19/1998</p>		<b>U003789395</b>
140	<p><b>APC OIL INC</b> <b>13012 POMERADO RD</b> <b>POWAY, CA 92064</b></p> <p>HAZNET: Year: 2012 Gepaid: CAL000371859 Contact: RAAD ATTISHA Telephone: 8586794400 Mailing Name: Not reported Mailing Address: 13012 POMERADO RD Mailing City,St,Zip: POWAY, CA 920640000 Gen County: San Diego TSD EPA ID: CAT080025711 TSD County: San Bernardino Waste Category: Not reported Disposal Method: Storage, Bulking, And/Or Transfer Off Site--No Treatment/Reovery (H010-H129) Or (H131-H135) Tons: 0.76 Facility County: San Diego</p>	HAZNET	<b>S113801295</b> N/A
140	<p><b>STATION #4887</b> <b>13012 POMERADO RD</b> <b>POWAY, CA 92064</b></p> <p>HIST UST: Region: STATE Facility ID: 00000043690 Facility Type: Gas Station Other Type: Not reported Total Tanks: 0001 Contact Name: SPIROS E. KARAMALEGOS Telephone: 6197487603 Owner Name: UNION OIL COMPANY OF CALIFORNI Owner Address: 1450 FRAZEE ROAD Owner City,St,Zip: SAN DIEGO, CA 92108</p> <p>Tank Num: 001 Container Num: 4887-00 Year Installed: 1983 Tank Capacity: 00000000 Tank Used for: WASTE Type of Fuel: Not reported Tank Construction: 6 inches Leak Detection: Visual</p>	HIST UST	<b>U001572099</b> N/A



MAP FINDINGS  
FOCUS MAP 19

Map ID	Site	Database(s)	EPA ID Number
140	<b>UNOCAL SERVICE STATION</b> <b>13012 POMERADO ROAD</b> <b>POWAY, CA</b>  RGA LUST: 1993 UNOCAL SERVICE STATION 13012 POMERADO ROAD 1992 UNOCAL SERVICE STATION 13012 POMERADO ROAD	RGA LUST	S114713480 N/A
140	<b>APC OIL INC</b> <b>13012 POMERADO RD</b> <b>POWAY, CA</b>  FINDS:  Registry ID: 110038709920  Environmental Interest/Information System US EPA Assessment, Cleanup and Redevelopment Exchange System (ACRES) is an federal online database for Brownfields Grantees to electronically submit data directly to EPA.  Registry ID: 110013824512  Environmental Interest/Information System The NEI (National Emissions Inventory) database contains information on stationary and mobile sources that emit criteria air pollutants and their precursors, as well as hazardous air pollutants (HAPs).  CRITERIA AND HAZARDOUS AIR POLLUTANT INVENTORY   EMI: Year: 1999 County Code: 37 Air Basin: SD Facility ID: 4680 Air District Name: SD SIC Code: 5541 Air District Name: SAN DIEGO COUNTY APCD Community Health Air Pollution Info System: Not reported Consolidated Emission Reporting Rule: Not reported Total Organic Hydrocarbon Gases Tons/Yr: 1 Reactive Organic Gases Tons/Yr: 1 Carbon Monoxide Emissions Tons/Yr: 0 NOX - Oxides of Nitrogen Tons/Yr: 0 SOX - Oxides of Sulphur Tons/Yr: 0 Particulate Matter Tons/Yr: 0 Part. Matter 10 Micrometers & Smllr Tons/Yr: 0  Year: 2000 County Code: 37 Air Basin: SD Facility ID: 4680 Air District Name: SD SIC Code: 5541 Air District Name: SAN DIEGO COUNTY APCD	FINDS EMI	1006823877 N/A

MAP FINDINGS  
FOCUS MAP 19

Map ID      Site      Database(s)      EPA ID Number

---

**APC OIL INC (Continued)**

**1006823877**

Community Health Air Pollution Info System: Not reported  
 Consolidated Emission Reporting Rule: Not reported  
 Total Organic Hydrocarbon Gases Tons/Yr: 2  
 Reactive Organic Gases Tons/Yr: 2  
 Carbon Monoxide Emissions Tons/Yr: 0  
 NOX - Oxides of Nitrogen Tons/Yr: 0  
 SOX - Oxides of Sulphur Tons/Yr: 0  
 Particulate Matter Tons/Yr: 0  
 Part. Matter 10 Micrometers & Smlr Tons/Yr: 0

Year: 2001  
 County Code: 37  
 Air Basin: SD  
 Facility ID: 4680  
 Air District Name: SD  
 SIC Code: 5541  
 Air District Name: SAN DIEGO COUNTY APCD  
 Community Health Air Pollution Info System: Not reported  
 Consolidated Emission Reporting Rule: Not reported  
 Total Organic Hydrocarbon Gases Tons/Yr: 2  
 Reactive Organic Gases Tons/Yr: 2  
 Carbon Monoxide Emissions Tons/Yr: 0  
 NOX - Oxides of Nitrogen Tons/Yr: 0  
 SOX - Oxides of Sulphur Tons/Yr: 0  
 Particulate Matter Tons/Yr: 0  
 Part. Matter 10 Micrometers & Smlr Tons/Yr: 0

Year: 2002  
 County Code: 37  
 Air Basin: SD  
 Facility ID: 4680  
 Air District Name: SD  
 SIC Code: 5541  
 Air District Name: SAN DIEGO COUNTY APCD  
 Community Health Air Pollution Info System: Not reported  
 Consolidated Emission Reporting Rule: Not reported  
 Total Organic Hydrocarbon Gases Tons/Yr: 2  
 Reactive Organic Gases Tons/Yr: 2  
 Carbon Monoxide Emissions Tons/Yr: 0  
 NOX - Oxides of Nitrogen Tons/Yr: 0  
 SOX - Oxides of Sulphur Tons/Yr: 0  
 Particulate Matter Tons/Yr: 0  
 Part. Matter 10 Micrometers & Smlr Tons/Yr: 0

Year: 2003  
 County Code: 37  
 Air Basin: SD  
 Facility ID: 4680  
 Air District Name: SD  
 SIC Code: 5541  
 Air District Name: SAN DIEGO COUNTY APCD  
 Community Health Air Pollution Info System: Not reported  
 Consolidated Emission Reporting Rule: Not reported  
 Total Organic Hydrocarbon Gases Tons/Yr: 2  
 Reactive Organic Gases Tons/Yr: 2  
 Carbon Monoxide Emissions Tons/Yr: 0  
 NOX - Oxides of Nitrogen Tons/Yr: 0

MAP FINDINGS  
FOCUS MAP 19

Map ID	Site	Database(s)	EPA ID Number
--------	------	-------------	---------------

**APC OIL INC (Continued)**

**1006823877**

SOX - Oxides of Sulphur Tons/Yr:	0
Particulate Matter Tons/Yr:	0
Part. Matter 10 Micrometers & Smlr Tons/Yr:	0
Year:	2004
County Code:	37
Air Basin:	SD
Facility ID:	4680
Air District Name:	SD
SIC Code:	5541
Air District Name:	SAN DIEGO COUNTY APCD
Community Health Air Pollution Info System:	Not reported
Consolidated Emission Reporting Rule:	Not reported
Total Organic Hydrocarbon Gases Tons/Yr:	2.1948388
Reactive Organic Gases Tons/Yr:	2.1948388
Carbon Monoxide Emissions Tons/Yr:	0
NOX - Oxides of Nitrogen Tons/Yr:	0
SOX - Oxides of Sulphur Tons/Yr:	0
Particulate Matter Tons/Yr:	0
Part. Matter 10 Micrometers & Smlr Tons/Yr:	0
Year:	2005
County Code:	37
Air Basin:	SD
Facility ID:	4680
Air District Name:	SD
SIC Code:	5541
Air District Name:	SAN DIEGO COUNTY APCD
Community Health Air Pollution Info System:	Not reported
Consolidated Emission Reporting Rule:	Not reported
Total Organic Hydrocarbon Gases Tons/Yr:	2.1948388
Reactive Organic Gases Tons/Yr:	2.1948388
Carbon Monoxide Emissions Tons/Yr:	0
NOX - Oxides of Nitrogen Tons/Yr:	0
SOX - Oxides of Sulphur Tons/Yr:	0
Particulate Matter Tons/Yr:	0
Part. Matter 10 Micrometers & Smlr Tons/Yr:	0

140

**UNOCAL  
13012 POMERADO RD  
POWAY, CA**

**RGA LUST S114714161  
N/A**

RGA LUST:

2002	UNOCAL	13012 POMERADO RD
2001	UNOCAL	13012 POMERADO RD
2000	UNOCAL	13012 POMERADO RD

MAP FINDINGS  
FOCUS MAP 19

Map ID	Site	Database(s)	EPA ID Number
140	<p><b>POWAY 76</b>  <b>13012 POMERADO RD</b>  <b>POWAY, CA 92064</b></p> <p>HIST CORTESE:            Region: CORTESE            Facility County Code: 37            Reg By: LTNKA            Reg Id: 9UT3685</p> <p>LUST:            Region: STATE            Global Id: T0607302452            Latitude: 32.9522537            Longitude: -117.0625511            Case Type: LUST Cleanup Site            Status: Completed - Case Closed            Status Date: 04/06/2007            Lead Agency: SAN DIEGO COUNTY LOP            Case Worker: EM            Local Agency: SAN DIEGO COUNTY LOP            RB Case Number: 9UT3685            LOC Case Number: H12921-002            File Location: Local Agency            Potential Media Affect: Aquifer used for drinking water supply            Potential Contaminants of Concern: Gasoline            Site History: Not reported</p> <p>Click here to access the California GeoTracker records for this facility:</p> <p>Contact:            Global Id: T0607302452            Contact Type: Local Agency Caseworker            Contact Name: EWAN MOFFAT            Organization Name: SAN DIEGO COUNTY LOP            Address: P.O. Box 129261            City: San Diego            Email: ewan.moffat@sdcounty.ca.gov            Phone Number: Not reported</p> <p>Status History:            Global Id: T0607302452            Status: Completed - Case Closed            Status Date: 04/06/2007</p> <p>Global Id: T0607302452            Status: Open - Case Begin Date            Status Date: 02/19/1998</p> <p>Regulatory Activities:            Global Id: T0607302452            Action Type: ENFORCEMENT            Date: 07/29/1998            Action: Notice of Responsibility</p> <p>Global Id: T0607302452            Action Type: Other            Date: 01/01/1950</p>	<p><b>HIST CORTESE</b>  <b>LUST</b>  <b>SLIC</b></p>	<p><b>S103992010</b>  <b>N/A</b></p>

MAP FINDINGS  
FOCUS MAP 19

Map ID	Site	Database(s)	EPA ID Number
--------	------	-------------	---------------

**POWAY 76 (Continued)**

**S103992010**

Action: Leak Stopped

Global Id: T0607302452

Action Type: Other

Date: 01/01/1950

Action: Leak Began

Global Id: T0607302452

Action Type: Other

Date: 01/01/1950

Action: Leak Discovery

Global Id: T0607302452

Action Type: Other

Date: 01/01/1950

Action: Leak Reported

**SLIC:**

Region: STATE

**Facility Status: Completed - Case Closed**

Status Date: 01/13/1987

Global Id: T0608159026

Lead Agency: SAN DIEGO COUNTY LOP

Lead Agency Case Number: H12921-001

Latitude: 32.952143

Longitude: -117.062837

Case Type: Cleanup Program Site

Case Worker: Not reported

Local Agency: Not reported

RB Case Number: Not reported

File Location: Local Agency

Potential Media Affected: Not reported

Potential Contaminants of Concern: Not reported

Site History: Not reported

[Click here to access the California GeoTracker records for this facility:](#)

140

**317-153-08**  
**13012 POMERADO ROAD**  
**POWAY, CA 92064**

**US BROWNFIELDS** **1010375840**  
**N/A**

**US BROWNFIELDS:**

Recipient name: Poway Redevelopment Agency

Grant type: Assessment

Property name: 317-153-08

Property #: 317-153-08

Parcel size: .32

Property Description: Unocal 76 - Facility observed to consist of one building, parking and landscaped areas, and dispenser islands. Facility observed to be gas station with service bays for auto repair. Facility observed to have approximately 3 USTs, 2 dispenser islands, possible hydraulic lifts, and at least 2 groundwater monitoring wells.

Latitude: 32.952123

Longitude: -117.06284

HCM label: Not reported

Map scale: Not reported

MAP FINDINGS  
FOCUS MAP 19

Map ID Site Database(s) EPA ID Number

**317-153-08 (Continued)**

**1010375840**

Point of reference: Not reported  
 Datum: Not reported  
 ACRES property ID: 39766  
 Start date: Not reported  
 Completed date: Not reported  
 Acres cleaned up: Not reported  
 Cleanup funding: Not reported  
 Cleanup funding source: Not reported  
 Assessment funding: 992  
 Assessment funding source: US EPA - Brownfields Assessment Cooperative Agreement  
 Redevelopment funding: Not reported  
 Redev. funding source: Not reported  
 Redev. funding entity name: Not reported  
 Redevelopment start date: Not reported  
 Assessment funding entity: EPA  
 Cleanup funding entity: Not reported  
 Grant type: N/A  
 Accomplishment type: Phase I Environmental Assessment  
 Accomplishment count: 1  
 Cooperative agreement #: 96914701  
 Ownership entity: Not reported  
 Current owner: Gold Star, Inc.  
 Did owner change: Not reported  
 Cleanup required: Yes  
 Video available: Not reported  
 Photo available: Not reported  
 Institutional controls required: N  
 IC Category proprietary controls: Not reported  
 IC cat. info. devices: Not reported  
 IC cat. gov. controls: Not reported  
 IC cat. enforcement permit tools: Not reported  
 IC in place date: Not reported  
 IC in place: No  
 State/tribal program date: Not reported  
 State/tribal program ID: Not reported  
 State/tribal NFA date: Not reported  
 Air contaminated: Not reported  
 Air cleaned: Not reported  
 Asbestos found: N  
 Asbestos cleaned: Not reported  
 Controled substance found: N  
 Controled substance cleaned: Not reported  
 Drinking water affected: Not reported  
 Drinking water cleaned: Not reported  
 Groundwater affected: Not reported  
 Groundwater cleaned: Not reported  
 Lead contaminant found: N  
 Lead cleaned up: Not reported  
 No media affected: Not reported  
 Unknown media affected: Not reported  
 Other cleaned up: Not reported  
 Other metals found: N  
 Other metals cleaned: Not reported  
 Other contaminants found: N  
 Other contams found description: Not reported  
 PAHs found: N  
 PAHs cleaned up: Not reported

MAP FINDINGS  
FOCUS MAP 19

Map ID	Site	Database(s)	EPA ID Number
	<b>317-153-08 (Continued)</b>		<b>1010375840</b>
	PCBs found: N		
	PCBs cleaned up: Not reported		
	Petro products found: Y		
	Petro products cleaned: Not reported		
	Sediments found: Not reported		
	Sediments cleaned: Not reported		
	Soil affected: Not reported		
	Soil cleaned up: Not reported		
	Surface water cleaned: Not reported		
	Unknown found: Not reported		
	VOCs found: Y		
	VOCs cleaned: Not reported		
	Cleanup other description: Not reported		
	Num. of cleanup and re-dev. jobs: Not reported		
	Past use greenspace acreage: Not reported		
	Past use residential acreage: Not reported		
	Past use commercial acreage: Not reported		
	Past use industrial acreage: Not reported		
	Future use greenspace acreage: Not reported		
	Future use residential acreage: Not reported		
	Future use commercial acreage: Not reported		
	Future use industrial acreage: Not reported		
	Greenspace acreage and type: Not reported		
	Superfund Fed. landowner flag: Not reported		
<b>140</b>	<b>13012 POMERADO RD POWAY, CA 92064</b>	<b>EDR US Hist Auto Stat</b>	<b>1015202233 N/A</b>
	EDR Historical Auto Stations:		
	Name: POMERADO UNION 76		
	Year: 2001		
	Address: 13012 POMERADO RD		
	Name: POMERADO UNION 76		
	Year: 2002		
	Address: 13012 POMERADO RD		
<b>140</b>	<b>UNOCAL 13012 POMERADO RD POWAY, CA 92064</b>	<b>LUST SWEEPS UST EMI</b>	<b>S105708730 N/A</b>
	LUST REG 9:		
	Region: 9		
	Status: Preliminary site assessment workplan submitted		
	Case Number: 9UT3685		
	Local Case: H12921-002		
	Substance: Gasoline		
	Qty Leaked: 0		
	Abate Method: Not reported		
	Local Agency: San Diego		
	How Found: Other Means		
	How Stopped: Other Means		
	Source: Piping		
	Cause: Unknown		
	Lead Agency: Local Agency		

MAP FINDINGS  
FOCUS MAP 19

Map ID Site Database(s) EPA ID Number

---

**UNOCAL (Continued)**

**S105708730**

Case Type: Soil only  
Date Found: 02/19/1998  
Date Stopped: 02/19/1998  
Confirm Date: 05/27/1998  
Submit Workplan: 7/29/98  
Prelim Assess: / /  
Desc Pollution: Not reported  
Remed Plan: / /  
Remed Action: Not reported  
Began Monitor: Not reported  
Release Date: 04/27/1998  
Enforce Date: Not reported  
Closed Date: Not reported  
Enforce Type: Not reported  
Pilot Program: LOP  
Basin Number: 906.20  
GW Depth: Not reported  
Beneficial Use: MUNBU  
NPDES Number: Not reported  
Priority: 3B  
File Disp: Administratively opened on database, however no file physically exists  
Interim Remedial Actions: Not reported  
Cleanup and Abatement order Number: Not reported  
Waste Discharge Requirement Number: Not reported

**SWEEPS UST:**

Status: Active  
Comp Number: 12921  
Number: 9  
Board Of Equalization: 44-000051  
Referral Date: Not reported  
Action Date: 06-26-92  
Created Date: 02-29-88  
Owner Tank Id: Not reported  
SWRCB Tank Id: 37-000-012921-000001  
Tank Status: A  
Capacity: 10000  
Active Date: Not reported  
Tank Use: M.V. FUEL  
STG: P  
Content: REG UNLEADED  
Number Of Tanks: 4

Status: Active  
Comp Number: 12921  
Number: 9  
Board Of Equalization: 44-000051  
Referral Date: Not reported  
Action Date: 06-26-92  
Created Date: 02-29-88  
Owner Tank Id: Not reported  
SWRCB Tank Id: 37-000-012921-000002  
Tank Status: A  
Capacity: 550  
Active Date: Not reported  
Tank Use: PETROLEUM  
STG: W



MAP FINDINGS  
FOCUS MAP 19

Map ID Site Database(s) EPA ID Number

**UNOCAL (Continued)**

**S105708730**

Content: Not reported  
 Number Of Tanks: Not reported  
  
 Status: Active  
 Comp Number: 12921  
 Number: 9  
 Board Of Equalization: 44-000051  
 Referral Date: Not reported  
 Action Date: 06-26-92  
 Created Date: 02-29-88  
 Owner Tank Id: Not reported  
 SWRCB Tank Id: 37-000-012921-000003  
 Tank Status: A  
 Capacity: 10000  
 Active Date: Not reported  
 Tank Use: M.V. FUEL  
 STG: P  
 Content: REG UNLEADED  
 Number Of Tanks: Not reported

Status: Active  
 Comp Number: 12921  
 Number: 9  
 Board Of Equalization: 44-000051  
 Referral Date: Not reported  
 Action Date: 06-26-92  
 Created Date: 02-29-88  
 Owner Tank Id: Not reported  
 SWRCB Tank Id: 37-000-012921-000004  
 Tank Status: A  
 Capacity: 10000  
 Active Date: Not reported  
 Tank Use: M.V. FUEL  
 STG: P  
 Content: REG UNLEADED  
 Number Of Tanks: Not reported

**EMI:**

Year: 2006  
 County Code: 37  
 Air Basin: SD  
 Facility ID: 4680  
 Air District Name: SD  
 SIC Code: 5541  
 Air District Name: SAN DIEGO COUNTY APCD  
 Community Health Air Pollution Info System: Not reported  
 Consolidated Emission Reporting Rule: Not reported  
 Total Organic Hydrocarbon Gases Tons/Yr: 1.41  
 Reactive Organic Gases Tons/Yr: 1.41  
 Carbon Monoxide Emissions Tons/Yr: 0  
 NOX - Oxides of Nitrogen Tons/Yr: 0  
 SOX - Oxides of Sulphur Tons/Yr: 0  
 Particulate Matter Tons/Yr: 0  
 Part. Matter 10 Micrometers & Smllr Tons/Yr: 0  
  
 Year: 2007  
 County Code: 37

MAP FINDINGS  
FOCUS MAP 19

Map ID Site Database(s) EPA ID Number

**UNOCAL (Continued)**

**S105708730**

Air Basin: SD  
 Facility ID: 4680  
 Air District Name: SD  
 SIC Code: 5541  
 Air District Name: SAN DIEGO COUNTY APCD  
 Community Health Air Pollution Info System: Not reported  
 Consolidated Emission Reporting Rule: Not reported  
 Total Organic Hydrocarbon Gases Tons/Yr: 1.41  
 Reactive Organic Gases Tons/Yr: 1.41  
 Carbon Monoxide Emissions Tons/Yr: 0  
 NOX - Oxides of Nitrogen Tons/Yr: 0  
 SOX - Oxides of Sulphur Tons/Yr: 0  
 Particulate Matter Tons/Yr: 0  
 Part. Matter 10 Micrometers & Smlr Tons/Yr: 0

Year: 2008  
 County Code: 37  
 Air Basin: SD  
 Facility ID: 4680  
 Air District Name: SD  
 SIC Code: 5541  
 Air District Name: SAN DIEGO COUNTY APCD  
 Community Health Air Pollution Info System: Not reported  
 Consolidated Emission Reporting Rule: Not reported  
 Total Organic Hydrocarbon Gases Tons/Yr: 1.41  
 Reactive Organic Gases Tons/Yr: 1.41  
 Carbon Monoxide Emissions Tons/Yr: 0  
 NOX - Oxides of Nitrogen Tons/Yr: 0  
 SOX - Oxides of Sulphur Tons/Yr: 0  
 Particulate Matter Tons/Yr: 0  
 Part. Matter 10 Micrometers & Smlr Tons/Yr: 0

Year: 2009  
 County Code: 37  
 Air Basin: SD  
 Facility ID: 4680  
 Air District Name: SD  
 SIC Code: 5541  
 Air District Name: SAN DIEGO COUNTY APCD  
 Community Health Air Pollution Info System: Not reported  
 Consolidated Emission Reporting Rule: Not reported  
 Total Organic Hydrocarbon Gases Tons/Yr: 1.4099999999999999  
 Reactive Organic Gases Tons/Yr: 1.4099999999999999  
 Carbon Monoxide Emissions Tons/Yr: 0  
 NOX - Oxides of Nitrogen Tons/Yr: 0  
 SOX - Oxides of Sulphur Tons/Yr: 0  
 Particulate Matter Tons/Yr: 0  
 Part. Matter 10 Micrometers & Smlr Tons/Yr: 0

Year: 2010  
 County Code: 37  
 Air Basin: SD  
 Facility ID: 4680  
 Air District Name: SD  
 SIC Code: 5541  
 Air District Name: SAN DIEGO COUNTY APCD  
 Community Health Air Pollution Info System: Not reported

MAP FINDINGS  
FOCUS MAP 19

Map ID	Site	Database(s)	EPA ID Number
	<b>UNOCAL (Continued)</b>		<b>S105708730</b>
	Consolidated Emission Reporting Rule:	Not reported	
	Total Organic Hydrocarbon Gases Tons/Yr:	1.4099999999999999	
	Reactive Organic Gases Tons/Yr:	1.4099999999999999	
	Carbon Monoxide Emissions Tons/Yr:	0	
	NOX - Oxides of Nitrogen Tons/Yr:	0	
	SOX - Oxides of Sulphur Tons/Yr:	0	
	Particulate Matter Tons/Yr:	0	
	Part. Matter 10 Micrometers & Smlr Tons/Yr:	0	
<b>140</b>	<b>TOSCO CORPORATION STATION #30752 13012 POMERADO RD POWAY, CA 92064</b>	<b>HAZNET</b>	<b>S113074629 N/A</b>
	HAZNET:		
	Year:	2002	
	Gepaid:	CAL000135664	
	Contact:	HAZMAT SPECIALIST	
	Telephone:	6027284180	
	Mailing Name:	Not reported	
	Mailing Address:	PO BOX 52085	
	Mailing City,St,Zip:	PHOENIX, AZ 850722085	
	Gen County:	Not reported	
	TSD EPA ID:	CAD982444481	
	TSD County:	Not reported	
	Waste Category:	Unspecified oil-containing waste	
	Disposal Method:	Transfer Station	
	Tons:	0.2	
	Facility County:	San Diego	
	Year:	1998	
	Gepaid:	CAL000135664	
	Contact:	TOSCO MARKETING	
	Telephone:	6027284180	
	Mailing Name:	Not reported	
	Mailing Address:	P O BOX 52085	
	Mailing City,St,Zip:	PHOENIX, AZ 850722085	
	Gen County:	Not reported	
	TSD EPA ID:	CAT080013352	
	TSD County:	Not reported	
	Waste Category:	Waste oil and mixed oil	
	Disposal Method:	Recycler	
	Tons:	2.5020	
	Facility County:	San Diego	
<b>140</b>	<b>APC OIL INC 13012POMERADO RD POWAY, CA 92064</b>	<b>EMI</b>	<b>S116289015 N/A</b>
	EMI:		
	Year:	2011	
	County Code:	37	
	Air Basin:	SD	
	Facility ID:	4680	
	Air District Name:	SD	
	SIC Code:	5541	
	Air District Name:	SAN DIEGO COUNTY APCD	

MAP FINDINGS  
FOCUS MAP 19

Map ID      Site      Database(s)      EPA ID Number

---

**APC OIL INC (Continued)**

**S116289015**

Community Health Air Pollution Info System: Not reported  
 Consolidated Emission Reporting Rule: Not reported  
 Total Organic Hydrocarbon Gases Tons/Yr: 1.41  
 Reactive Organic Gases Tons/Yr: 1.41  
 Carbon Monoxide Emissions Tons/Yr: 0  
 NOX - Oxides of Nitrogen Tons/Yr: 0  
 SOX - Oxides of Sulphur Tons/Yr: 0  
 Particulate Matter Tons/Yr: 0  
 Part. Matter 10 Micrometers & Smllr Tons/Yr: 0

Year: 2012  
 County Code: 37  
 Air Basin: SD  
 Facility ID: 4680  
 Air District Name: SD  
 SIC Code: 5541  
 Air District Name: SAN DIEGO COUNTY APCD

Community Health Air Pollution Info System: Not reported  
 Consolidated Emission Reporting Rule: Not reported  
 Total Organic Hydrocarbon Gases Tons/Yr: 1.41  
 Reactive Organic Gases Tons/Yr: 1.41  
 Carbon Monoxide Emissions Tons/Yr: 0  
 NOX - Oxides of Nitrogen Tons/Yr: 0  
 SOX - Oxides of Sulphur Tons/Yr: 0  
 Particulate Matter Tons/Yr: 0  
 Part. Matter 10 Micrometers & Smllr Tons/Yr: 0

140

**UNOCAL SERVICE STATION #4887**  
**13012 POMERADO ROAD**  
**POWAY, CA 92064**

**HAZNET S113040489**  
**N/A**

HAZNET:

Year: 2000  
 Gepaid: CAL000046486  
 Contact: CHRISTOPHER Z HILL  
 Telephone: 7144286802  
 Mailing Name: Not reported  
 Mailing Address: PO BOX 25376  
 Mailing City,St,Zip: SANTA ANA, CA 927995376  
 Gen County: Not reported  
 TSD EPA ID: CAD981397417  
 TSD County: Not reported  
 Waste Category: Halogenated solvents (chloroforms, methyl chloride, perchloroethylene, etc)  
 Disposal Method: Recycler  
 Tons: 0.05  
 Facility County: San Diego

Year: 1999  
 Gepaid: CAL000046486  
 Contact: UNION OIL COMPANY OF CALIFORNI  
 Telephone: 7144286560  
 Mailing Name: Not reported  
 Mailing Address: PO BOX 25376  
 Mailing City,St,Zip: SANTA ANA, CA 927995376  
 Gen County: Not reported  
 TSD EPA ID: CAD981397417  
 TSD County: Not reported

MAP FINDINGS  
FOCUS MAP 19

Map ID Site Database(s) EPA ID Number

**UNOCAL SERVICE STATION #4887 (Continued)**

**S113040489**

Waste Category: Halogenated solvents (chloroforms, methyl chloride, perchloroethylene, etc)  
Disposal Method: Recycler  
Tons: .4191  
Facility County: San Diego

Year: 1998  
Gepaid: CAL000046486  
Contact: UNION OIL COMPANY OF CALIFORNI  
Telephone: 7144286560  
Mailing Name: Not reported  
Mailing Address: PO BOX 25376  
Mailing City,St,Zip: SANTA ANA, CA 927995376  
Gen County: Not reported  
TSD EPA ID: CAD981397417  
TSD County: Not reported

Waste Category: Halogenated solvents (chloroforms, methyl chloride, perchloroethylene, etc)  
Disposal Method: Recycler  
Tons: .1042  
Facility County: San Diego

Year: 1997  
Gepaid: CAL000046486  
Contact: UNION OIL COMPANY OF CALIFORNI  
Telephone: 7144286560  
Mailing Name: Not reported  
Mailing Address: PO BOX 25376  
Mailing City,St,Zip: SANTA ANA, CA 927995376  
Gen County: Not reported  
TSD EPA ID: CAD981397417  
TSD County: Not reported

Waste Category: Halogenated solvents (chloroforms, methyl chloride, perchloroethylene, etc)  
Disposal Method: Recycler  
Tons: .3733  
Facility County: San Diego

Year: 1996  
Gepaid: CAL000046486  
Contact: UNION OIL COMPANY OF CALIFORNI  
Telephone: 7144286560  
Mailing Name: Not reported  
Mailing Address: PO BOX 25376  
Mailing City,St,Zip: SANTA ANA, CA 927995376  
Gen County: Not reported  
TSD EPA ID: CAD981397417  
TSD County: Not reported

Waste Category: Halogenated solvents (chloroforms, methyl chloride, perchloroethylene, etc)  
Disposal Method: Recycler  
Tons: .3775  
Facility County: San Diego

[Click this hyperlink](#) while viewing on your computer to access 1 additional CA\_HAZNET: record(s) in the EDR Site Report.

MAP FINDINGS  
FOCUS MAP 19

Map ID	Site	Database(s)	EPA ID Number
140	<b>POWAY 76</b> <b>13012 POMERADO RD</b> <b>POWAY, CA 92064</b>  HAZNET: Year: 2007 Gepaid: CAL000190288 Contact: NICK THEWENY Telephone: 8587487603 Mailing Name: Not reported Mailing Address: 13012 POMERADO RD Mailing City,St,Zip: POWAY, CA 920640000 Gen County: Not reported TSD EPA ID: CAD028409019 TSD County: Not reported Waste Category: Unspecified sludge waste Disposal Method: Storage, Bulking, And/Or Transfer Off Site--No Treatment/Reovery (H010-H129) Or (H131-H135)  Tons: 0.58 Facility County: San Diego  Year: 2004 Gepaid: CAL000190288 Contact: NICK THEWENY Telephone: 8587487603 Mailing Name: Not reported Mailing Address: 13012 POMERADO RD Mailing City,St,Zip: POWAY, CA 920640000 Gen County: Not reported TSD EPA ID: CAD008252405 TSD County: Not reported Waste Category: Other organic solids Disposal Method: Transfer Station Tons: 0.01 Facility County: San Diego  Year: 2004 Gepaid: CAL000190288 Contact: NICK THEWENY Telephone: 8587487603 Mailing Name: Not reported Mailing Address: 13012 POMERADO RD Mailing City,St,Zip: POWAY, CA 920640000 Gen County: Not reported TSD EPA ID: CAT080033681 TSD County: Not reported Waste Category: Unspecified oil-containing waste Disposal Method: Recycler Tons: 0.04 Facility County: San Diego	HAZNET	S113099786 N/A

MAP FINDINGS  
FOCUS MAP 19

Map ID	Site	Database(s)	EPA ID Number
140	<b>POWAY 76</b> <b>13012 POMERADO RD</b> <b>POWAY, CA 92064</b>  HAZNET: Year: 2009 Gepaid: CAC002645244 Contact: CHRIS ATTISHA Telephone: 8587480398 Mailing Name: Not reported Mailing Address: 13012 POMERADO RD Mailing City,St,Zip: POWAY, CA 92064 Gen County: Not reported TSD EPA ID: CAD044429835 TSD County: Not reported Waste Category: Off-specification, aged or surplus organics Disposal Method: Storage, Bulking, And/Or Transfer Off Site--No Treatment/Reovery (H010-H129) Or (H131-H135)  Tons: 0.033 Facility County: San Diego  Year: 2009 Gepaid: CAC002645244 Contact: CHRIS ATTISHA Telephone: 8587480398 Mailing Name: Not reported Mailing Address: 13012 POMERADO RD Mailing City,St,Zip: POWAY, CA 92064 Gen County: Not reported TSD EPA ID: CAT080013352 TSD County: Not reported Waste Category: Tank bottom waste Disposal Method: Other Recovery Of Reclamation For Reuse Including Acid Regeneration, Organics Recovery Ect  Tons: 0.6255 Facility County: San Diego  Year: 2009 Gepaid: CAC002645244 Contact: CHRIS ATTISHA Telephone: 8587480398 Mailing Name: Not reported Mailing Address: 13012 POMERADO RD Mailing City,St,Zip: POWAY, CA 92064 Gen County: Not reported TSD EPA ID: CAD981696420 TSD County: Not reported Waste Category: Unspecified aqueous solution Disposal Method: Storage, Bulking, And/Or Transfer Off Site--No Treatment/Reovery (H010-H129) Or (H131-H135)  Tons: 1.008 Facility County: San Diego	HAZNET	S112979753 N/A

MAP FINDINGS  
FOCUS MAP 19

Map ID	Site	Database(s)	EPA ID Number
140	<b>94955</b> <b>12410 POWAY RD</b> <b>POWAY, CA 92064</b>  HIST UST: Region: STATE Facility ID: 00000062694 Facility Type: Gas Station Other Type: Not reported Total Tanks: 0004 Contact Name: WRIGHT,WILLIAM B Telephone: 6197489957 Owner Name: CHEVRON U.S.A. INC. Owner Address: 575 MARKET Owner City,St,Zip: SAN FRANCISCO, CA 94105  Tank Num: 001 Container Num: 1 Year Installed: 1961 Tank Capacity: 00007500 Tank Used for: PRODUCT Type of Fuel: Not reported Tank Construction: 0000250 unknown Leak Detection: Stock Inventor  Tank Num: 002 Container Num: 2 Year Installed: 1961 Tank Capacity: 00005000 Tank Used for: PRODUCT Type of Fuel: Not reported Tank Construction: 0000250 unknown Leak Detection: Stock Inventor  Tank Num: 003 Container Num: 3 Year Installed: 1961 Tank Capacity: 00002000 Tank Used for: PRODUCT Type of Fuel: Not reported Tank Construction: 0000170 unknown Leak Detection: Stock Inventor  Tank Num: 004 Container Num: 4 Year Installed: 1961 Tank Capacity: 00000550 Tank Used for: WASTE Type of Fuel: Not reported Tank Construction: 0000100 unknown Leak Detection: Stock Inventor	HIST UST	U001572083 N/A



MAP FINDINGS  
FOCUS MAP 19

Map ID	Site	Database(s)	EPA ID Number
140	<p><b>12410 POWAY RD</b> <b>POWAY, CA 92064</b></p> <p>EDR Historical Auto Stations:</p> <p>Name: BILL WRIGHT CHEVRON SERVICE Year: 1999 Address: 12410 POWAY RD</p> <p>Name: BILL WRIGHT CHEVRON SERVICE Year: 2002 Address: 12410 POWAY RD</p> <p>Name: CHEVRON STATION 1930 Year: 2003 Address: 12410 POWAY RD</p> <p>Name: CHEVRON STATION Year: 2004 Address: 12410 POWAY RD</p> <p>Name: CHEVRON STATION Year: 2005 Address: 12410 POWAY RD</p> <p>Name: CHEVRON STATION Year: 2008 Address: 12410 POWAY RD</p> <p>Name: CHEVRON STATION Year: 2009 Address: 12410 POWAY RD</p>	EDR US Hist Auto Stat	1015191352 N/A
140	<p><b>317-540-46</b> <b>12410 POWAY ROAD</b> <b>POWAY, CA 92064</b></p> <p>US BROWNFIELDS:</p> <p>Recipient name: Poway Redevelopment Agency Grant type: Assessment Property name: 317-540-46 Property #: 317-540-46 Parcel size: .5 Property Description: Chevron gas station - Facility observed to consist of one building, parking and landscaped areas, dispenser islands. Facility observed to be gas station. Facility observed to have approximately 3 USTs, 3 dispenser islands, and approximately 3 groundwater monitoring wells. An additional monitoring well was observed nearby in Pomerado Road.</p> <p>Latitude: 32.952001 Longitude: -117.062395 HCM label: Not reported Map scale: Not reported Point of reference: Not reported Datum: Not reported ACRES property ID: 39700 Start date: Not reported Completed date: Not reported Acres cleaned up: Not reported Cleanup funding: Not reported Cleanup funding source: Not reported</p>	US BROWNFIELDS	1010382389 N/A

MAP FINDINGS  
FOCUS MAP 19

Map ID      Site      Database(s)      EPA ID Number

**317-540-46 (Continued)**

**1010382389**

Assessment funding: 992  
 Assessment funding source: US EPA - Brownfields Assessment Cooperative Agreement  
 Redevelopment funding: Not reported  
 Redev. funding source: Not reported  
 Redev. funding entity name: Not reported  
 Redevelopment start date: Not reported  
 Assessment funding entity: EPA  
 Cleanup funding entity: Not reported  
 Grant type: N/A  
 Accomplishment type: Phase I Environmental Assessment  
 Accomplishment count: 1  
 Cooperative agreement #: 96914701  
 Ownership entity: Not reported  
 Current owner: G&M Oil Co., LLC  
 Did owner change: Not reported  
 Cleanup required: Yes  
 Video available: Not reported  
 Photo available: Not reported  
 Institutional controls required: N  
 IC Category proprietary controls: Not reported  
 IC cat. info. devices: Not reported  
 IC cat. gov. controls: Not reported  
 IC cat. enforcement permit tools: Not reported  
 IC in place date: Not reported  
 IC in place: No  
 State/tribal program date: Not reported  
 State/tribal program ID: Not reported  
 State/tribal NFA date: Not reported  
 Air contaminated: Not reported  
 Air cleaned: Not reported  
 Asbestos found: N  
 Asbestos cleaned: Not reported  
 Controlled substance found: N  
 Controlled substance cleaned: Not reported  
 Drinking water affected: Not reported  
 Drinking water cleaned: Not reported  
 Groundwater affected: Not reported  
 Groundwater cleaned: Not reported  
 Lead contaminant found: N  
 Lead cleaned up: Not reported  
 No media affected: Not reported  
 Unknown media affected: Not reported  
 Other cleaned up: Not reported  
 Other metals found: N  
 Other metals cleaned: Not reported  
 Other contaminants found: N  
 Other contams found description: Not reported  
 PAHs found: N  
 PAHs cleaned up: Not reported  
 PCBs found: N  
 PCBs cleaned up: Not reported  
 Petro products found: Y  
 Petro products cleaned: Not reported  
 Sediments found: Not reported  
 Sediments cleaned: Not reported  
 Soil affected: Not reported  
 Soil cleaned up: Not reported

MAP FINDINGS  
FOCUS MAP 19

Map ID	Site	Database(s)	EPA ID Number
--------	------	-------------	---------------

**317-540-46 (Continued)**

**1010382389**

Surface water cleaned: Not reported  
 Unknown found: Not reported  
 VOCs found: Y  
 VOCs cleaned: Not reported  
 Cleanup other description: Not reported  
 Num. of cleanup and re-dev. jobs: Not reported  
 Past use greenspace acreage: Not reported  
 Past use residential acreage: Not reported  
 Past use commercial acreage: Not reported  
 Past use industrial acreage: Not reported  
 Future use greenspace acreage: Not reported  
 Future use residential acreage: Not reported  
 Future use commercial acreage: Not reported  
 Future use industrial acreage: Not reported  
 Greenspace acreage and type: Not reported  
 Superfund Fed. landowner flag: Not reported

140

**CHEVRON 94955  
12410 POWAY RD  
POWAY, CA 92064**

**HAZNET S113084847  
N/A**

HAZNET:

Year: 2002  
 Gepaid: CAL000159372  
 Contact: KATHY NORRIS  
 Telephone: 9258425931  
 Mailing Name: Not reported  
 Mailing Address: PO BOX 6004  
 Mailing City,St,Zip: SAN RAMON, CA 945830000  
 Gen County: Not reported  
 TSD EPA ID: CAD008302903  
 TSD County: Not reported  
 Waste Category: Aqueous solution with total organic residues less than 10 percent  
 Disposal Method: Recycler  
 Tons: 0.41  
 Facility County: San Diego

Year: 1997  
 Gepaid: CAL000159372  
 Contact: CHERVON PRODUCTS CO  
 Telephone: 9258425931  
 Mailing Name: Not reported  
 Mailing Address: PO BOX 6004  
 Mailing City,St,Zip: SAN RAMON, CA 945830000  
 Gen County: Not reported  
 TSD EPA ID: CAD982484933  
 TSD County: Not reported  
 Waste Category: Empty containers less than 30 gallons  
 Disposal Method: Disposal, Other  
 Tons: .5000  
 Facility County: San Diego

MAP FINDINGS  
FOCUS MAP 19

Map ID	Site	Database(s)	EPA ID Number
140	<b>CHEVRON / POWAY</b> <b>12410 POWAY RD</b> <b>POWAY, CA 92064</b>	<b>HIST CORTESE</b> <b>LUST</b> <b>San Diego Co. HMMD</b> <b>EMI</b>	<b>S101308180</b> <b>N/A</b>
	<b>HIST CORTESE:</b>		
	Region:	CORTESE	
	Facility County Code:	37	
	Reg By:	LTNKA	
	Reg Id:	9UT2737	
	<b>LUST:</b>		
	Region:	STATE	
	Global Id:	T0607301492	
	Latitude:	32.9519897	
	Longitude:	-117.0620681	
	Case Type:	LUST Cleanup Site	
	Status:	Completed - Case Closed	
	Status Date:	07/30/2013	
	Lead Agency:	SAN DIEGO COUNTY LOP	
	Case Worker:	EB	
	Local Agency:	SAN DIEGO COUNTY LOP	
	RB Case Number:	9UT2737	
	LOC Case Number:	H05705-001	
	File Location:	Local Agency	
	Potential Media Affect:	Aquifer used for drinking water supply	
	Potential Contaminants of Concern:	Gasoline	
	Site History:	<p>This case was opened on February 28, 1994, following the discovery of dissolved phase gasoline constituents in a monitoring well (MW-16) installed in the sidewalk adjacent to the Chevron station by Shell Oil Company. The Shell station (Case H03181-001) is located south and down-gradient of the Chevron station at 12365 Poway Road. Soil samples were collected from soil borings, nine monitoring well borings, and from beneath the product line trenches during station upgrade activities. The soil data indicated that contaminated soil is present at the location of the former western dispenser area, near the current underground storage tanks (USTs) and at the former UST area and dispenser area in the southwest corner of the site. The contaminated soil is present at depths of 14 to 22 feet below ground surface (bgs). The consultant estimated that 318 cubic yards of contaminated soil remain onsite. Nine monitoring wells (four onsite and five offsite) were installed as part of the site investigation between 1996 and 2011. Groundwater monitoring began on April 24, 1996 and continued until April 26, 2012. Free product was observed in Shell well MW-16, located in the sidewalk adjacent to the Chevron Station from 4/20/1996 to 10/8/1996. Free product was not detected in any other site monitoring wells. Dissolved gasoline, benzene, ethylbenzene, toluene, xylenes, methyl tertiary butyl ether (MTBE) and tert butyl alcohol were detected in the groundwater in the source area monitoring wells (MW2 and/or MW3) and down-gradient (MW5). MTBE was also detected in offsite well MW7. Tert butyl alcohol (TBA) was detected in well MW2, MW3 and down-gradient well MW5. The consultant stated that the dissolved benzene and ethyl benzene plumes appeared to originate at the former UST and dispenser area at the southwest corner of the site. The benzene plume may extend offsite to well MW7. The MTBE and TBA plumes appear to have originated in the vicinity of the former western dispenser area. The MTBE plume has migrated offsite to well MW5 and was also detected in offsite well MW7. The plumes appear to be delineated and stable or decreasing in</p>	

MAP FINDINGS  
FOCUS MAP 19

Map ID Site Database(s) EPA ID Number

**CHEVRON / POWAY (Continued)**

**S101308180**

concentration. Groundwater in the area of the site is designated as having beneficial uses for municipal/domestic supply and agriculture, with potential beneficial use for industrial service supply. The depth to water has ranged from 7.0 to 18.19 feet below the top of casing. The calculated hydraulic gradient in April 2012 was 0.06 with groundwater flow to the west-southwest. The consultant contacted the City of Poway regarding potential water supply wells within one mile of the site. Mr. Howard from the City of Poway stated that the City of Poway does not operate any public supply wells. Active remediation of the soil or groundwater has not occurred at the site. A sensitive receptor survey conducted for the site identified sixteen wells from the USGS and Department of Water Resources databases located within a one-mile radius of the site. However, the consultant was not able to field verify the existence of any of these wells. An unnamed tributary to Poway Creek is located approximately 610 feet west of the site. The consultant stated that the creek is unlikely to be impacted from the site based on the distance. Other receptors including two ponds and several schools were eliminated from further consideration as sensitive receptors based on their distance from the site. The Meadowbrook Ecological Reserve is located approximately 1500 feet northwest of the site (up-gradient). The consultant stated that the Meadowbrook Ecological Reserve could be eliminated from consideration based on the distance from the site and the extent of the hydrocarbon plumes. Several subsurface utilities such as gas, electric, water, sewer and telecommunication lines were identified in the site vicinity. The consultant reported that a high pressure gas line is located beneath Pomerado Road at est

[Click here to access the California GeoTracker records for this facility:](#)

**Contact:**

Global Id: T0607301492  
Contact Type: Local Agency Caseworker  
Contact Name: Ellen Beacon  
Organization Name: SAN DIEGO COUNTY LOP  
Address: P.O. Box 129261  
City: San Diego  
Email: ellen.beacon@sdcounty.ca.gov  
Phone Number: Not reported

**Status History:**

Global Id: T0607301492  
Status: Completed - Case Closed  
Status Date: 07/30/2013

Global Id: T0607301492  
Status: Open - Eligible for Closure  
Status Date: 11/20/2012

Global Id: T0607301492  
Status: Open - Case Begin Date  
Status Date: 02/28/1994

Global Id: T0607301492  
Status: Open - Remediation  
Status Date: 04/24/1996

MAP FINDINGS  
FOCUS MAP 19

Map ID	Site	Database(s)	EPA ID Number
--------	------	-------------	---------------

**CHEVRON / POWAY (Continued)**

**S101308180**

Global Id: T0607301492  
Status: Open - Site Assessment  
Status Date: 09/25/2009

Regulatory Activities:

Global Id: T0607301492  
Action Type: ENFORCEMENT  
Date: 11/20/2012  
Action: Technical Correspondence / Assistance / Other

Global Id: T0607301492  
Action Type: RESPONSE  
Date: 07/30/2012  
Action: Monitoring Report - Semi-Annually

Global Id: T0607301492  
Action Type: ENFORCEMENT  
Date: 09/27/2010  
Action: Technical Correspondence / Assistance / Other

Global Id: T0607301492  
Action Type: Other  
Date: 01/01/1950  
Action: Leak Stopped

Global Id: T0607301492  
Action Type: RESPONSE  
Date: 01/30/2012  
Action: Monitoring Report - Semi-Annually - Regulator Responded

Global Id: T0607301492  
Action Type: RESPONSE  
Date: 01/30/2011  
Action: Monitoring Report - Semi-Annually

Global Id: T0607301492  
Action Type: ENFORCEMENT  
Date: 10/18/2012  
Action: Technical Correspondence / Assistance / Other

Global Id: T0607301492  
Action Type: RESPONSE  
Date: 10/03/2012  
Action: Corrective Action Plan / Remedial Action Plan - Regulator Responded

Global Id: T0607301492  
Action Type: RESPONSE  
Date: 11/14/2012  
Action: Corrective Action Plan / Remedial Action Plan - Regulator Responded

Global Id: T0607301492  
Action Type: RESPONSE  
Date: 03/07/2013  
Action: Correspondence - Regulator Responded

Global Id: T0607301492  
Action Type: RESPONSE

MAP FINDINGS  
FOCUS MAP 19

Map ID	Site	Database(s)	EPA ID Number
	<b>CHEVRON / POWAY (Continued)</b>		<b>S101308180</b>
	Date:	09/15/2010	
	Action:	Soil and Water Investigation Workplan	
	Global Id:	T0607301492	
	Action Type:	RESPONSE	
	Date:	07/30/2009	
	Action:	Monitoring Report - Semi-Annually	
	Global Id:	T0607301492	
	Action Type:	RESPONSE	
	Date:	01/30/2010	
	Action:	Monitoring Report - Semi-Annually	
	Global Id:	T0607301492	
	Action Type:	RESPONSE	
	Date:	07/30/2010	
	Action:	Monitoring Report - Semi-Annually	
	Global Id:	T0607301492	
	Action Type:	ENFORCEMENT	
	Date:	03/11/1994	
	Action:	Notice of Responsibility	
	Global Id:	T0607301492	
	Action Type:	RESPONSE	
	Date:	07/30/2009	
	Action:	Sensitive Receptor Survey Report	
	Global Id:	T0607301492	
	Action Type:	ENFORCEMENT	
	Date:	02/06/2012	
	Action:	Technical Correspondence / Assistance / Other	
	Global Id:	T0607301492	
	Action Type:	Other	
	Date:	01/01/1950	
	Action:	Leak Discovery	
	Global Id:	T0607301492	
	Action Type:	Other	
	Date:	01/01/1950	
	Action:	Leak Began	
	Global Id:	T0607301492	
	Action Type:	RESPONSE	
	Date:	07/30/2011	
	Action:	Monitoring Report - Semi-Annually	
	Global Id:	T0607301492	
	Action Type:	ENFORCEMENT	
	Date:	07/30/2013	
	Action:	Closure/No Further Action Letter	
	Global Id:	T0607301492	
	Action Type:	RESPONSE	
	Date:	06/27/2011	
	Action:	Site Assessment Report	

MAP FINDINGS  
FOCUS MAP 19

Map ID	Site	Database(s)	EPA ID Number
--------	------	-------------	---------------

**CHEVRON / POWAY (Continued)**

**S101308180**

Global Id: T0607301492  
Action Type: ENFORCEMENT  
Date: 08/07/2012  
Action: Technical Correspondence / Assistance / Other

Global Id: T0607301492  
Action Type: ENFORCEMENT  
Date: 07/08/2009  
Action: Letter - Notice

Global Id: T0607301492  
Action Type: ENFORCEMENT  
Date: 03/08/2013  
Action: Technical Correspondence / Assistance / Other

Global Id: T0607301492  
Action Type: ENFORCEMENT  
Date: 06/13/2011  
Action: Staff Letter

Global Id: T0607301492  
Action Type: Other  
Date: 01/01/1950  
Action: Leak Reported

**LUST REG 9:**

Region: 9  
Status: Preliminary site assessment workplan submitted  
Case Number: 9UT2737  
Local Case: H05705-001  
Substance: Gasoline  
Qty Leaked: 0  
Abate Method: Not reported  
Local Agency: San Diego  
How Found: Subsurface Monitoring  
How Stopped: Other Means  
Source: Unknown  
Cause: Unknown  
Lead Agency: Local Agency  
Case Type: Aquifer affected  
Date Found: 02/28/1994  
Date Stopped: 02/28/1994  
Confirm Date: 03/07/1994  
Submit Workplan: 3/10/94  
Prelim Assess: / /  
Desc Pollution: Not reported  
Remed Plan: / /  
Remed Action: Not reported  
Began Monitor: Not reported  
Release Date: 03/11/1994  
Enforce Date: Not reported  
Closed Date: Not reported  
Enforce Type: Not reported  
Pilot Program: LOP  
Basin Number: 906.20  
GW Depth: Not reported



MAP FINDINGS  
FOCUS MAP 19

Map ID Site Database(s) EPA ID Number

**CHEVRON / POWAY (Continued)**

**S101308180**

Beneficial Use: MUNBU  
 NPDES Number: Not reported  
 Priority: High priority  
 File Dispn: Not reported  
 Interim Remedial Actions: Not reported  
 Cleanup and Abatement order Number: Not reported  
 Waste Discharge Requirement Number: Not reported

**SAN DIEGO CO. HMMD:**

Facility Id: 201047  
 Business Type: 6HK28  
 EPA Id Number: CAL000249845  
 APN: 317-540-46-00  
 Last HMMD Inspection: 05/27/2012  
 Permit Status: OPEN  
 Permit Expiration: 02/28/2013  
 Facility Owner: G&M OIL CO LLC  
 Facility Address: 12410 POWAY RD  
 Facility City: POWAY  
 Facility State: CA  
 Facility Zip: 92064  
 UST Owner: G & M OIL CO LLCC  
 Handle Regulated Hazmat: Y  
 Own Or Operate UST: Y  
 Subject To APSA: Not reported  
 Generate Haz Waste: Not reported  
 Treat Haz Waste: Not reported  
 Generate Medical Waste: Not reported

**UST:**

UST Name: UNDERGROUND TANK 105705 T005  
 Last Update: 2012-11-02 14:17:38  
 Permit Number: 201047  
 Tank Type: DOUBLE WALL  
 Additional Id: T001; RT4208/RT4370, RT5327  
 Capacity Gallons: 10000  
 UST Contents: REGULAR UNLEADED  
 Other Content Info: REGULAR UNLEADED  
 Reg Status: ACTIVE  
 Remove Close Date: Not reported  
 Year Installed: 1985-01-01 00:00:00  
 Pipe Type: DOUBLE WALL  
 Delivery System: PRESSURE  
 Monitor Code: 31A  
 UST Monitor Method: DW TANK, DW PRESSURIZED PIPE W/ DRY TANK ANNULAR; POSITIVE SHUT-OFF & FAILSAFE, 3.0LLD; UDC W/ POSITIVE SHUT-OFF

UST Name: UNDERGROUND TANK 105705 T006  
 Last Update: 2012-11-02 14:17:38  
 Permit Number: 201047  
 Tank Type: DOUBLE WALL  
 Additional Id: T002; RT4208/RT4370  
 Capacity Gallons: 10000  
 UST Contents: DIESEL  
 Other Content Info: DIESEL  
 Reg Status: ACTIVE  
 Remove Close Date: Not reported

MAP FINDINGS  
FOCUS MAP 19

Map ID Site Database(s) EPA ID Number

**CHEVRON / POWAY (Continued)**

**S101308180**

Year Installed: 1985-01-01 00:00:00  
Pipe Type: DOUBLE WALL  
Delivery System: PRESSURE  
Monitor Code: 31A  
UST Monitor Method: DW TANK, DW PRESSURIZED PIPE W/ DRY TANK ANNULAR; POSITIVE SHUT-OFF & FAILSAFE, 3.0LLD; UDC W/ POSITIVE SHUT-OFF

UST Name: UNDERGROUND TANK 105705 T007  
Last Update: 2012-11-02 14:17:38  
Permit Number: 201047  
Tank Type: DOUBLE WALL  
Additional Id: T003; RT4208/RT4370  
Capacity Gallons: 10000  
UST Contents: PREMIUM UNLEADED  
Other Content Info: SUPER UNLEADED  
Reg Status: ACTIVE  
Remove Close Date: Not reported  
Year Installed: 1985-01-01 00:00:00  
Pipe Type: DOUBLE WALL  
Delivery System: PRESSURE  
Monitor Code: 31A  
UST Monitor Method: DW TANK, DW PRESSURIZED PIPE W/ DRY TANK ANNULAR; POSITIVE SHUT-OFF & FAILSAFE, 3.0LLD; UDC W/ POSITIVE SHUT-OFF

Active Permits:

Facility Id: 201047  
Update Date: 11/02/2012  
Case Number: 8006-61-9  
Name: PREMIUM UNLEADED  
Other Information: UNDERGROUND TANK 105705 T007  
Material Waste: Material  
Hazardous Categories 1: FIRE  
Hazardous Categories 2: Not reported

Facility Id: 201047  
Update Date: 11/02/2012  
Case Number: 8006-61-9  
Name: REGULAR UNLEADED  
Other Information: UNDERGROUND TANK 105705 T005  
Material Waste: Material  
Hazardous Categories 1: FIRE  
Hazardous Categories 2: Not reported

Facility Id: 201047  
Update Date: 11/02/2012  
Case Number: Not reported  
Name: WASTE 134 AQUEOUS SOL'N W/LESS 10% ORG  
Other Information: WATER & FUEL  
Material Waste: Waste  
Hazardous Categories 1: Not reported  
Hazardous Categories 2: Not reported

Facility Id: 201047  
Update Date: 11/02/2012  
Case Number: 8006-61-9  
Name: DIESEL  
Other Information: UNDERGROUND TANK 105705 T006

MAP FINDINGS  
FOCUS MAP 19

Map ID	Site	Database(s)	EPA ID Number
--------	------	-------------	---------------

**CHEVRON / POWAY (Continued)**

**S101308180**

Material Waste: Material  
Hazardous Categories 1: FIRE  
Hazardous Categories 2: Not reported

Facility Id: 201047  
Update Date: 11/02/2012  
Case Number: Not reported  
Name: WASTE 352 ORGANIC SOLIDS (OTHER)  
Other Information: DISPENSER FILTERS SPENT/ERS  
Material Waste: Waste  
Hazardous Categories 1: Not reported  
Hazardous Categories 2: Not reported

Violations Active Permits:

Facility Id: 201047  
Update Date: 11/02/2012  
Inspection Date: 06/21/2005  
Violation Code: 6HV3114  
Violation: 2NDRY CONT TEST NOT DONE/SENT TO CUPA  
Violation Citation: Secondary containment testing not done at 6/36 months and/or not sent to CUPA within 30 days. 25284.1; 2637(a)&(e)  
Activity: ACTIVE

Facility Id: 201047  
Update Date: 11/02/2012  
Inspection Date: 05/25/2006  
Violation Code: 6HV3411  
Violation: LLD NOT INSTALLED/NOT FUNCTIONAL  
Violation Citation: DOUBLE WALLED PRESSURIZED PIPING-Including Under Dispenser Containment (UDC):Line leak detector is not installed, not functional, or not tested. 2636(f)(2), 25284.1(a)(4)(C), 2641(j)  
Activity: ACTIVE

Facility Id: 201047  
Update Date: 11/02/2012  
Inspection Date: 05/06/2008  
Violation Code: 6HV0135  
Violation: MANIFESTS/RECEIPTS FOR 3 YEARS NOT ONSIT  
Violation Citation: Hazardous waste manifests/receipts for 3 years are not maintained onsite to document proper disposal of hazardous waste. CCR 66262.40(a) & 25160.2(b)(3)  
Activity: ACTIVE

Facility Id: 201047  
Update Date: 11/02/2012  
Inspection Date: 06/21/2005  
Violation Code: 6HV3411  
Violation: LLD NOT INSTALLED/NOT FUNCTIONAL  
Violation Citation: DOUBLE WALLED PRESSURIZED PIPING-Including Under Dispenser Containment (UDC):Line leak detector is not installed, not functional, or not tested. 2636(f)(2), 25284.1(a)(4)(C), 2641(j)  
Activity: ACTIVE

Facility Id: 201047  
Update Date: 11/02/2012  
Inspection Date: 06/21/2005  
Violation Code: 6HV3192

MAP FINDINGS  
FOCUS MAP 19

Map ID	Site	Database(s)	EPA ID Number
--------	------	-------------	---------------

**CHEVRON / POWAY (Continued)**

**S101308180**

Violation:	NO D.O INSPECTION/INCOMPL;NO REPORTS
Violation Citation:	Designated Operator monthly inspection not conducted or incomplete; or DO inspection reports not onsite 2715 (c)(d)(e)
Activity:	ACTIVE
Facility Id:	201047
Update Date:	11/02/2012
Inspection Date:	05/06/2008
Violation Code:	6HV3258
Violation:	SENSORS NOT AT LOW POINT OR ADEQUATELY
Violation Citation:	Sensors not placed adequately and/or at low point in sumps. 2641(a), 25291(a)(7)(C)
Activity:	ACTIVE
Facility Id:	201047
Update Date:	11/02/2012
Inspection Date:	05/22/2007
Violation Code:	6HV3411
Violation:	LLD NOT INSTALLED/NOT FUNCTIONAL
Violation Citation:	DOUBLE WALLED PRESSURIZED PIPING-Including Under Dispenser Containment (UDC):Line leak detector is not installed, not functional, or not tested. 2636(f)(2), 25284.1(a)(4)(C), 2641(j)
Activity:	ACTIVE
Facility Id:	201047
Update Date:	11/02/2012
Inspection Date:	05/27/2011
Violation Code:	6HV3114
Violation:	2NDRY CONT TEST NOT DONE/SENT TO CUPA
Violation Citation:	Secondary containment testing not done at 6/36 months and/or not sent to CUPA within 30 days. 25284.1; 2637(a)&(e)
Activity:	ACTIVE
Facility Id:	201047
Update Date:	11/02/2012
Inspection Date:	05/06/2008
Violation Code:	6HV3411
Violation:	LLD NOT INSTALLED/NOT FUNCTIONAL
Violation Citation:	DOUBLE WALLED PRESSURIZED PIPING-Including Under Dispenser Containment (UDC):Line leak detector is not installed, not functional, or not tested. 2636(f)(2), 25284.1(a)(4)(C), 2641(j)
Activity:	ACTIVE
Facility Id:	201047
Update Date:	11/02/2012
Inspection Date:	04/03/2003
Violation Code:	6HV3113
Violation:	2NDRY CONT TEST NOT SENT TO CUPA
Violation Citation:	Secondary Containment testing not submitted to CUPA within 30 days. 2637(a)(4)
Activity:	ACTIVE
Facility Id:	201047
Update Date:	11/02/2012
Inspection Date:	05/06/2009
Violation Code:	6HV0148
Violation:	WASTE ANALYSIS RECORDS NOT AVAILABLE.

MAP FINDINGS  
FOCUS MAP 19

Map ID	Site	Database(s)	EPA ID Number
--------	------	-------------	---------------

**CHEVRON / POWAY (Continued)**

**S101308180**

Violation Citation:	Failed to keep copies of analytical results, waste analysis records, or waste determination results. (3 years) 66262.40( c)
Activity:	ACTIVE
Facility Id:	201047
Update Date:	11/02/2012
Inspection Date:	05/22/2007
Violation Code:	6HV0227
Violation:	HAZWASTE TANK/CONTAINER W/O LABEL/DATE
Violation Citation:	Failed to properly label/date hazardous waste container &/or tank. 66262.34(f)
Activity:	ACTIVE
Facility Id:	201047
Update Date:	11/02/2012
Inspection Date:	05/25/2006
Violation Code:	6HV3263
Violation:	MONITOR SYSTEM NOT ALL FUNCTIONAL
Violation Citation:	Monitoring system components &/or devices are not all functional. 2630, 2641(j), 2632
Activity:	ACTIVE
Facility Id:	201047
Update Date:	11/02/2012
Inspection Date:	05/25/2006
Violation Code:	6HV0225
Violation:	ACCUMULATED HW>180 OR >270 DAYS
Violation Citation:	Accumulated waste too long (>180 or 270 days). 66262.34(d), CFR 262.34(e)&(f), &/or 25201(a) [>90 days for AHW waste]
Activity:	ACTIVE
Facility Id:	201047
Update Date:	11/02/2012
Inspection Date:	05/25/2010
Violation Code:	6HV0135
Violation:	MANIFESTS/RECEIPTS FOR 3 YEARS NOT ONSIT
Violation Citation:	Hazardous waste manifests/receipts for 3 years are not maintained onsite to document proper disposal of hazardous waste. CCR 66262.40(a) & 25160.2(b)(3)
Activity:	ACTIVE
Facility Id:	201047
Update Date:	11/02/2012
Inspection Date:	05/06/2008
Violation Code:	6HV1009
Violation:	HMBP: INADEQUATE SITE MAP
Violation Citation:	Business Plan does not have a site map which provides sufficient or complete information for emergency response agencies. HSC 25509(a)(5) & 25505(a)(2)
Activity:	ACTIVE
Facility Id:	201047
Update Date:	11/02/2012
Inspection Date:	05/22/2007
Violation Code:	6HV3263
Violation:	MONITOR SYSTEM NOT ALL FUNCTIONAL
Violation Citation:	Monitoring system components &/or devices are not all functional.

MAP FINDINGS  
FOCUS MAP 19

Map ID	Site	Database(s)	EPA ID Number
--------	------	-------------	---------------

**CHEVRON / POWAY (Continued)**

**S101308180**

Activity:	2630, 2641(j), 2632 ACTIVE
Facility Id:	201047
Update Date:	11/02/2012
Inspection Date:	05/27/2012
Violation Code:	6HV3411
Violation:	LLD NOT INSTALLED/NOT FUNCTIONAL
Violation Citation:	DOUBLE WALLED PRESSURIZED PIPING-Including Under Dispenser Containment (UDC):Line leak detector is not installed, not functional, or not tested. 2636(f)(2), 25284.1(a)(4)(C), 2641(j)
Activity:	ACTIVE
Facility Id:	201047
Business Type:	6HK28
EPA Id Number:	CAL000249845
APN:	317-540-46-00
Last HMMMD Inspection:	05/27/2012
Permit Status:	OPEN
Permit Expiration:	02/28/2013
Facility Owner:	G&M OIL CO LLC
Facility Address:	12410 POWAY RD
Facility City:	POWAY
Facility State:	CA
Facility Zip:	92064
UST Owner:	G & M OIL CO LLC
Handle Regulated Hazmat:	Not reported
Own Or Operate UST:	Not reported
Subject To APSA:	Not reported
Generate Haz Waste:	Not reported
Treat Haz Waste:	Not reported
Generate Medical Waste:	Not reported
UST:	
UST Name:	UNDERGROUND TANK 105705 T005
Last Update:	2012-11-02 14:17:38
Permit Number:	201047
Tank Type:	DOUBLE WALL
Additional Id:	T001; RT4208/RT4370, RT5327
Capacity Gallons:	10000
UST Contents:	REGULAR UNLEADED
Other Content Info:	REGULAR UNLEADED
Reg Status:	ACTIVE
Remove Close Date:	Not reported
Year Installed:	1985-01-01 00:00:00
Pipe Type:	DOUBLE WALL
Delivery System:	PRESSURE
Monitor Code:	31A
UST Monitor Method:	DW TANK, DW PRESSURIZED PIPE W/ DRY TANK ANNULAR; POSITIVE SHUT-OFF & FAILSAFE, 3.0LLD; UDC W/ POSITIVE SHUT-OFF
UST Name:	UNDERGROUND TANK 105705 T006
Last Update:	2012-11-02 14:17:38
Permit Number:	201047
Tank Type:	DOUBLE WALL
Additional Id:	T002; RT4208/RT4370
Capacity Gallons:	10000

MAP FINDINGS  
FOCUS MAP 19

Map ID Site Database(s) EPA ID Number

**CHEVRON / POWAY (Continued)**

**S101308180**

UST Contents: DIESEL  
 Other Content Info: DIESEL  
 Reg Status: ACTIVE  
 Remove Close Date: Not reported  
 Year Installed: 1985-01-01 00:00:00  
 Pipe Type: DOUBLE WALL  
 Delivery System: PRESSURE  
 Monitor Code: 31A  
 UST Monitor Method: DW TANK, DW PRESSURIZED PIPE W/ DRY TANK ANNULAR; POSITIVE SHUT-OFF & FAILSAFE, 3.0LLD; UDC W/ POSITIVE SHUT-OFF

UST Name: UNDERGROUND TANK 105705 T007  
 Last Update: 2012-11-02 14:17:38  
 Permit Number: 201047  
 Tank Type: DOUBLE WALL  
 Additional Id: T003; RT4208/RT4370  
 Capacity Gallons: 10000  
 UST Contents: PREMIUM UNLEADED  
 Other Content Info: SUPER UNLEADED  
 Reg Status: ACTIVE  
 Remove Close Date: Not reported  
 Year Installed: 1985-01-01 00:00:00  
 Pipe Type: DOUBLE WALL  
 Delivery System: PRESSURE  
 Monitor Code: 31A  
 UST Monitor Method: DW TANK, DW PRESSURIZED PIPE W/ DRY TANK ANNULAR; POSITIVE SHUT-OFF & FAILSAFE, 3.0LLD; UDC W/ POSITIVE SHUT-OFF

Active Permits:

Facility Id: 201047  
 Update Date: 11/02/2012  
 Case Number: 8006-61-9  
 Name: PREMIUM UNLEADED  
 Other Information: UNDERGROUND TANK 105705 T007  
 Material Waste: Material  
 Hazardous Categories 1: FIRE  
 Hazardous Categories 2: Not reported

Facility Id: 201047  
 Update Date: 11/02/2012  
 Case Number: 8006-61-9  
 Name: REGULAR UNLEADED  
 Other Information: UNDERGROUND TANK 105705 T005  
 Material Waste: Material  
 Hazardous Categories 1: FIRE  
 Hazardous Categories 2: Not reported

Facility Id: 201047  
 Update Date: 11/02/2012  
 Case Number: Not reported  
 Name: WASTE 134 AQUEOUS SOL'N W/LESS 10% ORG  
 Other Information: WATER & FUEL  
 Material Waste: Waste  
 Hazardous Categories 1: Not reported  
 Hazardous Categories 2: Not reported

Facility Id: 201047

MAP FINDINGS  
FOCUS MAP 19

Map ID	Site	Database(s)	EPA ID Number
--------	------	-------------	---------------

**CHEVRON / POWAY (Continued)**

**S101308180**

Update Date: 11/02/2012  
Case Number: 8006-61-9  
Name: DIESEL  
Other Information: UNDERGROUND TANK 105705 T006  
Material Waste: Material  
Hazardous Categories 1: FIRE  
Hazardous Categories 2: Not reported

Facility Id: 201047  
Update Date: 11/02/2012  
Case Number: Not reported  
Name: WASTE 352 ORGANIC SOLIDS (OTHER)  
Other Information: DISPENSER FILTERS SPENT/ERS  
Material Waste: Waste  
Hazardous Categories 1: Not reported  
Hazardous Categories 2: Not reported

Violations Active Permits:

Facility Id: 201047  
Update Date: 11/02/2012  
Inspection Date: 06/21/2005  
Violation Code: 6HV3114  
Violation: 2NDRY CONT TEST NOT DONE/SENT TO CUPA  
Violation Citation: Secondary containment testing not done at 6/36 months and/or not sent to CUPA within 30 days. 25284.1; 2637(a)&(e)  
Activity: ACTIVE

Facility Id: 201047  
Update Date: 11/02/2012  
Inspection Date: 05/25/2006  
Violation Code: 6HV3411  
Violation: LLD NOT INSTALLED/NOT FUNCTIONAL  
Violation Citation: DOUBLE WALLED PRESSURIZED PIPING-Including Under Dispenser Containment (UDC):Line leak detector is not installed, not functional, or not tested. 2636(f)(2), 25284.1(a)(4)(C), 2641(j)  
Activity: ACTIVE

Facility Id: 201047  
Update Date: 11/02/2012  
Inspection Date: 05/06/2008  
Violation Code: 6HV0135  
Violation: MANIFESTS/RECEIPTS FOR 3 YEARS NOT ONSIT  
Violation Citation: Hazardous waste manifests/receipts for 3 years are not maintained onsite to document proper disposal of hazardous waste. CCR 66262.40(a) & 25160.2(b)(3)  
Activity: ACTIVE

Facility Id: 201047  
Update Date: 11/02/2012  
Inspection Date: 06/21/2005  
Violation Code: 6HV3411  
Violation: LLD NOT INSTALLED/NOT FUNCTIONAL  
Violation Citation: DOUBLE WALLED PRESSURIZED PIPING-Including Under Dispenser Containment (UDC):Line leak detector is not installed, not functional, or not tested. 2636(f)(2), 25284.1(a)(4)(C), 2641(j)  
Activity: ACTIVE



MAP FINDINGS  
FOCUS MAP 19

Map ID	Site	Database(s)	EPA ID Number
--------	------	-------------	---------------

**CHEVRON / POWAY (Continued)**

**S101308180**

Facility Id:	201047
Update Date:	11/02/2012
Inspection Date:	06/21/2005
Violation Code:	6HV3192
Violation:	NO D.O INSPECTION/INCOMPL;NO REPORTS
Violation Citation:	Designated Operator monthly inspection not conducted or incomplete; or DO inspection reports not onsite 2715 (c)(d)(e)
Activity:	ACTIVE
Facility Id:	201047
Update Date:	11/02/2012
Inspection Date:	05/06/2008
Violation Code:	6HV3258
Violation:	SENSORS NOT AT LOW POINT OR ADEQUATELY
Violation Citation:	Sensors not placed adequately and/or at low point in sumps. 2641(a), 25291(a)(7)(C)
Activity:	ACTIVE
Facility Id:	201047
Update Date:	11/02/2012
Inspection Date:	05/22/2007
Violation Code:	6HV3411
Violation:	LLD NOT INSTALLED/NOT FUNCTIONAL
Violation Citation:	DOUBLE WALLED PRESSURIZED PIPING-Including Under Dispenser Containment (UDC):Line leak detector is not installed, not functional, or not tested. 2636(f)(2), 25284.1(a)(4)(C), 2641(j)
Activity:	ACTIVE
Facility Id:	201047
Update Date:	11/02/2012
Inspection Date:	05/27/2011
Violation Code:	6HV3114
Violation:	2NDRY CONT TEST NOT DONE/SENT TO CUPA
Violation Citation:	Secondary containment testing not done at 6/36 months and/or not sent to CUPA within 30 days. 25284.1; 2637(a)&(e)
Activity:	ACTIVE
Facility Id:	201047
Update Date:	11/02/2012
Inspection Date:	05/06/2008
Violation Code:	6HV3411
Violation:	LLD NOT INSTALLED/NOT FUNCTIONAL
Violation Citation:	DOUBLE WALLED PRESSURIZED PIPING-Including Under Dispenser Containment (UDC):Line leak detector is not installed, not functional, or not tested. 2636(f)(2), 25284.1(a)(4)(C), 2641(j)
Activity:	ACTIVE
Facility Id:	201047
Update Date:	11/02/2012
Inspection Date:	04/03/2003
Violation Code:	6HV3113
Violation:	2NDRY CONT TEST NOT SENT TO CUPA
Violation Citation:	Secondary Containment testing not submitted to CUPA within 30 days. 2637(a)(4)
Activity:	ACTIVE
Facility Id:	201047

MAP FINDINGS  
FOCUS MAP 19

Map ID	Site	Database(s)	EPA ID Number
--------	------	-------------	---------------

**CHEVRON / POWAY (Continued)**

**S101308180**

Update Date:	11/02/2012
Inspection Date:	05/06/2009
Violation Code:	6HV0148
Violation:	WASTE ANALYSIS RECORDS NOT AVAILABLE.
Violation Citation:	Failed to keep copies of analytical results, waste analysis records, or waste determination results. (3 years) 66262.40( c)
Activity:	ACTIVE
Facility Id:	201047
Update Date:	11/02/2012
Inspection Date:	05/22/2007
Violation Code:	6HV0227
Violation:	HAZWASTE TANK/CONTAINER W/O LABEL/DATE
Violation Citation:	Failed to properly label/date hazardous waste container &/or tank. 66262.34(f)
Activity:	ACTIVE
Facility Id:	201047
Update Date:	11/02/2012
Inspection Date:	05/25/2006
Violation Code:	6HV3263
Violation:	MONITOR SYSTEM NOT ALL FUNCTIONAL
Violation Citation:	Monitoring system components &/or devices are not all functional. 2630, 2641(j), 2632
Activity:	ACTIVE
Facility Id:	201047
Update Date:	11/02/2012
Inspection Date:	05/25/2006
Violation Code:	6HV0225
Violation:	ACCUMULATED HW>180 OR >270 DAYS
Violation Citation:	Accumulated waste too long (>180 or 270 days). 66262.34(d), CFR 262.34(e)&(f), &/or 25201(a) [>90 days for AHW waste]
Activity:	ACTIVE
Facility Id:	201047
Update Date:	11/02/2012
Inspection Date:	05/25/2010
Violation Code:	6HV0135
Violation:	MANIFESTS/RECEIPTS FOR 3 YEARS NOT ONSIT
Violation Citation:	Hazardous waste manifests/receipts for 3 years are not maintained onsite to document proper disposal of hazardous waste. CCR 66262.40(a) & 25160.2(b)(3)
Activity:	ACTIVE
Facility Id:	201047
Update Date:	11/02/2012
Inspection Date:	05/06/2008
Violation Code:	6HV1009
Violation:	HMBP: INADEQUATE SITE MAP
Violation Citation:	Business Plan does not have a site map which provides sufficient or complete information for emergency response agencies. HSC 25509(a)(5) & 25505(a)(2)
Activity:	ACTIVE
Facility Id:	201047
Update Date:	11/02/2012

MAP FINDINGS  
FOCUS MAP 19

Map ID Site Database(s) EPA ID Number

**CHEVRON / POWAY (Continued)**

**S101308180**

Inspection Date: 05/22/2007  
 Violation Code: 6HV3263  
 Violation: MONITOR SYSTEM NOT ALL FUNCTIONAL  
 Violation Citation: Monitoring system components &/or devices are not all functional.  
 2630, 2641(j), 2632  
 Activity: ACTIVE

Facility Id: 201047  
 Update Date: 11/02/2012  
 Inspection Date: 05/27/2012  
 Violation Code: 6HV3411  
 Violation: LLD NOT INSTALLED/NOT FUNCTIONAL  
 Violation Citation: DOUBLE WALLED PRESSURIZED PIPING-Including Under Dispenser Containment  
 (UDC):Line leak detector is not installed, not functional, or not  
 tested. 2636(f)(2), 25284.1(a)(4)(C), 2641(j)  
 Activity: ACTIVE

**EMI:**

Year: 1999  
 County Code: 37  
 Air Basin: SD  
 Facility ID: 4507  
 Air District Name: SD  
 SIC Code: 5541  
 Air District Name: SAN DIEGO COUNTY APCD  
 Community Health Air Pollution Info System: Not reported  
 Consolidated Emission Reporting Rule: Not reported  
 Total Organic Hydrocarbon Gases Tons/Yr: 2  
 Reactive Organic Gases Tons/Yr: 2  
 Carbon Monoxide Emissions Tons/Yr: 0  
 NOX - Oxides of Nitrogen Tons/Yr: 0  
 SOX - Oxides of Sulphur Tons/Yr: 0  
 Particulate Matter Tons/Yr: 0  
 Part. Matter 10 Micrometers & Smlr Tons/Yr: 0

Year: 2000  
 County Code: 37  
 Air Basin: SD  
 Facility ID: 4507  
 Air District Name: SD  
 SIC Code: 5541  
 Air District Name: SAN DIEGO COUNTY APCD  
 Community Health Air Pollution Info System: Not reported  
 Consolidated Emission Reporting Rule: Not reported  
 Total Organic Hydrocarbon Gases Tons/Yr: 1  
 Reactive Organic Gases Tons/Yr: 1  
 Carbon Monoxide Emissions Tons/Yr: 0  
 NOX - Oxides of Nitrogen Tons/Yr: 0  
 SOX - Oxides of Sulphur Tons/Yr: 0  
 Particulate Matter Tons/Yr: 0  
 Part. Matter 10 Micrometers & Smlr Tons/Yr: 0

Year: 2001  
 County Code: 37  
 Air Basin: SD  
 Facility ID: 4507

MAP FINDINGS  
FOCUS MAP 19

Map ID Site Database(s) EPA ID Number

**CHEVRON / POWAY (Continued)**

**S101308180**

Air District Name: SD  
SIC Code: 5541  
Air District Name: SAN DIEGO COUNTY APCD  
Community Health Air Pollution Info System: Not reported  
Consolidated Emission Reporting Rule: Not reported  
Total Organic Hydrocarbon Gases Tons/Yr: 1  
Reactive Organic Gases Tons/Yr: 1  
Carbon Monoxide Emissions Tons/Yr: 0  
NOX - Oxides of Nitrogen Tons/Yr: 0  
SOX - Oxides of Sulphur Tons/Yr: 0  
Particulate Matter Tons/Yr: 0  
Part. Matter 10 Micrometers & Smlr Tons/Yr: 0

Year: 2002  
County Code: 37  
Air Basin: SD  
Facility ID: 4507  
Air District Name: SD  
SIC Code: 5541  
Air District Name: SAN DIEGO COUNTY APCD  
Community Health Air Pollution Info System: Not reported  
Consolidated Emission Reporting Rule: Not reported  
Total Organic Hydrocarbon Gases Tons/Yr: 1  
Reactive Organic Gases Tons/Yr: 1  
Carbon Monoxide Emissions Tons/Yr: 0  
NOX - Oxides of Nitrogen Tons/Yr: 0  
SOX - Oxides of Sulphur Tons/Yr: 0  
Particulate Matter Tons/Yr: 0  
Part. Matter 10 Micrometers & Smlr Tons/Yr: 0

Year: 2003  
County Code: 37  
Air Basin: SD  
Facility ID: 4507  
Air District Name: SD  
SIC Code: 5541  
Air District Name: SAN DIEGO COUNTY APCD  
Community Health Air Pollution Info System: Not reported  
Consolidated Emission Reporting Rule: Not reported  
Total Organic Hydrocarbon Gases Tons/Yr: 1  
Reactive Organic Gases Tons/Yr: 1  
Carbon Monoxide Emissions Tons/Yr: 0  
NOX - Oxides of Nitrogen Tons/Yr: 0  
SOX - Oxides of Sulphur Tons/Yr: 0  
Particulate Matter Tons/Yr: 0  
Part. Matter 10 Micrometers & Smlr Tons/Yr: 0

Year: 2004  
County Code: 37  
Air Basin: SD  
Facility ID: 4507  
Air District Name: SD  
SIC Code: 5541  
Air District Name: SAN DIEGO COUNTY APCD  
Community Health Air Pollution Info System: Not reported  
Consolidated Emission Reporting Rule: Not reported  
Total Organic Hydrocarbon Gases Tons/Yr: 1.420041

MAP FINDINGS  
FOCUS MAP 19

Map ID Site Database(s) EPA ID Number

**CHEVRON / POWAY (Continued)**

**S101308180**

Reactive Organic Gases Tons/Yr:	1.420041
Carbon Monoxide Emissions Tons/Yr:	0
NOX - Oxides of Nitrogen Tons/Yr:	0
SOX - Oxides of Sulphur Tons/Yr:	0
Particulate Matter Tons/Yr:	0
Part. Matter 10 Micrometers & Smlr Tons/Yr:	0
Year:	2005
County Code:	37
Air Basin:	SD
Facility ID:	4507
Air District Name:	SD
SIC Code:	5541
Air District Name:	SAN DIEGO COUNTY APCD
Community Health Air Pollution Info System:	Not reported
Consolidated Emission Reporting Rule:	Not reported
Total Organic Hydrocarbon Gases Tons/Yr:	1.420041
Reactive Organic Gases Tons/Yr:	1.420041
Carbon Monoxide Emissions Tons/Yr:	0
NOX - Oxides of Nitrogen Tons/Yr:	0
SOX - Oxides of Sulphur Tons/Yr:	0
Particulate Matter Tons/Yr:	0
Part. Matter 10 Micrometers & Smlr Tons/Yr:	0
Year:	2006
County Code:	37
Air Basin:	SD
Facility ID:	4507
Air District Name:	SD
SIC Code:	5541
Air District Name:	SAN DIEGO COUNTY APCD
Community Health Air Pollution Info System:	Not reported
Consolidated Emission Reporting Rule:	Not reported
Total Organic Hydrocarbon Gases Tons/Yr:	2.36
Reactive Organic Gases Tons/Yr:	2.36
Carbon Monoxide Emissions Tons/Yr:	0
NOX - Oxides of Nitrogen Tons/Yr:	0
SOX - Oxides of Sulphur Tons/Yr:	0
Particulate Matter Tons/Yr:	0
Part. Matter 10 Micrometers & Smlr Tons/Yr:	0
Year:	2007
County Code:	37
Air Basin:	SD
Facility ID:	4507
Air District Name:	SD
SIC Code:	5541
Air District Name:	SAN DIEGO COUNTY APCD
Community Health Air Pollution Info System:	Not reported
Consolidated Emission Reporting Rule:	Not reported
Total Organic Hydrocarbon Gases Tons/Yr:	2.36
Reactive Organic Gases Tons/Yr:	2.36
Carbon Monoxide Emissions Tons/Yr:	0
NOX - Oxides of Nitrogen Tons/Yr:	0
SOX - Oxides of Sulphur Tons/Yr:	0
Particulate Matter Tons/Yr:	0
Part. Matter 10 Micrometers & Smlr Tons/Yr:	0

MAP FINDINGS  
FOCUS MAP 19

Map ID Site Database(s) EPA ID Number

**CHEVRON / POWAY (Continued)**

**S101308180**

Year: 2008  
 County Code: 37  
 Air Basin: SD  
 Facility ID: 4507  
 Air District Name: SD  
 SIC Code: 5541  
 Air District Name: SAN DIEGO COUNTY APCD  
 Community Health Air Pollution Info System: Not reported  
 Consolidated Emission Reporting Rule: Not reported  
 Total Organic Hydrocarbon Gases Tons/Yr: 2.36  
 Reactive Organic Gases Tons/Yr: 2.36  
 Carbon Monoxide Emissions Tons/Yr: 0  
 NOX - Oxides of Nitrogen Tons/Yr: 0  
 SOX - Oxides of Sulphur Tons/Yr: 0  
 Particulate Matter Tons/Yr: 0  
 Part. Matter 10 Micrometers & Smlr Tons/Yr: 0

Year: 2009  
 County Code: 37  
 Air Basin: SD  
 Facility ID: 4507  
 Air District Name: SD  
 SIC Code: 5541  
 Air District Name: SAN DIEGO COUNTY APCD  
 Community Health Air Pollution Info System: Not reported  
 Consolidated Emission Reporting Rule: Not reported  
 Total Organic Hydrocarbon Gases Tons/Yr: 2.3599999999999999  
 Reactive Organic Gases Tons/Yr: 2.3599999999999999  
 Carbon Monoxide Emissions Tons/Yr: 0  
 NOX - Oxides of Nitrogen Tons/Yr: 0  
 SOX - Oxides of Sulphur Tons/Yr: 0  
 Particulate Matter Tons/Yr: 0  
 Part. Matter 10 Micrometers & Smlr Tons/Yr: 0

Year: 2010  
 County Code: 37  
 Air Basin: SD  
 Facility ID: 4507  
 Air District Name: SD  
 SIC Code: 5541  
 Air District Name: SAN DIEGO COUNTY APCD  
 Community Health Air Pollution Info System: Not reported  
 Consolidated Emission Reporting Rule: Not reported  
 Total Organic Hydrocarbon Gases Tons/Yr: 2.3599999999999999  
 Reactive Organic Gases Tons/Yr: 2.3599999999999999  
 Carbon Monoxide Emissions Tons/Yr: 0  
 NOX - Oxides of Nitrogen Tons/Yr: 0  
 SOX - Oxides of Sulphur Tons/Yr: 0  
 Particulate Matter Tons/Yr: 0  
 Part. Matter 10 Micrometers & Smlr Tons/Yr: 0

MAP FINDINGS  
FOCUS MAP 19

Map ID	Site	Database(s)	EPA ID Number
140	<b>BILL WRIGHT CHEVRON</b> <b>12410 POWAY ROAD</b> <b>POWAY, CA 92064</b>  HAZNET: Year: 2003 Gepaid: CAL000130963 Contact: RICHARD WRIGHT/MANAGER Telephone: 6197483300 Mailing Name: Not reported Mailing Address: 12410 POWAY RD Mailing City,St,Zip: POWAY, CA 920644303 Gen County: Not reported TSD EPA ID: CAD028409019 TSD County: Not reported Waste Category: Unspecified organic liquid mixture Disposal Method: Treatment, Tank Tons: 0.81 Facility County: San Diego	HAZNET	S113074301 N/A
140	<b>G &amp; M #112</b> <b>12410 POWAY RD</b> <b>POWAY, CA 92064</b>  HAZNET: Year: 2011 Gepaid: CAL000249845 Contact: ANDREA MUNOZ, COMPLIANCE MANAGER Telephone: 7143754700 Mailing Name: Not reported Mailing Address: 16868 A ST Mailing City,St,Zip: HUNTINGTON BEACH, CA 926474831 Gen County: Not reported TSD EPA ID: CAD008252405 TSD County: Not reported Waste Category: Other organic solids Disposal Method: Storage, Bulking, And/Or Transfer Off Site--No Treatment/Reovery (H010-H129) Or (H131-H135)  Tons: 0.05 Facility County: San Diego  Year: 2011 Gepaid: CAL000249845 Contact: ANDREA MUNOZ, COMPLIANCE MANAGER Telephone: 7143754700 Mailing Name: Not reported Mailing Address: 16868 A ST Mailing City,St,Zip: HUNTINGTON BEACH, CA 926474831 Gen County: Not reported TSD EPA ID: CAD981696420 TSD County: Not reported Waste Category: Unspecified aqueous solution Disposal Method: Storage, Bulking, And/Or Transfer Off Site--No Treatment/Reovery (H010-H129) Or (H131-H135)  Tons: 0.21 Facility County: San Diego  Year: 2010 Gepaid: CAL000249845 Contact: LIZ SAMANO-GOFF	HAZNET	S113118596 N/A

MAP FINDINGS  
FOCUS MAP 19

Map ID	Site	Database(s)	EPA ID Number
--------	------	-------------	---------------

**G & M #112 (Continued)**

**S113118596**

Telephone: 7143754700  
Mailing Name: Not reported  
Mailing Address: 16868 A LN  
Mailing City,St,Zip: HUNTINGTON BEACH, CA 926474831  
Gen County: Not reported  
TSD EPA ID: CAD981696420  
TSD County: Not reported  
Waste Category: Unspecified oil-containing waste  
Disposal Method: Storage, Bulking, And/Or Transfer Off Site--No Treatment/Reovery (H010-H129) Or (H131-H135)  
Tons: 0.0834  
Facility County: San Diego

Year: 2010  
Gepaid: CAL000249845  
Contact: LIZ SAMANO-GOFF  
Telephone: 7143754700  
Mailing Name: Not reported  
Mailing Address: 16868 A LN  
Mailing City,St,Zip: HUNTINGTON BEACH, CA 926474831  
Gen County: Not reported  
TSD EPA ID: CAT000646117  
TSD County: Not reported  
Waste Category: Unspecified oil-containing waste  
Disposal Method: Landfill Or Surface Impoundment That Will Be Closed As Landfill( To Include On-Site Treatment And/Or Stabilization)  
Tons: 0.025  
Facility County: San Diego

Year: 2008  
Gepaid: CAL000249845  
Contact: JIM SMITH, COMPLIANCE MANAGER  
Telephone: 7143754700  
Mailing Name: Not reported  
Mailing Address: 16868 A ST  
Mailing City,St,Zip: HUNTINGTON BEACH, CA 926470000  
Gen County: Not reported  
TSD EPA ID: CAD981696420  
TSD County: Not reported  
Waste Category: Other organic solids  
Disposal Method: Storage, Bulking, And/Or Transfer Off Site--No Treatment/Reovery (H010-H129) Or (H131-H135)  
Tons: 0.05  
Facility County: San Diego

[Click this hyperlink](#) while viewing on your computer to access 7 additional CA\_HAZNET: record(s) in the EDR Site Report.



MAP FINDINGS  
FOCUS MAP 19

Map ID	Site	Database(s)	EPA ID Number
140	<b>G&amp;M OIL CO LLC</b> <b>12410 POWAY RD</b> <b>POWAY, CA</b>	<b>RCRA-SQG</b> <b>FINDS</b>	<b>1000905106</b> <b>CA0000333781</b>
	<p>RCRA-SQG:</p> <p>Date form received by agency: 05/05/1994</p> <p>Facility name: CHEVRON STATION 94955</p> <p>Facility address: 12410 POWAY RD POWAY, CA 92064</p> <p>EPA ID: CA0000333781</p> <p>Mailing address: POWAY RD POWAY, CA 92064</p> <p>Contact: WILLIAM B WRIGHT</p> <p>Contact address: 12410 POWAY RD POWAY, CA 92064</p> <p>Contact country: US</p> <p>Contact telephone: (619) 748-3300</p> <p>Contact email: Not reported</p> <p>EPA Region: 09</p> <p>Classification: Small Small Quantity Generator</p> <p>Description: Handler: generates more than 100 and less than 1000 kg of hazardous waste during any calendar month and accumulates less than 6000 kg of hazardous waste at any time; or generates 100 kg or less of hazardous waste during any calendar month, and accumulates more than 1000 kg of hazardous waste at any time</p> <p>Owner/Operator Summary:</p> <p>Owner/operator name: CHEVRON USA PRODUCTS CO</p> <p>Owner/operator address: P O BOX 2833 LA HABRA, CA 90632</p> <p>Owner/operator country: Not reported</p> <p>Owner/operator telephone: (310) 694-7452</p> <p>Legal status: Private</p> <p>Owner/Operator Type: Owner</p> <p>Owner/Op start date: Not reported</p> <p>Owner/Op end date: Not reported</p> <p>Handler Activities Summary:</p> <p>U.S. importer of hazardous waste: No</p> <p>Mixed waste (haz. and radioactive): No</p> <p>Recycler of hazardous waste: No</p> <p>Transporter of hazardous waste: No</p> <p>Treater, storer or disposer of HW: No</p> <p>Underground injection activity: No</p> <p>On-site burner exemption: No</p> <p>Furnace exemption: No</p> <p>Used oil fuel burner: No</p> <p>Used oil processor: No</p> <p>User oil refiner: No</p> <p>Used oil fuel marketer to burner: No</p> <p>Used oil Specification marketer: No</p> <p>Used oil transfer facility: No</p> <p>Used oil transporter: No</p> <p>Violation Status: No violations found</p> <p>FINDS:</p> <p>Registry ID: 110038708869</p>		

MAP FINDINGS  
FOCUS MAP 19

Map ID	Site	Database(s)	EPA ID Number
--------	------	-------------	---------------

**G&M OIL CO LLC (Continued)**

**1000905106**

Environmental Interest/Information System  
US EPA Assessment, Cleanup and Redevelopment Exchange System (ACRES)  
is an federal online database for Brownfields Grantees to  
electronically submit data directly to EPA.

Registry ID: 110055770358

Environmental Interest/Information System  
Registry ID: 110002616928

Environmental Interest/Information System  
The NEI (National Emissions Inventory) database contains information  
on stationary and mobile sources that emit criteria air pollutants and  
their precursors, as well as hazardous air pollutants (HAPs).  
  
RCRAInfo is a national information system that supports the Resource  
Conservation and Recovery Act (RCRA) program through the tracking of  
events and activities related to facilities that generate, transport,  
and treat, store, or dispose of hazardous waste. RCRAInfo allows RCRA  
program staff to track the notification, permit, compliance, and  
corrective action activities required under RCRA.

CRITERIA AND HAZARDOUS AIR POLLUTANT INVENTORY

140

**CHEVRON #94955  
12410 POWAY RD  
POWAY, CA 92064**

**UST  
SWEEPS UST  
San Diego Co. HMMD  
SAN DIEGO CO. SAM**

**U003938801  
N/A**

UST:  
Facility ID: H05705  
Latitude: 32.9535  
Longitude: -117.060759  
Permitting AgencySAN DIEGO COUNTY

SWEEPS UST:  
Status: Active  
Comp Number: 5705  
Number: 9  
Board Of Equalization: 44-022275  
Referral Date: Not reported  
Action Date: 06-26-92  
Created Date: 02-29-88  
Owner Tank Id: Not reported  
SWRCB Tank Id: 37-000-005705-000005  
Tank Status: A  
Capacity: 10000  
Active Date: Not reported  
Tank Use: M.V. FUEL  
STG: P  
Content: REG UNLEADED  
Number Of Tanks: 3

Status: Active  
Comp Number: 5705  
Number: 9

MAP FINDINGS  
FOCUS MAP 19

Map ID Site Database(s) EPA ID Number

**CHEVRON #94955 (Continued)**

**U003938801**

Board Of Equalization: 44-022275  
 Referral Date: Not reported  
 Action Date: 06-26-92  
 Created Date: 02-29-88  
 Owner Tank Id: Not reported  
 SWRCB Tank Id: 37-000-005705-000006  
 Tank Status: A  
 Capacity: 10000  
 Active Date: Not reported  
 Tank Use: M.V. FUEL  
 STG: P  
 Content: LEADED  
 Number Of Tanks: Not reported

Status: Active  
 Comp Number: 5705  
 Number: 9  
 Board Of Equalization: 44-022275  
 Referral Date: Not reported  
 Action Date: 06-26-92  
 Created Date: 02-29-88  
 Owner Tank Id: Not reported  
 SWRCB Tank Id: 37-000-005705-000007  
 Tank Status: A  
 Capacity: 10000  
 Active Date: Not reported  
 Tank Use: M.V. FUEL  
 STG: P  
 Content: LEADED  
 Number Of Tanks: Not reported

Status: Not reported  
 Comp Number: 5705  
 Number: Not reported  
 Board Of Equalization: 44-022275  
 Referral Date: Not reported  
 Action Date: Not reported  
 Created Date: Not reported  
 Owner Tank Id: Not reported  
 SWRCB Tank Id: 37-000-005705-000001  
 Tank Status: Not reported  
 Capacity: 7500  
 Active Date: Not reported  
 Tank Use: UNKNOWN  
 STG: PRODUCT  
 Content: Not reported  
 Number Of Tanks: 4

Status: Not reported  
 Comp Number: 5705  
 Number: Not reported  
 Board Of Equalization: 44-022275  
 Referral Date: Not reported  
 Action Date: Not reported  
 Created Date: Not reported  
 Owner Tank Id: Not reported  
 SWRCB Tank Id: 37-000-005705-000002

MAP FINDINGS  
FOCUS MAP 19

Map ID Site Database(s) EPA ID Number

**CHEVRON #94955 (Continued)**

**U003938801**

Tank Status: Not reported  
Capacity: 5000  
Active Date: Not reported  
Tank Use: UNKNOWN  
STG: PRODUCT  
Content: Not reported  
Number Of Tanks: Not reported

Status: Not reported  
Comp Number: 5705  
Number: Not reported  
Board Of Equalization: 44-022275  
Referral Date: Not reported  
Action Date: Not reported  
Created Date: Not reported  
Owner Tank Id: Not reported  
SWRCB Tank Id: 37-000-005705-000003  
Tank Status: Not reported  
Capacity: 2000  
Active Date: Not reported  
Tank Use: UNKNOWN  
STG: PRODUCT  
Content: Not reported  
Number Of Tanks: Not reported

Status: Not reported  
Comp Number: 5705  
Number: Not reported  
Board Of Equalization: 44-022275  
Referral Date: Not reported  
Action Date: Not reported  
Created Date: Not reported  
Owner Tank Id: Not reported  
SWRCB Tank Id: 37-000-005705-000004  
Tank Status: Not reported  
Capacity: 550  
Active Date: Not reported  
Tank Use: UNKNOWN  
STG: WASTE  
Content: Not reported  
Number Of Tanks: Not reported

**SAN DIEGO CO. HMMD:**

Facility Id: 105705  
Business Type: 6HK28  
EPA Id Number: CAL000130963  
APN: 317-540-46-00  
Last HMMD Inspection: 07/19/2002  
Permit Status: CHNG  
Permit Expiration: 06/30/2002  
Facility Owner: CHEVRON USA INC  
Facility Address: PO BOX 6004  
Facility City: SAN RAMON  
Facility State: CA  
Facility Zip: 94583-  
UST Owner: CHEVRON USA INC  
Handle Regulated Hazmat: Y

MAP FINDINGS  
FOCUS MAP 19

Map ID Site Database(s) EPA ID Number

**CHEVRON #94955 (Continued)**

**U003938801**

Own Or Operate UST: Y  
Subject To APSA: Not reported  
Generate Haz Waste: Y  
Treat Haz Waste: Not reported  
Generate Medical Waste: Not reported

UST:

UST Name: UNDERGROUND TANK 105705 T001  
Last Update: 2012-11-02 14:17:38  
Permit Number: 105705  
Tank Type: SINGLE WALL  
Additional Id: 1  
Capacity Gallons: 7500  
UST Contents: Not reported  
Other Content Info: SEE FILE FOR CONTENTS  
Reg Status: REMOVED  
Remove Close Date: 1986-11-08 00:00:00  
Year Installed: 1961-01-01 00:00:00  
Pipe Type: Not reported  
Delivery System: Not reported  
Monitor Code: 90  
UST Monitor Method: NO MONITORING ALTERNATIVE SELECTED. VERIFY AND ENTER MONITORING ALTERNATIVE DURING INSPECTION.

UST Name: UNDERGROUND TANK 105705 T002  
Last Update: 2012-11-02 14:17:38  
Permit Number: 105705  
Tank Type: SINGLE WALL  
Additional Id: 2  
Capacity Gallons: 5000  
UST Contents: Not reported  
Other Content Info: SEE FILE FOR CONTENTS  
Reg Status: REMOVED  
Remove Close Date: 1986-11-08 00:00:00  
Year Installed: 1961-01-01 00:00:00  
Pipe Type: Not reported  
Delivery System: Not reported  
Monitor Code: 90  
UST Monitor Method: NO MONITORING ALTERNATIVE SELECTED. VERIFY AND ENTER MONITORING ALTERNATIVE DURING INSPECTION.

UST Name: UNDERGROUND TANK 105705 T003  
Last Update: 2012-11-02 14:17:38  
Permit Number: 105705  
Tank Type: SINGLE WALL  
Additional Id: 3  
Capacity Gallons: 2000  
UST Contents: Not reported  
Other Content Info: SEE FILE FOR CONTENTS  
Reg Status: REMOVED  
Remove Close Date: 1986-11-08 00:00:00  
Year Installed: 1961-01-01 00:00:00  
Pipe Type: Not reported  
Delivery System: Not reported  
Monitor Code: 90  
UST Monitor Method: NO MONITORING ALTERNATIVE SELECTED. VERIFY AND ENTER MONITORING ALTERNATIVE DURING INSPECTION.

MAP FINDINGS  
FOCUS MAP 19

Map ID Site Database(s) EPA ID Number

**CHEVRON #94955 (Continued)**

**U003938801**

UST Name: UNDERGROUND TANK 105705 T004  
 Last Update: 2012-11-02 14:17:38  
 Permit Number: 105705  
 Tank Type: SINGLE WALL  
 Additional Id: 4  
 Capacity Gallons: 550  
 UST Contents: Not reported  
 Other Content Info: SEE FILE FOR CONTENTS  
 Reg Status: REMOVED  
 Remove Close Date: 1986-11-08 00:00:00  
 Year Installed: 1961-01-01 00:00:00  
 Pipe Type: Not reported  
 Delivery System: Not reported  
 Monitor Code: 90  
 UST Monitor Method: NO MONITORING ALTERNATIVE SELECTED. VERIFY AND ENTER MONITORING ALTERNATIVE DURING INSPECTION.

UST Name: UNDERGROUND TANK 105705 T005  
 Last Update: 2012-11-02 14:17:38  
 Permit Number: 105705  
 Tank Type: DOUBLE WALL  
 Additional Id: 1 UNLEADED  
 Capacity Gallons: 10000  
 UST Contents: REGULAR UNLEADED  
 Other Content Info: REGULAR UNLEADED  
 Reg Status: ACTIVE  
 Remove Close Date: Not reported  
 Year Installed: 1985-01-01 00:00:00  
 Pipe Type: DOUBLE WALL  
 Delivery System: PRESSURE  
 Monitor Code: 20  
 UST Monitor Method: DW TANK DW PRESSURE PIPE W/ SHUT OFF AND ALARM ON LINE LEAK DETECTOR: INTERSTITIAL.

UST Name: UNDERGROUND TANK 105705 T006  
 Last Update: 2012-11-02 14:17:38  
 Permit Number: 105705  
 Tank Type: DOUBLE WALL  
 Additional Id: 2 UNLEADED  
 Capacity Gallons: 10000  
 UST Contents: MIDGRADE UNLEADED  
 Other Content Info: MIDGRADE UNLEADED  
 Reg Status: ACTIVE  
 Remove Close Date: Not reported  
 Year Installed: 1985-01-01 00:00:00  
 Pipe Type: DOUBLE WALL  
 Delivery System: PRESSURE  
 Monitor Code: 20  
 UST Monitor Method: DW TANK DW PRESSURE PIPE W/ SHUT OFF AND ALARM ON LINE LEAK DETECTOR: INTERSTITIAL.

UST Name: UNDERGROUND TANK 105705 T007  
 Last Update: 2012-11-02 14:17:38  
 Permit Number: 105705  
 Tank Type: DOUBLE WALL  
 Additional Id: 3 UNLEADED  
 Capacity Gallons: 10000

MAP FINDINGS  
FOCUS MAP 19

Map ID	Site	Database(s)	EPA ID Number
--------	------	-------------	---------------

**CHEVRON #94955 (Continued)**

**U003938801**

UST Contents: PREMIUM UNLEADED  
 Other Content Info: PREMIUM UNLEADED  
 Reg Status: ACTIVE  
 Remove Close Date: Not reported  
 Year Installed: 1985-01-01 00:00:00  
 Pipe Type: DOUBLE WALL  
 Delivery System: PRESSURE  
 Monitor Code: 20  
 UST Monitor Method: DW TANK DW PRESSURE PIPE W/ SHUT OFF AND ALARM ON LINE LEAK DETECTOR: INTERSTITIAL.

**SAN DIEGO CO. SAM:**

Case Number: H05705-001  
 Agency: DEH Site Assessment & Mitigation  
**Funding: LOP - State Fund**  
 Facility Type: Drinking Water Aquifer Impacted  
 Facility Status: Remedial Investigation  
 Date: 4/24/1996  
 Date Began: 2/28/1994

140

**317-540-13, -72  
12448 POWAY ROAD  
POWAY, CA 92064**

**US BROWNFIELDS 1010382327  
N/A**

**US BROWNFIELDS:**

Recipient name: Poway Redevelopment Agency  
 Grant type: Assessment  
 Property name: 317-540-13, -72  
 Property #: 317-540-13, -72  
 Parcel size: 1.05  
 Property Description: Ramada Limited - Facility observed to consist of two buildings, and parking and landscaped areas. Facility observed to be hotel.  
 Latitude: 32.952085  
 Longitude: -117.061063  
 HCM label: Not reported  
 Map scale: Not reported  
 Point of reference: Not reported  
 Datum: Not reported  
 ACRES property ID: 39692  
 Start date: Not reported  
 Completed date: Not reported  
 Acres cleaned up: Not reported  
 Cleanup funding: Not reported  
 Cleanup funding source: Not reported  
 Assessment funding: 992  
 Assessment funding source: US EPA - Brownfields Assessment Cooperative Agreement  
 Redevelopment funding: Not reported  
 Redev. funding source: Not reported  
 Redev. funding entity name: Not reported  
 Redevelopment start date: Not reported  
 Assessment funding entity: EPA  
 Cleanup funding entity: Not reported  
 Grant type: N/A  
 Accomplishment type: Phase I Environmental Assessment  
 Accomplishment count: 1  
 Cooperative agreement #: 96914701

MAP FINDINGS  
FOCUS MAP 19

Map ID	Site	Database(s)	EPA ID Number
	<b>317-540-13, -72 (Continued)</b>		<b>1010382327</b>
	Ownership entity:	Not reported	
	Current owner:	Happy Narinder and Renu Sikand	
	Did owner change:	Not reported	
	Cleanup required:	No	
	Video available:	Not reported	
	Photo available:	Not reported	
	Institutional controls required:	N	
	IC Category proprietary controls:	Not reported	
	IC cat. info. devices:	Not reported	
	IC cat. gov. controls:	Not reported	
	IC cat. enforcement permit tools:	Not reported	
	IC in place date:	Not reported	
	IC in place:	No	
	State/tribal program date:	Not reported	
	State/tribal program ID:	Not reported	
	State/tribal NFA date:	Not reported	
	Air contaminated:	Not reported	
	Air cleaned:	Not reported	
	Asbestos found:	N	
	Asbestos cleaned:	Not reported	
	Controlled substance found:	N	
	Controlled substance cleaned:	Not reported	
	Drinking water affected:	Not reported	
	Drinking water cleaned:	Not reported	
	Groundwater affected:	Not reported	
	Groundwater cleaned:	Not reported	
	Lead contaminant found:	N	
	Lead cleaned up:	Not reported	
	No media affected:	Not reported	
	Unknown media affected:	Not reported	
	Other cleaned up:	Not reported	
	Other metals found:	N	
	Other metals cleaned:	Not reported	
	Other contaminants found:	N	
	Other contams found description:	Not reported	
	PAHs found:	N	
	PAHs cleaned up:	Not reported	
	PCBs found:	N	
	PCBs cleaned up:	Not reported	
	Petro products found:	N	
	Petro products cleaned:	Not reported	
	Sediments found:	Not reported	
	Sediments cleaned:	Not reported	
	Soil affected:	Not reported	
	Soil cleaned up:	Not reported	
	Surface water cleaned:	Not reported	
	Unknown found:	Not reported	
	VOCs found:	N	
	VOCs cleaned:	Not reported	
	Cleanup other description:	Not reported	
	Num. of cleanup and re-dev. jobs:	Not reported	
	Past use greenspace acreage:	Not reported	
	Past use residential acreage:	Not reported	
	Past use commercial acreage:	Not reported	
	Past use industrial acreage:	Not reported	
	Future use greenspace acreage:	Not reported	
	Future use residential acreage:	Not reported	



MAP FINDINGS  
FOCUS MAP 19

Map ID	Site	Database(s)	EPA ID Number
	<p><b>317-540-13, -72 (Continued)</b></p> <p>Future use commercial acreage: Not reported            Future use industrial acreage: Not reported            Greenspace acreage and type: Not reported            Superfund Fed. landowner flag: Not reported</p>		<b>1010382327</b>
<b>140</b>	<p><b>317-540-63</b>  <b>12511 POWAY ROAD</b>  <b>POWAY, CA 92064</b></p> <p>US BROWNFIELDS:</p> <p>Recipient name: Poway Redevelopment Agency            Grant type: Assessment            Property name: 317-540-63            Property #: 317-540-63            Parcel size: .68            Property Description: Frazee Center - Facility observed to consist of one building, and parking areas. Facility observed to consist of small shopping center. Two 55-gallon drums observed in fenced enclosure in rear of Frazee Paint business.</p> <p>Latitude: 32.95253            Longitude: -117.059289            HCM label: Not reported            Map scale: Not reported            Point of reference: Not reported            Datum: Not reported            ACRES property ID: 39704            Start date: Not reported            Completed date: Not reported            Acres cleaned up: Not reported            Cleanup funding: Not reported            Cleanup funding source: Not reported            Assessment funding: 992            Assessment funding source: US EPA - Brownfields Assessment Cooperative Agreement            Redevelopment funding: Not reported            Redev. funding source: Not reported            Redev. funding entity name: Not reported            Redevelopment start date: Not reported            Assessment funding entity: EPA            Cleanup funding entity: Not reported            Grant type: N/A            Accomplishment type: Phase I Environmental Assessment            Accomplishment count: 1            Cooperative agreement #: 96914701            Ownership entity: Not reported            Current owner: Frazee Poway Properties, LTD            Did owner change: Not reported            Cleanup required: No            Video available: Not reported            Photo available: Not reported            Institutional controls required: N            IC Category proprietary controls: Not reported            IC cat. info. devices: Not reported            IC cat. gov. controls: Not reported            IC cat. enforcement permit tools: Not reported            IC in place date: Not reported            IC in place: No            State/tribal program date: Not reported            State/tribal program ID: Not reported</p>	<b>US BROWNFIELDS</b>	<b>1010382393</b> N/A

MAP FINDINGS  
FOCUS MAP 19

Map ID	Site	Database(s)	EPA ID Number
--------	------	-------------	---------------

**317-540-63 (Continued)**

**1010382393**

State/tribal NFA date:	Not reported
Air contaminated:	Not reported
Air cleaned:	Not reported
Asbestos found:	N
Asbestos cleaned:	Not reported
Controlled substance found:	N
Controlled substance cleaned:	Not reported
Drinking water affected:	Not reported
Drinking water cleaned:	Not reported
Groundwater affected:	Not reported
Groundwater cleaned:	Not reported
Lead contaminant found:	N
Lead cleaned up:	Not reported
No media affected:	Not reported
Unknown media affected:	Not reported
Other cleaned up:	Not reported
Other metals found:	N
Other metals cleaned:	Not reported
Other contaminants found:	N
Other contams found description:	Not reported
PAHs found:	N
PAHs cleaned up:	Not reported
PCBs found:	N
PCBs cleaned up:	Not reported
Petro products found:	N
Petro products cleaned:	Not reported
Sediments found:	Not reported
Sediments cleaned:	Not reported
Soil affected:	Not reported
Soil cleaned up:	Not reported
Surface water cleaned:	Not reported
Unknown found:	Not reported
VOCs found:	N
VOCs cleaned:	Not reported
Cleanup other description:	Not reported
Num. of cleanup and re-dev. jobs:	Not reported
Past use greenspace acreage:	Not reported
Past use residential acreage:	Not reported
Past use commercial acreage:	Not reported
Past use industrial acreage:	Not reported
Future use greenspace acreage:	Not reported
Future use residential acreage:	Not reported
Future use commercial acreage:	Not reported
Future use industrial acreage:	Not reported
Greenspace acreage and type:	Not reported
Superfund Fed. landowner flag:	Not reported

140

**317-540-64**  
**12509 POWAY ROAD**  
**POWAY, CA 92064**

**US BROWNFIELDS** **1010382394**  
**N/A**

US BROWNFIELDS:	
Recipient name:	Poway Redevelopment Agency
Grant type:	Assessment
Property name:	317-540-64
Property #:	317-540-64
Parcel size:	.92
Property Description:	North County Industrial Medical Clinic, STAR Rehabilitation Center,

MAP FINDINGS  
FOCUS MAP 19

Map ID Site Database(s) EPA ID Number

317-540-64 (Continued)

1010382394

and Family Practice - Facility observed to consist of one building, and parking and landscaped areas. Facility observed to be medical offices, but appears vacant.

Latitude: 32.952156  
Longitude: -117.059911  
HCM label: Not reported  
Map scale: Not reported  
Point of reference: Not reported  
Datum: Not reported  
ACRES property ID: 39705  
Start date: Not reported  
Completed date: Not reported  
Acres cleaned up: Not reported  
Cleanup funding: Not reported  
Cleanup funding source: Not reported  
Assessment funding: 992  
Assessment funding source: US EPA - Brownfields Assessment Cooperative Agreement  
Redevelopment funding: Not reported  
Redev. funding source: Not reported  
Redev. funding entity name: Not reported  
Redevelopment start date: Not reported  
Assessment funding entity: EPA  
Cleanup funding entity: Not reported  
Grant type: N/A  
Accomplishment type: Phase I Environmental Assessment  
Accomplishment count: 1  
Cooperative agreement #: 96914701  
Ownership entity: Not reported  
Current owner: San Diego County Medical Buildings, LLC  
Did owner change: Not reported  
Cleanup required: No  
Video available: Not reported  
Photo available: Not reported  
Institutional controls required: N  
IC Category proprietary controls: Not reported  
IC cat. info. devices: Not reported  
IC cat. gov. controls: Not reported  
IC cat. enforcement permit tools: Not reported  
IC in place date: Not reported  
IC in place: No  
State/tribal program date: Not reported  
State/tribal program ID: Not reported  
State/tribal NFA date: Not reported  
Air contaminated: Not reported  
Air cleaned: Not reported  
Asbestos found: N  
Asbestos cleaned: Not reported  
Controlled substance found: N  
Controlled substance cleaned: Not reported  
Drinking water affected: Not reported  
Drinking water cleaned: Not reported  
Groundwater affected: Not reported  
Groundwater cleaned: Not reported  
Lead contaminant found: N  
Lead cleaned up: Not reported  
No media affected: Not reported  
Unknown media affected: Not reported

MAP FINDINGS  
FOCUS MAP 19

Map ID	Site	Database(s)	EPA ID Number
--------	------	-------------	---------------

**317-540-64 (Continued)**

**1010382394**

Other cleaned up:	Not reported
Other metals found:	N
Other metals cleaned:	Not reported
Other contaminants found:	N
Other contams found description:	Not reported
PAHs found:	N
PAHs cleaned up:	Not reported
PCBs found:	N
PCBs cleaned up:	Not reported
Petro products found:	N
Petro products cleaned:	Not reported
Sediments found:	Not reported
Sediments cleaned:	Not reported
Soil affected:	Not reported
Soil cleaned up:	Not reported
Surface water cleaned:	Not reported
Unknown found:	Not reported
VOCs found:	N
VOCs cleaned:	Not reported
Cleanup other description:	Not reported
Num. of cleanup and re-dev. jobs:	Not reported
Past use greenspace acreage:	Not reported
Past use residential acreage:	Not reported
Past use commercial acreage:	Not reported
Past use industrial acreage:	Not reported
Future use greenspace acreage:	Not reported
Future use residential acreage:	Not reported
Future use commercial acreage:	Not reported
Future use industrial acreage:	Not reported
Greenspace acreage and type:	Not reported
Superfund Fed. landowner flag:	Not reported

140

**317-540-60**  
**12440 POWAY ROAD**  
**POWAY, CA 92064**

**US BROWNFIELDS**

**1010382391**  
**N/A**

**US BROWNFIELDS:**

Recipient name:	Poway Redevelopment Agency
Grant type:	Assessment
Property name:	317-540-60
Property #:	317-540-60
Parcel size:	.69
Property Description:	House on the Hill Restaurant - Facility observed to consist of one building, and parking and landscaped areas.
Latitude:	32.952069
Longitude:	-117.061625
HCM label:	Not reported
Map scale:	Not reported
Point of reference:	Not reported
Datum:	Not reported
ACRES property ID:	39702
Start date:	Not reported
Completed date:	Not reported
Acres cleaned up:	Not reported
Cleanup funding:	Not reported
Cleanup funding source:	Not reported
Assessment funding:	992
Assessment funding source:	US EPA - Brownfields Assessment Cooperative Agreement

MAP FINDINGS  
FOCUS MAP 19

Map ID Site Database(s) EPA ID Number

**317-540-60 (Continued)**

**1010382391**

Redevelopment funding: Not reported  
 Redev. funding source: Not reported  
 Redev. funding entity name: Not reported  
 Redevelopment start date: Not reported  
 Assessment funding entity: EPA  
 Cleanup funding entity: Not reported  
 Grant type: N/A  
 Accomplishment type: Phase I Environmental Assessment  
 Accomplishment count: 1  
 Cooperative agreement #: 96914701  
 Ownership entity: Not reported  
 Current owner: Happy N and Renu Sikand  
 Did owner change: Not reported  
 Cleanup required: No  
 Video available: Not reported  
 Photo available: Not reported  
 Institutional controls required: N  
 IC Category proprietary controls: Not reported  
 IC cat. info. devices: Not reported  
 IC cat. gov. controls: Not reported  
 IC cat. enforcement permit tools: Not reported  
 IC in place date: Not reported  
 IC in place: No  
 State/tribal program date: Not reported  
 State/tribal program ID: Not reported  
 State/tribal NFA date: Not reported  
 Air contaminated: Not reported  
 Air cleaned: Not reported  
 Asbestos found: N  
 Asbestos cleaned: Not reported  
 Controlled substance found: N  
 Controlled substance cleaned: Not reported  
 Drinking water affected: Not reported  
 Drinking water cleaned: Not reported  
 Groundwater affected: Not reported  
 Groundwater cleaned: Not reported  
 Lead contaminant found: N  
 Lead cleaned up: Not reported  
 No media affected: Not reported  
 Unknown media affected: Not reported  
 Other cleaned up: Not reported  
 Other metals found: N  
 Other metals cleaned: Not reported  
 Other contaminants found: N  
 Other contams found description: Not reported  
 PAHs found: N  
 PAHs cleaned up: Not reported  
 PCBs found: N  
 PCBs cleaned up: Not reported  
 Petro products found: N  
 Petro products cleaned: Not reported  
 Sediments found: Not reported  
 Sediments cleaned: Not reported  
 Soil affected: Not reported  
 Soil cleaned up: Not reported  
 Surface water cleaned: Not reported  
 Unknown found: Not reported

MAP FINDINGS  
FOCUS MAP 19

Map ID	Site	Database(s)	EPA ID Number
	<b>317-540-60 (Continued)</b>		<b>1010382391</b>
	VOCs found: N		
	VOCs cleaned: Not reported		
	Cleanup other description: Not reported		
	Num. of cleanup and re-dev. jobs: Not reported		
	Past use greenspace acreage: Not reported		
	Past use residential acreage: Not reported		
	Past use commercial acreage: Not reported		
	Past use industrial acreage: Not reported		
	Future use greenspace acreage: Not reported		
	Future use residential acreage: Not reported		
	Future use commercial acreage: Not reported		
	Future use industrial acreage: Not reported		
	Greenspace acreage and type: Not reported		
	Superfund Fed. landowner flag: Not reported		
<b>140</b>	<b>LAPELS DRY CLEANERS 12368 POWAY RD POWAY, CA 92064</b>	<b>DRYCLEANERS</b>	<b>S113887265 N/A</b>
	DRYCLEANERS:		
	EPA Id: CAL000384313		
	NAICS Code: 81232		
	NAICS Description: Drycleaning and Laundry Services (except Coin-Operated)		
	SIC Code: 7211		
	SIC Description: Power Laundries, Family and Commercial		
	Create Date: 04/09/2013		
	Facility Active: Yes		
	Inactive Date: Not reported		
	Facility Addr2: Not reported		
	Owner Name: KAAM INC		
	Owner Address: 12336 POWAY RD		
	Owner Address 2: Not reported		
	Owner Telephone: 8585136365		
	Contact Name: ASHISH PATEL		
	Contact Address: 12368 POWAY RD		
	Contact Address 2: Not reported		
	Contact Telephone: 8585136365		
<b>140</b>	<b>317-153-22 12380 POWAY ROAD POWAY, CA 92064</b>	<b>US BROWNFIELDS</b>	<b>1010375842 N/A</b>
	US BROWNFIELDS:		
	Recipient name: Poway Redevelopment Agency		
	Grant type: Assessment		
	Property name: 317-153-22		
	Property #: 317-153-22		
	Parcel size: .52		
	Property Description: Washington Mutual - Facility observed to consist of one building, and parking and landscaped areas. Facility observed to be bank.		
	Latitude: 32.951951		
	Longitude: -117.063719		
	HCM label: Not reported		
	Map scale: Not reported		
	Point of reference: Not reported		
	Datum: Not reported		

MAP FINDINGS  
FOCUS MAP 19

Map ID	Site	Database(s)	EPA ID Number
	<b>317-153-22 (Continued)</b>		<b>1010375842</b>
	ACRES property ID:	39768	
	Start date:	Not reported	
	Completed date:	Not reported	
	Acres cleaned up:	Not reported	
	Cleanup funding:	Not reported	
	Cleanup funding source:	Not reported	
	Assessment funding:	992	
	Assessment funding source:	US EPA - Brownfields Assessment Cooperative Agreement	
	Redevelopment funding:	Not reported	
	Redev. funding source:	Not reported	
	Redev. funding entity name:	Not reported	
	Redevelopment start date:	Not reported	
	Assessment funding entity:	EPA	
	Cleanup funding entity:	Not reported	
	Grant type:	N/A	
	Accomplishment type:	Phase I Environmental Assessment	
	Accomplishment count:	1	
	Cooperative agreement #:	96914701	
	Ownership entity:	Not reported	
	Current owner:	Home Savings of America	
	Did owner change:	Not reported	
	Cleanup required:	No	
	Video available:	Not reported	
	Photo available:	Not reported	
	Institutional controls required:	N	
	IC Category proprietary controls:	Not reported	
	IC cat. info. devices:	Not reported	
	IC cat. gov. controls:	Not reported	
	IC cat. enforcement permit tools:	Not reported	
	IC in place date:	Not reported	
	IC in place:	No	
	State/tribal program date:	Not reported	
	State/tribal program ID:	Not reported	
	State/tribal NFA date:	Not reported	
	Air contaminated:	Not reported	
	Air cleaned:	Not reported	
	Asbestos found:	N	
	Asbestos cleaned:	Not reported	
	Controlled substance found:	N	
	Controlled substance cleaned:	Not reported	
	Drinking water affected:	Not reported	
	Drinking water cleaned:	Not reported	
	Groundwater affected:	Not reported	
	Groundwater cleaned:	Not reported	
	Lead contaminant found:	N	
	Lead cleaned up:	Not reported	
	No media affected:	Not reported	
	Unknown media affected:	Not reported	
	Other cleaned up:	Not reported	
	Other metals found:	N	
	Other metals cleaned:	Not reported	
	Other contaminants found:	N	
	Other contams found description:	Not reported	
	PAHs found:	N	
	PAHs cleaned up:	Not reported	
	PCBs found:	N	
	PCBs cleaned up:	Not reported	

MAP FINDINGS  
FOCUS MAP 19

Map ID	Site	Database(s)	EPA ID Number
--------	------	-------------	---------------

**317-153-22 (Continued)**

**1010375842**

Petro products found:	N
Petro products cleaned:	Not reported
Sediments found:	Not reported
Sediments cleaned:	Not reported
Soil affected:	Not reported
Soil cleaned up:	Not reported
Surface water cleaned:	Not reported
Unknown found:	Not reported
VOCs found:	N
VOCs cleaned:	Not reported
Cleanup other description:	Not reported
Num. of cleanup and re-dev. jobs:	Not reported
Past use greenspace acreage:	Not reported
Past use residential acreage:	Not reported
Past use commercial acreage:	Not reported
Past use industrial acreage:	Not reported
Future use greenspace acreage:	Not reported
Future use residential acreage:	Not reported
Future use commercial acreage:	Not reported
Future use industrial acreage:	Not reported
Greenspace acreage and type:	Not reported
Superfund Fed. landowner flag:	Not reported

140

**TUNE CRAFT  
12430 POWAY RD  
POWAY, CA 92064**

**LUST S100729280  
SLIC N/A  
SWEEPS UST  
San Diego Co. HMMD  
SAN DIEGO CO. SAM  
ENVIROSTOR**

LUST:

Region:	STATE
Global Id:	T0607329605
Latitude:	32.952116
Longitude:	-117.06121
Case Type:	LUST Cleanup Site
Status:	Completed - Case Closed
Status Date:	05/08/2006
Lead Agency:	SAN DIEGO COUNTY LOP
Case Worker:	EM
Local Agency:	SAN DIEGO COUNTY LOP
RB Case Number:	Not reported
LOC Case Number:	H13442-001
File Location:	Local Agency
Potential Media Affect:	Aquifer used for drinking water supply
Potential Contaminants of Concern:	Gasoline
Site History:	Not reported

Click here to access the California GeoTracker records for this facility:

Contact:

Global Id:	T0607329605
Contact Type:	Local Agency Caseworker
Contact Name:	EWAN MOFFAT
Organization Name:	SAN DIEGO COUNTY LOP
Address:	P.O. Box 129261
City:	San Diego
Email:	ewan.moffat@sdcounty.ca.gov



MAP FINDINGS  
FOCUS MAP 19

Map ID	Site	Database(s)	EPA ID Number
--------	------	-------------	---------------

**TUNE CRAFT (Continued)**

**S100729280**

Phone Number: Not reported

Status History:

Global Id: T0607329605  
Status: Completed - Case Closed  
Status Date: 05/08/2006

Global Id: T0607329605  
Status: Open - Case Begin Date  
Status Date: 04/17/2003

Regulatory Activities:

Global Id: T0607329605  
Action Type: Other  
Date: 01/01/1950  
Action: Leak Stopped

Global Id: T0607329605  
Action Type: Other  
Date: 01/01/1950  
Action: Leak Began

Global Id: T0607329605  
Action Type: Other  
Date: 01/01/1950  
Action: Leak Discovery

Global Id: T0607329605  
Action Type: Other  
Date: 01/01/1950  
Action: Leak Reported

SLIC:

Region: STATE  
**Facility Status: Completed - Case Closed**  
Status Date: 05/19/2006  
Global Id: T06019724878  
Lead Agency: SAN DIEGO COUNTY LOP  
Lead Agency Case Number: H13442-002  
Latitude: 32.952116  
Longitude: -117.06121  
Case Type: Cleanup Program Site  
Case Worker: EM  
Local Agency: SAN DIEGO COUNTY LOP  
RB Case Number: Not reported  
File Location: Local Agency  
Potential Media Affected: Soil  
Potential Contaminants of Concern: Waste Oil / Motor / Hydraulic / Lubricating  
Site History: Not reported

[Click here to access the California GeoTracker records for this facility:](#)

SWEEPS UST:

Status: Active

MAP FINDINGS  
FOCUS MAP 19

Map ID Site Database(s) EPA ID Number

**TUNE CRAFT (Continued)**

**S100729280**

Comp Number: 13442  
 Number: 9  
 Board Of Equalization: 44-022783  
 Referral Date: Not reported  
 Action Date: 06-26-92  
 Created Date: 02-29-88  
 Owner Tank Id: Not reported  
 SWRCB Tank Id: 37-000-013442-000001  
 Tank Status: A  
 Capacity: 550  
 Active Date: Not reported  
 Tank Use: PETROLEUM  
 STG: W  
 Content: Not reported  
 Number Of Tanks: 1

**SAN DIEGO CO. HMMD:**

Facility Id: 113442  
 Business Type: 6HK28  
 EPA Id Number: CAL000004572  
 APN: 317-540-73-00  
 Last HMMD Inspection: 04/04/2000  
 Permit Status: INAC  
 Permit Expiration: 04/04/2000  
 Facility Owner: CALIFORNIA TUNE CRAFT INC.  
 Facility Address: PO BO 711155  
 Facility City: SAN DIEGO  
 Facility State: CA  
 Facility Zip: 92171-1155  
 UST Owner: G W DUNSTER & LAURA DUNSTER  
 Handle Regulated Hazmat: Not reported  
 Own Or Operate UST: Not reported  
 Subject To APSA: Not reported  
 Generate Haz Waste: Not reported  
 Treat Haz Waste: Not reported  
 Generate Medical Waste: Not reported

**UST:**

UST Name: UNDERGROUND TANK 113442 T001  
 Last Update: 2012-11-02 14:17:38  
 Permit Number: 113442  
 Tank Type: SINGLE WALL  
 Additional Id: 01 WASTE OIL  
 Capacity Gallons: 550  
 UST Contents: Not reported  
 Other Content Info: WASTE OIL  
 Reg Status: REMOVED  
 Remove Close Date: 2000-02-18 00:00:00  
 Year Installed: Not reported  
 Pipe Type: SINGLE WALL  
 Delivery System: GRAVITY  
 Monitor Code: 22  
 UST Monitor Method: SW TANK (< 551 GALLONS) SW GRAVITY PIPE USING WEEKLY GAUGING:  
 NON-EXEMPT PIPING TEST BIENNIALY

MAP FINDINGS  
FOCUS MAP 19

Map ID Site Database(s) EPA ID Number

**TUNE CRAFT (Continued)**

**S100729280**

SAN DIEGO CO. SAM:

Case Number: H13442-001  
Agency: DEH Site Assessment & Mitigation  
**Funding: LOP - Federal Fund**  
Facility Type: Drinking Water Aquifer Impacted  
Facility Status: Closed Case  
Date: 5/8/2006  
Date Began: 4/17/2003

Case Number: H13442-002  
Agency: DEH Site Assessment & Mitigation  
**Funding: Private - VAP**  
Facility Type: Soils Only  
Facility Status: Closed Case  
Date: 5/19/2006  
Date Began: Not reported

ENVIROSTOR:

Facility ID: 37990006  
Status: Refer: 1248 Local Agency  
Status Date: 05/20/2004  
Site Code: Not reported  
Site Type: Evaluation  
Site Type Detailed: Evaluation  
Acres: Not reported  
NPL: NO  
Regulatory Agencies: NONE SPECIFIED  
Lead Agency: NONE SPECIFIED  
Program Manager: Not reported  
Supervisor: Referred - Not Assigned  
Division Branch: Cleanup Cypress  
Assembly: 77  
Senate: 36  
Special Program: Not reported  
Restricted Use: NO  
Site Mgmt Req: NONE SPECIFIED  
Funding: Not Applicable  
Latitude: 32.95210  
Longitude: -117.0612  
APN: NONE SPECIFIED  
Past Use: NONE SPECIFIED  
Potential COC: NONE SPECIFIED  
Confirmed COC: NONE SPECIFIED  
Potential Description: NONE SPECIFIED  
Alias Name: 37990006  
Alias Type: Envirostor ID Number

Completed Info:

Completed Area Name: Not reported  
Completed Sub Area Name: Not reported  
Completed Document Type: Not reported  
Completed Date: Not reported  
Comments: Not reported

Future Area Name: Not reported  
Future Sub Area Name: Not reported  
Future Document Type: Not reported

MAP FINDINGS  
FOCUS MAP 19

Map ID	Site	Database(s)	EPA ID Number
--------	------	-------------	---------------

**TUNE CRAFT (Continued)**

**S100729280**

Future Due Date: Not reported  
 Schedule Area Name: Not reported  
 Schedule Sub Area Name: Not reported  
 Schedule Document Type: Not reported  
 Schedule Due Date: Not reported  
 Schedule Revised Date: Not reported

140

**12430 POWAY RD  
POWAY, CA 92064**

**EDR US Hist Auto Stat**

**1015191622**

**N/A**

EDR Historical Auto Stations:

Name: TUNE CRAFT AUTO CTR  
 Year: 2002  
 Address: 12430 POWAY RD

Name: TUNE CRAFT AUTO CTR  
 Year: 2004  
 Address: 12430 POWAY RD

140

**317-540-73  
12430 POWAY ROAD  
POWAY, CA 92064**

**US BROWNFIELDS**

**1010382396**

**N/A**

US BROWNFIELDS:

Recipient name: Poway Redevelopment Agency  
 Grant type: Assessment  
 Property name: 317-540-73  
 Property #: 317-540-73  
 Parcel size: .16  
 Property Description: Vacant parcel adjacent to Ramada Limited.  
 Latitude: 32.952077  
 Longitude: -117.061292  
 HCM label: Not reported  
 Map scale: Not reported  
 Point of reference: Not reported  
 Datum: Not reported  
 ACRES property ID: 39707  
 Start date: Not reported  
 Completed date: Not reported  
 Acres cleaned up: Not reported  
 Cleanup funding: Not reported  
 Cleanup funding source: Not reported  
 Assessment funding: 992  
 Assessment funding source: US EPA - Brownfields Assessment Cooperative Agreement  
 Redevelopment funding: Not reported  
 Redev. funding source: Not reported  
 Redev. funding entity name: Not reported  
 Redevelopment start date: Not reported  
 Assessment funding entity: EPA  
 Cleanup funding entity: Not reported  
 Grant type: N/A  
 Accomplishment type: Phase I Environmental Assessment  
 Accomplishment count: 1  
 Cooperative agreement #: 96914701  
 Ownership entity: Not reported

MAP FINDINGS  
FOCUS MAP 19

Map ID Site Database(s) EPA ID Number

**317-540-73 (Continued)**

**1010382396**

Current owner:	Poway Redevelopment Agency (Former Dunster Prop)
Did owner change:	Not reported
Cleanup required:	Yes
Video available:	Not reported
Photo available:	Not reported
Institutional controls required:	N
IC Category proprietary controls:	Not reported
IC cat. info. devices:	Not reported
IC cat. gov. controls:	Not reported
IC cat. enforcement permit tools:	Not reported
IC in place date:	Not reported
IC in place:	No
State/tribal program date:	Not reported
State/tribal program ID:	Not reported
State/tribal NFA date:	Not reported
Air contaminated:	Not reported
Air cleaned:	Not reported
Asbestos found:	N
Asbestos cleaned:	Not reported
Controlled substance found:	N
Controlled substance cleaned:	Not reported
Drinking water affected:	Not reported
Drinking water cleaned:	Not reported
Groundwater affected:	Not reported
Groundwater cleaned:	Not reported
Lead contaminant found:	N
Lead cleaned up:	Not reported
No media affected:	Not reported
Unknown media affected:	Not reported
Other cleaned up:	Not reported
Other metals found:	N
Other metals cleaned:	Not reported
Other contaminants found:	N
Other contams found description:	Not reported
PAHs found:	N
PAHs cleaned up:	Not reported
PCBs found:	N
PCBs cleaned up:	Not reported
Petro products found:	Y
Petro products cleaned:	Not reported
Sediments found:	Not reported
Sediments cleaned:	Not reported
Soil affected:	Not reported
Soil cleaned up:	Not reported
Surface water cleaned:	Not reported
Unknown found:	Not reported
VOCs found:	Y
VOCs cleaned:	Not reported
Cleanup other description:	Not reported
Num. of cleanup and re-dev. jobs:	Not reported
Past use greenspace acreage:	Not reported
Past use residential acreage:	Not reported
Past use commercial acreage:	Not reported
Past use industrial acreage:	Not reported
Future use greenspace acreage:	Not reported
Future use residential acreage:	Not reported
Future use commercial acreage:	Not reported

MAP FINDINGS  
FOCUS MAP 19

Map ID	Site	Database(s)	EPA ID Number
	<p><b>317-540-73 (Continued)</b></p> <p>Future use industrial acreage: Not reported Greenspace acreage and type: Not reported Superfund Fed. landowner flag: Not reported</p>		<b>1010382396</b>
<b>140</b>	<p><b>CVS PHARMACY #9105</b> <b>12358 POWAY RD</b> <b>POWAY, CA</b></p> <p>RCRA-LQG: Date form received by agency: 09/04/2012 Facility name: CVS PHARMACY NO 9105 Facility address: 12358 POWAY RD POWAY, CA 92064 EPA ID: CAR000229658 Mailing address: ONE CVS DR WOONSOCKET, RI 02895 Contact: WENDY L BRANT Contact address: ONE CVS DR WOONSOCKET, RI 02895 Contact country: US Contact telephone: 401-765-1500 Contact email: WENDY.BRANT@CVSCAREMARK.COM EPA Region: 09 Classification: Large Quantity Generator Description: Handler: generates 1,000 kg or more of hazardous waste during any calendar month; or generates more than 1 kg of acutely hazardous waste during any calendar month; or generates more than 100 kg of any residue or contaminated soil, waste or other debris resulting from the cleanup of a spill, into or on any land or water, of acutely hazardous waste during any calendar month; or generates 1 kg or less of acutely hazardous waste during any calendar month, and accumulates more than 1 kg of acutely hazardous waste at any time; or generates 100 kg or less of any residue or contaminated soil, waste or other debris resulting from the cleanup of a spill, into or on any land or water, of acutely hazardous waste during any calendar month, and accumulates more than 100 kg of that material at any time</p> <p>Owner/Operator Summary: Owner/operator name: BUSINESS PROPERTIES INC Owner/operator address: 17631 FITCH IRVINE, CA 92614 Owner/operator country: US Owner/operator telephone: 949-474-8900 Legal status: Private Owner/Operator Type: Owner Owner/Op start date: 06/03/1976 Owner/Op end date: Not reported</p> <p>Owner/operator name: GARFIELD BEACH CVS LLC Owner/operator address: Not reported Not reported Owner/operator country: US Owner/operator telephone: Not reported Legal status: Private Owner/Operator Type: Operator Owner/Op start date: 06/02/2006 Owner/Op end date: Not reported</p>	<b>RCRA-LQG FINDS</b>	<b>1015740281 CAR000229658</b>

MAP FINDINGS  
FOCUS MAP 19

Map ID Site Database(s) EPA ID Number

**CVS PHARMACY #9105 (Continued)**

**1015740281**

Handler Activities Summary:

U.S. importer of hazardous waste: No  
Mixed waste (haz. and radioactive): No  
Recycler of hazardous waste: No  
Transporter of hazardous waste: No  
Treater, storer or disposer of HW: No  
Underground injection activity: No  
On-site burner exemption: No  
Furnace exemption: No  
Used oil fuel burner: No  
Used oil processor: No  
User oil refiner: No  
Used oil fuel marketer to burner: No  
Used oil Specification marketer: No  
Used oil transfer facility: No  
Used oil transporter: No

Hazardous Waste Summary:

Waste code: D001  
Waste name: IGNITABLE HAZARDOUS WASTES ARE THOSE WASTES WHICH HAVE A FLASHPOINT OF LESS THAN 140 DEGREES FAHRENHEIT AS DETERMINED BY A PENSKEY-MARTENS CLOSED CUP FLASH POINT TESTER. ANOTHER METHOD OF DETERMINING THE FLASH POINT OF A WASTE IS TO REVIEW THE MATERIAL SAFETY DATA SHEET, WHICH CAN BE OBTAINED FROM THE MANUFACTURER OR DISTRIBUTOR OF THE MATERIAL. LACQUER THINNER IS AN EXAMPLE OF A COMMONLY USED SOLVENT WHICH WOULD BE CONSIDERED AS IGNITABLE HAZARDOUS WASTE.

Waste code: D002  
Waste name: A WASTE WHICH HAS A PH OF LESS THAN 2 OR GREATER THAN 12.5 IS CONSIDERED TO BE A CORROSIVE HAZARDOUS WASTE. SODIUM HYDROXIDE, A CAUSTIC SOLUTION WITH A HIGH PH, IS OFTEN USED BY INDUSTRIES TO CLEAN OR DEGREASE PARTS. HYDROCHLORIC ACID, A SOLUTION WITH A LOW PH, IS USED BY MANY INDUSTRIES TO CLEAN METAL PARTS PRIOR TO PAINTING. WHEN THESE CAUSTIC OR ACID SOLUTIONS BECOME CONTAMINATED AND MUST BE DISPOSED, THE WASTE WOULD BE A CORROSIVE HAZARDOUS WASTE.

Waste code: P001  
Waste name: 2H-1-BENZOPYRAN-2-ONE, 4-HYDROXY-3-(3-OXO-1-PHENYLBUTYL)-, & SALTS, WHEN PRESENT AT CONCENTRATIONS GREATER THAN 0.3%

Waste code: P042  
Waste name: 1,2-BENZENEDIOL, 4-[1-HYDROXY-2-(METHYLAMINO)ETHYL]-, (R)-

Waste code: P075  
Waste name: NICOTINE, & SALTS

Waste code: P081  
Waste name: NITROGLYCERINE (R)

Violation Status: No violations found

FINDS:

Registry ID: 110055877029

Environmental Interest/Information System

MAP FINDINGS  
FOCUS MAP 19

Map ID	Site	Database(s)	EPA ID Number
140	<p><b>317-540-47</b> <b>12424 POWAY ROAD</b> <b>POWAY, CA 92064</b></p> <p>US BROWNFIELDS:</p> <p>Recipient name: Poway Redevelopment Agency Grant type: Assessment Property name: 317-540-47 Property #: 317-540-47 Parcel size: .6 Property Description: Jack-in-the-Box - Facility observed to consist of one building, and parking and landscaped areas. Facility observed to be fast-food restaurant.</p> <p>Latitude: 32.952026 Longitude: -117.061875 HCM label: Not reported Map scale: Not reported Point of reference: Not reported Datum: Not reported ACRES property ID: 39701 Start date: Not reported Completed date: Not reported Acres cleaned up: Not reported Cleanup funding: Not reported Cleanup funding source: Not reported Assessment funding: 992 Assessment funding source: US EPA - Brownfields Assessment Cooperative Agreement Redevelopment funding: Not reported Redev. funding source: Not reported Redev. funding entity name: Not reported Redevelopment start date: Not reported Assessment funding entity: EPA Cleanup funding entity: Not reported Grant type: N/A Accomplishment type: Phase I Environmental Assessment Accomplishment count: 1 Cooperative agreement #: 96914701 Ownership entity: Not reported Current owner: Jack in the Box, Inc., Mira Mesa Square Did owner change: Not reported Cleanup required: No Video available: Not reported Photo available: Not reported Institutional controls required: N IC Category proprietary controls: Not reported IC cat. info. devices: Not reported IC cat. gov. controls: Not reported IC cat. enforcement permit tools: Not reported IC in place date: Not reported IC in place: No State/tribal program date: Not reported State/tribal program ID: Not reported State/tribal NFA date: Not reported Air contaminated: Not reported Air cleaned: Not reported Asbestos found: N Asbestos cleaned: Not reported Controlled substance found: N Controlled substance cleaned: Not reported</p>	US BROWNFIELDS	1010382390 N/A



MAP FINDINGS  
FOCUS MAP 19

Map ID      Site      Database(s)      EPA ID Number

---

**317-540-47 (Continued)**

**1010382390**

Drinking water affected: Not reported  
 Drinking water cleaned: Not reported  
 Groundwater affected: Not reported  
 Groundwater cleaned: Not reported  
 Lead contaminant found: N  
 Lead cleaned up: Not reported  
 No media affected: Not reported  
 Unknown media affected: Not reported  
 Other cleaned up: Not reported  
 Other metals found: N  
 Other metals cleaned: Not reported  
 Other contaminants found: N  
 Other contams found description: Not reported  
 PAHs found: N  
 PAHs cleaned up: Not reported  
 PCBs found: N  
 PCBs cleaned up: Not reported  
 Petro products found: N  
 Petro products cleaned: Not reported  
 Sediments found: Not reported  
 Sediments cleaned: Not reported  
 Soil affected: Not reported  
 Soil cleaned up: Not reported  
 Surface water cleaned: Not reported  
 Unknown found: Not reported  
 VOCs found: N  
 VOCs cleaned: Not reported  
 Cleanup other description: Not reported  
 Num. of cleanup and re-dev. jobs: Not reported  
 Past use greenspace acreage: Not reported  
 Past use residential acreage: Not reported  
 Past use commercial acreage: Not reported  
 Past use industrial acreage: Not reported  
 Future use greenspace acreage: Not reported  
 Future use residential acreage: Not reported  
 Future use commercial acreage: Not reported  
 Future use industrial acreage: Not reported  
 Greenspace acreage and type: Not reported  
 Superfund Fed. landowner flag: Not reported

140

**POMERALDO CLEANERS**  
**12336 POWAY RD**  
**POWAY, CA 92064**

**DRYCLEANERS**      **S106065718**  
**San Diego Co. HMMD**      **N/A**

DRYCLEANERS:  
 EPA Id: CAL000213830  
 NAICS Code: 81232  
 NAICS Description: Drycleaning and Laundry Services (except Coin-Operated)  
 SIC Code: 7211  
 SIC Description: Power Laundries, Family and Commercial  
 Create Date: 03/15/2000  
 Facility Active: No  
 Inactive Date: 06/30/2001  
 Facility Addr2: Not reported  
 Owner Name: SOONG CHONG  
 Owner Address: 12336 POWAY RD  
 Owner Address 2: Not reported  
 Owner Telephone: 000000000

MAP FINDINGS  
FOCUS MAP 19

Map ID	Site	Database(s)	EPA ID Number
--------	------	-------------	---------------

**POMERALDO CLEANERS (Continued)**

**S106065718**

Contact Name: MRS KWANG JOE LEE OWNER  
Contact Address: 12336 POWAY RD  
Contact Address 2: Not reported  
Contact Telephone: 8585136365

EPA Id: CAL000260509  
NAICS Code: 81232  
NAICS Description: Drycleaning and Laundry Services (except Coin-Operated)  
SIC Code: 7211  
SIC Description: Power Laundries, Family and Commercial  
Create Date: 10/09/2002  
Facility Active: No  
Inactive Date: 06/30/2005  
Facility Addr2: Not reported  
Owner Name: KUNG HYE PARK  
Owner Address: 12336 POWAY RD  
Owner Address 2: Not reported  
Owner Telephone: 8585136365  
Contact Name: DONG PARK  
Contact Address: 12336 POWAY RD  
Contact Address 2: Not reported  
Contact Telephone: 8585136365

EPA Id: CAL000262590  
NAICS Code: 81232  
NAICS Description: Drycleaning and Laundry Services (except Coin-Operated)  
SIC Code: 7211  
SIC Description: Power Laundries, Family and Commercial  
Create Date: 11/20/2002  
Facility Active: No  
Inactive Date: 06/30/2003  
Facility Addr2: Not reported  
Owner Name: KYUNG PARK  
Owner Address: 12336 POWAY RD  
Owner Address 2: Not reported  
Owner Telephone: 8585136365  
Contact Name: KYUNG PARK  
Contact Address: 12336 POWAY RD  
Contact Address 2: Not reported  
Contact Telephone: 8585136365

EPA Id: CAL000348626  
NAICS Code: 81232  
NAICS Description: Drycleaning and Laundry Services (except Coin-Operated)  
SIC Code: 7211  
SIC Description: Power Laundries, Family and Commercial  
Create Date: 12/10/2009  
Facility Active: No  
Inactive Date: 04/09/2013  
Facility Addr2: Not reported  
Owner Name: ASHISH PATEL  
Owner Address: 12336 POWAY RD  
Owner Address 2: Not reported  
Owner Telephone: 8585136365  
Contact Name: ASHISH PATEL  
Contact Address: 12368 POWAY RD  
Contact Address 2: Not reported

MAP FINDINGS  
FOCUS MAP 19

Map ID Site Database(s) EPA ID Number

**POMERALDO CLEANERS (Continued)**

**S106065718**

Contact Telephone: 8585136365

SAN DIEGO CO. HMMD:

Facility Id: 138772  
 Business Type: 6HK53  
 EPA Id Number: CAL000213430  
 APN: 317-153-21-00  
 Last HMMD Inspection: 05/14/2002  
 Permit Status: INAC  
 Permit Expiration: 05/31/2002  
 Facility Owner: KEVIN & ASTER KIM  
 Facility Address: 12336 POWAY RD  
 Facility City: POWAY  
 Facility State: CA  
 Facility Zip: 92064-  
 UST Owner: Not reported  
 Handle Regulated Hazmat: Y  
 Own Or Operate UST: Not reported  
 Subject To APSA: Not reported  
 Generate Haz Waste: Y  
 Treat Haz Waste: Not reported  
 Generate Medical Waste: Not reported

140

**12336 POWAY RD  
POWAY, CA 92064**

**EDR US Hist Cleaners 1014983907  
N/A**

EDR Historical Cleaners:

Name: POMERADO CLEANERS  
 Year: 2002  
 Address: 12336 POWAY RD

Name: POMERADO CLEANERS  
 Year: 2003  
 Address: 12336 POWAY RD

Name: POMERADO CLEANERS  
 Year: 2004  
 Address: 12336 POWAY RD

Name: POMERADO CLEANERS  
 Year: 2006  
 Address: 12336 POWAY RD

Name: POMERADO CLEANERS  
 Year: 2007  
 Address: 12336 POWAY RD

Name: POMERADO CLEANERS  
 Year: 2008  
 Address: 12336 POWAY RD

Name: LAPELS DRY CLEANER  
 Year: 2010  
 Address: 12336 POWAY RD

Name: LAPELS DRY CLEANERS

MAP FINDINGS  
FOCUS MAP 19

Map ID	Site	Database(s)	EPA ID Number
--------	------	-------------	---------------

(Continued)

1014983907

Year: 2011  
Address: 12336 POWAY RD  
  
Name: LAPELS DRY CLEANERS  
Year: 2012  
Address: 12336 POWAY RD

140

**OIL CHANGERS #604**  
**12459 POWAY RD**  
**POWAY, CA 92064**

AST S104751954  
San Diego Co. HMMD N/A

AST:  
Owner: OIL CHANGERS #604  
Total Gallons: 18080  
Certified Unified Program Agencies: San Diego

SAN DIEGO CO. HMMD:

Facility Id: 129197  
Business Type: 6HK26  
EPA Id Number: CAL000035887  
APN: 317-540-26-00  
Last HMMD Inspection: 06/07/2012  
Permit Status: OPEN  
Permit Expiration: 03/31/2013  
Facility Owner: OIL CHANGERS #604  
Facility Address: 4511 WILLOW RD #1  
Facility City: PLEASANTON  
Facility State: CA  
Facility Zip: 94588-2709  
UST Owner: Not reported  
Handle Regulated Hazmat: Y  
Own Or Operate UST: Not reported  
Subject To APSA: Not reported  
Generate Haz Waste: Y  
Treat Haz Waste: Not reported  
Generate Medical Waste: Not reported

Active Permits:

Facility Id: 129197  
Update Date: 11/02/2012  
Case Number: Not reported  
Name: WINDOW WASH  
Other Information: Not reported  
Material Waste: Material  
Hazardous Categories 1: Not reported  
Hazardous Categories 2: Not reported

Facility Id: 129197  
Update Date: 11/02/2012  
Case Number: 107-21-1  
Name: ETHYLENE GLYCOL 50%  
Other Information: ANTIFREEZE/ COOLANT  
Material Waste: Material  
Hazardous Categories 1: CHRONIC  
Hazardous Categories 2: Not reported

Facility Id: 129197  
Update Date: 11/02/2012

MAP FINDINGS  
FOCUS MAP 19

Map ID Site Database(s) EPA ID Number

**OIL CHANGERS #604 (Continued)**

**S104751954**

Case Number: Not reported  
Name: WASTE 888 USED OIL FILTERS  
Other Information: USED OIL FILTERS  
Material Waste: Waste  
Hazardous Categories 1: Not reported  
Hazardous Categories 2: Not reported

Facility Id: 129197  
Update Date: 11/02/2012  
Case Number: 8002-05-9  
Name: OIL, LUBRICATING, MOTOR, ATF, GEAR  
Other Information: Not reported  
Material Waste: Material  
Hazardous Categories 1: FIRE  
Hazardous Categories 2: ACUTE

Facility Id: 129197  
Update Date: 11/02/2012  
Case Number: Not reported  
Name: WASTE 342 ORGANIC LIQUIDS W/METALS  
Other Information: ANTIFREEZE/ COOLANT  
Material Waste: Waste  
Hazardous Categories 1: Not reported  
Hazardous Categories 2: Not reported

Facility Id: 129197  
Update Date: 11/02/2012  
Case Number: Not reported  
Name: WASTE 221 WASTE OIL & MIXED OIL  
Other Information: WASTE MOTOR OIL  
Material Waste: Waste  
Hazardous Categories 1: Not reported  
Hazardous Categories 2: Not reported

Violations Active Permits:

Facility Id: 129197  
Update Date: 11/02/2012  
Inspection Date: 07/26/2007  
Violation Code: 6HV0401  
Violation: TRAINING RECORDS UNAVAILABLE  
Violation Citation: Personnel training records are not maintained to document compliance with requirements for current and former employees. CCR 66265.16(d)&(e)  
Activity: ACTIVE

Facility Id: 129197  
Update Date: 11/02/2012  
Inspection Date: 07/26/2007  
Violation Code: 6HV1009  
Violation: HMBP: INADEQUATE SITE MAP  
Violation Citation: Business Plan does not have a site map which provides sufficient or complete information for emergency response agencies. HSC 25509(a)(5) & 25505(a)(2)  
Activity: ACTIVE

Facility Id: 129197  
Update Date: 11/02/2012

MAP FINDINGS  
FOCUS MAP 19

Map ID	Site	Database(s)	EPA ID Number
--------	------	-------------	---------------

**OIL CHANGERS #604 (Continued)**

**S104751954**

Inspection Date: 07/26/2007  
 Violation Code: 6HV0301  
 Violation: HAZWASTE:UNAUTHORIZED DISPOSAL  
 Violation Citation: Disposal or causing the disposal of hazardous waste to an unauthorized point (ground, storm drain, sewer system, trash, or air). HSC 25189.5(a) or 25189(d)  
 Activity: ACTIVE

Facility Id: 129197  
 Update Date: 11/02/2012  
 Inspection Date: 07/26/2007  
 Violation Code: 6HV1601  
 Violation: HAZWASTE TANKS W/O P.E. ASSESSMENT  
 Violation Citation: Failed to obtain a P.E. assessment for hazardous waste tank system. 66265.191(a) or 66265.192(a)  
 Activity: ACTIVE

Facility Id: 129197  
 Update Date: 11/02/2012  
 Inspection Date: 07/15/2005  
 Violation Code: 6HV1605  
 Violation: NO DAILY TANK INSPECTION/LOG  
 Violation Citation: Failed to inspect and/or document daily HW tank system inspections. 66265.195 ( c )  
 Activity: ACTIVE

Facility Id: 129197  
 Update Date: 11/02/2012  
 Inspection Date: 07/15/2005  
 Violation Code: 6HV0208  
 Violation: STORAGE AREA: NO WEEKLY INSPECTION  
 Violation Citation: Hazardous waste storage area is not being inspected weekly for deteriorated or leaking containers CCR 66265.174  
 Activity: ACTIVE

Facility Id: 129197  
 Update Date: 11/02/2012  
 Inspection Date: 07/26/2007  
 Violation Code: 6HV0228  
 Violation: CONTAINER NOT KEPT CLOSED  
 Violation Citation: Failed to keep container closed. CFR 265.173  
 Activity: ACTIVE

Facility Id: 129197  
 Business Type: 6HK26  
 EPA Id Number: CAL000035887  
 APN: 317-540-26-00  
 Last HMMMD Inspection: 06/07/2012  
 Permit Status: OPEN  
 Permit Expiration: 03/31/2013  
 Facility Owner: OIL CHANGERS #604  
 Facility Address: 4511 WILLOW RD #1  
 Facility City: PLEASANTON  
 Facility State: CA  
 Facility Zip: 94588-2709  
 UST Owner: Not reported

MAP FINDINGS  
FOCUS MAP 19

Map ID Site Database(s) EPA ID Number

**OIL CHANGERS #604 (Continued)**

**S104751954**

Handle Regulated Hazmat: Y  
Own Or Operate UST: Not reported  
Subject To APSA: Y  
Generate Haz Waste: Y  
Treat Haz Waste: Not reported  
Generate Medical Waste: Not reported

Active Permits:

Facility Id: 129197  
Update Date: 11/02/2012  
Case Number: Not reported  
Name: WINDOW WASH  
Other Information: Not reported  
Material Waste: Material  
Hazardous Categories 1: Not reported  
Hazardous Categories 2: Not reported

Facility Id: 129197  
Update Date: 11/02/2012  
Case Number: 107-21-1  
Name: ETHYLENE GLYCOL 50%  
Other Information: ANTIFREEZE/ COOLANT  
Material Waste: Material  
Hazardous Categories 1: CHRONIC  
Hazardous Categories 2: Not reported

Facility Id: 129197  
Update Date: 11/02/2012  
Case Number: Not reported  
Name: WASTE 888 USED OIL FILTERS  
Other Information: USED OIL FILTERS  
Material Waste: Waste  
Hazardous Categories 1: Not reported  
Hazardous Categories 2: Not reported

Facility Id: 129197  
Update Date: 11/02/2012  
Case Number: 8002-05-9  
Name: OIL, LUBRICATING, MOTOR, ATF, GEAR  
Other Information: Not reported  
Material Waste: Material  
Hazardous Categories 1: FIRE  
Hazardous Categories 2: ACUTE

Facility Id: 129197  
Update Date: 11/02/2012  
Case Number: Not reported  
Name: WASTE 342 ORGANIC LIQUIDS W/METALS  
Other Information: ANTIFREEZE/ COOLANT  
Material Waste: Waste  
Hazardous Categories 1: Not reported  
Hazardous Categories 2: Not reported

Facility Id: 129197  
Update Date: 11/02/2012  
Case Number: Not reported  
Name: WASTE 221 WASTE OIL & MIXED OIL  
Other Information: WASTE MOTOR OIL

MAP FINDINGS  
FOCUS MAP 19

Map ID	Site	Database(s)	EPA ID Number
--------	------	-------------	---------------

**OIL CHANGERS #604 (Continued)**

**S104751954**

Material Waste: Waste  
Hazardous Categories 1: Not reported  
Hazardous Categories 2: Not reported

Violations Active Permits:

Facility Id: 129197  
Update Date: 11/02/2012  
Inspection Date: 07/26/2007  
Violation Code: 6HV0401  
Violation: TRAINING RECORDS UNAVAILABLE  
Violation Citation: Personnel training records are not maintained to document compliance with requirements for current and former employees. CCR 66265.16(d)&(e)  
Activity: ACTIVE

Facility Id: 129197  
Update Date: 11/02/2012  
Inspection Date: 07/26/2007  
Violation Code: 6HV1009  
Violation: HMBP: INADEQUATE SITE MAP  
Violation Citation: Business Plan does not have a site map which provides sufficient or complete information for emergency response agencies. HSC 25509(a)(5) & 25505(a)(2)  
Activity: ACTIVE

Facility Id: 129197  
Update Date: 11/02/2012  
Inspection Date: 07/26/2007  
Violation Code: 6HV0301  
Violation: HAZWASTE:UNAUTHORIZED DISPOSAL  
Violation Citation: Disposal or causing the disposal of hazardous waste to an unauthorized point (ground, storm drain, sewer system, trash, or air). HSC 25189.5(a) or 25189(d)  
Activity: ACTIVE

Facility Id: 129197  
Update Date: 11/02/2012  
Inspection Date: 07/26/2007  
Violation Code: 6HV1601  
Violation: HAZWASTE TANKS W/O P.E. ASSESSMENT  
Violation Citation: Failed to obtain a P.E. assessment for hazardous waste tank system. 66265.191(a) or 66265.192(a)  
Activity: ACTIVE

Facility Id: 129197  
Update Date: 11/02/2012  
Inspection Date: 07/15/2005  
Violation Code: 6HV1605  
Violation: NO DAILY TANK INSPECTION/LOG  
Violation Citation: Failed to inspect and/or document daily HW tank system inspections. 66265.195 ( c)  
Activity: ACTIVE

Facility Id: 129197  
Update Date: 11/02/2012  
Inspection Date: 07/15/2005  
Violation Code: 6HV0208



MAP FINDINGS  
FOCUS MAP 19

Map ID	Site	Database(s)	EPA ID Number
--------	------	-------------	---------------

**OIL CHANGERS #604 (Continued)**

**S104751954**

Violation: STORAGE AREA: NO WEEKLY INSPECTION  
 Violation Citation: Hazardous waste storage area is not being inspected weekly for deteriorated or leaking containers CCR 66265.174  
 Activity: ACTIVE

Facility Id: 129197  
 Update Date: 11/02/2012  
 Inspection Date: 07/26/2007  
 Violation Code: 6HV0228  
 Violation: CONTAINER NOT KEPT CLOSED  
 Violation Citation: Failed to keep container closed. CFR 265.173  
 Activity: ACTIVE

140

**12455 POWAY RD  
POWAY, CA 92064**

**EDR US Hist Cleaners 1014984530  
N/A**

EDR Historical Cleaners:

Name: CLEANER CLEANERS  
 Year: 2002  
 Address: 12455 POWAY RD

Name: CLEANER CLEANERS  
 Year: 2003  
 Address: 12455 POWAY RD

Name: CONTINENTAL CLEANERS  
 Year: 2009  
 Address: 12455 POWAY RD

Name: CONTINENTAL CLEANERS  
 Year: 2010  
 Address: 12455 POWAY RD

Name: CONTINENTAL CLEANERS  
 Year: 2011  
 Address: 12455 POWAY RD

Name: CONTINENTAL CLEANERS  
 Year: 2012  
 Address: 12455 POWAY RD

140

**12365 POWAY RD  
POWAY, CA 92064**

**EDR US Hist Auto Stat 1015190059  
N/A**

EDR Historical Auto Stations:

Name: SHELL SERVICE STN DLRS  
 Year: 1999  
 Address: 12365 POWAY RD

Name: SHELL SERVICE STN DLRS  
 Year: 2000  
 Address: 12365 POWAY RD

MAP FINDINGS  
FOCUS MAP 19

Map ID	Site	Database(s)	EPA ID Number
--------	------	-------------	---------------

(Continued)

1015190059

Name: SHELL SERVICE STATIONS  
Year: 2009  
Address: 12365 POWAY RD

Name: ANTONIOS AUTO CAR INC  
Year: 2011  
Address: 12365 POWAY RD

Name: AUTO CARE SERVICE CENTERS  
Year: 2012  
Address: 12365 POWAY RD

140

**JOSEPH A. SILVA  
12365 POWAY RD  
POWAY, CA 92064**

**HIST UST U001572091  
N/A**

HIST UST:

Region: STATE  
Facility ID: 00000008790  
Facility Type: Gas Station  
Other Type: Not reported  
Total Tanks: 0004  
Contact Name: SAME  
Telephone: 6195664703  
Owner Name: SHELL OIL COMPANY  
Owner Address: P.O. BOX 4848  
Owner City,St,Zip: ANAHEIM, CA 92803

Tank Num: 001  
Container Num: 1  
Year Installed: 1972  
Tank Capacity: 00000550  
Tank Used for: WASTE  
Type of Fuel: WASTE OIL  
Tank Construction: 12 gauge  
Leak Detection: Stock Inventor, 10

Tank Num: 002  
Container Num: 2  
Year Installed: 1984  
Tank Capacity: 00000000  
Tank Used for: PRODUCT  
Type of Fuel: UNLEADED  
Tank Construction: 1/4 inches  
Leak Detection: Stock Inventor, Groundwater Monitoring Well, 10

Tank Num: 003  
Container Num: 3  
Year Installed: 1984  
Tank Capacity: 00000000  
Tank Used for: PRODUCT  
Type of Fuel: REGULAR  
Tank Construction: 1/4 inches  
Leak Detection: Stock Inventor, Groundwater Monitoring Well, 10

Tank Num: 004  
Container Num: 4  
Year Installed: 1984

MAP FINDINGS  
FOCUS MAP 19

Map ID	Site	Database(s)	EPA ID Number
	<p><b>JOSEPH A. SILVA (Continued)</b></p> <p>Tank Capacity: 00000000            Tank Used for: PRODUCT            Type of Fuel: PREMIUM            Tank Construction: 1/4 inches            Leak Detection: Stock Inventor, Groundwater Monitoring Well, 10</p>		U001572091
140	<p><b>SHELL SVC STATION</b>  <b>12365 POWAY RD SAP NO 135793</b>  <b>POWAY, CA 92064</b></p> <p>RCRA-SQG:            Date form received by agency: 09/28/2001            Facility name: SHELL SVC STATION            Facility address: 12365 POWAY RD SAP NO 135793            POWAY, CA 92064            EPA ID: CAD982336828            Mailing address: P O BOX 2648            HOUSTON, TX 772522648            Contact: SONDR A BIENVENU            Contact address: P O BOX 2648            HOUSTON, TX 772522648            Contact country: US            Contact telephone: (713) 241-5036            Contact email: Not reported            EPA Region: 09            Classification: Small Small Quantity Generator            Description: Handler: generates more than 100 and less than 1000 kg of hazardous waste during any calendar month and accumulates less than 6000 kg of hazardous waste at any time; or generates 100 kg or less of hazardous waste during any calendar month, and accumulates more than 1000 kg of hazardous waste at any time</p> <p>Owner/Operator Summary:            Owner/operator name: SHELL OIL CO            Owner/operator address: NOT REQUIRED            NOT REQUIRED, ME 99999            Owner/operator country: Not reported            Owner/operator telephone: (415) 555-1212            Legal status: Private            Owner/Operator Type: Owner            Owner/Op start date: Not reported            Owner/Op end date: Not reported</p> <p>Owner/operator name: NOT REQUIRED            Owner/operator address: NOT REQUIRED            NOT REQUIRED, ME 99999            Owner/operator country: Not reported            Owner/operator telephone: (415) 555-1212            Legal status: Private            Owner/Operator Type: Operator            Owner/Op start date: Not reported            Owner/Op end date: Not reported</p> <p>Owner/operator name: EQUILON ENTERPRISES L L C</p>	<p>RCRA-SQG            UST            HIST UST            SWEEPS UST            San Diego Co. HMMD            SAN DIEGO CO. SAM</p>	<p>1000161069            CAD982336828</p>

MAP FINDINGS  
FOCUS MAP 19

Map ID Site Database(s) EPA ID Number

**SHELL SVC STATION (Continued)**

**1000161069**

Owner/operator address: P O BOX 2648  
HOUSTON, TX 77252  
Owner/operator country: Not reported  
Owner/operator telephone: (713) 241-5036  
Legal status: Private  
Owner/Operator Type: Owner  
Owner/Op start date: Not reported  
Owner/Op end date: Not reported

Handler Activities Summary:

U.S. importer of hazardous waste: No  
Mixed waste (haz. and radioactive): No  
Recycler of hazardous waste: No  
Transporter of hazardous waste: No  
Treater, storer or disposer of HW: No  
Underground injection activity: No  
On-site burner exemption: No  
Furnace exemption: No  
Used oil fuel burner: No  
Used oil processor: No  
Used oil refiner: No  
Used oil fuel marketer to burner: No  
Used oil Specification marketer: No  
Used oil transfer facility: No  
Used oil transporter: No

Hazardous Waste Summary:

Waste code: D001  
Waste name: IGNITABLE HAZARDOUS WASTES ARE THOSE WASTES WHICH HAVE A FLASHPOINT OF LESS THAN 140 DEGREES FAHRENHEIT AS DETERMINED BY A PENSKEY-MARTENS CLOSED CUP FLASH POINT TESTER. ANOTHER METHOD OF DETERMINING THE FLASH POINT OF A WASTE IS TO REVIEW THE MATERIAL SAFETY DATA SHEET, WHICH CAN BE OBTAINED FROM THE MANUFACTURER OR DISTRIBUTOR OF THE MATERIAL. LACQUER THINNER IS AN EXAMPLE OF A COMMONLY USED SOLVENT WHICH WOULD BE CONSIDERED AS IGNITABLE HAZARDOUS WASTE.

Violation Status: No violations found

UST:

Facility ID: H03181  
Latitude: 32.952796  
Longitude: -117.061586  
Permitting AgencySAN DIEGO COUNTY

HIST UST:

Region: STATE  
Facility ID: 00000054247  
Facility Type: Gas Station  
Other Type: Not reported  
Total Tanks: 0004  
Contact Name: JOE SILVA  
Telephone: 6197481554  
Owner Name: JOSEPH SILVA  
Owner Address: 12365 POWAY RD.  
Owner City,St,Zip: POWAY, CA 92064

MAP FINDINGS  
FOCUS MAP 19

Map ID      Site      Database(s)      EPA ID Number

---

**SHELL SVC STATION (Continued)**

**1000161069**

Tank Num:            001  
Container Num:       1  
Year Installed:       1984  
Tank Capacity:       00010000  
Tank Used for:       PRODUCT  
Type of Fuel:        UNLEADED  
Tank Construction:   Not reported  
Leak Detection:       10

Tank Num:            002  
Container Num:       2  
Year Installed:       1984  
Tank Capacity:       00010000  
Tank Used for:       PRODUCT  
Type of Fuel:        UNLEADED  
Tank Construction:   Not reported  
Leak Detection:       10

Tank Num:            003  
Container Num:       3  
Year Installed:       1984  
Tank Capacity:       00010000  
Tank Used for:       PRODUCT  
Type of Fuel:        REGULAR  
Tank Construction:   Not reported  
Leak Detection:       10

Tank Num:            004  
Container Num:       4  
Year Installed:       Not reported  
Tank Capacity:       00000000  
Tank Used for:       WASTE  
Type of Fuel:        WASTE OIL  
Tank Construction:   Not reported  
Leak Detection:       None

**SWEEPS UST:**

Status:                Active  
Comp Number:        3181  
Number:                9  
Board Of Equalization: 44-000074  
Referral Date:        Not reported  
Action Date:          06-26-92  
Created Date:         02-29-88  
Owner Tank Id:        Not reported  
SWRCB Tank Id:       37-000-003181-000002  
Tank Status:          A  
Capacity:              10000  
Active Date:          Not reported  
Tank Use:              M.V. FUEL  
STG:                    P  
Content:                REG UNLEADED  
Number Of Tanks:     4

Status:                Active  
Comp Number:        3181  
Number:                9

MAP FINDINGS  
FOCUS MAP 19

Map ID Site Database(s) EPA ID Number

**SHELL SVC STATION (Continued)**

**1000161069**

Board Of Equalization: 44-000074  
Referral Date: Not reported  
Action Date: 06-26-92  
Created Date: 02-29-88  
Owner Tank Id: Not reported  
SWRCB Tank Id: 37-000-003181-000003  
Tank Status: A  
Capacity: 10000  
Active Date: Not reported  
Tank Use: M.V. FUEL  
STG: P  
Content: LEADED  
Number Of Tanks: Not reported

Status: Active  
Comp Number: 3181  
Number: 9  
Board Of Equalization: 44-000074  
Referral Date: Not reported  
Action Date: 06-26-92  
Created Date: 02-29-88  
Owner Tank Id: Not reported  
SWRCB Tank Id: 37-000-003181-000004  
Tank Status: A  
Capacity: 10000  
Active Date: Not reported  
Tank Use: M.V. FUEL  
STG: P  
Content: REG UNLEADED  
Number Of Tanks: Not reported

Status: Active  
Comp Number: 3181  
Number: 9  
Board Of Equalization: 44-000074  
Referral Date: Not reported  
Action Date: 06-26-92  
Created Date: 02-29-88  
Owner Tank Id: Not reported  
SWRCB Tank Id: 37-000-003181-000005  
Tank Status: A  
Capacity: 550  
Active Date: Not reported  
Tank Use: PETROLEUM  
STG: W  
Content: Not reported  
Number Of Tanks: Not reported

Status: Not reported  
Comp Number: 3181  
Number: Not reported  
Board Of Equalization: 44-000074  
Referral Date: Not reported  
Action Date: Not reported  
Created Date: Not reported  
Owner Tank Id: Not reported  
SWRCB Tank Id: 37-000-003181-000001

MAP FINDINGS  
FOCUS MAP 19

Map ID	Site	Database(s)	EPA ID Number
--------	------	-------------	---------------

**SHELL SVC STATION (Continued)**

**1000161069**

Tank Status: Not reported  
Capacity: 550  
Active Date: Not reported  
Tank Use: PETROLEUM  
STG: WASTE  
Content: Not reported  
Number Of Tanks: 1

**SAN DIEGO CO. HMMD:**

Facility Id: 103181  
Business Type: 6HK29  
EPA Id Number: CAL000159655  
APN: 317-151-40-00  
Last HMMD Inspection: 05/03/2004  
Permit Status: CHNG  
Permit Expiration: 02/28/2005  
Facility Owner: EQUILON ENTERPRISES LLC  
Facility Address: 1926 E PACIFIC COAST HY  
Facility City: WILMINGTON  
Facility State: CA  
Facility Zip: 90744  
UST Owner: EQUILON ENTERPRISES LLC  
Handle Regulated Hazmat: Y  
Own Or Operate UST: Y  
Subject To APSA: Not reported  
Generate Haz Waste: Y  
Treat Haz Waste: Not reported  
Generate Medical Waste: Not reported

**UST:**

UST Name: UNDERGROUND TANK 103181 T001  
Last Update: 2012-11-02 14:17:38  
Permit Number: 103181  
Tank Type: SINGLE WALL  
Additional Id: 1  
Capacity Gallons: 550  
UST Contents: Not reported  
Other Content Info: WASTE OIL  
Reg Status: REMOVED  
Remove Close Date: 1986-11-08 00:00:00  
Year Installed: 1972-01-01 00:00:00  
Pipe Type: Not reported  
Delivery System: Not reported  
Monitor Code: 90  
UST Monitor Method: NO MONITORING ALTERNATIVE SELECTED. VERIFY AND ENTER MONITORING ALTERNATIVE DURING INSPECTION.

UST Name: UNDERGROUND TANK 103181 T002  
Last Update: 2012-11-02 14:17:38  
Permit Number: 103181  
Tank Type: SINGLE WALL  
Additional Id: RT0825 REGULAR UNLEADED/AT5065  
Capacity Gallons: 10000  
UST Contents: REGULAR UNLEADED  
Other Content Info: REGULAR UNLEADED  
Reg Status: REMOVED  
Remove Close Date: 2004-06-04 00:00:00

MAP FINDINGS  
FOCUS MAP 19

Map ID Site Database(s) EPA ID Number

**SHELL SVC STATION (Continued)**

**1000161069**

Year Installed: 1984-01-01 00:00:00  
Pipe Type: SINGLE WALL  
Delivery System: PRESSURE  
Monitor Code: 13  
UST Monitor Method: SW TANK W/ CERT ATG SW PRESSURE PIPE W/ SHUTOFF LLD + CERT ATG:  
IN-TANK TEST MONTHLY, PIPE TEST ANN 0.1 G/HR OR MO 0.2 G/HR

UST Name: UNDERGROUND TANK 103181 T003  
Last Update: 2012-11-02 14:17:38  
Permit Number: 103181  
Tank Type: SINGLE WALL  
Additional Id: RT0825 PLUS UNLEADED/AT5065  
Capacity Gallons: 10000  
UST Contents: MIDGRADE UNLEADED  
Other Content Info: MIDGRADE UNLEADED  
Reg Status: REMOVED  
Remove Close Date: 2004-06-04 00:00:00  
Year Installed: 1984-01-01 00:00:00  
Pipe Type: SINGLE WALL  
Delivery System: PRESSURE  
Monitor Code: 13  
UST Monitor Method: SW TANK W/ CERT ATG SW PRESSURE PIPE W/ SHUTOFF LLD + CERT ATG:  
IN-TANK TEST MONTHLY, PIPE TEST ANN 0.1 G/HR OR MO 0.2 G/HR

UST Name: UNDERGROUND TANK 103181 T004  
Last Update: 2012-11-02 14:17:38  
Permit Number: 103181  
Tank Type: SINGLE WALL  
Additional Id: RT0825 PREMIUM UNLEADED/ AT5065  
Capacity Gallons: 10000  
UST Contents: PREMIUM UNLEADED  
Other Content Info: PREMIUM UNLEADED  
Reg Status: REMOVED  
Remove Close Date: 2004-06-04 00:00:00  
Year Installed: 1984-01-01 00:00:00  
Pipe Type: SINGLE WALL  
Delivery System: PRESSURE  
Monitor Code: 13  
UST Monitor Method: SW TANK W/ CERT ATG SW PRESSURE PIPE W/ SHUTOFF LLD + CERT ATG:  
IN-TANK TEST MONTHLY, PIPE TEST ANN 0.1 G/HR OR MO 0.2 G/HR

UST Name: UNDERGROUND TANK 103181 T005  
Last Update: 2012-11-02 14:17:38  
Permit Number: 103181  
Tank Type: DOUBLE WALL  
Additional Id: RT1186 WASTE OIL/AT5065  
Capacity Gallons: 550  
UST Contents: Not reported  
Other Content Info: WASTE OIL  
Reg Status: REMOVED  
Remove Close Date: 2004-07-06 00:00:00  
Year Installed: 1985-01-01 00:00:00  
Pipe Type: Not reported  
Delivery System: Not reported  
Monitor Code: 21  
UST Monitor Method: DW TANK DW SUCTION AND/ OR GRAVITY PIPING WITH INTERSTITIAL  
MONITORS: INTERSTITIAL.



MAP FINDINGS  
FOCUS MAP 19

Map ID	Site	Database(s)	EPA ID Number
--------	------	-------------	---------------

**SHELL SVC STATION (Continued)**

**1000161069**

SAN DIEGO CO. SAM:

Case Number: H03181-001  
 Agency: DEH Site Assessment & Mitigation  
**Funding: LOP - State Fund**  
 Facility Type: Drinking Water Aquifer Impacted  
 Facility Status: Remedial Investigation  
 Date: 8/17/1991  
 Date Began: 6/29/1989

140

**CALLAWAY OIL INC  
 12365 POWAY RD  
 POWAY, CA 93389**

**HIST CORTESE  
 LUST  
 San Diego Co. HMMMD  
 EMI**

**S101301855  
 N/A**

HIST CORTESE:

Region: CORTESE  
 Facility County Code: 37  
 Reg By: LTNKA  
 Reg Id: 9UT1473

LUST:

Region: STATE  
 Global Id: T0607300295  
 Latitude: 32.9514426131741  
 Longitude: -117.062898234918  
 Case Type: LUST Cleanup Site  
 Status: Open - Eligible for Closure  
 Status Date: 08/15/2013  
 Lead Agency: SAN DIEGO RWQCB (REGION 9)  
 Case Worker: HW  
 Local Agency: Not reported  
 RB Case Number: 9UT1473  
 LOC Case Number: Not reported  
 File Location: Local Agency  
 Potential Media Affect: Aquifer used for drinking water supply  
 Potential Contaminants of Concern: Gasoline

Site History:

During the fall of 1988, the City of Poway was excavating a trench for a sewer line extension along the western side of Pomerado Road when they discovered gasoline saturated soil next to the Shell station. Based on the City's observations, case H03181-001 was opened on July 19, 1989. The groundwater has been monitored and sampled since March 1992. In August 1992, free product was discovered in MW-8. To date (4 Qtr 2009) free product still exists in MW-8. Free product has also been detected in MW-16 (located adjacent to upgradient Chevron) between April 1996 and December 2000, at a thickness ranging from 0.02 to 0.06 feet; trace free product detected in MW-6 in August 1992; 0.01 foot free product detected in MW-10 in December 2000. In November 2004, MW-16 and MW-17 were destroyed because they were located upgradient next to the Chevron and 76 stations, respectively. MW-16 and MW-17 were essentially duplicating data from the upgradient cases. In June 2004, three USTs, product piping, and dispensers were removed and replaced with two 20k-gallon (gasoline) and one 8k-gallon (diesel) USTs. Approximately 366 cubic yards of impacted soil was excavated and treated offsite. In November 2004, a soil vapor survey was conducted to evaluate potential health risks for soil vapor intrusion. The consultant concluded that the calculated risk is acceptable (less than 1E-6). For site specific

MAP FINDINGS  
FOCUS MAP 19

Map ID Site Database(s) EPA ID Number

---

**CALLAWAY OIL INC (Continued)**

**S101301855**

data, refer to ESI Tab.

[Click here to access the California GeoTracker records for this facility:](#)

**Contact:**

Global Id: T0607300295  
Contact Type: Regional Board Caseworker  
Contact Name: HEATHER WEBB  
Organization Name: SAN DIEGO RWQCB (REGION 9)  
Address: 2375 NORTHSIDE DRIVE, SUITE 100  
City: SAN DIEGO  
Email: heather.webb@waterboards.ca.gov  
Phone Number: 6195213363

**Status History:**

Global Id: T0607300295  
Status: Open - Eligible for Closure  
Status Date: 08/15/2013

Global Id: T0607300295  
Status: Open - Case Begin Date  
Status Date: 06/29/1989

Global Id: T0607300295  
Status: Open - Remediation  
Status Date: 08/17/1991

Global Id: T0607300295  
Status: Open - Site Assessment  
Status Date: 07/07/2009

**Regulatory Activities:**

Global Id: T0607300295  
Action Type: RESPONSE  
Date: 01/30/2012  
Action: Monitoring Report - Semi-Annually

Global Id: T0607300295  
Action Type: RESPONSE  
Date: 09/01/2010  
Action: Site Assessment Report - Regulator Responded

Global Id: T0607300295  
Action Type: RESPONSE  
Date: 09/20/2010  
Action: Clean Up Fund - 5-Year Review Summary - Regulator Responded

Global Id: T0607300295  
Action Type: Other  
Date: 01/01/1950  
Action: Leak Began

Global Id: T0607300295  
Action Type: ENFORCEMENT  
Date: 02/28/2014  
Action: Technical Correspondence / Assistance / Other

MAP FINDINGS  
FOCUS MAP 19

Map ID	Site	Database(s)	EPA ID Number
--------	------	-------------	---------------

**CALLAWAY OIL INC (Continued)**

**S101301855**

Global Id:	T0607300295
Action Type:	ENFORCEMENT
Date:	11/08/2011
Action:	Letter - Notice
Global Id:	T0607300295
Action Type:	Other
Date:	01/01/1950
Action:	Leak Stopped
Global Id:	T0607300295
Action Type:	RESPONSE
Date:	11/15/2011
Action:	Clean Up Fund - 5-Year Review Summary - Regulator Responded
Global Id:	T0607300295
Action Type:	RESPONSE
Date:	01/31/2012
Action:	Other Workplan - Regulator Responded
Global Id:	T0607300295
Action Type:	RESPONSE
Date:	04/24/2009
Action:	Monitoring Report - Quarterly
Global Id:	T0607300295
Action Type:	RESPONSE
Date:	07/29/2010
Action:	Monitoring Report - Semi-Annually
Global Id:	T0607300295
Action Type:	RESPONSE
Date:	07/30/2012
Action:	Monitoring Report - Semi-Annually
Global Id:	T0607300295
Action Type:	ENFORCEMENT
Date:	07/19/1989
Action:	Notice of Responsibility
Global Id:	T0607300295
Action Type:	ENFORCEMENT
Date:	12/09/2010
Action:	File review
Global Id:	T0607300295
Action Type:	ENFORCEMENT
Date:	10/09/2009
Action:	File review
Global Id:	T0607300295
Action Type:	ENFORCEMENT
Date:	07/14/2009
Action:	Letter - Notice
Global Id:	T0607300295
Action Type:	ENFORCEMENT

MAP FINDINGS  
FOCUS MAP 19

Map ID	Site	Database(s)	EPA ID Number
	<b>CALLAWAY OIL INC (Continued)</b>		<b>S101301855</b>
	Date:	07/01/2013	
	Action:	Referral to Regional Board	
	Global Id:	T0607300295	
	Action Type:	RESPONSE	
	Date:	07/30/2009	
	Action:	Monitoring Report - Quarterly	
	Global Id:	T0607300295	
	Action Type:	RESPONSE	
	Date:	09/17/2009	
	Action:	Clean Up Fund - 5-Year Review Summary	
	Global Id:	T0607300295	
	Action Type:	RESPONSE	
	Date:	01/28/2011	
	Action:	Monitoring Report - Semi-Annually	
	Global Id:	T0607300295	
	Action Type:	Other	
	Date:	01/01/1950	
	Action:	Leak Discovery	
	Global Id:	T0607300295	
	Action Type:	RESPONSE	
	Date:	01/29/2013	
	Action:	Monitoring Report - Semi-Annually	
	Global Id:	T0607300295	
	Action Type:	ENFORCEMENT	
	Date:	12/01/2011	
	Action:	Letter - Notice	
	Global Id:	T0607300295	
	Action Type:	RESPONSE	
	Date:	01/21/2010	
	Action:	Monitoring Report - Semi-Annually	
	Global Id:	T0607300295	
	Action Type:	RESPONSE	
	Date:	07/26/2011	
	Action:	Monitoring Report - Semi-Annually	
	Global Id:	T0607300295	
	Action Type:	RESPONSE	
	Date:	10/30/2013	
	Action:	Monitoring Report - Other	
	Global Id:	T0607300295	
	Action Type:	RESPONSE	
	Date:	12/16/2013	
	Action:	Other Report / Document	
	Global Id:	T0607300295	
	Action Type:	ENFORCEMENT	
	Date:	09/13/2013	
	Action:	Notification - Fee Title Owners Notice	

MAP FINDINGS  
FOCUS MAP 19

Map ID	Site	Database(s)	EPA ID Number
--------	------	-------------	---------------

**CALLAWAY OIL INC (Continued)**

**S101301855**

Global Id:	T0607300295
Action Type:	ENFORCEMENT
Date:	09/13/2013
Action:	Notification - Public Notice of Case Closure
Global Id:	T0607300295
Action Type:	ENFORCEMENT
Date:	05/10/2012
Action:	Technical Correspondence / Assistance / Other
Global Id:	T0607300295
Action Type:	Other
Date:	01/01/1950
Action:	Leak Reported

**LUST REG 9:**

Region:	9
Status:	Pollution Characterization
Case Number:	9UT1473
Local Case:	H03181-001
Substance:	Gasoline
Qty Leaked:	Not reported
Abate Method:	Not reported
Local Agency:	San Diego
How Found:	Nuisance Conditions
How Stopped:	Not reported
Source:	Unknown
Cause:	Unknown
Lead Agency:	Local Agency
Case Type:	Aquifer affected
Date Found:	10/01/1988
Date Stopped:	06/29/1989
Confirm Date:	07/19/1989
Submit Workplan:	Not reported
Prelim Assess:	02/07/1990
Desc Pollution:	12/1/91
Remed Plan:	/ /
Remed Action:	Not reported
Began Monitor:	Not reported
Release Date:	06/29/1989
Enforce Date:	Not reported
Closed Date:	Not reported
Enforce Type:	Not reported
Pilot Program:	LOP
Basin Number:	906.20
GW Depth:	10'
Beneficial Use:	Municipal groundwater use
NPDES Number:	Not reported
Priority:	1B
File Dispn:	Not reported
Interim Remedial Actions:	No
Cleanup and Abatement order Number:	Not reported
Waste Discharge Requirement Number:	Not reported

SAN DIEGO CO. HMMD:

MAP FINDINGS  
FOCUS MAP 19

Map ID Site Database(s) EPA ID Number

**CALLAWAY OIL INC (Continued)**

**S101301855**

Facility Id: 203426  
 Business Type: 6HK28  
 EPA Id Number: CAL000159655  
 APN: 317-151-40-00  
 Last HMMD Inspection: 03/27/2012  
 Permit Status: OPEN  
 Permit Expiration: 08/31/2013  
 Facility Owner: CALLAWAY OIL, INC  
 Facility Address: 12365 POWAY RD  
 Facility City: POWAY  
 Facility State: CA  
 Facility Zip: 92064  
 UST Owner: HENRY LATIFZADEH  
 Handle Regulated Hazmat: Y  
 Own Or Operate UST: Y  
 Subject To APSA: Not reported  
 Generate Haz Waste: Y  
 Treat Haz Waste: Not reported  
 Generate Medical Waste: Not reported

UST:

UST Name: UNDERGROUND TANK 203426 T001  
 Last Update: 2012-11-02 14:17:38  
 Permit Number: 203426  
 Tank Type: DOUBLE WALL  
 Additional Id: NT2428 (POST JULY 1, 2003 INSTALLATION)/RT3289, RT  
 Capacity Gallons: 20000  
 UST Contents: REGULAR UNLEADED  
 Other Content Info: REGULAR UNLEADED  
 Reg Status: ACTIVE  
 Remove Close Date: Not reported  
 Year Installed: 2004-06-22 00:00:00  
 Pipe Type: DOUBLE WALL  
 Delivery System: PRESSURE  
 Monitor Code: 30A  
 UST Monitor Method: DW TANK, DW PRESSURIZED PIPE W/ WET TANK ANNULAR; POSITIVE SHUT-OFF & FAILSAFE, 3.0LLD; UDC W/ POSITIVE SHUT-OFF

UST Name: UNDERGROUND TANK 203426 T002  
 Last Update: 2012-11-02 14:17:38  
 Permit Number: 203426  
 Tank Type: DOUBLE WALL  
 Additional Id: NT2428 (POST JULY 1, 2003 INSTALLATION)/RT3289, RT  
 Capacity Gallons: 12000  
 UST Contents: PREMIUM UNLEADED  
 Other Content Info: PREMIUM UNLEADED  
 Reg Status: ACTIVE  
 Remove Close Date: Not reported  
 Year Installed: 2004-06-22 00:00:00  
 Pipe Type: DOUBLE WALL  
 Delivery System: PRESSURE  
 Monitor Code: 30A  
 UST Monitor Method: DW TANK, DW PRESSURIZED PIPE W/ WET TANK ANNULAR; POSITIVE SHUT-OFF & FAILSAFE, 3.0LLD; UDC W/ POSITIVE SHUT-OFF

UST Name: UNDERGROUND TANK 203426 T003  
 Last Update: 2012-11-02 14:17:38  
 Permit Number: 203426

MAP FINDINGS  
FOCUS MAP 19

Map ID	Site	Database(s)	EPA ID Number
--------	------	-------------	---------------

**CALLAWAY OIL INC (Continued)**

**S101301855**

Tank Type: DOUBLE WALL  
 Additional Id: NT2428 (POST JULY 1, 2003 INSTALLATION)/RT3289, RT  
 Capacity Gallons: 8000  
 UST Contents: DIESEL  
 Other Content Info: DIESEL  
 Reg Status: ACTIVE  
 Remove Close Date: Not reported  
 Year Installed: 2004-06-22 00:00:00  
 Pipe Type: DOUBLE WALL  
 Delivery System: PRESSURE  
 Monitor Code: 30A  
 UST Monitor Method: DW TANK, DW PRESSURIZED PIPE W/ WET TANK ANNULAR; POSITIVE SHUT-OFF & FAILSAFE, 3.0LLD; UDC W/ POSITIVE SHUT-OFF

Active Permits:

Facility Id: 203426  
 Update Date: 11/02/2012  
 Case Number: 8006-61-9  
 Name: PREMIUM UNLEADED  
 Other Information: UNDERGROUND TANK 203426 T002  
 Material Waste: Material  
 Hazardous Categories 1: FIRE  
 Hazardous Categories 2: CHRONIC

Facility Id: 203426  
 Update Date: 11/02/2012  
 Case Number: 68476-34-6  
 Name: DIESEL FUEL  
 Other Information: UNDERGROUND TANK 203426 T003  
 Material Waste: Material  
 Hazardous Categories 1: FIRE  
 Hazardous Categories 2: CHRONIC

Facility Id: 203426  
 Update Date: 11/02/2012  
 Case Number: 8006-61-9  
 Name: REGULAR UNLEADED  
 Other Information: UNDERGROUND TANK 203426 T001  
 Material Waste: Material  
 Hazardous Categories 1: FIRE  
 Hazardous Categories 2: CHRONIC

Facility Id: 203426  
 Update Date: 11/02/2012  
 Case Number: 74-98-6  
 Name: PROPANE  
 Other Information: Not reported  
 Material Waste: Material  
 Hazardous Categories 1: FIRE  
 Hazardous Categories 2: PRESSURE RELEASE

Facility Id: 203426  
 Update Date: 11/02/2012  
 Case Number: Not reported  
 Name: WASTE 352 ORGANIC SOLIDS (OTHER)  
 Other Information: DISPENSER FILTERS  
 Material Waste: Waste

MAP FINDINGS  
FOCUS MAP 19

Map ID	Site	Database(s)	EPA ID Number
--------	------	-------------	---------------

**CALLAWAY OIL INC (Continued)**

**S101301855**

Hazardous Categories 1: Not reported  
Hazardous Categories 2: Not reported

Violations Active Permits:

Facility Id: 203426  
Update Date: 11/02/2012  
Inspection Date: 08/19/2005  
Violation Code: 6HV3158  
Violation: ALL OPERATING CONDITIONS NOT MET  
Violation Citation: All permit operating conditions not met. 25284; 2712  
Activity: ACTIVE

Facility Id: 203426  
Update Date: 11/02/2012  
Inspection Date: 08/19/2005  
Violation Code: 6HV3192  
Violation: NO D.O INSPECTION/INCOMPL;NO REPORTS  
Violation Citation: Designated Operator monthly inspection not conducted or incomplete; or DO inspection reports not onsite 2715 (c)(d)(e)  
Activity: ACTIVE

Facility Id: 203426  
Update Date: 11/02/2012  
Inspection Date: 08/11/2009  
Violation Code: 6HV3411  
Violation: LLD NOT INSTALLED/NOT FUNCTIONAL  
Violation Citation: DOUBLE WALLED PRESSURIZED PIPING-Including Under Dispenser Containment (UDC):Line leak detector is not installed, not functional, or not tested. 2636(f)(2), 25284.1(a)(4)(C), 2641(j)  
Activity: ACTIVE

Facility Id: 203426  
Update Date: 11/02/2012  
Inspection Date: 03/27/2012  
Violation Code: 6HV3192  
Violation: NO D.O INSPECTION/INCOMPL;NO REPORTS  
Violation Citation: Designated Operator monthly inspection not conducted or incomplete; or DO inspection reports not onsite 2715 (c)(d)(e)  
Activity: ACTIVE

Facility Id: 203426  
Update Date: 11/02/2012  
Inspection Date: 03/27/2012  
Violation Code: 6HV3191  
Violation: NO D.O. CERT/NOTIFICATION/CHANGE  
Violation Citation: Designated Operator Notification/Change form not submitted and/or D.O. not ICC certified. 2715 (a)(b)  
Activity: ACTIVE

Facility Id: 203426  
Update Date: 11/02/2012  
Inspection Date: 08/19/2005  
Violation Code: 6HV3151  
Violation: ALL RELEASES NOT REPORTED/RECORDED  
Violation Citation: All releases not recorded and/or reported. 25294, 25295, 2650, 2651, 2652  
Activity: ACTIVE



MAP FINDINGS  
FOCUS MAP 19

Map ID	Site	Database(s)	EPA ID Number
--------	------	-------------	---------------

**CALLAWAY OIL INC (Continued)**

**S101301855**

Facility Id:	203426
Update Date:	11/02/2012
Inspection Date:	09/15/2005
Violation Code:	6HV3115
Violation:	NO 2NDARY CONTAINMT. TEST/REPAIRS
Violation Citation:	Secondary containment testing not completed (passed) for all components &/or repairs to secondary containment components not completed. 25284.1, 25291(a)(2); 2637
Activity:	ACTIVE
Facility Id:	203426
Update Date:	11/02/2012
Inspection Date:	09/15/2005
Violation Code:	6HV3411
Violation:	LLD NOT INSTALLED/NOT FUNCTIONAL
Violation Citation:	DOUBLE WALLED PRESSURIZED PIPING-Including Under Dispenser Containment (UDC):Line leak detector is not installed, not functional, or not tested. 2636(f)(2), 25284.1(a)(4)(C), 2641(j)
Activity:	ACTIVE
Facility Id:	203426
Update Date:	11/02/2012
Inspection Date:	08/19/2005
Violation Code:	6HV3262
Violation:	SEC CONT PIPING DRAINAGE OBSTRUCTED
Violation Citation:	Secondary containment piping obstructed preventing drainage to sump. 2632
Activity:	ACTIVE
Facility Id:	203426
Update Date:	11/02/2012
Inspection Date:	08/19/2005
Violation Code:	6HV3152
Violation:	ALL MAINT/MONITOR RECORDS NOT AVAILABLE
Violation Citation:	All maintenance/monitoring/calibration/ repair records not available. 25293; 2712 (b)
Activity:	ACTIVE
Facility Id:	203426
Update Date:	11/02/2012
Inspection Date:	08/19/2005
Violation Code:	6HV3411
Violation:	LLD NOT INSTALLED/NOT FUNCTIONAL
Violation Citation:	DOUBLE WALLED PRESSURIZED PIPING-Including Under Dispenser Containment (UDC):Line leak detector is not installed, not functional, or not tested. 2636(f)(2), 25284.1(a)(4)(C), 2641(j)
Activity:	ACTIVE
Facility Id:	203426
Update Date:	11/02/2012
Inspection Date:	08/03/2010
Violation Code:	6HV3411
Violation:	LLD NOT INSTALLED/NOT FUNCTIONAL
Violation Citation:	DOUBLE WALLED PRESSURIZED PIPING-Including Under Dispenser Containment (UDC):Line leak detector is not installed, not functional, or not tested. 2636(f)(2), 25284.1(a)(4)(C), 2641(j)
Activity:	ACTIVE

MAP FINDINGS  
FOCUS MAP 19

Map ID Site Database(s) EPA ID Number

**CALLAWAY OIL INC (Continued)**

**S101301855**

Facility Id: 203426  
 Update Date: 11/02/2012  
 Inspection Date: 08/19/2005  
 Violation Code: 6HV3114  
 Violation: 2NDRY CONT TEST NOT DONE/SENT TO CUPA  
 Violation Citation: Secondary containment testing not done at 6/36 months and/or not sent to CUPA within 30 days. 25284.1; 2637(a)&(e)  
 Activity: ACTIVE

EMI:

Year: 2006  
 County Code: 37  
 Air Basin: SD  
 Facility ID: 1250  
 Air District Name: SD  
 SIC Code: 5541  
 Air District Name: SAN DIEGO COUNTY APCD  
 Community Health Air Pollution Info System: Not reported  
 Consolidated Emission Reporting Rule: Not reported  
 Total Organic Hydrocarbon Gases Tons/Yr: 1.21  
 Reactive Organic Gases Tons/Yr: 1.21  
 Carbon Monoxide Emissions Tons/Yr: 0  
 NOX - Oxides of Nitrogen Tons/Yr: 0  
 SOX - Oxides of Sulphur Tons/Yr: 0  
 Particulate Matter Tons/Yr: 0  
 Part. Matter 10 Micrometers & Smlr Tons/Yr: 0

Year: 2007  
 County Code: 37  
 Air Basin: SD  
 Facility ID: 1250  
 Air District Name: SD  
 SIC Code: 5541  
 Air District Name: SAN DIEGO COUNTY APCD  
 Community Health Air Pollution Info System: Not reported  
 Consolidated Emission Reporting Rule: Not reported  
 Total Organic Hydrocarbon Gases Tons/Yr: 1.21  
 Reactive Organic Gases Tons/Yr: 1.21  
 Carbon Monoxide Emissions Tons/Yr: 0  
 NOX - Oxides of Nitrogen Tons/Yr: 0  
 SOX - Oxides of Sulphur Tons/Yr: 0  
 Particulate Matter Tons/Yr: 0  
 Part. Matter 10 Micrometers & Smlr Tons/Yr: 0

Year: 2008  
 County Code: 37  
 Air Basin: SD  
 Facility ID: 1250  
 Air District Name: SD  
 SIC Code: 5541  
 Air District Name: SAN DIEGO COUNTY APCD  
 Community Health Air Pollution Info System: Not reported  
 Consolidated Emission Reporting Rule: Not reported  
 Total Organic Hydrocarbon Gases Tons/Yr: 1.21  
 Reactive Organic Gases Tons/Yr: 1.21  
 Carbon Monoxide Emissions Tons/Yr: 0

MAP FINDINGS  
FOCUS MAP 19

Map ID	Site	Database(s)	EPA ID Number
--------	------	-------------	---------------

**CALLAWAY OIL INC (Continued)**

**S101301855**

NOX - Oxides of Nitrogen Tons/Yr:	0
SOX - Oxides of Sulphur Tons/Yr:	0
Particulate Matter Tons/Yr:	0
Part. Matter 10 Micrometers & Smlr Tons/Yr:	0
Year:	2009
County Code:	37
Air Basin:	SD
Facility ID:	1250
Air District Name:	SD
SIC Code:	5541
Air District Name:	SAN DIEGO COUNTY APCD
Community Health Air Pollution Info System:	Not reported
Consolidated Emission Reporting Rule:	Not reported
Total Organic Hydrocarbon Gases Tons/Yr:	1.21
Reactive Organic Gases Tons/Yr:	1.21
Carbon Monoxide Emissions Tons/Yr:	0
NOX - Oxides of Nitrogen Tons/Yr:	0
SOX - Oxides of Sulphur Tons/Yr:	0
Particulate Matter Tons/Yr:	0
Part. Matter 10 Micrometers & Smlr Tons/Yr:	0
Year:	2010
County Code:	37
Air Basin:	SD
Facility ID:	1250
Air District Name:	SD
SIC Code:	5541
Air District Name:	SAN DIEGO COUNTY APCD
Community Health Air Pollution Info System:	Not reported
Consolidated Emission Reporting Rule:	Not reported
Total Organic Hydrocarbon Gases Tons/Yr:	1.21
Reactive Organic Gases Tons/Yr:	1.21
Carbon Monoxide Emissions Tons/Yr:	0
NOX - Oxides of Nitrogen Tons/Yr:	0
SOX - Oxides of Sulphur Tons/Yr:	0
Particulate Matter Tons/Yr:	0
Part. Matter 10 Micrometers & Smlr Tons/Yr:	0

140

**317-151-40**  
**12365 POWAY ROAD**  
**POWAY, CA 92064**

**US BROWNFIELDS**    **1010375694**  
**N/A**

**US BROWNFIELDS:**

Recipient name:	Poway Redevelopment Agency
Grant type:	Assessment
Property name:	317-151-40
Property #:	317-151-40
Parcel size:	.51
Property Description:	Ultra Fuel gas station - Facility observed to consist of one building, parking and landscaped areas, dispenser islands, and propane AST. Facility observed to be gas station with service bays for auto repair. Facility observed to have approximately 3 USTs, 3 dispenser islands, hydraulic lifts, 1 propane AST, several 55-gallon drums, and at least 6 to 7 groundwater monitoring wells.
Latitude:	32.952978
Longitude:	-117.060708
HCM label:	Not reported

MAP FINDINGS  
FOCUS MAP 19

Map ID Site Database(s) EPA ID Number

**317-151-40 (Continued)**

**1010375694**

Map scale: Not reported  
 Point of reference: Not reported  
 Datum: Not reported  
 ACRES property ID: 39760  
 Start date: Not reported  
 Completed date: Not reported  
 Acres cleaned up: Not reported  
 Cleanup funding: Not reported  
 Cleanup funding source: Not reported  
 Assessment funding: 992  
 Assessment funding source: US EPA - Brownfields Assessment Cooperative Agreement  
 Redevelopment funding: Not reported  
 Redev. funding source: Not reported  
 Redev. funding entity name: Not reported  
 Redevelopment start date: Not reported  
 Assessment funding entity: EPA  
 Cleanup funding entity: Not reported  
 Grant type: N/A  
 Accomplishment type: Phase I Environmental Assessment  
 Accomplishment count: 1  
 Cooperative agreement #: 96914701  
 Ownership entity: Not reported  
 Current owner: Callaway Properties LLC  
 Did owner change: Not reported  
 Cleanup required: Yes  
 Video available: Not reported  
 Photo available: Not reported  
 Institutional controls required: N  
 IC Category proprietary controls: Not reported  
 IC cat. info. devices: Not reported  
 IC cat. gov. controls: Not reported  
 IC cat. enforcement permit tools: Not reported  
 IC in place date: Not reported  
 IC in place: No  
 State/tribal program date: Not reported  
 State/tribal program ID: Not reported  
 State/tribal NFA date: Not reported  
 Air contaminated: Not reported  
 Air cleaned: Not reported  
 Asbestos found: N  
 Asbestos cleaned: Not reported  
 Controlled substance found: N  
 Controlled substance cleaned: Not reported  
 Drinking water affected: Not reported  
 Drinking water cleaned: Not reported  
 Groundwater affected: Not reported  
 Groundwater cleaned: Not reported  
 Lead contaminant found: N  
 Lead cleaned up: Not reported  
 No media affected: Not reported  
 Unknown media affected: Not reported  
 Other cleaned up: Not reported  
 Other metals found: N  
 Other metals cleaned: Not reported  
 Other contaminants found: N  
 Other contams found description: Not reported  
 PAHs found: N

MAP FINDINGS  
FOCUS MAP 19

Map ID	Site	Database(s)	EPA ID Number
	<b>317-151-40 (Continued)</b>		<b>1010375694</b>
	PAHs cleaned up:	Not reported	
	PCBs found:	N	
	PCBs cleaned up:	Not reported	
	Petro products found:	Y	
	Petro products cleaned:	Not reported	
	Sediments found:	Not reported	
	Sediments cleaned:	Not reported	
	Soil affected:	Not reported	
	Soil cleaned up:	Not reported	
	Surface water cleaned:	Not reported	
	Unknown found:	Not reported	
	VOCs found:	Y	
	VOCs cleaned:	Not reported	
	Cleanup other description:	Not reported	
	Num. of cleanup and re-dev. jobs:	Not reported	
	Past use greenspace acreage:	Not reported	
	Past use residential acreage:	Not reported	
	Past use commercial acreage:	Not reported	
	Past use industrial acreage:	Not reported	
	Future use greenspace acreage:	Not reported	
	Future use residential acreage:	Not reported	
	Future use commercial acreage:	Not reported	
	Future use industrial acreage:	Not reported	
	Greenspace acreage and type:	Not reported	
	Superfund Fed. landowner flag:	Not reported	
<b>140</b>	<b>317-540-30</b> <b>12439 POWAY ROAD</b> <b>POWAY, CA 92064</b>	<b>US BROWNFIELDS</b>	<b>1010382388</b> <b>N/A</b>
	US BROWNFIELDS:		
	Recipient name:	Poway Redevelopment Agency	
	Grant type:	Assessment	
	Property name:	317-540-30	
	Property #:	317-540-30	
	Parcel size:	.3	
	Property Description:	Computing Solutions, Inc., Assist2Sell, Baskin & Associates, and Abundant Life Chiropractic. Facility observed to consist of one 2-story building and parking areas. Facility observed to be small office building.	
	Latitude:	32.951828	
	Longitude:	-117.061614	
	HCM label:	Not reported	
	Map scale:	Not reported	
	Point of reference:	Not reported	
	Datum:	Not reported	
	ACRES property ID:	39699	
	Start date:	Not reported	
	Completed date:	Not reported	
	Acres cleaned up:	Not reported	
	Cleanup funding:	Not reported	
	Cleanup funding source:	Not reported	
	Assessment funding:	992	
	Assessment funding source:	US EPA - Brownfields Assessment Cooperative Agreement	
	Redevelopment funding:	Not reported	
	Redev. funding source:	Not reported	
	Redev. funding entity name:	Not reported	
	Redevelopment start date:	Not reported	

MAP FINDINGS  
FOCUS MAP 19

Map ID Site Database(s) EPA ID Number

**317-540-30 (Continued)**

**1010382388**

Assessment funding entity: EPA  
 Cleanup funding entity: Not reported  
 Grant type: N/A  
 Accomplishment type: Phase I Environmental Assessment  
 Accomplishment count: 1  
 Cooperative agreement #: 96914701  
 Ownership entity: Not reported  
 Current owner: Baskin Family Trust 05-16-88  
 Did owner change: Not reported  
 Cleanup required: No  
 Video available: Not reported  
 Photo available: Not reported  
 Institutional controls required: Not reported  
 IC Category proprietary controls: Not reported  
 IC cat. info. devices: Not reported  
 IC cat. gov. controls: Not reported  
 IC cat. enforcement permit tools: Not reported  
 IC in place date: Not reported  
 IC in place: Unknown  
 State/tribal program date: Not reported  
 State/tribal program ID: Not reported  
 State/tribal NFA date: Not reported  
 Air contaminated: Not reported  
 Air cleaned: Not reported  
 Asbestos found: N  
 Asbestos cleaned: Not reported  
 Controlled substance found: N  
 Controlled substance cleaned: Not reported  
 Drinking water affected: Not reported  
 Drinking water cleaned: Not reported  
 Groundwater affected: Not reported  
 Groundwater cleaned: Not reported  
 Lead contaminant found: N  
 Lead cleaned up: Not reported  
 No media affected: Not reported  
 Unknown media affected: Not reported  
 Other cleaned up: Not reported  
 Other metals found: N  
 Other metals cleaned: Not reported  
 Other contaminants found: N  
 Other contams found description: Not reported  
 PAHs found: N  
 PAHs cleaned up: Not reported  
 PCBs found: N  
 PCBs cleaned up: Not reported  
 Petro products found: N  
 Petro products cleaned: Not reported  
 Sediments found: Not reported  
 Sediments cleaned: Not reported  
 Soil affected: Not reported  
 Soil cleaned up: Not reported  
 Surface water cleaned: Not reported  
 Unknown found: Not reported  
 VOCs found: N  
 VOCs cleaned: Not reported  
 Cleanup other description: Not reported  
 Num. of cleanup and re-dev. jobs: Not reported

MAP FINDINGS  
FOCUS MAP 19

Map ID	Site	Database(s)	EPA ID Number
	<p><b>317-540-30 (Continued)</b></p> <p>Past use greenspace acreage: Not reported            Past use residential acreage: Not reported            Past use commercial acreage: Not reported            Past use industrial acreage: Not reported            Future use greenspace acreage: Not reported            Future use residential acreage: Not reported            Future use commercial acreage: Not reported            Future use industrial acreage: Not reported            Greenspace acreage and type: Not reported            Superfund Fed. landowner flag: Not reported</p>		<b>1010382388</b>
<b>140</b>	<p><b>317-540-27</b>  <b>12443 POWAY ROAD</b>  <b>POWAY, CA 92064</b></p> <p>US BROWNFIELDS:</p> <p>Recipient name: Poway Redevelopment Agency            Grant type: Assessment            Property name: 317-540-27            Property #: 317-540-27            Parcel size: .45            Property Description: Advanced Care Veterinary Hospital - Facility observed to consist of one building, and parking and landscaped areas. One groundwater monitoring well observed in northwest portion of facility in landscaped area.</p> <p>Latitude: 32.951853            Longitude: -117.061282            HCM label: Not reported            Map scale: Not reported            Point of reference: Not reported            Datum: Not reported            ACRES property ID: 39698            Start date: Not reported            Completed date: Not reported            Acres cleaned up: Not reported            Cleanup funding: Not reported            Cleanup funding source: Not reported            Assessment funding: 992            Assessment funding source: US EPA - Brownfields Assessment Cooperative Agreement            Redevelopment funding: Not reported            Redev. funding source: Not reported            Redev. funding entity name: Not reported            Redevelopment start date: Not reported            Assessment funding entity: EPA            Cleanup funding entity: Not reported            Grant type: N/A            Accomplishment type: Phase I Environmental Assessment            Accomplishment count: 1            Cooperative agreement #: 96914701            Ownership entity: Not reported            Current owner: Alexander R. Yankopoulos            Did owner change: Not reported            Cleanup required: Yes            Video available: Not reported            Photo available: Not reported            Institutional controls required: N            IC Category proprietary controls: Not reported            IC cat. info. devices: Not reported</p>	<b>US BROWNFIELDS</b>	<b>1010382387</b> N/A

MAP FINDINGS  
FOCUS MAP 19

Map ID      Site      Database(s)      EPA ID Number

---

**317-540-27 (Continued)**

**1010382387**

IC cat. gov. controls:	Not reported
IC cat. enforcement permit tools:	Not reported
IC in place date:	Not reported
IC in place:	No
State/tribal program date:	Not reported
State/tribal program ID:	Not reported
State/tribal NFA date:	Not reported
Air contaminated:	Not reported
Air cleaned:	Not reported
Asbestos found:	N
Asbestos cleaned:	Not reported
Controlled substance found:	N
Controlled substance cleaned:	Not reported
Drinking water affected:	Not reported
Drinking water cleaned:	Not reported
Groundwater affected:	Not reported
Groundwater cleaned:	Not reported
Lead contaminant found:	N
Lead cleaned up:	Not reported
No media affected:	Not reported
Unknown media affected:	Not reported
Other cleaned up:	Not reported
Other metals found:	N
Other metals cleaned:	Not reported
Other contaminants found:	N
Other contams found description:	Not reported
PAHs found:	N
PAHs cleaned up:	Not reported
PCBs found:	N
PCBs cleaned up:	Not reported
Petro products found:	Y
Petro products cleaned:	Not reported
Sediments found:	Not reported
Sediments cleaned:	Not reported
Soil affected:	Not reported
Soil cleaned up:	Not reported
Surface water cleaned:	Not reported
Unknown found:	Not reported
VOCs found:	Y
VOCs cleaned:	Not reported
Cleanup other description:	Not reported
Num. of cleanup and re-dev. jobs:	Not reported
Past use greenspace acreage:	Not reported
Past use residential acreage:	Not reported
Past use commercial acreage:	Not reported
Past use industrial acreage:	Not reported
Future use greenspace acreage:	Not reported
Future use residential acreage:	Not reported
Future use commercial acreage:	Not reported
Future use industrial acreage:	Not reported
Greenspace acreage and type:	Not reported
Superfund Fed. landowner flag:	Not reported



MAP FINDINGS  
FOCUS MAP 19

Map ID	Site	Database(s)	EPA ID Number
140	<b>317-151-44</b> <b>12339 POWAY ROAD</b> <b>POWAY, CA 92064</b>	US BROWNFIELDS	1010375696 N/A
	US BROWNFIELDS: Recipient name: Poway Redevelopment Agency Grant type: Assessment Property name: 317-151-44 Property #: 317-151-44 Parcel size: 1.92 Property Description: Part of Poway Promenade - Facility observed to consist of one building, and parking areas. Facility observed to consist of retail business within shopping center. Monitoring wells observed.  Latitude: 32.950998 Longitude: -117.063689 HCM label: Not reported Map scale: Not reported Point of reference: Not reported Datum: Not reported ACRES property ID: 39762 Start date: Not reported Completed date: Not reported Acres cleaned up: Not reported Cleanup funding: Not reported Cleanup funding source: Not reported Assessment funding: 992 Assessment funding source: US EPA - Brownfields Assessment Cooperative Agreement Redevelopment funding: Not reported Redev. funding source: Not reported Redev. funding entity name: Not reported Redevelopment start date: Not reported Assessment funding entity: EPA Cleanup funding entity: Not reported Grant type: N/A Accomplishment type: Phase I Environmental Assessment Accomplishment count: 1 Cooperative agreement #: 96914701 Ownership entity: Not reported Current owner: 12339 Corporation Did owner change: Not reported Cleanup required: No Video available: Not reported Photo available: Not reported Institutional controls required: N IC Category proprietary controls: Not reported IC cat. info. devices: Not reported IC cat. gov. controls: Not reported IC cat. enforcement permit tools: Not reported IC in place date: Not reported IC in place: No State/tribal program date: Not reported State/tribal program ID: Not reported State/tribal NFA date: Not reported Air contaminated: Not reported Air cleaned: Not reported Asbestos found: N Asbestos cleaned: Not reported Controlled substance found: N Controlled substance cleaned: Not reported		

MAP FINDINGS  
FOCUS MAP 19

Map ID	Site	Database(s)	EPA ID Number
--------	------	-------------	---------------

**317-151-44 (Continued)**

**1010375696**

Drinking water affected:	Not reported
Drinking water cleaned:	Not reported
Groundwater affected:	Not reported
Groundwater cleaned:	Not reported
Lead contaminant found:	N
Lead cleaned up:	Not reported
No media affected:	Not reported
Unknown media affected:	Not reported
Other cleaned up:	Not reported
Other metals found:	N
Other metals cleaned:	Not reported
Other contaminants found:	N
Other contams found description:	Not reported
PAHs found:	N
PAHs cleaned up:	Not reported
PCBs found:	N
PCBs cleaned up:	Not reported
Petro products found:	N
Petro products cleaned:	Not reported
Sediments found:	Not reported
Sediments cleaned:	Not reported
Soil affected:	Not reported
Soil cleaned up:	Not reported
Surface water cleaned:	Not reported
Unknown found:	Not reported
VOCs found:	N
VOCs cleaned:	Not reported
Cleanup other description:	Not reported
Num. of cleanup and re-dev. jobs:	Not reported
Past use greenspace acreage:	Not reported
Past use residential acreage:	Not reported
Past use commercial acreage:	Not reported
Past use industrial acreage:	Not reported
Future use greenspace acreage:	Not reported
Future use residential acreage:	Not reported
Future use commercial acreage:	Not reported
Future use industrial acreage:	Not reported
Greenspace acreage and type:	Not reported
Superfund Fed. landowner flag:	Not reported

140

**317-540-26**  
**12455 AND 12459 POWAY ROAD**  
**POWAY, CA 92064**

**US BROWNFIELDS** **1010382386**  
**N/A**

<b>US BROWNFIELDS:</b>	
Recipient name:	Poway Redevelopment Agency
Grant type:	Assessment
Property name:	317-540-26
Property #:	317-540-26
Parcel size:	1
Property Description:	Poway Country Plaza - Facility observed to consist of two buildings, and parking and landscaped areas. Facility observed to be small shopping center with oil change garage. One groundwater monitoring well observed at this facility near Poway Road. Four 55-gallon drums observed in fenced enclosure.
Latitude:	32.951869
Longitude:	-117.060782
HCM label:	Not reported

MAP FINDINGS  
FOCUS MAP 19

Map ID      Site      Database(s)      EPA ID Number

**317-540-26 (Continued)**

**1010382386**

Map scale: Not reported  
Point of reference: Not reported  
Datum: World Geodetic System of 1984  
ACRES property ID: 39697  
Start date: Not reported  
Completed date: Not reported  
Acres cleaned up: Not reported  
Cleanup funding: Not reported  
Cleanup funding source: Not reported  
Assessment funding: 992  
Assessment funding source: US EPA - Brownfields Assessment Cooperative Agreement  
Redevelopment funding: Not reported  
Redev. funding source: Not reported  
Redev. funding entity name: Not reported  
Redevelopment start date: Not reported  
Assessment funding entity: EPA  
Cleanup funding entity: Not reported  
Grant type: N/A  
Accomplishment type: Phase I Environmental Assessment  
Accomplishment count: 1  
Cooperative agreement #: 96914701  
Ownership entity: Not reported  
Current owner: Richard Pavelec/Cissy Fisher Family Trust 09-14-94  
Did owner change: N  
Cleanup required: Yes  
Video available: Not reported  
Photo available: Not reported  
Institutional controls required: N  
IC Category proprietary controls: Not reported  
IC cat. info. devices: Not reported  
IC cat. gov. controls: Not reported  
IC cat. enforcement permit tools: Not reported  
IC in place date: Not reported  
IC in place: No  
State/tribal program date: Not reported  
State/tribal program ID: Not reported  
State/tribal NFA date: Not reported  
Air contaminated: Not reported  
Air cleaned: Not reported  
Asbestos found: N  
Asbestos cleaned: Not reported  
Controlled substance found: N  
Controlled substance cleaned: Not reported  
Drinking water affected: Not reported  
Drinking water cleaned: Not reported  
Groundwater affected: Not reported  
Groundwater cleaned: Not reported  
Lead contaminant found: N  
Lead cleaned up: Not reported  
No media affected: Not reported  
Unknown media affected: Not reported  
Other cleaned up: Not reported  
Other metals found: N  
Other metals cleaned: Not reported  
Other contaminants found: N  
Other contams found description: Not reported  
PAHs found: N

MAP FINDINGS  
FOCUS MAP 19

Map ID	Site	Database(s)	EPA ID Number
--------	------	-------------	---------------

**317-540-26 (Continued)**

**1010382386**

PAHs cleaned up:	Not reported
PCBs found:	N
PCBs cleaned up:	Not reported
Petro products found:	Y
Petro products cleaned:	Not reported
Sediments found:	Not reported
Sediments cleaned:	Not reported
Soil affected:	Not reported
Soil cleaned up:	Not reported
Surface water cleaned:	Not reported
Unknown found:	Not reported
VOCs found:	Y
VOCs cleaned:	Not reported
Cleanup other description:	Antifreeze
Num. of cleanup and re-dev. jobs:	Not reported
Past use greenspace acreage:	Not reported
Past use residential acreage:	Not reported
Past use commercial acreage:	Not reported
Past use industrial acreage:	Not reported
Future use greenspace acreage:	Not reported
Future use residential acreage:	Not reported
Future use commercial acreage:	Not reported
Future use industrial acreage:	Not reported
Greenspace acreage and type:	Not reported
Superfund Fed. landowner flag:	Not reported

140

**PFC CLEANERS  
12319 POWAY RD  
POWAY, CA**

**RCRA-SQG 1000107751  
FINDS CAD981619992**

RCRA-SQG:

Date form received by agency:	09/01/1996
Facility name:	PFC CLEANERS
Facility address:	12319 POWAY RD POWAY, CA 92064
EPA ID:	CAD981619992
Mailing address:	POWAY RD POWAY, CA 92064
Contact:	Not reported
Contact address:	Not reported
Contact country:	Not reported
Contact telephone:	Not reported
Contact email:	Not reported
EPA Region:	09
Classification:	Small Small Quantity Generator
Description:	Handler: generates more than 100 and less than 1000 kg of hazardous waste during any calendar month and accumulates less than 6000 kg of hazardous waste at any time; or generates 100 kg or less of hazardous waste during any calendar month, and accumulates more than 1000 kg of hazardous waste at any time

Owner/Operator Summary:

Owner/operator name:	CARL WEBB
Owner/operator address:	NOT REQUIRED NOT REQUIRED, ME 99999
Owner/operator country:	Not reported

MAP FINDINGS  
FOCUS MAP 19

Map ID      Site      Database(s)      EPA ID Number

---

**PFC CLEANERS (Continued)**

**1000107751**

Owner/operator telephone: (415) 555-1212  
Legal status: Private  
Owner/Operator Type: Owner  
Owner/Op start date: Not reported  
Owner/Op end date: Not reported

Owner/operator name: NOT REQUIRED  
Owner/operator address: NOT REQUIRED  
NOT REQUIRED, ME 99999

Owner/operator country: Not reported  
Owner/operator telephone: (415) 555-1212  
Legal status: Private  
Owner/Operator Type: Operator  
Owner/Op start date: Not reported  
Owner/Op end date: Not reported

Handler Activities Summary:

U.S. importer of hazardous waste: No  
Mixed waste (haz. and radioactive): No  
Recycler of hazardous waste: No  
Transporter of hazardous waste: No  
Treater, storer or disposer of HW: No  
Underground injection activity: No  
On-site burner exemption: No  
Furnace exemption: No  
Used oil fuel burner: No  
Used oil processor: No  
User oil refiner: No  
Used oil fuel marketer to burner: No  
Used oil Specification marketer: No  
Used oil transfer facility: No  
Used oil transporter: No

Violation Status: No violations found

FINDS:

Registry ID: 110002726417

Environmental Interest/Information System

RCRAInfo is a national information system that supports the Resource Conservation and Recovery Act (RCRA) program through the tracking of events and activities related to facilities that generate, transport, and treat, store, or dispose of hazardous waste. RCRAInfo allows RCRA program staff to track the notification, permit, compliance, and corrective action activities required under RCRA.

MAP FINDINGS  
FOCUS MAP 19

Map ID	Site	Database(s)	EPA ID Number
140	<p><b>12943 POMERADO RD POWAY, CA 92064</b></p> <p>EDR Historical Cleaners:</p> <p>Name: 1 800 DRY CLEAN OF SCRIP POWAY Year: 2003 Address: 12943 POMERADO RD</p> <p>Name: ONE EIGHT HUNDRED DRY CLEAN Year: 2011 Address: 12943 POMERADO RD</p>	EDR US Hist Cleaners	1014986511 N/A
140	<p><b>A+ FAMILY DENTISTRY 12915 POMERADO RD POWAY, CA 92064</b></p> <p>SAN DIEGO CO. HMMD:</p> <p>Facility Id: 154280 Business Type: 6HK10 EPA Id Number: CAL000194365 APN: 317-540-37-00 Last HMMD Inspection: 01/04/2005 Permit Status: INAC Permit Expiration: 07/31/2005 Facility Owner: ROBERT W OLSON DDS Facility Address: 12915 POMERADO RD Facility City: POWAY Facility State: CA Facility Zip: 92064- UST Owner: Not reported Handle Regulated Hazmat: Not reported Own Or Operate UST: Not reported Subject To APSA: Not reported Generate Haz Waste: Not reported Treat Haz Waste: Not reported Generate Medical Waste: Not reported</p> <p>Facility Id: 205553 Business Type: 6HK10 EPA Id Number: Not reported APN: 317-540-37-00 Last HMMD Inspection: 04/08/2009 Permit Status: OPEN Permit Expiration: 07/31/2013 Facility Owner: ROGER T TRAN, DDS Facility Address: 12915 POMERADO RD Facility City: POWAY Facility State: CA Facility Zip: 92064 UST Owner: Not reported Handle Regulated Hazmat: Not reported Own Or Operate UST: Not reported Subject To APSA: Not reported Generate Haz Waste: Not reported Treat Haz Waste: Not reported Generate Medical Waste: Y</p> <p>Inactive Permits: Facility Id: 205553</p>	San Diego Co. HMMD	S104760638 N/A

MAP FINDINGS  
FOCUS MAP 19

Map ID	Site	Database(s)	EPA ID Number
	<b>A+ FAMILY DENTISTRY (Continued)</b>		<b>S104760638</b>
	Update Date: 11/02/2012 Case Number: Not reported Name: WASTE 901 INFECTIOUS WASTE, GENERAL Other Information: SHARPS Material Waste: Waste Hazardous Categories 1: Not reported Hazardous Categories 2: Not reported		
140	<b>TOSCO 76 #2966 12906 POMERADO RD POWAY, CA</b>  RGA LUST:  2003 TOSCO 76 #2966 12906 POMERADO RD	RGA LUST	S114705276 N/A
140	<b>CIRCLE K STORES INC.#2966 12906 POMERADO POWAY, CA 92064</b>  HAZNET: Year: 1999 Gepaid: CAD981680929 Contact: TOSCO MARKETING Telephone: 6027284180 Mailing Name: Not reported Mailing Address: P O BOX 52085 Mailing City,St,Zip: PHOENIX, AZ 850722085 Gen County: Not reported TSD EPA ID: AZC980813022 TSD County: Not reported Waste Category: Aqueous solution with total organic residues less than 10 percent Disposal Method: Not reported Tons: 1.2510 Facility County: San Diego  Year: 1995 Gepaid: CAD981680929 Contact: TOSCO MARKETING Telephone: 6027284180 Mailing Name: Not reported Mailing Address: P O BOX 52085 Mailing City,St,Zip: PHOENIX, AZ 850722085 Gen County: Not reported TSD EPA ID: CAD099452708 TSD County: Not reported Waste Category: Tank bottom waste Disposal Method: Recycler Tons: .1668 Facility County: San Diego	HAZNET	S113010092 N/A

MAP FINDINGS  
FOCUS MAP 19

Map ID	Site	Database(s)	EPA ID Number
140	<b>CIRCLE K FOOD STORE</b> <b>12906 POMERADO RD</b> <b>POWAY, CA</b>  RGA LUST:	<b>RGA LUST</b>   1993 CIRCLE K FOOD STORE 12906 POMERADO RD	<b>S114601934</b> <b>N/A</b>
140	<b>CIRCLE K FOOD STORE</b> <b>12906 POMERADO ROAD</b> <b>POWAY, CA</b>  RGA LUST:	<b>RGA LUST</b>   1992 CIRCLE K FOOD STORE 12906 POMERADO ROAD	<b>S114601935</b> <b>N/A</b>
140	<b>TOSCO/ CIRCLE K #2966</b> <b>12906 POMERADO RD</b> <b>POWAY, CA</b>  RGA LUST:	<b>RGA LUST</b>   2002 TOSCO/ CIRCLE K #2966 12906 POMERADO RD 2001 TOSCO/ CIRCLE K #2966 12906 POMERADO RD	<b>S114705574</b> <b>N/A</b>
140	<b>CIRCLE K #2966</b> <b>12906 POMERADO RD</b> <b>POWAY, CA</b>  RGA LUST:	<b>RGA LUST</b>   2012 CIRCLE K #2966 12906 POMERADO RD 2011 CIRCLE K #2966 12906 POMERADO RD 2010 CIRCLE K #2966 12906 POMERADO RD 2009 CIRCLE K #2966 12906 POMERADO RD 2008 CIRCLE K #2966 12906 POMERADO RD 2007 CIRCLE K #2966 12906 POMERADO RD 2007 CIRCLE K #2966 12906 POMERADO RD 2006 CIRCLE K #2966 12906 POMERADO RD 2005 CIRCLE K #2966 12906 POMERADO RD	<b>S114601742</b> <b>N/A</b>



MAP FINDINGS  
FOCUS MAP 19

Map ID	Site	Database(s)	EPA ID Number
140	<b>CIRCLE K CORPORATION</b> <b>12906 POMERADO RD</b> <b>POWAY, CA</b>  RGA LUST: 2003  CIRCLE K CORPORATION  12906 POMERADO RD	RGA LUST	S114601927 N/A
140	<b>CITY OF POWAY</b> <b>12906 POMERADO ROAD</b> <b>POWAY, CA</b>  RGA LUST: 1992  CITY OF POWAY  12906 POMERADO ROAD	RGA LUST	S114603182 N/A
140	<b>12440 OAK KNOLL RD</b> <b>POWAY, CA 92064</b>  EDR Historical Auto Stations: Name:                  KELLYS MOBILE AUTO REPAIR Year:                  2005 Address:               12440 OAK KNOLL RD  Name:                  KELLYS MOBILE AUTO REPAIR Year:                  2006 Address:               12440 OAK KNOLL RD	EDR US Hist Auto Stat	1015191743 N/A
140	<b>CIRCLE K STORE #2966</b> <b>12906 POMERADO</b> <b>POWAY, CA 92064</b>  RCRA-SQG: Date form received by agency:09/01/1996 Facility name:          CIRCLE K STORE #2966 Facility address:       12906 POMERADO POWAY, CA 92064 EPA ID:                  CAD981680929 Mailing address:       5811 MANZANITA AVE CARMICHAEL, CA 95608 Contact:                Not reported Contact address:       Not reported Not reported Contact country:       Not reported Contact telephone:     Not reported Contact email:         Not reported EPA Region:             09	RCRA-SQG FINDS LUST SLIC HIST UST SWEEPS UST San Diego Co. HMMD SAN DIEGO CO. SAM	1000174088 CAD981680929

MAP FINDINGS  
FOCUS MAP 19

Map ID Site Database(s) EPA ID Number

**CIRCLE K STORE #2966 (Continued)**

**1000174088**

Classification: Small Small Quantity Generator  
Description: Handler: generates more than 100 and less than 1000 kg of hazardous waste during any calendar month and accumulates less than 6000 kg of hazardous waste at any time; or generates 100 kg or less of hazardous waste during any calendar month, and accumulates more than 1000 kg of hazardous waste at any time

Owner/Operator Summary:

Owner/operator name: NOT REQUIRED  
Owner/operator address: NOT REQUIRED  
NOT REQUIRED, ME 99999  
Owner/operator country: Not reported  
Owner/operator telephone: (415) 555-1212  
Legal status: Private  
Owner/Operator Type: Operator  
Owner/Op start date: Not reported  
Owner/Op end date: Not reported

Owner/operator name: CIRCLE K CORP  
Owner/operator address: NOT REQUIRED  
NOT REQUIRED, ME 99999  
Owner/operator country: Not reported  
Owner/operator telephone: (415) 555-1212  
Legal status: Private  
Owner/Operator Type: Owner  
Owner/Op start date: Not reported  
Owner/Op end date: Not reported

Handler Activities Summary:

U.S. importer of hazardous waste: No  
Mixed waste (haz. and radioactive): No  
Recycler of hazardous waste: No  
Transporter of hazardous waste: No  
Treater, storer or disposer of HW: No  
Underground injection activity: No  
On-site burner exemption: No  
Furnace exemption: No  
Used oil fuel burner: No  
Used oil processor: No  
User oil refiner: No  
Used oil fuel marketer to burner: No  
Used oil Specification marketer: No  
Used oil transfer facility: No  
Used oil transporter: No

Historical Generators:

Date form received by agency: 10/16/1986  
Facility name: CIRCLE K STORE #2966  
Classification: Large Quantity Generator

Violation Status: No violations found

FINDS:

Registry ID: 110002749688

MAP FINDINGS  
FOCUS MAP 19

Map ID	Site	Database(s)	EPA ID Number
--------	------	-------------	---------------

**CIRCLE K STORE #2966 (Continued)**

**1000174088**

Environmental Interest/Information System

RCRAInfo is a national information system that supports the Resource Conservation and Recovery Act (RCRA) program through the tracking of events and activities related to facilities that generate, transport, and treat, store, or dispose of hazardous waste. RCRAInfo allows RCRA program staff to track the notification, permit, compliance, and corrective action activities required under RCRA.

LUST:

Region:	STATE
Global Id:	T0607399211
Latitude:	32.950321
Longitude:	-117.062878
Case Type:	LUST Cleanup Site
Status:	Open - Remediation
Status Date:	10/19/2000
Lead Agency:	SAN DIEGO COUNTY LOP
Case Worker:	JC
Local Agency:	SAN DIEGO COUNTY LOP
RB Case Number:	9UT4000
LOC Case Number:	H20709-003
File Location:	Local Agency
Potential Media Affect:	Aquifer used for drinking water supply
Potential Contaminants of Concern:	Gasoline
Site History:	The site is a former Circle-K service station in Poway on the northwestern corner of the intersection of Pomerado Road and Oak Knoll Road, approximately 450 feet above mean sea level. The station formerly consisted of a 10,000-gallon gasoline underground storage tank (UST), a 6,000-gallon gasoline UST, two product dispensers at one island, and a convenience store building. The UST system, including dispensers, piping and vent lines, were removed in July 1999. The convenience store building was not demolished and still exists as an operating store at the site. A retail shopping center and Shell gas station are located north of the site. An office building is located to the west. A San Diego County Public Works Department facility is located across Oak Knoll Road to the south. Retail stores are located across Pomerado Road to the east. The vicinity generally consists of retail/office facilities with residences located within + mile. During UST system removal activities, soil samples were collected from the UST cavity and the dispenser island under the direction of the San Diego County Department of Environmental Health (DEH). Soil concentrations below the fuel USTs ranged from below the laboratory detection limit to 2,400 milligrams per kilogram (mg/kg) total petroleum hydrocarbons as gasoline (TPHg) and 740 mg/kg total petroleum hydrocarbons as diesel (TPHd). Soil concentrations at the dispenser island were 2,900 mg/kg TPHg, 150 mg/kg TPHd, and 7.7 mg/kg benzene. Free product was observed on top of the soil in the tank cavity at approximately 13 feet below ground surface (bgs). However, groundwater was not observed. Limited over-excavation of soils in the tank cavity was performed down to approximately 14 feet bgs in order to remove the product-saturated soils. Based on the results of soil sampling conducted during station upgrade activities, DEH issued an unauthorized release letter dated December 2, 1999. This letter identified Tosco Marketing as the responsible party for the unauthorized release and required Tosco to implement initial

MAP FINDINGS  
FOCUS MAP 19

Map ID Site Database(s) EPA ID Number

**CIRCLE K STORE #2966 (Continued)**

**1000174088**

corrective action measures. On November 3, 2000, the DEH issued a follow-up letter stating that the site had been assigned to a Priority A classification under the State Water Resources Control Board (SWRCB) guidelines regarding methyl tertiary butyl ether (MTBE) since the DEH had not reviewed any groundwater data for the site at that time (SWRCB, 2000; DEH, 2000). In August 2000, four groundwater monitoring wells, MW-1 through MW-4, were installed at the site. Hydrocarbon concentrations in soil samples from borings MW-1, MW-3 and MW-4 ranged from below laboratory detection limits to 62 mg/kg TPHg, 0.93 mg/kg benzene and 3.1 mg/kg MTBE. Concentrations in soil samples collected from boring MW-2 were below their respective laboratory detection limits for all constituents analyzed. Dissolved-phase hydrocarbon concentrations in groundwater samples from monitoring well MW-2 were below laboratory detection limits. Dissolved-phase concentrations in wells MW-3 and MW-4 ranged from 130 micrograms per liter (&#956;g/L) to 5,300 &#956;g/L TPHg, 4.5 &#956;g/L to 260 &#956;g/l benzene, and 6.9 &#956;g/L to 180 &#956;g/L MTBE, respectively. Well MW-1 contained 0.05 foot of free product. Between February and April 2002, three groundwater monitoring wells, MW-5 through MW-7, were installed offsite. Dissolved-phase hydrocarbons in the new wells were not detected at or above laboratory detection limits except for 230 &#956;g/L MTBE detected in well MW-7 to the north. Based on these results and the interpretation of the flow direction, the lateral extent of dissolved-phase hydrocarbons appeared adequately assessed (TRC, 2002). In August and September 2004, TRC conducted feasibility testing of dual-phase extraction (DPE) as a remedial alternative. Approximately 198 pounds (33 gallons) of vapor-phase hydrocarbons were recovered during the DPE test. Approximately 450 gallons of groundwater were recovered

[Click here to access the California GeoTracker records for this facility:](#)

Contact:

Global Id: T0607399211  
Contact Type: Local Agency Caseworker  
Contact Name: JAMES CLAY  
Organization Name: SAN DIEGO COUNTY LOP  
Address: P.O. Box 129261  
City: San Diego  
Email: james.clay@sdcounty.ca.gov  
Phone Number: Not reported

Status History:

Global Id: T0607399211  
Status: Open - Case Begin Date  
Status Date: 07/09/1999

Global Id: T0607399211  
Status: Open - Remediation  
Status Date: 10/19/2000

Regulatory Activities:

Global Id: T0607399211  
Action Type: RESPONSE  
Date: 01/25/2012  
Action: Monitoring Report - Quarterly

MAP FINDINGS  
FOCUS MAP 19

Map ID	Site	Database(s)	EPA ID Number
--------	------	-------------	---------------

**CIRCLE K STORE #2966 (Continued)**

**1000174088**

Global Id:	T0607399211
Action Type:	RESPONSE
Date:	07/26/2012
Action:	Monitoring Report - Quarterly
Global Id:	T0607399211
Action Type:	ENFORCEMENT
Date:	12/04/2013
Action:	Technical Correspondence / Assistance / Other
Global Id:	T0607399211
Action Type:	Other
Date:	01/01/1950
Action:	Leak Stopped
Global Id:	T0607399211
Action Type:	RESPONSE
Date:	07/26/2010
Action:	Monitoring Report - Quarterly
Global Id:	T0607399211
Action Type:	RESPONSE
Date:	10/19/2010
Action:	Monitoring Report - Quarterly
Global Id:	T0607399211
Action Type:	RESPONSE
Date:	10/10/2012
Action:	Monitoring Report - Quarterly
Global Id:	T0607399211
Action Type:	RESPONSE
Date:	01/20/2011
Action:	Monitoring Report - Quarterly
Global Id:	T0607399211
Action Type:	RESPONSE
Date:	04/27/2012
Action:	Monitoring Report - Quarterly
Global Id:	T0607399211
Action Type:	RESPONSE
Date:	05/13/2013
Action:	Other Report / Document
Global Id:	T0607399211
Action Type:	RESPONSE
Date:	03/19/2014
Action:	Soil Vapor Intrusion Investigation Workplan - Regulator Responded
Global Id:	T0607399211
Action Type:	RESPONSE
Date:	05/03/2011
Action:	Monitoring Report - Quarterly
Global Id:	T0607399211
Action Type:	RESPONSE

MAP FINDINGS  
FOCUS MAP 19

Map ID      Site      Database(s)      EPA ID Number

---

**CIRCLE K STORE #2966 (Continued)**

**1000174088**

Date: 04/20/2011  
Action: Other Report / Document

Global Id: T0607399211  
Action Type: RESPONSE  
Date: 04/10/2013  
Action: Monitoring Report - Quarterly

Global Id: T0607399211  
Action Type: RESPONSE  
Date: 07/26/2013  
Action: Monitoring Report - Quarterly

Global Id: T0607399211  
Action Type: Other  
Date: 01/01/1950  
Action: Leak Began

Global Id: T0607399211  
Action Type: RESPONSE  
Date: 10/28/2009  
Action: Monitoring Report - Quarterly

Global Id: T0607399211  
Action Type: RESPONSE  
Date: 01/12/2010  
Action: Monitoring Report - Quarterly

Global Id: T0607399211  
Action Type: RESPONSE  
Date: 04/09/2010  
Action: Monitoring Report - Quarterly

Global Id: T0607399211  
Action Type: ENFORCEMENT  
Date: 12/02/1999  
Action: Notice of Responsibility

Global Id: T0607399211  
Action Type: RESPONSE  
Date: 10/15/2009  
Action: Monitoring Report - Quarterly

Global Id: T0607399211  
Action Type: RESPONSE  
Date: 04/30/2009  
Action: Monitoring Report - Quarterly

Global Id: T0607399211  
Action Type: RESPONSE  
Date: 10/27/2011  
Action: Monitoring Report - Quarterly

Global Id: T0607399211  
Action Type: RESPONSE  
Date: 10/08/2013  
Action: Monitoring Report - Quarterly

MAP FINDINGS  
FOCUS MAP 19

Map ID      Site      Database(s)      EPA ID Number

---

**CIRCLE K STORE #2966 (Continued)**

**1000174088**

Global Id:                    T0607399211  
Action Type:                ENFORCEMENT  
Date:                        07/09/2009  
Action:                      Technical Correspondence / Assistance / Other

Global Id:                    T0607399211  
Action Type:                Other  
Date:                        01/01/1950  
Action:                      Leak Discovery

Global Id:                    T0607399211  
Action Type:                Other  
Date:                        01/01/1950  
Action:                      Leak Reported

**SLIC:**

Region:                      STATE  
**Facility Status:**        **Completed - Case Closed**  
Status Date:                08/05/1991  
Global Id:                    T0608150361  
Lead Agency:                SAN DIEGO COUNTY LOP  
Lead Agency Case Number: H20709-002  
Latitude:                    32.950321  
Longitude:                  -117.062878  
Case Type:                  Cleanup Program Site  
Case Worker:                Not reported  
Local Agency:                Not reported  
RB Case Number:            Not reported  
File Location:              Local Agency  
Potential Media Affected: Under Investigation  
Potential Contaminants of Concern: Gasoline  
Site History:                Not reported

[Click here to access the California GeoTracker records for this facility:](#)

**HIST UST:**

Region:                      STATE  
Facility ID:                 00000013657  
Facility Type:               Gas Station  
Other Type:                 Not reported  
Total Tanks:                0002  
Contact Name:               KEN ZIMMERMAN  
Telephone:                  6197489952  
Owner Name:                CIRCLE K CORPORATION  
Owner Address:             4500 SOUTH 40TH STREET  
Owner City,St,Zip:        PHOENIX, AZ 85040

Tank Num:                  001  
Container Num:              1  
Year Installed:             Not reported  
Tank Capacity:             00010000  
Tank Used for:              PRODUCT  
Type of Fuel:               REGULAR  
Tank Construction:        Not reported  
Leak Detection:            Stock Inventor

MAP FINDINGS  
FOCUS MAP 19

Map ID Site Database(s) EPA ID Number

---

**CIRCLE K STORE #2966 (Continued)**

**1000174088**

Tank Num: 002  
Container Num: 2  
Year Installed: Not reported  
Tank Capacity: 00006000  
Tank Used for: PRODUCT  
Type of Fuel: UNLEADED  
Tank Construction: Not reported  
Leak Detection: Stock Inventor

**SWEEPS UST:**

Status: Active  
Comp Number: 20709  
Number: 9  
Board Of Equalization: 44-022104  
Referral Date: Not reported  
Action Date: 06-26-92  
Created Date: 02-29-88  
Owner Tank Id: Not reported  
SWRCB Tank Id: 37-000-020709-000001  
Tank Status: A  
Capacity: 10000  
Active Date: Not reported  
Tank Use: M.V. FUEL  
STG: P  
Content: REG UNLEADED  
Number Of Tanks: 2

Status: Active  
Comp Number: 20709  
Number: 9  
Board Of Equalization: 44-022104  
Referral Date: Not reported  
Action Date: 06-26-92  
Created Date: 02-29-88  
Owner Tank Id: Not reported  
SWRCB Tank Id: 37-000-020709-000002  
Tank Status: A  
Capacity: 6000  
Active Date: Not reported  
Tank Use: M.V. FUEL  
STG: P  
Content: LEADED  
Number Of Tanks: Not reported

**SAN DIEGO CO. HMMD:**

Facility Id: 120709  
Business Type: Not reported  
EPA Id Number: Not reported  
APN: 317-151-55-00  
Last HMMD Inspection: 06/07/1999  
Permit Status: INAC  
Permit Expiration: Not reported  
Facility Owner: THE CIRCLE K CORP.  
Facility Address: PO BOX 52085  
Facility City: PHOENIX  
Facility State: AZ



MAP FINDINGS  
FOCUS MAP 19

Map ID Site Database(s) EPA ID Number

**CIRCLE K STORE #2966 (Continued)**

**1000174088**

Facility Zip: 85072-2085  
 UST Owner: TIC TOC SYSTEMS INC  
 Handle Regulated Hazmat: Not reported  
 Own Or Operate UST: Not reported  
 Subject To APSA: Not reported  
 Generate Haz Waste: Not reported  
 Treat Haz Waste: Not reported  
 Generate Medical Waste: Not reported

UST:

UST Name: UNDERGROUND TANK 120709 T001  
 Last Update: 2012-11-02 14:17:38  
 Permit Number: 120709  
 Tank Type: SINGLE WALL  
 Additional Id: 1  
 Capacity Gallons: 10000  
 UST Contents: REGULAR UNLEADED  
 Other Content Info: REGULAR UNLEADED  
 Reg Status: REMOVED  
 Remove Close Date: 1999-09-07 00:00:00  
 Year Installed: Not reported  
 Pipe Type: SINGLE WALL  
 Delivery System: SUCTION  
 Monitor Code: 01  
 UST Monitor Method: SW TANK SW SUCTION PIPE W/ SIRS: SIR DATA ANALYSIS MONTHLY, TANK TEST BIENNIALY, PIPE TEST TRIENNIALY

UST Name: UNDERGROUND TANK 120709 T002  
 Last Update: 2012-11-02 14:17:38  
 Permit Number: 120709  
 Tank Type: SINGLE WALL  
 Additional Id: 2  
 Capacity Gallons: 6000  
 UST Contents: REGULAR UNLEADED  
 Other Content Info: REGULAR UNLEADED  
 Reg Status: REMOVED  
 Remove Close Date: 1999-09-07 00:00:00  
 Year Installed: Not reported  
 Pipe Type: SINGLE WALL  
 Delivery System: SUCTION  
 Monitor Code: 01  
 UST Monitor Method: SW TANK SW SUCTION PIPE W/ SIRS: SIR DATA ANALYSIS MONTHLY, TANK TEST BIENNIALY, PIPE TEST TRIENNIALY

SAN DIEGO CO. SAM:

Case Number: H20709-001  
 Agency: CA Regional Water Quality Control Board  
**Funding: Non Billable**  
 Facility Type: Complaint  
 Facility Status: Closed Case  
 Date: 9/20/1994  
 Date Began: 1/17/1986

Case Number: H20709-002  
 Agency: DEH Site Assessment & Mitigation  
**Funding: Non Billable**

MAP FINDINGS  
FOCUS MAP 19

Map ID	Site	Database(s)	EPA ID Number
--------	------	-------------	---------------

**CIRCLE K STORE #2966 (Continued)**

**1000174088**

Facility Type:	Failed Integrity Test
Facility Status:	Closed Case
Date:	8/5/1991
Date Began:	11/6/1990
Case Number:	H20709-003
Agency:	DEH Site Assessment & Mitigation
<b>Funding:</b>	<b>LOP - State Fund</b>
Facility Type:	Drinking Water Aquifer Impacted
Facility Status:	Remedial Investigation
Date:	1/30/2002
Date Began:	7/9/1999

140

**TOSCO/ CIRCLE K #2966  
12906 POMERADO RD  
POWAY, CA 92064**

**LUST S104494702  
N/A**

LUST REG 9:

Region:	9
Status:	Preliminary site assessment workplan submitted
Case Number:	9UT4000
Local Case:	H20709-003
Substance:	Gasoline
Qty Leaked:	Not reported
Abate Method:	EDFP
Local Agency:	San Diego
How Found:	Tank Closure
How Stopped:	Close Tank
Source:	Unknown
Cause:	Unknown
Lead Agency:	Local Agency
Case Type:	Aquifer affected
Date Found:	07/09/1999
Date Stopped:	07/09/1999
Confirm Date:	/ /
Submit Workplan:	12/2/99
Prelim Assess:	/ /
Desc Pollution:	Not reported
Remed Plan:	/ /
Remed Action:	Not reported
Began Monitor:	Not reported
Release Date:	07/09/1999
Enforce Date:	Not reported
Closed Date:	Not reported
Enforce Type:	Not reported
Pilot Program:	LOP
Basin Number:	906.20
GW Depth:	12
Beneficial Use:	MUNBU
NPDES Number:	Not reported
Priority:	High priority
File Dispn:	Administratively opened on database, however no file physically exists
Interim Remedial Actions:	Not reported
Cleanup and Abatement order Number:	Not reported
Waste Discharge Requirement Number:	Not reported

MAP FINDINGS  
FOCUS MAP 19

Map ID	Site	Database(s)	EPA ID Number
--------	------	-------------	---------------

140	<b>COMPLETE ROOF CARE, INC. 12350 OAK KNOLL RD POWAY, CA 92064</b>	<b>SWEEPS UST San Diego Co. HMMD</b>	<b>S104745950 N/A</b>
-----	----------------------------------------------------------------------------	------------------------------------------	---------------------------

SWEEPS UST:

Status: Not reported  
 Comp Number: 4498  
 Number: Not reported  
 Board Of Equalization: 44-022050  
 Referral Date: Not reported  
 Action Date: Not reported  
 Created Date: Not reported  
 Owner Tank Id: Not reported  
 SWRCB Tank Id: 37-000-004498-000001  
 Tank Status: Not reported  
 Capacity: 550  
 Active Date: Not reported  
 Tank Use: M.V. FUEL  
 STG: PRODUCT  
 Content: LEADED  
 Number Of Tanks: 1

SAN DIEGO CO. HMMD:

Facility Id: 104498  
 Business Type: Not reported  
 EPA Id Number: Not reported  
 APN: 317-151-54-00  
 Last HMMD Inspection: 10/25/1990  
 Permit Status: INAC  
 Permit Expiration: 10/25/1990  
 Facility Owner: KEN WRIGHT  
 Facility Address: 12350 OAK KNOLL RD  
 Facility City: POWAY  
 Facility State: CA  
 Facility Zip: 92064-5320  
 UST Owner: A & R CONSTRUCTION CO INC  
 Handle Regulated Hazmat: Not reported  
 Own Or Operate UST: Not reported  
 Subject To APSA: Not reported  
 Generate Haz Waste: Not reported  
 Treat Haz Waste: Not reported  
 Generate Medical Waste: Not reported

UST:

UST Name: UNDERGROUND TANK 104498 T001  
 Last Update: 2012-11-02 14:17:38  
 Permit Number: 104498  
 Tank Type: UNKNOWN  
 Additional Id: 1  
 Capacity Gallons: 550  
 UST Contents: LEADED  
 Other Content Info: LEADED  
 Reg Status: REMOVED  
 Remove Close Date: 1987-01-12 00:00:00  
 Year Installed: Not reported  
 Pipe Type: Not reported  
 Delivery System: Not reported  
 Monitor Code: 90  
 UST Monitor Method: NO MONITORING ALTERNATIVE SELECTED. VERIFY AND ENTER MONITORING

MAP FINDINGS  
FOCUS MAP 19

Map ID	Site	Database(s)	EPA ID Number
--------	------	-------------	---------------

**COMPLETE ROOF CARE, INC. (Continued)**

**S104745950**

ALTERNATIVE DURING INSPECTION.

140

**S F M CO  
12344 OAK KNOLL RD  
POWAY, CA**

**RCRA-SQG 1000122768  
FINDS CAD981159700**

RCRA-SQG:

Date form received by agency: 09/01/1996  
 Facility name: S F M CO  
 Facility address: 12344 OAK KNOLL RD  
 POWAY, CA 92064  
 EPA ID: CAD981159700  
 Mailing address: P O BOX 23063  
 SAN DIEGO, CA 92123  
 Contact: Not reported  
 Contact address: Not reported  
 Not reported  
 Contact country: Not reported  
 Contact telephone: Not reported  
 Contact email: Not reported  
 EPA Region: 09  
 Classification: Small Small Quantity Generator  
 Description: Handler: generates more than 100 and less than 1000 kg of hazardous waste during any calendar month and accumulates less than 6000 kg of hazardous waste at any time; or generates 100 kg or less of hazardous waste during any calendar month, and accumulates more than 1000 kg of hazardous waste at any time

Owner/Operator Summary:

Owner/operator name: SCOTT STAGER, MARK KOCH & LAURIE SIKES  
 Owner/operator address: NOT REQUIRED  
 NOT REQUIRED, ME 99999  
 Owner/operator country: Not reported  
 Owner/operator telephone: (415) 555-1212  
 Legal status: Private  
 Owner/Operator Type: Owner  
 Owner/Op start date: Not reported  
 Owner/Op end date: Not reported

Owner/operator name: NOT REQUIRED  
 Owner/operator address: NOT REQUIRED  
 NOT REQUIRED, ME 99999

Owner/operator country: Not reported  
 Owner/operator telephone: (415) 555-1212  
 Legal status: Private  
 Owner/Operator Type: Operator  
 Owner/Op start date: Not reported  
 Owner/Op end date: Not reported

Handler Activities Summary:

U.S. importer of hazardous waste: No  
 Mixed waste (haz. and radioactive): No  
 Recycler of hazardous waste: No  
 Transporter of hazardous waste: No  
 Treater, storer or disposer of HW: No  
 Underground injection activity: No

MAP FINDINGS  
FOCUS MAP 19

Map ID	Site	Database(s)	EPA ID Number
--------	------	-------------	---------------

**S F M CO (Continued)**

**1000122768**

On-site burner exemption: No  
 Furnace exemption: No  
 Used oil fuel burner: No  
 Used oil processor: No  
 User oil refiner: No  
 Used oil fuel marketer to burner: No  
 Used oil Specification marketer: No  
 Used oil transfer facility: No  
 Used oil transporter: No

Historical Generators:

Date form received by agency: 10/22/1985  
 Facility name: S F M CO  
 Classification: Large Quantity Generator

Violation Status: No violations found

FINDS:

Registry ID: 110002677648

Environmental Interest/Information System

RCRAInfo is a national information system that supports the Resource Conservation and Recovery Act (RCRA) program through the tracking of events and activities related to facilities that generate, transport, and treat, store, or dispose of hazardous waste. RCRAInfo allows RCRA program staff to track the notification, permit, compliance, and corrective action activities required under RCRA.

140

**POWAY ROAD STATION  
12341 OAK KNOLL RD  
POWAY, CA 92064**

**HIST UST U001572096  
N/A**

HIST UST:

Region: STATE  
 Facility ID: 00000044197  
 Facility Type: Gas Station  
 Other Type: Not reported  
 Total Tanks: 0002  
 Contact Name: DON UBBEN  
 Telephone: 6195655251  
 Owner Name: COUNTY OF SAN DIEGO - DEPARTME  
 Owner Address: 5555 OVERLAND AVE. BLDG 6 RM 1  
 Owner City,St,Zip: SAN DIEGO, CA 92123

Tank Num: 001  
 Container Num: PW051  
 Year Installed: 1973  
 Tank Capacity: 00010000  
 Tank Used for: PRODUCT  
 Type of Fuel: UNLEADED  
 Tank Construction: Not reported  
 Leak Detection: Stock Inventor

Tank Num: 002  
 Container Num: PW052  
 Year Installed: Not reported

MAP FINDINGS  
FOCUS MAP 19

Map ID	Site	Database(s)	EPA ID Number
--------	------	-------------	---------------

**POWAY ROAD STATION (Continued)**

**U001572096**

Tank Capacity: 00001000  
 Tank Used for: PRODUCT  
 Type of Fuel: DIESEL  
 Tank Construction: Not reported  
 Leak Detection: Stock Inventor

**140 COUNTY OF SD/POWAY RD STN  
 12341 OAK KNOLL RD  
 POWAY, CA 92064**

**HIST CORTESE S101337847  
 LUST N/A  
 SLIC  
 SWEEPS UST  
 San Diego Co. HMMD  
 SAN DIEGO CO. SAM**

**HIST CORTESE:**

Region: CORTESE  
 Facility County Code: 37  
 Reg By: LTNKA  
 Reg Id: 9UT2799

**LUST:**

Region: STATE  
 Global Id: T0607301557  
 Latitude: 32.9499028  
 Longitude: -117.0636431  
 Case Type: LUST Cleanup Site  
 Status: Completed - Case Closed  
 Status Date: 07/15/2004  
 Lead Agency: SAN DIEGO COUNTY LOP  
 Case Worker: JS  
 Local Agency: SAN DIEGO COUNTY LOP  
 RB Case Number: 9UT2799  
 LOC Case Number: H20708-002  
 File Location: Local Agency  
 Potential Media Affect: Aquifer used for drinking water supply  
 Potential Contaminants of Concern: Gasoline  
 Site History: Not reported

Click here to access the California GeoTracker records for this facility:

**Contact:**

Global Id: T0607301557  
 Contact Type: Local Agency Caseworker  
 Contact Name: JON SENAHA  
 Organization Name: SAN DIEGO COUNTY LOP  
 Address: P.O. Box 129261  
 City: San Diego  
 Email: jon.senaha@sdcounty.ca.gov  
 Phone Number: Not reported

**Status History:**

Global Id: T0607301557  
 Status: Completed - Case Closed  
 Status Date: 07/15/2004

Global Id: T0607301557  
 Status: Open - Case Begin Date  
 Status Date: 06/01/1994

MAP FINDINGS  
FOCUS MAP 19

Map ID      Site      Database(s)      EPA ID Number

---

**COUNTY OF SD/POWAY RD STN (Continued)**

**S101337847**

Regulatory Activities:

Global Id:                    T0607301557  
Action Type:                Other  
Date:                        01/01/1950  
Action:                      Leak Stopped

Global Id:                    T0607301557  
Action Type:                Other  
Date:                        01/01/1950  
Action:                      Leak Discovery

Global Id:                    T0607301557  
Action Type:                Other  
Date:                        01/01/1950  
Action:                      Leak Began

Global Id:                    T0607301557  
Action Type:                Other  
Date:                        01/01/1950  
Action:                      Leak Reported

LUST REG 9:

Region:                      9  
Status:                      Preliminary site assessment underway  
Case Number:                9UT2799  
Local Case:                 H20708-002  
Substance:                 Gasoline  
Qty Leaked:                 0  
Abate Method:              Not reported  
Local Agency:              San Diego  
How Found:                 Tank Closure  
How Stopped:                Close Tank  
Source:                      Tank  
Cause:                        Corrosion  
Lead Agency:                Local Agency  
Case Type:                 Aquifer affected  
Date Found:                 06/01/1994  
Date Stopped:               06/01/1994  
Confirm Date:              / /  
Submit Workplan:          Not reported  
Prelim Assess:              07/19/1994  
Desc Pollution:             Not reported  
Remed Plan:                / /  
Remed Action:              Not reported  
Began Monitor:             Not reported  
Release Date:              06/01/1994  
Enforce Date:              Not reported  
Closed Date:                Not reported  
Enforce Type:              Not reported  
Pilot Program:             LOP  
Basin Number:              906.20  
GW Depth:                 >15  
Beneficial Use:             Municipal groundwater use  
NPDES Number:             Not reported  
Priority:                     2A

MAP FINDINGS  
FOCUS MAP 19

Map ID Site Database(s) EPA ID Number

---

**COUNTY OF SD/POWAY RD STN (Continued)**

**S101337847**

File Dispn: Not reported  
Interim Remedial Actions: Yes  
Cleanup and Abatement order Number: Not reported  
Waste Discharge Requirement Number: Not reported

**SLIC:**

Region: STATE  
**Facility Status: Completed - Case Closed**  
Status Date: 11/27/1989  
Global Id: T0608118612  
Lead Agency: SAN DIEGO COUNTY LOP  
Lead Agency Case Number: H20708-001  
Latitude: 32.949531  
Longitude: -117.063278  
Case Type: Cleanup Program Site  
Case Worker: Not reported  
Local Agency: Not reported  
RB Case Number: Not reported  
File Location: Local Agency  
Potential Media Affected: Under Investigation  
Potential Contaminants of Concern: Diesel  
Site History: Not reported

[Click here to access the California GeoTracker records for this facility:](#)

**SWEEPS UST:**

Status: Active  
Comp Number: 20708  
Number: 9  
Board Of Equalization: 44-022036  
Referral Date: Not reported  
Action Date: 06-26-92  
Created Date: 02-29-88  
Owner Tank Id: Not reported  
SWRCB Tank Id: 37-000-020708-000001  
Tank Status: A  
Capacity: 10000  
Active Date: Not reported  
Tank Use: M.V. FUEL  
STG: P  
Content: REG UNLEADED  
Number Of Tanks: 2

Status: Active  
Comp Number: 20708  
Number: 9  
Board Of Equalization: 44-022036  
Referral Date: Not reported  
Action Date: 06-26-92  
Created Date: 02-29-88  
Owner Tank Id: Not reported  
SWRCB Tank Id: 37-000-020708-000002  
Tank Status: A  
Capacity: 1000  
Active Date: Not reported  
Tank Use: M.V. FUEL



MAP FINDINGS  
FOCUS MAP 19

Map ID Site Database(s) EPA ID Number

COUNTY OF SD/POWAY RD STN (Continued)

S101337847

STG: P  
Content: OTHER  
Number Of Tanks: Not reported

SAN DIEGO CO. HMMD:

Facility Id: 120708  
Business Type: Not reported  
EPA Id Number: CAL000022813  
APN: 317-152-14-00  
Last HMMD Inspection: 06/23/2000  
Permit Status: INAC  
Permit Expiration: Not reported  
Facility Owner: COUNTY OF SAN DIEGO  
Facility Address: 5555 OVERLAND AV  
Facility City: SAN DIEGO  
Facility State: CA  
Facility Zip: 92123-  
UST Owner: COUNTY OF SAN DIEGO/PUBLIC WKS  
Handle Regulated Hazmat: Not reported  
Own Or Operate UST: Not reported  
Subject To APSA: Not reported  
Generate Haz Waste: Y  
Treat Haz Waste: Not reported  
Generate Medical Waste: Not reported

UST:

UST Name: UNDERGROUND TANK 120708 T001  
Last Update: 2012-11-02 14:17:38  
Permit Number: 120708  
Tank Type: SINGLE WALL  
Additional Id: PW051  
Capacity Gallons: 10000  
UST Contents: REGULAR UNLEADED  
Other Content Info: REGULAR UNLEADED  
Reg Status: REMOVED  
Remove Close Date: 1994-01-06 00:00:00  
Year Installed: 1973-01-01 00:00:00  
Pipe Type: SINGLE WALL  
Delivery System: PRESSURE  
Monitor Code: 10  
UST Monitor Method: SW TANK DW PRESSURE PIPE W/POS SHUTOFF LLD W/DAILY RECONCILE OR WEEKLY GAUGE: TNK TEST ANN, PIPE TEST ANN 0.1 GAL/HR OR MO 0.2 GAL/HR

UST Name: UNDERGROUND TANK 120708 T002  
Last Update: 2012-11-02 14:17:38  
Permit Number: 120708  
Tank Type: SINGLE WALL  
Additional Id: PW052  
Capacity Gallons: 1000  
UST Contents: DIESEL  
Other Content Info: DIESEL  
Reg Status: REMOVED  
Remove Close Date: 1994-01-06 00:00:00  
Year Installed: Not reported  
Pipe Type: SINGLE WALL  
Delivery System: SUCTION  
Monitor Code: 05

MAP FINDINGS  
FOCUS MAP 19

Map ID Site Database(s) EPA ID Number

COUNTY OF SD/POWAY RD STN (Continued)

S101337847

UST Monitor Method: SW TANK DW PIPE W/ POS SHUTOFF-ALARM ON LLD W/ SIRS:SIR ANALY  
MONTHLY, TANK TEST BIENNIALY, PIPE TEST ANN 0.1 G/HR OR MO 0.2 G/HR

UST Name: UNDERGROUND TANK 120708 T003  
Last Update: 2012-11-02 14:17:38  
Permit Number: 120708  
Tank Type: SINGLE WALL  
Additional Id: 00003  
Capacity Gallons: 10000  
UST Contents: REGULAR UNLEADED  
Other Content Info: REGULAR UNLEADED  
Reg Status: REMOVED  
Remove Close Date: 1994-01-06 00:00:00  
Year Installed: Not reported  
Pipe Type: Not reported  
Delivery System: Not reported  
Monitor Code: 90  
UST Monitor Method: NO MONITORING ALTERNATIVE SELECTED. VERIFY AND ENTER MONITORING  
ALTERNATIVE DURING INSPECTION.

SAN DIEGO CO. SAM:

Case Number: H20708-001  
Agency: DEH Site Assessment & Mitigation  
**Funding: Non Billable**  
Facility Type: Failed Integrity Test  
Facility Status: Closed Case  
Date: 11/27/1989  
Date Began: 5/18/1989

Case Number: H20708-002  
Agency: DEH Site Assessment & Mitigation  
**Funding: LOP - Federal Fund**  
Facility Type: Drinking Water Aquifer Impacted  
Facility Status: Closed Case  
Date: 7/15/2004  
Date Began: 6/1/1994

140

THE LASER CENTER & AESTHETICS OF CA.  
12855 POMERADO RD  
POWAY, CA 92064

San Diego Co. HMMD S106066062  
N/A

SAN DIEGO CO. HMMD:

Facility Id: 205730  
Business Type: 6HK10  
EPA Id Number: CAL00291417  
APN: 317-550-17-00  
Last HMMD Inspection: 06/16/2009  
Permit Status: OPEN  
Permit Expiration: 11/30/2012  
Facility Owner: HAM SANG WONG  
Facility Address: 12855 POMERADO RD A  
Facility City: POWAY  
Facility State: CA  
Facility Zip: 92064  
UST Owner: Not reported  
Handle Regulated Hazmat: Not reported

MAP FINDINGS  
FOCUS MAP 19

Map ID	Site	Database(s)	EPA ID Number
--------	------	-------------	---------------

**THE LASER CENTER & AESTHETICS OF CA. (Continued)**

**S106066062**

Own Or Operate UST: Not reported  
 Subject To APSA: Not reported  
 Generate Haz Waste: Y  
 Treat Haz Waste: Not reported  
 Generate Medical Waste: Y

Inactive Permits:

Facility Id: 205730  
 Update Date: 11/02/2012  
 Case Number: Not reported  
 Name: WASTE 902 INFECTIOUS WASTE, SHARPS  
 Other Information: ISOLYSER  
 Material Waste: Waste  
 Hazardous Categories 1: Not reported  
 Hazardous Categories 2: Not reported

Facility Id: 205730  
 Update Date: 11/02/2012  
 Case Number: Not reported  
 Name: WASTE 541 PHOTOCHEM/PHOTOPROC WASTE  
 Other Information: SRU, FIXER TRMTS SYS  
 Material Waste: Waste  
 Hazardous Categories 1: Not reported  
 Hazardous Categories 2: Not reported

Violations Active Permits:

Facility Id: 205730  
 Update Date: 11/02/2012  
 Inspection Date: 06/16/2009  
 Violation Code: 6HV4303  
 Violation: SQG:NO MED WASTE DISPOSAL RECORDS  
 Violation Citation: Generator did not retain on file disposal receipts and/or tracking documents for waste shipped offsite for at least 2 years (SQG). 117945(b)  
 Activity: ACTIVE

Facility Id: 206805  
 Business Type: 6HK10  
 EPA Id Number: Not reported  
 APN: 317-550-17-00  
 Last HMMD Inspection: 06/01/2006  
 Permit Status: INAC  
 Permit Expiration: 10/31/2009  
 Facility Owner: JAMES M RICKETTS, DO  
 Facility Address: 12855 POMERADO RD #E  
 Facility City: Poway  
 Facility State: CA  
 Facility Zip: 92064  
 UST Owner: Not reported  
 Handle Regulated Hazmat: Not reported  
 Own Or Operate UST: Not reported  
 Subject To APSA: Not reported  
 Generate Haz Waste: Not reported  
 Treat Haz Waste: Not reported  
 Generate Medical Waste: Not reported

MAP FINDINGS  
FOCUS MAP 19

Map ID	Site	Database(s)	EPA ID Number
--------	------	-------------	---------------

**THE LASER CENTER & AESTHETICS OF CA. (Continued)**

**S106066062**

Facility Id: 150004  
 Business Type: 6HK10  
 EPA Id Number: Not reported  
 APN: 317-550-17-00  
 Last HMMD Inspection: 03/20/2003  
 Permit Status: CHNG  
 Permit Expiration: 10/31/2005  
 Facility Owner: DR LAN TRAN DDS  
 Facility Address: 12855 POMERADO RD A  
 Facility City: POWAY  
 Facility State: CA  
 Facility Zip: 92064-5342  
 UST Owner: Not reported  
 Handle Regulated Hazmat: Not reported  
 Own Or Operate UST: Not reported  
 Subject To APSA: Not reported  
 Generate Haz Waste: Y  
 Treat Haz Waste: Not reported  
 Generate Medical Waste: Not reported

140

**STRIP JOINT THE  
12823 POMERADO RD  
POWAY, CA 92064**

**RCRA-SQG 1000260793  
FINDS CAD981654916**

RCRA-SQG:

Date form received by agency: 09/15/1986  
 Facility name: STRIP JOINT THE  
 Facility address: 12823 POMERADO RD  
 POWAY, CA 92064  
 EPA ID: CAD981654916  
 Mailing address: 12823 POMERADO  
 POWAY, CA 92064  
 Contact: ENVIRONMENTAL MANAGER  
 Contact address: 12823 POMERADO RD  
 POWAY, CA 92064  
 Contact country: US  
 Contact telephone: (619) 748-8895  
 Contact email: Not reported  
 EPA Region: 09  
 Classification: Small Small Quantity Generator  
 Description: Handler: generates more than 100 and less than 1000 kg of hazardous waste during any calendar month and accumulates less than 6000 kg of hazardous waste at any time; or generates 100 kg or less of hazardous waste during any calendar month, and accumulates more than 1000 kg of hazardous waste at any time

Owner/Operator Summary:

Owner/operator name: ROGER SULLIVAN  
 Owner/operator address: NOT REQUIRED  
 NOT REQUIRED, ME 99999  
 Owner/operator country: Not reported  
 Owner/operator telephone: (415) 555-1212  
 Legal status: Private  
 Owner/Operator Type: Owner  
 Owner/Op start date: Not reported  
 Owner/Op end date: Not reported

MAP FINDINGS  
FOCUS MAP 19

Map ID	Site	Database(s)	EPA ID Number
--------	------	-------------	---------------

**STRIP JOINT THE (Continued)**

**1000260793**

Owner/operator name: NOT REQUIRED  
 Owner/operator address: NOT REQUIRED  
 NOT REQUIRED, ME 99999  
 Owner/operator country: Not reported  
 Owner/operator telephone: (415) 555-1212  
 Legal status: Private  
 Owner/Operator Type: Operator  
 Owner/Op start date: Not reported  
 Owner/Op end date: Not reported

Handler Activities Summary:

U.S. importer of hazardous waste: No  
 Mixed waste (haz. and radioactive): No  
 Recycler of hazardous waste: No  
 Transporter of hazardous waste: No  
 Treater, storer or disposer of HW: No  
 Underground injection activity: No  
 On-site burner exemption: No  
 Furnace exemption: No  
 Used oil fuel burner: No  
 Used oil processor: No  
 User oil refiner: No  
 Used oil fuel marketer to burner: No  
 Used oil Specification marketer: No  
 Used oil transfer facility: No  
 Used oil transporter: No

Violation Status: No violations found

FINDS:

Registry ID: 110002739252

Environmental Interest/Information System

RCRAInfo is a national information system that supports the Resource Conservation and Recovery Act (RCRA) program through the tracking of events and activities related to facilities that generate, transport, and treat, store, or dispose of hazardous waste. RCRAInfo allows RCRA program staff to track the notification, permit, compliance, and corrective action activities required under RCRA.

140

**WESTERN MOWER & ENGINE  
12823 POMERADO RD  
POWAY, CA 92064**

**HAZNET S113798340  
N/A**

HAZNET:

Year: 2012  
 Gepaid: CAL000345839  
 Contact: MARTY MCCLUNG  
 Telephone: 8587482292  
 Mailing Name: Not reported  
 Mailing Address: 12823 POMERADO RD  
 Mailing City,St,Zip: POWAY, CA 920640000  
 Gen County: San Diego  
 TSD EPA ID: CAT080013352  
 TSD County: Los Angeles  
 Waste Category: Not reported

MAP FINDINGS  
FOCUS MAP 19

Map ID	Site	Database(s)	EPA ID Number
--------	------	-------------	---------------

**WESTERN MOWER & ENGINE (Continued)**

**S113798340**

Disposal Method: Other Recovery Of Reclamation For Reuse Including Acid Regeneration,  
Organics Recovery Ect  
Tons: 0.187  
Facility County: San Diego

140

**THE STRIP JOINT  
12823 POMERADO RD  
POWAY, CA 92064**

**San Diego Co. HMMMD**

**S104745190  
N/A**

SAN DIEGO CO. HMMMD:

Facility Id: 211099  
Business Type: 6HK26  
EPA Id Number: CAL000345839  
APN: 317-550-01-00  
Last HMMMD Inspection: 01/11/2012  
Permit Status: OPEN  
Permit Expiration: 02/28/2013  
Facility Owner: MARTY MCCLUNG  
Facility Address: 12823 POMERADO RD  
Facility City: Poway  
Facility State: CA  
Facility Zip: 92064  
UST Owner: Not reported  
Handle Regulated Hazmat: Y  
Own Or Operate UST: Not reported  
Subject To APSA: Not reported  
Generate Haz Waste: Y  
Treat Haz Waste: Not reported  
Generate Medical Waste: Not reported

Active Permits:

Facility Id: 211099  
Update Date: 11/02/2012  
Case Number: Not reported  
Name: WASTE 888 USED OIL FILTERS  
Other Information: Not reported  
Material Waste: Waste  
Hazardous Categories 1: Not reported  
Hazardous Categories 2: Not reported

Facility Id: 211099  
Update Date: 11/02/2012  
Case Number: Not reported  
Name: WASTE 221 WASTE OIL & MIXED OIL  
Other Information: USED OIL  
Material Waste: Waste  
Hazardous Categories 1: Not reported  
Hazardous Categories 2: Not reported

Facility Id: 211099  
Update Date: 11/02/2012  
Case Number: Not reported  
Name: WASTE 214 UNSPEC SOLVENT MIXTURE  
Other Information: WASTE GASOLINE; 2 STROKE GAS  
Material Waste: Waste  
Hazardous Categories 1: Not reported  
Hazardous Categories 2: Not reported

MAP FINDINGS  
FOCUS MAP 19

Map ID	Site	Database(s)	EPA ID Number
--------	------	-------------	---------------

**THE STRIP JOINT (Continued)**

**S104745190**

Facility Id: 211099  
 Update Date: 11/02/2012  
 Case Number: Not reported  
 Name: WASTE 444 USED BATTERIES  
 Other Information: HAULER: NAPA  
 Material Waste: Waste  
 Hazardous Categories 1: Not reported  
 Hazardous Categories 2: Not reported

Violations Active Permits:

Facility Id: 211099  
 Update Date: 11/02/2012  
 Inspection Date: 01/11/2012  
 Violation Code: 6HV0214  
 Violation: WASTE OIL CONTAMINATED  
 Violation Citation: Generator of waste oil has improperly contaminated the waste oil with other hazardous wastes. HSC 25250.7  
 Activity: ACTIVE

Facility Id: 101027  
 Business Type: Not reported  
 EPA Id Number: Not reported  
 APN: 317-550-01-00  
 Last HMMD Inspection: 10/02/1987  
 Permit Status: INAC  
 Permit Expiration: 10/02/1987  
 Facility Owner: ROGER SULLIVAN  
 Facility Address: 12823 POMERADO RD  
 Facility City: POWAY  
 Facility State: CA  
 Facility Zip: 92064-5323  
 UST Owner: Not reported  
 Handle Regulated Hazmat: Not reported  
 Own Or Operate UST: Not reported  
 Subject To APSA: Not reported  
 Generate Haz Waste: Y  
 Treat Haz Waste: Not reported  
 Generate Medical Waste: Not reported

141

**317-151-60**  
**12255 POWAY ROAD**  
**POWAY, CA 92064**

**US BROWNFIELDS**

**1010375838**  
**N/A**

US BROWNFIELDS:

Recipient name: Poway Redevelopment Agency  
 Grant type: Assessment  
 Property name: 317-151-60  
 Property #: 317-151-60  
 Parcel size: .79  
 Property Description: Automotive Outlet -Facility observed to consist of one building and parking areas. Facility observed to be automotive sales and service facility.  
 Latitude: 32.951658  
 Longitude: -117.062704  
 HCM label: Not reported  
 Map scale: Not reported

MAP FINDINGS  
FOCUS MAP 19

Map ID Site Database(s) EPA ID Number

**317-151-60 (Continued)**

**1010375838**

Point of reference: Not reported  
 Datum: Not reported  
 ACRES property ID: 39764  
 Start date: Not reported  
 Completed date: Not reported  
 Acres cleaned up: Not reported  
 Cleanup funding: Not reported  
 Cleanup funding source: Not reported  
 Assessment funding: 992  
 Assessment funding source: US EPA - Brownfields Assessment Cooperative Agreement  
 Redevelopment funding: Not reported  
 Redev. funding source: Not reported  
 Redev. funding entity name: Not reported  
 Redevelopment start date: Not reported  
 Assessment funding entity: EPA  
 Cleanup funding entity: Not reported  
 Grant type: N/A  
 Accomplishment type: Phase I Environmental Assessment  
 Accomplishment count: 1  
 Cooperative agreement #: 96914701  
 Ownership entity: Not reported  
 Current owner: Paul McGregor 10-21-92 & Angela  
 Did owner change: Not reported  
 Cleanup required: Yes  
 Video available: Not reported  
 Photo available: Not reported  
 Institutional controls required: N  
 IC Category proprietary controls: Not reported  
 IC cat. info. devices: Not reported  
 IC cat. gov. controls: Not reported  
 IC cat. enforcement permit tools: Not reported  
 IC in place date: Not reported  
 IC in place: No  
 State/tribal program date: Not reported  
 State/tribal program ID: Not reported  
 State/tribal NFA date: Not reported  
 Air contaminated: Not reported  
 Air cleaned: Not reported  
 Asbestos found: N  
 Asbestos cleaned: Not reported  
 Controled substance found: N  
 Controled substance cleaned: Not reported  
 Drinking water affected: Not reported  
 Drinking water cleaned: Not reported  
 Groundwater affected: Not reported  
 Groundwater cleaned: Not reported  
 Lead contaminant found: Y  
 Lead cleaned up: Not reported  
 No media affected: Not reported  
 Unknown media affected: Not reported  
 Other cleaned up: Not reported  
 Other metals found: N  
 Other metals cleaned: Not reported  
 Other contaminants found: N  
 Other contams found description: Not reported  
 PAHs found: N  
 PAHs cleaned up: Not reported



MAP FINDINGS  
FOCUS MAP 19

Map ID	Site	Database(s)	EPA ID Number
	<b>317-151-60 (Continued)</b>		<b>1010375838</b>
	PCBs found: N PCBs cleaned up: Not reported Petro products found: Y Petro products cleaned: Not reported Sediments found: Not reported Sediments cleaned: Not reported Soil affected: Not reported Soil cleaned up: Not reported Surface water cleaned: Not reported Unknown found: Not reported VOCs found: Y VOCs cleaned: Not reported Cleanup other description: Not reported Num. of cleanup and re-dev. jobs: Not reported Past use greenspace acreage: Not reported Past use residential acreage: Not reported Past use commercial acreage: Not reported Past use industrial acreage: Not reported Future use greenspace acreage: Not reported Future use residential acreage: Not reported Future use commercial acreage: Not reported Future use industrial acreage: Not reported Greenspace acreage and type: Not reported Superfund Fed. landowner flag: Not reported		
<b>141</b>	<b>12255 POWAY RD POWAY, CA 92064</b>	<b>EDR US Hist Auto Stat</b>	<b>1015187631 N/A</b>
	EDR Historical Auto Stations: Name: ADVANTAGE AUTO CTR Year: 2010 Address: 12255 POWAY RD		
<b>141</b>	<b>SAN DIEGO VOLVO 12255 POWAY RD POWAY, CA 92064</b>	<b>HIST CORTESE LUST SWEEPS UST San Diego Co. HMMD</b>	<b>S100232616 N/A</b>
	HIST CORTESE: Region: CORTESE Facility County Code: 37 Reg By: LTNKA Reg Id: 9UT457		
	LUST: Region: STATE Global Id: T0607302759 Latitude: 32.9506908 Longitude: -117.0674082 Case Type: LUST Cleanup Site Status: Completed - Case Closed Status Date: 01/19/2012 Lead Agency: SAN DIEGO COUNTY LOP Case Worker: TVS Local Agency: SAN DIEGO COUNTY LOP		

MAP FINDINGS  
FOCUS MAP 19

Map ID Site Database(s) EPA ID Number

**SAN DIEGO VOLVO (Continued)**

**S100232616**

RB Case Number: 9UT457  
 LOC Case Number: H14146-001  
 File Location: Local Agency  
 Potential Media Affect: Aquifer used for drinking water supply  
 Potential Contaminants of Concern: Gasoline  
 Site History: This case is Closed. Please refer to "Site Maps/Documents" tab for Closure Letter/Summary.

Click here to access the California GeoTracker records for this facility:

Contact:

Global Id: T0607302759  
 Contact Type: Local Agency Caseworker  
 Contact Name: TONY SAWYER  
 Organization Name: SAN DIEGO COUNTY LOP  
 Address: P.O. Box 129261  
 City: San Diego  
 Email: tony.sawyer@sdcounty.ca.gov  
 Phone Number: Not reported

Status History:

Global Id: T0607302759  
 Status: Open - Verification Monitoring  
 Status Date: 05/19/2010

Global Id: T0607302759  
 Status: Completed - Case Closed  
 Status Date: 01/19/2012

Global Id: T0607302759  
 Status: Open - Remediation  
 Status Date: 12/31/1986

Global Id: T0607302759  
 Status: Open - Case Begin Date  
 Status Date: 07/17/1986

Regulatory Activities:

Global Id: T0607302759  
 Action Type: ENFORCEMENT  
 Date: 01/19/2012  
 Action: Closure/No Further Action Letter

Global Id: T0607302759  
 Action Type: ENFORCEMENT  
 Date: 05/13/2011  
 Action: Technical Correspondence / Assistance / Other

Global Id: T0607302759  
 Action Type: Other  
 Date: 01/01/1950  
 Action: Leak Stopped

Global Id: T0607302759  
 Action Type: ENFORCEMENT  
 Date: 05/21/2010  
 Action: Notification - Public Notice of Case Closure

MAP FINDINGS  
FOCUS MAP 19

Map ID	Site	Database(s)	EPA ID Number
--------	------	-------------	---------------

**SAN DIEGO VOLVO (Continued)**

**S100232616**

Global Id:	T0607302759
Action Type:	ENFORCEMENT
Date:	11/29/2011
Action:	Staff Letter
Global Id:	T0607302759
Action Type:	Other
Date:	01/01/1950
Action:	Leak Began
Global Id:	T0607302759
Action Type:	ENFORCEMENT
Date:	08/21/1992
Action:	Notice of Responsibility
Global Id:	T0607302759
Action Type:	ENFORCEMENT
Date:	07/09/2009
Action:	Letter - Notice
Global Id:	T0607302759
Action Type:	Other
Date:	01/01/1950
Action:	Leak Discovery
Global Id:	T0607302759
Action Type:	ENFORCEMENT
Date:	07/01/2011
Action:	Technical Correspondence / Assistance / Other
Global Id:	T0607302759
Action Type:	Other
Date:	01/01/1950
Action:	Leak Reported

**LUST REG 9:**

Region:	9
Status:	Remediation Plan
Case Number:	9UT457
Local Case:	H14146-001
Substance:	Gasoline
Qty Leaked:	0
Abate Method:	Not reported
Local Agency:	San Diego
How Found:	Tank Closure
How Stopped:	Close Tank
Source:	Piping
Cause:	Overfill
Lead Agency:	Local Agency
Case Type:	Aquifer affected
Date Found:	07/16/1986
Date Stopped:	09/29/1986
Confirm Date:	09/29/1986
Submit Workplan:	Not reported
Prelim Assess:	02/18/1987
Desc Pollution:	Not reported

MAP FINDINGS  
FOCUS MAP 19

Map ID Site Database(s) EPA ID Number

---

**SAN DIEGO VOLVO (Continued)**

**S100232616**

Remed Plan: 09/18/1987  
Remed Action: Not reported  
Began Monitor: Not reported  
Release Date: 07/17/1986  
Enforce Date: 8/21/92  
Closed Date: Not reported  
Enforce Type: SEL  
Pilot Program: LOP  
Basin Number: 906.20  
GW Depth: 13ft  
Beneficial Use: Municipal groundwater use  
NPDES Number: Not reported  
Priority: 2B  
File Dispn: Not reported  
Interim Remedial Actions: Yes  
Cleanup and Abatement order Number: Not reported  
Waste Discharge Requirement Number: Not reported

**SWEEPS UST:**

Status: Active  
Comp Number: 14146  
Number: 9  
Board Of Equalization: Not reported  
Referral Date: Not reported  
Action Date: 06-26-92  
Created Date: 02-29-88  
Owner Tank Id: Not reported  
SWRCB Tank Id: Not reported  
Tank Status: Not reported  
Capacity: Not reported  
Active Date: Not reported  
Tank Use: Not reported  
STG: Not reported  
Content: Not reported  
Number Of Tanks: Not reported

Status: Not reported  
Comp Number: 14146  
Number: Not reported  
Board Of Equalization: Not reported  
Referral Date: Not reported  
Action Date: Not reported  
Created Date: Not reported  
Owner Tank Id: Not reported  
SWRCB Tank Id: 37-000-014146-000001  
Tank Status: Not reported  
Capacity: 550  
Active Date: Not reported  
Tank Use: PETROLEUM  
STG: WASTE  
Content: Not reported  
Number Of Tanks: 1

**SAN DIEGO CO. HMMMD:**

Facility Id: 216397  
Business Type: 6HK26

MAP FINDINGS  
FOCUS MAP 19

Map ID      Site      Database(s)      EPA ID Number

---

**SAN DIEGO VOLVO (Continued)**

**S100232616**

EPA Id Number:            Not reported  
 APN:                        317-151-60-00  
 Last HMMD Inspection:    06/13/2012  
 Permit Status:            OPEN  
 Permit Expiration:        09/30/2013  
 Facility Owner:            ACE TIRE CENTERS OF POWAY  
 Facility Address:           12255 POWAY RD  
 Facility City:              POWAY  
 Facility State:             CA  
 Facility Zip:                92064  
 UST Owner:                Not reported  
 Handle Regulated Hazmat: Y  
 Own Or Operate UST:     Not reported  
 Subject To APSA:         Not reported  
 Generate Haz Waste:     Y  
 Treat Haz Waste:         Not reported  
 Generate Medical Waste: Not reported

Active Permits:

Facility Id:                216397  
 Update Date:              11/02/2012  
 Case Number:              Not reported  
 Name:                        WASTE 221 WASTE OIL & MIXED OIL  
 Other Information:        USED OIL  
 Material Waste:            Waste  
 Hazardous Categories 1:   Not reported  
 Hazardous Categories 2:   Not reported

Facility Id:                216397  
 Update Date:              11/02/2012  
 Case Number:              Not reported  
 Name:                        WASTE 888 USED OIL FILTERS  
 Other Information:        Not reported  
 Material Waste:            Waste  
 Hazardous Categories 1:   Not reported  
 Hazardous Categories 2:   Not reported

Facility Id:                216397  
 Update Date:              11/02/2012  
 Case Number:              Not reported  
 Name:                        WASTE 342 ORGANIC LIQUIDS W/METALS  
 Other Information:        USED ANITFREEZE  
 Material Waste:            Waste  
 Hazardous Categories 1:   Not reported  
 Hazardous Categories 2:   Not reported

Facility Id:                216397  
 Update Date:              11/02/2012  
 Case Number:              8002-05-9  
 Name:                        OILS, LUBRICATING  
 Other Information:        Not reported  
 Material Waste:            Material  
 Hazardous Categories 1:   PRESSURE RELEASE  
 Hazardous Categories 2:   Not reported

MAP FINDINGS  
FOCUS MAP 19

Map ID	Site	Database(s)	EPA ID Number
--------	------	-------------	---------------

141	<b>ALBA ACTION SPORTS</b> <b>12255 POWAY RD</b> <b>POWAY, CA 92064</b>	<b>San Diego Co. HMMD</b> <b>SAN DIEGO CO. SAM</b>	<b>S103240604</b> <b>N/A</b>
-----	------------------------------------------------------------------------------	-------------------------------------------------------	---------------------------------

SAN DIEGO CO. HMMD:

Facility Id:	114146
Business Type:	6HK26
EPA Id Number:	CAD131180853
APN:	317-151-60-00
Last HMMD Inspection:	05/17/2002
Permit Status:	INAC
Permit Expiration:	06/30/2004
Facility Owner:	CORJEN INC
Facility Address:	12255 POWAY RD
Facility City:	POWAY
Facility State:	CA
Facility Zip:	92064-4217
UST Owner:	S D COUNTY IMPORTS
Handle Regulated Hazmat:	Y
Own Or Operate UST:	Not reported
Subject To APSA:	Not reported
Generate Haz Waste:	Y
Treat Haz Waste:	Not reported
Generate Medical Waste:	Not reported

UST:

UST Name:	UNDERGROUND TANK 114146 T001
Last Update:	2012-11-02 14:17:38
Permit Number:	114146
Tank Type:	SINGLE WALL
Additional Id:	AT0188-1
Capacity Gallons:	550
UST Contents:	Not reported
Other Content Info:	WASTE OIL
Reg Status:	REMOVED
Remove Close Date:	1987-01-12 00:00:00
Year Installed:	Not reported
Pipe Type:	Not reported
Delivery System:	Not reported
Monitor Code:	90
UST Monitor Method:	NO MONITORING ALTERNATIVE SELECTED. VERIFY AND ENTER MONITORING ALTERNATIVE DURING INSPECTION.

SAN DIEGO CO. SAM:

Case Number:	H14146-001
Agency:	DEH Site Assessment & Mitigation
<b>Funding:</b>	<b>LOP - State Fund</b>
Facility Type:	Drinking Water Aquifer Impacted
Facility Status:	Remedial Investigation
Date:	4/11/2006
Date Began:	7/17/1986

MAP FINDINGS  
FOCUS MAP 19

Map ID	Site	Database(s)	EPA ID Number
--------	------	-------------	---------------

141	<b>RICHARDSON PONTIAC 12255 POWAY RD POWAY, CA</b>	<b>RCRA-SQG FINDS</b>	<b>1000686496 CAD983638164</b>
-----	------------------------------------------------------------	---------------------------	------------------------------------

RCRA-SQG:

Date form received by agency: 02/27/1992  
 Facility name: RICHARDSON PONTIAC  
 Facility address: 12255 POWAY RD  
 POWAY, CA 92064  
 EPA ID: CAD983638164  
 Contact: CRAIG VADEN  
 Contact address: 12255 POWAY RD  
 POWAY, CA 92064  
 Contact country: US  
 Contact telephone: (619) 679-6900  
 Contact email: Not reported  
 EPA Region: 09  
 Classification: Small Small Quantity Generator  
 Description: Handler: generates more than 100 and less than 1000 kg of hazardous waste during any calendar month and accumulates less than 6000 kg of hazardous waste at any time; or generates 100 kg or less of hazardous waste during any calendar month, and accumulates more than 1000 kg of hazardous waste at any time

Owner/Operator Summary:

Owner/operator name: RICHARDSON PONTIAC  
 Owner/operator address: 15209 CRESTVIEW CT  
 POWAY, CA 92064  
 Owner/operator country: Not reported  
 Owner/operator telephone: (619) 748-3480  
 Legal status: Private  
 Owner/Operator Type: Owner  
 Owner/Op start date: Not reported  
 Owner/Op end date: Not reported

Handler Activities Summary:

U.S. importer of hazardous waste: No  
 Mixed waste (haz. and radioactive): No  
 Recycler of hazardous waste: No  
 Transporter of hazardous waste: No  
 Treater, storer or disposer of HW: No  
 Underground injection activity: No  
 On-site burner exemption: No  
 Furnace exemption: No  
 Used oil fuel burner: No  
 Used oil processor: No  
 User oil refiner: No  
 Used oil fuel marketer to burner: No  
 Used oil Specification marketer: No  
 Used oil transfer facility: No  
 Used oil transporter: No

Violation Status: No violations found

FINDS:

Registry ID: 110038709902

Environmental Interest/Information System

MAP FINDINGS  
FOCUS MAP 19

Map ID	Site	Database(s)	EPA ID Number
--------	------	-------------	---------------

**RICHARDSON PONTIAC (Continued)**

**1000686496**

US EPA Assessment, Cleanup and Redevelopment Exchange System (ACRES) is a federal online database for Brownfields Grantees to electronically submit data directly to EPA.

Registry ID: 110002877511

**Environmental Interest/Information System**

RCRAInfo is a national information system that supports the Resource Conservation and Recovery Act (RCRA) program through the tracking of events and activities related to facilities that generate, transport, and treat, store, or dispose of hazardous waste. RCRAInfo allows RCRA program staff to track the notification, permit, compliance, and corrective action activities required under RCRA.

142

**317-540-71**  
**12532-12604 OAK KNOLL ROAD**  
**POWAY, CA 92064**

**US BROWNFIELDS** **1010382395**  
**N/A**

**US BROWNFIELDS:**

Recipient name:	Poway Redevelopment Agency
Grant type:	Assessment
Property name:	317-540-71
Property #:	317-540-71
Parcel size:	11.2
Property Description:	Countryside Apartments - Facility observed to consist of residential complex with ten multi-unit buildings, pool, and parking and landscaped areas.
Latitude:	32.950647
Longitude:	-117.058644
HCM label:	Not reported
Map scale:	Not reported
Point of reference:	Not reported
Datum:	Not reported
ACRES property ID:	39706
Start date:	Not reported
Completed date:	Not reported
Acres cleaned up:	Not reported
Cleanup funding:	Not reported
Cleanup funding source:	Not reported
Assessment funding:	992
Assessment funding source:	US EPA - Brownfields Assessment Cooperative Agreement
Redevelopment funding:	Not reported
Redev. funding source:	Not reported
Redev. funding entity name:	Not reported
Redevelopment start date:	Not reported
Assessment funding entity:	EPA
Cleanup funding entity:	Not reported
Grant type:	N/A
Accomplishment type:	Phase I Environmental Assessment
Accomplishment count:	1
Cooperative agreement #:	96914701
Ownership entity:	Not reported
Current owner:	Countryside Apartments, LLC
Did owner change:	Not reported
Cleanup required:	No
Video available:	Not reported
Photo available:	Not reported



MAP FINDINGS  
 FOCUS MAP 19

Map ID      Site      Database(s)      EPA ID Number

---

**317-540-71 (Continued)**

**1010382395**

Institutional controls required: N  
 IC Category proprietary controls: Not reported  
 IC cat. info. devices: Not reported  
 IC cat. gov. controls: Not reported  
 IC cat. enforcement permit tools: Not reported  
 IC in place date: Not reported  
 IC in place: No  
 State/tribal program date: Not reported  
 State/tribal program ID: Not reported  
 State/tribal NFA date: Not reported  
 Air contaminated: Not reported  
 Air cleaned: Not reported  
 Asbestos found: N  
 Asbestos cleaned: Not reported  
 Controlled substance found: N  
 Controlled substance cleaned: Not reported  
 Drinking water affected: Not reported  
 Drinking water cleaned: Not reported  
 Groundwater affected: Not reported  
 Groundwater cleaned: Not reported  
 Lead contaminant found: N  
 Lead cleaned up: Not reported  
 No media affected: Not reported  
 Unknown media affected: Not reported  
 Other cleaned up: Not reported  
 Other metals found: N  
 Other metals cleaned: Not reported  
 Other contaminants found: N  
 Other contams found description: Not reported  
 PAHs found: N  
 PAHs cleaned up: Not reported  
 PCBs found: N  
 PCBs cleaned up: Not reported  
 Petro products found: N  
 Petro products cleaned: Not reported  
 Sediments found: Not reported  
 Sediments cleaned: Not reported  
 Soil affected: Not reported  
 Soil cleaned up: Not reported  
 Surface water cleaned: Not reported  
 Unknown found: Not reported  
 VOCs found: N  
 VOCs cleaned: Not reported  
 Cleanup other description: Not reported  
 Num. of cleanup and re-dev. jobs: Not reported  
 Past use greenspace acreage: Not reported  
 Past use residential acreage: Not reported  
 Past use commercial acreage: Not reported  
 Past use industrial acreage: Not reported  
 Future use greenspace acreage: Not reported  
 Future use residential acreage: Not reported  
 Future use commercial acreage: Not reported  
 Future use industrial acreage: Not reported  
 Greenspace acreage and type: Not reported  
 Superfund Fed. landowner flag: Not reported

MAP FINDINGS  
FOCUS MAP 19

Map ID	Site	Database(s)	EPA ID Number
143	<p><b>12423 WHISPERING TREE LN POWAY, CA 92064</b></p> <p>EDR Historical Auto Stations:            Name: KSQUARE GAS &amp; SERVICE            Year: 2005            Address: 12423 WHISPERING TREE LN</p>	EDR US Hist Auto Stat	1015191529 N/A
144	<p><b>GENERAL DYNAMICS CORPORATION CONVAIR DIVISION 12500 POMERADO RD. SAN DIEGO, CA</b></p> <p>FINDS:</p> <p>Registry ID: 110002144242</p> <p>Environmental Interest/Information System</p> <p>US EPA TRIS (Toxics Release Inventory System) contains information from facilities on the amounts of over 300 listed toxic chemicals that these facilities release directly to air, water, land, or that are transported off-site.</p> <p>California Hazardous Waste Tracking System - Datamart (HWTS-DATAMART) provides California with information on hazardous waste shipments for generators, transporters, and treatment, storage, and disposal facilities.</p> <p>RCRAInfo is a national information system that supports the Resource Conservation and Recovery Act (RCRA) program through the tracking of events and activities related to facilities that generate, transport, and treat, store, or dispose of hazardous waste. RCRAInfo allows RCRA program staff to track the notification, permit, compliance, and corrective action activities required under RCRA.</p>	FINDS	1016070178 N/A
144	<p><b>GENERAL DYNAMICS CONVAIR DIV SYCAMORE CANYON SAN DIEGO, CA 92131</b></p> <p>RCRA-SQG:</p> <p>Date form received by agency: 09/01/1996            Facility name: GENERAL DYNAMICS CONVAIR DIV            Facility address: SYCAMORE CANYON            SAN DIEGO, CA 92131            EPA ID: CAD981394588            Mailing address: P O BOX 85377 MZ 88-2507            SAN DIEGO, CA 92138            Contact: Not reported            Contact address: Not reported            Not reported            Contact country: Not reported            Contact telephone: Not reported            Contact email: Not reported            EPA Region: 09            Land type: Facility is not located on Indian land. Additional information is not known.            Classification: Small Small Quantity Generator            Description: Handler: generates more than 100 and less than 1000 kg of hazardous</p>	RCRA-SQG	1000213954 CAD981394588

MAP FINDINGS  
FOCUS MAP 19

Map ID Site Database(s) EPA ID Number

**GENERAL DYNAMICS CONVAIR DIV (Continued)**

**1000213954**

waste during any calendar month and accumulates less than 6000 kg of hazardous waste at any time; or generates 100 kg or less of hazardous waste during any calendar month, and accumulates more than 1000 kg of hazardous waste at any time

Owner/Operator Summary:

Owner/operator name: GENERAL DYNAMICS CORP  
Owner/operator address: NOT REQUIRED  
NOT REQUIRED, ME 99999  
Owner/operator country: Not reported  
Owner/operator telephone: (415) 555-1212  
Legal status: Private  
Owner/Operator Type: Owner  
Owner/Op start date: Not reported  
Owner/Op end date: Not reported

Owner/operator name: NOT REQUIRED  
Owner/operator address: NOT REQUIRED  
NOT REQUIRED, ME 99999  
Owner/operator country: Not reported  
Owner/operator telephone: (415) 555-1212  
Legal status: Private  
Owner/Operator Type: Operator  
Owner/Op start date: Not reported  
Owner/Op end date: Not reported

Handler Activities Summary:

U.S. importer of hazardous waste: No  
Mixed waste (haz. and radioactive): No  
Recycler of hazardous waste: No  
Transporter of hazardous waste: No  
Treater, storer or disposer of HW: No  
Underground injection activity: No  
On-site burner exemption: No  
Furnace exemption: No  
Used oil fuel burner: No  
Used oil processor: No  
User oil refiner: No  
Used oil fuel marketer to burner: No  
Used oil Specification marketer: No  
Used oil transfer facility: No  
Used oil transporter: No

Historical Generators:

Date form received by agency: 09/01/1996  
Facility name: GENERAL DYNAMICS CONVAIR DIV  
Classification: Small Quantity Generator

Date form received by agency: 03/31/1992  
Facility name: GENERAL DYNAMICS CONVAIR DIV  
Site name: GENERAL DYNAMICS CONVAIR DIVISION SYCAMO  
Classification: Large Quantity Generator

Date form received by agency: 04/16/1990  
Facility name: GENERAL DYNAMICS CONVAIR DIV  
Site name: GENERAL DYNAMICS-SYCAMORE CANYON SITE 61

MAP FINDINGS  
FOCUS MAP 19

Map ID	Site	Database(s)	EPA ID Number
--------	------	-------------	---------------

**GENERAL DYNAMICS CONVAIR DIV (Continued)**

**1000213954**

Classification: Large Quantity Generator  
  
Date form received by agency: 02/26/1986  
Facility name: GENERAL DYNAMICS CONVAIR DIV  
Classification: Large Quantity Generator

Facility Has Received Notices of Violations:

Regulation violated: FR - 262.10-12.A  
Area of violation: Generators - General  
Date violation determined: 04/27/1994  
Date achieved compliance: 04/27/1999  
Violation lead agency: State  
Enforcement action: Not reported  
Enforcement action date: Not reported  
Enf. disposition status: Not reported  
Enf. disp. status date: Not reported  
Enforcement lead agency: Not reported  
Proposed penalty amount: Not reported  
Final penalty amount: Not reported  
Paid penalty amount: Not reported

Evaluation Action Summary:

Evaluation date: 04/27/1994  
Evaluation: COMPLIANCE EVALUATION INSPECTION ON-SITE  
Area of violation: Generators - General  
Date achieved compliance: 04/27/1999  
Evaluation lead agency: State Contractor/Grantee  
  
Evaluation date: 01/24/1992  
Evaluation: COMPLIANCE EVALUATION INSPECTION ON-SITE  
Area of violation: Not reported  
Date achieved compliance: Not reported  
Evaluation lead agency: State Contractor/Grantee

144

**CLEVELAND NATL FOREST  
12500 POMERADO RD  
SAN DIEGO, CA 92131**

**CERC-NFRAP 1000114409  
RCRA-SQG CA5122390516**

CERC-NFRAP:  
Site ID: 0900090  
Federal Facility: Federal Facility  
NPL Status: Not on the NPL  
Non NPL Status: NFRAP-Site does not qualify for the NPL based on existing information

CERCLIS-NFRAP Site Contact Details:

Contact Sequence ID: 13286498.00000  
Person ID: 13003854.00000  
  
Contact Sequence ID: 13292093.00000  
Person ID: 13003858.00000  
  
Contact Sequence ID: 13297951.00000  
Person ID: 13004003.00000

CERCLIS-NFRAP Site Alias Name(s):

Alias Name: CLEVELAND NF: MT. LAGUNA LANDFILL  
Alias Address: 10845 RANCHO BERNARDO, SUITE 200

MAP FINDINGS  
FOCUS MAP 19

Map ID Site Database(s) EPA ID Number

**CLEVELAND NATL FOREST (Continued)**

**1000114409**

SAN DIEGO, CA

CERCLIS-NFRAP Assessment History:

Action: DISCOVERY  
Date Started: / /  
Date Completed: 12/01/87  
Priority Level: Not reported

Action: PRELIMINARY ASSESSMENT  
Date Started: / /  
Date Completed: 10/30/92  
Priority Level: Higher priority for further assessment

Action: PRELIMINARY ASSESSMENT  
Date Started: / /  
Date Completed: 08/31/93  
Priority Level: NFRAP-Site does not qualify for the NPL based on existing information

Action: ARCHIVE SITE  
Date Started: / /  
Date Completed: 08/31/93  
Priority Level: Not reported

RCRA-SQG:

Date form received by agency: 06/11/1993  
Facility name: USDA FS  
Facility address: 12500 POMERADO RD  
SAN DIEGO, CA 92131  
EPA ID: CA5122390516  
Mailing address: PO BOX 897  
POWAY, CA 920740897  
Contact: CHARLES PATE  
Contact address: 12500 POMERADO RD  
SAN DIEGO, CA 92131  
Contact country: US  
Contact telephone: (619) 695-0376  
Contact email: Not reported  
EPA Region: 09  
Classification: Small Small Quantity Generator  
Description: Handler: generates more than 100 and less than 1000 kg of hazardous waste during any calendar month and accumulates less than 6000 kg of hazardous waste at any time; or generates 100 kg or less of hazardous waste during any calendar month, and accumulates more than 1000 kg of hazardous waste at any time

Owner/Operator Summary:

Owner/operator name: US FOREST SERVICE  
Owner/operator address: P O BOX 897  
POWAY, CA 92074  
Owner/operator country: Not reported  
Owner/operator telephone: (415) 555-1212  
Legal status: Federal  
Owner/Operator Type: Owner  
Owner/Op start date: Not reported  
Owner/Op end date: Not reported

MAP FINDINGS  
FOCUS MAP 19

Map ID Site Database(s) EPA ID Number

---

**CLEVELAND NATL FOREST (Continued)**

**1000114409**

Owner/operator name: NOT REQUIRED  
Owner/operator address: NOT REQUIRED  
NOT REQUIRED, ME 99999  
Owner/operator country: Not reported  
Owner/operator telephone: (415) 555-1212  
Legal status: Federal  
Owner/Operator Type: Operator  
Owner/Op start date: Not reported  
Owner/Op end date: Not reported

Handler Activities Summary:

U.S. importer of hazardous waste: No  
Mixed waste (haz. and radioactive): No  
Recycler of hazardous waste: No  
Transporter of hazardous waste: No  
Treater, storer or disposer of HW: No  
Underground injection activity: No  
On-site burner exemption: No  
Furnace exemption: No  
Used oil fuel burner: No  
Used oil processor: No  
User oil refiner: No  
Used oil fuel marketer to burner: No  
Used oil Specification marketer: No  
Used oil transfer facility: No  
Used oil transporter: No

Violation Status: No violations found

FOCUS MAP 19 ORPHAN SUMMARY

City	EDR ID	Site Name	Site Address	Zip	Database(s)
POWAY	1014933040	317-820-05, -06, -07, -08, AND -09	13400 (EVENS) & 13500 (ODDS) BLOCKS OF POWAY ROAD	92064	US BROWNFIELDS
POWAY	1014933036	317-153-24, -25, -26, AND -27	12202, 12218, 12222, AND 12234 POWAY ROAD	92064	US BROWNFIELDS
POWAY	1010375851	317-472-04	13055, 13063, 13071, AND 13079 POWAY ROAD	92064	US BROWNFIELDS
POWAY	1010375693	317-130-64	13432, 13434, 13436, AND 13438 POWAY ROAD	92064	US BROWNFIELDS
POWAY	1016346597	317-130-54, -55, AND -65	13400 & 13500 BLOCKS OF POWAY ROAD	92064	US BROWNFIELDS, FINDS
POWAY	1016346572	323-262-03, -04	13945, 13947, 13949, AND 13955 POWAY ROAD	92064	US BROWNFIELDS, FINDS
POWAY	S105025639	LLOYD & LYNN WELLS PROPERTY	17083 & 17075 OLD COACH RD	92064	HIST CORTESE, ENF
POWAY	1010363983	317-490-57	12957 AND 12963 POWAY ROAD	92064	US BROWNFIELDS
POWAY	1010375859	317-473-01, -02, -03	13205, 13207, AND 132015 POWAY ROAD	92064	US BROWNFIELDS
POWAY	1016346588	317-101-04, -05	13044 AND 13056 POWAY ROAD	92064	US BROWNFIELDS, FINDS
POWAY	1010375695	317-151-42, AND -43	12369 AND 12373 POWAY ROAD	92064	US BROWNFIELDS
POWAY	1016346574	323-262-05	13939 AND 13943 POWAY ROAD	92064	US BROWNFIELDS, FINDS
POWAY	1016346600	317-130-57 AND -61	13750 AND 13760 POWAY ROAD	92064	US BROWNFIELDS, FINDS
POWAY	1016346573	323-262-08	13905, 13907, AND 13909 POWAY ROAD	92064	US BROWNFIELDS, FINDS
POWAY	1010382529	323-262-06, AND -07	13919 AND 13933 POWAY ROAD	92064	US BROWNFIELDS
POWAY	1010382392	323-261-03	13863 AND 13867 POWAY ROAD	92064	US BROWNFIELDS
POWAY	1010382392	317-540-61, -62	12411 AND 12427 POWAY ROAD	92064	US BROWNFIELDS
POWAY	1016346580	323-270-45	14023 AND 14031 POWAY ROAD	92064	US BROWNFIELDS, FINDS
POWAY	1010375847	317-190-43, -44	13611 AND 13631 POWAY ROAD	92064	US BROWNFIELDS
POWAY	S106875332	MARTIN MARIETTA TECHNOLOGIES	1975 BEELER CANYON RD	92064	SAN DIEGO CO. SAM
POWAY	S105025640	CAL MAT COMPANY	10975 BEELER CANYON RD	92064	HIST CORTESE
POWAY	1014933039	317-490-77, -78, -79, -80, -81, -82, -83	12600 BLOCK OF POWAY ROAD (EVENS)	92064	US BROWNFIELDS
POWAY	1010382319	317-490-74	12600 BLOCK OF POWAY ROAD (ODDS)	92064	US BROWNFIELDS
POWAY	1016346590	317-101-15	13300 BLOCK OF POWAY ROAD (EVENS)	92064	US BROWNFIELDS, FINDS
POWAY	1010342383	317-490-54	12800 BLOCK OF POWAY ROAD	92064	US BROWNFIELDS
POWAY	1016346595	317-130-34	13500 BLOCK OF POWAY ROAD	92064	US BROWNFIELDS, FINDS
POWAY	1010375839	317-151-59, AND 316-120-16	12200 BLOCK OF POWAY ROAD	92064	US BROWNFIELDS
POWAY	1010382527	323-203-20	13900 BLOCK OF POWAY ROAD	92064	US BROWNFIELDS
POWAY	1010375991	317-473-12, -16	13300 BLOCK OF POWAY ROAD (ODDS)	92064	US BROWNFIELDS
POWAY	1010375841	317-153-18, -19, -20, AND -21	12300 BLOCK OF POWAY ROAD (EVENS)	92064	US BROWNFIELDS
POWAY	1016346592	317-101-31, -32, AND -50	13100 BLOCK OF POWAY ROAD	92064	US BROWNFIELDS, FINDS
POWAY	1010375837	317-151-47, -50, AND -51	12300 BLOCK OF POWAY ROAD (ODDS)	92064	US BROWNFIELDS
POWAY	1014933035	317-090-46, -48, -49	12800 BLOCK OF CARRIAGE HEIGHTS WAY	92064	US BROWNFIELDS
POWAY	1016346593	317-101-40, -41, -42, AND -43	13200 BLOCK & 13312 POWAY ROAD	92064	US BROWNFIELDS, FINDS
POWAY	1014933038	317-490-04, -06, -07	13206 CARRIAGE ROAD, 12751 POWAY ROAD	92064	US BROWNFIELDS
POWAY	1005835511	CALTRANS STATE RTE 56 CONST PROJECT	STATE RT 56	92064	ICIS, FINDS
POWAY	1010382525	323-201-16	WESTMARK & JOHANNESBERG WAYS, JOHANNESBERG DR.	92064	US BROWNFIELDS
SAN DIEGO	S114572427	APOLLO GAS	1264 03RD AV		RGA LUST
SAN DIEGO	S114581998	BEECH ST & 04TH AV PROJECT	1515 04TH AV		RGA LUST
SAN DIEGO	S114625164	G LOFT PROJECT	633 07TH AV		RGA LUST
SAN DIEGO	S114663527	OLD TOWN LRT EXTENSION PROJECT	08TH AV & HARBOR		RGA LUST
SAN DIEGO	S114615763	EXPRESS GAS	501 W 09TH AV		RGA LUST
SAN DIEGO	S114627807	GOLDEN STATE GAS	501 W 09TH AV		RGA LUST

City	EDR ID	Site Name	Site Address	Zip	Database(s)
SAN DIEGO	S114680885	SAN DIEGO GAS &ELEC TANK #1702	114 10TH AVE W		RGA LUST
SAN DIEGO	S114680880	SAN DIEGO GAS & ELEC TANK #202	114 10TH AVE W		RGA LUST
SAN DIEGO	S106065782	SAN DIEGO GAS & ELECTRIC	14TH ST	92128	San Diego Co. HMMMD
SAN DIEGO	S112942272	FRIERS ROAD PROJECT	NORTH 32 DEGREES 47.301 MINS		HAZNET
SAN DIEGO	S114587645	BUDGET TRADE AND GAS *	510 5TH AVE W		RGA LUST
SAN DIEGO	S114657103	MOUNTAIN PROFLAME GAS	30275 HY 78		RGA LUST
SAN DIEGO	1000985024	SDCTY WUD POMERADO SP	BERNARDO HGTS AND PKWY AVENIDA	92128	RCRA-SQG
SAN DIEGO	S114615707	EXPRESS GAS #14	130 BEYER WY		RGA LUST
SAN DIEGO	S114659558	NAVAL STATION NEX GAS 28TH	BLDG		RGA LUST
SAN DIEGO	S114577318	AREA 22 MCX GAS STATION	BLDG 221 MCB		RGA LUST
SAN DIEGO	S114662156	NTC EXCHANGE GAS STATION	BLDG 201		RGA LUST
SAN DIEGO	S114650032	MCRD BLDG 514 GAS STATION	BLDG 224		RGA LUST
SAN DIEGO	S114662155	NTC EXCHANGE GAS STATION	BLDG 201		RGA LUST
SAN DIEGO	S114659557	NAVAL STATION NEX GAS 28TH ST	BLDG		RGA LUST
SAN DIEGO	1016426250	MAG 16 FLIGHT LINE AID STATION	BLDG 9603		FINDS
SAN DIEGO	S114672900	PWC GAS STATION	BLDG 361 NTC		RGA LUST
SAN DIEGO	S114659609	NAVAL SUB BASE-BLDG 20 NEX GAS	BLDG SUBBASE BASE PE		RGA LUST
SAN DIEGO	S114577499	AREA 43 MILITARY GAS STATIO	BLDG 432 MCB		RGA LUST
SAN DIEGO	S114650033	MCRD BLDG 514 GAS STATION	BLDG 224		RGA LUST
SAN DIEGO	S114659552	NAVAL STATION GAS STATION	BLDG		RGA LUST
SAN DIEGO	1016426240	MCAS MIRAMAR MCCS GAS STATION ANNEX	0 BLDG 7498		FINDS
SAN DIEGO	S114659551	NAVAL STATION GAS STATION	BLDG		RGA LUST
SAN DIEGO	S114577504	AREA 43 MWR GAS STATION	BLDG 432 MCB		RGA LUST
SAN DIEGO	1016426242	MCAS MIRAMAR MCCS GAS STATION	0 BLDG 6214		FINDS
SAN DIEGO	1016426227	MCAS MIRAMAR VAL LINE	0 BLDG 9100		FINDS
SAN DIEGO	1016425435	MCRD MCX GAS & SERVICE STATION	0 BLDG 514		FINDS
SAN DIEGO	1016426232	MCAS MIRAMAR MILITARY GAS STATION	0 BLDG 8483		FINDS
SAN DIEGO	S114625966	GAS STOP	7988 BROADWAY		RGA LUST
SAN DIEGO	S114615709	EXPRESS GAS #15	7081 BROADWAY		RGA LUST
SAN DIEGO	1014679324	EXPRESS GAS	120 CALLE PRIMERO		FINDS
SAN DIEGO	S114592194	CANNON COURT PROJECT	CANNON RD & I5 (N		RGA LUST
SAN DIEGO	1009631710	SAN DIEGO GAS & ELECTRIC CO	8890 LA CARTERA	-9-21	DOT OPS
SAN DIEGO	S114684206	SDG&E OCEANSIDE GAS REG.STA	601 S CLEVELAND ST		RGA LUST
SAN DIEGO	S114657465	MTDB TROLLEY PROJECT SANTEE	CUYAMACA/MISSION		RGA LUST
SAN DIEGO	1016264898	SDG&E GAS TURBINE	FOOT OF NEVILLE ROAD NTC GATE BLDG 566		FINDS
SAN DIEGO	S114582569	BERNARDO LAKES PROJECT	S FOUR GEES/ARTES		RGA LUST
SAN DIEGO	S114582568	BERNARDO LAKES PROJECT	N FOUR GEES/ARTES		RGA LUST
SAN DIEGO	1012123584	SAN DIEGO GAS & ELECTRIC CO	3974 GAMMA		DOT OPS
SAN DIEGO	1010019005	GAS UTILIZATION FACILITY	1902 GATCHELL ROAD		FINDS
SAN DIEGO	S114575394	ARCO GAS TERMINAL	2295 HARBOR DR E		RGA LUST
SAN DIEGO	1016264897	SDG&E DIVISION GAS TURBINE	HARBOR & VISTA RD		FINDS
SAN DIEGO	S104575933	CARMEL MOUNTAIN RANCH COUNTRY	12200 HIGHLAND RANCH RD	92128	SWEEPS LUST
SAN DIEGO	S114701966	THE GAS STATION ETC	435 N HY 101		RGA LUST
SAN DIEGO	S109438577	CALTRANS I-15 MANAGED LANES COMPREHENSIVE PROJECT	I-15		NPDES, ENF
SAN DIEGO	S114567750	A-1 QUALITY TRANSMISSION	901 W J ST		RGA LUST
SAN DIEGO	S114567970	AAMCO TRANSMISSION	355 N JOHNSON AV		RGA LUST



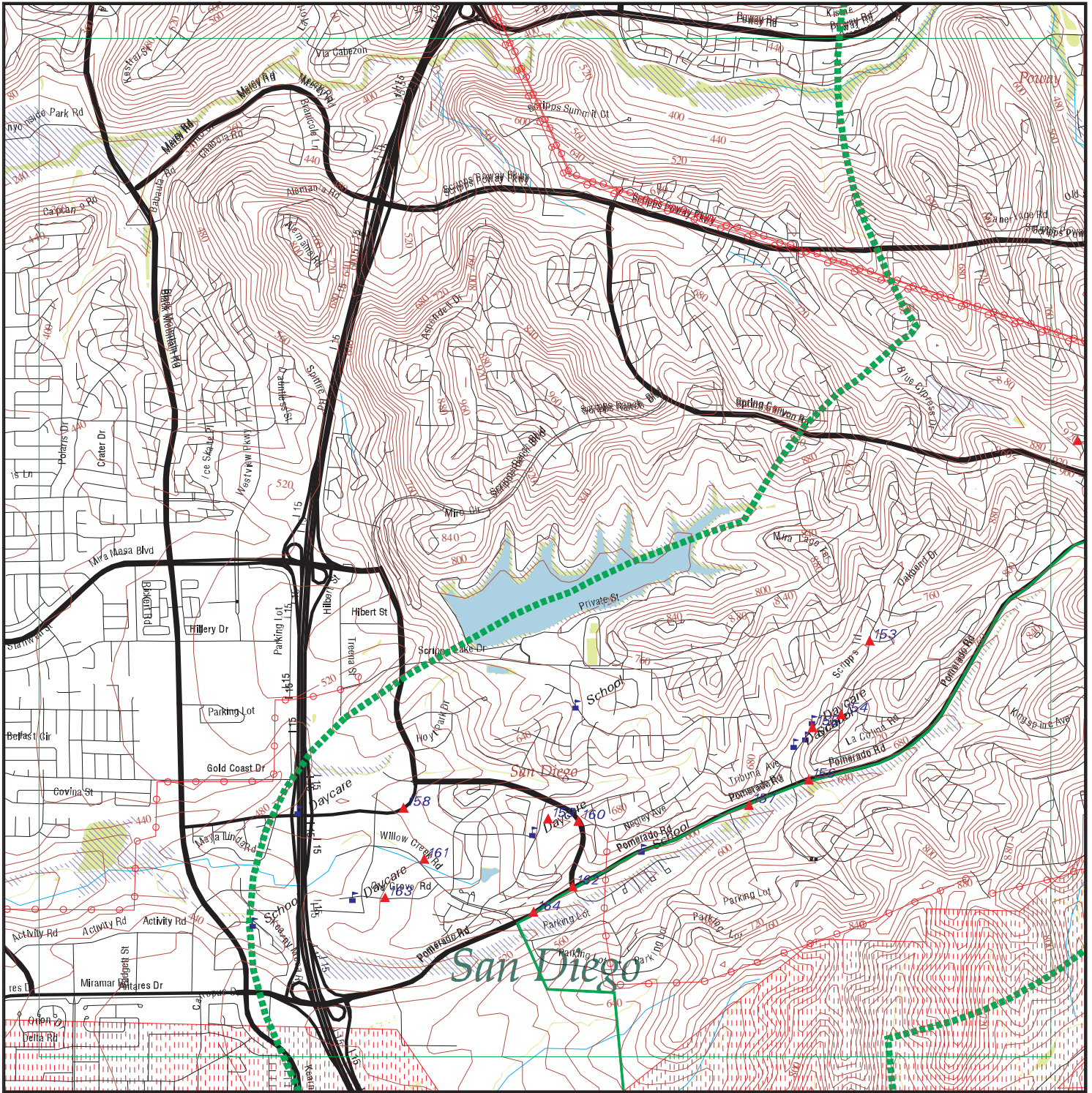
City	EDR ID	Site Name	Site Address	Zip	Database(s)
SAN DIEGO	S114674052	RAMONA GAS SHACK	1158 MAIN ST		RGA LUST
SAN DIEGO	S114615735	EXPRESS GAS	1240 W MAIN ST		RGA LUST
SAN DIEGO	S114684744	SEMPRA EL CAJON GAS TURBINE	904 W MAIN ST		RGA LUST
SAN DIEGO	1014670547	MARINE CORPS RECRUIT DEPOT MARINE CORPS EXCHANGE GAS & SERVI	MARINE CORPS RECRUIT DEPOT, BLDG 514		FINDS
SAN DIEGO	S114701964	THE GAS DEPOT	495 MEADOWBROOK S.		RGA LUST
SAN DIEGO	S114678484	RON'S SELF SERVE GAS & DAIRY	9035 MISSION GORGE RD		RGA LUST
SAN DIEGO	S114666038	PACIFIC DIAMOND/COD GAS&OIL	9035 MISSION GORGE RD		RGA LUST
SAN DIEGO	S114606620	COPELAND TRANSMISSION	944 W MISSION AV		RGA LUST
SAN DIEGO	S103442742	MURPHY-SHEPARD CANYON (KEARNY	NE MURPHY CANYON RD		WMUDS/SWAT
SAN DIEGO	S114663583	OLF NEX GAS STATION	NAV OUTLYING LND		RGA LUST
SAN DIEGO	S114657947	NAB CORONADO GAS STATION 60	NAVAL AMPHIB BASE		RGA LUST
SAN DIEGO	1014670546	NAVY BASE SAN DIEGO 32ND ST NAVY EXCHANGE GAS STATION	NAVAL BASE, BLDG 3341		FINDS
SAN DIEGO	1014670544	NAVY BASE SAN DIEGO PWC GAS STATION	NAVAL BASE, BLDG 305		FINDS
SAN DIEGO	1014673652	NAVY BASE SAN DIEGO 28TH STREET NAVY EXCHANGE GAS STATION	NBSD, BLDG 3156		FINDS
SAN DIEGO	S114680884	SAN DIEGO GAS & ELECTRIC	NONE 14TH ST & IMPERIAL		RGA LUST
SAN DIEGO	S114716960	USN-NTC/PWC GAS STATION	NONE BLDG 361		RGA LUST
SAN DIEGO	S114656752	MORENA MARKET AND GAS	29801 OAK DR		RGA LUST
SAN DIEGO	S114615726	EXPRESS GAS/NIHI SITE #221	1720 OCEANSIDE BL		RGA LUST
SAN DIEGO	S114615744	EXPRESS GAS	1720 OCEANSIDE BL		RGA LUST
SAN DIEGO	S114682466	SANTA FE DEPOT PROJECT	1045 PACIFIC HY		RGA LUST
SAN DIEGO	S114615751	EXPRESS GAS	2529 PLAZA BL		RGA LUST
SAN DIEGO	S114673267	QUIJK CHEK GAS STATION	13123 POWAY RD		RGA LUST
SAN DIEGO	S114670166	PLANTY (FORMER SHELL GAS ST	7982 PROSPECT PL		RGA LUST
SAN DIEGO	S114675698	REO GAS	5901 RANCHO HILL DR		RGA LUST
SAN DIEGO	S103442740	NORTH MIRAMAR	SAN CLEMENTE CANYON		WMUDS/SWAT
SAN DIEGO	1009630875	SAN DIEGO GAS & ELECTRIC CO	SCRIPPS RANCH BL D & CARROLL CYN RD	92131	DOT OPS
SAN DIEGO	1007198635	SDCTY: SCRIPPS RANCH RESERVOIR	SPRING CANYON RD NEAR RIESLING	92131	RCRA-LQG
SAN DIEGO	S114680878	SAN DIEGO GAS & ELEC STATION B	714 E ST W		RGA LUST
SAN DIEGO	S113881616	SAN DIEGO WATER/SEWER REPLACEMENT PROJEC ON STRAND WAY	STRAND WAY AT ISLAND COURT		NPDES
SAN DIEGO	S114680879	SAN DIEGO GAS & ELEC STATION B	714 E STREET, WEST		RGA LUST
SAN DIEGO	S114566068	32ND STREET GAS TURBINE	3970 SURFACE NAVY B-3427		RGA LUST
SAN DIEGO	S114566069	32ND STREET GAS TURBINE	3970 SURFACE NAVY B-34		RGA LUST
SAN DIEGO	S114570507	ALPINE GAS AND DIESEL	1145 TAVERN RD		RGA LUST
SAN DIEGO	S114627523	GOAL LINE L P	555 N TULIP ST		RGA LUST
SAN DIEGO	S114627526	GOAL LINE LP	555 N TULIP ST		RGA LUST
SAN DIEGO	S114622741	FORMER MOBIL GAS STATION	7961 UNIVERSITY AV		RGA LUST
SAN DIEGO	S114615740	EXPRESS GAS	1296 W VALLEY PY		RGA LUST
SAN DIEGO	S114666651	PALA VISTA GAS STATION	29200 VALLEY CENTER RD		RGA LUST
SAN DIEGO	S114615737	EXPRESS GAS	1266 E VALLEY PY		RGA LUST
SAN DIEGO	1014950514	SOITEC SOLAR INDUSTRIES, LLC	16550 VIA ESPRILLO		RCRA-SQG, FINDS
SAN DIEGO	S114580317	BARNICLES EXPRESS GAS	845 E VISTA WY		RGA LUST
SAN DIEGO	S114653900	MOBIL GAS STATION	410 W VISTA WY		RGA LUST
SAN DIEGO	S114684752	SEMPRA NAVAL STA GAS TURBINE	WARD RD & VESTA ST		RGA LUST

Count: 139 records

FOCUS MAP 19 ORPHAN SUMMARY

City	EDR ID	Site Name	Site Address	Zip	Database(s)
SAN DIEGO	S114684753	SEMPRA NAVAL STA GAS TURBIN	WARD RD & VESTA S		RGA LUST
SAN DIEGO	S114699929	TEXACO GAS STATION	12106 WOODSIDE AV		RGA LUST
SAN DIEGO COUNTY	1009631442	SAN DIEGO GAS & ELECTRIC CO	CAMPO ROAD (HWY94) WEST OF JAMACHA BLVD		DOT OPS
SAN DIEGO COUNTY	M300003188	VULCAN MATERIALS CO.	CARROLL CANYON (#026)		US MINES
SAN DIEGO COUNTY	M300002765	WESTERN SALT CO	CHULA VISTA PLANT		US MINES
SAN DIEGO COUNTY	M300002488	WESTERN SALT CO	CHULA VISTA PLANT		US MINES
SAN DIEGO COUNTY	M300003195	VULCAN MATERIALS CO.	SLOAN CANYON SAND CO. (#027)		US MINES

# Focus Map 20



## EDR DataMap® - Environmental Atlas

### Legend

- |                             |                    |                         |                   |                     |
|-----------------------------|--------------------|-------------------------|-------------------|---------------------|
| Roads                       | Waterways          | Powerlines              | Water             | Listed Sites        |
| Major Roads                 | Railroads          | Pipelines               | Superfund Sites   | Sensitive Receptors |
| Contour Lines               | Study Boundary     | Fault Lines             | Federal DOD Sites |                     |
| National Wetlands Inventory | 100-Yr Flood Zones | Indian Reservations BIA |                   |                     |



Scale in Miles

FOCUS MAP 20 SUMMARY

<u>Database</u>	<u>Total Plotted</u>
<b><u>FEDERAL RECORDS</u></b>	
NPL	0
Proposed NPL	0
Delisted NPL	0
NPL LIENS	0
CERCLIS	0
CERC-NFRAP	0
LIENS 2	0
CORRACTS	0
RCRA-TSDF	0
RCRA-LQG	1
RCRA-SQG	1
RCRA-CESQG	0
RCRA NonGen / NLR	1
US ENG CONTROLS	0
US INST CONTROL	0
ERNS	1
HMIRS	1
DOT OPS	0
US CDL	0
US BROWNFIELDS	0
DOD	3
FUDS	0
LUCIS	0
CONSENT	0
ROD	0
UMTRA	0
ODI	0
DEBRIS REGION 9	0
US MINES	0
TRIS	0
TSCA	0
FTTS	0
HIST FTTS	0
SSTS	0
ICIS	1
PADS	0
MLTS	0
RADINFO	0
FINDS	3
RAATS	0
RMP	0
US HIST CDL	0
PCB TRANSFORMER	0
2020 COR ACTION	0
LEAD SMELTERS	0
EPA WATCH LIST	0
US AIRS	0
PRP	0

FOCUS MAP 20 SUMMARY

<u>Database</u>	<u>Total Plotted</u>
FEMA UST	0
COAL ASH EPA	0
FEDERAL FACILITY	0
SCRD DRYCLEANERS	0
COAL ASH DOE	0
US FIN ASSUR	0

**STATE AND LOCAL RECORDS**

HIST Cal-Sites	0
CA BOND EXP. PLAN	0
SCH	2
Toxic Pits	0
SWF/LF	0
NPDES	1
WDS	1
UIC	0
Cortese	0
HIST CORTESE	1
SWRCY	1
LUST	1
CA FID UST	0
SLIC	1
UST	2
HIST UST	3
LIENS	0
CUPA Listings	0
SWEEPS UST	3
CHMIRS	3
LDS	0
AST	0
MCS	0
Notify 65	1
DEED	0
VCP	0
DRYCLEANERS	0
WIP	0
ENF	0
CDL	0
RESPONSE	0
HAZNET	10
EMI	3
HAULERS	0
ENVIROSTOR	5
HWP	0
HWT	0
MWMP	0
RGA LF	0
RGA LUST	0
PROC	0
WMUDS/SWAT	0

FOCUS MAP 20 SUMMARY

<u>Database</u>	<u>Total Plotted</u>
<b><u>TRIBAL RECORDS</u></b>	
INDIAN RESERV	0
INDIAN ODI	0
INDIAN LUST	0
INDIAN UST	0
INDIAN VCP	0
<b><u>EDR PROPRIETARY RECORDS</u></b>	
EDR MGP	0
EDR US Hist Auto Stat	1
EDR US Hist Cleaners	1
RGA LUST	0
RGA LF	0

NOTES:

Sites may be listed in more than one database

MAP FINDINGS  
FOCUS MAP 20

Map ID	Site	Database(s)	EPA ID Number
<b>DOD Region</b>	<b>EL CENTRO NAVAL AIR FACILITY</b> <b>EL CENTRO NAVAL AIR FACIL (County), CA</b> DOD: Feature 1: Navy DOD Feature 2: Not reported Feature 3: Not reported URL: Not reported Name 1: El Centro Naval Air Facility Name 2: Not reported Name 3: Not reported State: CA DOD Site: Yes Tile name: CASAN_DIEGO	<b>DOD</b>	<b>CUSA145303 N/A</b>
<b>DOD Region</b>	<b>MIRAMAR NAVAL AIR STATION</b> <b>MIRAMAR NAVAL AIR STATION (County), CA</b> DOD: Feature 1: Navy DOD Feature 2: Not reported Feature 3: Not reported URL: Not reported Name 1: Miramar Naval Air Station Name 2: Not reported Name 3: Not reported State: CA DOD Site: Yes Tile name: CASAN_DIEGO	<b>DOD</b>	<b>CUSA145318 N/A</b>
<b>DOD Region</b>	<b>SAN DIEGO NATIONAL WILDLIFE REFUGE</b> <b>SAN DIEGO NATIONAL WILDLI (County), CA</b> DOD: Feature 1: National Wildlife Refuge FWS Feature 2: Navy DOD Feature 3: Not reported URL: <a href="http://refuges.fws.gov/profiles/index.cfm?id=11720">http://refuges.fws.gov/profiles/index.cfm?id=11720</a> Name 1: San Diego National Wildlife Refuge Name 2: Miramar Naval Air Station Name 3: Not reported State: CA DOD Site: Yes Tile name: CASAN_DIEGO	<b>DOD</b>	<b>CUSA145336 N/A</b>

MAP FINDINGS  
FOCUS MAP 20

Map ID	Site	Database(s)	EPA ID Number
151	<b>SCRIPPS RANCH MIDDLE SCHL/RENZULLI SITE</b> 11495 CYPRESS CANYON ROAD SAN DIEGO, CA 92131	SCH ENVIROSTOR	S105628919 N/A
	SCH:		
	Facility ID:	37880005	
	Site Type:	School Investigation	
	Site Type Detail:	School	
	Site Mgmt. Req.:	NONE SPECIFIED	
	Acres:	40	
	National Priorities List:	NO	
	Cleanup Oversight Agencies:	SMBRP	
	Lead Agency:	SMBRP	
	Lead Agency Description:	DTSC - Site Cleanup Program	
	Project Manager:	Kamili Siglowide	
	Supervisor:	Mark Malinowski	
	Division Branch:	Southern California Schools & Brownfields Outreach	
	Site Code:	404283	
	Assembly:	77	
	Senate:	36	
	Special Program Status:	Not reported	
	Status:	Inactive - Withdrawn	
	Status Date:	09/27/2002	
	Restricted Use:	NO	
	Funding:	School District	
	Latitude:	32.92585	
	Longitude:	-117.0688	
	APN:	3190200400	
	Past Use:	RESIDENTIAL AREA	
	Potential COC:	Lead	
	Confirmed COC:	NONE SPECIFIED	
	Potential Description:	SOIL	
	Alias Name:	SAN DIEGO USD-SCRPS RNCH MID SCL RENZULLI	
	Alias Type:	Alternate Name	
	Alias Name:	SCRIPPS RANCH MIDDLE SCHL/RENZULLI SITE	
	Alias Type:	Alternate Name	
	Alias Name:	3190200400	
	Alias Type:	APN	
	Alias Name:	404283	
	Alias Type:	Project Code (Site Code)	
	Alias Name:	37880005	
	Alias Type:	Envirostor ID Number	
	Completed Info:		
	Completed Area Name:	PROJECT WIDE	
	Completed Sub Area Name:	Not reported	
	Completed Document Type:	Phase 1	
	Completed Date:	10/22/2001	
	Comments:	Not reported	
	Completed Area Name:	PROJECT WIDE	
	Completed Sub Area Name:	Not reported	
	Completed Document Type:	Cost Recovery Closeout Memo	
	Completed Date:	09/27/2002	
	Comments:	Not reported	
	Future Area Name:	Not reported	
	Future Sub Area Name:	Not reported	
	Future Document Type:	Not reported	



MAP FINDINGS  
FOCUS MAP 20

Map ID      Site      Database(s)      EPA ID Number

---

**SCRIPPS RANCH MIDDLE SCHL/RENZULLI SITE (Continued)**

**S105628919**

Future Due Date:            Not reported  
 Schedule Area Name:        Not reported  
 Schedule Sub Area Name:    Not reported  
 Schedule Document Type:    Not reported  
 Schedule Due Date:         Not reported  
 Schedule Revised Date:     Not reported

**ENVIROSTOR:**

Facility ID:                37880005  
 Status:                     Inactive - Withdrawn  
 Status Date:                09/27/2002  
 Site Code:                 404283  
 Site Type:                  School Investigation  
 Site Type Detailed:        School  
 Acres:                      40  
 NPL:                        NO  
 Regulatory Agencies:      SMBRP  
 Lead Agency:               SMBRP  
 Program Manager:         Kamili Siglowide  
 Supervisor:                Mark Malinowski  
 Division Branch:         Southern California Schools & Brownfields Outreach  
 Assembly:                  77  
 Senate:                     36  
 Special Program:         Not reported  
 Restricted Use:             NO  
 Site Mgmt Req:             NONE SPECIFIED  
 Funding:                    School District  
 Latitude:                   32.92585  
 Longitude:                 -117.0688  
 APN:                        3190200400  
 Past Use:                   RESIDENTIAL AREA  
 Potential COC:             Lead  
 Confirmed COC:            NONE SPECIFIED  
 Potential Description:     SOIL  
 Alias Name:                SAN DIEGO USD-SCRPS RNCH MID SCL RENZULLI  
 Alias Type:                Alternate Name  
 Alias Name:                SCRIPPS RANCH MIDDLE SCHL/RENZULLI SITE  
 Alias Type:                Alternate Name  
 Alias Name:                3190200400  
 Alias Type:                APN  
 Alias Name:                404283  
 Alias Type:                Project Code (Site Code)  
 Alias Name:                37880005  
 Alias Type:                Envirostor ID Number

**Completed Info:**

Completed Area Name:      PROJECT WIDE  
 Completed Sub Area Name:  Not reported  
 Completed Document Type:  Phase 1  
 Completed Date:            10/22/2001  
 Comments:                 Not reported

Completed Area Name:      PROJECT WIDE  
 Completed Sub Area Name:  Not reported  
 Completed Document Type:  Cost Recovery Closeout Memo  
 Completed Date:            09/27/2002  
 Comments:                 Not reported

MAP FINDINGS  
FOCUS MAP 20

Map ID	Site	Database(s)	EPA ID Number
--------	------	-------------	---------------

**SCRIPPS RANCH MIDDLE SCHL/RENZULLI SITE (Continued)**

**S105628919**

Future Area Name: Not reported  
 Future Sub Area Name: Not reported  
 Future Document Type: Not reported  
 Future Due Date: Not reported  
 Schedule Area Name: Not reported  
 Schedule Sub Area Name: Not reported  
 Schedule Document Type: Not reported  
 Schedule Due Date: Not reported  
 Schedule Revised Date: Not reported

151

**SDCTY WUD SCRIPPS RANCH SP  
 SPRING CANYON ROAD NEAR RIESLI  
 SAN DIEGO, CA 92131**

**RCRA-SQG**

**1000905214  
 CA0000371187**

RCRA-SQG:

Date form received by agency: 03/04/1999  
 Facility name: SDCTY WUD SCRIPPS RANCH SP  
 Site name: SDCTY: SCRIPPS RANCH RESERVOIR  
 Facility address: SPRING CANYON ROAD NEAR RIESLI  
 NG  
 SAN DIEGO, CA 92131  
 EPA ID: CA0000371187  
 Mailing address: 600 B STREET, STE 800 MS 908A  
 SAN DIEGO, CA 92101  
 Contact: VIC BIANES  
 Contact address: Not reported  
 Not reported  
 Contact country: Not reported  
 Contact telephone: (619) 533-5105  
 Contact email: Not reported  
 EPA Region: 09  
 Classification: Small Small Quantity Generator  
 Description: Handler: generates more than 100 and less than 1000 kg of hazardous waste during any calendar month and accumulates less than 6000 kg of hazardous waste at any time; or generates 100 kg or less of hazardous waste during any calendar month, and accumulates more than 1000 kg of hazardous waste at any time

Owner/Operator Summary:

Owner/operator name: CITY OF SAN DIEGO  
 Owner/operator address: 4950 MURPHY CANYON RD STE 201  
 SAN DIEGO, CA 92123  
 Owner/operator country: Not reported  
 Owner/operator telephone: (619) 492-5005  
 Legal status: Municipal  
 Owner/Operator Type: Owner  
 Owner/Op start date: Not reported  
 Owner/Op end date: Not reported

Handler Activities Summary:

U.S. importer of hazardous waste: No  
 Mixed waste (haz. and radioactive): No  
 Recycler of hazardous waste: No  
 Transporter of hazardous waste: No  
 Treater, storer or disposer of HW: No  
 Underground injection activity: No  
 On-site burner exemption: No

MAP FINDINGS  
FOCUS MAP 20

Map ID	Site	Database(s)	EPA ID Number
--------	------	-------------	---------------

**SDCTY WUD SCRIPPS RANCH SP (Continued)**

**1000905214**

Furnace exemption: No  
Used oil fuel burner: No  
Used oil processor: No  
User oil refiner: No  
Used oil fuel marketer to burner: No  
Used oil Specification marketer: No  
Used oil transfer facility: No  
Used oil transporter: No

Historical Generators:

Date form received by agency: 06/09/1994  
Facility name: SDCTY WUD SCRIPPS RANCH SP  
Classification: Small Quantity Generator

Violation Status: No violations found

153

**DASH IN MINI MART  
10299 SCRIPPS TRL STE A  
SAN DIEGO, CA 92131**

**HIST CORTESE U001573313  
LUST N/A  
SLIC  
UST  
HIST UST  
San Diego Co. HMMD  
EMI  
SAN DIEGO CO. SAM**

HIST CORTESE:

Region: CORTESE  
Facility County Code: 37  
Reg By: LTNKA  
Reg Id: 9UT258

LUST:

Region: STATE  
Global Id: T0607301328  
Latitude: 32.9140287  
Longitude: -117.0792652  
Case Type: LUST Cleanup Site  
Status: Completed - Case Closed  
Status Date: 02/09/2000  
Lead Agency: SAN DIEGO COUNTY LOP  
Case Worker: Not reported  
Local Agency: Not reported  
RB Case Number: 9UT258  
LOC Case Number: H21328-002  
File Location: Local Agency  
Potential Media Affect: Other Groundwater (uses other than drinking water)  
Potential Contaminants of Concern: Gasoline  
Site History: Not reported

Click here to access the California GeoTracker records for this facility:

Status History:

Global Id: T0607301328  
Status: Open - Case Begin Date  
Status Date: 03/23/1989

Global Id: T0607301328  
Status: Completed - Case Closed

MAP FINDINGS  
FOCUS MAP 20

Map ID	Site	Database(s)	EPA ID Number
--------	------	-------------	---------------

**DASH IN MINI MART (Continued)**

**U001573313**

Status Date: 02/09/2000

Regulatory Activities:

Global Id: T0607301328  
Action Type: ENFORCEMENT  
Date: 03/23/1989  
Action: Notice of Responsibility

Global Id: T0607301328  
Action Type: ENFORCEMENT  
Date: 02/09/2000  
Action: Closure/No Further Action Letter - #H21328-002

Global Id: T0607301328  
Action Type: Other  
Date: 01/01/1950  
Action: Leak Discovery

Global Id: T0607301328  
Action Type: Other  
Date: 01/01/1950  
Action: Leak Began

Global Id: T0607301328  
Action Type: Other  
Date: 01/01/1950  
Action: Leak Reported

LUST REG 9:

Region: 9  
Status: Case Closed  
Case Number: 9UT258  
Local Case: H21328-002  
Substance: Gasoline  
Qty Leaked: Not reported  
Abate Method: VEFPED  
Local Agency: San Diego  
How Found: Other Means  
How Stopped: Not reported  
Source: Unknown  
Cause: Unknown  
Lead Agency: Local Agency  
Case Type: Aquifer affected  
Date Found: 03/23/1989  
Date Stopped: / /  
Confirm Date: 05/26/1989  
Submit Workplan: Not reported  
Prelim Assess: 03/23/1989  
Desc Pollution: Not reported  
Remed Plan: 12/01/1989  
Remed Action: Not reported  
Began Monitor: Not reported  
Release Date: 03/23/1989  
Enforce Date: Not reported  
Closed Date: 2/9/00

MAP FINDINGS  
FOCUS MAP 20

Map ID Site Database(s) EPA ID Number

---

**DASH IN MINI MART (Continued)**

**U001573313**

Enforce Type: Not reported  
Pilot Program: LOP  
Basin Number: 906.10  
GW Depth: 21  
Beneficial Use: Municipal groundwater use  
NPDES Number: Not reported  
Priority: 1C  
File Dispn: Not reported  
Interim Remedial Actions: No  
Cleanup and Abatement order Number: Not reported  
Waste Discharge Requirement Number: Not reported

**SLIC:**

Region: STATE  
**Facility Status: Completed - Case Closed**  
Status Date: 01/27/1989  
Global Id: T0608114177  
Lead Agency: SAN DIEGO COUNTY LOP  
Lead Agency Case Number: H21328-001  
Latitude: 32.9125944681586  
Longitude: -117.079684138298  
Case Type: Cleanup Program Site  
Case Worker: Not reported  
Local Agency: Not reported  
RB Case Number: Not reported  
File Location: Local Agency  
Potential Media Affected: Under Investigation  
Potential Contaminants of Concern: Gasoline  
Site History: Not reported

[Click here to access the California GeoTracker records for this facility:](#)

**UST:**

Facility ID: H21328  
Latitude: 32.9139122  
Longitude: -117.0780678  
Permitting Agency: SAN DIEGO COUNTY

**HIST UST:**

Region: STATE  
Facility ID: 00000056926  
Facility Type: Gas Station  
Other Type: Not reported  
Total Tanks: 0003  
Contact Name: ROBERT SPURRIER  
Telephone: 6195668074  
Owner Name: MCMILLIN SCRIPPS NORTH  
Owner Address: 2727 HOOVER AVENUE  
Owner City,St,Zip: NATIONAL CITY, CA 92050  
  
Tank Num: 001  
Container Num: 1  
Year Installed: 1984  
Tank Capacity: 00012000  
Tank Used for: PRODUCT  
Type of Fuel: UNLEADED

MAP FINDINGS  
FOCUS MAP 20

Map ID Site Database(s) EPA ID Number

**DASH IN MINI MART (Continued)**

**U001573313**

Tank Construction: Not reported  
Leak Detection: Stock Inventor

Tank Num: 002  
Container Num: 2  
Year Installed: Not reported  
Tank Capacity: 00000000  
Tank Used for: PRODUCT  
Type of Fuel: REGULAR  
Tank Construction: Not reported  
Leak Detection: None

Tank Num: 003  
Container Num: 3  
Year Installed: Not reported  
Tank Capacity: 00000000  
Tank Used for: PRODUCT  
Type of Fuel: PREMIUM  
Tank Construction: Not reported  
Leak Detection: None

**SAN DIEGO CO. HMMD:**

Facility Id: 121328  
Business Type: 6HK28  
EPA Id Number: CAL000158100  
APN: 319-342-47-00  
Last HMMD Inspection: 05/13/2003  
Permit Status: CHNG  
Permit Expiration: 06/30/2002  
Facility Owner: KIM CHOI  
Facility Address: 10299 SCRIPPS TL #A  
Facility City: SAN DIEGO  
Facility State: CA  
Facility Zip: 92131-2366  
UST Owner: PACEMAKERS LIMITED  
Handle Regulated Hazmat: Y  
Own Or Operate UST: Y  
Subject To APSA: Not reported  
Generate Haz Waste: Y  
Treat Haz Waste: Not reported  
Generate Medical Waste: Not reported

**UST:**

UST Name: UNDERGROUND TANK 121328 T001  
Last Update: 2012-11-02 14:17:38  
Permit Number: 121328  
Tank Type: SINGLE WALL  
Additional Id: 1 REGULAR UNLEADED  
Capacity Gallons: 12000  
UST Contents: REGULAR UNLEADED  
Other Content Info: REGULAR UNLEADED  
Reg Status: REMOVED  
Remove Close Date: 1998-09-15 00:00:00  
Year Installed: 1984-01-01 00:00:00  
Pipe Type: UNKNOWN  
Delivery System: PRESSURE  
Monitor Code: 07

MAP FINDINGS  
FOCUS MAP 20

Map ID      Site      Database(s)      EPA ID Number

---

**DASH IN MINI MART (Continued)**

**U001573313**

UST Monitor Method:      SW TANK SW PRESSURE PIPE W/RESTRICTIVE LLD W/DAILY RECONCILIATION OR WEEKLY GAUGING: TANK AND PIPE TEST ANNUALLY

UST Name:      UNDERGROUND TANK 121328 T002

Last Update:      2012-11-02 14:17:38

Permit Number:      121328

Tank Type:      SINGLE WALL

Additional Id:      2

Capacity Gallons:      12000

UST Contents:      PREMIUM UNLEADED

Other Content Info:      PREMIUM UNLEADED

Reg Status:      REMOVED

Remove Close Date:      1998-09-15 00:00:00

Year Installed:      1984-01-01 00:00:00

Pipe Type:      UNKNOWN

Delivery System:      PRESSURE

Monitor Code:      07

UST Monitor Method:      SW TANK SW PRESSURE PIPE W/RESTRICTIVE LLD W/DAILY RECONCILIATION OR WEEKLY GAUGING: TANK AND PIPE TEST ANNUALLY

UST Name:      UNDERGROUND TANK 121328 T003

Last Update:      2012-11-02 14:17:38

Permit Number:      121328

Tank Type:      SINGLE WALL

Additional Id:      3

Capacity Gallons:      12000

UST Contents:      PREMIUM UNLEADED

Other Content Info:      PREMIUM UNLEADED

Reg Status:      REMOVED

Remove Close Date:      1998-09-15 00:00:00

Year Installed:      1984-01-01 00:00:00

Pipe Type:      UNKNOWN

Delivery System:      PRESSURE

Monitor Code:      07

UST Monitor Method:      SW TANK SW PRESSURE PIPE W/RESTRICTIVE LLD W/DAILY RECONCILIATION OR WEEKLY GAUGING: TANK AND PIPE TEST ANNUALLY

UST Name:      UNDERGROUND TANK 121328 T004

Last Update:      2012-11-02 14:17:38

Permit Number:      121328

Tank Type:      DOUBLE WALL

Additional Id:      NT2109 REGULAR UNLEADED

Capacity Gallons:      12000

UST Contents:      REGULAR UNLEADED

Other Content Info:      REGULAR UNLEADED

Reg Status:      ACTIVE

Remove Close Date:      Not reported

Year Installed:      1998-09-23 00:00:00

Pipe Type:      DOUBLE WALL

Delivery System:      PRESSURE

Monitor Code:      20

UST Monitor Method:      DW TANK DW PRESSURE PIPE W/ SHUT OFF AND ALARM ON LINE LEAK DETECTOR: INTERSTITIAL.

UST Name:      UNDERGROUND TANK 121328 T005

Last Update:      2012-11-02 14:17:38

Permit Number:      121328

MAP FINDINGS  
FOCUS MAP 20

Map ID Site Database(s) EPA ID Number

**DASH IN MINI MART (Continued)**

**U001573313**

Tank Type: DOUBLE WALL  
 Additional Id: NT2109 SUPER UNLEADED  
 Capacity Gallons: 12000  
 UST Contents: PREMIUM UNLEADED  
 Other Content Info: PREMIUM UNLEADED  
 Reg Status: ACTIVE  
 Remove Close Date: Not reported  
 Year Installed: 1998-09-23 00:00:00  
 Pipe Type: DOUBLE WALL  
 Delivery System: PRESSURE  
 Monitor Code: 20  
 UST Monitor Method: DW TANK DW PRESSURE PIPE W/ SHUT OFF AND ALARM ON LINE LEAK DETECTOR: INTERSTITIAL.

**EMI:**

Year: 2000  
 County Code: 37  
 Air Basin: SD  
 Facility ID: 5976  
 Air District Name: SD  
 SIC Code: 5541  
 Air District Name: SAN DIEGO COUNTY APCD  
 Community Health Air Pollution Info System: Not reported  
 Consolidated Emission Reporting Rule: Not reported  
 Total Organic Hydrocarbon Gases Tons/Yr: 0  
 Reactive Organic Gases Tons/Yr: 0  
 Carbon Monoxide Emissions Tons/Yr: 0  
 NOX - Oxides of Nitrogen Tons/Yr: 0  
 SOX - Oxides of Sulphur Tons/Yr: 0  
 Particulate Matter Tons/Yr: 0  
 Part. Matter 10 Micrometers & Smlr Tons/Yr: 0

Year: 2001  
 County Code: 37  
 Air Basin: SD  
 Facility ID: 5976  
 Air District Name: SD  
 SIC Code: 5541  
 Air District Name: SAN DIEGO COUNTY APCD  
 Community Health Air Pollution Info System: Not reported  
 Consolidated Emission Reporting Rule: Not reported  
 Total Organic Hydrocarbon Gases Tons/Yr: 0  
 Reactive Organic Gases Tons/Yr: 0  
 Carbon Monoxide Emissions Tons/Yr: 0  
 NOX - Oxides of Nitrogen Tons/Yr: 0  
 SOX - Oxides of Sulphur Tons/Yr: 0  
 Particulate Matter Tons/Yr: 0  
 Part. Matter 10 Micrometers & Smlr Tons/Yr: 0

Year: 2003  
 County Code: 37  
 Air Basin: SD  
 Facility ID: 5976  
 Air District Name: SD  
 SIC Code: 5541  
 Air District Name: SAN DIEGO COUNTY APCD



MAP FINDINGS  
FOCUS MAP 20

Map ID      Site      Database(s)      EPA ID Number

---

**DASH IN MINI MART (Continued)**

**U001573313**

Community Health Air Pollution Info System:	Not reported
Consolidated Emission Reporting Rule:	Not reported
Total Organic Hydrocarbon Gases Tons/Yr:	0
Reactive Organic Gases Tons/Yr:	0
Carbon Monoxide Emissions Tons/Yr:	0
NOX - Oxides of Nitrogen Tons/Yr:	0
SOX - Oxides of Sulphur Tons/Yr:	0
Particulate Matter Tons/Yr:	0
Part. Matter 10 Micrometers & Smlr Tons/Yr:	0
Year:	2004
County Code:	37
Air Basin:	SD
Facility ID:	5976
Air District Name:	SD
SIC Code:	5541
Air District Name:	SAN DIEGO COUNTY APCD
Community Health Air Pollution Info System:	Not reported
Consolidated Emission Reporting Rule:	Not reported
Total Organic Hydrocarbon Gases Tons/Yr:	0.2291072
Reactive Organic Gases Tons/Yr:	0.2291072
Carbon Monoxide Emissions Tons/Yr:	0
NOX - Oxides of Nitrogen Tons/Yr:	0
SOX - Oxides of Sulphur Tons/Yr:	0
Particulate Matter Tons/Yr:	0
Part. Matter 10 Micrometers & Smlr Tons/Yr:	0
Year:	2005
County Code:	37
Air Basin:	SD
Facility ID:	5976
Air District Name:	SD
SIC Code:	5541
Air District Name:	SAN DIEGO COUNTY APCD
Community Health Air Pollution Info System:	Not reported
Consolidated Emission Reporting Rule:	Not reported
Total Organic Hydrocarbon Gases Tons/Yr:	.2291072
Reactive Organic Gases Tons/Yr:	.2291072
Carbon Monoxide Emissions Tons/Yr:	0
NOX - Oxides of Nitrogen Tons/Yr:	0
SOX - Oxides of Sulphur Tons/Yr:	0
Particulate Matter Tons/Yr:	0
Part. Matter 10 Micrometers & Smlr Tons/Yr:	0
Year:	2006
County Code:	37
Air Basin:	SD
Facility ID:	5976
Air District Name:	SD
SIC Code:	5541
Air District Name:	SAN DIEGO COUNTY APCD
Community Health Air Pollution Info System:	Not reported
Consolidated Emission Reporting Rule:	Not reported
Total Organic Hydrocarbon Gases Tons/Yr:	.68
Reactive Organic Gases Tons/Yr:	.68
Carbon Monoxide Emissions Tons/Yr:	0
NOX - Oxides of Nitrogen Tons/Yr:	0

MAP FINDINGS  
FOCUS MAP 20

Map ID Site Database(s) EPA ID Number

**DASH IN MINI MART (Continued)**

**U001573313**

SOX - Oxides of Sulphur Tons/Yr: 0  
 Particulate Matter Tons/Yr: 0  
 Part. Matter 10 Micrometers & Smlr Tons/Yr: 0

Year: 2007  
 County Code: 37  
 Air Basin: SD  
 Facility ID: 5976  
 Air District Name: SD  
 SIC Code: 5541  
 Air District Name: SAN DIEGO COUNTY APCD  
 Community Health Air Pollution Info System: Not reported  
 Consolidated Emission Reporting Rule: Not reported  
 Total Organic Hydrocarbon Gases Tons/Yr: .68  
 Reactive Organic Gases Tons/Yr: .68  
 Carbon Monoxide Emissions Tons/Yr: 0  
 NOX - Oxides of Nitrogen Tons/Yr: 0  
 SOX - Oxides of Sulphur Tons/Yr: 0  
 Particulate Matter Tons/Yr: 0  
 Part. Matter 10 Micrometers & Smlr Tons/Yr: 0

Year: 2008  
 County Code: 37  
 Air Basin: SD  
 Facility ID: 5976  
 Air District Name: SD  
 SIC Code: 5541  
 Air District Name: SAN DIEGO COUNTY APCD  
 Community Health Air Pollution Info System: Not reported  
 Consolidated Emission Reporting Rule: Not reported  
 Total Organic Hydrocarbon Gases Tons/Yr: .68  
 Reactive Organic Gases Tons/Yr: .68  
 Carbon Monoxide Emissions Tons/Yr: 0  
 NOX - Oxides of Nitrogen Tons/Yr: 0  
 SOX - Oxides of Sulphur Tons/Yr: 0  
 Particulate Matter Tons/Yr: 0  
 Part. Matter 10 Micrometers & Smlr Tons/Yr: 0

Year: 2009  
 County Code: 37  
 Air Basin: SD  
 Facility ID: 5976  
 Air District Name: SD  
 SIC Code: 5541  
 Air District Name: SAN DIEGO COUNTY APCD  
 Community Health Air Pollution Info System: Not reported  
 Consolidated Emission Reporting Rule: Not reported  
 Total Organic Hydrocarbon Gases Tons/Yr: 0.68000000000000005  
 Reactive Organic Gases Tons/Yr: 0.68000000000000005  
 Carbon Monoxide Emissions Tons/Yr: 0  
 NOX - Oxides of Nitrogen Tons/Yr: 0  
 SOX - Oxides of Sulphur Tons/Yr: 0  
 Particulate Matter Tons/Yr: 0  
 Part. Matter 10 Micrometers & Smlr Tons/Yr: 0

Year: 2010  
 County Code: 37

MAP FINDINGS  
FOCUS MAP 20

Map ID      Site      Database(s)      EPA ID Number

---

**DASH IN MINI MART (Continued)**

**U001573313**

Air Basin: SD  
 Facility ID: 5976  
 Air District Name: SD  
 SIC Code: 5541  
 Air District Name: SAN DIEGO COUNTY APCD  
 Community Health Air Pollution Info System: Not reported  
 Consolidated Emission Reporting Rule: Not reported  
 Total Organic Hydrocarbon Gases Tons/Yr: 0.6800000000000005  
 Reactive Organic Gases Tons/Yr: 0.6800000000000005  
 Carbon Monoxide Emissions Tons/Yr: 0  
 NOX - Oxides of Nitrogen Tons/Yr: 0  
 SOX - Oxides of Sulphur Tons/Yr: 0  
 Particulate Matter Tons/Yr: 0  
 Part. Matter 10 Micrometers & Smlr Tons/Yr: 0

**SAN DIEGO CO. SAM:**

Case Number: H21328-001  
 Agency: DEH Site Assessment & Mitigation  
**Funding: Non Billable**  
 Facility Type: Failed Integrity Test  
 Facility Status: Closed Case  
 Date: 1/27/1989  
 Date Began: 7/14/1986

Case Number: H21328-002  
 Agency: DEH Site Assessment & Mitigation  
**Funding: LOP - Federal Fund**  
 Facility Type: GW With No Beneficial Use Designation  
 Facility Status: Closed Case  
 Date: 2/9/2000  
 Date Began: 3/23/1989

154

**11655 NEGLEY DR  
 SAN DIEGO, CA 92131**

**EDR US Hist Cleaners      1014979265  
 N/A**

**EDR Historical Cleaners:**

Name: COLLEGE PLAZA LAUNDRY & DRY CLG  
 Year: 2007  
 Address: 11655 NEGLEY DR

Name: COLLEGE PLAZA LAUNDRY & DRY CLG  
 Year: 2008  
 Address: 11655 NEGLEY DR

155

**JARABEK ELEMENTARY SCHOOL  
 10050 AVENIDA MAGNIFICA  
 SAN DIEGO, CA 92131**

**SWEEPS UST      S104751111  
 N/A**

**SWEEPS UST:**

Status: Not reported  
 Comp Number: 26580  
 Number: Not reported  
 Board Of Equalization: Not reported  
 Referral Date: Not reported  
 Action Date: Not reported

MAP FINDINGS  
FOCUS MAP 20

Map ID	Site	Database(s)	EPA ID Number
	<b>JARABEK ELEMENTARY SCHOOL (Continued)</b> Created Date: Not reported Owner Tank Id: Not reported SWRCB Tank Id: 37-000-026580-000001 Tank Status: Not reported Capacity: 5000 Active Date: Not reported Tank Use: M.V. FUEL STG: PRODUCT Content: OTHER Number Of Tanks: 1		<b>S104751111</b>
156	<b>SYCAMORE ANNEX FACILITY</b> <b>10825 POMERADO ROAD</b> <b>SAN DIEGO, CA 92126</b> HIST UST: Region: STATE Facility ID: 00000016712 Facility Type: Other Other Type: WEAPON MFG. Total Tanks: 0001 Contact Name: R.T. GORSON Telephone: 7146207511 Owner Name: GENERAL DYNAMICS CORPORATION Owner Address: 1675 WEST MISSION BOULEVARD Owner City,St,Zip: POMONA, CA 91769 Tank Num: 001 Container Num: S-1 Year Installed: 1984 Tank Capacity: 00001000 Tank Used for: PRODUCT Type of Fuel: Not reported Tank Construction: 1/4 inches Leak Detection: None	HIST UST	<b>U001573280</b> N/A
156	<b>GENERAL DYNAMICS-CONVAIR DIV</b> <b>10825 POMERADO RD</b> <b>SAN DIEGO, CA 92131</b> SWEEPS UST: Status: Active Comp Number: 4517 Number: 9 Board Of Equalization: 44-022056 Referral Date: Not reported Action Date: 06-26-92 Created Date: 02-29-88 Owner Tank Id: Not reported SWRCB Tank Id: 37-000-004517-000003 Tank Status: A Capacity: 550 Active Date: Not reported Tank Use: M.V. FUEL STG: P Content: OTHER	SWEEPS UST	<b>S104574789</b> N/A

MAP FINDINGS  
FOCUS MAP 20

Map ID      Site      Database(s)      EPA ID Number

---

**GENERAL DYNAMICS-CONVAIR DIV (Continued)**

**S104574789**

Number Of Tanks:      3

Status:                  Active  
Comp Number:          4517  
Number:                  9  
Board Of Equalization: 44-022056  
Referral Date:          Not reported  
Action Date:            06-26-92  
Created Date:           02-29-88  
Owner Tank Id:          Not reported  
SWRCB Tank Id:        37-000-004517-000004  
Tank Status:            A  
Capacity:                1000  
Active Date:            Not reported  
Tank Use:                M.V. FUEL  
STG:                      P  
Content:                 REG UNLEADED  
Number Of Tanks:      Not reported

Status:                  Active  
Comp Number:          4517  
Number:                  9  
Board Of Equalization: 44-022056  
Referral Date:          Not reported  
Action Date:            06-26-92  
Created Date:           02-29-88  
Owner Tank Id:          Not reported  
SWRCB Tank Id:        37-000-004517-000005  
Tank Status:            A  
Capacity:                4000  
Active Date:            Not reported  
Tank Use:                M.V. FUEL  
STG:                      P  
Content:                 OTHER  
Number Of Tanks:      Not reported

Status:                  Not reported  
Comp Number:          4517  
Number:                  Not reported  
Board Of Equalization: 44-022056  
Referral Date:          Not reported  
Action Date:            Not reported  
Created Date:           Not reported  
Owner Tank Id:          Not reported  
SWRCB Tank Id:        37-000-004517-000001  
Tank Status:            Not reported  
Capacity:                1000  
Active Date:            Not reported  
Tank Use:                M.V. FUEL  
STG:                      PRODUCT  
Content:                 REG UNLEADED  
Number Of Tanks:      2

Status:                  Not reported  
Comp Number:          4517  
Number:                  Not reported  
Board Of Equalization: 44-022056

MAP FINDINGS  
FOCUS MAP 20

Map ID Site Database(s) EPA ID Number

**GENERAL DYNAMICS-CONVAIR DIV (Continued)**

**S104574789**

Referral Date: Not reported  
 Action Date: Not reported  
 Created Date: Not reported  
 Owner Tank Id: Not reported  
 SWRCB Tank Id: 37-000-004517-000002  
 Tank Status: Not reported  
 Capacity: 500  
 Active Date: Not reported  
 Tank Use: M.V. FUEL  
 STG: PRODUCT  
 Content: OTHER  
 Number Of Tanks: Not reported

156

**10825 POMERADO RD  
SYCAMORE CANYON, CA**

**ERNS 92273750  
N/A**

[Click this hyperlink](#) while viewing on your computer to access additional ERNS detail in the EDR Site Report.

156

**GENERAL DYNAMICS CONVAIR  
10825 POMERADO DRIVE  
SAN DIEGO, CA 92125**

**EMI S106831623  
N/A**

EMI:

Year: 1990  
 County Code: 37  
 Air Basin: SD  
 Facility ID: 2966  
 Air District Name: SD  
 SIC Code: 3728  
 Air District Name: SAN DIEGO COUNTY APCD  
 Community Health Air Pollution Info System: Not reported  
 Consolidated Emission Reporting Rule: Not reported  
 Total Organic Hydrocarbon Gases Tons/Yr: 13  
 Reactive Organic Gases Tons/Yr: 8  
 Carbon Monoxide Emissions Tons/Yr: 0  
 NOX - Oxides of Nitrogen Tons/Yr: 0  
 SOX - Oxides of Sulphur Tons/Yr: 0  
 Particulate Matter Tons/Yr: 0  
 Part. Matter 10 Micrometers & Smllr Tons/Yr: 0

Year: 1993  
 County Code: 37  
 Air Basin: SD  
 Facility ID: 2966  
 Air District Name: SD  
 SIC Code: 3728  
 Air District Name: SAN DIEGO COUNTY APCD  
 Community Health Air Pollution Info System: Not reported  
 Consolidated Emission Reporting Rule: Not reported  
 Total Organic Hydrocarbon Gases Tons/Yr: 16  
 Reactive Organic Gases Tons/Yr: 12  
 Carbon Monoxide Emissions Tons/Yr: 0

MAP FINDINGS  
FOCUS MAP 20

Map ID	Site	Database(s)	EPA ID Number
--------	------	-------------	---------------

**GENERAL DYNAMICS CONVAIR (Continued)**

**S106831623**

NOX - Oxides of Nitrogen Tons/Yr:	0
SOX - Oxides of Sulphur Tons/Yr:	1
Particulate Matter Tons/Yr:	0
Part. Matter 10 Micrometers & Smlr Tons/Yr:	0
Year:	1995
County Code:	37
Air Basin:	SD
Facility ID:	2966
Air District Name:	SD
SIC Code:	3728
Air District Name:	SAN DIEGO COUNTY APCD
Community Health Air Pollution Info System:	Not reported
Consolidated Emission Reporting Rule:	Not reported
Total Organic Hydrocarbon Gases Tons/Yr:	16
Reactive Organic Gases Tons/Yr:	12
Carbon Monoxide Emissions Tons/Yr:	0
NOX - Oxides of Nitrogen Tons/Yr:	0
SOX - Oxides of Sulphur Tons/Yr:	1
Particulate Matter Tons/Yr:	0
Part. Matter 10 Micrometers & Smlr Tons/Yr:	0
Year:	1996
County Code:	37
Air Basin:	SD
Facility ID:	2966
Air District Name:	SD
SIC Code:	3728
Air District Name:	SAN DIEGO COUNTY APCD
Community Health Air Pollution Info System:	Not reported
Consolidated Emission Reporting Rule:	Not reported
Total Organic Hydrocarbon Gases Tons/Yr:	16
Reactive Organic Gases Tons/Yr:	12
Carbon Monoxide Emissions Tons/Yr:	0
NOX - Oxides of Nitrogen Tons/Yr:	0
SOX - Oxides of Sulphur Tons/Yr:	1
Particulate Matter Tons/Yr:	0
Part. Matter 10 Micrometers & Smlr Tons/Yr:	0
Year:	1997
County Code:	37
Air Basin:	SD
Facility ID:	2966
Air District Name:	SD
SIC Code:	3728
Air District Name:	SAN DIEGO COUNTY APCD
Community Health Air Pollution Info System:	Not reported
Consolidated Emission Reporting Rule:	Not reported
Total Organic Hydrocarbon Gases Tons/Yr:	16
Reactive Organic Gases Tons/Yr:	12
Carbon Monoxide Emissions Tons/Yr:	0
NOX - Oxides of Nitrogen Tons/Yr:	0
SOX - Oxides of Sulphur Tons/Yr:	1
Particulate Matter Tons/Yr:	0
Part. Matter 10 Micrometers & Smlr Tons/Yr:	0

MAP FINDINGS  
FOCUS MAP 20

Map ID	Site	Database(s)	EPA ID Number
156	<b>SYCAMORE CANYON FACILITY</b> <b>10825 POMERADO ROAD</b> <b>SAN DIEGO, CA 92126</b>	<b>HIST UST</b>	<b>U001573281</b> <b>N/A</b>
	HIST UST: Region: STATE Facility ID: 00000067708 Facility Type: Other Other Type: Not reported Total Tanks: 0001 Contact Name: HAROLD LEE Telephone: 7149457725 Owner Name: GENERAL DYNAMICS-VALLEY SYSTEM Owner Address: 10900 FOURTH STREET Owner City,St,Zip: RANCHO CUCAMONGA, CA 92730  Tank Num: 001 Container Num: #2 Year Installed: 1984 Tank Capacity: 00000500 Tank Used for: WASTE Type of Fuel: 4 Tank Construction: Unkown inches Leak Detection: None		
156	<b>RAYTHEON SYSTEMS CO</b> <b>10825 POMERADO RD.</b> <b>POWAY, CA</b>	<b>RCRA NonGen / NLR</b> <b>FINDS</b> <b>UST</b>	<b>1000840853</b> <b>CAD982430530</b>
	RCRA NonGen / NLR: Date form received by agency: 10/12/2000 Facility name: RAYTHEON SYSTEMS CO Site name: RAYTHEON SYCAMORE CANYON SITE Facility address: 10825 POMERADO RD. POWAY, CA 92064 EPA ID: CAD982430530 Mailing address: P.O. BOX 415 POWAY, CA 92064 Contact: R. W. AUBERT Contact address: Not reported Not reported Contact country: Not reported Contact telephone: (909) 620-0407 Contact email: Not reported EPA Region: 09 Classification: Non-Generator Description: Handler: Non-Generators do not presently generate hazardous waste  Handler Activities Summary: U.S. importer of hazardous waste: No Mixed waste (haz. and radioactive): No Recycler of hazardous waste: No Transporter of hazardous waste: No Treater, storer or disposer of HW: No Underground injection activity: No On-site burner exemption: No Furnace exemption: No Used oil fuel burner: No Used oil processor: No		



MAP FINDINGS  
FOCUS MAP 20

Map ID      Site      Database(s)      EPA ID Number

---

**RAYTHEON SYSTEMS CO (Continued)**

**1000840853**

User oil refiner:                      No  
Used oil fuel marketer to burner:    No  
Used oil Specification marketer:    No  
Used oil transfer facility:            No  
Used oil transporter:                 No

Historical Generators:

Date form received by agency: 03/07/2000

Facility name:                      RAYTHEON SYSTEMS CO

Classification:                      Not a generator, verified

Date form received by agency: 03/04/1999

Facility name:                      RAYTHEON SYSTEMS CO

Site name:                          RAYTHEON MISSILE SYSTEMS CO.

Classification:                      Large Quantity Generator

Date form received by agency: 09/01/1996

Facility name:                      RAYTHEON SYSTEMS CO

Classification:                      Large Quantity Generator

Date form received by agency: 03/01/1996

Facility name:                      RAYTHEON SYSTEMS CO

Site name:                          HUGHES MSL SYSTEMS CO. SYCAMORE CANYON

Classification:                      Large Quantity Generator

Date form received by agency: 03/31/1994

Facility name:                      RAYTHEON SYSTEMS CO

Site name:                          HUGHES MISSILE SYSTEMS COMPANY

Classification:                      Large Quantity Generator

Date form received by agency: 08/28/1992

Facility name:                      RAYTHEON SYSTEMS CO

Classification:                      Small Quantity Generator

Violation Status:                    No violations found

**FINDS:**

Registry ID:                         110000784973

Environmental Interest/Information System

The NEI (National Emissions Inventory) database contains information on stationary and mobile sources that emit criteria air pollutants and their precursors, as well as hazardous air pollutants (HAPs).

RCRAInfo is a national information system that supports the Resource Conservation and Recovery Act (RCRA) program through the tracking of events and activities related to facilities that generate, transport, and treat, store, or dispose of hazardous waste. RCRAInfo allows RCRA program staff to track the notification, permit, compliance, and corrective action activities required under RCRA.

UST:

Facility ID:                         H04517  
Latitude:                            32.92157  
Longitude:                         -117.06255

MAP FINDINGS  
FOCUS MAP 20

Map ID	Site	Database(s)	EPA ID Number
	<b>RAYTHEON SYSTEMS CO (Continued)</b> Permitting AgencySAN DIEGO COUNTY		<b>1000840853</b>
156	<b>10825 POMERADO RD SAN DIEGO, CA</b>  <a href="#">Click this hyperlink</a> while viewing on your computer to access additional HMIRS detail in the EDR Site Report.	HMIRS	92060677 N/A
157	<b>RAYTHEON COMPANY DBA RAYTHEON SYSTEMS CO 10825 POMERADO RD SAN DIEGO, CA 92064</b>  HAZNET: Year: 1999 Gepaid: CAD982430530 Contact: RAYTHEON SYSTEMS CO Telephone: 6196957198 Mailing Name: Not reported Mailing Address: PO BOX 308 Mailing City,St,Zip: POWAY, CA 920740308 Gen County: Not reported TSD EPA ID: CAD050806850 TSD County: Not reported Waste Category: Not reported Disposal Method: Transfer Station Tons: .0750 Facility County: San Diego  Year: 1999 Gepaid: CAD982430530 Contact: RAYTHEON SYSTEMS CO Telephone: 6196957198 Mailing Name: Not reported Mailing Address: PO BOX 308 Mailing City,St,Zip: POWAY, CA 920740308 Gen County: Not reported TSD EPA ID: CAD044429835 TSD County: Not reported Waste Category: Liquids with cadmium >= 100 Mg./L Disposal Method: Disposal, Other Tons: .1000 Facility County: San Diego  Year: 1999 Gepaid: CAD982430530 Contact: RAYTHEON SYSTEMS CO Telephone: 6196957198 Mailing Name: Not reported Mailing Address: PO BOX 308 Mailing City,St,Zip: POWAY, CA 920740308 Gen County: Not reported TSD EPA ID: CAD050806850 TSD County: Not reported	HAZNET	S113015997 N/A

MAP FINDINGS  
FOCUS MAP 20

Map ID	Site	Database(s)	EPA ID Number
--------	------	-------------	---------------

**RAYTHEON COMPANY DBA RAYTHEON SYSTEMS CO (Continued)**

**S113015997**

Waste Category: Other inorganic solid waste  
Disposal Method: Transfer Station  
Tons: 1.5575  
Facility County: San Diego

Year: 1999  
Gepaid: CAD982430530  
Contact: RAYTHEON SYSTEMS CO  
Telephone: 6196957198  
Mailing Name: Not reported  
Mailing Address: PO BOX 308  
Mailing City,St,Zip: POWAY, CA 920740308  
Gen County: Not reported  
TSD EPA ID: CAD050806850  
TSD County: Not reported  
Waste Category: Unspecified solvent mixture  
Disposal Method: Transfer Station  
Tons: 30.2190  
Facility County: San Diego

Year: 1999  
Gepaid: CAD982430530  
Contact: RAYTHEON SYSTEMS CO  
Telephone: 6196957198  
Mailing Name: Not reported  
Mailing Address: PO BOX 308  
Mailing City,St,Zip: POWAY, CA 920740308  
Gen County: Not reported  
TSD EPA ID: CAD050806850  
TSD County: Not reported  
Waste Category: Liquids with pH <= 2 with metals  
Disposal Method: Treatment, Tank  
Tons: .0025  
Facility County: San Diego

[Click this hyperlink](#) while viewing on your computer to access  
158 additional CA\_HAZNET: record(s) in the EDR Site Report.

158

**SPM POLESE, INC.  
10103 CARROL CANYON ROAD  
SAN DIEGO, CA 92131**

**ENVIROSTOR S110494326  
N/A**

ENVIROSTOR:

Facility ID: 71003439  
Status: Inactive - Needs Evaluation  
Status Date: Not reported  
Site Code: Not reported  
Site Type: Tiered Permit  
Site Type Detailed: Tiered Permit  
Acres: Not reported  
NPL: NO  
Regulatory Agencies: NONE SPECIFIED  
Lead Agency: NONE SPECIFIED  
Program Manager: Not reported  
Supervisor: Not reported  
Division Branch: Cleanup Cypress  
Assembly: 71  
Senate: 36

MAP FINDINGS  
FOCUS MAP 20

Map ID Site Database(s) EPA ID Number

**SPM POLESE, INC. (Continued)**

**S110494326**

Special Program: Not reported  
 Restricted Use: NO  
 Site Mgmt Req: NONE SPECIFIED  
 Funding: Not reported  
 Latitude: 32.72023  
 Longitude: -117.0035  
 APN: NONE SPECIFIED  
 Past Use: NONE SPECIFIED  
 Potential COC: NONE SPECIFIED  
 Confirmed COC: NONE SPECIFIED  
 Potential Description: NONE SPECIFIED  
 Alias Name: CAR000007468  
 Alias Type: EPA Identification Number  
 Alias Name: 71003439  
 Alias Type: Envirostor ID Number

Completed Info:  
 Completed Area Name: PROJECT WIDE  
 Completed Sub Area Name: Not reported  
 Completed Document Type: Phase 1 Non-Submittal  
 Completed Date: 04/30/2001  
 Comments: Not reported

Future Area Name: Not reported  
 Future Sub Area Name: Not reported  
 Future Document Type: Not reported  
 Future Due Date: Not reported  
 Schedule Area Name: Not reported  
 Schedule Sub Area Name: Not reported  
 Schedule Document Type: Not reported  
 Schedule Due Date: Not reported  
 Schedule Revised Date: Not reported

159

**NEXCYCLE  
10016 SCRIPPS RANCH BLVD  
SAN DIEGO, CA 92131**

**SWRCY S107137510  
N/A**

SWRCY:  
 Reg Id: 27466  
 Cert Id: RC5953  
 Mailing Address: 9910 E 6th St  
 Mailing City: Rancho Cucamonga  
 Mailing State: CA  
 Mailing Zip Code: 91730  
 Website: Not reported  
 Phone Number: (909) 796-2210  
 Grand Father: N  
 Rural: N  
 Operation Begin Date: 11/26/1994  
 Aluminium: Y  
 Glass: Y  
 Plastic: Y  
 Bimetal: Y  
 Agency: N/A  
 Monday Hours Of Operation: 10:00 am - 5:00 pm; Closed 1:00 pm - 2:00 pm  
 Tuesday Hours Of Operation: CLOSED  
 Wednesday Hours Of Operation: 10:00 am - 5:00 pm; Closed 1:00 pm - 2:00 pm  
 Thursday Hours Of Operation: CLOSED

MAP FINDINGS  
FOCUS MAP 20

Map ID	Site	Database(s)	EPA ID Number
	<b>NEXCYCLE (Continued)</b>		<b>S107137510</b>
	Friday Hours Of Operation: 10:00 am - 5:00 pm; Closed 1:00 pm - 2:00 pm		
	Saturday Hours Of Operation: 9:00 am - 4:00 pm; Closed 1:00 pm - 2:00 pm		
	Sunday Hours Of Operation: 9:00 am - 4:00 pm; Closed 1:00 pm - 2:00 pm		
	Cert Status: Operational		
	Organization ID: 18826		
	Organization Name: Contain-A-Way Inc		
	Agency Reg ID: N/A		
	Operation End Date: Not reported		
<b>160</b>	<b>9974 SCRIPPS RANCH BLVD SAN DIEGO, CA 92131</b>	<b>EDR US Hist Auto Stat</b>	<b>1015690766 N/A</b>
	EDR Historical Auto Stations:		
	Name: MAACO AUTO PAINT & BODYWORK		
	Year: 2002		
	Address: 9974 SCRIPPS RANCH BLVD		
<b>161</b>	<b>DESIGNER MOLECULES INC 10080 WILLOW CREEK RD SAN DIEGO, CA 92131</b>	<b>WDS NPDES San Diego Co. HMMD ENVIROSTOR</b>	<b>S103620142 N/A</b>
	CA WDS:		
	Facility ID: San Diego 371018419		
	Facility Type: Industrial - Facility that treats and/or disposes of liquid or semisolid wastes from any servicing, producing, manufacturing or processing operation of whatever nature, including mining, gravel washing, geothermal operations, air conditioning, ship building and repairing, oil production, storage and disposal operations, water pumping.		
	Facility Status: Active - Any facility with a continuous or seasonal discharge that is under Waste Discharge Requirements.		
	NPDES Number: CAS000001 The 1st 2 characters designate the state. The remaining 7 are assigned by the Regional Board		
	Subregion: 9		
	Facility Telephone: 8583481125		
	Facility Contact: Ken Kirschenman		
	Agency Name: ADVANCED APPLIED ADHESIVES		
	Agency Address: 10080 Willow Creek Rd		
	Agency City,St,Zip: San Diego 92131		
	Agency Contact: Ken Kirschenman		
	Agency Telephone: 8583481125		
	Agency Type: Private		
	SIC Code: 3999		
	SIC Code 2: Not reported		
	Primary Waste Type: Not reported		
	Primary Waste: Not reported		
	Waste Type2: Not reported		
	Waste2: Not reported		
	Primary Waste Type: Not reported		
	Secondary Waste: Not reported		
	Secondary Waste Type: Not reported		
	Design Flow: 0		
	Baseline Flow: 0		
	Reclamation: Not reported		

MAP FINDINGS  
FOCUS MAP 20

Map ID	Site	Database(s)	EPA ID Number
--------	------	-------------	---------------

**DESIGNER MOLECULES INC (Continued)**

**S103620142**

POTW: Not reported  
Treat To Water: Minor Threat to Water Quality. A violation of a regional board order should cause a relatively minor impairment of beneficial uses compared to a major or minor threat. Not: All nurds without a TTWQ will be considered a minor threat to water quality unless coded at a higher Level. A Zero (0) may be used to code those NURDS that are found to represent no threat to water quality.  
Complexity: Category C - Facilities having no waste treatment systems, such as cooling water dischargers or those who must comply through best management practices, facilities with passive waste treatment and disposal systems, such as septic systems with subsurface disposal, or dischargers having waste storage systems with land disposal such as dairy waste ponds.

**NPDES:**

Npdes Number: CAS000001  
Facility Status: Active  
Agency Id: 0  
Region: 9  
Regulatory Measure Id: 370727  
Order No: 97-03-DWQ  
Regulatory Measure Type: Enrollee  
Place Id: Not reported  
WDID: 9 371022318  
Program Type: Industrial  
Adoption Date Of Regulatory Measure: Not reported  
Effective Date Of Regulatory Measure: 09/10/2009  
Expiration Date Of Regulatory Measure: Not reported  
Termination Date Of Regulatory Measure: Not reported  
Discharge Name: Designer Molecules Inc  
Discharge Address: 10080 Willow Creek Rd  
Discharge City: San Diego  
Discharge State: California  
Discharge Zip: 92131

**SAN DIEGO CO. HMMD:**

Facility Id: 203232  
Business Type: 6HK35  
EPA Id Number: CAD080914559  
APN: 363-290-19-00  
Last HMMD Inspection: 08/01/2005  
Permit Status: INAC  
Permit Expiration: 03/31/2008  
Facility Owner: FRANK D HUSSON JR  
Facility Address: 10080 WILLOW CREEK RD  
Facility City: SAN DIEGO  
Facility State: CA  
Facility Zip: 92131  
UST Owner: Not reported  
Handle Regulated Hazmat: Y  
Own Or Operate UST: Not reported  
Subject To APSA: Not reported  
Generate Haz Waste: Y  
Treat Haz Waste: Y  
Generate Medical Waste: Not reported

MAP FINDINGS  
FOCUS MAP 20

Map ID	Site	Database(s)	EPA ID Number
--------	------	-------------	---------------

**DESIGNER MOLECULES INC (Continued)**

**S103620142**

Violations Inactive Permits:

Facility Id: 203232  
 Update Date: 11/02/2012  
 Inspection Date: 08/01/2005  
 Violation Code: 6HV0207  
 Violation: FIRE/EXPLOSION/RELEASE NOT MINIMIZED  
 Violation Citation: Facility not maintained &/operated to minimize possibility of fire, explosion or release. CCR 66265.31  
 Activity: Inactive Permit

Facility Id: 203232  
 Update Date: 11/02/2012  
 Inspection Date: 08/01/2005  
 Violation Code: 6HV0202  
 Violation: WASTE CONTAINER W/O LABELS  
 Violation Citation: Hazardous waste containers &/or tanks are missing labels, accumulation date and/or are improperly labeled. CCR 66262.34(a)(2); 66262.34(a)(3) & 66262.34(f)  
 Activity: Inactive Permit

Facility Id: 203232  
 Update Date: 11/02/2012  
 Inspection Date: 10/19/2004  
 Violation Code: 6HV0209  
 Violation: WASTE ONSITE >90/180/270 DAYS  
 Violation Citation: Hazardous waste is stored in excess of allowable time period (90 days) without a State permit or written variance. CCR 25201(a) & 66262.34(a)&( c)  
 Activity: Inactive Permit

Facility Id: 203232  
 Update Date: 11/02/2012  
 Inspection Date: 10/19/2004  
 Violation Code: 6HV0304  
 Violation: WASTE DETERMINATION NOT MADE  
 Violation Citation: Generator of a waste has not determined if that waste is a hazardous waste as defined by law. CCR 66262.11 & 66260.200( c)  
 Activity: Inactive Permit

Facility Id: 203232  
 Update Date: 11/02/2012  
 Inspection Date: 08/01/2005  
 Violation Code: 6HV0209  
 Violation: WASTE ONSITE >90/180/270 DAYS  
 Violation Citation: Hazardous waste is stored in excess of allowable time period (90 days) without a State permit or written variance. CCR 25201(a) & 66262.34(a)&( c)  
 Activity: Inactive Permit

Facility Id: 210808  
 Business Type: 6HK50  
 EPA Id Number: CAL000342374  
 APN: 363-290-19-00  
 Last HMMD Inspection: 08/09/2012  
 Permit Status: OPEN  
 Permit Expiration: 10/31/2013

MAP FINDINGS  
FOCUS MAP 20

Map ID Site Database(s) EPA ID Number

**DESIGNER MOLECULES INC (Continued)**

**S103620142**

Facility Owner: ORMET CIRCUITS INC  
Facility Address: 10080 WILLOW CREEK RD  
Facility City: SAN DIEGO  
Facility State: CA  
Facility Zip: 92131  
UST Owner: Not reported  
Handle Regulated Hazmat: Y  
Own Or Operate UST: Not reported  
Subject To APSA: Not reported  
Generate Haz Waste: Y  
Treat Haz Waste: Not reported  
Generate Medical Waste: Not reported

Active Permits:

Facility Id: 210808  
Update Date: 11/02/2012  
Case Number: Not reported  
Name: WASTE 212 OXYGENATED SOLVENTS  
Other Information: ETHYL ACETONE  
Material Waste: Waste  
Hazardous Categories 1: Not reported  
Hazardous Categories 2: Not reported

Facility Id: 210808  
Update Date: 11/02/2012  
Case Number: Not reported  
Name: CARCINOGENS &/OR REPRODUCTIVE TOXINS  
Other Information: BELOW STATE DISCLOSURE AMTS ARE/MAY BE ON SITE  
Material Waste: Not reported  
Hazardous Categories 1: Not reported  
Hazardous Categories 2: Not reported

Facility Id: 210808  
Update Date: 11/02/2012  
Case Number: Not reported  
Name: WASTE 181 INORGANIC SOLID WASTE (OTHER)  
Other Information: SILVER, LEAD SOLIDS  
Material Waste: Waste  
Hazardous Categories 1: Not reported  
Hazardous Categories 2: Not reported

Facility Id: 210808  
Update Date: 11/02/2012  
Case Number: 7727-37-9  
Name: NITROGEN GAS  
Other Information: Not reported  
Material Waste: Material  
Hazardous Categories 1: PRESSURE RELEASE  
Hazardous Categories 2: Not reported

Facility Id: 210808  
Update Date: 11/02/2012  
Case Number: Not reported  
Name: WASTE 352 ORGANIC SOLIDS (OTHER)  
Other Information: TOLUENE, LEAD SOLIDS  
Material Waste: Waste  
Hazardous Categories 1: Not reported  
Hazardous Categories 2: Not reported



MAP FINDINGS  
FOCUS MAP 20

Map ID Site Database(s) EPA ID Number

**DESIGNER MOLECULES INC (Continued)**

**S103620142**

Facility Id: 203232  
 Business Type: 6HK35  
 EPA Id Number: CAD080914559  
 APN: 363-290-19-00  
 Last HMMD Inspection: 08/01/2005  
 Permit Status: INAC  
 Permit Expiration: 03/31/2008  
 Facility Owner: FRANK D HUSSON JR  
 Facility Address: 10080 WILLOW CREEK RD  
 Facility City: SAN DIEGO  
 Facility State: CA  
 Facility Zip: 92131  
 UST Owner: Not reported  
 Handle Regulated Hazmat: Not reported  
 Own Or Operate UST: Not reported  
 Subject To APSA: Not reported  
 Generate Haz Waste: Not reported  
 Treat Haz Waste: Not reported  
 Generate Medical Waste: Not reported

Violations Inactive Permits:

Facility Id: 203232  
 Update Date: 11/02/2012  
 Inspection Date: 08/01/2005  
 Violation Code: 6HV0207  
 Violation: FIRE/EXPLOSION/RELEASE NOT MINIMIZED  
 Violation Citation: Facility not maintained &/operated to minimize possibility of fire, explosion or release. CCR 66265.31  
 Activity: Inactive Permit

Facility Id: 203232  
 Update Date: 11/02/2012  
 Inspection Date: 08/01/2005  
 Violation Code: 6HV0202  
 Violation: WASTE CONTAINER W/O LABELS  
 Violation Citation: Hazardous waste containers &/or tanks are missing labels, accumulation date and/or are improperly labeled. CCR 66262.34(a)(2); 66262.34(a)(3) & 66262.34(f)  
 Activity: Inactive Permit

Facility Id: 203232  
 Update Date: 11/02/2012  
 Inspection Date: 10/19/2004  
 Violation Code: 6HV0209  
 Violation: WASTE ONSITE >90/180/270 DAYS  
 Violation Citation: Hazardous waste is stored in excess of allowable time period (90 days) without a State permit or written variance. CCR 25201(a) & 66262.34(a)&( c)  
 Activity: Inactive Permit

Facility Id: 203232  
 Update Date: 11/02/2012  
 Inspection Date: 10/19/2004  
 Violation Code: 6HV0304  
 Violation: WASTE DETERMINATION NOT MADE  
 Violation Citation: Generator of a waste has not determined if that waste is a hazardous waste as defined by law. CCR 66262.11 & 66260.200( c)  
 Activity: Inactive Permit

MAP FINDINGS  
FOCUS MAP 20

Map ID	Site	Database(s)	EPA ID Number
--------	------	-------------	---------------

**DESIGNER MOLECULES INC (Continued)**

**S103620142**

Facility Id: 203232  
 Update Date: 11/02/2012  
 Inspection Date: 08/01/2005  
 Violation Code: 6HV0209  
 Violation: WASTE ONSITE >90/180/270 DAYS  
 Violation Citation: Hazardous waste is stored in excess of allowable time period (90 days) without a State permit or written variance. CCR 25201(a) & 66262.34(a)&( c)  
 Activity: Inactive Permit

Facility Id: 211385  
 Business Type: 6HK35  
 EPA Id Number: CAD080914559  
 APN: 363-290-19-00  
 Last HMMD Inspection: 03/23/2012  
 Permit Status: OPEN  
 Permit Expiration: 05/31/2013  
 Facility Owner: DESIGNER MOLECULES, INC  
 Facility Address: 10080 WILLOW CREEK RD  
 Facility City: SAN DIEGO  
 Facility State: CA  
 Facility Zip: 92131  
 UST Owner: Not reported  
 Handle Regulated Hazmat: N  
 Own Or Operate UST: Not reported  
 Subject To APSA: Not reported  
 Generate Haz Waste: Y  
 Treat Haz Waste: Y  
 Generate Medical Waste: Not reported

Active Permits:

Facility Id: 211385  
 Update Date: 11/02/2012  
 Case Number: 68783-41-5  
 Name: FATTY ACIDS, C18-UNSATD., DIMERS, HYDROGENATED  
 Other Information: EMPOL 1008 DIMER ACID (R1109)  
 Material Waste: Material  
 Hazardous Categories 1: ACUTE  
 Hazardous Categories 2: Not reported

Facility Id: 211385  
 Update Date: 11/02/2012  
 Case Number: Not reported  
 Name: FORMIC ACID  
 Other Information: (S2529)  
 Material Waste: Material  
 Hazardous Categories 1: ACUTE  
 Hazardous Categories 2: Not reported

Facility Id: 211385  
 Update Date: 11/02/2012  
 Case Number: Not reported  
 Name: WASTE 551 LABORATORY WASTE CHEMICALS  
 Other Information: LABORATORY WASTE CHEMICALS  
 Material Waste: Waste  
 Hazardous Categories 1: Not reported  
 Hazardous Categories 2: Not reported

MAP FINDINGS  
FOCUS MAP 20

Map ID      Site      Database(s)      EPA ID Number

---

**DESIGNER MOLECULES INC (Continued)**

**S103620142**

Facility Id: 211385  
 Update Date: 11/02/2012  
 Case Number: 36890-68-3  
 Name: 2-OXEPANONE, HOMOPOLYMER OXDI-2,1-ETHANEDIYL ESTER  
 Other Information: CAPA 2125(A) (S2083)  
 Material Waste: Material  
 Hazardous Categories 1: ACUTE  
 Hazardous Categories 2: Not reported

Facility Id: 211385  
 Update Date: 11/02/2012  
 Case Number: 31308-55-1  
 Name: 4,7-METHANO-1H-INDENEMETHANOL, OCTAHYDRO-TCD ALCHOHOL M  
 Other Information: (R1119)  
 Material Waste: Material  
 Hazardous Categories 1: ACUTE  
 Hazardous Categories 2: Not reported

Facility Id: 211385  
 Update Date: 11/02/2012  
 Case Number: 67-64-1  
 Name: ACETONE  
 Other Information: (S2004)  
 Material Waste: Material  
 Hazardous Categories 1: FIRE  
 Hazardous Categories 2: Not reported

Facility Id: 211385  
 Update Date: 11/02/2012  
 Case Number: 68955-56-6  
 Name: DIMER DIAMINE  
 Other Information: VERSAMINE VM552 (R1088)  
 Material Waste: Material  
 Hazardous Categories 1: ACUTE  
 Hazardous Categories 2: Not reported

Facility Id: 211385  
 Update Date: 11/02/2012  
 Case Number: 7647-01-0  
 Name: HYDROCHLORIC ACID  
 Other Information: HYDROCHLORIC ACID 37%, MURIATIC ACID(S2504)  
 Material Waste: Material  
 Hazardous Categories 1: REACTIVE  
 Hazardous Categories 2: ACUTE

Facility Id: 211385  
 Update Date: 11/02/2012  
 Case Number: MIXTURE  
 Name: RESINS, IN-HOUSE MANUFACTURED  
 Other Information: Not reported  
 Material Waste: Material  
 Hazardous Categories 1: ACUTE  
 Hazardous Categories 2: Not reported

Facility Id: 211385  
 Update Date: 11/02/2012  
 Case Number: Not reported

MAP FINDINGS  
FOCUS MAP 20

Map ID      Site      Database(s)      EPA ID Number

---

**DESIGNER MOLECULES INC (Continued)**

**S103620142**

Name: WASTE 352 ORGANIC SOLIDS (OTHER)  
Other Information: DEBRIS & SILICA WASTE  
Material Waste: Waste  
Hazardous Categories 1: Not reported  
Hazardous Categories 2: Not reported

Facility Id: 211385  
Update Date: 11/02/2012  
Case Number: 37625-56-2  
Name: 2-OXEPANONE, POLYMER W/2-ETHYL-2-(HYDROXYMETHYL)-1,3-PROPANE  
Other Information: DIOL - CAPA 3031(S2084)  
Material Waste: Material  
Hazardous Categories 1: ACUTE  
Hazardous Categories 2: Not reported

Facility Id: 211385  
Update Date: 11/02/2012  
Case Number: 147853-32-5  
Name: DIMER DIOL  
Other Information: DD36 (R1120)  
Material Waste: Material  
Hazardous Categories 1: ACUTE  
Hazardous Categories 2: Not reported

Facility Id: 211385  
Update Date: 11/02/2012  
Case Number: 1830-78-0  
Name: GLYCEROL DIMETHACYLATE, MIXTURE OF ISOMERS (R1205)  
Other Information: GDMA  
Material Waste: Material  
Hazardous Categories 1: ACUTE  
Hazardous Categories 2: Not reported

Facility Id: 211385  
Update Date: 11/02/2012  
Case Number: 142-82-5  
Name: HEPTANE  
Other Information: (S2081)  
Material Waste: Material  
Hazardous Categories 1: ACUTE  
Hazardous Categories 2: Not reported

Facility Id: 211385  
Update Date: 11/02/2012  
Case Number: 89-32-7  
Name: PYROMELLITIC DIANHYDRIDE  
Other Information: (A6140)  
Material Waste: Material  
Hazardous Categories 1: ACUTE  
Hazardous Categories 2: Not reported

Facility Id: 211385  
Update Date: 11/02/2012  
Case Number: 108-88-3  
Name: TOLUENE  
Other Information: (S2003)  
Material Waste: Material

MAP FINDINGS  
FOCUS MAP 20

Map ID Site Database(s) EPA ID Number

**DESIGNER MOLECULES INC (Continued)**

**S103620142**

Hazardous Categories 1: CHRONIC  
Hazardous Categories 2: Not reported

Facility Id: 211385  
Update Date: 11/02/2012  
Case Number: 26896-48-1  
Name: TRICYCLODECANEDIMETHANOL  
Other Information: TCD ALCOHOL DM(R1106)  
Material Waste: Material  
Hazardous Categories 1: ACUTE  
Hazardous Categories 2: Not reported

Facility Id: 211385  
Update Date: 11/02/2012  
Case Number: Not reported  
Name: WASTE 212 OXYGENATED SOLVENTS  
Other Information: OXYGERATED SOLVENTS  
Material Waste: Waste  
Hazardous Categories 1: Not reported  
Hazardous Categories 2: Not reported

Facility Id: 211385  
Update Date: 11/02/2012  
Case Number: 868-77-9  
Name: 2-HYDROXYETHYL METHACRYLATE  
Other Information: MHOROMER BM-905, HEMA(R1159)  
Material Waste: Material  
Hazardous Categories 1: ACUTE  
Hazardous Categories 2: Not reported

Facility Id: 211385  
Update Date: 11/02/2012  
Case Number: Not reported  
Name: WASTE 212 OXYGENATED SOLVENTS  
Other Information: MIXED SOLVENT WASTE  
Material Waste: Waste  
Hazardous Categories 1: Not reported  
Hazardous Categories 2: Not reported

Facility Id: 211385  
Update Date: 11/02/2012  
Case Number: 121-44-8  
Name: TRIETHYLAMINE  
Other Information: (A6135)  
Material Waste: Material  
Hazardous Categories 1: ACUTE  
Hazardous Categories 2: Not reported

Facility Id: 211385  
Update Date: 11/02/2012  
Case Number: Not reported  
Name: CARCINOGENS &/OR REPRODUCTIVE TOXINS  
Other Information: BELOW STATE DISCLOSURE AMTS ARE/MAY BE ON SITE  
Material Waste: Not reported  
Hazardous Categories 1: Not reported  
Hazardous Categories 2: Not reported

MAP FINDINGS  
FOCUS MAP 20

Map ID Site Database(s) EPA ID Number

**DESIGNER MOLECULES INC (Continued)**

**S103620142**

Facility Id: 211385  
Update Date: 11/02/2012  
Case Number: 27458-93-1  
Name: ISOCTADECYL ALCOHOL  
Other Information: (S2079)  
Material Waste: Material  
Hazardous Categories 1: ACUTE  
Hazardous Categories 2: Not reported

Facility Id: 211385  
Update Date: 11/02/2012  
Case Number: 111-65-9  
Name: N-OCTANE  
Other Information: OCTANE(S2075)  
Material Waste: Material  
Hazardous Categories 1: FIRE  
Hazardous Categories 2: Not reported

Facility Id: 211385  
Update Date: 11/02/2012  
Case Number: 68476-34-6  
Name: DIESEL FUEL  
Other Information: FUEL OIL #2  
Material Waste: Material  
Hazardous Categories 1: CHRONIC  
Hazardous Categories 2: Not reported

Facility Id: 211385  
Update Date: 11/02/2012  
Case Number: 75-75-2  
Name: METHANESULFONIC ACID  
Other Information: (A6136)  
Material Waste: Material  
Hazardous Categories 1: ACUTE  
Hazardous Categories 2: Not reported

Facility Id: 211385  
Update Date: 11/02/2012  
Case Number: 7727-37-9  
Name: NITROGEN, COMPRESSED GAS  
Other Information: Not reported  
Material Waste: Material  
Hazardous Categories 1: PRESSURE RELEASE  
Hazardous Categories 2: Not reported

Facility Id: 211385  
Update Date: 11/02/2012  
Case Number: 8042-47-5  
Name: WHITE MINERAL OIL  
Other Information: MULTITHERM PG-1 HEAT TRANSFER OIL  
Material Waste: Material  
Hazardous Categories 1: ACUTE  
Hazardous Categories 2: Not reported

Violations Active Permits:  
Facility Id: 211385  
Update Date: 11/02/2012

MAP FINDINGS  
FOCUS MAP 20

Map ID	Site	Database(s)	EPA ID Number
--------	------	-------------	---------------

**DESIGNER MOLECULES INC (Continued)**

**S103620142**

Inspection Date: 02/24/2010  
 Violation Code: 6HV0221  
 Violation: DID NOT COMPLY W/SATELLITE REGS.  
 Violation Citation: Failed to comply with satellite regulations. 66262.34(e)  
 Activity: ACTIVE

Facility Id: 210596  
 Business Type: 6HK35  
 EPA Id Number: CAD080914559  
 APN: 363-290-19-00  
 Last HMMD Inspection: 04/09/2009  
 Permit Status: INAC  
 Permit Expiration: 01/31/2010  
 Facility Owner: ABLESTIK LABORATORIES  
 Facility Address: 10080 WILLOW CREEK RD  
 Facility City: SAN DIEGO  
 Facility State: CA  
 Facility Zip: 92131  
 UST Owner: Not reported  
 Handle Regulated Hazmat: Y  
 Own Or Operate UST: Not reported  
 Subject To APSA: Not reported  
 Generate Haz Waste: Y  
 Treat Haz Waste: Y  
 Generate Medical Waste: Not reported

Violations Inactive Permits:

Facility Id: 210596  
 Update Date: 11/02/2012  
 Inspection Date: 04/09/2009  
 Violation Code: 6HV1009  
 Violation: HMBP: INADEQUATE SITE MAP  
 Violation Citation: Business Plan does not have a site map which provides sufficient or complete information for emergency response agencies. HSC 25509(a)(5) & 25505(a)(2)  
 Activity: Inactive Permit

Facility Id: 210596  
 Update Date: 11/02/2012  
 Inspection Date: 04/09/2009  
 Violation Code: 6HV1017  
 Violation: HMBP NOT CERTIFIED ANNUALLY  
 Violation Citation: Business Plan not certified annually. 25505(d) & (e)(2)  
 Activity: Inactive Permit

Facility Id: 210596  
 Update Date: 11/02/2012  
 Inspection Date: 04/09/2009  
 Violation Code: 6HV0405  
 Violation: AISLE SPACE IS OBSTRUCTED  
 Violation Citation: An aisle space to allow unobstructed movement of personnel & emergency control equipment is not provided and maintained. CCR 66265.35  
 Activity: Inactive Permit

Facility Id: 210596  
 Update Date: 11/02/2012  
 Inspection Date: 04/09/2009

MAP FINDINGS  
FOCUS MAP 20

Map ID	Site	Database(s)	EPA ID Number
--------	------	-------------	---------------

**DESIGNER MOLECULES INC (Continued)**

**S103620142**

Violation Code:	6HV0212
Violation:	INCOMPATIBLE WASTE NOT SEPARATED
Violation Citation:	Hazardous waste storage container is not adequately separated from nearby incompatible wastes or materials. CCR 66265.177
Activity:	Inactive Permit
Facility Id:	210596
Update Date:	11/02/2012
Inspection Date:	04/09/2009
Violation Code:	6HV0304
Violation:	WASTE DETERMINATION NOT MADE
Violation Citation:	Generator of a waste has not determined if that waste is a hazardous waste as defined by law. CCR 66262.11 & 66260.200( c)
Activity:	Inactive Permit
Facility Id:	210596
Update Date:	11/02/2012
Inspection Date:	04/09/2009
Violation Code:	6HV0209
Violation:	WASTE ONSITE >90/180/270 DAYS
Violation Citation:	Hazardous waste is stored in excess of allowable time period (90 days) without a State permit or written variance. CCR 25201(a) & 66262.34(a)&( c)
Activity:	Inactive Permit
Facility Id:	210596
Update Date:	11/02/2012
Inspection Date:	04/09/2009
Violation Code:	6HV1008
Violation:	NO ANNUAL CARC/REPRO TOXIN LIST TO HMD
Violation Citation:	Annual carcinogen and reproductive toxin list not submitted to HMD. 68.1113( c)
Activity:	Inactive Permit
Facility Id:	210596
Update Date:	11/02/2012
Inspection Date:	04/09/2009
Violation Code:	6HV0217
Violation:	HAZMAT CON. NOT REPACKAGED WI 96 HRS.
Violation Citation:	Failed to repackage damaged/deteriorated hazardous material container within 96 hours. 25124(b)(3)(B) & 66262.34(f)
Activity:	Inactive Permit
Facility Id:	210596
Update Date:	11/02/2012
Inspection Date:	04/09/2009
Violation Code:	6HV0221
Violation:	DID NOT COMPLY W/SATELLITE REGS.
Violation Citation:	Failed to comply with satellite regulations. 66262.34(e)
Activity:	Inactive Permit
Facility Id:	210596
Update Date:	11/02/2012
Inspection Date:	04/09/2009
Violation Code:	6HV1018
Violation:	INVENTORY INCOMPLETE/NOT AMENDED
Violation Citation:	Inventory not amended for 100% increase of hazardous material onsite



MAP FINDINGS  
FOCUS MAP 20

Map ID Site Database(s) EPA ID Number

**DESIGNER MOLECULES INC (Continued)**

**S103620142**

Activity: or inventory is incomplete. 25509, 25510  
Inactive Permit

Facility Id: 210596  
Update Date: 11/02/2012  
Inspection Date: 04/09/2009  
Violation Code: 6HV0201  
Violation: WASTE CONTAINER NOT CLOSED  
Violation Citation: Hazardous waste containers are not kept closed while in storage. CCR 66265.173(a)  
Activity: Inactive Permit

Facility Id: 210596  
Update Date: 11/02/2012  
Inspection Date: 04/09/2009  
Violation Code: 6HV0202  
Violation: WASTE CONTAINER W/O LABELS  
Violation Citation: Hazardous waste containers &/or tanks are missing labels, accumulation date and/or are improperly labeled. CCR 66262.34(a)(2); 66262.34(a)(3) & 66262.34(f)  
Activity: Inactive Permit

Facility Id: 210596  
Update Date: 11/02/2012  
Inspection Date: 04/09/2009  
Violation Code: 6HV0205  
Violation: WASTE CONTAINER: POOR CONDITION  
Violation Citation: Failed to transfer hazardous waste from a container that leaked or was in poor condition to another container in good condition. CCR 66265.171  
Activity: Inactive Permit

[Click this hyperlink](#) while viewing on your computer to access 8 additional CA\_HMMD: record(s) in the EDR Site Report.

**ENVIROSTOR:**

Facility ID: 71002598  
Status: Inactive - Needs Evaluation  
Status Date: Not reported  
Site Code: Not reported  
Site Type: Tiered Permit  
Site Type Detailed: Tiered Permit  
Acres: Not reported  
NPL: NO  
Regulatory Agencies: NONE SPECIFIED  
Lead Agency: NONE SPECIFIED  
Program Manager: Not reported  
Supervisor: Not reported  
Division Branch: Cleanup Cypress  
Assembly: 77  
Senate: 36  
Special Program: Not reported  
Restricted Use: NO  
Site Mgmt Req: NONE SPECIFIED  
Funding: Not reported  
Latitude: 32.90166

MAP FINDINGS  
FOCUS MAP 20

Map ID	Site	Database(s)	EPA ID Number
	<b>DESIGNER MOLECULES INC (Continued)</b>		<b>S103620142</b>
	Longitude: -117.1100 APN: NONE SPECIFIED Past Use: NONE SPECIFIED Potential COC: NONE SPECIFIED Confirmed COC: NONE SPECIFIED Potential Description: NONE SPECIFIED Alias Name: CAD080914559 Alias Type: EPA Identification Number Alias Name: 71002598 Alias Type: Envirostor ID Number  Completed Info: Completed Area Name: Not reported Completed Sub Area Name: Not reported Completed Document Type: Not reported Completed Date: Not reported Comments: Not reported  Future Area Name: Not reported Future Sub Area Name: Not reported Future Document Type: Not reported Future Due Date: Not reported Schedule Area Name: Not reported Schedule Sub Area Name: Not reported Schedule Document Type: Not reported Schedule Due Date: Not reported Schedule Revised Date: Not reported		
161	<b>MICRON MACHINE CO.</b> <b>10180 WILLOW CREEK RD</b> <b>SAN DIEGO, CA 92131</b>  Notify 65: Date Reported: Not reported Staff Initials: Not reported Board File Number: Not reported Facility Type: Not reported Discharge Date: Not reported Incident Description: 92131-1636	Notify 65	S100178653 N/A
162	<b>POMERADO RD. AND SCRIPPS RANCH</b> <b>SAN DIEGO, CA 92123</b>  CHMIRS: OES Incident Number: 02-3190 OES notification: 06/10/2002 OES Date: Not reported OES Time: Not reported Incident Date: Not reported <b>Date Completed: Not reported</b> Property Use: Not reported Agency Id Number: Not reported Agency Incident Number: Not reported Time Notified: Not reported Time Completed: Not reported Surrounding Area: Not reported	CHMIRS	S105884746 N/A

MAP FINDINGS  
FOCUS MAP 20

Map ID Site Database(s) EPA ID Number

(Continued)

S105884746

Estimated Temperature:	Not reported
Property Management:	Not reported
Special Studies 1:	Not reported
Special Studies 2:	Not reported
Special Studies 3:	Not reported
Special Studies 4:	Not reported
Special Studies 5:	Not reported
Special Studies 6:	Not reported
More Than Two Substances Involved?:	Not reported
Resp Agncy Personel # Of Decontaminated:	Not reported
Responding Agency Personel # Of Injuries:	Not reported
Responding Agency Personel # Of Fatalities:	Not reported
Others Number Of Decontaminated:	Not reported
Others Number Of Injuries:	Not reported
Others Number Of Fatalities:	Not reported
Vehicle Make/year:	Not reported
Vehicle License Number:	Not reported
Vehicle State:	Not reported
Vehicle Id Number:	Not reported
CA/DOT/PUC/ICC Number:	Not reported
Company Name:	Not reported
Reporting Officer Name/ID:	Not reported
Report Date:	Not reported
Comments:	Not reported
Facility Telephone:	Not reported
Waterway Involved:	No
Waterway:	Not reported
Spill Site:	Not reported
Cleanup By:	Reporting Party
Containment:	Not reported
What Happened:	Not reported
Type:	Not reported
Measure:	Not reported
Other:	Not reported
Date/Time:	Not reported
Year:	2002
Agency:	City of San Diego Metropolitan Waste Water
Incident Date:	6/10/200212:00:00 AM
Admin Agency:	San Diego County Health Services Dept.
Amount:	Not reported
Contained:	Yes
Site Type:	Road
E Date:	Not reported
Substance:	Sewage
Quantity Released:	Not reported
BBLS:	0
Cups:	0
CUFT:	0
Gallons:	16
Grams:	0
Pounds:	0
Liters:	0
Ounces:	0
Pints:	0
Quarts:	0
Sheen:	0
Tons:	0

MAP FINDINGS  
FOCUS MAP 20

Map ID	Site	Database(s)	EPA ID Number
--------	------	-------------	---------------

(Continued)

S105884746

Unknown:	0
Evacuations:	0
Number of Injuries:	0
Number of Fatalities:	0
Description:	Blockage in the line caused this release.

162

**POMERADO ROAD AT SCRIPPS RANCH BLVD  
SAN DIEGO, CA 92127**

CHMIRS S105643583  
N/A

CHMIRS:

OES Incident Number:	016278
OES notification:	Not reported
OES Date:	10/30/1996
OES Time:	03:42:10 PM
Incident Date:	Not reported
<b>Date Completed:</b>	<b>Not reported</b>
Property Use:	Not reported
Agency Id Number:	Not reported
Agency Incident Number:	Not reported
Time Notified:	Not reported
Time Completed:	Not reported
Surrounding Area:	Not reported
Estimated Temperature:	Not reported
Property Management:	Not reported
Special Studies 1:	Not reported
Special Studies 2:	Not reported
Special Studies 3:	Not reported
Special Studies 4:	Not reported
Special Studies 5:	Not reported
Special Studies 6:	Not reported
More Than Two Substances Involved?:	Not reported
Resp Agncy Personel # Of Decontaminated:	Not reported
Responding Agency Personel # Of Injuries:	Not reported
Responding Agency Personel # Of Fatalities:	Not reported
Others Number Of Decontaminated:	Not reported
Others Number Of Injuries:	Not reported
Others Number Of Fatalities:	Not reported
Vehicle Make/year:	Not reported
Vehicle License Number:	Not reported
Vehicle State:	Not reported
Vehicle Id Number:	Not reported
CA/DOT/PUC/ICC Number:	Not reported
Company Name:	Not reported
Reporting Officer Name/ID:	Not reported
Report Date:	Not reported
Comments:	Not reported
Facility Telephone:	Not reported
Waterway Involved:	YES
Waterway:	Not reported
Spill Site:	Not reported
Cleanup By:	has been stopped
Containment:	Not reported
What Happened:	Not reported
Type:	SEWAGE
Measure:	Not reported
Other:	Not reported
Date/Time:	Not reported

MAP FINDINGS  
FOCUS MAP 20

Map ID Site Database(s) EPA ID Number

(Continued)

S105643583

Year: 1996  
 Agency: Waste Water Collection , San Diego  
 Incident Date: 0739 30/10/96  
 Admin Agency: Not reported  
 Amount: 9000 gals estimate  
 Contained: YES  
 Site Type: Not reported  
 E Date: Not reported  
 Substance: Raw Sewage  
 Quantity Released: Not reported  
 BBLs: Not reported  
 Cups: Not reported  
 CUFT: Not reported  
 Gallons: Not reported  
 Grams: Not reported  
 Pounds: Not reported  
 Liters: Not reported  
 Ounces: Not reported  
 Pints: Not reported  
 Quarts: Not reported  
 Sheen: Not reported  
 Tons: Not reported  
 Unknown: Not reported  
 Evacuations: NO  
 Number of Injuries: NO  
 Number of Fatalities: NO  
 Description: Suspect vandalism, a combination of rocks and roots caused the manhole to overflow. Believed to captured about 4000, remain ran into storm drain that empties Carroll Canyon Creek bed. Rain involved also

162

POMERADO RD AT SCRIPPS RANCH RD  
SAN DIEGO, CA

CHMIRS S105886409  
N/A

CHMIRS:  
 OES Incident Number: 02-5047  
 OES notification: 09/16/2002  
 OES Date: Not reported  
 OES Time: Not reported  
 Incident Date: Not reported  
**Date Completed: Not reported**  
 Property Use: Not reported  
 Agency Id Number: Not reported  
 Agency Incident Number: Not reported  
 Time Notified: Not reported  
 Time Completed: Not reported  
 Surrounding Area: Not reported  
 Estimated Temperature: Not reported  
 Property Management: Not reported  
 Special Studies 1: Not reported  
 Special Studies 2: Not reported  
 Special Studies 3: Not reported  
 Special Studies 4: Not reported  
 Special Studies 5: Not reported  
 Special Studies 6: Not reported  
 More Than Two Substances Involved?: Not reported  
 Resp Agency Personel # Of Decontaminated: Not reported  
 Responding Agency Personel # Of Injuries: Not reported

MAP FINDINGS  
FOCUS MAP 20

Map ID Site Database(s) EPA ID Number

(Continued)

S105886409

Responding Agency Personel # Of Fatalities: Not reported  
 Others Number Of Decontaminated: Not reported  
 Others Number Of Injuries: Not reported  
 Others Number Of Fatalities: Not reported  
 Vehicle Make/year: Not reported  
 Vehicle License Number: Not reported  
 Vehicle State: Not reported  
 Vehicle Id Number: Not reported  
 CA/DOT/PUC/ICC Number: Not reported  
 Company Name: Not reported  
 Reporting Officer Name/ID: Not reported  
 Report Date: Not reported  
 Comments: Not reported  
 Facility Telephone: Not reported  
 Waterway Involved: No  
 Waterway: Not reported  
 Spill Site: Not reported  
 Cleanup By: Reporting Party  
 Containment: Not reported  
 What Happened: Not reported  
 Type: Not reported  
 Measure: Not reported  
 Other: Not reported  
 Date/Time: Not reported  
 Year: 2002  
 Agency: Metro Waste Water  
 Incident Date: 9/16/200212:00:00 AM  
 Admin Agency: San Diego County Health Services Dept.  
 Amount: Not reported  
 Contained: Yes  
 Site Type: Road  
 E Date: Not reported  
 Substance: Sewage  
 Quantity Released: Not reported  
 BBLS: 0  
 Cups: 0  
 CUFT: 0  
 Gallons: 210  
 Grams: 0  
 Pounds: 0  
 Liters: 0  
 Ounces: 0  
 Pints: 0  
 Quarts: 0  
 Sheen: 0  
 Tons: 0  
 Unknown: 0  
 Evacuations: 0  
 Number of Injuries: 0  
 Number of Fatalities: 0  
 Description: Per caller, Debris in a sewer line caused the release. All the material was recaptured.

MAP FINDINGS  
FOCUS MAP 20

Map ID	Site	Database(s)	EPA ID Number
163	<b>KOCH MEMBRANE SYSTEMS, INC. 10054 OLD GROVE ROAD SAN DIEGO, CA 92131</b>	<b>RCRA-LQG SWEEPS UST San Diego Co. HMMD EMI ENVIROSTOR</b>	<b>1000247704 CAT000625350</b>
	<p>RCRA-LQG:</p> <p>Date form received by agency: 03/02/2010</p> <p>Facility name: KOCH MEMBRANE SYSTEMS, INC.</p> <p>Facility address: 10054 OLD GROVE ROAD SAN DIEGO, CA 92131</p> <p>EPA ID: CAT000625350</p> <p>Mailing address: OLD GROVE ROAD SAN DIEGO, CA 92131</p> <p>Contact: DAVID A MARTINEZ</p> <p>Contact address: OLD GROVE ROAD SAN DIEGO, CA 92131</p> <p>Contact country: Not reported</p> <p>Contact telephone: (858) 635-1054</p> <p>Contact email: DMARTINEZ@KOCHMEMBRANE.COM</p> <p>EPA Region: 09</p> <p>Land type: Private</p> <p>Classification: Large Quantity Generator</p> <p>Description: Handler: generates 1,000 kg or more of hazardous waste during any calendar month; or generates more than 1 kg of acutely hazardous waste during any calendar month; or generates more than 100 kg of any residue or contaminated soil, waste or other debris resulting from the cleanup of a spill, into or on any land or water, of acutely hazardous waste during any calendar month; or generates 1 kg or less of acutely hazardous waste during any calendar month, and accumulates more than 1 kg of acutely hazardous waste at any time; or generates 100 kg or less of any residue or contaminated soil, waste or other debris resulting from the cleanup of a spill, into or on any land or water, of acutely hazardous waste during any calendar month, and accumulates more than 100 kg of that material at any time</p> <p>Owner/Operator Summary:</p> <p>Owner/operator name: KOCH MEMBRANE SYSTEMS, INC.</p> <p>Owner/operator address: Not reported 90025</p> <p>Owner/operator country: Not reported</p> <p>Owner/operator telephone: Not reported</p> <p>Legal status: Private</p> <p>Owner/Operator Type: Operator</p> <p>Owner/Op start date: 07/01/1998</p> <p>Owner/Op end date: Not reported</p> <p>Owner/operator name: ALBOR PROPERTIES III, LP</p> <p>Owner/operator address: SUITE 302 LOS ANGELES, CA 90025</p> <p>Owner/operator country: Not reported</p> <p>Owner/operator telephone: Not reported</p> <p>Legal status: Private</p> <p>Owner/Operator Type: Owner</p> <p>Owner/Op start date: 10/23/2005</p> <p>Owner/Op end date: Not reported</p> <p>Owner/operator name: NOT REQUIRED</p> <p>Owner/operator address: NOT REQUIRED</p>		

MAP FINDINGS  
FOCUS MAP 20

Map ID      Site      Database(s)      EPA ID Number

---

**KOCH MEMBRANE SYSTEMS, INC. (Continued)**

**1000247704**

NOT REQUIRED, ME 99999  
Owner/operator country: Not reported  
Owner/operator telephone: (415) 555-1212  
Legal status: Private  
Owner/Operator Type: Operator  
Owner/Op start date: Not reported  
Owner/Op end date: Not reported

Handler Activities Summary:

U.S. importer of hazardous waste: No  
Mixed waste (haz. and radioactive): No  
Recycler of hazardous waste: No  
Transporter of hazardous waste: No  
Treater, storer or disposer of HW: No  
Underground injection activity: No  
On-site burner exemption: No  
Furnace exemption: No  
Used oil fuel burner: No  
Used oil processor: No  
User oil refiner: No  
Used oil fuel marketer to burner: No  
Used oil Specification marketer: No  
Used oil transfer facility: No  
Used oil transporter: No

Historical Generators:

Date form received by agency: 02/26/2008  
Facility name: KOCH MEMBRANE SYSTEMS, INC.  
Classification: Large Quantity Generator

Date form received by agency: 02/27/2006  
Facility name: KOCH MEMBRANE SYSTEMS, INC.  
Classification: Large Quantity Generator

Date form received by agency: 02/24/2004  
Facility name: KOCH MEMBRANE SYSTEMS, INC.  
Classification: Large Quantity Generator

Date form received by agency: 01/02/2002  
Facility name: KOCH MEMBRANE SYSTEMS, INC.  
Site name: KOCH MEMBRANE SYSTEMS  
Classification: Large Quantity Generator

Date form received by agency: 10/12/2000  
Facility name: KOCH MEMBRANE SYSTEMS, INC.  
Site name: KOCH MEMBRANE SYSTEMS SAN DIEGO  
Classification: Large Quantity Generator

Date form received by agency: 04/01/1999  
Facility name: KOCH MEMBRANE SYSTEMS, INC.  
Site name: KOCH MEMBRANE SYSTEMS INC  
Classification: Large Quantity Generator

Date form received by agency: 03/16/1999  
Facility name: KOCH MEMBRANE SYSTEMS, INC.  
Site name: FLUID SYSTEMS CORPORATION



MAP FINDINGS  
FOCUS MAP 20

Map ID      Site      Database(s)      EPA ID Number

---

**KOCH MEMBRANE SYSTEMS, INC. (Continued)**

**1000247704**

Classification:                      Large Quantity Generator

Date form received by agency: 09/01/1996

Facility name:                      KOCH MEMBRANE SYSTEMS, INC.

Site name:                              KOCH MEMBRANE SYSTEMS INC

Classification:                      Large Quantity Generator

Date form received by agency: 02/28/1996

Facility name:                      KOCH MEMBRANE SYSTEMS, INC.

Site name:                              FLUID SYSTEMS CORPORATION

Classification:                      Large Quantity Generator

Date form received by agency: 03/18/1994

Facility name:                      KOCH MEMBRANE SYSTEMS, INC.

Site name:                              FLUID SYSTEMS CORPORATION

Classification:                      Large Quantity Generator

Date form received by agency: 03/02/1992

Facility name:                      KOCH MEMBRANE SYSTEMS, INC.

Site name:                              FLUID SYSTEMS CORPORATION

Classification:                      Large Quantity Generator

Date form received by agency: 04/12/1990

Facility name:                      KOCH MEMBRANE SYSTEMS, INC.

Site name:                              FLUID SYSTEMS CORP.

Classification:                      Large Quantity Generator

Date form received by agency: 08/18/1980

Facility name:                      KOCH MEMBRANE SYSTEMS, INC.

Site name:                              KOCH MEMBRANE SYSTEMS INC

Classification:                      Large Quantity Generator

Hazardous Waste Summary:

Waste code:                              141

Waste name:                              141

Waste code:                              181

Waste name:                              181

Waste code:                              214

Waste name:                              214

Waste code:                              221

Waste name:                              221

Waste code:                              271

Waste name:                              271

Waste code:                              272

Waste name:                              272

Waste code:                              281

Waste name:                              281

Waste code:                              343

Waste name:                              343

MAP FINDINGS  
FOCUS MAP 20

Map ID Site Database(s) EPA ID Number

**KOCH MEMBRANE SYSTEMS, INC. (Continued)**

**1000247704**

Waste code: 352  
Waste name: 352

Waste code: D001  
Waste name: IGNITABLE HAZARDOUS WASTES ARE THOSE WASTES WHICH HAVE A FLASHPOINT OF LESS THAN 140 DEGREES FAHRENHEIT AS DETERMINED BY A PENSKEY-MARTENS CLOSED CUP FLASH POINT TESTER. ANOTHER METHOD OF DETERMINING THE FLASH POINT OF A WASTE IS TO REVIEW THE MATERIAL SAFETY DATA SHEET, WHICH CAN BE OBTAINED FROM THE MANUFACTURER OR DISTRIBUTOR OF THE MATERIAL. LACQUER THINNER IS AN EXAMPLE OF A COMMONLY USED SOLVENT WHICH WOULD BE CONSIDERED AS IGNITABLE HAZARDOUS WASTE.

Waste code: D011  
Waste name: SILVER

Waste code: F003  
Waste name: THE FOLLOWING SPENT NON-HALOGENATED SOLVENTS: XYLENE, ACETONE, ETHYL ACETATE, ETHYL BENZENE, ETHYL ETHER, METHYL ISOBUTYL KETONE, N-BUTYL ALCOHOL, CYCLOHEXANONE, AND METHANOL; ALL SPENT SOLVENT MIXTURES/BLENDS CONTAINING, BEFORE USE, ONLY THE ABOVE SPENT NON-HALOGENATED SOLVENTS; AND ALL SPENT SOLVENT MIXTURES/BLENDS CONTAINING, BEFORE USE, ONE OR MORE OF THE ABOVE NON-HALOGENATED SOLVENTS, AND, A TOTAL OF TEN PERCENT OR MORE (BY VOLUME) OF ONE OR MORE OF THOSE SOLVENTS LISTED IN F001, F002, F004, AND F005, AND STILL BOTTOMS FROM THE RECOVERY OF THESE SPENT SOLVENTS AND SPENT SOLVENT MIXTURES.

Facility Has Received Notices of Violations:

Regulation violated: Not reported  
Area of violation: Generators - General  
Date violation determined: 10/08/2009  
Date achieved compliance: 11/06/2009  
Violation lead agency: State  
Enforcement action: WRITTEN INFORMAL  
Enforcement action date: 10/08/2009  
Enf. disposition status: Not reported  
Enf. disp. status date: Not reported  
Enforcement lead agency: State  
Proposed penalty amount: Not reported  
Final penalty amount: Not reported  
Paid penalty amount: Not reported

Regulation violated: Not reported  
Area of violation: Generators - Pre-transport  
Date violation determined: 11/14/2005  
Date achieved compliance: 01/06/2006  
Violation lead agency: EPA  
Enforcement action: WRITTEN INFORMAL  
Enforcement action date: 01/06/2006  
Enf. disposition status: Not reported  
Enf. disp. status date: Not reported  
Enforcement lead agency: EPA  
Proposed penalty amount: Not reported  
Final penalty amount: Not reported  
Paid penalty amount: Not reported

Regulation violated: Not reported

MAP FINDINGS  
FOCUS MAP 20

Map ID      Site      Database(s)      EPA ID Number

---

**KOCH MEMBRANE SYSTEMS, INC. (Continued)**

**1000247704**

Area of violation:            Generators - Pre-transport  
Date violation determined:    11/14/2005  
Date achieved compliance:    01/06/2006  
Violation lead agency:        EPA  
  Enforcement action:        Not reported  
  Enforcement action date:    12/01/2005  
  Enf. disposition status:    Not reported  
  Enf. disp. status date:     Not reported  
  Enforcement lead agency:    EPA  
  Proposed penalty amount:    Not reported  
  Final penalty amount:       Not reported  
  Paid penalty amount:        Not reported

Regulation violated:         FR - 262.10-12.A  
Area of violation:            Generators - General  
Date violation determined:    02/02/1994  
Date achieved compliance:    02/02/1999  
Violation lead agency:        State  
  Enforcement action:        Not reported  
  Enforcement action date:    Not reported  
  Enf. disposition status:    Not reported  
  Enf. disp. status date:     Not reported  
  Enforcement lead agency:    Not reported  
  Proposed penalty amount:    Not reported  
  Final penalty amount:       Not reported  
  Paid penalty amount:        Not reported

Regulation violated:         FR - 262.10-12.A  
Area of violation:            Generators - General  
Date violation determined:    11/12/1992  
Date achieved compliance:    02/02/1994  
Violation lead agency:        State  
  Enforcement action:        Not reported  
  Enforcement action date:    Not reported  
  Enf. disposition status:    Not reported  
  Enf. disp. status date:     Not reported  
  Enforcement lead agency:    Not reported  
  Proposed penalty amount:    Not reported  
  Final penalty amount:       Not reported  
  Paid penalty amount:        Not reported

Regulation violated:         FR - 262.10-12.A  
Area of violation:            Generators - General  
Date violation determined:    11/15/1991  
Date achieved compliance:    11/12/1992  
Violation lead agency:        State  
  Enforcement action:        Not reported  
  Enforcement action date:    Not reported  
  Enf. disposition status:    Not reported  
  Enf. disp. status date:     Not reported  
  Enforcement lead agency:    Not reported  
  Proposed penalty amount:    Not reported  
  Final penalty amount:       Not reported  
  Paid penalty amount:        Not reported

Regulation violated:         FR - 262.10-12.A  
Area of violation:            Generators - General

MAP FINDINGS  
FOCUS MAP 20

Map ID Site Database(s) EPA ID Number

**KOCH MEMBRANE SYSTEMS, INC. (Continued)**

**1000247704**

Date violation determined: 09/19/1985  
Date achieved compliance: 01/01/1986  
Violation lead agency: State  
Enforcement action: WRITTEN INFORMAL  
Enforcement action date: 01/06/2006  
Enf. disposition status: Not reported  
Enf. disp. status date: Not reported  
Enforcement lead agency: EPA  
Proposed penalty amount: Not reported  
Final penalty amount: Not reported  
Paid penalty amount: Not reported

Evaluation Action Summary:

Evaluation date: 10/08/2009  
Evaluation: COMPLIANCE EVALUATION INSPECTION ON-SITE  
Area of violation: Generators - General  
Date achieved compliance: 11/06/2009  
Evaluation lead agency: State

Evaluation date: 11/14/2005  
Evaluation: COMPLIANCE EVALUATION INSPECTION ON-SITE  
Area of violation: Generators - Pre-transport  
Date achieved compliance: 01/06/2006  
Evaluation lead agency: EPA

Evaluation date: 02/02/1994  
Evaluation: COMPLIANCE EVALUATION INSPECTION ON-SITE  
Area of violation: Generators - General  
Date achieved compliance: 02/02/1999  
Evaluation lead agency: State Contractor/Grantee

Evaluation date: 11/12/1992  
Evaluation: COMPLIANCE EVALUATION INSPECTION ON-SITE  
Area of violation: Generators - General  
Date achieved compliance: 02/02/1994  
Evaluation lead agency: State Contractor/Grantee

Evaluation date: 11/15/1991  
Evaluation: COMPLIANCE EVALUATION INSPECTION ON-SITE  
Area of violation: Generators - General  
Date achieved compliance: 11/12/1992  
Evaluation lead agency: State Contractor/Grantee

Evaluation date: 09/19/1985  
Evaluation: COMPLIANCE EVALUATION INSPECTION ON-SITE  
Area of violation: Generators - General  
Date achieved compliance: 01/01/1986  
Evaluation lead agency: State

SWEEPS UST:

Status: Active  
Comp Number: 1341  
Number: 9  
Board Of Equalization: Not reported  
Referral Date: Not reported  
Action Date: 06-26-92  
Created Date: 02-29-88

MAP FINDINGS  
FOCUS MAP 20

Map ID	Site	Database(s)	EPA ID Number
--------	------	-------------	---------------

**KOCH MEMBRANE SYSTEMS, INC. (Continued)**

**1000247704**

Owner Tank Id:	Not reported
SWRCB Tank Id:	Not reported
Tank Status:	Not reported
Capacity:	Not reported
Active Date:	Not reported
Tank Use:	Not reported
STG:	Not reported
Content:	Not reported
Number Of Tanks:	Not reported
Status:	Not reported
Comp Number:	1341
Number:	Not reported
Board Of Equalization:	Not reported
Referral Date:	Not reported
Action Date:	Not reported
Created Date:	Not reported
Owner Tank Id:	Not reported
SWRCB Tank Id:	37-000-001341-000001
Tank Status:	Not reported
Capacity:	2000
Active Date:	Not reported
Tank Use:	M.V. FUEL
STG:	PRODUCT
Content:	OTHER
Number Of Tanks:	1

**SAN DIEGO CO. HMMMD:**

Facility Id:	101341
Business Type:	6HK77
EPA Id Number:	CAT000625350
APN:	363-072-32-00
Last HMMMD Inspection:	05/26/2011
Permit Status:	INAC
Permit Expiration:	10/31/2011
Facility Owner:	KOCH MEMBRANE SYSTEMS, INC.
Facility Address:	10054 OLD GROVE RD
Facility City:	SAN DIEGO
Facility State:	CA
Facility Zip:	92131-1647
UST Owner:	FLUID SYSTEMS
Handle Regulated Hazmat:	Y
Own Or Operate UST:	Not reported
Subject To APSA:	Not reported
Generate Haz Waste:	Y
Treat Haz Waste:	N
Generate Medical Waste:	Not reported

**UST:**

UST Name:	UNDERGROUND TANK 101341 T001
Last Update:	2012-11-02 14:17:38
Permit Number:	101341
Tank Type:	SINGLE WALL
Additional Id:	AT0527
Capacity Gallons:	2000
UST Contents:	DIESEL
Other Content Info:	DIESEL

MAP FINDINGS  
FOCUS MAP 20

Map ID Site Database(s) EPA ID Number

**KOCH MEMBRANE SYSTEMS, INC. (Continued)**

**1000247704**

Reg Status: REMOVED  
 Remove Close Date: 1987-01-12 00:00:00  
 Year Installed: Not reported  
 Pipe Type: Not reported  
 Delivery System: Not reported  
 Monitor Code: 05  
 UST Monitor Method: SW TANK DW PIPE W/ POS SHUTOFF-ALARM ON LLD W/ SIRS:SIR ANALY  
 MONTHLY, TANK TEST BIENNIALY, PIPE TEST ANN 0.1 G/HR OR MO 0.2 G/HR

Violations Inactive Permits:

Facility Id: 101341  
 Update Date: 11/02/2012  
 Inspection Date: 10/08/2009  
 Violation Code: 6HV0235  
 Violation: WASTE NOT ACCUMULATED IN CONTAINER/TANK  
 Violation Citation: Did not accumulate waste in container or tank. 66262.34(a)(1)  
 Activity: Inactive Permit

Facility Id: 101341  
 Update Date: 11/02/2012  
 Inspection Date: 10/08/2009  
 Violation Code: 6HV0209  
 Violation: WASTE ONSITE >90/180/270 DAYS  
 Violation Citation: Hazardous waste is stored in excess of allowable time period (90 days)  
 without a State permit or written variance. CCR 25201(a) &  
 66262.34(a)&( c)  
 Activity: Inactive Permit

Facility Id: 101341  
 Update Date: 11/02/2012  
 Inspection Date: 04/04/2003  
 Violation Code: 6HV0204  
 Violation: WASTE CONTAINER:IMPROPER MGMT  
 Violation Citation: Hazardous waste storage container is not handled or stored in a manner  
 which will prevent leaks or rupture. CCR 66265.173  
 Activity: Inactive Permit

Facility Id: 101341  
 Update Date: 11/02/2012  
 Inspection Date: 10/08/2009  
 Violation Code: 6HV0224  
 Violation: MISMANAGED EMPTY CONTAINERS >5GALS.  
 Violation Citation: Failed to mark date on empty container larger than 5 gallons and/or  
 manage it within one year. 66261.7(e) & (f).  
 Activity: Inactive Permit

Facility Id: 101341  
 Update Date: 11/02/2012  
 Inspection Date: 11/03/2004  
 Violation Code: 6HV0202  
 Violation: WASTE CONTAINER W/O LABELS  
 Violation Citation: Hazardous waste containers &/or tanks are missing labels, accumulation  
 date and/or are improperly labeled. CCR 66262.34(a)(2);  
 66262.34(a)(3) & 66262.34(f)  
 Activity: Inactive Permit

Facility Id: 101341

MAP FINDINGS  
FOCUS MAP 20

Map ID	Site	Database(s)	EPA ID Number
	<b>KOCH MEMBRANE SYSTEMS, INC. (Continued)</b>		<b>1000247704</b>
	Update Date:	11/02/2012	
	Inspection Date:	11/03/2004	
	Violation Code:	6HV0304	
	Violation:	WASTE DETERMINATION NOT MADE	
	Violation Citation:	Generator of a waste has not determined if that waste is a hazardous waste as defined by law. CCR 66262.11 & 66260.200( c)	
	Activity:	Inactive Permit	
	Facility Id:	101341	
	Update Date:	11/02/2012	
	Inspection Date:	04/04/2003	
	Violation Code:	6HV0216	
	Violation:	HAZMATS WITHOUT PROPER LABELS	
	Violation Citation:	Hazardous materials have not been adequately labeled within 10 days & are now declared hazardous waste. HSC 25124(b)(3)(A) & 66262.34(f)	
	Activity:	Inactive Permit	
	Facility Id:	101341	
	Update Date:	11/02/2012	
	Inspection Date:	10/08/2009	
	Violation Code:	6HV1010	
	Violation:	NO REPORT OF RELEASE/THREATENED RELEASE	
	Violation Citation:	Business has failed to report a release or threatened release of a hazardous material to the appropriate agencies. HSC 25507(a), CCR 2703	
	Activity:	Inactive Permit	
	Facility Id:	101341	
	Update Date:	11/02/2012	
	Inspection Date:	04/04/2003	
	Violation Code:	6HV0203	
	Violation:	DAMAGED CONTAINER NOT REPACKAGED	
	Violation Citation:	Hazardous materials in damaged containers have not been repackaged within 96 hours & are now declared hazardous waste. HSC 25124(E)	
	Activity:	Inactive Permit	
	Facility Id:	101341	
	Update Date:	11/02/2012	
	Inspection Date:	10/08/2009	
	Violation Code:	6HV1018	
	Violation:	INVENTORY INCOMPLETE/NOT AMENDED	
	Violation Citation:	Inventory not amended for 100% increase of hazardous material onsite or inventory is incomplete. 25509, 25510	
	Activity:	Inactive Permit	
	Facility Id:	101341	
	Update Date:	11/02/2012	
	Inspection Date:	04/04/2003	
	Violation Code:	6HV4202	
	Violation:	MED WASTE NO SEGREGATED AT POINT OF ORIG	
	Violation Citation:	Medical waste was not separated from other waste at the point of origin. 118275	
	Activity:	Inactive Permit	
	Facility Id:	101341	
	Update Date:	11/02/2012	
	Inspection Date:	04/04/2003	

MAP FINDINGS  
FOCUS MAP 20

Map ID Site Database(s) EPA ID Number

**KOCH MEMBRANE SYSTEMS, INC. (Continued)**

**1000247704**

Violation Code: 6HV0202  
Violation: WASTE CONTAINER W/O LABELS  
Violation Citation: Hazardous waste containers &/or tanks are missing labels, accumulation date and/or are improperly labeled. CCR 66262.34(a)(2); 66262.34(a)(3) & 66262.34(f)  
Activity: Inactive Permit

Facility Id: 101341  
Update Date: 11/02/2012  
Inspection Date: 11/03/2004  
Violation Code: 6HV0207  
Violation: FIRE/EXPLOSION/RELEASE NOT MINIMIZED  
Violation Citation: Facility not maintained &/operated to minimize possibility of fire, explosion or release. CCR 66265.31  
Activity: Inactive Permit

Facility Id: 101341  
Update Date: 11/02/2012  
Inspection Date: 04/04/2003  
Violation Code: 6HV0209  
Violation: WASTE ONSITE >90/180/270 DAYS  
Violation Citation: Hazardous waste is stored in excess of allowable time period (90 days) without a State permit or written variance. CCR 25201(a) & 66262.34(a)&( c)  
Activity: Inactive Permit

Facility Id: 101341  
Update Date: 11/02/2012  
Inspection Date: 04/04/2003  
Violation Code: 6HV0210  
Violation: DID NOT CLEAN SPILL TO FLOOR  
Violation Citation: Failure to clean up hazardous waste off of floor surface. 66262.10b  
Activity: Inactive Permit

Facility Id: 101341  
Business Type: 6HK77  
EPA Id Number: CAT000625350  
APN: 363-072-32-00  
Last HMMMD Inspection: 05/26/2011  
Permit Status: INAC  
Permit Expiration: 10/31/2011  
Facility Owner: KOCH MEMBRANE SYSTEMS, INC.  
Facility Address: 10054 OLD GROVE RD  
Facility City: SAN DIEGO  
Facility State: CA  
Facility Zip: 92131-1647  
UST Owner: FLUID SYSTEMS  
Handle Regulated Hazmat: Y  
Own Or Operate UST: Not reported  
Subject To APSA: Not reported  
Generate Haz Waste: Y  
Treat Haz Waste: Y  
Generate Medical Waste: Not reported

UST:  
UST Name: UNDERGROUND TANK 101341 T001  
Last Update: 2012-11-02 14:17:38



MAP FINDINGS  
FOCUS MAP 20

Map ID	Site	Database(s)	EPA ID Number
--------	------	-------------	---------------

**KOCH MEMBRANE SYSTEMS, INC. (Continued)**

**1000247704**

Permit Number: 101341  
 Tank Type: SINGLE WALL  
 Additional Id: AT0527  
 Capacity Gallons: 2000  
 UST Contents: DIESEL  
 Other Content Info: DIESEL  
 Reg Status: REMOVED  
 Remove Close Date: 1987-01-12 00:00:00  
 Year Installed: Not reported  
 Pipe Type: Not reported  
 Delivery System: Not reported  
 Monitor Code: 05  
 UST Monitor Method: SW TANK DW PIPE W/ POS SHUTOFF-ALARM ON LLD W/ SIRS:SIR ANALY MONTHLY, TANK TEST BIENNIALY, PIPE TEST ANN 0.1 G/HR OR MO 0.2 G/HR

Violations Inactive Permits:

Facility Id: 101341  
 Update Date: 11/02/2012  
 Inspection Date: 10/08/2009  
 Violation Code: 6HV0235  
 Violation: WASTE NOT ACCUMULATED IN CONTAINER/TANK  
 Violation Citation: Did not accumulate waste in container or tank. 66262.34(a)(1)  
 Activity: Inactive Permit

Facility Id: 101341  
 Update Date: 11/02/2012  
 Inspection Date: 10/08/2009  
 Violation Code: 6HV0209  
 Violation: WASTE ONSITE >90/180/270 DAYS  
 Violation Citation: Hazardous waste is stored in excess of allowable time period (90 days) without a State permit or written variance. CCR 25201(a) & 66262.34(a)&( c)  
 Activity: Inactive Permit

Facility Id: 101341  
 Update Date: 11/02/2012  
 Inspection Date: 04/04/2003  
 Violation Code: 6HV0204  
 Violation: WASTE CONTAINER:IMPROPER MGMT  
 Violation Citation: Hazardous waste storage container is not handled or stored in a manner which will prevent leaks or rupture. CCR 66265.173  
 Activity: Inactive Permit

Facility Id: 101341  
 Update Date: 11/02/2012  
 Inspection Date: 10/08/2009  
 Violation Code: 6HV0224  
 Violation: MISMANAGED EMPTY CONTAINERS >5GALS.  
 Violation Citation: Failed to mark date on empty container larger than 5 gallons and/or manage it within one year. 66261.7(e) & (f).  
 Activity: Inactive Permit

Facility Id: 101341  
 Update Date: 11/02/2012  
 Inspection Date: 11/03/2004  
 Violation Code: 6HV0202  
 Violation: WASTE CONTAINER W/O LABELS

MAP FINDINGS  
FOCUS MAP 20

Map ID	Site	Database(s)	EPA ID Number
	<b>KOCH MEMBRANE SYSTEMS, INC. (Continued)</b>		<b>1000247704</b>
	Violation Citation:	Hazardous waste containers &/or tanks are missing labels, accumulation date and/or are improperly labeled. CCR 66262.34(a)(2); 66262.34(a)(3) & 66262.34(f)	
	Activity:	Inactive Permit	
	Facility Id:	101341	
	Update Date:	11/02/2012	
	Inspection Date:	11/03/2004	
	Violation Code:	6HV0304	
	Violation:	WASTE DETERMINATION NOT MADE	
	Violation Citation:	Generator of a waste has not determined if that waste is a hazardous waste as defined by law. CCR 66262.11 & 66260.200( c)	
	Activity:	Inactive Permit	
	Facility Id:	101341	
	Update Date:	11/02/2012	
	Inspection Date:	04/04/2003	
	Violation Code:	6HV0216	
	Violation:	HAZMATS WITHOUT PROPER LABELS	
	Violation Citation:	Hazardous materials have not been adequately labeled within 10 days & are now declared hazardous waste. HSC 25124(b)(3)(A) & 66262.34(f)	
	Activity:	Inactive Permit	
	Facility Id:	101341	
	Update Date:	11/02/2012	
	Inspection Date:	10/08/2009	
	Violation Code:	6HV1010	
	Violation:	NO REPORT OF RELEASE/THREATENED RELEASE	
	Violation Citation:	Business has failed to report a release or threatened release of a hazardous material to the appropriate agencies. HSC 25507(a), CCR 2703	
	Activity:	Inactive Permit	
	Facility Id:	101341	
	Update Date:	11/02/2012	
	Inspection Date:	04/04/2003	
	Violation Code:	6HV0203	
	Violation:	DAMAGED CONTAINER NOT REPACKAGED	
	Violation Citation:	Hazardous materials in damaged containers have not been repackaged within 96 hours & are now declared hazardous waste. HSC 25124(E)	
	Activity:	Inactive Permit	
	Facility Id:	101341	
	Update Date:	11/02/2012	
	Inspection Date:	10/08/2009	
	Violation Code:	6HV1018	
	Violation:	INVENTORY INCOMPLETE/NOT AMENDED	
	Violation Citation:	Inventory not amended for 100% increase of hazardous material onsite or inventory is incomplete. 25509, 25510	
	Activity:	Inactive Permit	
	Facility Id:	101341	
	Update Date:	11/02/2012	
	Inspection Date:	04/04/2003	
	Violation Code:	6HV4202	
	Violation:	MED WASTE NO SEGREGATED AT POINT OF ORIG	
	Violation Citation:	Medical waste was not separated from other waste at the point of	

MAP FINDINGS  
FOCUS MAP 20

Map ID	Site	Database(s)	EPA ID Number
--------	------	-------------	---------------

**KOCH MEMBRANE SYSTEMS, INC. (Continued)**

**1000247704**

Activity: origin. 118275  
Inactive Permit

Facility Id: 101341  
Update Date: 11/02/2012  
Inspection Date: 04/04/2003  
Violation Code: 6HV0202  
Violation: WASTE CONTAINER W/O LABELS  
Violation Citation: Hazardous waste containers &/or tanks are missing labels, accumulation date and/or are improperly labeled. CCR 66262.34(a)(2); 66262.34(a)(3) & 66262.34(f)

Activity: Inactive Permit

Facility Id: 101341  
Update Date: 11/02/2012  
Inspection Date: 11/03/2004  
Violation Code: 6HV0207  
Violation: FIRE/EXPLOSION/RELEASE NOT MINIMIZED  
Violation Citation: Facility not maintained &/operated to minimize possibility of fire, explosion or release. CCR 66265.31

Activity: Inactive Permit

Facility Id: 101341  
Update Date: 11/02/2012  
Inspection Date: 04/04/2003  
Violation Code: 6HV0209  
Violation: WASTE ONSITE >90/180/270 DAYS  
Violation Citation: Hazardous waste is stored in excess of allowable time period (90 days) without a State permit or written variance. CCR 25201(a) & 66262.34(a)&( c)

Activity: Inactive Permit

Facility Id: 101341  
Update Date: 11/02/2012  
Inspection Date: 04/04/2003  
Violation Code: 6HV0210  
Violation: DID NOT CLEAN SPILL TO FLOOR  
Violation Citation: Failure to clean up hazardous waste off of floor surface. 66262.10b

Activity: Inactive Permit

**EMI:**

Year: 1990  
County Code: 37  
Air Basin: SD  
Facility ID: 5616  
Air District Name: SD  
SIC Code: 2899  
Air District Name: SAN DIEGO COUNTY APCD  
Community Health Air Pollution Info System: Not reported  
Consolidated Emission Reporting Rule: Not reported  
Total Organic Hydrocarbon Gases Tons/Yr: 48  
Reactive Organic Gases Tons/Yr: 26  
Carbon Monoxide Emissions Tons/Yr: 0  
NOX - Oxides of Nitrogen Tons/Yr: 0  
SOX - Oxides of Sulphur Tons/Yr: 0  
Particulate Matter Tons/Yr: 0

MAP FINDINGS  
FOCUS MAP 20

Map ID      Site      Database(s)      EPA ID Number

---

**KOCH MEMBRANE SYSTEMS, INC. (Continued)**

**1000247704**

Part. Matter 10 Micrometers & Smlr Tons/Yr: 0

Year: 1993  
 County Code: 37  
 Air Basin: SD  
 Facility ID: 5616  
 Air District Name: SD  
 SIC Code: 3569  
 Air District Name: SAN DIEGO COUNTY APCD  
 Community Health Air Pollution Info System: Not reported  
 Consolidated Emission Reporting Rule: Not reported  
 Total Organic Hydrocarbon Gases Tons/Yr: 23  
 Reactive Organic Gases Tons/Yr: 3  
 Carbon Monoxide Emissions Tons/Yr: 0  
 NOX - Oxides of Nitrogen Tons/Yr: 0  
 SOX - Oxides of Sulphur Tons/Yr: 0  
 Particulate Matter Tons/Yr: 0  
 Part. Matter 10 Micrometers & Smlr Tons/Yr: 0

Year: 1995  
 County Code: 37  
 Air Basin: SD  
 Facility ID: 5616  
 Air District Name: SD  
 SIC Code: 3569  
 Air District Name: SAN DIEGO COUNTY APCD  
 Community Health Air Pollution Info System: Not reported  
 Consolidated Emission Reporting Rule: Not reported  
 Total Organic Hydrocarbon Gases Tons/Yr: 23  
 Reactive Organic Gases Tons/Yr: 3  
 Carbon Monoxide Emissions Tons/Yr: 0  
 NOX - Oxides of Nitrogen Tons/Yr: 0  
 SOX - Oxides of Sulphur Tons/Yr: 0  
 Particulate Matter Tons/Yr: 0  
 Part. Matter 10 Micrometers & Smlr Tons/Yr: 0

Year: 1996  
 County Code: 37  
 Air Basin: SD  
 Facility ID: 5616  
 Air District Name: SD  
 SIC Code: 3569  
 Air District Name: SAN DIEGO COUNTY APCD  
 Community Health Air Pollution Info System: Not reported  
 Consolidated Emission Reporting Rule: Not reported  
 Total Organic Hydrocarbon Gases Tons/Yr: 23  
 Reactive Organic Gases Tons/Yr: 3  
 Carbon Monoxide Emissions Tons/Yr: 0  
 NOX - Oxides of Nitrogen Tons/Yr: 0  
 SOX - Oxides of Sulphur Tons/Yr: 0  
 Particulate Matter Tons/Yr: 0  
 Part. Matter 10 Micrometers & Smlr Tons/Yr: 0

Year: 1997  
 County Code: 37  
 Air Basin: SD  
 Facility ID: 5616

MAP FINDINGS  
FOCUS MAP 20

Map ID	Site	Database(s)	EPA ID Number
--------	------	-------------	---------------

**KOCH MEMBRANE SYSTEMS, INC. (Continued)**

**1000247704**

Air District Name: SD  
 SIC Code: 3569  
 Air District Name: SAN DIEGO COUNTY APCD  
 Community Health Air Pollution Info System: Not reported  
 Consolidated Emission Reporting Rule: Not reported  
 Total Organic Hydrocarbon Gases Tons/Yr: 23  
 Reactive Organic Gases Tons/Yr: 3  
 Carbon Monoxide Emissions Tons/Yr: 0  
 NOX - Oxides of Nitrogen Tons/Yr: 0  
 SOX - Oxides of Sulphur Tons/Yr: 0  
 Particulate Matter Tons/Yr: 0  
 Part. Matter 10 Micrometers & Smlr Tons/Yr: 0

Year: 1998  
 County Code: 37  
 Air Basin: SD  
 Facility ID: 5616  
 Air District Name: SD  
 SIC Code: 3569  
 Air District Name: SAN DIEGO COUNTY APCD  
 Community Health Air Pollution Info System: Not reported  
 Consolidated Emission Reporting Rule: Not reported  
 Total Organic Hydrocarbon Gases Tons/Yr: 7  
 Reactive Organic Gases Tons/Yr: 6  
 Carbon Monoxide Emissions Tons/Yr: 1  
 NOX - Oxides of Nitrogen Tons/Yr: 2  
 SOX - Oxides of Sulphur Tons/Yr: 0  
 Particulate Matter Tons/Yr: 0  
 Part. Matter 10 Micrometers & Smlr Tons/Yr: 0

Year: 1999  
 County Code: 37  
 Air Basin: SD  
 Facility ID: 5616  
 Air District Name: SD  
 SIC Code: 3569  
 Air District Name: SAN DIEGO COUNTY APCD  
 Community Health Air Pollution Info System: Not reported  
 Consolidated Emission Reporting Rule: Not reported  
 Total Organic Hydrocarbon Gases Tons/Yr: 7  
 Reactive Organic Gases Tons/Yr: 6  
 Carbon Monoxide Emissions Tons/Yr: 1  
 NOX - Oxides of Nitrogen Tons/Yr: 2  
 SOX - Oxides of Sulphur Tons/Yr: 0  
 Particulate Matter Tons/Yr: 0  
 Part. Matter 10 Micrometers & Smlr Tons/Yr: 0

Year: 2000  
 County Code: 37  
 Air Basin: SD  
 Facility ID: 5616  
 Air District Name: SD  
 SIC Code: 3569  
 Air District Name: SAN DIEGO COUNTY APCD  
 Community Health Air Pollution Info System: Not reported  
 Consolidated Emission Reporting Rule: Not reported  
 Total Organic Hydrocarbon Gases Tons/Yr: 7

MAP FINDINGS  
FOCUS MAP 20

Map ID Site Database(s) EPA ID Number

**KOCH MEMBRANE SYSTEMS, INC. (Continued)**

**1000247704**

Reactive Organic Gases Tons/Yr: 6  
Carbon Monoxide Emissions Tons/Yr: 1  
NOX - Oxides of Nitrogen Tons/Yr: 2  
SOX - Oxides of Sulphur Tons/Yr: 0  
Particulate Matter Tons/Yr: 0  
Part. Matter 10 Micrometers & Smlr Tons/Yr: 0

Year: 2001  
County Code: 37  
Air Basin: SD  
Facility ID: 5616  
Air District Name: SD  
SIC Code: 3569  
Air District Name: SAN DIEGO COUNTY APCD  
Community Health Air Pollution Info System: Not reported  
Consolidated Emission Reporting Rule: Not reported  
Total Organic Hydrocarbon Gases Tons/Yr: 7  
Reactive Organic Gases Tons/Yr: 6  
Carbon Monoxide Emissions Tons/Yr: 1  
NOX - Oxides of Nitrogen Tons/Yr: 2  
SOX - Oxides of Sulphur Tons/Yr: 0  
Particulate Matter Tons/Yr: 0  
Part. Matter 10 Micrometers & Smlr Tons/Yr: 0

Year: 2002  
County Code: 37  
Air Basin: SD  
Facility ID: 5616  
Air District Name: SD  
SIC Code: 3569  
Air District Name: SAN DIEGO COUNTY APCD  
Community Health Air Pollution Info System: Not reported  
Consolidated Emission Reporting Rule: Not reported  
Total Organic Hydrocarbon Gases Tons/Yr: 11  
Reactive Organic Gases Tons/Yr: 11  
Carbon Monoxide Emissions Tons/Yr: 1  
NOX - Oxides of Nitrogen Tons/Yr: 2  
SOX - Oxides of Sulphur Tons/Yr: 0  
Particulate Matter Tons/Yr: 0  
Part. Matter 10 Micrometers & Smlr Tons/Yr: 0

Year: 2003  
County Code: 37  
Air Basin: SD  
Facility ID: 5616  
Air District Name: SD  
SIC Code: 3569  
Air District Name: SAN DIEGO COUNTY APCD  
Community Health Air Pollution Info System: Not reported  
Consolidated Emission Reporting Rule: Not reported  
Total Organic Hydrocarbon Gases Tons/Yr: 11  
Reactive Organic Gases Tons/Yr: 11  
Carbon Monoxide Emissions Tons/Yr: 1  
NOX - Oxides of Nitrogen Tons/Yr: 2  
SOX - Oxides of Sulphur Tons/Yr: 0  
Particulate Matter Tons/Yr: 0  
Part. Matter 10 Micrometers & Smlr Tons/Yr: 0

MAP FINDINGS  
FOCUS MAP 20

Map ID      Site      Database(s)      EPA ID Number

---

**KOCH MEMBRANE SYSTEMS, INC. (Continued)**

**1000247704**

Year: 2004  
 County Code: 37  
 Air Basin: SD  
 Facility ID: 5616  
 Air District Name: SD  
 SIC Code: 3569  
 Air District Name: SAN DIEGO COUNTY APCD  
 Community Health Air Pollution Info System: Not reported  
 Consolidated Emission Reporting Rule: Not reported  
 Total Organic Hydrocarbon Gases Tons/Yr: 10.63140575  
 Reactive Organic Gases Tons/Yr: 10.50886575  
 Carbon Monoxide Emissions Tons/Yr: 0.8912  
 NOX - Oxides of Nitrogen Tons/Yr: 2.09432  
 SOX - Oxides of Sulphur Tons/Yr: 0.013368  
 Particulate Matter Tons/Yr: 0.169328  
 Part. Matter 10 Micrometers & Smlr Tons/Yr: 0.169328

Year: 2011  
 County Code: 37  
 Air Basin: SD  
 Facility ID: 5616  
 Air District Name: SD  
 SIC Code: 3569  
 Air District Name: SAN DIEGO COUNTY APCD  
 Community Health Air Pollution Info System: Not reported  
 Consolidated Emission Reporting Rule: Not reported  
 Total Organic Hydrocarbon Gases Tons/Yr: 2.73  
 Reactive Organic Gases Tons/Yr: 2.71  
 Carbon Monoxide Emissions Tons/Yr: 0.16  
 NOX - Oxides of Nitrogen Tons/Yr: 0.19  
 SOX - Oxides of Sulphur Tons/Yr: 0  
 Particulate Matter Tons/Yr: 0.01  
 Part. Matter 10 Micrometers & Smlr Tons/Yr: 0.01

Year: 2012  
 County Code: 37  
 Air Basin: SD  
 Facility ID: 5616  
 Air District Name: SD  
 SIC Code: 3569  
 Air District Name: SAN DIEGO COUNTY APCD  
 Community Health Air Pollution Info System: Not reported  
 Consolidated Emission Reporting Rule: Not reported  
 Total Organic Hydrocarbon Gases Tons/Yr: 2.73  
 Reactive Organic Gases Tons/Yr: 2.71  
 Carbon Monoxide Emissions Tons/Yr: 0.16  
 NOX - Oxides of Nitrogen Tons/Yr: 0.19  
 SOX - Oxides of Sulphur Tons/Yr: 0  
 Particulate Matter Tons/Yr: 0.01  
 Part. Matter 10 Micrometers & Smlr Tons/Yr: 0.01

**ENVIROSTOR:**

Facility ID: 60001613  
 Status: Active  
 Status Date: 12/14/2011  
 Site Code: 551217  
 Site Type: Tiered Permit

MAP FINDINGS  
FOCUS MAP 20

Map ID Site Database(s) EPA ID Number

**KOCH MEMBRANE SYSTEMS, INC. (Continued)**

**1000247704**

Site Type Detailed: Tiered Permit  
 Acres: 5.4  
 NPL: NO  
 Regulatory Agencies: SMBRP  
 Lead Agency: SMBRP  
 Program Manager: Nirupma Suryavanshi  
 Supervisor: Manny Alonzo  
 Division Branch: Cleanup Cypress  
 Assembly: 77  
 Senate: 36  
 Special Program: Not reported  
 Restricted Use: NO  
 Site Mgmt Req: NONE SPECIFIED  
 Funding: Responsible Party  
 Latitude: 32.89892  
 Longitude: -117.1113  
 APN: NONE SPECIFIED  
 Past Use: ABOVE GROUND STORAGE TANKS, HAZARDOUS WASTE TREATMENT, MANUFACTURING  
 - OTHER, UNDERGROUND STORAGE TANKS, UNKNOWN  
 Potential COC: Under Investigation Arsenic Asbestos Containing Materials (ACM  
 Benzene Total Chromium (1:6 ratio Cr VI:Cr III Lead Mercury  
 (elemental Polychlorinated biphenyls (PCBs Tetrachloroethylene (PCE  
 TPH-diesel TPH-gas TPH-Stoddard Solvent 1,1,1-Trichloroethane (TCA  
 Trichloroethylene (TCE Vinyl chloride  
 Confirmed COC: 30003-NO 30022-NO 30027-NO 31001-NO  
 Potential Description: UE  
 Alias Name: 551217  
 Alias Type: Project Code (Site Code)  
 Alias Name: 60001613  
 Alias Type: Envirostor ID Number  
 Completed Info:  
 Completed Area Name: PROJECT WIDE  
 Completed Sub Area Name: Not reported  
 Completed Document Type: Correspondence  
 Completed Date: 06/11/2012  
 Comments: DTSC send a response letter.  
 Completed Area Name: PROJECT WIDE  
 Completed Sub Area Name: Not reported  
 Completed Document Type: Annual Oversight Cost Estimate  
 Completed Date: 11/26/2013  
 Comments: Not reported  
 Completed Area Name: PROJECT WIDE  
 Completed Sub Area Name: Not reported  
 Completed Document Type: Consent Agreement  
 Completed Date: 09/09/2012  
 Comments: Fully executed.  
 Completed Area Name: PROJECT WIDE  
 Completed Sub Area Name: Not reported  
 Completed Document Type: Preliminary Endangerment Assessment Report  
 Completed Date: 03/08/2012  
 Comments: Not reported  
 Completed Area Name: PROJECT WIDE  
 Completed Sub Area Name: Not reported



MAP FINDINGS  
FOCUS MAP 20

Map ID	Site	Database(s)	EPA ID Number
--------	------	-------------	---------------

**KOCH MEMBRANE SYSTEMS, INC. (Continued)**

**1000247704**

Completed Document Type: Other Report  
Completed Date: 12/14/2012  
Comments: Current Conditions Report

Completed Area Name: PROJECT WIDE  
Completed Sub Area Name: Not reported  
Completed Document Type: Risk Assessment Workplan  
Completed Date: 07/11/2013  
Comments: DTSC approved with conditions.

Completed Area Name: PROJECT WIDE  
Completed Sub Area Name: Not reported  
Completed Document Type: Other Report  
Completed Date: 01/18/2013  
Comments: Completed

Completed Area Name: PROJECT WIDE  
Completed Sub Area Name: Not reported  
Completed Document Type: Other Report  
Completed Date: 01/22/2013  
Comments: RFI WORKPLAN/ SOIL AND SOIL GAS INVESTIGATION WORKPLAN

Completed Area Name: PROJECT WIDE  
Completed Sub Area Name: Not reported  
Completed Document Type: Other Report  
Completed Date: 07/11/2013  
Comments: Not reported

Completed Area Name: PROJECT WIDE  
Completed Sub Area Name: Not reported  
Completed Document Type: Fieldwork  
Completed Date: 07/17/2013  
Comments: Completed

Completed Area Name: PROJECT WIDE  
Completed Sub Area Name: Not reported  
Completed Document Type: Fieldwork  
Completed Date: 08/14/2013  
Comments: Completed.

Completed Area Name: PROJECT WIDE  
Completed Sub Area Name: Not reported  
Completed Document Type: Fieldwork  
Completed Date: 08/15/2013  
Comments: Complete

Completed Area Name: PROJECT WIDE  
Completed Sub Area Name: Not reported  
Completed Document Type: Supplemental Site Investigation Report  
Completed Date: 02/06/2014  
Comments: DTSC comments sent to RP.

Completed Area Name: PROJECT WIDE  
Completed Sub Area Name: Not reported  
Completed Document Type: Technical Report  
Completed Date: 02/11/2014  
Comments: Completed.

MAP FINDINGS  
FOCUS MAP 20

Map ID	Site	Database(s)	EPA ID Number
--------	------	-------------	---------------

**KOCH MEMBRANE SYSTEMS, INC. (Continued)**

**1000247704**

Completed Area Name: PROJECT WIDE  
 Completed Sub Area Name: Not reported  
 Completed Document Type: Supplemental Site Investigation Report  
 Completed Date: 02/20/2014  
 Comments: DTSC comments sent to RP.

Completed Area Name: PROJECT WIDE  
 Completed Sub Area Name: Not reported  
 Completed Document Type: Risk Assessment Report  
 Completed Date: 05/30/2014  
 Comments: Not reported

Completed Area Name: PROJECT WIDE  
 Completed Sub Area Name: Not reported  
 Completed Document Type: Technical Report  
 Completed Date: 02/06/2014  
 Comments: Completed.

Completed Area Name: PROJECT WIDE  
 Completed Sub Area Name: Not reported  
 Completed Document Type: Other Report  
 Completed Date: 10/10/2012  
 Comments: Completed

Completed Area Name: PROJECT WIDE  
 Completed Sub Area Name: Not reported  
 Completed Document Type: Other Report  
 Completed Date: 01/04/2013  
 Comments: Completed.

Completed Area Name: PROJECT WIDE  
 Completed Sub Area Name: Not reported  
 Completed Document Type: Other Report  
 Completed Date: 04/08/2013  
 Comments: Completed.

Completed Area Name: PROJECT WIDE  
 Completed Sub Area Name: Not reported  
 Completed Document Type: Other Report  
 Completed Date: 07/08/2013  
 Comments: Completed.

Completed Area Name: PROJECT WIDE  
 Completed Sub Area Name: Not reported  
 Completed Document Type: Other Report  
 Completed Date: 10/01/2013  
 Comments: Completed.

Completed Area Name: PROJECT WIDE  
 Completed Sub Area Name: Not reported  
 Completed Document Type: Other Report  
 Completed Date: 01/06/2014  
 Comments: Completed.

Completed Area Name: PROJECT WIDE  
 Completed Sub Area Name: Not reported  
 Completed Document Type: Other Report

MAP FINDINGS  
FOCUS MAP 20

Map ID Site Database(s) EPA ID Number

**KOCH MEMBRANE SYSTEMS, INC. (Continued)**

**1000247704**

Completed Date: 04/03/2014  
 Comments: Completed.

Future Area Name: PROJECT WIDE  
 Future Sub Area Name: Not reported  
 Future Document Type: Public Notice  
 Future Due Date: 2014  
 Future Area Name: PROJECT WIDE  
 Future Sub Area Name: Not reported  
 Future Document Type: Corrective Measure Implementation Workplan  
 Future Due Date: 2015  
 Future Area Name: PROJECT WIDE  
 Future Sub Area Name: Not reported  
 Future Document Type: Corrective Measures Proposal Approval  
 Future Due Date: 2015  
 Future Area Name: PROJECT WIDE  
 Future Sub Area Name: Not reported  
 Future Document Type: Corrective Measures Study Report  
 Future Due Date: 2015  
 Future Area Name: PROJECT WIDE  
 Future Sub Area Name: Not reported  
 Future Document Type: CEQA - Notice of Exemption  
 Future Due Date: 2014  
 Future Area Name: PROJECT WIDE  
 Future Sub Area Name: Not reported  
 Future Document Type: Corrective Action Completion Determination  
 Future Due Date: 2015  
 Future Area Name: PROJECT WIDE  
 Future Sub Area Name: Not reported  
 Future Document Type: Certification  
 Future Due Date: 2016  
 Future Area Name: PROJECT WIDE  
 Future Sub Area Name: Not reported  
 Future Document Type: Acknowledgement of Satisfaction  
 Future Due Date: 2015  
 Future Area Name: PROJECT WIDE  
 Future Sub Area Name: Not reported  
 Future Document Type: Remedial Action Completion Report  
 Future Due Date: 2015  
 Schedule Area Name: Not reported  
 Schedule Sub Area Name: Not reported  
 Schedule Document Type: Not reported  
 Schedule Due Date: Not reported  
 Schedule Revised Date: Not reported

164

**SCRIPPS RANCH MIDDLE SCHOOL  
 10495 POMERADO RD  
 SAN DIEGO, CA 92131**

**SAN DIEGO CO. SAM S108407234  
 N/A**

SAN DIEGO CO. SAM:  
 Case Number: H39654-001  
 Agency: CA Department of Toxic Substance Control  
**Funding: Non Billable**  
 Facility Type: Soils Only  
 Facility Status: Preliminary Assessment  
 Date: 6/7/2004  
 Date Began: 9/1/2001

MAP FINDINGS  
FOCUS MAP 20

Map ID	Site	Database(s)	EPA ID Number
164	<b>UNITED STATES INTERNATIONAL UNIVERSITY</b> <b>10455 POMERADO ROAD</b> <b>SAN DIEGO, CA 92131</b>	HAZNET	S113056876 N/A
	HAZNET: Year: 1998 Gepaid: CAL000092651 Contact: UNITED STATES INT'L UNIVERSITY Telephone: 0000000000 Mailing Name: Not reported Mailing Address: 10455 POMERADO RD Mailing City,St,Zip: SAN DIEGO, CA 921311717 Gen County: Not reported TSD EPA ID: CAD008252405 TSD County: Not reported Waste Category: Unspecified organic liquid mixture Disposal Method: Recycler Tons: .6672 Facility County: San Diego		
	Year: 1996 Gepaid: CAL000092651 Contact: UNITED STATES INT'L UNIVERSITY Telephone: 0000000000 Mailing Name: Not reported Mailing Address: 10455 POMERADO RD Mailing City,St,Zip: SAN DIEGO, CA 921311717 Gen County: Not reported TSD EPA ID: CAD009007626 TSD County: Not reported Waste Category: Asbestos containing waste Disposal Method: Disposal, Land Fill Tons: .8428 Facility County: San Diego		
	Year: 1994 Gepaid: CAL000092651 Contact: UNITED STATES INT'L UNIVERSITY Telephone: 0000000000 Mailing Name: Not reported Mailing Address: 10455 POMERADO RD Mailing City,St,Zip: SAN DIEGO, CA 921311717 Gen County: Not reported TSD EPA ID: CAT080011059 TSD County: Not reported Waste Category: Waste oil and mixed oil Disposal Method: Recycler Tons: .2293 Facility County: San Diego		
	Year: 1994 Gepaid: CAL000092651 Contact: UNITED STATES INT'L UNIVERSITY Telephone: 0000000000 Mailing Name: Not reported Mailing Address: 10455 POMERADO RD Mailing City,St,Zip: SAN DIEGO, CA 921311717 Gen County: Not reported TSD EPA ID: CAT080011059		

MAP FINDINGS  
FOCUS MAP 20

Map ID	Site	Database(s)	EPA ID Number
	<b>UNITED STATES INTERNATIONAL UNIVERSITY (Continued)</b>		<b>S113056876</b>
	TSD County: Not reported Waste Category: Off-specification, aged or surplus organics Disposal Method: Recycler Tons: .2293 Facility County: San Diego		
<b>164</b>	<b>ALLIANT INTERNATIONAL UNIVERSITY 10455 POMERADO RD SAN DIEGO, CA 92131</b>	<b>HAZNET</b>	<b>S113115575 N/A</b>
	HAZNET: Year: 2012 Gepaid: CAL000233881 Contact: ROBERT GAGNON Telephone: 8586354519 Mailing Name: Not reported Mailing Address: 10455 POMERADO RD Mailing City,St,Zip: SAN DIEGO, CA 921311799 Gen County: San Diego TSD EPA ID: NVT330010000 TSD County: 99 Waste Category: Not reported Disposal Method: Landfill Or Surface Impoundment That Will Be Closed As Landfill( To Include On-Site Treatment And/Or Stabilization) Tons: 0.045 Facility County: San Diego		
	Year: 2012 Gepaid: CAL000233881 Contact: ROBERT GAGNON Telephone: 8586354519 Mailing Name: Not reported Mailing Address: 10455 POMERADO RD Mailing City,St,Zip: SAN DIEGO, CA 921311799 Gen County: San Diego TSD EPA ID: CAT000613893 TSD County: Los Angeles Waste Category: Not reported Disposal Method: Storage, Bulking, And/Or Transfer Off Site--No Treatment/Reovery (H010-H129) Or (H131-H135) Tons: 0.6 Facility County: San Diego		
	Year: 2012 Gepaid: CAL000233881 Contact: ROBERT GAGNON Telephone: 8586354519 Mailing Name: Not reported Mailing Address: 10455 POMERADO RD Mailing City,St,Zip: SAN DIEGO, CA 921311799 Gen County: San Diego TSD EPA ID: CAD009007626 TSD County: Los Angeles Waste Category: Not reported Disposal Method: Landfill Or Surface Impoundment That Will Be Closed As Landfill( To Include On-Site Treatment And/Or Stabilization) Tons: 12 Facility County: San Diego		

MAP FINDINGS  
FOCUS MAP 20

Map ID	Site	Database(s)	EPA ID Number
--------	------	-------------	---------------

**ALLIANT INTERNATIONAL UNIVERSITY (Continued)**

**S113115575**

Year: 2011  
 Gepaid: CAL000233881  
 Contact: ROBERT GAGNON  
 Telephone: 8586354519  
 Mailing Name: Not reported  
 Mailing Address: 9360 HILLERY DR  
 Mailing City,St,Zip: SAN DIEGO, CA 921262870  
 Gen County: Not reported  
 TSD EPA ID: NVT330010000  
 TSD County: Not reported  
 Waste Category: Waste oil and mixed oil  
 Disposal Method: Other Recovery Of Reclamation For Reuse Including Acid Regeneration, Organics Recovery Ect  
 Tons: 0.195  
 Facility County: San Diego

Year: 2011  
 Gepaid: CAL000233881  
 Contact: ROBERT GAGNON  
 Telephone: 8586354519  
 Mailing Name: Not reported  
 Mailing Address: 9360 HILLERY DR  
 Mailing City,St,Zip: SAN DIEGO, CA 921262870  
 Gen County: Not reported  
 TSD EPA ID: CAD009007626  
 TSD County: Not reported  
 Waste Category: Asbestos containing waste  
 Disposal Method: Landfill Or Surface Impoundment That Will Be Closed As Landfill( To Include On-Site Treatment And/Or Stabilization)  
 Tons: 3.2  
 Facility County: San Diego

[Click this hyperlink](#) while viewing on your computer to access 12 additional CA\_HAZNET: record(s) in the EDR Site Report.

164 **UNITED STATES INTERNATIONAL  
10455 POMERADO RD  
SAN DIEGO, CA 92131**

**HAZNET S113171908  
N/A**

HAZNET:  
 Year: 1993  
 Gepaid: CAP400478074  
 Contact: Not reported  
 Telephone: 0000000000  
 Mailing Name: Not reported  
 Mailing Address: Not reported  
 Mailing City,St,Zip: 0000000000  
 Gen County: Not reported  
 TSD EPA ID: CAT080010101  
 TSD County: Not reported  
 Waste Category: Laboratory waste chemicals  
 Disposal Method: Transfer Station  
 Tons: 2.02999999999  
 Facility County: 0

Year: 1993  
 Gepaid: CAP400478074  
 Contact: Not reported

MAP FINDINGS  
FOCUS MAP 20

Map ID Site Database(s) EPA ID Number

**UNITED STATES INTERNATIONAL (Continued)**

**S113171908**

Telephone: 0000000000  
Mailing Name: Not reported  
Mailing Address: Not reported  
Mailing City,St,Zip: 000000000  
Gen County: Not reported  
TSD EPA ID: CAT080013352  
TSD County: Not reported  
Waste Category: Unspecified aqueous solution  
Disposal Method: Recycler  
Tons: 3.18999999999  
Facility County: 0

Year: 1993  
Gepaid: CAP400478074  
Contact: Not reported  
Telephone: 0000000000  
Mailing Name: Not reported  
Mailing Address: Not reported  
Mailing City,St,Zip: 000000000  
Gen County: Not reported  
TSD EPA ID: CAT080010101  
TSD County: Not reported  
Waste Category: Laboratory waste chemicals  
Disposal Method: Not reported  
Tons: 0.1883  
Facility County: 0

Year: 1993  
Gepaid: CAP400478074  
Contact: Not reported  
Telephone: 0000000000  
Mailing Name: Not reported  
Mailing Address: Not reported  
Mailing City,St,Zip: 000000000  
Gen County: Not reported  
TSD EPA ID: CAT080010101  
TSD County: Not reported  
Waste Category: Not reported  
Disposal Method: Transfer Station  
Tons: 8.30000000000  
Facility County: 0

164

**SAN DIEGO USD  
10455 POMERADO RD  
SAN DIEGO, CA 92131**

**HAZNET S112940261  
N/A**

HAZNET:  
Year: 2004  
Gepaid: CAC002581834  
Contact: JOE KINCAIDE  
Telephone: 8586277255  
Mailing Name: Not reported  
Mailing Address: 4860 RUFFNER ST  
Mailing City,St,Zip: SAN DIEGO, CA 921110000  
Gen County: Not reported  
TSD EPA ID: AZ0000337360  
TSD County: Not reported  
Waste Category: Other inorganic solid waste

MAP FINDINGS  
FOCUS MAP 20

Map ID	Site	Database(s)	EPA ID Number
	<p><b>SAN DIEGO USD (Continued)</b></p> <p>Disposal Method: Recycler Tons: 0 Facility County: San Diego</p>		<b>S112940261</b>
164	<p><b>CITY OF SAN DIEGO ENVIRON SERVICES</b> <b>10439 POMERADO RD</b> <b>SAN DIEGO, CA 92131</b></p> <p>HAZNET: Year: 2007 Gepaid: CAC002616808 Contact: JEFF JONES/ASBESTOS &amp; LEAD MGMT Telephone: 8585731277 Mailing Name: Not reported Mailing Address: 9601 RIDGEHAVEN CT STE 320 Mailing City,St,Zip: SAN DIEGO, CA 921231676 Gen County: Not reported TSD EPA ID: CAD009007626 TSD County: Not reported Waste Category: Asbestos containing waste Disposal Method: Landfill Or Surface Impoundment That Will Be Closed As Landfill( To Include On-Site Treatment And/Or Stabilization) Tons: 0.4 Facility County: San Diego</p>	HAZNET	<b>S112961522</b> N/A
164	<p><b>UC SAN DIEGO</b> <b>10411 POMERADO RD</b> <b>SAN DIEGO, CA 92131</b></p> <p>HAZNET: Year: 2012 Gepaid: CAD981421936 Contact: RICHARD SNOW Telephone: 8585349984 Mailing Name: Not reported Mailing Address: 9500 GILMAN DR Mailing City,St,Zip: LA JOLLA, CA 920930958 Gen County: San Diego TSD EPA ID: CAD044429835 TSD County: Los Angeles Waste Category: Not reported Disposal Method: Storage, Bulking, And/Or Transfer Off Site--No Treatment/Reovery (H010-H129) Or (H131-H135) Tons: 0.0235 Facility County: San Diego</p> <p>Year: 2012 Gepaid: CAD981421936 Contact: RICHARD SNOW Telephone: 8585349984 Mailing Name: Not reported Mailing Address: 9500 GILMAN DR Mailing City,St,Zip: LA JOLLA, CA 920930958 Gen County: San Diego TSD EPA ID: CAD044429835 TSD County: Los Angeles</p>	HAZNET	<b>S113005864</b> N/A



MAP FINDINGS  
FOCUS MAP 20

Map ID	Site	Database(s)	EPA ID Number
--------	------	-------------	---------------

**UC SAN DIEGO (Continued)**

**S113005864**

Waste Category: Not reported  
 Disposal Method: Storage, Bulking, And/Or Transfer Off Site--No Treatment/Reovery (H010-H129) Or (H131-H135)  
 Tons: 0.4645  
 Facility County: San Diego

Year: 2012  
 Gepaid: CAD981421936  
 Contact: RICHARD SNOW  
 Telephone: 8585349984  
 Mailing Name: Not reported  
 Mailing Address: 9500 GILMAN DR  
 Mailing City,St,Zip: LA JOLLA, CA 920930958  
 Gen County: San Diego  
 TSD EPA ID: UTD981552177  
 TSD County: 99

Waste Category: Not reported  
 Disposal Method: Incineration--Thermal Destruction Other Than Use As A Fuel  
 Tons: Not reported  
 Facility County: San Diego

Year: 2012  
 Gepaid: CAD981421936  
 Contact: RICHARD SNOW  
 Telephone: 8585349984  
 Mailing Name: Not reported  
 Mailing Address: 9500 GILMAN DR  
 Mailing City,St,Zip: LA JOLLA, CA 920930958  
 Gen County: San Diego  
 TSD EPA ID: CAT080013352  
 TSD County: Los Angeles

Waste Category: Not reported  
 Disposal Method: Other Recovery Of Reclamation For Reuse Including Acid Regeneration, Organics Recovery Ect  
 Tons: 1.8765  
 Facility County: San Diego

Year: 2012  
 Gepaid: CAD981421936  
 Contact: RICHARD SNOW  
 Telephone: 8585349984  
 Mailing Name: Not reported  
 Mailing Address: 9500 GILMAN DR  
 Mailing City,St,Zip: LA JOLLA, CA 920930958  
 Gen County: San Diego  
 TSD EPA ID: UTD981552177  
 TSD County: 99

Waste Category: Not reported  
 Disposal Method: Incineration--Thermal Destruction Other Than Use As A Fuel  
 Tons: 0.913  
 Facility County: San Diego

[Click this hyperlink](#) while viewing on your computer to access 48 additional CA\_HAZNET: record(s) in the EDR Site Report.

MAP FINDINGS  
FOCUS MAP 20

Map ID	Site	Database(s)	EPA ID Number
--------	------	-------------	---------------

164	<b>UCSD ELLIOTT FIELD STATION 10411 POMERADO RD SAN DIEGO, CA 92131</b>	<b>ICIS FINDS</b>	<b>1007734531 N/A</b>
-----	---------------------------------------------------------------------------------	-----------------------	---------------------------

ICIS:

Enforcement Action ID: 09-2004-0368  
 FRS ID: 110018920417  
 Program ID: FRS 110018920417  
 Action Name: REGENTS OF THE UNIVERSITY OF CALIFORNIA  
 Full Address: 10411 POMERADO RD SAN DIEGO CA 92131  
 State: California  
 Facility Name: UCSD ELLIOTT FIELD STATION  
 Facility Address: 10411 POMERADO RD  
 SAN DIEGO, CA 92131  
 Enforcement Action Type: RCRA 3008A AO For Comp And/Or Penalty  
 Facility County: SAN DIEGO  
 EPA Region #: 9

Program ID: FRS 110018920417  
 Facility Name: UCSD ELLIOTT FIELD STATION  
 Address: 10411 POMERADO RD  
 Tribal Indicator: N  
 Fed Facility: Not reported  
 NAIC Code: Not reported  
 SIC Code: 8221

FINDS:

Registry ID: 110018920417

Environmental Interest/Information System

ICIS (Integrated Compliance Information System) is the Integrated Compliance Information System and provides a database that, when complete, will contain integrated Enforcement and Compliance information across most of EPA's programs. The vision for ICIS is to replace EPA's independent databases that contain Enforcement data with a single repository for that information. Currently, ICIS contains all Federal Administrative and Judicial enforcement actions. This information is maintained in ICIS by EPA in the Regional offices and it Headquarters. A future release of ICIS will replace the Permit Compliance System (PCS) which supports the NPDES and will integrate that information with Federal actions already in the system. ICIS also has the capability to track other activities occurring in the Region that support Compliance and Enforcement programs. These include; Incident Tracking, Compliance Assistance, and Compliance Monitoring.

164	<b>PROPOSED THURGOOD MARSHALL MIDDLE SCHOOL (SCRIPPS ALTERNATIV POMERADO ROAD/WILLOW CREEK ROAD SAN DIEGO, CA 92131</b>	<b>SCH ENVIROSTOR</b>	<b>S107737100 N/A</b>
-----	---------------------------------------------------------------------------------------------------------------------------------	---------------------------	---------------------------

SCH:

Facility ID: 37880006  
 Site Type: School Cleanup  
 Site Type Detail: School  
 Site Mgmt. Req.: NONE SPECIFIED  
 Acres: 36

MAP FINDINGS  
FOCUS MAP 20

Map ID Site Database(s) EPA ID Number

**PROPOSED THURGOOD MARSHALL MIDDLE SCHOOL (SCRIPPS ALTERNATIV (Continued)**

**S107737100**

National Priorities List: NO  
 Cleanup Oversight Agencies: SMBRP  
 Lead Agency: SMBRP  
 Lead Agency Description: DTSC - Site Cleanup Program  
 Project Manager: Not reported  
 Supervisor: Shahir Haddad  
 Division Branch: Southern California Schools & Brownfields Outreach  
 Site Code: 404284  
 Assembly: 77  
 Senate: 36  
 Special Program Status: Not reported  
 Status: No Further Action  
 Status Date: 06/13/2006  
 Restricted Use: NO  
 Funding: School District  
 Latitude: 32.93623  
 Longitude: -117.0961  
 APN: 363-080-39  
 Past Use: AIRFIELD OPERATIONS  
 Potential COC: NONE SPECIFIED, No Contaminants found  
 Confirmed COC: No Contaminants found  
 Potential Description: SOIL  
 Alias Name: SAN DIEGO USD-SCRPS RNCH MID SCL USIS W  
 Alias Type: Alternate Name  
 Alias Name: SCRIPPS RANCH MS/USIU WEST SITE/Alternative B  
 Alias Type: Alternate Name  
 Alias Name: 363-080-39  
 Alias Type: APN  
 Alias Name: 110033612589  
 Alias Type: EPA (FRS #)  
 Alias Name: 404284  
 Alias Type: Project Code (Site Code)  
 Alias Name: 37880006  
 Alias Type: Envirostor ID Number

Completed Info:

Completed Area Name: PROJECT WIDE  
 Completed Sub Area Name: Not reported  
 Completed Document Type: Phase 1  
 Completed Date: 10/22/2001  
 Comments: Not reported

Completed Area Name: PROJECT WIDE  
 Completed Sub Area Name: Not reported  
 Completed Document Type: Removal Action Workplan  
 Completed Date: 10/19/2004  
 Comments: Not reported

Completed Area Name: PROJECT WIDE  
 Completed Sub Area Name: Not reported  
 Completed Document Type: Preliminary Endangerment Assessment Workplan  
 Completed Date: 08/09/2004  
 Comments: approved

Completed Area Name: PROJECT WIDE  
 Completed Sub Area Name: Not reported  
 Completed Document Type: Preliminary Endangerment Assessment Report  
 Completed Date: 05/15/2006

MAP FINDINGS  
FOCUS MAP 20

Map ID Site Database(s) EPA ID Number

**PROPOSED THURGOOD MARSHALL MIDDLE SCHOOL (SCRIPPS ALTERNATIV (Continued)**

**S107737100**

Comments: DTSC approved the PEA for no further action.

Completed Area Name: PROJECT WIDE  
Completed Sub Area Name: Not reported  
Completed Document Type: Cost Recovery Closeout Memo  
Completed Date: 06/13/2006  
Comments: Not reported

Completed Area Name: PROJECT WIDE  
Completed Sub Area Name: Not reported  
Completed Document Type: Environmental Oversight Agreement  
Completed Date: 04/05/2002  
Comments: Not reported

Completed Area Name: PROJECT WIDE  
Completed Sub Area Name: Not reported  
Completed Document Type: Site Inspections/Visit (Non LUR)  
Completed Date: 07/09/2002  
Comments: Not reported

Future Area Name: Not reported  
Future Sub Area Name: Not reported  
Future Document Type: Not reported  
Future Due Date: Not reported  
Schedule Area Name: Not reported  
Schedule Sub Area Name: Not reported  
Schedule Document Type: Not reported  
Schedule Due Date: Not reported  
Schedule Revised Date: Not reported

**ENVIROSTOR:**

Facility ID: 37880006  
Status: No Further Action  
Status Date: 06/13/2006  
Site Code: 404284  
Site Type: School Cleanup  
Site Type Detailed: School  
Acres: 36  
NPL: NO  
Regulatory Agencies: SMBRP  
Lead Agency: SMBRP  
Program Manager: Not reported  
Supervisor: Shahir Haddad  
Division Branch: Southern California Schools & Brownfields Outreach  
Assembly: 77  
Senate: 36  
Special Program: Not reported  
Restricted Use: NO  
Site Mgmt Req: NONE SPECIFIED  
Funding: School District  
Latitude: 32.93623  
Longitude: -117.0961  
APN: 363-080-39  
Past Use: AIRFIELD OPERATIONS  
Potential COC: NONE SPECIFIED No Contaminants found  
Confirmed COC: No Contaminants found  
Potential Description: SOIL

MAP FINDINGS  
FOCUS MAP 20

Map ID      Site      Database(s)      EPA ID Number

---

**PROPOSED THURGOOD MARSHALL MIDDLE SCHOOL (SCRIPPS ALTERNATIV (Continued)**

**S107737100**

Alias Name:                    SAN DIEGO USD-SCRPS RNCH MID SCL USIS W  
 Alias Type:                    Alternate Name  
 Alias Name:                    SCRIPPS RANCH MS/USIU WEST SITE/Alternative B  
 Alias Type:                    Alternate Name  
 Alias Name:                    363-080-39  
 Alias Type:                    APN  
 Alias Name:                    110033612589  
 Alias Type:                    EPA (FRS #)  
 Alias Name:                    404284  
 Alias Type:                    Project Code (Site Code)  
 Alias Name:                    37880006  
 Alias Type:                    Envirostor ID Number

Completed Info:

Completed Area Name:        PROJECT WIDE  
 Completed Sub Area Name:    Not reported  
 Completed Document Type:    Phase 1  
 Completed Date:                10/22/2001  
 Comments:                      Not reported

Completed Area Name:        PROJECT WIDE  
 Completed Sub Area Name:    Not reported  
 Completed Document Type:    Removal Action Workplan  
 Completed Date:                10/19/2004  
 Comments:                      Not reported

Completed Area Name:        PROJECT WIDE  
 Completed Sub Area Name:    Not reported  
 Completed Document Type:    Preliminary Endangerment Assessment Workplan  
 Completed Date:                08/09/2004  
 Comments:                      approved

Completed Area Name:        PROJECT WIDE  
 Completed Sub Area Name:    Not reported  
 Completed Document Type:    Preliminary Endangerment Assessment Report  
 Completed Date:                05/15/2006  
 Comments:                      DTSC approved the PEA for no further action.

Completed Area Name:        PROJECT WIDE  
 Completed Sub Area Name:    Not reported  
 Completed Document Type:    Cost Recovery Closeout Memo  
 Completed Date:                06/13/2006  
 Comments:                      Not reported

Completed Area Name:        PROJECT WIDE  
 Completed Sub Area Name:    Not reported  
 Completed Document Type:    Environmental Oversight Agreement  
 Completed Date:                04/05/2002  
 Comments:                      Not reported

Completed Area Name:        PROJECT WIDE  
 Completed Sub Area Name:    Not reported  
 Completed Document Type:    Site Inspections/Visit (Non LUR)  
 Completed Date:                07/09/2002  
 Comments:                      Not reported

Future Area Name:            Not reported  
 Future Sub Area Name:        Not reported

MAP FINDINGS  
FOCUS MAP 20

Map ID	Site	Database(s)	EPA ID Number
	<p><b>PROPOSED THURGOOD MARSHALL MIDDLE SCHOOL (SCRIPPS ALTERNATIV (Continued)</b></p> <p>Future Document Type: Not reported            Future Due Date: Not reported            Schedule Area Name: Not reported            Schedule Sub Area Name: Not reported            Schedule Document Type: Not reported            Schedule Due Date: Not reported            Schedule Revised Date: Not reported</p>		<b>S107737100</b>
<b>164</b>	<p><b>PROPOSED THURGOOD MARSHALL MIDDLE SCHOOL (SCRIPPS ALTERNATIV POMERADO ROAD/WILLOW CREEK ROAD SAN DIEGO, CA</b></p> <p>FINDS:</p> <p>Registry ID: 110033612589</p> <p>Environmental Interest/Information System            California Department of Toxic Substances Control EnviroStor System (DTSC-EnviroStor) is an online search and Geographic Information System (GIS) tool for identifying sites that have known contamination or sites for which there may be reasons to investigate further. The EnviroStor database includes the following site types: Federal Superfund sites (National Priorities List (NPL)); State Response, including Military Facilities and State Superfund; Voluntary Cleanup; and School sites.</p>	<b>FINDS</b>	<b>1010728384 N/A</b>
<b>164</b>	<p><b>THURGOOD MARSHALL MIDDLE SCHOOL SDUSU 9700 AVENUE OF NATIONS SAN DIEGO, CA 92131</b></p> <p>HAZNET:</p> <p>Year: 2009            Gepaid: CAC002640474            Contact: JOHN BAKER            Telephone: 8586277350            Mailing Name: Not reported            Mailing Address: 4100 NORMAL ST            Mailing City,St,Zip: SAN DIEGO, CA 921032653            Gen County: Not reported            TSD EPA ID: CAD028409019            TSD County: Not reported            Waste Category: Unspecified oil-containing waste            Disposal Method: Fuel Blending Prior To Energy Recovery At Another Site            Tons: 0.834            Facility County: San Diego</p>	<b>HAZNET</b>	<b>S112976685 N/A</b>

MAP FINDINGS  
FOCUS MAP 20

Map ID	Site	Database(s)	EPA ID Number
164	<b>SOLTEK PACIFIC</b> <b>9700 AVE OF NATIONS</b> <b>SAN DIEGO, CA 92131</b>  HAZNET: Year: 2005 Gepaid: CAC002591830 Contact: JOE VILLANI Telephone: 6199169889 Mailing Name: Not reported Mailing Address: 2424 CONGRESS ST Mailing City,St,Zip: SAN DIEGO, CA 92110 Gen County: Not reported TSD EPA ID: CAC002591830 TSD County: Not reported Waste Category: Off-specification, aged or surplus organics Disposal Method: Transfer Station Tons: 0.27 Facility County: San Diego	HAZNET	S112946418 N/A
164	<b>SDUSD-MARSHALL MIDDLE SCHOOL</b> <b>9700 AVENUE OF NATIONS</b> <b>SAN DIEGO, CA 92131</b>  HAZNET: Year: 2012 Gepaid: CAL000346359 Contact: JOHN D. BAKER O.H.S.T. Telephone: 8586277350 Mailing Name: Not reported Mailing Address: 4860 RUFFNER ST Mailing City,St,Zip: SAN DIEGO, CA 921110000 Gen County: San Diego TSD EPA ID: TXD055141378 TSD County: 99 Waste Category: Not reported Disposal Method: Incineration--Thermal Destruction Other Than Use As A Fuel Tons: 0.02 Facility County: San Diego  Year: 2012 Gepaid: CAL000346359 Contact: JOHN D. BAKER O.H.S.T. Telephone: 8586277350 Mailing Name: Not reported Mailing Address: 4860 RUFFNER ST Mailing City,St,Zip: SAN DIEGO, CA 921110000 Gen County: San Diego TSD EPA ID: TXD055141378 TSD County: 99 Waste Category: Not reported Disposal Method: Incineration--Thermal Destruction Other Than Use As A Fuel Tons: 0.015 Facility County: San Diego  Year: 2012 Gepaid: CAL000346359 Contact: JOHN D. BAKER O.H.S.T. Telephone: 8586277350 Mailing Name: Not reported	HAZNET	S113157071 N/A

MAP FINDINGS  
FOCUS MAP 20

Map ID      Site      Database(s)      EPA ID Number

---

**SDUSD-MARSHALL MIDDLE SCHOOL (Continued)**

**S113157071**

Mailing Address: 4860 RUFFNER ST  
Mailing City,St,Zip: SAN DIEGO, CA 921110000  
Gen County: San Diego  
TSD EPA ID: TXD055141378  
TSD County: 99  
Waste Category: Not reported  
Disposal Method: Incineration--Thermal Destruction Other Than Use As A Fuel  
Tons: 0.015  
Facility County: San Diego

Year: 2012  
Gepaid: CAL000346359  
Contact: JOHN D. BAKER O.H.S.T.  
Telephone: 8586277350  
Mailing Name: Not reported  
Mailing Address: 4860 RUFFNER ST  
Mailing City,St,Zip: SAN DIEGO, CA 921110000  
Gen County: San Diego  
TSD EPA ID: TXD055141378  
TSD County: 99  
Waste Category: Not reported  
Disposal Method: Incineration--Thermal Destruction Other Than Use As A Fuel  
Tons: 0.02  
Facility County: San Diego

Year: 2010  
Gepaid: CAL000346359  
Contact: JOHN D. BAKER O.H.S.T.  
Telephone: 8586277350  
Mailing Name: Not reported  
Mailing Address: 4860 RUFFNER ST  
Mailing City,St,Zip: SAN DIEGO, CA 921110000  
Gen County: Not reported  
TSD EPA ID: CAD982444481  
TSD County: Not reported  
Waste Category: Unspecified oil-containing waste  
Disposal Method: Storage, Bulking, And/Or Transfer Off Site--No Treatment/Reovery  
(H010-H129) Or (H131-H135)  
Tons: 1.7514  
Facility County: San Diego

[Click this hyperlink](#) while viewing on your computer to access  
7 additional CA\_HAZNET: record(s) in the EDR Site Report.



City	EDR ID	Site Name	Site Address	Zip	Database(s)
MCAS MIRAMAR	S105024905	MILLS PARK 7 USTS	MILLS PARK MARINE CORP AI	92145	HIST CORTESE
MCAS MIRAMAR	S104735645	MARINE CORPS AIR STATION	TANK B-139 MC AIR STATION	92145	LUST
MCAS SAN DIEGO	S105024906	MCAS MIRAMAR TANK #214-6	BLDG 2146 MCAS MIRAMAR	92145	HIST CORTESE
POWAY	1014933040	317-820-05, -06, -07, -08, AND -09	13400 (EVENS) & 13500 (ODDS) BLOCKS OF POWAY ROAD	92064	US BROWNFIELDS
POWAY	1014933036	317-153-24, -25, -26, AND -27	12202, 12218, 12222, AND 12234 POWAY ROAD	92064	US BROWNFIELDS
POWAY	1010375851	317-472-04	13055, 13063, 13071, AND 13079 POWAY ROAD	92064	US BROWNFIELDS
POWAY	1010375693	317-130-64	13432, 13434, 13436, AND 13438 POWAY ROAD	92064	US BROWNFIELDS
POWAY	1016346597	317-130-54, -55, AND -65	13400 & 13500 BLOCKS OF POWAY ROAD	92064	US BROWNFIELDS, FINDS
POWAY	1016346572	323-262-03, -04	13945, 13947, 13949, AND 13955 POWAY ROAD	92064	US BROWNFIELDS, FINDS
POWAY	S105025639	LLOYD & LYNN WELLS PROPERTY	17083 & 17075 OLD COACH RD	92064	HIST CORTESE, ENF
POWAY	1010363983	317-490-57	12957 AND 12963 POWAY ROAD	92064	US BROWNFIELDS
POWAY	1010375859	317-473-01, -02, -03	13205, 13207, AND 132015 POWAY ROAD	92064	US BROWNFIELDS
POWAY	1016346588	317-101-04, -05	13044 AND 13056 POWAY ROAD	92064	US BROWNFIELDS, FINDS
POWAY	1010375695	317-151-42, AND -43	12369 AND 12373 POWAY ROAD	92064	US BROWNFIELDS
POWAY	1016346574	323-262-05	13939 AND 13943 POWAY ROAD	92064	US BROWNFIELDS, FINDS
POWAY	1016346600	317-130-57 AND -61	13750 AND 13760 POWAY ROAD	92064	US BROWNFIELDS, FINDS
POWAY	1016346573	323-262-08	13905, 13907, AND 13909 POWAY ROAD	92064	US BROWNFIELDS, FINDS
POWAY	1016346575	323-262-06, AND -07	13919 AND 13933 POWAY ROAD	92064	US BROWNFIELDS, FINDS
POWAY	1010382529	323-261-03	13863 AND 13867 POWAY ROAD	92064	US BROWNFIELDS
POWAY	1010382392	317-540-61, -62	12411 AND 12427 POWAY ROAD	92064	US BROWNFIELDS
POWAY	1016346580	323-270-45	14023 AND 14031 POWAY ROAD	92064	US BROWNFIELDS, FINDS
POWAY	1010375847	317-190-43, -44	13611 AND 13631 POWAY ROAD	92064	US BROWNFIELDS
POWAY	S106875332	MARTIN MARIETTA TECHNOLOGIES	1975 BEELER CANYON RD	92064	SAN DIEGO CO. SAM
POWAY	1014933039	317-490-77, -78, -79, -80, -81, -82, -83	12600 BLOCK OF POWAY ROAD (EVENS)	92064	US BROWNFIELDS
POWAY	1010382319	317-490-74	12600 BLOCK OF POWAY ROAD (ODDS)	92064	US BROWNFIELDS
POWAY	1016346590	317-101-15	13300 BLOCK OF POWAY ROAD (EVENS)	92064	US BROWNFIELDS, FINDS
POWAY	1010342383	317-490-54	12800 BLOCK OF POWAY ROAD	92064	US BROWNFIELDS
POWAY	1016346595	317-130-34	13500 BLOCK OF POWAY ROAD	92064	US BROWNFIELDS, FINDS
POWAY	1010375839	317-151-59, AND 316-120-16	12200 BLOCK OF POWAY ROAD	92064	US BROWNFIELDS
POWAY	1010382527	323-203-20	13900 BLOCK OF POWAY ROAD	92064	US BROWNFIELDS
POWAY	1010375991	317-473-12, -16	13300 BLOCK OF POWAY ROAD (ODDS)	92064	US BROWNFIELDS
POWAY	1010375841	317-153-18, -19, -20, AND -21	12300 BLOCK OF POWAY ROAD (EVENS)	92064	US BROWNFIELDS
POWAY	1016346592	317-101-31, -32, AND -50	13100 BLOCK OF POWAY ROAD	92064	US BROWNFIELDS, FINDS
POWAY	1010375837	317-151-47, -50, AND -51	12300 BLOCK OF POWAY ROAD (ODDS)	92064	US BROWNFIELDS
POWAY	1016346593	317-101-40, -41, -42, AND -43	13200 BLOCK & 13312 POWAY ROAD	92064	US BROWNFIELDS, FINDS
POWAY	1014933038	317-490-04, -06, -07	13206 CARRIAGE ROAD; 12751 POWAY ROAD	92064	US BROWNFIELDS
POWAY	1005835511	CALTRANS STATE RTE 56 CONST PROJECT	STATE RT 56	92064	ICIS, FINDS
POWAY	1007117587	OMNIMARK CORPORATION	12320 STONE DR STE B AND C	92064	RCRA-SQG, HAZNET
SAN DIEGO	S105026109	GRIT HILL DISPOSAL	MAST BLVD & HWY 52	92145	HIST CORTESE
SAN DIEGO	S114572427	APOLLO GAS	1264 03RD AV		RGALUST
SAN DIEGO	S114581998	BEECH ST & 04TH AV PROJECT	1515 04TH AV		RGALUST
SAN DIEGO	S114625164	G LOFT PROJECT	633 07TH AV		RGALUST
SAN DIEGO	S114663527	OLD TOWN LRT EXTENSION PROJECT	08TH AV & HARBOR		RGALUST

City	EDR ID	Site Name	Site Address	Zip	Database(s)
SAN DIEGO	S114615763	EXPRESS GAS	501 W 09TH AV		RGA LUST
SAN DIEGO	S114627807	GOLDEN STATE GAS	501 W 09TH AV		RGA LUST
SAN DIEGO	S114680885	SAN DIEGO GAS & ELEC TANK #1702	114 10TH AVE W		RGA LUST
SAN DIEGO	S114680880	SAN DIEGO GAS & ELEC TANK #202	114 10TH AVE W		RGA LUST
SAN DIEGO	S106065782	SAN DIEGO GAS & ELECTRIC	14TH ST		San Diego Co. HMMMD
SAN DIEGO	S112942272	FRIERS ROAD PROJECT	NORTH 32 DEGREES 47.301 MINS	92128	HAZNET
SAN DIEGO	S114587645	BUDGET TRADE AND GAS *	510 5TH AVE W		RGA LUST
SAN DIEGO	S114657103	MOUNTAIN PROFLAME GAS	30275 HY 78		RGA LUST
SAN DIEGO	S111292904	SUNRISE POWERLINK RECONDUCTORING PROJECT	APPROXIMATELY 2 MILES BETWEEN POWAY AND MCAS MIRAMAR, APPROX	92145	NPDES
SAN DIEGO	1000985024	SDCTY WUD POMERADO SP	BERNARDO HGTS AND PKWY AVENIDA	92128	RCRA-SQG
SAN DIEGO	S114615707	EXPRESS GAS #14	130 BEYER WY		RGA LUST
SAN DIEGO	S100732503	APN #303-070-00	BLACK MOUNTAIN RD	92129	SLIC, San Diego Co. HMMMD, SAN DIEGO CO. SAM
SAN DIEGO	U003790054	USMC-MIRAMAR/MCX GAS STA ANNEX	BLD G 7498	92145	UST
SAN DIEGO	S112135977	MCAS MIRAMAR MCCS GAS STATION ANNEX	BLDG 7498	92145	San Diego Co. HMMMD
SAN DIEGO	S103548046	MCAS MIRAMAR MILITARY GAS STATION	BLDG 8483	92145	San Diego Co. HMMMD
SAN DIEGO	S114659558	NAVAL STATION NEX GAS 28TH	BLDG		RGA LUST
SAN DIEGO	S114577318	AREA 22 MCX GAS STATION	BLDG 221 MCB		RGA LUST
SAN DIEGO	S114662156	NTC EXCHANGE GAS STATION	BLDG 201		RGA LUST
SAN DIEGO	S114650032	MCRD BLDG 514 GAS STATION	BLDG 224		RGA LUST
SAN DIEGO	S114662155	NTC EXCHANGE GAS STATION	BLDG 201		RGA LUST
SAN DIEGO	S114659557	NAVAL STATION NEX GAS 28TH ST	BLDG		RGA LUST
SAN DIEGO	1016426250	MAG 16 FLIGHT LINE AID STATION	BLDG 9603		FINDS
SAN DIEGO	S106069997	MCAS MIRAMAR VAL LINE	BLDG 9100	92145	San Diego Co. HMMMD
SAN DIEGO	S112135978	MCAS MIRAMAR MCCS GAS STATION	BLDG 6214	92145	San Diego Co. HMMMD
SAN DIEGO	S114672900	PWC GAS STATION	BLDG 361 NTC		RGA LUST
SAN DIEGO	S114659609	NAVAL SUB BASE-BLDG 20 NEX GAS	BLDG SUBBASE BASE PE		RGA LUST
SAN DIEGO	S114577499	AREA 43 MILITARY GAS STATIO	BLDG 432 MCB		RGA LUST
SAN DIEGO	S114650033	MCRD BLDG 514 GAS STATION	BLDG 224		RGA LUST
SAN DIEGO	S114659552	NAVAL STATION GAS STATION	BLDG		RGA LUST
SAN DIEGO	1016426240	MCAS MIRAMAR MCCS GAS STATION ANNEX	0 BLDG 7498		FINDS
SAN DIEGO	S114659551	NAVAL STATION GAS STATION	BLDG		RGA LUST
SAN DIEGO	S114577504	AREA 43 MWR GAS STATION	BLDG 432 MCB		RGA LUST
SAN DIEGO	1016426242	MCAS MIRAMAR MCCS GAS STATION	0 BLDG 6214		FINDS
SAN DIEGO	1016426227	MCAS MIRAMAR VAL LINE	0 BLDG 9100		FINDS
SAN DIEGO	1016425435	MCRD MCX GAS & SERVICE STATION	0 BLDG 514		FINDS
SAN DIEGO	1016426232	MCAS MIRAMAR MILITARY GAS STATION	0 BLDG 8483		FINDS
SAN DIEGO	S114625966	GAS STOP	7988 BROADWAY		RGA LUST
SAN DIEGO	S114615709	EXPRESS GAS #15	7081 BROADWAY		RGA LUST
SAN DIEGO	1014679324	EXPRESS GAS	120 CALLE PRIMERO		FINDS
SAN DIEGO	S114592194	CANNON COURT PROJECT	CANNON RD & I5 (N		RGA LUST
SAN DIEGO	1009631710	SAN DIEGO GAS & ELECTRIC CO	8890 LA CARTERA	-9-21	DOT OPS
SAN DIEGO	S114684206	SDG&E OCEANSIDE GAS REG.STA	601 S CLEVELAND ST		RGA LUST
SAN DIEGO	S114657465	MTDB TROLLEY PROJECT SANTEE	CUYAMACA/MISSION		RGA LUST
SAN DIEGO	1016264898	SDG&E GAS TURBINE	FOOT OF NEVILLE ROAD NTC GATE BLDG 566		FINDS
SAN DIEGO	S114582569	BERNARDO LAKES PROJECT	S FOUR GEES/ARTES		RGA LUST

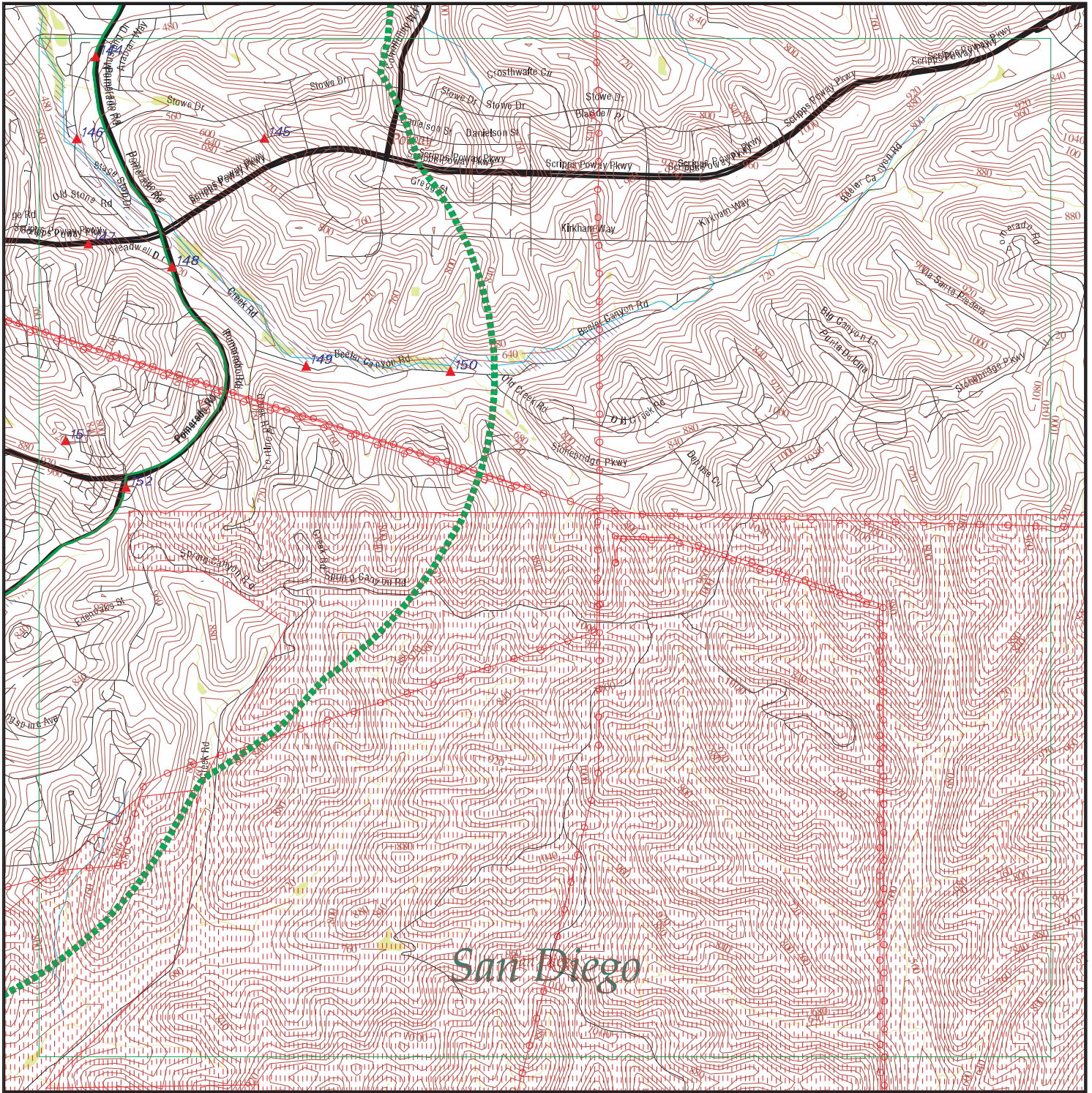
FOCUS MAP 20 ORPHAN SUMMARY

City	EDR ID	Site Name	Site Address	Zip	Database(s)
SAN DIEGO	S114582568	BERNARDO LAKES PROJECT	N FOUR GEES/ARTES		RGA LUST
SAN DIEGO	1012123584	SAN DIEGO GAS & ELECTRIC CO	3974 GAMMA		DOT OPS
SAN DIEGO	1010019005	GAS UTILIZATION FACILITY	1902 GATCHELL ROAD		FINDS
SAN DIEGO	S114575394	ARCO GAS TERMINAL	2295 HARBOR DR E		RGA LUST
SAN DIEGO	1016264897	SDG&E DIVISION GAS TURBINE	HARBOR & VISTA RD		FINDS
SAN DIEGO	S104575933	CARMEL MOUNTAIN RANCH COUNTRY	12200 HIGHLAND RANCH RD	92128	SWEEPS UST
SAN DIEGO	S114701966	THE GAS STATION ETC	435 N HY 101		RGA LUST
SAN DIEGO	S109438577	CALTRANS I-15 MANAGED LANES COMPREHENSIVE PROJECT	I-15		NPDES, ENF
SAN DIEGO	S111216915	WOOD TO STEEL POLE REPLACEMENT PROJECT	INTERSECTION OF AVENIDA AMAPOLA AND JUNIPERO TO THE WESTERN	92129	NPDES
SAN DIEGO	A100345928	NAVAL AVIATION DEPOT, N. ISLAND	NORTH ISLAND		AST
SAN DIEGO	S114567750	A-1 QUALITY TRANSMISSION	901 W J ST		RGA LUST
SAN DIEGO	S114567970	AAMCO TRANSMISSION	355 N JOHNSON AV		RGA LUST
SAN DIEGO	S114674052	RAMONA GAS SHACK	1158 MAIN ST		RGA LUST
SAN DIEGO	S114615735	EXPRESS GAS	1240 W MAIN ST		RGA LUST
SAN DIEGO	S114684744	SEMPRA EL CAJON GAS TURBINE	904 W MAIN ST		RGA LUST
SAN DIEGO	1014670547	MARINE CORPS RECRUIT DEPOT MARINE CORPS EXCHANGE GAS & SERVI	MARINE CORPS RECRUIT DEPOT, BLDG 514		FINDS
SAN DIEGO	S103443328	GRIT HILL DISPOSAL	MAST BLVD & HWY 52	92145	Cortese, ENF, WMUDS/SWAT
SAN DIEGO	S108407114	MCAS MIRAMAR UST BASE PERMIT	0 MCAS MIRAMAR	92145	SAN DIEGO CO. SAM
SAN DIEGO	S116381376	MARINE CORPS AIR STATION MIRAMAR AREA I FUEL PIPELINE RELEASES	MCAS MIRAMAR, APRON 3, NORTH-CENTRAL PORTION OF FLIGHT LINE	92145	SLIC
SAN DIEGO	S114701964	THE GAS DEPOT	495 MEADOWBROOK S.		RGA LUST
SAN DIEGO	1004675551	SHELL SERVICE STATION	9840 MIRA MAR RD / KEARNY	92126	RCRA-SQG
SAN DIEGO	S106932863	TEXACO	MIRAMAR RD	92126	SWEEPS UST
SAN DIEGO	S108407020	DASON MIRAMAR AUTO PARK	MIRAMAR RD	92126	SAN DIEGO CO. SAM
SAN DIEGO	S114678484	RONSON SELF SERVE GAS & DAIRY	9035 MISSION GORGE RD		RGA LUST
SAN DIEGO	S114666038	PACIFIC DIAMOND/COD GAS&OIL	9035 MISSION GORGE RD		RGA LUST
SAN DIEGO	S114606620	COPELAND TRANSMISSION	944 W MISSION AV		RGA LUST
SAN DIEGO	S112915102	THE INSTITUTE OF GAS TECHNOLOGY	7760 MITCHNER AVE	92145	HAZNET
SAN DIEGO	S103442742	MURPHY-SHEPARD CANYON (KEARNY	NE MURPHY CANYON RD		WMUDS/SWAT
SAN DIEGO	S106933910	USN-NAS MIRAMAR/FRAMP BLDG 671	NAS MIRAMAR	92145	SWEEPS UST
SAN DIEGO	S106933906	USN-NAS MIRAMAR/AIMD GSE	NAS MIRAMAR	92145	SWEEPS UST
SAN DIEGO	S106933911	USN-NAS MIRAMAR/GOLF COURSE	NAS MIRAMAR	92145	SWEEPS UST
SAN DIEGO	S106933914	USN-NAS MIRAMAR/NMRC BLDG 1300	NAS MIRAMAR	92145	SWEEPS UST
SAN DIEGO	S106933905	USN-NAS MIRAMAR	NAS MIRAMAR	92145	SWEEPS UST
SAN DIEGO	S106933913	USN-NAS MIRAMAR/NEX BLDG K214	NAS MIRAMAR	92145	SWEEPS UST
SAN DIEGO	S106933909	USN-NAS MIRAMAR/BRIG BLDG 684	NAS MIRAMAR	92145	SWEEPS UST
SAN DIEGO	S106933912	USN-NAS MIRAMAR/NEX BLDG 498	NAS MIRAMAR	92145	SWEEPS UST
SAN DIEGO	S106933907	USN-NAS MIRAMAR/AUTO HOBBY	NAS MIRAMAR	92145	SWEEPS UST
SAN DIEGO	S106933908	USN-NAS MIRAMAR/BLDG K461	NAS MIRAMAR	92145	SWEEPS UST
SAN DIEGO	S114663583	OLF NEX GAS STATION	NAV OUTLYING LND		RGA LUST
SAN DIEGO	S114657947	NAB CORONADO GAS STATION 60	NAVAL AMPHIB BASE		RGA LUST
SAN DIEGO	1014670546	NAVY BASE SAN DIEGO 32ND ST NAVY EXCHANGE GAS STATION	NAVAL BASE, BLDG 3341		FINDS
SAN DIEGO	1014670544	NAVY BASE SAN DIEGO PWC GAS STATION	NAVAL BASE, BLDG 305		FINDS

FOCUS MAP 20 ORPHAN SUMMARY

City	EDR ID	Site Name	Site Address	Zip	Database(s)
SAN DIEGO	1014673652	NAVY BASE SAN DIEGO 28TH STREET NAVY EXCHANGE GAS STATION	NBSD, BLDG 3156		FINDS
SAN DIEGO	S114680884	SAN DIEGO GAS & ELECTRIC	NONE 14TH ST & IMPERIAL		RGA LUST
SAN DIEGO	S114716960	USN-NTC/PWC GAS STATION	NONE BLDG 361		RGA LUST
SAN DIEGO	S114656752	MORENA MARKET AND GAS	29801 OAK DR		RGA LUST
SAN DIEGO	S114615726	EXPRESS GAS/NIHI SITE #221	1720 OCEANSIDE BL		RGA LUST
SAN DIEGO	S114615744	EXPRESS GAS	1720 OCEANSIDE BL		RGA LUST
SAN DIEGO	S114682466	SANTA FE DEPOT PROJECT	1045 PACIFIC HY		RGA LUST
SAN DIEGO	S114615751	EXPRESS GAS	2529 PLAZA BL		RGA LUST
SAN DIEGO	S114673267	QUIK CHEK GAS STATION	13123 POWAY RD		RGA LUST
SAN DIEGO	S114670166	PLANTY (FORMER SHELL GAS ST	7982 PROSPECT PL		RGA LUST
SAN DIEGO	S114675698	REO GAS	5901 RANCHO HILL DR		RGA LUST
SAN DIEGO	S103442740	NORTH MIRAMAR	SAN CLEMENTE CANYON		WMUDS/SWAT
SAN DIEGO	1015732575	SAN DIEGO NAVAL HOSPITAL	SAN DIEGO NAVAL STATION	92145	CERC-NFRAP
SAN DIEGO	1009630875	SAN DIEGO GAS & ELECTRIC CO	SCRIPPS RANCH BL D & CARROLL CYN RD	92131	DOT OPS
SAN DIEGO	1007198635	SDCTY; SCRIPPS RANCH RESERVOIR	SPRING CANYON RD NEAR RIESLING	92131	RCRA-LQG
SAN DIEGO	U003789925	CITY OF S D WASTE MANAGEMENT	24532 SPRINGHURST DR	92064	UST, San Diego Co. HMMD
SAN DIEGO	S114680878	SAN DIEGO GAS & ELEC STATION B	714 E ST W		RGA LUST
SAN DIEGO	S113881616	SAN DIEGO WATER/SEWER REPLACEMENT PROJEC ON STRAND WAY	STRAND WAY AT ISLAND COURT		NPDES
SAN DIEGO	S114680879	SAN DIEGO GAS & ELEC STATION B	714 E STREET, WEST		RGA LUST
SAN DIEGO	S114566068	32ND STREET GAS TURBINE	3970 SURFACE NAVY B-3427		RGA LUST
SAN DIEGO	S114566069	32ND STREET GAS TURBINE	3970 SURFACE NAVY B-34		RGA LUST
SAN DIEGO	S114570507	ALPINE GAS AND DIESEL	1145 TAVERN RD		RGA LUST
SAN DIEGO	S114627523	GOAL LINE L P	555 N TULIP ST	92145	RGA LUST
SAN DIEGO	S114627526	GOAL LINE LP	555 N TULIP ST		RGA LUST
SAN DIEGO	S114622741	FORMER MOBIL GAS STATION	7961 UNIVERSITY AV		RGA LUST
SAN DIEGO	S114615740	EXPRESS GAS	1296 W VALLEY PY		RGA LUST
SAN DIEGO	S114666651	PALA VISTA GAS STATION	29200 VALLEY CENTER RD		RGA LUST
SAN DIEGO	S114615737	EXPRESS GAS	1266 E VALLEY PY		RGA LUST
SAN DIEGO	1014950514	SOITEC SOLAR INDUSTRIES, LLC	16550 VIA ESPRILLO		RCRA-SQG, FINDS
SAN DIEGO	S112186449	COFFMAN SPECIALTIES, INC	9685 VIA EXCELENCIA #200	92126	HWT
SAN DIEGO	S114580317	BARNICLES EXPRESS GAS	845 E VISTA WY		RGA LUST
SAN DIEGO	S114653900	MOBIL GAS STATION	410 W VISTA WY		RGA LUST
SAN DIEGO	S114684752	SEMPRA NAVAL STA GAS TURBINE	WARD RD & VESTA ST		RGA LUST
SAN DIEGO	S114684753	SEMPRA NAVAL STA GAS TURBIN	WARD RD & VESTA S		RGA LUST
SAN DIEGO	S114699929	TEXACO GAS STATION	12106 WOODSIDE AV		RGA LUST
SAN DIEGO ,CA	S101612643	NORTH EAST MIRAMAR SAN LANDFIL	.5 MI SE OF POMERADO RD,SEC 35	92145	WMUDS/SWAT
SAN DIEGO COUNTY	1009631442	SAN DIEGO GAS & ELECTRIC CO	CAMPO ROAD (HWY94) WEST OF JAMACHA BLVD		DOT OPS
SAN DIEGO COUNTY	M300003188	VULCAN MATERIALS CO.	CARROLL CANYON (#026)		US MINES
SAN DIEGO COUNTY	M300002765	WESTERN SALT CO	CHULA VISTA PLANT		US MINES
SAN DIEGO COUNTY	M300002489	WESTERN SALT CO	CHULA VISTA PLANT		US MINES
SAN DIEGO COUNTY	M300003195	VULCAN MATERIALS CO.	SLOAN CANYON SAND CO. (#027)		US MINES
SANTEE	1015740366	SAN DIEGO GAS AND ELECTRIC	8978 CARLTON OAKS DR	92071	RCRA-SQG
SANTEE	S113781796	SAN DIEGO GAS & ELECTRIC	LAT 32.51246 LONG 117.00676	92071	HAZNET

# Focus Map 21



## EDR DataMap® - Environmental Atlas

### Legend

- |                             |                    |                         |                   |                     |
|-----------------------------|--------------------|-------------------------|-------------------|---------------------|
| Roads                       | Waterways          | Powerlines              | Water             | Listed Sites        |
| Major Roads                 | Railroads          | Pipelines               | Superfund Sites   | Sensitive Receptors |
| Contour Lines               | Study Boundary     | Fault Lines             | Federal DOD Sites |                     |
| National Wetlands Inventory | 100-Yr Flood Zones | Indian Reservations BIA |                   |                     |



Scale in Miles

FOCUS MAP 21 SUMMARY

<u>Database</u>	<u>Total Plotted</u>
<b><u>FEDERAL RECORDS</u></b>	
NPL	0
Proposed NPL	0
Delisted NPL	0
NPL LIENS	0
CERCLIS	0
CERC-NFRAP	1
LIENS 2	0
CORRACTS	0
RCRA-TSDF	0
RCRA-LQG	1
RCRA-SQG	3
RCRA-CESQG	0
RCRA NonGen / NLR	0
US ENG CONTROLS	0
US INST CONTROL	0
ERNS	0
HMIRS	0
DOT OPS	0
US CDL	0
US BROWNFIELDS	0
DOD	2
FUDS	0
LUCIS	0
CONSENT	0
ROD	0
UMTRA	0
ODI	0
DEBRIS REGION 9	0
US MINES	0
TRIS	0
TSCA	0
FTTS	0
HIST FTTS	0
SSTS	0
ICIS	0
PADS	0
MLTS	0
RADINFO	0
FINDS	2
RAATS	0
RMP	0
US HIST CDL	0
PCB TRANSFORMER	0
2020 COR ACTION	0
LEAD SMELTERS	0
EPA WATCH LIST	0
US AIRS	0
PRP	0

FOCUS MAP 21 SUMMARY

<u>Database</u>	<u>Total Plotted</u>
FEMA UST	0
COAL ASH EPA	0
FEDERAL FACILITY	0
SCRD DRYCLEANERS	0
COAL ASH DOE	0
US FIN ASSUR	0

**STATE AND LOCAL RECORDS**

CA HIST Cal-Sites	0
CA BOND EXP. PLAN	0
CA SCH	1
CA Toxic Pits	0
CA SWF/LF	0
CA NPDES	0
CA WDS	0
CA UIC	0
CA Cortese	0
CA HIST CORTESE	0
CA SWRCY	0
CO SWRCY	1
CA LUST	2
CA FID UST	0
CA SLIC	2
CA UST	1
CA HIST UST	0
CA LIENS	0
CA CUPA Listings	0
CA SWEEPS UST	1
CA CHMIRS	1
CA LDS	0
CA AST	0
CA MCS	0
CA Notify 65	0
CA DEED	0
CA VCP	0
CA DRYCLEANERS	0
CA WIP	0
CA ENF	0
CA CDL	0
CA RESPONSE	0
CA HAZNET	0
CA EMI	2
CA HAULERS	0
CA ENVIROSTOR	2
CA HWP	0
CA HWT	0
CA MWMP	0
CA RGA LF	0
CA RGA LUST	0
CA PROC	0

FOCUS MAP 21 SUMMARY

<u>Database</u>	<u>Total Plotted</u>
CA WMUDS/SWAT	0
<b><u>TRIBAL RECORDS</u></b>	
INDIAN RESERV	0
INDIAN ODI	0
INDIAN LUST	0
INDIAN UST	0
INDIAN VCP	0
<b><u>EDR PROPRIETARY RECORDS</u></b>	
EDR MGP	0
EDR US Hist Auto Stat	1
EDR US Hist Cleaners	0
CA RGA LUST	0
CA RGA LF	0

NOTES:

Sites may be listed in more than one database



MAP FINDINGS  
FOCUS MAP 21

Map ID	Site	Database(s)	EPA ID Number
DOD Region	<p><b>EL CENTRO NAVAL AIR FACILITY</b></p> <p><b>EL CENTRO NAVAL AIR FACIL (County), CA</b></p> <p>DOD:            Feature 1: Navy DOD            Feature 2: Not reported            Feature 3: Not reported            URL: Not reported            Name 1: El Centro Naval Air Facility            Name 2: Not reported            Name 3: Not reported            State: CA            DOD Site: Yes            Tile name: CASAN_DIEGO</p>	DOD	CUSA145303 N/A
DOD Region	<p><b>MIRAMAR NAVAL AIR STATION</b></p> <p><b>MIRAMAR NAVAL AIR STATION (County), CA</b></p> <p>DOD:            Feature 1: Navy DOD            Feature 2: Not reported            Feature 3: Not reported            URL: Not reported            Name 1: Miramar Naval Air Station            Name 2: Not reported            Name 3: Not reported            State: CA            DOD Site: Yes            Tile name: CASAN_DIEGO</p>	DOD	CUSA145318 N/A
144	<p><b>GENERAL DYNAMICS CORPORATION CONVAIR DIVISION</b>  <b>12500 POMERADO RD.</b>  <b>SAN DIEGO, CA</b></p> <p>FINDS:</p> <p>Registry ID: 110002144242</p> <p>Environmental Interest/Information System            US EPA TRIS (Toxics Release Inventory System) contains information from facilities on the amounts of over 300 listed toxic chemicals that these facilities release directly to air, water, land, or that are transported off-site.</p> <p>California Hazardous Waste Tracking System - Datamart (HWTS-DATAMART) provides California with information on hazardous waste shipments for generators, transporters, and treatment, storage, and disposal facilities.</p> <p>RCRAInfo is a national information system that supports the Resource Conservation and Recovery Act (RCRA) program through the tracking of events and activities related to facilities that generate, transport, and treat, store, or dispose of hazardous waste. RCRAInfo allows RCRA program staff to track the notification, permit, compliance, and corrective action activities required under RCRA.</p>	FINDS	1016070178 N/A

MAP FINDINGS  
FOCUS MAP 21

Map ID	Site	Database(s)	EPA ID Number
144	<b>GENERAL DYNAMICS CONVAIR DIV SYCAMORE CANYON SAN DIEGO, CA 92131</b>	<b>RCRA-SQG</b>	<b>1000213954 CAD981394588</b>

RCRA-SQG:

Date form received by agency: 09/01/1996  
 Facility name: GENERAL DYNAMICS CONVAIR DIV  
 Facility address: SYCAMORE CANYON  
 SAN DIEGO, CA 92131  
 EPA ID: CAD981394588  
 Mailing address: P O BOX 85377 MZ 88-2507  
 SAN DIEGO, CA 92138  
 Contact: Not reported  
 Contact address: Not reported  
 Not reported  
 Contact country: Not reported  
 Contact telephone: Not reported  
 Contact email: Not reported  
 EPA Region: 09  
 Land type: Facility is not located on Indian land. Additional information is not known.  
 Classification: Small Small Quantity Generator  
 Description: Handler: generates more than 100 and less than 1000 kg of hazardous waste during any calendar month and accumulates less than 6000 kg of hazardous waste at any time; or generates 100 kg or less of hazardous waste during any calendar month, and accumulates more than 1000 kg of hazardous waste at any time

Owner/Operator Summary:

Owner/operator name: GENERAL DYNAMICS CORP  
 Owner/operator address: NOT REQUIRED  
 NOT REQUIRED, ME 99999  
 Owner/operator country: Not reported  
 Owner/operator telephone: (415) 555-1212  
 Legal status: Private  
 Owner/Operator Type: Owner  
 Owner/Op start date: Not reported  
 Owner/Op end date: Not reported

Owner/operator name: NOT REQUIRED  
 Owner/operator address: NOT REQUIRED  
 NOT REQUIRED, ME 99999

Owner/operator country: Not reported  
 Owner/operator telephone: (415) 555-1212  
 Legal status: Private  
 Owner/Operator Type: Operator  
 Owner/Op start date: Not reported  
 Owner/Op end date: Not reported

Handler Activities Summary:

U.S. importer of hazardous waste: No  
 Mixed waste (haz. and radioactive): No  
 Recycler of hazardous waste: No  
 Transporter of hazardous waste: No  
 Treater, storer or disposer of HW: No  
 Underground injection activity: No  
 On-site burner exemption: No  
 Furnace exemption: No  
 Used oil fuel burner: No

MAP FINDINGS  
FOCUS MAP 21

Map ID      Site      Database(s)      EPA ID Number

---

**GENERAL DYNAMICS CONVAIR DIV (Continued)**

**1000213954**

Used oil processor:            No  
User oil refiner:              No  
Used oil fuel marketer to burner:    No  
Used oil Specification marketer:    No  
Used oil transfer facility:          No  
Used oil transporter:            No

Historical Generators:

Date form received by agency: 09/01/1996

Facility name:                GENERAL DYNAMICS CONVAIR DIV  
Classification:                Small Quantity Generator

Date form received by agency: 03/31/1992

Facility name:                GENERAL DYNAMICS CONVAIR DIV  
Site name:                    GENERAL DYNAMICS CONVAIR DIVISION SYCAMO  
Classification:                Large Quantity Generator

Date form received by agency: 04/16/1990

Facility name:                GENERAL DYNAMICS CONVAIR DIV  
Site name:                    GENERAL DYNAMICS-SYCAMORE CANYON SITE 61  
Classification:                Large Quantity Generator

Date form received by agency: 02/26/1986

Facility name:                GENERAL DYNAMICS CONVAIR DIV  
Classification:                Large Quantity Generator

Facility Has Received Notices of Violations:

Regulation violated:        FR - 262.10-12.A  
Area of violation:            Generators - General  
Date violation determined:    04/27/1994  
Date achieved compliance:    04/27/1999  
Violation lead agency:        State  
Enforcement action:         Not reported  
Enforcement action date:     Not reported  
Enf. disposition status:      Not reported  
Enf. disp. status date:       Not reported  
Enforcement lead agency:     Not reported  
Proposed penalty amount:    Not reported  
Final penalty amount:        Not reported  
Paid penalty amount:         Not reported

Evaluation Action Summary:

Evaluation date:              04/27/1994  
Evaluation:                    COMPLIANCE EVALUATION INSPECTION ON-SITE  
Area of violation:            Generators - General  
Date achieved compliance:    04/27/1999  
Evaluation lead agency:        State Contractor/Grantee

Evaluation date:              01/24/1992  
Evaluation:                    COMPLIANCE EVALUATION INSPECTION ON-SITE  
Area of violation:            Not reported  
Date achieved compliance:    Not reported  
Evaluation lead agency:        State Contractor/Grantee

MAP FINDINGS  
FOCUS MAP 21

Map ID	Site	Database(s)	EPA ID Number
144	<b>CLEVELAND NATL FOREST 12500 POMERADO RD SAN DIEGO, CA 92131</b>	<b>CERC-NFRAP RCRA-SQG</b>	<b>1000114409 CA5122390516</b>
	CERC-NFRAP:		
	Site ID:	0900090	
	Federal Facility:	Federal Facility	
	NPL Status:	Not on the NPL	
	Non NPL Status:	NFRAP-Site does not qualify for the NPL based on existing information	
	CERCLIS-NFRAP Site Contact Details:		
	Contact Sequence ID:	13286498.00000	
	Person ID:	13003854.00000	
	Contact Sequence ID:	13292093.00000	
	Person ID:	13003858.00000	
	Contact Sequence ID:	13297951.00000	
	Person ID:	13004003.00000	
	CERCLIS-NFRAP Site Alias Name(s):		
	Alias Name:	CLEVELAND NF: MT. LAGUNA LANDFILL	
	Alias Address:	10845 RANCHO BERNARDO, SUITE 200 SAN DIEGO, CA	
	CERCLIS-NFRAP Assessment History:		
	Action:	DISCOVERY	
	Date Started:	/ /	
	Date Completed:	12/01/87	
	Priority Level:	Not reported	
	Action:	PRELIMINARY ASSESSMENT	
	Date Started:	/ /	
	Date Completed:	10/30/92	
	Priority Level:	Higher priority for further assessment	
	Action:	PRELIMINARY ASSESSMENT	
	Date Started:	/ /	
	Date Completed:	08/31/93	
	Priority Level:	NFRAP-Site does not qualify for the NPL based on existing information	
	Action:	ARCHIVE SITE	
	Date Started:	/ /	
	Date Completed:	08/31/93	
	Priority Level:	Not reported	
	RCRA-SQG:		
	Date form received by agency:	06/11/1993	
	Facility name:	USDA FS	
	Facility address:	12500 POMERADO RD SAN DIEGO, CA 92131	
	EPA ID:	CA5122390516	
	Mailing address:	PO BOX 897 POWAY, CA 920740897	
	Contact:	CHARLES PATE	
	Contact address:	12500 POMERADO RD SAN DIEGO, CA 92131	

MAP FINDINGS  
FOCUS MAP 21

Map ID	Site	Database(s)	EPA ID Number
--------	------	-------------	---------------

**CLEVELAND NATL FOREST (Continued)**

**1000114409**

Contact country: US  
 Contact telephone: (619) 695-0376  
 Contact email: Not reported  
 EPA Region: 09  
 Classification: Small Small Quantity Generator  
 Description: Handler: generates more than 100 and less than 1000 kg of hazardous waste during any calendar month and accumulates less than 6000 kg of hazardous waste at any time; or generates 100 kg or less of hazardous waste during any calendar month, and accumulates more than 1000 kg of hazardous waste at any time

Owner/Operator Summary:

Owner/operator name: US FOREST SERVICE  
 Owner/operator address: P O BOX 897  
 POWAY, CA 92074  
 Owner/operator country: Not reported  
 Owner/operator telephone: (415) 555-1212  
 Legal status: Federal  
 Owner/Operator Type: Owner  
 Owner/Op start date: Not reported  
 Owner/Op end date: Not reported

Owner/operator name: NOT REQUIRED  
 Owner/operator address: NOT REQUIRED  
 NOT REQUIRED, ME 99999  
 Owner/operator country: Not reported  
 Owner/operator telephone: (415) 555-1212  
 Legal status: Federal  
 Owner/Operator Type: Operator  
 Owner/Op start date: Not reported  
 Owner/Op end date: Not reported

Handler Activities Summary:

U.S. importer of hazardous waste: No  
 Mixed waste (haz. and radioactive): No  
 Recycler of hazardous waste: No  
 Transporter of hazardous waste: No  
 Treater, storer or disposer of HW: No  
 Underground injection activity: No  
 On-site burner exemption: No  
 Furnace exemption: No  
 Used oil fuel burner: No  
 Used oil processor: No  
 User oil refiner: No  
 Used oil fuel marketer to burner: No  
 Used oil Specification marketer: No  
 Used oil transfer facility: No  
 Used oil transporter: No

Violation Status: No violations found

MAP FINDINGS  
FOCUS MAP 21

Map ID	Site	Database(s)	EPA ID Number
145	<b>IMS ELECTRONICS RECYCLING INC.</b> <b>12455 KERRAN ST. #300</b> <b>POWAY, CA 92064</b>  SWRCY: Facility Type: 8.2 RMG Date of Registration: 06/11/2013 Contact Name: Jorge Vasquez Mailing Street: 12455 Kerran St #300 Mailing City/State/Zip: Poway, CA 92064 Address Phone Number: 858 679-1555 Facility Email: jorge@imselectronics.com	CO SWRCY	S113902355 N/A
146	<b>BIG STONE LODGE</b> <b>12237 OLD POMERADO RD</b> <b>POWAY, CA 92064</b>  SAN DIEGO CO. SAM: Case Number: 1085869 Agency: DEH Site Assessment & Mitigation <b>Funding: Non Billable</b> Facility Type: Complaint Facility Status: Closed Case Date: 8/18/2005 Date Began: 3/17/2003  Case Number: H39626-001 Agency: DEH Site Assessment & Mitigation <b>Funding: LOP - Federal Fund</b> Facility Type: Drinking Water Aquifer Impacted Facility Status: Closed Case Date: 10/12/2006 Date Began: 3/17/2003	CA SAN DIEGO CO. SAM	S106875169 N/A
146	<b>BIG STONE LODGE</b> <b>12237 OLD POMERADO RD</b> <b>POWAY, CA 92064</b>	CA LUST CA SLIC CA San Diego Co. HMMD	S106071508 N/A
	LUST: Region: STATE Global Id: T0607357625 Latitude: 32.940034 Longitude: -117.06576 Case Type: LUST Cleanup Site Status: Completed - Case Closed Status Date: 10/12/2006 Lead Agency: SAN DIEGO COUNTY LOP Case Worker: Not reported Local Agency: Not reported RB Case Number: Not reported LOC Case Number: H39626-001 File Location: Local Agency Potential Media Affect: Aquifer used for drinking water supply Potential Contaminants of Concern: Diesel Site History: Not reported		

Click here to access the California GeoTracker records for this facility:

MAP FINDINGS  
FOCUS MAP 21

Map ID	Site	Database(s)	EPA ID Number
--------	------	-------------	---------------

**BIG STONE LODGE (Continued)**

**S106071508**

Status History:  
Global Id: T0607357625  
Status: Completed - Case Closed  
Status Date: 10/12/2006

Global Id: T0607357625  
Status: Open - Case Begin Date  
Status Date: 03/17/2003

Regulatory Activities:

Global Id: T0607357625  
Action Type: Other  
Date: 01/01/1950  
Action: Leak Stopped

Global Id: T0607357625  
Action Type: Other  
Date: 01/01/1950  
Action: Leak Began

Global Id: T0607357625  
Action Type: ENFORCEMENT  
Date: 04/02/2003  
Action: Notice of Responsibility

Global Id: T0607357625  
Action Type: Other  
Date: 01/01/1950  
Action: Leak Discovery

Global Id: T0607357625  
Action Type: Other  
Date: 01/01/1950  
Action: Leak Reported

SLIC:

Region: STATE  
**Facility Status: Completed - Case Closed**  
Status Date: 08/18/2005  
Global Id: T06019707701  
Lead Agency: SAN DIEGO COUNTY LOP  
Lead Agency Case Number: 201481-001  
Latitude: 32.940034  
Longitude: -117.06576  
Case Type: Cleanup Program Site  
Case Worker: Not reported  
Local Agency: Not reported  
RB Case Number: Not reported  
File Location: Local Agency  
Potential Media Affected: Not reported  
Potential Contaminants of Concern: Not reported  
Site History: Not reported

[Click here to access the California GeoTracker records for this facility:](#)

MAP FINDINGS  
FOCUS MAP 21

Map ID Site Database(s) EPA ID Number

**BIG STONE LODGE (Continued)**

**S106071508**

SAN DIEGO CO. HMMD:

Facility Id: 201481  
 Business Type: 6HK03  
 EPA Id Number: Not reported  
 APN: 317-242-12-00  
 Last HMMD Inspection: Not reported  
 Permit Status: INAC  
 Permit Expiration: 03/31/2004  
 Facility Owner: Not reported  
 Facility Address: Not reported  
 Facility City: Not reported  
 Facility State: Not reported  
 Facility Zip: Not reported  
 UST Owner: Not reported  
 Handle Regulated Hazmat: Not reported  
 Own Or Operate UST: Not reported  
 Subject To APSA: Not reported  
 Generate Haz Waste: Not reported  
 Treat Haz Waste: Not reported  
 Generate Medical Waste: Not reported

UST:

UST Name: UNDERGROUND TANK 201481 T001  
 Last Update: 2012-11-02 14:17:38  
 Permit Number: 201481  
 Tank Type: Not reported  
 Additional Id: AT4883  
 Capacity Gallons: Not reported  
 UST Contents: Not reported  
 Other Content Info: Not reported  
 Reg Status: REMOVED  
 Remove Close Date: 2003-03-17 00:00:00  
 Year Installed: Not reported  
 Pipe Type: Not reported  
 Delivery System: Not reported  
 Monitor Code: Not reported  
 UST Monitor Method: Not reported

147

**12295 SCRIPPS POWAY PKWY  
POWAY, CA 92064**

**EDR US Hist Auto Stat 1015188150  
N/A**

EDR Historical Auto Stations:

Name: CHEVRON STATIONS INC  
 Year: 2001  
 Address: 12295 SCRIPPS POWAY PKWY

Name: CHEVRON STATIONS INC  
 Year: 2002  
 Address: 12295 SCRIPPS POWAY PKWY

Name: CHEVRON STATIONS INC  
 Year: 2003  
 Address: 12295 SCRIPPS POWAY PKWY

Name: CHEVRON STATIONS INC  
 Year: 2004



MAP FINDINGS  
FOCUS MAP 21

Map ID	Site	Database(s)	EPA ID Number
--------	------	-------------	---------------

(Continued)

1015188150

Address:	12295 SCRIPPS POWAY PKWY
Name:	CHEVRON CSI 1893
Year:	2005
Address:	12295 SCRIPPS POWAY PKWY
Name:	CHEVRON STATIONS INC
Year:	2006
Address:	12295 SCRIPPS POWAY PKWY
Name:	CHEVRON STATIONS INC
Year:	2007
Address:	12295 SCRIPPS POWAY PKWY
Name:	CHEVRON CSI 1893
Year:	2008
Address:	12295 SCRIPPS POWAY PKWY
Name:	CHEVRON CSI 1893
Year:	2009
Address:	12295 SCRIPPS POWAY PKWY
Name:	CHEVRON
Year:	2010
Address:	12295 SCRIPPS POWAY PKWY
Name:	CHEVRON
Year:	2012
Address:	12295 SCRIPPS POWAY PKWY

147

**CHEVRON STATION NO 207541  
12295 SCRIPPS POWAY PKWY  
POWAY, CA**

**RCRA-LQG 1006805278  
FINDS CAR000125419  
CA UST**

RCRA-LQG:

Date form received by agency: 02/28/2012  
 Facility name: CHEVRON 207541  
 Facility address: 12295 SCRIPPS POWAY PKWY  
 POWAY, CA 92604  
 EPA ID: CAR000125419  
 Mailing address: PO BOX 6004  
 CHEVRON WASTE DESK  
 SAN RAMON, CA 94583  
 Contact: KATHY NORRIS  
 Contact address: PO BOX 6004 CHEVRON WASTE DESK  
 SAN RAMON, CA 94583  
 Contact country: Not reported  
 Contact telephone: (877) 386-6604  
 Contact email: NAWTDESK@CHEVRON.COM  
 EPA Region: 09  
 Classification: Large Quantity Generator  
 Description: Handler: generates 1,000 kg or more of hazardous waste during any calendar month; or generates more than 1 kg of acutely hazardous waste during any calendar month; or generates more than 100 kg of any residue or contaminated soil, waste or other debris resulting from the cleanup of a spill, into or on any land or water, of acutely hazardous waste during any calendar month; or generates 1 kg or less of acutely hazardous waste during any calendar month, and accumulates more than 1

MAP FINDINGS  
FOCUS MAP 21

Map ID Site Database(s) EPA ID Number

**CHEVRON STATION NO 207541 (Continued)**

**1006805278**

kg of acutely hazardous waste at any time; or generates 100 kg or less of any residue or contaminated soil, waste or other debris resulting from the cleanup of a spill, into or on any land or water, of acutely hazardous waste during any calendar month, and accumulates more than 100 kg of that material at any time

Owner/Operator Summary:

Owner/operator name: CHEVRON PRODUCTS CO  
Owner/operator address: P O BOX 6004  
SAN RAMON, CA 94583  
Owner/operator country: Not reported  
Owner/operator telephone: (925) 842-5931  
Legal status: Private  
Owner/Operator Type: Owner  
Owner/Op start date: Not reported  
Owner/Op end date: Not reported

Owner/operator name: CHEVRON USA INC.  
Owner/operator address: BOLLINGER CANYON RD.  
SAN RAMON, CA 94583  
Owner/operator country: Not reported  
Owner/operator telephone: (877) 386-6604  
Legal status: Private  
Owner/Operator Type: Owner  
Owner/Op start date: 11/01/1998  
Owner/Op end date: Not reported

Owner/operator name: CHEVRON USA INC.  
Owner/operator address: PO BOX 6004 CHEVRON WASTE DESK  
SAN RAMON, CA 94583  
Owner/operator country: Not reported  
Owner/operator telephone: (877) 386-6604  
Legal status: Private  
Owner/Operator Type: Operator  
Owner/Op start date: 11/01/1998  
Owner/Op end date: Not reported

Handler Activities Summary:

U.S. importer of hazardous waste: No  
Mixed waste (haz. and radioactive): No  
Recycler of hazardous waste: No  
Transporter of hazardous waste: No  
Treater, storer or disposer of HW: No  
Underground injection activity: No  
On-site burner exemption: No  
Furnace exemption: No  
Used oil fuel burner: No  
Used oil processor: No  
User oil refiner: No  
Used oil fuel marketer to burner: No  
Used oil Specification marketer: No  
Used oil transfer facility: No  
Used oil transporter: No

Historical Generators:

Date form received by agency: 06/17/2002

MAP FINDINGS  
FOCUS MAP 21

Map ID      Site      Database(s)      EPA ID Number

---

**CHEVRON STATION NO 207541 (Continued)**

**1006805278**

Facility name:            CHEVRON 207541  
Site name:                CHEVRON STATION NO 207541  
Classification:            Small Quantity Generator

Hazardous Waste Summary:

Waste code:              D001  
Waste name:              IGNITABLE HAZARDOUS WASTES ARE THOSE WASTES WHICH HAVE A FLASHPOINT OF LESS THAN 140 DEGREES FAHRENHEIT AS DETERMINED BY A PENSKEY-MARTENS CLOSED CUP FLASH POINT TESTER. ANOTHER METHOD OF DETERMINING THE FLASH POINT OF A WASTE IS TO REVIEW THE MATERIAL SAFETY DATA SHEET, WHICH CAN BE OBTAINED FROM THE MANUFACTURER OR DISTRIBUTOR OF THE MATERIAL. LACQUER THINNER IS AN EXAMPLE OF A COMMONLY USED SOLVENT WHICH WOULD BE CONSIDERED AS IGNITABLE HAZARDOUS WASTE.

Waste code:              D018  
Waste name:              BENZENE

Waste code:              D001  
Waste name:              IGNITABLE HAZARDOUS WASTES ARE THOSE WASTES WHICH HAVE A FLASHPOINT OF LESS THAN 140 DEGREES FAHRENHEIT AS DETERMINED BY A PENSKEY-MARTENS CLOSED CUP FLASH POINT TESTER. ANOTHER METHOD OF DETERMINING THE FLASH POINT OF A WASTE IS TO REVIEW THE MATERIAL SAFETY DATA SHEET, WHICH CAN BE OBTAINED FROM THE MANUFACTURER OR DISTRIBUTOR OF THE MATERIAL. LACQUER THINNER IS AN EXAMPLE OF A COMMONLY USED SOLVENT WHICH WOULD BE CONSIDERED AS IGNITABLE HAZARDOUS WASTE.

Waste code:              D018  
Waste name:              BENZENE

Biennial Reports:

Last Biennial Reporting Year: 2013

Annual Waste Handled:

Waste code:              D001  
Waste name:              IGNITABLE HAZARDOUS WASTES ARE THOSE WASTES WHICH HAVE A FLASHPOINT OF LESS THAN 140 DEGREES FAHRENHEIT AS DETERMINED BY A PENSKEY-MARTENS CLOSED CUP FLASH POINT TESTER. ANOTHER METHOD OF DETERMINING THE FLASH POINT OF A WASTE IS TO REVIEW THE MATERIAL SAFETY DATA SHEET, WHICH CAN BE OBTAINED FROM THE MANUFACTURER OR DISTRIBUTOR OF THE MATERIAL. LACQUER THINNER IS AN EXAMPLE OF A COMMONLY USED SOLVENT WHICH WOULD BE CONSIDERED AS IGNITABLE HAZARDOUS WASTE.

Amount (Lbs):            3880.4

Waste code:              D018  
Waste name:              BENZENE  
Amount (Lbs):            3910.4

Violation Status:        No violations found

FINDS:

Registry ID:              110013309026

Environmental Interest/Information System

California Hazardous Waste Tracking System - Datamart (HWTS-DATAMART)  
provides California with information on hazardous waste shipments for

MAP FINDINGS  
FOCUS MAP 21

Map ID	Site	Database(s)	EPA ID Number
--------	------	-------------	---------------

**CHEVRON STATION NO 207541 (Continued)**

**1006805278**

generators, transporters, and treatment, storage, and disposal facilities.

RCRAInfo is a national information system that supports the Resource Conservation and Recovery Act (RCRA) program through the tracking of events and activities related to facilities that generate, transport, and treat, store, or dispose of hazardous waste. RCRAInfo allows RCRA program staff to track the notification, permit, compliance, and corrective action activities required under RCRA.

HAZARDOUS WASTE BIENNIAL REPORTER

Registry ID: 110055876609

Environmental Interest/Information System

UST:

Facility ID: H38355  
Latitude: 32.9359732  
Longitude: -117.0593082  
Permitting AgencySAN DIEGO COUNTY

148

**POMERADO RD AT TREADWELL DR.  
POWAY, CA**

**CA CHMIRS S105655220  
N/A**

CHMIRS:

OES Incident Number:	98-3330	
OES notification:	07/22/1998	
OES Date:	Not reported	
OES Time:	Not reported	
Incident Date:	Not reported	
<b>Date Completed:</b>	<b>Not reported</b>	
Property Use:	Not reported	
Agency Id Number:	Not reported	
Agency Incident Number:	Not reported	
Time Notified:	Not reported	
Time Completed:	Not reported	
Surrounding Area:	Not reported	
Estimated Temperature:	Not reported	
Property Management:	Not reported	
Special Studies 1:	Not reported	
Special Studies 2:	Not reported	
Special Studies 3:	Not reported	
Special Studies 4:	Not reported	
Special Studies 5:	Not reported	
Special Studies 6:	Not reported	
More Than Two Substances Involved?:	Not reported	
Resp Agency Personel # Of Decontaminated:	Not reported	
Responding Agency Personel # Of Injuries:	Not reported	
Responding Agency Personel # Of Fatalities:	Not reported	
Others Number Of Decontaminated:	Not reported	
Others Number Of Injuries:	Not reported	
Others Number Of Fatalities:	Not reported	
Vehicle Make/year:	Not reported	
Vehicle License Number:	Not reported	
Vehicle State:	Not reported	

MAP FINDINGS  
FOCUS MAP 21

Map ID Site Database(s) EPA ID Number

(Continued)

S105655220

Vehicle Id Number: Not reported  
 CA/DOT/PUC/ICC Number: Not reported  
 Company Name: Not reported  
 Reporting Officer Name/ID: Not reported  
 Report Date: Not reported  
 Comments: Not reported  
 Facility Telephone: Not reported  
 Waterway Involved: Yes  
 Waterway: storm drain  
 Spill Site: Not reported  
 Cleanup By: Reporting Party  
 Containment: Not reported  
 What Happened: Not reported  
 Type: Not reported  
 Measure: Not reported  
 Other: Not reported  
 Date/Time: Not reported  
 Year: 1998  
 Agency: City of Poway  
 Incident Date: 7/22/1998 12:00:00 AM  
 Admin Agency: San Diego County Health Services Dept.  
 Amount: Not reported  
 Contained: Yes  
 Site Type: Road  
 E Date: Not reported  
 Substance: sewage  
 Quantity Released: Not reported  
 BBLs: 0  
 Cups: 0  
 CUFT: 0  
 Gallons: 2,000  
 Grams: 0  
 Pounds: 0  
 Liters: 0  
 Ounces: 0  
 Pints: 0  
 Quarts: 0  
 Sheen: 0  
 Tons: 0  
 Unknown: 0  
 Evacuations: 0  
 Number of Injuries: 0  
 Number of Fatalities: 0  
 Description: Rock & debris in the main caused a blockage. The release has been stopped. The storm drain emptied into a dry creek bed, approx 500 gals of substance was recovered.

149

**CALMAT CO.**  
**10975 BEELER CANYON RD**  
**POWAY, CA 92064**

**CA LUST** S101669463  
**CA SWEEPS UST** N/A  
**CA EMI**

LUST REG 9:

Region: 9  
 Status: Case Closed  
 Case Number: 9UT3143  
 Local Case: H03850-001  
 Substance: Diesel  
 Qty Leaked: 0

MAP FINDINGS  
FOCUS MAP 21

Map ID	Site	Database(s)	EPA ID Number
--------	------	-------------	---------------

**CALMAT CO. (Continued)**

**S101669463**

Abate Method: Not reported  
 Local Agency: San Diego  
 How Found: Tank Closure  
 How Stopped: Close Tank  
 Source: Unknown  
 Cause: Unknown  
 Lead Agency: Local Agency  
 Case Type: Other ground water affected  
 Date Found: 02/12/1996  
 Date Stopped: 02/12/1996  
 Confirm Date: 02/14/1996  
 Submit Workplan: 2/21/96  
 Prelim Assess: / /  
 Desc Pollution: Not reported  
 Remed Plan: / /  
 Remed Action: Not reported  
 Began Monitor: Not reported  
 Release Date: 02/12/1996  
 Enforce Date: 2/21/96  
 Closed Date: 3/19/98  
 Enforce Type: SEL  
 Pilot Program: LOP  
 Basin Number: 906.20  
 GW Depth: 8.72  
 Beneficial Use: Municipal groundwater use  
 NPDES Number: Not reported  
 Priority: High priority  
 File Dispn: Administratively opened on database, however no file physically exists  
 Interim Remedial Actions: Not reported  
 Cleanup and Abatement order Number: Not reported  
 Waste Discharge Requirement Number: Not reported

**SWEEPS UST:**

Status: Active  
 Comp Number: 3850  
 Number: 9  
 Board Of Equalization: 44-021965  
 Referral Date: Not reported  
 Action Date: 06-26-92  
 Created Date: 02-29-88  
 Owner Tank Id: Not reported  
 SWRCB Tank Id: 37-000-003850-000002  
 Tank Status: A  
 Capacity: 10000  
 Active Date: Not reported  
 Tank Use: M.V. FUEL  
 STG: P  
 Content: OTHER  
 Number Of Tanks: 4

Status: Active  
 Comp Number: 3850  
 Number: 9  
 Board Of Equalization: 44-021965  
 Referral Date: Not reported  
 Action Date: 06-26-92  
 Created Date: 02-29-88

MAP FINDINGS  
FOCUS MAP 21

Map ID Site Database(s) EPA ID Number

**CALMAT CO. (Continued)**

**S101669463**

Owner Tank Id: Not reported  
 SWRCB Tank Id: 37-000-003850-000003  
 Tank Status: A  
 Capacity: 10000  
 Active Date: Not reported  
 Tank Use: M.V. FUEL  
 STG: P  
 Content: OTHER  
 Number Of Tanks: Not reported

Status: Active  
 Comp Number: 3850  
 Number: 9  
 Board Of Equalization: 44-021965  
 Referral Date: Not reported  
 Action Date: 06-26-92  
 Created Date: 02-29-88  
 Owner Tank Id: Not reported  
 SWRCB Tank Id: 37-000-003850-000004  
 Tank Status: A  
 Capacity: 10000  
 Active Date: Not reported  
 Tank Use: M.V. FUEL  
 STG: P  
 Content: OTHER  
 Number Of Tanks: Not reported

Status: Active  
 Comp Number: 3850  
 Number: 9  
 Board Of Equalization: 44-021965  
 Referral Date: Not reported  
 Action Date: 06-26-92  
 Created Date: 02-29-88  
 Owner Tank Id: Not reported  
 SWRCB Tank Id: 37-000-003850-000005  
 Tank Status: A  
 Capacity: 500  
 Active Date: Not reported  
 Tank Use: PETROLEUM  
 STG: W  
 Content: Not reported  
 Number Of Tanks: Not reported

Status: Not reported  
 Comp Number: 3850  
 Number: Not reported  
 Board Of Equalization: 44-021965  
 Referral Date: Not reported  
 Action Date: Not reported  
 Created Date: Not reported  
 Owner Tank Id: Not reported  
 SWRCB Tank Id: 37-000-003850-000001  
 Tank Status: Not reported  
 Capacity: 10000  
 Active Date: Not reported  
 Tank Use: M.V. FUEL

MAP FINDINGS  
FOCUS MAP 21

Map ID Site Database(s) EPA ID Number

**CALMAT CO. (Continued)**

**S101669463**

STG: PRODUCT  
Content: OTHER  
Number Of Tanks: 1

EMI:

Year: 1990  
County Code: 37  
Air Basin: SD  
Facility ID: 2037  
Air District Name: SD  
SIC Code: 1429  
Air District Name: SAN DIEGO COUNTY APCD  
Community Health Air Pollution Info System: Not reported  
Consolidated Emission Reporting Rule: Not reported  
Total Organic Hydrocarbon Gases Tons/Yr: 0  
Reactive Organic Gases Tons/Yr: 0  
Carbon Monoxide Emissions Tons/Yr: 0  
NOX - Oxides of Nitrogen Tons/Yr: 0  
SOX - Oxides of Sulphur Tons/Yr: 0  
Particulate Matter Tons/Yr: 53  
Part. Matter 10 Micrometers & Smlr Tons/Yr: 25

Year: 1993  
County Code: 37  
Air Basin: SD  
Facility ID: 2037  
Air District Name: SD  
SIC Code: 1429  
Air District Name: SAN DIEGO COUNTY APCD  
Community Health Air Pollution Info System: Not reported  
Consolidated Emission Reporting Rule: Not reported  
Total Organic Hydrocarbon Gases Tons/Yr: 0  
Reactive Organic Gases Tons/Yr: 0  
Carbon Monoxide Emissions Tons/Yr: 0  
NOX - Oxides of Nitrogen Tons/Yr: 0  
SOX - Oxides of Sulphur Tons/Yr: 0  
Particulate Matter Tons/Yr: 3  
Part. Matter 10 Micrometers & Smlr Tons/Yr: 1

Year: 1995  
County Code: 37  
Air Basin: SD  
Facility ID: 2037  
Air District Name: SD  
SIC Code: 1429  
Air District Name: SAN DIEGO COUNTY APCD  
Community Health Air Pollution Info System: Not reported  
Consolidated Emission Reporting Rule: Not reported  
Total Organic Hydrocarbon Gases Tons/Yr: 0  
Reactive Organic Gases Tons/Yr: 0  
Carbon Monoxide Emissions Tons/Yr: 0  
NOX - Oxides of Nitrogen Tons/Yr: 0  
SOX - Oxides of Sulphur Tons/Yr: 0  
Particulate Matter Tons/Yr: 3  
Part. Matter 10 Micrometers & Smlr Tons/Yr: 1



MAP FINDINGS  
FOCUS MAP 21

Map ID	Site	Database(s)	EPA ID Number
150	<b>SYCAMORE CANYON SITE</b> <b>11975 BEELER CANYON ROAD</b> <b>SAN DIEGO, CA 92108</b>	CA ENVIROSTOR	S108407638 N/A
	<p>ENVIROSTOR:</p> <p>Facility ID: 60000565</p> <p>Status: Refer: RWQCB</p> <p>Status Date: 09/20/2006</p> <p>Site Code: Not reported</p> <p>Site Type: Evaluation</p> <p>Site Type Detailed: Evaluation</p> <p>Acres: 8</p> <p>NPL: NO</p> <p>Regulatory Agencies: SMBRP, RWQCB 9 - San Diego</p> <p>Lead Agency: RWQCB 9 - San Diego</p> <p>Program Manager: Not reported</p> <p>Supervisor: * Greg Holmes</p> <p>Division Branch: Cleanup Cypress</p> <p>Assembly: 77</p> <p>Senate: 36</p> <p>Special Program: EPA - PASI</p> <p>Restricted Use: NO</p> <p>Site Mgmt Req: NONE SPECIFIED</p> <p>Funding: EPA Grant</p> <p>Latitude: 32.9275</p> <p>Longitude: -117.0427</p> <p>APN: NONE SPECIFIED</p> <p>Past Use: NONE SPECIFIED</p> <p>Potential COC: NONE SPECIFIED</p> <p>Confirmed COC: NONE SPECIFIED</p> <p>Potential Description: NONE SPECIFIED</p> <p>Alias Name: SL0607305364</p> <p>Alias Type: GeoTracker Global ID</p> <p>Alias Name: T0607368229</p> <p>Alias Type: GeoTracker Global ID</p> <p>Alias Name: 60000565</p> <p>Alias Type: Envirostor ID Number</p> <p>Completed Info:</p> <p>Completed Area Name: PROJECT WIDE</p> <p>Completed Sub Area Name: Not reported</p> <p>Completed Document Type: Correspondence</p> <p>Completed Date: 09/16/2013</p> <p>Comments: Corrective Action Oversight was given to San Diego County</p> <p>Completed Area Name: PROJECT WIDE</p> <p>Completed Sub Area Name: Not reported</p> <p>Completed Document Type: Site Screening</p> <p>Completed Date: 06/18/2007</p> <p>Comments: Not reported</p> <p>Future Area Name: Not reported</p> <p>Future Sub Area Name: Not reported</p> <p>Future Document Type: Not reported</p> <p>Future Due Date: Not reported</p> <p>Schedule Area Name: Not reported</p> <p>Schedule Sub Area Name: Not reported</p> <p>Schedule Document Type: Not reported</p> <p>Schedule Due Date: Not reported</p> <p>Schedule Revised Date: Not reported</p>		

MAP FINDINGS  
FOCUS MAP 21

Map ID	Site	Database(s)	EPA ID Number
151	<b>SCRIPPS RANCH MIDDLE SCHL/RENZULLI SITE</b> 11495 CYPRESS CANYON ROAD SAN DIEGO, CA 92131	CA SCH CA ENVIROSTOR	S105628919 N/A
	SCH:		
	Facility ID:	37880005	
	Site Type:	School Investigation	
	Site Type Detail:	School	
	Site Mgmt. Req.:	NONE SPECIFIED	
	Acres:	40	
	National Priorities List:	NO	
	Cleanup Oversight Agencies:	SMBRP	
	Lead Agency:	SMBRP	
	Lead Agency Description:	DTSC - Site Cleanup Program	
	Project Manager:	Kamili Siglowide	
	Supervisor:	Mark Malinowski	
	Division Branch:	Southern California Schools & Brownfields Outreach	
	Site Code:	404283	
	Assembly:	77	
	Senate:	36	
	Special Program Status:	Not reported	
	Status:	Inactive - Withdrawn	
	Status Date:	09/27/2002	
	Restricted Use:	NO	
	Funding:	School District	
	Latitude:	32.92585	
	Longitude:	-117.0688	
	APN:	3190200400	
	Past Use:	RESIDENTIAL AREA	
	Potential COC:	Lead	
	Confirmed COC:	NONE SPECIFIED	
	Potential Description:	SOIL	
	Alias Name:	SAN DIEGO USD-SCRPS RNCH MID SCL RENZULLI	
	Alias Type:	Alternate Name	
	Alias Name:	SCRIPPS RANCH MIDDLE SCHL/RENZULLI SITE	
	Alias Type:	Alternate Name	
	Alias Name:	3190200400	
	Alias Type:	APN	
	Alias Name:	404283	
	Alias Type:	Project Code (Site Code)	
	Alias Name:	37880005	
	Alias Type:	Envirostor ID Number	
	Completed Info:		
	Completed Area Name:	PROJECT WIDE	
	Completed Sub Area Name:	Not reported	
	Completed Document Type:	Phase 1	
	Completed Date:	10/22/2001	
	Comments:	Not reported	
	Completed Area Name:	PROJECT WIDE	
	Completed Sub Area Name:	Not reported	
	Completed Document Type:	Cost Recovery Closeout Memo	
	Completed Date:	09/27/2002	
	Comments:	Not reported	
	Future Area Name:	Not reported	
	Future Sub Area Name:	Not reported	
	Future Document Type:	Not reported	

MAP FINDINGS  
FOCUS MAP 21

Map ID	Site	Database(s)	EPA ID Number
--------	------	-------------	---------------

**SCRIPPS RANCH MIDDLE SCHL/RENZULLI SITE (Continued)**

**S105628919**

Future Due Date: Not reported  
 Schedule Area Name: Not reported  
 Schedule Sub Area Name: Not reported  
 Schedule Document Type: Not reported  
 Schedule Due Date: Not reported  
 Schedule Revised Date: Not reported

**ENVIROSTOR:**

Facility ID: 37880005  
 Status: Inactive - Withdrawn  
 Status Date: 09/27/2002  
 Site Code: 404283  
 Site Type: School Investigation  
 Site Type Detailed: School  
 Acres: 40  
 NPL: NO  
 Regulatory Agencies: SMBRP  
 Lead Agency: SMBRP  
 Program Manager: Kamili Siglowide  
 Supervisor: Mark Malinowski  
 Division Branch: Southern California Schools & Brownfields Outreach  
 Assembly: 77  
 Senate: 36  
 Special Program: Not reported  
 Restricted Use: NO  
 Site Mgmt Req: NONE SPECIFIED  
 Funding: School District  
 Latitude: 32.92585  
 Longitude: -117.0688  
 APN: 3190200400  
 Past Use: RESIDENTIAL AREA  
 Potential COC: Lead  
 Confirmed COC: NONE SPECIFIED  
 Potential Description: SOIL  
 Alias Name: SAN DIEGO USD-SCRPS RNCH MID SCL RENZULLI  
 Alias Type: Alternate Name  
 Alias Name: SCRIPPS RANCH MIDDLE SCHL/RENZULLI SITE  
 Alias Type: Alternate Name  
 Alias Name: 3190200400  
 Alias Type: APN  
 Alias Name: 404283  
 Alias Type: Project Code (Site Code)  
 Alias Name: 37880005  
 Alias Type: Envirostor ID Number

**Completed Info:**

Completed Area Name: PROJECT WIDE  
 Completed Sub Area Name: Not reported  
 Completed Document Type: Phase 1  
 Completed Date: 10/22/2001  
 Comments: Not reported

Completed Area Name: PROJECT WIDE  
 Completed Sub Area Name: Not reported  
 Completed Document Type: Cost Recovery Closeout Memo  
 Completed Date: 09/27/2002  
 Comments: Not reported

MAP FINDINGS  
FOCUS MAP 21

Map ID	Site	Database(s)	EPA ID Number
--------	------	-------------	---------------

**SCRIPPS RANCH MIDDLE SCHL/RENZULLI SITE (Continued)**

**S105628919**

Future Area Name: Not reported  
 Future Sub Area Name: Not reported  
 Future Document Type: Not reported  
 Future Due Date: Not reported  
 Schedule Area Name: Not reported  
 Schedule Sub Area Name: Not reported  
 Schedule Document Type: Not reported  
 Schedule Due Date: Not reported  
 Schedule Revised Date: Not reported

151

**SDCTY WUD SCRIPPS RANCH SP  
 SPRING CANYON ROAD NEAR RIESLI  
 SAN DIEGO, CA 92131**

**RCRA-SQG**

**1000905214  
 CA0000371187**

RCRA-SQG:

Date form received by agency: 03/04/1999  
 Facility name: SDCTY WUD SCRIPPS RANCH SP  
 Site name: SDCTY: SCRIPPS RANCH RESERVOIR  
 Facility address: SPRING CANYON ROAD NEAR RIESLI  
 NG  
 SAN DIEGO, CA 92131  
 EPA ID: CA0000371187  
 Mailing address: 600 B STREET, STE 800 MS 908A  
 SAN DIEGO, CA 92101  
 Contact: VIC BIANES  
 Contact address: Not reported  
 Not reported  
 Contact country: Not reported  
 Contact telephone: (619) 533-5105  
 Contact email: Not reported  
 EPA Region: 09  
 Classification: Small Small Quantity Generator  
 Description: Handler: generates more than 100 and less than 1000 kg of hazardous waste during any calendar month and accumulates less than 6000 kg of hazardous waste at any time; or generates 100 kg or less of hazardous waste during any calendar month, and accumulates more than 1000 kg of hazardous waste at any time

Owner/Operator Summary:

Owner/operator name: CITY OF SAN DIEGO  
 Owner/operator address: 4950 MURPHY CANYON RD STE 201  
 SAN DIEGO, CA 92123  
 Owner/operator country: Not reported  
 Owner/operator telephone: (619) 492-5005  
 Legal status: Municipal  
 Owner/Operator Type: Owner  
 Owner/Op start date: Not reported  
 Owner/Op end date: Not reported

Handler Activities Summary:

U.S. importer of hazardous waste: No  
 Mixed waste (haz. and radioactive): No  
 Recycler of hazardous waste: No  
 Transporter of hazardous waste: No  
 Treater, storer or disposer of HW: No  
 Underground injection activity: No  
 On-site burner exemption: No

MAP FINDINGS  
FOCUS MAP 21

Map ID	Site	Database(s)	EPA ID Number
--------	------	-------------	---------------

**SDCTY WUD SCRIPPS RANCH SP (Continued)**

**1000905214**

Furnace exemption: No  
Used oil fuel burner: No  
Used oil processor: No  
Used oil refiner: No  
Used oil fuel marketer to burner: No  
Used oil Specification marketer: No  
Used oil transfer facility: No  
Used oil transporter: No

Historical Generators:

Date form received by agency: 06/09/1994  
Facility name: SDCTY WUD SCRIPPS RANCH SP  
Classification: Small Quantity Generator

Violation Status: No violations found

152

**SYCAMORE CANYON FACILITY  
11393 POMERADO RD  
SAN DIEGO, CA 92131**

**CA San Diego Co. HMMD S104745959  
CA SAN DIEGO CO. SAM N/A**

SAN DIEGO CO. HMMD:

Facility Id: 104517  
Business Type: 6HK28  
EPA Id Number: CAD982430530  
APN: 325-030-03-00  
Last HMMD Inspection: 05/03/2000  
Permit Status: INAC  
Permit Expiration: 07/31/2003  
Facility Owner: GENERAL DYNAMICS CORP  
Facility Address: 8787 COMPLEX DR #202  
Facility City: SAN DIEGO  
Facility State: CA  
Facility Zip: 92123-1419  
UST Owner: GENERAL DYNAMICS  
Handle Regulated Hazmat: Not reported  
Own Or Operate UST: Not reported  
Subject To APSA: Not reported  
Generate Haz Waste: Not reported  
Treat Haz Waste: Not reported  
Generate Medical Waste: Not reported

UST:

UST Name: UNDERGROUND TANK 104517 T001  
Last Update: 2012-11-02 14:17:38  
Permit Number: 104517  
Tank Type: SINGLE WALL  
Additional Id: 1  
Capacity Gallons: 1000  
UST Contents: REGULAR UNLEADED  
Other Content Info: REGULAR UNLEADED  
Reg Status: REMOVED  
Remove Close Date: 1987-03-04 00:00:00  
Year Installed: 1984-01-01 00:00:00  
Pipe Type: SINGLE WALL  
Delivery System: SUCTION  
Monitor Code: 05  
UST Monitor Method: SW TANK DW PIPE W/ POS SHUTOFF-ALARM ON LLD W/ SIRS:SIR ANALY MONTHLY, TANK TEST BIENNIALY, PIPE TEST ANN 0.1 G/HR OR MO 0.2 G/HR

MAP FINDINGS  
FOCUS MAP 21

Map ID	Site	Database(s)	EPA ID Number
--------	------	-------------	---------------

**SYCAMORE CANYON FACILITY (Continued)**

**S104745959**

UST Name: UNDERGROUND TANK 104517 T002  
 Last Update: 2012-11-02 14:17:38  
 Permit Number: 104517  
 Tank Type: SINGLE WALL  
 Additional Id: 2  
 Capacity Gallons: 500  
 UST Contents: DIESEL  
 Other Content Info: DIESEL  
 Reg Status: REMOVED  
 Remove Close Date: 1987-03-04 00:00:00  
 Year Installed: 1984-01-01 00:00:00  
 Pipe Type: SINGLE WALL  
 Delivery System: SUCTION  
 Monitor Code: 05  
 UST Monitor Method: SW TANK DW PIPE W/ POS SHUTOFF-ALARM ON LLD W/ SIRS:SIR ANALY MONTHLY, TANK TEST BIENNIALY, PIPE TEST ANN 0.1 G/HR OR MO 0.2 G/HR

UST Name: UNDERGROUND TANK 104517 T003  
 Last Update: 2012-11-02 14:17:38  
 Permit Number: 104517  
 Tank Type: DOUBLE WALL  
 Additional Id: NT0601-4  
 Capacity Gallons: 550  
 UST Contents: DIESEL  
 Other Content Info: DIESEL  
 Reg Status: REMOVED  
 Remove Close Date: 1998-11-12 00:00:00  
 Year Installed: 1987-01-01 00:00:00  
 Pipe Type: DOUBLE WALL  
 Delivery System: SUCTION  
 Monitor Code: 21  
 UST Monitor Method: DW TANK DW SUCTION AND/ OR GRAVITY PIPING WITH INTERSTITIAL MONITORS: INTERSTITIAL.

UST Name: UNDERGROUND TANK 104517 T004  
 Last Update: 2012-11-02 14:17:38  
 Permit Number: 104517  
 Tank Type: DOUBLE WALL  
 Additional Id: NT0601-1  
 Capacity Gallons: 1000  
 UST Contents: REGULAR UNLEADED  
 Other Content Info: REGULAR UNLEADED  
 Reg Status: REMOVED  
 Remove Close Date: 1998-11-12 00:00:00  
 Year Installed: 1987-01-01 00:00:00  
 Pipe Type: DOUBLE WALL  
 Delivery System: SUCTION  
 Monitor Code: 21  
 UST Monitor Method: DW TANK DW SUCTION AND/ OR GRAVITY PIPING WITH INTERSTITIAL MONITORS: INTERSTITIAL.

UST Name: UNDERGROUND TANK 104517 T005  
 Last Update: 2012-11-02 14:17:38  
 Permit Number: 104517  
 Tank Type: DOUBLE WALL  
 Additional Id: AT4615  
 Capacity Gallons: 4000

MAP FINDINGS  
FOCUS MAP 21

Map ID	Site	Database(s)	EPA ID Number
--------	------	-------------	---------------

**SYCAMORE CANYON FACILITY (Continued)**

**S104745959**

UST Contents: DIESEL  
 Other Content Info: DIESEL  
 Reg Status: REMOVED  
 Remove Close Date: 2000-07-19 00:00:00  
 Year Installed: 1987-01-01 00:00:00  
 Pipe Type: DOUBLE WALL  
 Delivery System: SUCTION  
 Monitor Code: 21  
 UST Monitor Method: DW TANK DW SUCTION AND/ OR GRAVITY PIPING WITH INTERSTITIAL MONITORS: INTERSTITIAL.

SAN DIEGO CO. SAM:

Case Number: H04517-001  
 Agency: DEH Site Assessment & Mitigation  
**Funding: Non Billable**  
 Facility Type: Soils Only  
 Facility Status: Preliminary Assessment  
 Date: 11/11/1987  
 Date Began: 11/11/1987

152 **RAYTHEON SYSTEMS CO.**  
**11393 POMERADO RD**  
**SAN DIEGO, CA 92123**

**CA SLIC S105694663**  
**CA EMI N/A**

SLIC:

Region: STATE  
**Facility Status: Completed - Case Closed**  
 Status Date: 08/07/2013  
 Global Id: T0608125476  
 Lead Agency: SAN DIEGO COUNTY LOP  
 Lead Agency Case Number: H04517-001  
 Latitude: 32.92159  
 Longitude: -117.062567  
 Case Type: Cleanup Program Site  
 Case Worker: VAP  
 Local Agency: SAN DIEGO COUNTY LOP  
 RB Case Number: Not reported  
 File Location: Local Agency  
 Potential Media Affected: Not reported  
 Potential Contaminants of Concern: Not reported  
 Site History: Not reported

[Click here to access the California GeoTracker records for this facility:](#)

EMI:

Year: 1998  
 County Code: 37  
 Air Basin: SD  
 Facility ID: 2966  
 Air District Name: SD  
 SIC Code: 3479  
 Air District Name: SAN DIEGO COUNTY APCD  
 Community Health Air Pollution Info System: Not reported  
 Consolidated Emission Reporting Rule: Not reported  
 Total Organic Hydrocarbon Gases Tons/Yr: 0  
 Reactive Organic Gases Tons/Yr: 0

MAP FINDINGS  
FOCUS MAP 21

Map ID Site Database(s) EPA ID Number

**RAYTHEON SYSTEMS CO. (Continued)**

**S105694663**

Carbon Monoxide Emissions Tons/Yr: 0  
 NOX - Oxides of Nitrogen Tons/Yr: 0  
 SOX - Oxides of Sulphur Tons/Yr: 0  
 Particulate Matter Tons/Yr: 0  
 Part. Matter 10 Micrometers & Smlr Tons/Yr: 0

Year: 1999  
 County Code: 37  
 Air Basin: SD  
 Facility ID: 2966  
 Air District Name: SD  
 SIC Code: 3479  
 Air District Name: SAN DIEGO COUNTY APCD  
 Community Health Air Pollution Info System: Not reported  
 Consolidated Emission Reporting Rule: Not reported  
 Total Organic Hydrocarbon Gases Tons/Yr: 0  
 Reactive Organic Gases Tons/Yr: 0  
 Carbon Monoxide Emissions Tons/Yr: 0  
 NOX - Oxides of Nitrogen Tons/Yr: 0  
 SOX - Oxides of Sulphur Tons/Yr: 0  
 Particulate Matter Tons/Yr: 0  
 Part. Matter 10 Micrometers & Smlr Tons/Yr: 0

Year: 2000  
 County Code: 37  
 Air Basin: SD  
 Facility ID: 2966  
 Air District Name: SD  
 SIC Code: 3479  
 Air District Name: SAN DIEGO COUNTY APCD  
 Community Health Air Pollution Info System: Not reported  
 Consolidated Emission Reporting Rule: Not reported  
 Total Organic Hydrocarbon Gases Tons/Yr: 0  
 Reactive Organic Gases Tons/Yr: 0  
 Carbon Monoxide Emissions Tons/Yr: 0  
 NOX - Oxides of Nitrogen Tons/Yr: 0  
 SOX - Oxides of Sulphur Tons/Yr: 0  
 Particulate Matter Tons/Yr: 0  
 Part. Matter 10 Micrometers & Smlr Tons/Yr: 0

152

**CLEVELAND NATL FOREST SERV CTR**  
**11355 POMERADO RD**  
**SAN DIEGO, CA 92145**

**CA San Diego Co. HMMD S104746288**  
**N/A**

SAN DIEGO CO. HMMD:  
 Facility Id: 105967  
 Business Type: 6HK26  
 EPA Id Number: CA5122390516  
 APN: 320-040-20-00  
 Last HMMD Inspection: 08/13/2003  
 Permit Status: INAC  
 Permit Expiration: 03/31/2004  
 Facility Owner: USDA FOREST SVC/HAZ MAT COORD  
 Facility Address: PO BOX 897  
 Facility City: POWAY  
 Facility State: CA  
 Facility Zip: 92074-0897  
 UST Owner: Not reported



MAP FINDINGS  
FOCUS MAP 21

Map ID Site Database(s) EPA ID Number

**CLEVELAND NATL FOREST SERV CTR (Continued)**

**S104746288**

Handle Regulated Hazmat: Y  
Own Or Operate UST: Not reported  
Subject To APSA: Not reported  
Generate Haz Waste: Y  
Treat Haz Waste: Not reported  
Generate Medical Waste: Not reported

UST:

UST Name: UNDERGROUND TANK 105967 T001  
Last Update: 2012-11-02 14:17:38  
Permit Number: 105967  
Tank Type: SINGLE WALL  
Additional Id: 1  
Capacity Gallons: 8000  
UST Contents: DIESEL  
Other Content Info: DIESEL  
Reg Status: REMOVED  
Remove Close Date: 1989-10-30 00:00:00  
Year Installed: Not reported  
Pipe Type: Not reported  
Delivery System: Not reported  
Monitor Code: 90  
UST Monitor Method: NO MONITORING ALTERNATIVE SELECTED. VERIFY AND ENTER MONITORING ALTERNATIVE DURING INSPECTION.

Violations Inactive Permits:

Facility Id: 105967  
Update Date: 11/02/2012  
Inspection Date: 08/13/2003  
Violation Code: 6HV0135  
Violation: MANIFESTS/RECEIPTS FOR 3 YEARS NOT ONSIT  
Violation Citation: Hazardous waste manifests/receipts for 3 years are not maintained onsite to document proper disposal of hazardous waste. CCR 66262.40(a) & 25160.2(b)(3)  
Activity: Inactive Permit

Facility Id: 105967  
Update Date: 11/02/2012  
Inspection Date: 08/13/2003  
Violation Code: 6HV0136  
Violation: NO DISPOSAL RECORDS: BATTERIES  
Violation Citation: Generator has not maintained onsite documentation for lead-acid battery disposal. CCR 66266.81(a)(4)(B)  
Activity: Inactive Permit

Facility Id: 105967  
Update Date: 11/02/2012  
Inspection Date: 08/13/2003  
Violation Code: 6HV1011  
Violation: TRAINING RECORDS NOT AVAILABLE  
Violation Citation: Personnel training records not available. 19 CCR 2732  
Activity: Inactive Permit

City	EDR ID	Site Name	Site Address	Zip	Database(s)
MCAS SAN DIEGO	S105024906	MCAS MIRAMAR TANK #214-6	BLDG 2146 MCAS MIRAMAR	92145	CA HIST CORTESE
POWAY	S105025639	LLOYD & LYNN WELLS PROPERTY	17083 & 17075 OLD COACH RD	92064	CA HIST CORTESE, CA ENF
POWAY	S106875332	MARTIN MARIETTA TECHNOLOGIES	1975 BEELER CANYON RD	92064	CA SAN DIEGO CO. SAM
POWAY	S105025640	CAL MAT COMPANY	10975 BEELER CANYON	92064	CA HIST CORTESE
POWAY	S104749539	POWAY PUMP STATION	15201 GREEN VALLEY TRUCK TR	92064	CA San Diego Co. HMMD, CA SAN DIEGO CO. SAM
POWAY	1005836511	CALTRANS STATE RTE 56 CONST PROJECT	STATE RT 56	92064	DIEGO CO. SAM
SAN DIEGO	S105026109	GRIT HILL DISPOSAL	MAST BLVD & HWY 52	92145	ICIS, FINDS
SAN DIEGO	S114572427	APOLLO GAS	1264 03RD AV	92145	CA HIST CORTESE
SAN DIEGO	S114581998	BEECH ST & 04TH AV PROJECT	1515 04TH AV		CA RGA LUST
SAN DIEGO	S114625164	G LOFT PROJECT	633 07TH AV		CA RGA LUST
SAN DIEGO	S114663527	OLD TOWN LRT EXTENSION PROJECT	08TH AV & HARBOR		CA RGA LUST
SAN DIEGO	S114615763	EXPRESS GAS	501 W 09TH AV		CA RGA LUST
SAN DIEGO	S114627807	GOLDEN STATE GAS	501 W 09TH AV		CA RGA LUST
SAN DIEGO	S114680885	SAN DIEGO GAS & ELEC TANK #1702	114 10TH AVE W		CA RGA LUST
SAN DIEGO	S114680880	SAN DIEGO GAS & ELEC TANK #202	114 10TH AVE W		CA RGA LUST
SAN DIEGO	S106065782	SAN DIEGO GAS & ELECTRIC	14TH ST		CA RGA LUST
SAN DIEGO	S112942272	FRIERS ROAD PROJECT	NORTH 32 DEGREES 47.301 MINS	92128	CA San Diego Co. HMMD
SAN DIEGO	S114587645	BUDGET TRADE AND GAS *	510 5TH AVE W		CA HAZNET
SAN DIEGO	S114657103	MOUNTAIN PROFLAME GAS	30275 HY 78		CA RGA LUST
SAN DIEGO	S111292904	SUNRISE POWERLINK RECONDUCTORING PROJECT	APPROXIMATELY 2 MILES BETWEEN POWAY AND MCAS MIRAMAR, APPROX	92145	CA RGA LUST
SAN DIEGO	S114615707	EXPRESS GAS #14	130 BEYER WY		CA NPDES
SAN DIEGO	U003790054	USMC-MIRAMAR/MCX GAS STA ANNEX	BLD G 7498	92145	CA RGA LUST
SAN DIEGO	S112135977	MCAS MIRAMAR MCCS GAS STATION ANNEX	BLDG 7498	92145	CA UST
SAN DIEGO	S103548046	MCAS MIRAMAR MILITARY GAS STATION	BLDG 8483	92145	CA San Diego Co. HMMD
SAN DIEGO	S114659558	NAVAL STATION NEX GAS 28TH	BLDG	92145	CA San Diego Co. HMMD
SAN DIEGO	S114577318	AREA 22 MCX GAS STATION	BLDG 221 MCB		CA RGA LUST
SAN DIEGO	S114662156	NTC EXCHANGE GAS STATION	BLDG 201		CA RGA LUST
SAN DIEGO	S114650032	MCRD BLDG 514 GAS STATION	BLDG 224		CA RGA LUST
SAN DIEGO	S114662155	NTC EXCHANGE GAS STATION	BLDG 201		CA RGA LUST
SAN DIEGO	S114659557	NAVAL STATION NEX GAS 28TH ST	BLDG		CA RGA LUST
SAN DIEGO	1016426250	MAG 16 FLIGHT LINE AID STATION	BLDG 9603		FINDS
SAN DIEGO	S106069997	MCAS MIRAMAR VAL LINE	BLDG 9100	92145	CA San Diego Co. HMMD
SAN DIEGO	S112135978	MCAS MIRAMAR MCCS GAS STATION	BLDG 6214	92145	CA San Diego Co. HMMD
SAN DIEGO	S114672900	PWC GAS STATION	BLDG 361 NTC		CA RGA LUST
SAN DIEGO	S114659609	NAVAL SUB BASE-BLDG 20 NEX GAS	BLDG SUBBASE BASE PE		CA RGA LUST
SAN DIEGO	S114577499	AREA 43 MILITARY GAS STATIO	BLDG 432 MCB		CA RGA LUST
SAN DIEGO	S114650033	MCRD BLDG 514 GAS STATION	BLDG 224		CA RGA LUST
SAN DIEGO	S114659552	NAVAL STATION GAS STATION	BLDG		CA RGA LUST
SAN DIEGO	1016426240	MCAS MIRAMAR MCCS GAS STATION ANNEX	0 BLDG 7498		FINDS
SAN DIEGO	S114659551	NAVAL STATION GAS STATION	BLDG		CA RGA LUST
SAN DIEGO	S114577504	AREA 43 MWR GAS STATION	BLDG 432 MCB		CA RGA LUST

City	EDR ID	Site Name	Site Address	Zip	Database(s)
SAN DIEGO	1016426242	MCAS MIRAMAR MCCS GAS STATION	0 BLDG 6214		FINDS
SAN DIEGO	1016426227	MCAS MIRAMAR VAL LINE	0 BLDG 9100		FINDS
SAN DIEGO	1016425435	MCRD MCX GAS & SERVICE STATION	0 BLDG 514		FINDS
SAN DIEGO	1016426232	MCAS MIRAMAR MILITARY GAS STATION	0 BLDG 8483		FINDS
SAN DIEGO	S114625966	GAS STOP	7988 BROADWAY		CA RGA LUST
SAN DIEGO	S114615709	EXPRESS GAS #15	7081 BROADWAY		CA RGA LUST
SAN DIEGO	1014679324	EXPRESS GAS	120 CALLE PRIMERO		FINDS
SAN DIEGO	S114592194	CANNON COURT PROJECT	CANNON RD & I5 (N	-9-21	CA RGA LUST
SAN DIEGO	1009631710	SAN DIEGO GAS & ELECTRIC CO	8890 LA CARTERA		DOT OPS
SAN DIEGO	S114684206	SDG&E OCEANSIDE GAS REG.STA	601 S CLEVELAND ST		CA RGA LUST
SAN DIEGO	S114657465	MTDB TROLLEY PROJECT SANTEE	CUYAMACA/MISSION		CA RGA LUST
SAN DIEGO	S108407266	SYCAMORE ESTATES, SITE K	0 EDGEWOOD PL	92145	CA SAN DIEGO CO. SAM
SAN DIEGO	1016264898	SDG&E GAS TURBINE	FOOT OF NEVILLE ROAD NTC GATE BLDG 566		FINDS
SAN DIEGO	S114582569	BERNARDO LAKES PROJECT	S FOUR GEES/ARTES		CA RGA LUST
SAN DIEGO	S114582568	BERNARDO LAKES PROJECT	N FOUR GEES/ARTES		CA RGA LUST
SAN DIEGO	1012123584	SAN DIEGO GAS & ELECTRIC CO	3974 GAMMA		DOT OPS
SAN DIEGO	1010019005	GAS UTILIZATION FACILITY	1902 GATCHELL ROAD		FINDS
SAN DIEGO	S114575394	ARCO GAS TERMINAL	2295 HARBOR DR E		CA RGA LUST
SAN DIEGO	1016264897	SDG&E DIVISION GAS TURBINE	HARBOR & VISTA RD		FINDS
SAN DIEGO	S114701966	THE GAS STATION ETC	435 N HY 101		CA RGA LUST
SAN DIEGO	S109438577	CALTRANS I-15 MANAGED LANES COMPREHENSIVE PROJECT	I-15		CA NPDES, CA ENF
SAN DIEGO	S114567750	A-1 QUALITY TRANSMISSION	901 W J ST		CA RGA LUST
SAN DIEGO	S114567970	AAMCO TRANSMISSION	355 N JOHNSON AV		CA RGA LUST
SAN DIEGO	S114674052	RAMONA GAS SHACK	1158 MAIN ST		CA RGA LUST
SAN DIEGO	S114615735	EXPRESS GAS	1240 W MAIN ST		CA RGA LUST
SAN DIEGO	S114684744	SEMPRA EL CAJON GAS TURBINE	904 W MAIN ST		CA RGA LUST
SAN DIEGO	S108245264	SYCAMORE ESTATES	0 MAPLE GROVE LN	92145	CA SLIC, CA SAN DIEGO CO. SAM
SAN DIEGO	1014670547	MARINE CORPS RECRUIT DEPOT MARINE CORPS EXCHANGE GAS & SERVI	MARINE CORPS RECRUIT DEPOT, BLDG 514		FINDS
SAN DIEGO	S103443328	GRIT HILL DISPOSAL	MAST BLVD & HWY 52	92145	CA Cortese, CA ENF, CA WMUDS/SWAT
SAN DIEGO	S108407114	MCAS MIRAMAR UST BASE PERMIT	0 MCAS MIRAMAR	92145	CA SAN DIEGO CO. SAM
SAN DIEGO	S116381376	MARINE CORPS AIR STATION MIRAMAR AREA I FUEL PIPELINE RELEASE	MCAS MIRAMAR, APRON 3, NORTH-CENTRAL PORTION OF FLIGHT LINE	92145	CA SLIC
SAN DIEGO	S114701964	THE GAS DEPOT	495 MEADOWBROOK S.		CA RGA LUST
SAN DIEGO	S114678484	RON'S SELF SERVE GAS & DAIRY	9035 MISSION GORGE RD		CA RGA LUST
SAN DIEGO	S114666038	PACIFIC DIAMOND/COD GAS&OIL	9035 MISSION GORGE RD		CA RGA LUST
SAN DIEGO	S114606620	COPELAND TRANSMISSION	944 W MISSION AV		CA RGA LUST
SAN DIEGO	S112915102	THE INSTITUTE OF GAS TECHNOLOGY	7760 MITCHNER AVE	92145	CA HAZNET
SAN DIEGO	S106933910	USN-NAS MIRAMAR/FRAMP BLDG 671	NAS MIRAMAR	92145	CA SWEEPS UST
SAN DIEGO	S106933906	USN-NAS MIRAMAR/AIMD GSE	NAS MIRAMAR	92145	CA SWEEPS UST
SAN DIEGO	S106933911	USN-NAS MIRAMAR/GOLF COURSE	NAS MIRAMAR	92145	CA SWEEPS UST
SAN DIEGO	S106933914	USN-NAS MIRAMAR/NMRC BLDG 1300	NAS MIRAMAR	92145	CA SWEEPS UST
SAN DIEGO	S106933905	USN-NAS MIRAMAR	NAS MIRAMAR	92145	CA SWEEPS UST
SAN DIEGO	S106933913	USN-NAS MIRAMAR/NEX BLDG K214	NAS MIRAMAR	92145	CA SWEEPS UST
SAN DIEGO	S106933909	USN-NAS MIRAMAR/BRIG BLDG 684	NAS MIRAMAR	92145	CA SWEEPS UST

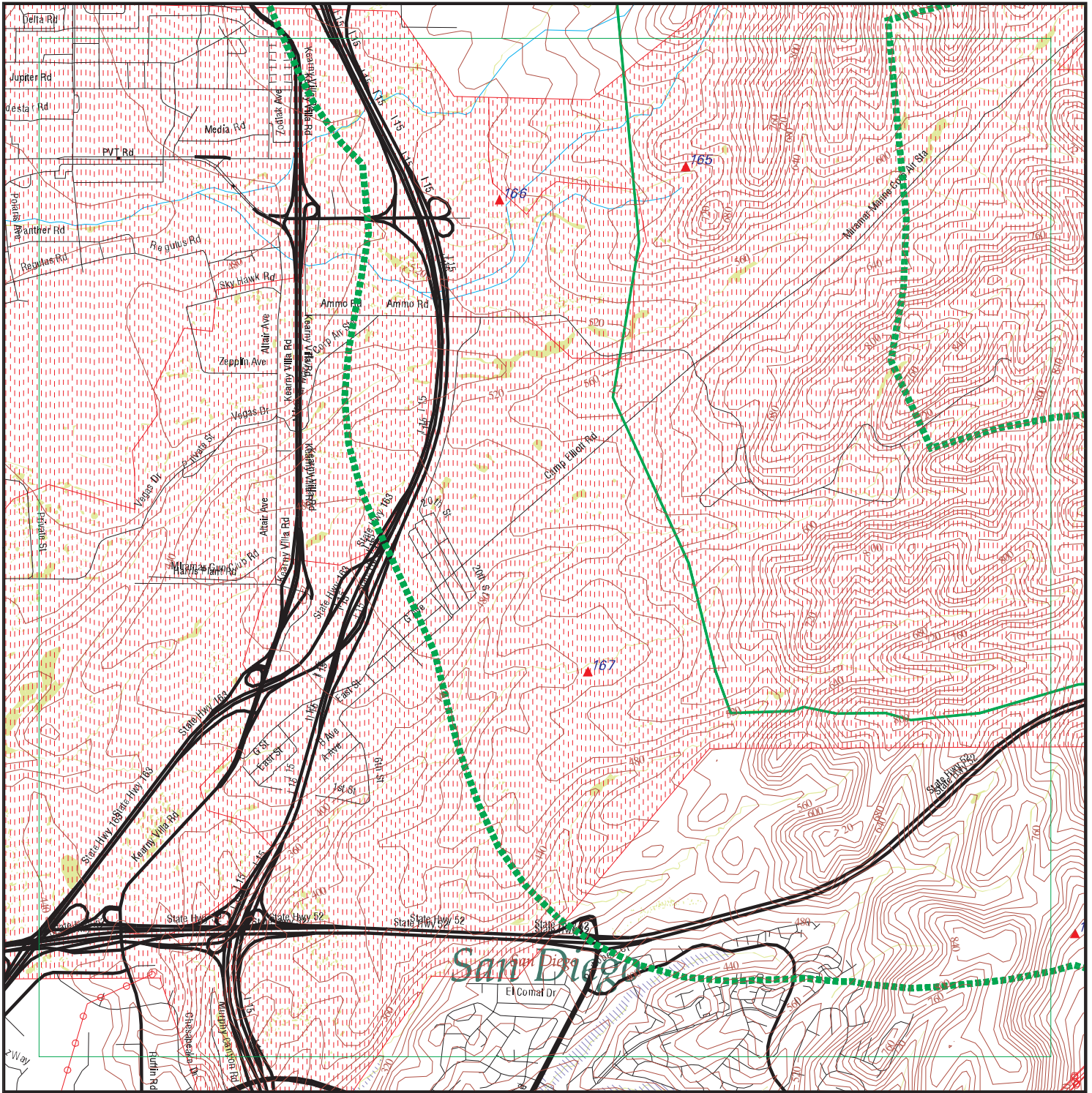
City	EDR ID	Site Name	Site Address	Zip	Database(s)
SAN DIEGO	S106933912	USN-NAS MIRAMAR/NEX BLDG 498	NAS MIRAMAR	92145	CA SWEEPS UST
SAN DIEGO	S106933907	USN-NAS MIRAMAR/AUTO HOBBY	NAS MIRAMAR	92145	CA SWEEPS UST
SAN DIEGO	S106933908	USN-NAS MIRAMAR/BLDG K461	NAS MIRAMAR	92145	CA SWEEPS UST
SAN DIEGO	S114663583	OLF NEX GAS STATION	NAV OUTLYING LND		CA RGA LUST
SAN DIEGO	S114657947	NAB CORONADO GAS STATION 60	NAVAL AMPHIB BASE		CA RGA LUST
SAN DIEGO	1014670546	NAVY BASE SAN DIEGO 32ND ST NAVY EXCHANGE GAS STATION	NAVAL BASE, BLDG 3341		FINDS
SAN DIEGO	1014670544	NAVY BASE SAN DIEGO PWC GAS STATION	NAVAL BASE, BLDG 305		FINDS
SAN DIEGO	1014673652	NAVY BASE SAN DIEGO 28TH STREET NAVY EXCHANGE GAS STATION	NBSD, BLDG 3156		FINDS
SAN DIEGO	S114680884	SAN DIEGO GAS & ELECTRIC	NONE 14TH ST & IMPERIAL		CA RGA LUST
SAN DIEGO	S114716960	USN-NTC/PWC GAS STATION	NONE BLDG 361		CA RGA LUST
SAN DIEGO	S114656752	MORENA MARKET AND GAS	29801 OAK DR		CA RGA LUST
SAN DIEGO	S114615726	EXPRESS GAS/NIHI SITE #221	1720 OCEANSIDE BL		CA RGA LUST
SAN DIEGO	S114615744	EXPRESS GAS	1720 OCEANSIDE BL		CA RGA LUST
SAN DIEGO	S114682466	SANTA FE DEPOT PROJECT	1045 PACIFIC HY		CA RGA LUST
SAN DIEGO	S114615751	EXPRESS GAS	2529 PLAZA BL		CA RGA LUST
SAN DIEGO	S114673267	QUIK CHEK GAS STATION	13123 POWAY RD		CA RGA LUST
SAN DIEGO	S114670166	PLANTY (FORMER SHELL GAS ST	7982 PROSPECT PL		CA RGA LUST
SAN DIEGO	S114675698	REO GAS	5901 RANCHO HILL DR		CA RGA LUST
SAN DIEGO	S103442740	NORTH MIRAMAR	SAN CLEMENTE CANYON		CA WMUDS/SWAT
SAN DIEGO	1015732575	SAN DIEGO NAVAL HOSPITAL	SAN DIEGO NAVAL STATION	92145	CERC-NFRAP
SAN DIEGO	1009630875	SAN DIEGO GAS & ELECTRIC CO	SCRIPPS RANCH BL D & CARROLL CYN RD	92131	DOT OPS
SAN DIEGO	1007198635	SDCTY; SCRIPPS RANCH RESERVOIR	SPRING CANYON RD NEAR RIESLING	92131	RCRA-LQG
SAN DIEGO	S114680878	SAN DIEGO GAS & ELEC STATION B	714 E ST W		CA RGA LUST
SAN DIEGO	S109118226	SYCAMORE ESTATES, SITE A	0 STONEBRIDGE PKY	92145	CA SLIC, CA SAN DIEGO CO, SAM
SAN DIEGO	S113881616	SAN DIEGO WATER/SEWER REPLACEMENT PROJEC ON STRAND WAY	STRAND WAY AT ISLAND COURT		CA NPDES
SAN DIEGO	S114680879	SAN DIEGO GAS & ELEC STATION B	714 E STREET, WEST		CA RGA LUST
SAN DIEGO	S114566068	32ND STREET GAS TURBINE	3970 SURFACE NAVY B-3427		CA RGA LUST
SAN DIEGO	S114566069	32ND STREET GAS TURBINE	3970 SURFACE NAVY B-34		CA RGA LUST
SAN DIEGO	S114570507	ALPINE GAS AND DIESEL	1145 TAVERN RD		CA RGA LUST
SAN DIEGO	S114627523	GOAL LINE L P	555 N TULIP ST		CA RGA LUST
SAN DIEGO	S114627526	GOAL LINE LP	555 N TULIP ST		CA RGA LUST
SAN DIEGO	S114622741	FORMER MOBIL GAS STATION	7961 UNIVERSITY AV		CA RGA LUST
SAN DIEGO	S114615740	EXPRESS GAS	1296 W VALLEY PY		CA RGA LUST
SAN DIEGO	S114666651	PALA VISTA GAS STATION	29200 VALLEY CENTER RD		CA RGA LUST
SAN DIEGO	S114615737	EXPRESS GAS	1266 E VALLEY PY		CA RGA LUST
SAN DIEGO	1014950514	SOITEC SOLAR INDUSTRIES, LLC	16550 VIA ESPRILLO		RCRA-SQG, FINDS
SAN DIEGO	S114580317	BARNICLES EXPRESS GAS	845 E VISTA WY		CA RGA LUST
SAN DIEGO	S114653900	MOBIL GAS STATION	410 W VISTA WY		CA RGA LUST
SAN DIEGO	S114684752	SEMPRA NAVAL STA GAS TURBINE	WARD RD & VESTA ST		CA RGA LUST
SAN DIEGO	S114684753	SEMPRA NAVAL STA GAS TURBIN	WARD RD & VESTA S		CA RGA LUST
SAN DIEGO	S114699929	TEXACO GAS STATION	12106 WOODSIDE AV		CA RGA LUST
SAN DIEGO, CA	S101612643	NORTH EAST MIRAMAR SAN LANDFIL	.5 MI SE OF POMERADO RD, SEC 35	92145	CA WMUDS/SWAT
SAN DIEGO COUNTY	1009631442	SAN DIEGO GAS & ELECTRIC CO	CAMPO ROAD (HWY94) WEST OF JAMACHA BLVD		DOT OPS
SAN DIEGO COUNTY	M300002765	WESTERN SALT CO	CHULA VISTA PLANT		US MINES

Count: 135 records

FOCUS MAP 21 ORPHAN SUMMARY

City	EDR ID	Site Name	Site Address	Zip	Database(s)
SAN DIEGO COUNTY	M300002488	WESTERN SALT CO	CHULA VISTA PLANT		US MINES
SAN DIEGO COUNTY	M300003187	SUPERIOR READY MIX CONCRETE CO.	MISSION GORGE PLANT		US MINES
SAN DIEGO COUNTY	M300003190	VULCAN MATERIALS CO.	MISSION VALLEY (#022)		US MINES
SANTEE	1015740366	SAN DIEGO GAS AND ELECTRIC	8978 CARLTON OAKS DR	92071	RCRA-SQG
SANTEE	S113781796	SAN DIEGO GAS & ELECTRIC	LAT 32.51246 LONG 117.00676	92071	CA HAZNET
SANTEE	S109348916	PADRE DAM MWD PIPELINE	MISSION GORGE RD & CARLTON	92071	CA SAN DIEGO CO. SAM
SANTEE	S106716293	PADRE DAM MWD PIPELINE	NONE MISSION GORGE RD & CARLTON	92071	CA SLIC

# Focus Map 22



## EDR DataMap® - Environmental Atlas

### Legend

- |                             |                    |                         |                   |                     |
|-----------------------------|--------------------|-------------------------|-------------------|---------------------|
| Roads                       | Waterways          | Powerlines              | Water             | Listed Sites        |
| Major Roads                 | Railroads          | Pipelines               | Superfund Sites   | Sensitive Receptors |
| Contour Lines               | Study Boundary     | Fault Lines             | Federal DOD Sites |                     |
| National Wetlands Inventory | 100-Yr Flood Zones | Indian Reservations BIA |                   |                     |



Scale in Miles

FOCUS MAP 22 SUMMARY

<u>Database</u>	<u>Total Plotted</u>
<b><u>FEDERAL RECORDS</u></b>	
NPL	0
Proposed NPL	0
Delisted NPL	0
NPL LIENS	0
CERCLIS	1
CERC-NFRAP	0
LIENS 2	0
CORRACTS	0
RCRA-TSDF	0
RCRA-LQG	0
RCRA-SQG	0
RCRA-CESQG	0
RCRA NonGen / NLR	0
US ENG CONTROLS	0
US INST CONTROL	0
ERNS	0
HMIRS	0
DOT OPS	0
US CDL	0
US BROWNFIELDS	0
DOD	3
FUDS	2
LUCIS	0
CONSENT	0
ROD	0
UMTRA	0
ODI	0
DEBRIS REGION 9	0
US MINES	0
TRIS	0
TSCA	0
FTTS	0
HIST FTTS	0
SSTS	0
ICIS	0
PADS	0
MLTS	0
RADINFO	0
FINDS	0
RAATS	0
RMP	0
US HIST CDL	0
PCB TRANSFORMER	0
2020 COR ACTION	0
LEAD SMELTERS	0
EPA WATCH LIST	0
US AIRS	0
PRP	0

FOCUS MAP 22 SUMMARY

<u>Database</u>	<u>Total Plotted</u>
FEMA UST	0
COAL ASH EPA	0
FEDERAL FACILITY	0
SCRD DRYCLEANERS	0
COAL ASH DOE	0
US FIN ASSUR	0

**STATE AND LOCAL RECORDS**

HIST Cal-Sites	0
CA BOND EXP. PLAN	0
SCH	0
Toxic Pits	0
SWF/LF	0
NPDES	0
WDS	0
UIC	0
Cortese	0
HIST CORTESE	0
SWRCY	0
LUST	0
CA FID UST	0
SLIC	0
UST	0
HIST UST	0
LIENS	0
CUPA Listings	0
SWEEPS UST	0
CHMIRS	0
LDS	0
AST	0
MCS	0
Notify 65	0
DEED	0
VCP	0
DRYCLEANERS	0
WIP	0
ENF	0
CDL	0
RESPONSE	0
HAZNET	0
EMI	0
HAULERS	0
ENVIROSTOR	3
HWP	0
HWT	0
MWMP	0
RGA LF	0
RGA LUST	0
PROC	0
WMUDS/SWAT	1



FOCUS MAP 22 SUMMARY

<u>Database</u>	<u>Total Plotted</u>
<b><u>TRIBAL RECORDS</u></b>	
INDIAN RESERV	0
INDIAN ODI	0
INDIAN LUST	0
INDIAN UST	0
INDIAN VCP	0
<b><u>EDR PROPRIETARY RECORDS</u></b>	
EDR MGP	0
EDR US Hist Auto Stat	0
EDR US Hist Cleaners	0
RGA LUST	0
RGA LF	0

NOTES:

Sites may be listed in more than one database

MAP FINDINGS  
FOCUS MAP 22

Map ID	Site	Database(s)	EPA ID Number
<b>DOD Region</b>	<b>EL CENTRO NAVAL AIR FACILITY</b> <b>EL CENTRO NAVAL AIR FACIL (County), CA</b> DOD: Feature 1: Navy DOD Feature 2: Not reported Feature 3: Not reported URL: Not reported Name 1: El Centro Naval Air Facility Name 2: Not reported Name 3: Not reported State: CA DOD Site: Yes Tile name: CASAN_DIEGO	<b>DOD</b>	<b>CUSA145303 N/A</b>
<b>DOD Region</b>	<b>MIRAMAR NAVAL AIR STATION</b> <b>MIRAMAR NAVAL AIR STATION (County), CA</b> DOD: Feature 1: Navy DOD Feature 2: Not reported Feature 3: Not reported URL: Not reported Name 1: Miramar Naval Air Station Name 2: Not reported Name 3: Not reported State: CA DOD Site: Yes Tile name: CASAN_DIEGO	<b>DOD</b>	<b>CUSA145318 N/A</b>
<b>DOD Region</b>	<b>SAN DIEGO NATIONAL WILDLIFE REFUGE</b> <b>SAN DIEGO NATIONAL WILDLI (County), CA</b> DOD: Feature 1: National Wildlife Refuge FWS Feature 2: Navy DOD Feature 3: Not reported URL: <a href="http://refuges.fws.gov/profiles/index.cfm?id=11720">http://refuges.fws.gov/profiles/index.cfm?id=11720</a> Name 1: San Diego National Wildlife Refuge Name 2: Miramar Naval Air Station Name 3: Not reported State: CA DOD Site: Yes Tile name: CASAN_DIEGO	<b>DOD</b>	<b>CUSA145336 N/A</b>

MAP FINDINGS  
FOCUS MAP 22

Map ID	Site	Database(s)	EPA ID Number
165	<p><b>CARROLL CANYON DEMOLITION AREA</b></p> <p><b>SAN DIEGO, CA</b></p> <p>FUDS:</p> <p>Federal Facility ID: CA9799F5414  FUDS #: J09CA0299  INST ID: 61033  Facility Name: CARROLL CANYON DEMOLITION AREA  City: SAN DIEGO  State: CA  EPA Region: 09  County: SAN DIEGO  Congressional District: 50  US Army District: Los Angeles District (SPL)  Fiscal Year: 2012  Telephone: 213-452-3920  NPL Status: Not Listed  RAB: Not reported  CTC: 154.3000  Current Owner: Not reported  Current Prog: Not reported  Future Prog: Not reported  Acreage: Not reported  Description: N/A  N/A  Latitude: 32.883499  Longitude: -117.165001</p>	FUDS	1009484505 N/A
165	<p><b>CARROLL CANY DEM AREA</b></p> <p><b>APPROX. 9 MILES NORTH OF CENTRAL SAN DIEGO, WITHIN SECTION 1</b></p> <p><b>SAN DIEGO, CA 92121</b></p> <p>ENVIROSTOR:</p> <p>Facility ID: 80000225  Status: No Further Action  Status Date: 03/05/2012  Site Code: Not reported  Site Type: Military Evaluation  Site Type Detailed: FUDS  Acres: 640  NPL: NO  Regulatory Agencies: SMBRP  Lead Agency: SMBRP  Program Manager: Daniel Cordero  Supervisor: Manny Alonzo  Division Branch: Cleanup Cypress  Assembly: 77  Senate: 36  Special Program: Not reported  Restricted Use: NO  Site Mgmt Req: NONE SPECIFIED  Funding: DERA  Latitude: 32.88333  Longitude: -117.0916  APN: NONE SPECIFIED  Past Use: FIRING RANGE - SMALL ARMS ETC...  Potential COC: Explosives (UXO, MEC Munitions Debris (MD  Confirmed COC: 30011-NO 32000-NO  Potential Description: SOIL  Alias Name: CA99799F541400</p>	ENVIROSTOR	S110711867 N/A

MAP FINDINGS  
FOCUS MAP 22

Map ID	Site	Database(s)	EPA ID Number
--------	------	-------------	---------------

**CARROLL CANY DEM AREA (Continued)**

**S110711867**

Alias Type: Federal Facility ID  
 Alias Name: J09CA0299  
 Alias Type: INPR  
 Alias Name: 80000225  
 Alias Type: Envirostor ID Number

Completed Info:

Completed Area Name: PROJECT WIDE  
 Completed Sub Area Name: Not reported  
 Completed Document Type: Preliminary Endangerment Assessment Tech Memo  
 Completed Date: 12/20/2010  
 Comments: Technical Memorandum is complete.

Completed Area Name: PROJECT WIDE  
 Completed Sub Area Name: Not reported  
 Completed Document Type: Preliminary Assessment/Site Inspection Report (PA/SI)  
 Completed Date: 09/21/2011  
 Comments: Not reported

Future Area Name: Not reported  
 Future Sub Area Name: Not reported  
 Future Document Type: Not reported  
 Future Due Date: Not reported  
 Schedule Area Name: Not reported  
 Schedule Sub Area Name: Not reported  
 Schedule Document Type: Not reported  
 Schedule Due Date: Not reported  
 Schedule Revised Date: Not reported

166

**CAMP ELLIOT HEATING PLANT  
 NAS MIRAMAR  
 SAN DIEGO ,CA, CA 92145**

**WMUDS/SWAT**

**S101613501  
 N/A**

WMUDS/SWAT:

Edit Date: Not reported  
 Complexity: Category B - Any facility having a physical, chemical, or biological waste treatment system (except for septic systems with subsurface disposal), or any Class II or III disposal site, or facilities without treatment systems that are complex, such as marinas with petroleum products, solid wastes, and sewage pump out facilities.  
 Primary Waste: SLDWST  
 Primary Waste Type: Nonhazardous Solid Wastes/Influent or Solid Wastes that contain nonhazardous putrescible and non putrescible solid, semisolid, and liquid wastes (E.G., garbage, trash, refuse, paper, demolition and construction wastes, manure, vegetable or animal solid and semisolid waste).  
 Secondary Waste: Not reported  
 Secondary Waste Type: Not reported  
 Base Meridian: Not reported  
 NPID: Not reported  
 Tonnage: 0  
 Regional Board ID: Not reported  
 Municipal Solid Waste: False  
 Superorder: False  
 Open To Public: False  
 Waste List: False  
 Agency Type: Federal  
 Agency Name: NAVAL AIR STATION, MIRAMAR

MAP FINDINGS  
FOCUS MAP 22

Map ID Site Database(s) EPA ID Number

**CAMP ELLIOT HEATING PLANT (Continued)**

**S101613501**

Agency Department: Not reported  
 Agency Address: 45249 MIRAMAR WAY  
 Agency City,St,Zip: SAN DIEGO ,CA 921455005  
 Agency Contact: MARTHA GANDY  
 Agency Telephone: 6195371134  
 Land Owner Name: NAS MIRAMAR  
 Land Owner Address: Not reported  
 Land Owner City,St,Zip: Not reported  
 Land Owner Contact: Not reported  
 Land Owner Phone: Not reported  
 Region: 9  
 Facility Type: Other - Does not fall into the category of Municipal/Domestic, Industrial, Agricultural or Solid Waste (Class I, II or III)  
 Facility Description: Not reported  
 Facility Telephone: 6195371134  
 SWAT Facility Name: NAS MIRAMAR  
 Primary SIC: 9511  
 Secondary SIC: Not reported  
 Comments: Not reported  
 Last Facility Editors: Not reported  
 Waste Discharge System: True  
 Solid Waste Assessment Test Program: True  
 Toxic Pits Cleanup Act Program: False  
 Resource Conservation Recovery Act: False  
 Department of Defence: False  
 Solid Waste Assessment Test Program: NAVY  
 Threat to Water Quality: Moderate Threat to Water Quality. A violation could have a major adverse impact on receiving biota, can cause aesthetic impairment to a significant human population, or render unusable a potential domestic or municipal water supply. Awsthetic impairment would include nuisance from a waste treatment facility.  
 Sub Chapter 15: True  
 Regional Board Project Officer: MLH  
 Number of WMUDS at Facility: 1  
 Section Range: Not reported  
 RCRA Facility: Not reported  
 Waste Discharge Requirements: A  
 Self-Monitoring Rept. Frequency: Not reported  
 Waste Discharge System ID: 9 000032N90  
 Solid Waste Information ID: Not reported

167

**CAMP ELLIOT  
CAMP ELLIOT  
SAN DIEGO, CA 92106**

**CERCLIS 1000344494  
FUDS CA2210090369**

CERCLIS:  
 Site ID: 0902736  
 EPA ID: CA2210090369  
 Facility County: SAN DIEGO  
 Short Name: CAMP ELLIOT  
 Congressional District: 41  
 IFMS ID: Not reported  
 SMSA Number: 7320  
 USGC Hydro Unit: 18070304  
 Federal Facility: Federal Facility  
 DMNSN Number: 0.00000  
 Site Orphan Flag: N  
 RCRA ID: Not reported

MAP FINDINGS  
 FOCUS MAP 22

Map ID      Site      Database(s)      EPA ID Number

---

**CAMP ELLIOT (Continued)**

**1000344494**

USGS Quadrangle:      Not reported  
 Site Init By Prog:      Not reported  
 NFRAP Flag:      Not reported  
 Parent ID:      Not reported  
 RST Code:      Not reported  
 EPA Region:      09  
 Classification:      Not reported  
 Site Settings Code:      Not reported  
 NPL Status:      Not on the NPL  
 DMNSN Unit Code:      Not reported  
 RBRAC Code:      Not reported  
 RResp Fed Agency Code:      USAR  
 Non NPL Status:      Fed Fac Site Inspection Review Start Needed  
 Non NPL Status Date:      07/14/06  
 Site Fips Code:      06073  
 CC Concurrence Date:      / /  
 CC Concurrence FY:      Not reported  
 Alias EPA ID:      Not reported  
 Site FUDS Flag:      Not reported

CERCLIS Site Contact Name(s):

Contact ID:      13003854.00000  
 Contact Name:      Leslie Ramirez  
 Contact Tel:      (415) 972-3978  
 Contact Title:      Site Assessment Manager (SAM)  
 Contact Email:      Not reported

Contact ID:      13003858.00000  
 Contact Name:      Sharon Murray  
 Contact Tel:      (415) 972-4250  
 Contact Title:      Site Assessment Manager (SAM)  
 Contact Email:      Not reported

Contact ID:      13004003.00000  
 Contact Name:      Carl Brickner  
 Contact Tel:      Not reported  
 Contact Title:      Site Assessment Manager (SAM)  
 Contact Email:      Not reported

Alias Comments:      Not reported  
 Site Description:      Not reported

CERCLIS Assessment History:

Action Code:      001  
 Action:      DISCOVERY  
 Date Started:      / /  
 Date Completed:      04/01/87  
 Priority Level:      Not reported  
 Operable Unit:      SITEWIDE  
 Primary Responsibility:      Federal Facilities  
 Planning Status:      Not reported  
 Urgency Indicator:      Not reported  
 Action Anomaly:      Not reported

Action Code:      001

MAP FINDINGS  
FOCUS MAP 22

Map ID	Site	Database(s)	EPA ID Number
--------	------	-------------	---------------

**CAMP ELLIOT (Continued)**

**1000344494**

Action: PRELIMINARY ASSESSMENT  
 Date Started: / /  
 Date Completed: 04/05/94  
 Priority Level: Higher priority for further assessment  
 Operable Unit: SITEWIDE  
 Primary Responsibility: Federal Facilities  
 Planning Status: Not reported  
 Urgency Indicator: Not reported  
 Action Anomaly: Not reported

**FUDS:**

Federal Facility ID: CA9799F5275  
 FUDS #: J09CA0067  
 INST ID: 53698  
 Facility Name: CAMP ELLIOT  
 City: SAN DIEGO  
 State: CA  
 EPA Region: 09  
 County: SAN DIEGO  
 Congressional District: 52  
 US Army District: Los Angeles District (SPL)  
 Fiscal Year: 2012  
 Telephone: 213-452-3920  
 NPL Status: Not Listed  
 RAB: Not reported  
 CTC: 41049.30  
 Current Owner: Private Sector  
 Current Prog: n/aTierra Santa: Continued 3rd Recurring review Phase. Mission Trails:

Future Prog: n/aTierra Santa: Finish 3rd Recurring review Phase.Mission Trails: Finish 3rd Recurring review Phase. East Elliott: Finish RI/FS phase and start Remedial Action phase.Areas G, H, and D: Finish RI/FS Phase. Start RA-C phase.

Acreage: n/aTierra Santa: Finish 3rd Recurring review Phase.Mission Trails: Finish 3rd Recurring review Phase. East Elliott: Finish RI/FS phase and start Remedial Action phase.Areas G, H, and D: Finish RI/FS Phase. Start RA-C phase.

Description: Camp Elliot originally consisted of approximately 30,500 acres acquired between 1941 and 1942. Approximately 28,000 acres were acquired in fee by Declarations of Taking, and 2,500 acres were withdrawn from Public Domain lands. The Mission T The Navy obtained the site in 1941 for use as a training base for Marines until 1954. The property was transferred to the General Services Administration and then disposed of to private parties in the 1960s. Approximately 15,000 acres of la

Latitude: 32.84166667000  
 Longitude: -117.06666667

MAP FINDINGS  
FOCUS MAP 22

Map ID	Site	Database(s)	EPA ID Number
170	<b>SYCAMORE CYN/TIERRASAN</b>	<b>ENVIROSTOR</b>	<b>S107737426</b>
	<b>TIERRASANTA, CA</b>		<b>N/A</b>

ENVIROSTOR:

Facility ID: 80001034  
 Status: Inactive - Needs Evaluation  
 Status Date: 07/01/2005  
 Site Code: Not reported  
 Site Type: Military Evaluation  
 Site Type Detailed: FUDS  
 Acres: 30500  
 NPL: NO  
 Regulatory Agencies: SMBRP  
 Lead Agency: SMBRP  
 Program Manager: Not reported  
 Supervisor: Douglas Bautista  
 Division Branch: Cleanup Cypress  
 Assembly: 77  
 Senate: 39  
 Special Program: Not reported  
 Restricted Use: NO  
 Site Mgmt Req: NONE SPECIFIED  
 Funding: DERA  
 Latitude: 32.84166  
 Longitude: -117.0666  
 APN: NONE SPECIFIED  
 Past Use: NONE SPECIFIED  
 Potential COC: Explosives (UXO, MEC)  
 Confirmed COC: NONE SPECIFIED  
 Potential Description: NONE SPECIFIED  
 Alias Name: CAMP ELLIOT  
 Alias Type: Alternate Name  
 Alias Name: CA99799F691100  
 Alias Type: Federal Facility ID  
 Alias Name: J09CA6702  
 Alias Type: INPR  
 Alias Name: 80001034  
 Alias Type: Envirostor ID Number

Completed Info:

Completed Area Name: Not reported  
 Completed Sub Area Name: Not reported  
 Completed Document Type: Not reported  
 Completed Date: Not reported  
 Comments: Not reported

Future Area Name: Not reported  
 Future Sub Area Name: Not reported  
 Future Document Type: Not reported  
 Future Due Date: Not reported  
 Schedule Area Name: Not reported  
 Schedule Sub Area Name: Not reported  
 Schedule Document Type: Not reported  
 Schedule Due Date: Not reported  
 Schedule Revised Date: Not reported



MAP FINDINGS  
FOCUS MAP 22

Map ID	Site	Database(s)	EPA ID Number
170	<b>CAMP ELLIOT</b> <b>TIERRASANTA, CA</b>	<b>ENVIROSTOR</b>	<b>S107736022</b> <b>N/A</b>

ENVIROSTOR:

Facility ID: 80000794  
 Status: Inactive - Needs Evaluation  
 Status Date: 07/01/2005  
 Site Code: Not reported  
 Site Type: Military Evaluation  
 Site Type Detailed: FUDS  
 Acres: 30500  
 NPL: NO  
 Regulatory Agencies: SMBRP  
 Lead Agency: SMBRP  
 Program Manager: Not reported  
 Supervisor: Douglas Bautista  
 Division Branch: Cleanup Cypress  
 Assembly: 77  
 Senate: 39  
 Special Program: Not reported  
 Restricted Use: NO  
 Site Mgmt Req: NONE SPECIFIED  
 Funding: DERA  
 Latitude: 32.84166  
 Longitude: -117.0666  
 APN: NONE SPECIFIED  
 Past Use: NONE SPECIFIED  
 Potential COC: Explosives (UXO, MEC)  
 Confirmed COC: NONE SPECIFIED  
 Potential Description: NONE SPECIFIED  
 Alias Name: SYCAMORE CYN/TIERRASANTA  
 Alias Type: Alternate Name  
 Alias Name: CA99799F691000  
 Alias Type: Federal Facility ID  
 Alias Name: J09CA6701  
 Alias Type: INPR  
 Alias Name: 80000794  
 Alias Type: Envirostor ID Number

Completed Info:

Completed Area Name: Not reported  
 Completed Sub Area Name: Not reported  
 Completed Document Type: Not reported  
 Completed Date: Not reported  
 Comments: Not reported

Future Area Name: Not reported  
 Future Sub Area Name: Not reported  
 Future Document Type: Not reported  
 Future Due Date: Not reported  
 Schedule Area Name: Not reported  
 Schedule Sub Area Name: Not reported  
 Schedule Document Type: Not reported  
 Schedule Due Date: Not reported  
 Schedule Revised Date: Not reported

City	EDR ID	Site Name	Site Address	Zip	Database(s)
MCAS MIRAMAR	S104735645	MARINE CORPS AIR STATION	TANK B-139 MC AIR STATION	92145	LUST
MCAS SAN DIEGO	S105024906	MCAS MIRAMAR TANK #214-6	BLDG 2146 MCAS MIRAMAR	92145	HIST CORTESE
SAN	S106993856	U & T SERVICE STATION	5345 KEARNY VILLA ROAD @ KEARNY VILLA WY	92123	ENVIROSTOR
SAN DEIGO	S105026109	GRIT HILL DISPOSAL	MAST BLVD & HWY 52	92145	HIST CORTESE
SAN DEIGO	S114572427	APOLLO GAS	1264 03RD AV		RGA LUST
SAN DEIGO	S114581998	BEECH ST & 04TH AV PROJECT	1515 04TH AV		RGA LUST
SAN DEIGO	S114625164	G LOFT PROJECT	633 07TH AV		RGA LUST
SAN DEIGO	S114663527	OLD TOWN LRT EXTENSION PROJECT	08TH AV & HARBOR		RGA LUST
SAN DEIGO	S114615763	EXPRESS GAS	501 W 09TH AV		RGA LUST
SAN DEIGO	S114627807	GOLDEN STATE GAS	501 W 09TH AV		RGA LUST
SAN DEIGO	S114680885	SAN DIEGO GAS & ELEC TANK #1702	114 10TH AVE W		RGA LUST
SAN DEIGO	S114680880	SAN DIEGO GAS & ELEC TANK #202	114 10TH AVE W		RGA LUST
SAN DEIGO	S106065782	SAN DIEGO GAS & ELECTRIC	14TH ST		RGA LUST
SAN DEIGO	S114587645	BUDGET TRADE AND GAS *	510 5TH AVE W		San Diego Co. HMMMD
SAN DEIGO	S114657103	MOUNTAIN PROFLAME GAS	30275 HY 78		RGA LUST
SAN DEIGO	S111292904	SUNRISE POWERLINK RECONDUCTORING PROJECT	APPROXIMATELY 2 MILES BETWEEN POWAY AND MCAS MIRAMAR, APPROX	92145	NPDES
SAN DEIGO	S110731976	BAYHO BLK 6J 20SD TRENCH & CONDUIT LINEAR CONVERSION PROJECT	ARROYO LINDA AVE	92123	NPDES
SAN DEIGO	S114615707	EXPRESS GAS #14	130 BEYER WY		RGA LUST
SAN DEIGO	U003790054	USMC-MIRAMAR/MCX GAS STA ANNEX	BLD G 7498	92145	UST
SAN DEIGO	S112135977	MCAS MIRAMAR MCCS GAS STATION ANNEX	BLDG 7498	92145	San Diego Co. HMMMD
SAN DEIGO	S103548046	MCAS MIRAMAR MILITARY GAS STATION	BLDG 8483	92145	San Diego Co. HMMMD
SAN DEIGO	S114659558	NAVAL STATION NEX GAS 28TH	BLDG		RGA LUST
SAN DEIGO	S114577318	AREA 22 MCX GAS STATION	BLDG 221 MCB		RGA LUST
SAN DEIGO	S114662156	NTC EXCHANGE GAS STATION	BLDG 201		RGA LUST
SAN DEIGO	S114650032	MCRD BLDG 514 GAS STATION	BLDG 224		RGA LUST
SAN DEIGO	S114662155	NTC EXCHANGE GAS STATION	BLDG 201		RGA LUST
SAN DEIGO	S114659557	NAVAL STATION NEX GAS 28TH ST	BLDG		RGA LUST
SAN DEIGO	1016426250	MAG 16 FLIGHT LINE AID STATION	BLDG 9603		FINDS
SAN DEIGO	S106069997	MCAS MIRAMAR VAL LINE	BLDG 9100	92145	San Diego Co. HMMMD
SAN DEIGO	S112135978	MCAS MIRAMAR MCCS GAS STATION	BLDG 6214	92145	San Diego Co. HMMMD
SAN DEIGO	S114672900	PWC GAS STATION	BLDG 361 NTC		RGA LUST
SAN DEIGO	S114659609	NAVAL SUB BASE-BLDG 20 NEX GAS	BLDG SUBBASE BASE PE		RGA LUST
SAN DEIGO	S114577499	AREA 43 MILITARY GAS STATIO	BLDG 432 MCB		RGA LUST
SAN DEIGO	S114650033	MCRD BLDG 514 GAS STATION	BLDG 224		RGA LUST
SAN DEIGO	S114659552	NAVAL STATION GAS STATION	BLDG		RGA LUST
SAN DEIGO	1016426240	MCAS MIRAMAR MCCS GAS STATION ANNEX	0 BLDG 7498		FINDS
SAN DEIGO	S114659551	NAVAL STATION GAS STATION	BLDG		RGA LUST
SAN DEIGO	S114577504	AREA 43 MWR GAS STATION	BLDG 432 MCB		RGA LUST
SAN DEIGO	1016426242	MCAS MIRAMAR MCCS GAS STATION	0 BLDG 6214		FINDS
SAN DEIGO	1016426227	MCAS MIRAMAR VAL LINE	0 BLDG 9100		FINDS
SAN DEIGO	1016425435	MCRD MCX GAS & SERVICE STATION	0 BLDG 514		FINDS

City	EDR ID	Site Name	Site Address	Zip	Database(s)
SAN DIEGO	1016426232	MCAS MIRAMAR MILITARY GAS STATION	0 BLDG 8483		FINDS
SAN DIEGO	S108407121	MCAS MIRAMAR UST BASE PERMIT	BLDG K-276	92145	SAN DIEGO CO. SAM
SAN DIEGO	S108407120	MCAS MIRAMAR UST BASE PERMIT	BLDG K-266	92145	SAN DIEGO CO. SAM
SAN DIEGO	S108407149	NAVAL OCEAN SYSTEMS CENTER	BLDG 15 CATALINA BL	92123	SAN DIEGO CO. SAM
SAN DIEGO	S114625966	GAS STOP	7988 BROADWAY		RGA LUST
SAN DIEGO	S114615709	EXPRESS GAS #15	7081 BROADWAY		RGA LUST
SAN DIEGO	1014679324	EXPRESS GAS	120 CALLE PRIMERO		FINDS
SAN DIEGO	S114592194	CANNON COURT PROJECT	CANNON RD & I5 (N	-9-21	RGA LUST
SAN DIEGO	1009631710	SAN DIEGO GAS & ELECTRIC CO	8890 LA CARTERA	92111	DOT OPS
SAN DIEGO	S106064042	GASOLINE TANKER ROLLOVER	805 CLAIREMONT MESA BLVD		SLIC, San Diego Co. HMMD, SAN DIEGO CO. SAM
SAN DIEGO	S114684206	SDG&E OCEANSIDE GAS REG.STA	601 S CLEVELAND ST		RGA LUST
SAN DIEGO	S114657465	MTDB TROLLEY PROJECT SANTEE	CUYAMACA/MISSION		RGA LUST
SAN DIEGO	1001115572	PYRAMID PRECISION MACHINE	7847 DANBROOK STE F	92126	RCRA NonGen / NLR, FINDS
SAN DIEGO	S108407123	MCAS MIRAMAR UST BASE PERMIT	E-9	92145	SAN DIEGO CO. SAM
SAN DIEGO	1016264898	SDG&E GAS TURBINE	FOOT OF NEVILLE ROAD NTC GATE BLDG 566		FINDS
SAN DIEGO	S114582569	BERNARDO LAKES PROJECT	S FOUR GEES/ARTES		RGA LUST
SAN DIEGO	S114582568	BERNARDO LAKES PROJECT	N FOUR GEES/ARTES		RGA LUST
SAN DIEGO	S111828613	MISSION PERIMETER SWALES PROJECT	FRIARS RD AND HWY 805	92123	NPDES
SAN DIEGO	1012123584	SAN DIEGO GAS & ELECTRIC CO	3974 GAMMA		DOT OPS
SAN DIEGO	1010019005	GAS UTILIZATION FACILITY	1902 GATCHELL ROAD		FINDS
SAN DIEGO	S114575394	ARCO GAS TERMINAL	2295 HARBOR DR E		RGA LUST
SAN DIEGO	1016264897	SDG&E DIVISION GAS TURBINE	HARBOR & VISTA RD		FINDS
SAN DIEGO	S114701966	THE GAS STATION ETC	435 N HY 101		RGA LUST
SAN DIEGO	S109438577	CALTRANS I-15 MANAGED LANES COMPREHENSIVE PROJECT	I-15		NPDES, ENF
SAN DIEGO	S114567750	A-1 QUALITY TRANSMISSION	901 W J ST		RGA LUST
SAN DIEGO	S114567970	AAMCO TRANSMISSION	355 N JOHNSON AV		RGA LUST
SAN DIEGO	S106922215		C/O L A BROWN/5011 KEARNY VILLA RD	92123	SWEEPS UST
SAN DIEGO	S114674052	RAMONA GAS SHACK	1158 MAIN ST		RGA LUST
SAN DIEGO	S114615735	EXPRESS GAS	1240 W MAIN ST		RGA LUST
SAN DIEGO	S114684744	SEMPRA EL CAJON GAS TURBINE	904 W MAIN ST		RGA LUST
SAN DIEGO	1014670547	MARINE CORPS RECRUIT DEPOT MARINE CORPS EXCHANGE GAS & SERVI	MARINE CORPS RECRUIT DEPOT, BLDG 514		FINDS
SAN DIEGO	S103443328	GRIT HILL DISPOSAL	MAST BLVD & HWY 52	92145	Cortese, ENF, WMUDS/SWAT
SAN DIEGO	S108407114	MCAS MIRAMAR UST BASE PERMIT	0 MCAS MIRAMAR	92145	SAN DIEGO CO. SAM
SAN DIEGO	S116381376	MARINE CORPS AIR STATION MIRAMAR AREA I FUEL PIPELINE RELEASES	MCAS MIRAMAR, APRON 3, NORTH-CENTRAL PORTION OF FLIGHT LINE	92145	SLIC
SAN DIEGO	S114701964	THE GAS DEPOT	495 MEADOWBROOK S.		RGA LUST
SAN DIEGO	1004675551	SHELL SERVICE STATION	9840 MIRA MAR RD / KEARNY	92126	RCRA-SQG
SAN DIEGO	S106932863	TEXACO	MIRAMAR RD	92126	SWEEPS UST
SAN DIEGO	S108407020	DASON MIRAMAR AUTO PARK	MIRAMAR RD	92126	SAN DIEGO CO. SAM
SAN DIEGO	S114678484	RONS SELF SERVE GAS & DAIRY	9035 MISSION GORGE RD		RGA LUST
SAN DIEGO	S114666038	PACIFIC DIAMOND/COD GAS&OIL	9035 MISSION GORGE RD		RGA LUST
SAN DIEGO	S114606620	COPELAND TRANSMISSION	944 W MISSION AV		RGA LUST
SAN DIEGO	S112915102	THE INSTITUTE OF GAS TECHNOLOGY	7760 MITCHNER AVE	92145	HAZNET
SAN DIEGO	S105026113	UNOCAL TERMINAL	2750 MURPHY CNYN	92123	HIST CORTESE

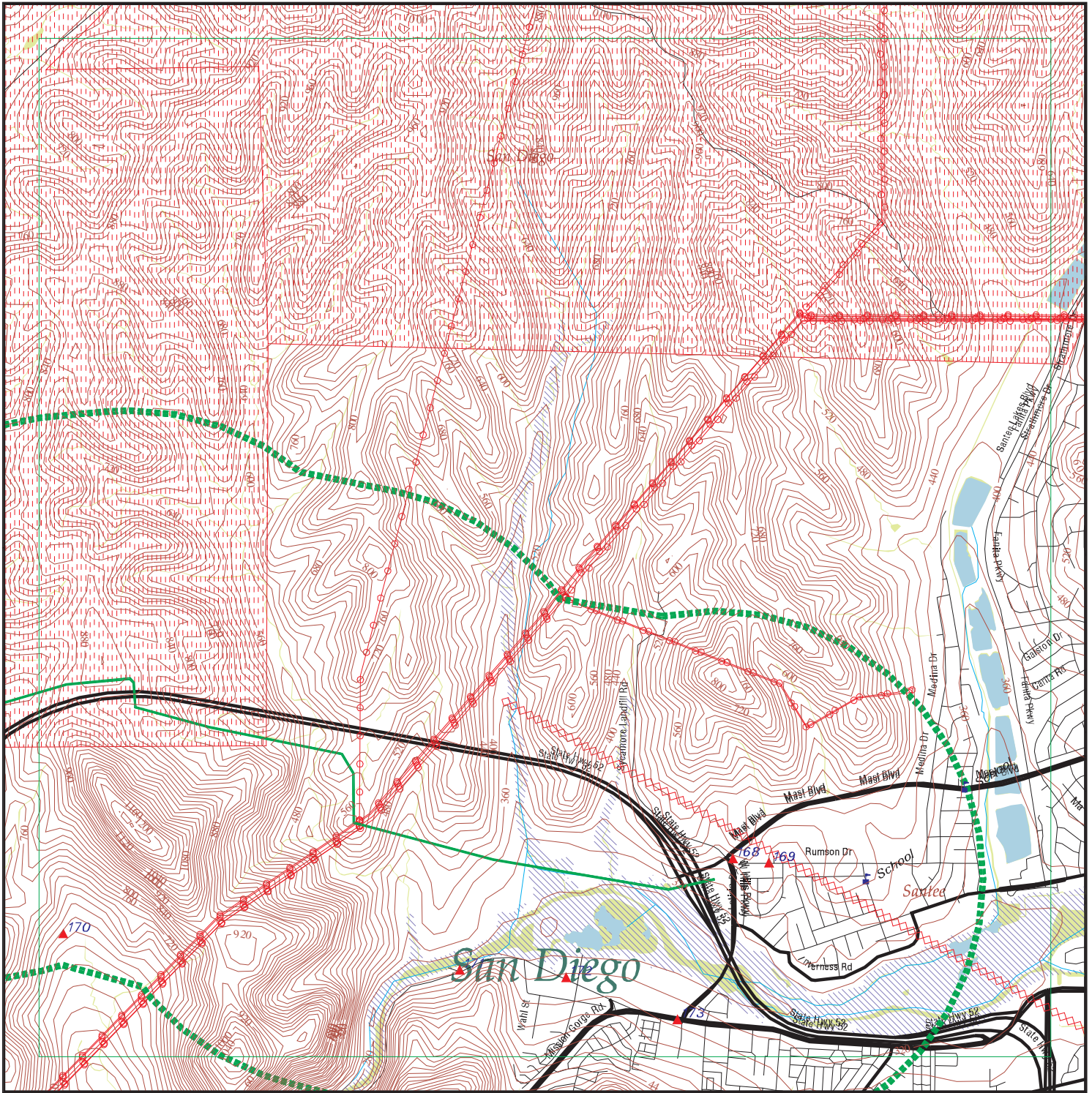
City	EDR ID	Site Name	Site Address	Zip	Database(s)
SAN DIEGO	S103442742	MURPHY-SHEPARD CANYON (KEARNY	NE MURPHY CANYON RD		WMUDS/SWAT
SAN DIEGO	S106933910	USN-NAS MIRAMAR/FRAMP BLDG 671	NAS MIRAMAR	92145	SWEEPS UST
SAN DIEGO	S106933906	USN-NAS MIRAMAR/AIMD GSE	NAS MIRAMAR	92145	SWEEPS UST
SAN DIEGO	S106933911	USN-NAS MIRAMAR/GOLF COURSE	NAS MIRAMAR	92145	SWEEPS UST
SAN DIEGO	S106933914	USN-NAS MIRAMAR/NMRC BLDG 1300	NAS MIRAMAR	92145	SWEEPS UST
SAN DIEGO	S106933905	USN-NAS MIRAMAR	NAS MIRAMAR	92145	SWEEPS UST
SAN DIEGO	S106933913	USN-NAS MIRAMAR/NEX BLDG K214	NAS MIRAMAR	92145	SWEEPS UST
SAN DIEGO	S106933909	USN-NAS MIRAMAR/BRIG BLDG 684	NAS MIRAMAR	92145	SWEEPS UST
SAN DIEGO	S106933912	USN-NAS MIRAMAR/NEX BLDG 498	NAS MIRAMAR	92145	SWEEPS UST
SAN DIEGO	S106933907	USN-NAS MIRAMAR/AUTO HOBBY	NAS MIRAMAR	92145	SWEEPS UST
SAN DIEGO	S106933908	USN-NAS MIRAMAR/BLDG K461	NAS MIRAMAR	92145	SWEEPS UST
SAN DIEGO	S114663583	OLF NEX GAS STATION	NAV OUTLYING LND		RGA LUST
SAN DIEGO	S114657947	NAB CORONADO GAS STATION 60	NAVAL AMPHIB BASE		RGA LUST
SAN DIEGO	1014670546	NAVY BASE SAN DIEGO 32ND ST NAVY EXCHANGE GAS STATION	NAVAL BASE, BLDG 3341		FINDS
SAN DIEGO	1014670544	NAVY BASE SAN DIEGO PWC GAS STATION	NAVAL BASE, BLDG 305		FINDS
SAN DIEGO	1014673652	NAVY BASE SAN DIEGO 28TH STREET NAVY EXCHANGE GAS STATION	NBSD, BLDG 3156		FINDS
SAN DIEGO	S114680884	SAN DIEGO GAS & ELECTRIC	NONE 14TH ST & IMPERIAL		RGA LUST
SAN DIEGO	S114716960	USN-NTC/PWC GAS STATION	NONE BLDG 361		RGA LUST
SAN DIEGO	S114656752	MORENA MARKET AND GAS	29801 OAK DR		RGA LUST
SAN DIEGO	S114615726	EXPRESS GAS/NIHI SITE #221	1720 OCEANSIDE BL		RGA LUST
SAN DIEGO	S114615744	EXPRESS GAS	1720 OCEANSIDE BL		RGA LUST
SAN DIEGO	S114682466	SANTA FE DEPOT PROJECT	1045 PACIFIC HY		RGA LUST
SAN DIEGO	S114615751	EXPRESS GAS	2529 PLAZA BL		RGA LUST
SAN DIEGO	S114673267	QUIK CHEK GAS STATION	13123 POWAY RD		RGA LUST
SAN DIEGO	S114670166	PLANTY (FORMER SHELL GAS ST	7982 PROSPECT PL		RGA LUST
SAN DIEGO	S114675698	REGAS	5901 RANCHO HILL DR		RGA LUST
SAN DIEGO	S103320887	MONTGOMERY DEMOLITION LANDFILL	RUFFIN RD, BETWEEN AERO DR. &		WMUDS/SWAT
SAN DIEGO	S103442740	NORTH MIRAMAR	SAN CLEMENTE CANYON	92123	WMUDS/SWAT
SAN DIEGO	1015732575	SAN DIEGO NAVAL HOSPITAL	SAN DIEGO NAVAL STATION	92145	WMUDS/SWAT
SAN DIEGO	1009630875	SAN DIEGO GAS & ELECTRIC CO	SCRIPPS RANCH BL D & CARROLL CYN RD	92131	CERC-NFRAP
SAN DIEGO	S114680878	SAN DIEGO GAS & ELEC STATION B	714 E ST W		DOT OPS
SAN DIEGO	S113881616	SAN DIEGO WATER/SEWER REPLACEMENT PROJEC ON STRAND WAY	STRAND WAY AT ISLAND COURT		RGA LUST
SAN DIEGO	S114680879	SAN DIEGO GAS & ELEC STATION B	714 E STREET, WEST		NPDES
SAN DIEGO	S114566068	32ND STREET GAS TURBINE	3970 SURFACE NAVY B-3427		RGA LUST
SAN DIEGO	S114566069	32ND STREET GAS TURBINE	3970 SURFACE NAVY B-34		RGA LUST
SAN DIEGO	S114570507	ALPINE GAS AND DIESEL	1145 TAVERN RD		RGA LUST
SAN DIEGO	S114627523	GOAL LINE L P	555 N TULLIP ST		RGA LUST
SAN DIEGO	S114627526	GOAL LINE LP	555 N TULLIP ST		RGA LUST
SAN DIEGO	S114622741	FORMER MOBIL GAS STATION	7961 UNIVERSITY AV		RGA LUST
SAN DIEGO	S114615740	EXPRESS GAS	1296 W VALLEY PY		RGA LUST
SAN DIEGO	S114666651	PALA VISTA GAS STATION	29200 VALLEY CENTER RD		RGA LUST
SAN DIEGO	S114615737	EXPRESS GAS	1266 E VALLEY PY		RGA LUST
SAN DIEGO	1014950514	SOITEC SOLAR INDUSTRIES, LLC	16550 VIA ESPRILLO		RGA LUST
SAN DIEGO	S112186449	COFFMAN SPECIALTIES, INC	9685 VIA EXCELENCIA #200	92126	RCRA-SQG, FINDS HWT

Count: 138 records

FOCUS MAP 22 ORPHAN SUMMARY

City	EDR ID	Site Name	Site Address	Zip	Database(s)
SAN DIEGO	S114580317	BARNICLES EXPRESS GAS	845 E VISTA WY		RGA LUST
SAN DIEGO	S114653900	MOBIL GAS STATION	410 W VISTA WY		RGA LUST
SAN DIEGO	S114684752	SEMPRA NAVAL STA GAS TURBINE	WARD RD & VESTA ST		RGA LUST
SAN DIEGO	S114684753	SEMPRA NAVAL STA GAS TURBIN	WARD RD & VESTA S		RGA LUST
SAN DIEGO	S114699929	TEXACO GAS STATION	12106 WOODSIDE AV		RGA LUST
SAN DIEGO ,CA	S101614190	CONVOY TERRACE PARCEL LANDFILL	S OF SR 54 & WEST OF CONVOY ST	92123	WMUDS/SWAT
SAN DIEGO COUNTY	1009631442	SAN DIEGO GAS & ELECTRIC CO	CAMPO ROAD (HWY94) WEST OF JAMACHA BLVD		DOT OPS
SAN DIEGO COUNTY	M300002124	REED OPERATION	ELIZABETH R MINE		US MINES
SANTEEE	1015740366	SAN DIEGO GAS AND ELECTRIC	8978 CARLTON OAKS DR	92071	RCRA-SQG
SANTEEE	S113781796	SAN DIEGO GAS & ELECTRIC	LAT 32.51246 LONG 117.00676	92071	HAZNET

# Focus Map 23



## EDR DataMap® - Environmental Atlas

### Legend

- |                             |                    |                         |                   |                     |
|-----------------------------|--------------------|-------------------------|-------------------|---------------------|
| Roads                       | Waterways          | Powerlines              | Water             | Listed Sites        |
| Major Roads                 | Railroads          | Pipelines               | Superfund Sites   | Sensitive Receptors |
| Contour Lines               | Study Boundary     | Fault Lines             | Federal DOD Sites |                     |
| National Wetlands Inventory | 100-Yr Flood Zones | Indian Reservations BIA |                   |                     |



Scale in Miles

FOCUS MAP 23 SUMMARY

<u>Database</u>	<u>Total Plotted</u>
<b><u>FEDERAL RECORDS</u></b>	
NPL	0
Proposed NPL	0
Delisted NPL	0
NPL LIENS	0
CERCLIS	0
CERC-NFRAP	0
LIENS 2	0
CORRACTS	0
RCRA-TSDF	0
RCRA-LQG	0
RCRA-SQG	2
RCRA-CESQG	0
RCRA NonGen / NLR	0
US ENG CONTROLS	0
US INST CONTROL	0
ERNS	0
HMIRS	0
DOT OPS	0
US CDL	0
US BROWNFIELDS	0
DOD	2
FUDS	0
LUCIS	0
CONSENT	0
ROD	0
UMTRA	0
ODI	0
DEBRIS REGION 9	0
US MINES	0
TRIS	0
TSCA	0
FTTS	0
HIST FTTS	0
SSTS	0
ICIS	0
PADS	0
MLTS	0
RADINFO	0
FINDS	0
RAATS	0
RMP	0
US HIST CDL	0
PCB TRANSFORMER	0
2020 COR ACTION	0
LEAD SMELTERS	0
EPA WATCH LIST	0
US AIRS	0
PRP	0

FOCUS MAP 23 SUMMARY

<u>Database</u>	<u>Total Plotted</u>
FEMA UST	0
COAL ASH EPA	0
FEDERAL FACILITY	0
SCRD DRYCLEANERS	0
COAL ASH DOE	0
US FIN ASSUR	0

**STATE AND LOCAL RECORDS**

HIST Cal-Sites	0
CA BOND EXP. PLAN	0
SCH	0
Toxic Pits	0
SWF/LF	1
NPDES	2
WDS	1
UIC	0
Cortese	0
HIST CORTESE	1
SWRCY	1
LUST	3
CA FID UST	0
SLIC	1
UST	0
HIST UST	0
LIENS	0
CUPA Listings	0
SWEEPS UST	1
CHMIRS	0
LDS	1
AST	2
MCS	0
Notify 65	0
DEED	0
VCP	0
DRYCLEANERS	0
WIP	0
ENF	1
CDL	0
RESPONSE	0
HAZNET	1
EMI	2
HAULERS	0
ENVIROSTOR	2
HWP	0
HWT	0
MWMP	0
RGA LF	0
RGA LUST	0
PROC	0
WMUDS/SWAT	1



FOCUS MAP 23 SUMMARY

<u>Database</u>	<u>Total Plotted</u>
<b><u>TRIBAL RECORDS</u></b>	
INDIAN RESERV	0
INDIAN ODI	0
INDIAN LUST	0
INDIAN UST	0
INDIAN VCP	0
<b><u>EDR PROPRIETARY RECORDS</u></b>	
EDR MGP	0
EDR US Hist Auto Stat	1
EDR US Hist Cleaners	0
RGA LUST	0
RGA LF	0

NOTES:

Sites may be listed in more than one database

MAP FINDINGS  
FOCUS MAP 23

Map ID	Site	Database(s)	EPA ID Number
DOD Region	<b>EL CENTRO NAVAL AIR FACILITY</b> <b>EL CENTRO NAVAL AIR FACIL (County), CA</b> DOD: Feature 1: Navy DOD Feature 2: Not reported Feature 3: Not reported URL: Not reported Name 1: El Centro Naval Air Facility Name 2: Not reported Name 3: Not reported State: CA DOD Site: Yes Tile name: CASAN_DIEGO	DOD	CUSA145303 N/A
DOD Region	<b>MIRAMAR NAVAL AIR STATION</b> <b>MIRAMAR NAVAL AIR STATION (County), CA</b> DOD: Feature 1: Navy DOD Feature 2: Not reported Feature 3: Not reported URL: Not reported Name 1: Miramar Naval Air Station Name 2: Not reported Name 3: Not reported State: CA DOD Site: Yes Tile name: CASAN_DIEGO	DOD	CUSA145318 N/A
168	<b>GAS RECOVERY SYSTEMS INC</b> <b>8514 MAST BL</b> <b>SANTEE, CA 92071</b>  CA WDS: Facility ID: San Diego 371017997 Facility Type: Industrial - Facility that treats and/or disposes of liquid or semisolid wastes from any servicing, producing, manufacturing or processing operation of whatever nature, including mining, gravel washing, geothermal operations, air conditioning, ship building and repairing, oil production, storage and disposal operations, water pumping.  Facility Status: Active - Any facility with a continuous or seasonal discharge that is under Waste Discharge Requirements.  NPDES Number: CAS000001 The 1st 2 characters designate the state. The remaining 7 are assigned by the Regional Board  Subregion: 9 Facility Telephone: 8585772772 Facility Contact: FERRELL TOM Agency Name: HANSON AGGREGATES PSW Agency Address: PO Box 639069 Agency City,St,Zip: San Diego 921639069 Agency Contact: Pete Zagar Agency Telephone: 8585772772	WDS NPDES AST San Diego Co. HMMD EMI	S104569499 N/A

MAP FINDINGS  
FOCUS MAP 23

Map ID Site Database(s) EPA ID Number

**GAS RECOVERY SYSTEMS INC (Continued)**

**S104569499**

Agency Type: Private  
 SIC Code: 0  
 SIC Code 2: Not reported  
 Primary Waste Type: Not reported  
 Primary Waste: Not reported  
 Waste Type2: Not reported  
 Waste2: Not reported  
 Primary Waste Type: Not reported  
 Secondary Waste: Not reported  
 Secondary Waste Type: Not reported  
 Design Flow: 0  
 Baseline Flow: 0  
 Reclamation: Not reported  
 POTW: Not reported  
 Treat To Water: Minor Threat to Water Quality. A violation of a regional board order should cause a relatively minor impairment of beneficial uses compared to a major or minor threat. Not: All nurds without a TTWQ will be considered a minor threat to water quality unless coded at a higher Level. A Zero (0) may be used to code those NURDS that are found to represent no threat to water quality.  
 Complexity: Category C - Facilities having no waste treatment systems, such as cooling water dischargers or those who must comply through best management practices, facilities with passive waste treatment and disposal systems, such as septic systems with subsurface disposal, or dischargers having waste storage systems with land disposal such as dairy waste ponds.

**NPDES:**

Npdes Number: CAS000002  
 Facility Status: Active  
 Agency Id: 0  
 Region: 9  
 Regulatory Measure Id: 438410  
 Order No: 2009-0009-DWQ  
 Regulatory Measure Type: Enrollee  
 Place Id: Not reported  
 WDID: 9 37C366918  
 Program Type: Construction  
 Adoption Date Of Regulatory Measure: Not reported  
 Effective Date Of Regulatory Measure: 06/26/2013  
 Expiration Date Of Regulatory Measure: Not reported  
 Termination Date Of Regulatory Measure: Not reported  
 Discharge Name: Sycamore Landfill Inc  
 Discharge Address: 8514 Mast Blvd  
 Discharge City: Santee  
 Discharge State: California  
 Discharge Zip: 92071

Npdes Number: CAS000001  
 Facility Status: Active  
 Agency Id: 0  
 Region: 9  
 Regulatory Measure Id: 432373  
 Order No: 97-03-DWQ  
 Regulatory Measure Type: Enrollee  
 Place Id: Not reported  
 WDID: 9 37I023922

MAP FINDINGS  
FOCUS MAP 23

Map ID      Site      Database(s)      EPA ID Number

**GAS RECOVERY SYSTEMS INC (Continued)**

**S104569499**

Program Type:	Industrial
Adoption Date Of Regulatory Measure:	Not reported
Effective Date Of Regulatory Measure:	11/16/2012
Expiration Date Of Regulatory Measure:	Not reported
Termination Date Of Regulatory Measure:	Not reported
Discharge Name:	Sycamore Energy LLC
Discharge Address:	5087 Junction Road
Discharge City:	Lockport
Discharge State:	New York
Discharge Zip:	14094
Npdes Number:	CAS000001
Facility Status:	Terminated
Agency Id:	0
Region:	9
Regulatory Measure Id:	218412
Order No:	97-03-DWQ
Regulatory Measure Type:	Enrollee
Place Id:	Not reported
WDID:	9 371009504
Program Type:	Industrial
Adoption Date Of Regulatory Measure:	Not reported
Effective Date Of Regulatory Measure:	11/25/1992
Expiration Date Of Regulatory Measure:	Not reported
Termination Date Of Regulatory Measure:	11/07/2012
Discharge Name:	Gas Recovery Systems LLC Sycamore
Discharge Address:	5087 Junction Rd
Discharge City:	Lockport
Discharge State:	California
Discharge Zip:	14904
Npdes Number:	CAS000001
Facility Status:	Active
Agency Id:	0
Region:	9
Regulatory Measure Id:	218893
Order No:	97-03-DWQ
Regulatory Measure Type:	Enrollee
Place Id:	Not reported
WDID:	9 371017997
Program Type:	Industrial
Adoption Date Of Regulatory Measure:	Not reported
Effective Date Of Regulatory Measure:	03/19/2003
Expiration Date Of Regulatory Measure:	Not reported
Termination Date Of Regulatory Measure:	Not reported
Discharge Name:	Hanson Aggregates LLC
Discharge Address:	13550 Live Oak Ave
Discharge City:	Irwindale
Discharge State:	California
Discharge Zip:	91706
Npdes Number:	CAS000001
Facility Status:	Active
Agency Id:	0
Region:	9
Regulatory Measure Id:	308318
Order No:	97-03-DWQ

MAP FINDINGS  
FOCUS MAP 23

Map ID Site Database(s) EPA ID Number

**GAS RECOVERY SYSTEMS INC (Continued)**

**S104569499**

Regulatory Measure Type: Enrollee  
Place Id: Not reported  
WDID: 9 371020434  
Program Type: Industrial  
Adoption Date Of Regulatory Measure: Not reported  
Effective Date Of Regulatory Measure: 08/28/2006  
Expiration Date Of Regulatory Measure: Not reported  
Termination Date Of Regulatory Measure: Not reported  
Discharge Name: Cedarwood Young Co dba Allan Co  
Discharge Address: 14618 Arrow Hwy  
Discharge City: Baldwin Park  
Discharge State: California  
Discharge Zip: 91706

AST:

Owner: HANSON AGGREGATES PSW, INC  
Total Gallons: 2410  
Certified Unified Program Agencies: San Diego

SAN DIEGO CO. HMMD:

Facility Id: 203112  
Business Type: 6HK61  
EPA Id Number: CAL000267316  
APN: 366-041-01-00  
Last HMMD Inspection: 10/04/2011  
Permit Status: OPEN  
Permit Expiration: 06/30/2013  
Facility Owner: HANSON AGGREGATES PSW, INC  
Facility Address: PO BOX 639069  
Facility City: SAN DIEGO  
Facility State: CA  
Facility Zip: 92163-9069  
UST Owner: Not reported  
Handle Regulated Hazmat: Y  
Own Or Operate UST: Not reported  
Subject To APSA: Y  
Generate Haz Waste: Not reported  
Treat Haz Waste: Not reported  
Generate Medical Waste: Not reported

Active Permits:

Facility Id: 203112  
Update Date: 11/02/2012  
Case Number: Not reported  
Name: WASTE 223 UNSPEC OIL CONTAINING WASTE  
Other Information: WASTE OILY ABSORBENT/RAGS  
Material Waste: Waste  
Hazardous Categories 1: Not reported  
Hazardous Categories 2: Not reported

Facility Id: 203112  
Update Date: 11/02/2012  
Case Number: Not reported  
Name: WASTE 888 USED OIL FILTERS  
Other Information: Not reported  
Material Waste: Waste  
Hazardous Categories 1: Not reported

MAP FINDINGS  
FOCUS MAP 23

Map ID      Site      Database(s)      EPA ID Number

---

**GAS RECOVERY SYSTEMS INC (Continued)**

**S104569499**

Hazardous Categories 2:      Not reported

Facility Id:                    203112  
Update Date:                11/02/2012  
Case Number:                74-86-2  
Name:                         ACETYLENE GAS  
Other Information:            Not reported  
Material Waste:              Material  
Hazardous Categories 1:      FIRE  
Hazardous Categories 2:      PRESSURE RELEASE

Facility Id:                    203112  
Update Date:                11/02/2012  
Case Number:                64742-54-7  
Name:                         CRANKCASE OIL, GEAR LUBRICANT  
Other Information:            Not reported  
Material Waste:              Material  
Hazardous Categories 1:      FIRE  
Hazardous Categories 2:      CHRONIC

Facility Id:                    203112  
Update Date:                11/02/2012  
Case Number:                86290-81-5  
Name:                         GASOLINE  
Other Information:            REGULAR UNLEADED (ON TRUCK)  
Material Waste:              Material  
Hazardous Categories 1:      FIRE  
Hazardous Categories 2:      ACUTE

Facility Id:                    203112  
Update Date:                11/02/2012  
Case Number:                68476-34-6  
Name:                         DIESEL FUEL - RED-DYE  
Other Information:            (CLEAR DIESEL ON FUEL TRUCK)  
Material Waste:              Material  
Hazardous Categories 1:      FIRE  
Hazardous Categories 2:      ACUTE

Facility Id:                    203112  
Update Date:                11/02/2012  
Case Number:                7782-44-7  
Name:                         OXYGEN GAS  
Other Information:            Not reported  
Material Waste:              Material  
Hazardous Categories 1:      FIRE  
Hazardous Categories 2:      PRESSURE RELEASE

Facility Id:                    203112  
Update Date:                11/02/2012  
Case Number:                Not reported  
Name:                         WASTE 221 WASTE OIL & MIXED OIL  
Other Information:            USED OIL  
Material Waste:              Waste  
Hazardous Categories 1:      Not reported  
Hazardous Categories 2:      Not reported

MAP FINDINGS  
FOCUS MAP 23

Map ID	Site	Database(s)	EPA ID Number
--------	------	-------------	---------------

**GAS RECOVERY SYSTEMS INC (Continued)**

**S104569499**

Violations Active Permits:

Facility Id: 203112  
 Update Date: 11/02/2012  
 Inspection Date: 10/14/2008  
 Violation Code: 6HV0225  
 Violation: ACCUMULATED HW>180 OR >270 DAYS  
 Violation Citation: Accumulated waste too long (>180 or 270 days). 66262.34(d), CFR 262.34(e)&(f), &/or 25201(a) [>90 days for AHW waste]  
 Activity: ACTIVE

Facility Id: 203112  
 Update Date: 11/02/2012  
 Inspection Date: 10/14/2008  
 Violation Code: 6HV0228  
 Violation: CONTAINER NOT KEPT CLOSED  
 Violation Citation: Failed to keep container closed. CFR 265.173  
 Activity: ACTIVE

Facility Id: 203112  
 Update Date: 11/02/2012  
 Inspection Date: 10/14/2008  
 Violation Code: 6HV0227  
 Violation: HAZWASTE TANK/CONTAINER W/O LABEL/DATE  
 Violation Citation: Failed to properly label/date hazardous waste container &/or tank. 66262.34(f)  
 Activity: ACTIVE

Facility Id: 203112  
 Update Date: 11/02/2012  
 Inspection Date: 10/14/2008  
 Violation Code: 6HV0218  
 Violation: FILTERS:FUEL/OIL NOT LABELED OR CLOSED  
 Violation Citation: Failed to label &/or close drained used oil filters &/or used fuel filters. 25250.22 and 66266.130( c)(3)  
 Activity: ACTIVE

Facility Id: 207747  
 Business Type: 6HK32  
 EPA Id Number: CAL000310440  
 APN: 366-041-01-00  
 Last HMMMD Inspection: 08/16/2012  
 Permit Status: OPEN  
 Permit Expiration: 06/30/2013  
 Facility Owner: CEDAR WODD YOUNG COMPANY, INC  
 Facility Address: 14620 JOANBRIDGE ST  
 Facility City: BALDWIN PARK  
 Facility State: CA  
 Facility Zip: 91706  
 UST Owner: Not reported  
 Handle Regulated Hazmat: Y  
 Own Or Operate UST: Not reported  
 Subject To APSA: Not reported  
 Generate Haz Waste: Y  
 Treat Haz Waste: Not reported  
 Generate Medical Waste: Not reported

MAP FINDINGS  
FOCUS MAP 23

Map ID	Site	Database(s)	EPA ID Number
--------	------	-------------	---------------

**GAS RECOVERY SYSTEMS INC (Continued)**

**S104569499**

Active Permits:

Facility Id: 207747  
 Update Date: 11/02/2012  
 Case Number: 74-98-6  
 Name: PROPANE  
 Other Information: Not reported  
 Material Waste: Material  
 Hazardous Categories 1: FIRE  
 Hazardous Categories 2: PRESSURE RELEASE

Facility Id: 207747  
 Update Date: 11/02/2012  
 Case Number: Not reported  
 Name: WASTE 860 UNIVERSAL WASTE CRTS/LAMPS/BATTERIES/ETC  
 Other Information: CRTS, CPUS, MONITORS, TVS (HAULER: IMS ELECTRONICS RECYCLING)  
 Material Waste: Waste  
 Hazardous Categories 1: Not reported  
 Hazardous Categories 2: Not reported

Facility Id: 207747  
 Update Date: 11/02/2012  
 Case Number: Not reported  
 Name: WASTE 444 USED BATTERIES  
 Other Information: BATTERY SYSTEMS  
 Material Waste: Waste  
 Hazardous Categories 1: Not reported  
 Hazardous Categories 2: Not reported

Violations Active Permits:

Facility Id: 207747  
 Update Date: 11/02/2012  
 Inspection Date: 02/21/2007  
 Violation Code: 6HV1002  
 Violation: HMBP NOT ESTABLISHED/IMPLEMENTED.  
 Violation Citation: Hazardous materials handler has not established/implemented a business plan. HSC 25503.5(a)  
 Activity: ACTIVE

Facility Id: 138122  
 Business Type: 6HK70  
 EPA Id Number: CAD982431934  
 APN: 366-041-01-00  
 Last HMMD Inspection: 01/03/2012  
 Permit Status: OPEN  
 Permit Expiration: 09/30/2013  
 Facility Owner: SYCAMORE LANDFILL, INC.  
 Facility Address: 8514 MAST BL  
 Facility City: SANTEE  
 Facility State: CA  
 Facility Zip: 92071  
 UST Owner: Not reported  
 Handle Regulated Hazmat: Y  
 Own Or Operate UST: Not reported  
 Subject To APSA: Y  
 Generate Haz Waste: Y



MAP FINDINGS  
FOCUS MAP 23

Map ID	Site	Database(s)	EPA ID Number
--------	------	-------------	---------------

**GAS RECOVERY SYSTEMS INC (Continued)**

**S104569499**

Treat Haz Waste: Not reported  
Generate Medical Waste: Not reported

Active Permits:

Facility Id: 138122  
Update Date: 11/02/2012  
Case Number: Not reported  
Name: WASTE 221 WASTE OIL & MIXED OIL  
Other Information: CONTAMINATED BY OIL, FUEL-DIRT/SAND/SOIL-NON RCRA H.WST SLDS  
Material Waste: Waste  
Hazardous Categories 1: Not reported  
Hazardous Categories 2: Not reported

Facility Id: 138122  
Update Date: 11/02/2012  
Case Number: 107-21-1  
Name: ETHYLENE GLYCOL COOLANT  
Other Information: ANTIFREEZE  
Material Waste: Material  
Hazardous Categories 1: ACUTE  
Hazardous Categories 2: CHRONIC

Facility Id: 138122  
Update Date: 11/02/2012  
Case Number: Not reported  
Name: WASTE 612 HOUSEHOLD WASTES  
Other Information: WASTE NOT CAUGHT @ LOAD CHECK  
Material Waste: Waste  
Hazardous Categories 1: Not reported  
Hazardous Categories 2: Not reported

Facility Id: 138122  
Update Date: 11/02/2012  
Case Number: 74-86-2  
Name: ACETYLENE GAS  
Other Information: Not reported  
Material Waste: Material  
Hazardous Categories 1: FIRE  
Hazardous Categories 2: PRESSURE RELEASE

Facility Id: 138122  
Update Date: 11/02/2012  
Case Number: 68476-85-7  
Name: PROPANE  
Other Information: PROPANE LPG  
Material Waste: Material  
Hazardous Categories 1: FIRE  
Hazardous Categories 2: Not reported

Facility Id: 138122  
Update Date: 11/02/2012  
Case Number: 7727-37-9  
Name: NITROGEN GAS  
Other Information: Not reported  
Material Waste: Material  
Hazardous Categories 1: FIRE  
Hazardous Categories 2: PRESSURE RELEASE

MAP FINDINGS  
FOCUS MAP 23

Map ID Site Database(s) EPA ID Number

**GAS RECOVERY SYSTEMS INC (Continued)**

**S104569499**

Facility Id: 138122  
Update Date: 11/02/2012  
Case Number: 7782-44-7  
Name: OXYGEN GAS  
Other Information: Not reported  
Material Waste: Material  
Hazardous Categories 1: FIRE  
Hazardous Categories 2: PRESSURE RELEASE

Facility Id: 138122  
Update Date: 11/02/2012  
Case Number: Not reported  
Name: WASTE 343 UNSPEC ORGANIC LIQUID MIXTURE  
Other Information: ANTIFREEZE  
Material Waste: Waste  
Hazardous Categories 1: Not reported  
Hazardous Categories 2: Not reported

Facility Id: 138122  
Update Date: 11/02/2012  
Case Number: Not reported  
Name: WASTE 888 USED OIL FILTERS  
Other Information: DRAINED FILTERS  
Material Waste: Waste  
Hazardous Categories 1: Not reported  
Hazardous Categories 2: Not reported

Facility Id: 138122  
Update Date: 11/02/2012  
Case Number: 8002059  
Name: OIL, LUBRICATING, MOTOR & HYDRAULIC  
Other Information: OIL (SAE30,80W-90,SAE 50, 10W AND 15-W40)  
Material Waste: Material  
Hazardous Categories 1: FIRE  
Hazardous Categories 2: Not reported

Facility Id: 138122  
Update Date: 11/02/2012  
Case Number: Not reported  
Name: WASTE 221 WASTE OIL & MIXED OIL  
Other Information: 500 G AST  
Material Waste: Waste  
Hazardous Categories 1: Not reported  
Hazardous Categories 2: Not reported

Facility Id: 138122  
Update Date: 11/02/2012  
Case Number: 68334-30-5  
Name: DIESEL-SPLIT TANK  
Other Information: 12000 G AST AND 650 G PORTABLE TANK ON VEHICLE  
Material Waste: Material  
Hazardous Categories 1: FIRE  
Hazardous Categories 2: Not reported

Violations Active Permits:  
Facility Id: 138122  
Update Date: 11/02/2012

MAP FINDINGS  
FOCUS MAP 23

Map ID Site Database(s) EPA ID Number

**GAS RECOVERY SYSTEMS INC (Continued)**

**S104569499**

Inspection Date: 08/26/2008  
 Violation Code: 6HV1601  
 Violation: HAZWASTE TANKS W/O P.E. ASSESSMENT  
 Violation Citation: Failed to obtain a P.E. assessment for hazardous waste tank system.  
 66265.191(a) or 66265.192(a)  
 Activity: ACTIVE

Facility Id: 134647  
 Business Type: 6HK52  
 EPA Id Number: CAL000027451  
 APN: 366-041-01-00  
 Last HMMMD Inspection: 06/11/2008  
 Permit Status: OPEN  
 Permit Expiration: 10/31/2013  
 Facility Owner: GAS RECOVERY SYSTEMS  
 Facility Address: ONE NORTH LEXINGTON AV  
 Facility City: WHITE PLAINS  
 Facility State: NY  
 Facility Zip: 10601-1721  
 UST Owner: Not reported  
 Handle Regulated Hazmat: Y  
 Own Or Operate UST: Not reported  
 Subject To APSA: Not reported  
 Generate Haz Waste: Y  
 Treat Haz Waste: Not reported  
 Generate Medical Waste: Not reported

Active Permits:

Facility Id: 134647  
 Update Date: 11/02/2012  
 Case Number: 74-98-6  
 Name: PROPANE  
 Other Information: Not reported  
 Material Waste: Material  
 Hazardous Categories 1: FIRE  
 Hazardous Categories 2: PRESSURE RELEASE

Facility Id: 134647  
 Update Date: 11/02/2012  
 Case Number: Not reported  
 Name: WASTE 888 USED OIL FILTERS  
 Other Information: Not reported  
 Material Waste: Waste  
 Hazardous Categories 1: Not reported  
 Hazardous Categories 2: Not reported

Facility Id: 134647  
 Update Date: 11/02/2012  
 Case Number: Not reported  
 Name: WASTE 221 WASTE OIL & MIXED OIL  
 Other Information: MXD TURBINE & CMPSR OIL  
 Material Waste: Waste  
 Hazardous Categories 1: Not reported  
 Hazardous Categories 2: Not reported

Facility Id: 134647  
 Update Date: 11/02/2012

MAP FINDINGS  
FOCUS MAP 23

Map ID Site Database(s) EPA ID Number

**GAS RECOVERY SYSTEMS INC (Continued)**

**S104569499**

Case Number: 8012-95-1  
Name: LUBE OILS  
Other Information: Not reported  
Material Waste: Material  
Hazardous Categories 1: FIRE  
Hazardous Categories 2: CHRONIC

Facility Id: 203112  
Business Type: 6HK61  
EPA Id Number: CAL000267316  
APN: 366-041-01-00  
Last HMMMD Inspection: 10/04/2011  
Permit Status: OPEN  
Permit Expiration: 06/30/2013  
Facility Owner: HANSON AGGREGATES PSW, INC  
Facility Address: PO BOX 639069  
Facility City: SAN DIEGO  
Facility State: CA  
Facility Zip: 92163-9069  
UST Owner: Not reported  
Handle Regulated Hazmat: Y  
Own Or Operate UST: Not reported  
Subject To APSA: Y  
Generate Haz Waste: Y  
Treat Haz Waste: Not reported  
Generate Medical Waste: Not reported

Active Permits:

Facility Id: 203112  
Update Date: 11/02/2012  
Case Number: Not reported  
Name: WASTE 223 UNSPEC OIL CONTAINING WASTE  
Other Information: WASTE OILY ABSORBENT/RAGS  
Material Waste: Waste  
Hazardous Categories 1: Not reported  
Hazardous Categories 2: Not reported

Facility Id: 203112  
Update Date: 11/02/2012  
Case Number: Not reported  
Name: WASTE 888 USED OIL FILTERS  
Other Information: Not reported  
Material Waste: Waste  
Hazardous Categories 1: Not reported  
Hazardous Categories 2: Not reported

Facility Id: 203112  
Update Date: 11/02/2012  
Case Number: 74-86-2  
Name: ACETYLENE GAS  
Other Information: Not reported  
Material Waste: Material  
Hazardous Categories 1: FIRE  
Hazardous Categories 2: PRESSURE RELEASE

Facility Id: 203112  
Update Date: 11/02/2012

MAP FINDINGS  
FOCUS MAP 23

Map ID Site Database(s) EPA ID Number

**GAS RECOVERY SYSTEMS INC (Continued)**

**S104569499**

Case Number: 64742-54-7  
Name: CRANKCASE OIL, GEAR LUBRICANT  
Other Information: Not reported  
Material Waste: Material  
Hazardous Categories 1: FIRE  
Hazardous Categories 2: CHRONIC

Facility Id: 203112  
Update Date: 11/02/2012  
Case Number: 86290-81-5  
Name: GASOLINE  
Other Information: REGULAR UNLEADED (ON TRUCK)  
Material Waste: Material  
Hazardous Categories 1: FIRE  
Hazardous Categories 2: ACUTE

Facility Id: 203112  
Update Date: 11/02/2012  
Case Number: 68476-34-6  
Name: DIESEL FUEL - RED-DYE  
Other Information: (CLEAR DIESEL ON FUEL TRUCK)  
Material Waste: Material  
Hazardous Categories 1: FIRE  
Hazardous Categories 2: ACUTE

Facility Id: 203112  
Update Date: 11/02/2012  
Case Number: 7782-44-7  
Name: OXYGEN GAS  
Other Information: Not reported  
Material Waste: Material  
Hazardous Categories 1: FIRE  
Hazardous Categories 2: PRESSURE RELEASE

Facility Id: 203112  
Update Date: 11/02/2012  
Case Number: Not reported  
Name: WASTE 221 WASTE OIL & MIXED OIL  
Other Information: USED OIL  
Material Waste: Waste  
Hazardous Categories 1: Not reported  
Hazardous Categories 2: Not reported

Violations Active Permits:

Facility Id: 203112  
Update Date: 11/02/2012  
Inspection Date: 10/14/2008  
Violation Code: 6HV0225  
Violation: ACCUMULATED HW>180 OR >270 DAYS  
Violation Citation: Accumulated waste too long (>180 or 270 days). 66262.34(d), CFR 262.34(e)&(f), &/or 25201(a) [>90 days for AHW waste]  
Activity: ACTIVE

Facility Id: 203112  
Update Date: 11/02/2012  
Inspection Date: 10/14/2008  
Violation Code: 6HV0228

MAP FINDINGS  
FOCUS MAP 23

Map ID      Site      Database(s)      EPA ID Number

---

**GAS RECOVERY SYSTEMS INC (Continued)**

**S104569499**

Violation: CONTAINER NOT KEPT CLOSED  
 Violation Citation: Failed to keep container closed. CFR 265.173  
 Activity: ACTIVE

Facility Id: 203112  
 Update Date: 11/02/2012  
 Inspection Date: 10/14/2008  
 Violation Code: 6HV0227  
 Violation: HAZWASTE TANK/CONTAINER W/O LABEL/DATE  
 Violation Citation: Failed to properly label/date hazardous waste container &/or tank.  
 66262.34(f)  
 Activity: ACTIVE

Facility Id: 203112  
 Update Date: 11/02/2012  
 Inspection Date: 10/14/2008  
 Violation Code: 6HV0218  
 Violation: FILTERS:FUEL/OIL NOT LABELED OR CLOSED  
 Violation Citation: Failed to label &/or close drained used oil filters &/or used fuel  
 filters. 25250.22 and 66266.130( c)(3)  
 Activity: ACTIVE

[Click this hyperlink](#) while viewing on your computer to access  
 3 additional CA\_HMMD: record(s) in the EDR Site Report.

EMI:

Year: 2006  
 County Code: 37  
 Air Basin: SD  
 Facility ID: 8719  
 Air District Name: SD  
 SIC Code: 4953  
 Air District Name: SAN DIEGO COUNTY APCD  
 Community Health Air Pollution Info System: Not reported  
 Consolidated Emission Reporting Rule: Not reported  
 Total Organic Hydrocarbon Gases Tons/Yr: 277.73  
 Reactive Organic Gases Tons/Yr: 2.64  
 Carbon Monoxide Emissions Tons/Yr: .41  
 NOX - Oxides of Nitrogen Tons/Yr: 6.7  
 SOX - Oxides of Sulphur Tons/Yr: 1.22  
 Particulate Matter Tons/Yr: 705.55  
 Part. Matter 10 Micrometers & Smlr Tons/Yr: 284.08

Year: 2007  
 County Code: 37  
 Air Basin: SD  
 Facility ID: 8719  
 Air District Name: SD  
 SIC Code: 4953  
 Air District Name: SAN DIEGO COUNTY APCD  
 Community Health Air Pollution Info System: Not reported  
 Consolidated Emission Reporting Rule: Not reported  
 Total Organic Hydrocarbon Gases Tons/Yr: 277.73  
 Reactive Organic Gases Tons/Yr: 2.64  
 Carbon Monoxide Emissions Tons/Yr: .41  
 NOX - Oxides of Nitrogen Tons/Yr: 6.7

MAP FINDINGS  
FOCUS MAP 23

Map ID Site Database(s) EPA ID Number

**GAS RECOVERY SYSTEMS INC (Continued)**

**S104569499**

SOX - Oxides of Sulphur Tons/Yr:	1.22
Particulate Matter Tons/Yr:	705.55
Part. Matter 10 Micrometers & Smlr Tons/Yr:	284.08
Year:	2007
County Code:	37
Air Basin:	SD
Facility ID:	6257
Air District Name:	SD
SIC Code:	4953
Air District Name:	SAN DIEGO COUNTY APCD
Community Health Air Pollution Info System:	Not reported
Consolidated Emission Reporting Rule:	Not reported
Total Organic Hydrocarbon Gases Tons/Yr:	10.19
Reactive Organic Gases Tons/Yr:	.83
Carbon Monoxide Emissions Tons/Yr:	23.49
NOX - Oxides of Nitrogen Tons/Yr:	30.4
SOX - Oxides of Sulphur Tons/Yr:	4.48
Particulate Matter Tons/Yr:	1.6
Part. Matter 10 Micrometers & Smlr Tons/Yr:	1.6
Year:	2008
County Code:	37
Air Basin:	SD
Facility ID:	6257
Air District Name:	SD
SIC Code:	4953
Air District Name:	SAN DIEGO COUNTY APCD
Community Health Air Pollution Info System:	Not reported
Consolidated Emission Reporting Rule:	Not reported
Total Organic Hydrocarbon Gases Tons/Yr:	7.2
Reactive Organic Gases Tons/Yr:	.51
Carbon Monoxide Emissions Tons/Yr:	18.51
NOX - Oxides of Nitrogen Tons/Yr:	20.39
SOX - Oxides of Sulphur Tons/Yr:	3.16
Particulate Matter Tons/Yr:	1.13
Part. Matter 10 Micrometers & Smlr Tons/Yr:	1.13
Year:	2008
County Code:	37
Air Basin:	SD
Facility ID:	9165
Air District Name:	SD
SIC Code:	1442
Air District Name:	SAN DIEGO COUNTY APCD
Community Health Air Pollution Info System:	Not reported
Consolidated Emission Reporting Rule:	Not reported
Total Organic Hydrocarbon Gases Tons/Yr:	0
Reactive Organic Gases Tons/Yr:	0
Carbon Monoxide Emissions Tons/Yr:	0
NOX - Oxides of Nitrogen Tons/Yr:	0
SOX - Oxides of Sulphur Tons/Yr:	0
Particulate Matter Tons/Yr:	181.12
Part. Matter 10 Micrometers & Smlr Tons/Yr:	82.15
Year:	2009
County Code:	37

MAP FINDINGS  
FOCUS MAP 23

Map ID Site Database(s) EPA ID Number

**GAS RECOVERY SYSTEMS INC (Continued)**

**S104569499**

Air Basin: SD  
 Facility ID: 9165  
 Air District Name: SD  
 SIC Code: 1442  
 Air District Name: SAN DIEGO COUNTY APCD  
 Community Health Air Pollution Info System: Not reported  
 Consolidated Emission Reporting Rule: Not reported  
 Total Organic Hydrocarbon Gases Tons/Yr: 0  
 Reactive Organic Gases Tons/Yr: 0  
 Carbon Monoxide Emissions Tons/Yr: 0  
 NOX - Oxides of Nitrogen Tons/Yr: 0  
 SOX - Oxides of Sulphur Tons/Yr: 0  
 Particulate Matter Tons/Yr: 63.799999999999997  
 Part. Matter 10 Micrometers & Smlr Tons/Yr: 29.41

Year: 2009  
 County Code: 37  
 Air Basin: SD  
 Facility ID: 6257  
 Air District Name: SD  
 SIC Code: 4953  
 Air District Name: SAN DIEGO COUNTY APCD  
 Community Health Air Pollution Info System: Not reported  
 Consolidated Emission Reporting Rule: Not reported  
 Total Organic Hydrocarbon Gases Tons/Yr: 7.2000000000000002  
 Reactive Organic Gases Tons/Yr: 0.54000000000000004  
 Carbon Monoxide Emissions Tons/Yr: 18.510000000000002  
 NOX - Oxides of Nitrogen Tons/Yr: 20.390000000000001  
 SOX - Oxides of Sulphur Tons/Yr: 3.1800000000000002  
 Particulate Matter Tons/Yr: 1.1399999999999999  
 Part. Matter 10 Micrometers & Smlr Tons/Yr: 1.1399999999999999

Year: 2010  
 County Code: 37  
 Air Basin: SD  
 Facility ID: 6257  
 Air District Name: SD  
 SIC Code: 4953  
 Air District Name: SAN DIEGO COUNTY APCD  
 Community Health Air Pollution Info System: Not reported  
 Consolidated Emission Reporting Rule: Not reported  
 Total Organic Hydrocarbon Gases Tons/Yr: 5.6900000000000004  
 Reactive Organic Gases Tons/Yr: 0.42999999999999999  
 Carbon Monoxide Emissions Tons/Yr: 19.739999999999998  
 NOX - Oxides of Nitrogen Tons/Yr: 12.470000000000001  
 SOX - Oxides of Sulphur Tons/Yr: 2.4900000000000002  
 Particulate Matter Tons/Yr: 0.8900000000000001  
 Part. Matter 10 Micrometers & Smlr Tons/Yr: 0.8900000000000001

Year: 2010  
 County Code: 37  
 Air Basin: SD  
 Facility ID: 9165  
 Air District Name: SD  
 SIC Code: 1442  
 Air District Name: SAN DIEGO COUNTY APCD  
 Community Health Air Pollution Info System: Not reported



MAP FINDINGS  
FOCUS MAP 23

Map ID Site Database(s) EPA ID Number

**GAS RECOVERY SYSTEMS INC (Continued)**

**S104569499**

Consolidated Emission Reporting Rule: Not reported  
 Total Organic Hydrocarbon Gases Tons/Yr: 0  
 Reactive Organic Gases Tons/Yr: 0  
 Carbon Monoxide Emissions Tons/Yr: 0  
 NOX - Oxides of Nitrogen Tons/Yr: 0  
 SOX - Oxides of Sulphur Tons/Yr: 0  
 Particulate Matter Tons/Yr: 63.75  
 Part. Matter 10 Micrometers & Smlr Tons/Yr: 29.329999999999998

Year: 2011  
 County Code: 37  
 Air Basin: SD  
 Facility ID: 6257  
 Air District Name: SD  
 SIC Code: 4953  
 Air District Name: SAN DIEGO COUNTY APCD  
 Community Health Air Pollution Info System: Not reported  
 Consolidated Emission Reporting Rule: Not reported  
 Total Organic Hydrocarbon Gases Tons/Yr: 5.71  
 Reactive Organic Gases Tons/Yr: 0.45  
 Carbon Monoxide Emissions Tons/Yr: 19.77  
 NOX - Oxides of Nitrogen Tons/Yr: 12.47  
 SOX - Oxides of Sulphur Tons/Yr: 2.52  
 Particulate Matter Tons/Yr: 0.91  
 Part. Matter 10 Micrometers & Smlr Tons/Yr: 0.91

Year: 2011  
 County Code: 37  
 Air Basin: SD  
 Facility ID: 9165  
 Air District Name: SD  
 SIC Code: 1442  
 Air District Name: SAN DIEGO COUNTY APCD  
 Community Health Air Pollution Info System: Not reported  
 Consolidated Emission Reporting Rule: Not reported  
 Total Organic Hydrocarbon Gases Tons/Yr: 0  
 Reactive Organic Gases Tons/Yr: 0  
 Carbon Monoxide Emissions Tons/Yr: 0  
 NOX - Oxides of Nitrogen Tons/Yr: 0  
 SOX - Oxides of Sulphur Tons/Yr: 0  
 Particulate Matter Tons/Yr: 63.8  
 Part. Matter 10 Micrometers & Smlr Tons/Yr: 29.41

Year: 2012  
 County Code: 37  
 Air Basin: SD  
 Facility ID: 6257  
 Air District Name: SD  
 SIC Code: 4953  
 Air District Name: SAN DIEGO COUNTY APCD  
 Community Health Air Pollution Info System: Not reported  
 Consolidated Emission Reporting Rule: Not reported  
 Total Organic Hydrocarbon Gases Tons/Yr: 5.58  
 Reactive Organic Gases Tons/Yr: 1.13  
 Carbon Monoxide Emissions Tons/Yr: 42.32  
 NOX - Oxides of Nitrogen Tons/Yr: 13.6  
 SOX - Oxides of Sulphur Tons/Yr: 2.46

MAP FINDINGS  
FOCUS MAP 23

Map ID	Site	Database(s)	EPA ID Number
--------	------	-------------	---------------

**GAS RECOVERY SYSTEMS INC (Continued)**

**S104569499**

Particulate Matter Tons/Yr:	0.89
Part. Matter 10 Micrometers & Smlr Tons/Yr:	0.89
Year:	2012
County Code:	37
Air Basin:	SD
Facility ID:	8719
Air District Name:	SD
SIC Code:	4953
Air District Name:	SAN DIEGO COUNTY APCD
Community Health Air Pollution Info System:	Not reported
Consolidated Emission Reporting Rule:	Not reported
Total Organic Hydrocarbon Gases Tons/Yr:	4640.92
Reactive Organic Gases Tons/Yr:	38.32
Carbon Monoxide Emissions Tons/Yr:	3.53
NOX - Oxides of Nitrogen Tons/Yr:	17.99
SOX - Oxides of Sulphur Tons/Yr:	3.3
Particulate Matter Tons/Yr:	595.78
Part. Matter 10 Micrometers & Smlr Tons/Yr:	241.76

168

**SYCAMORE LANDFILL  
8514 MAST BOULEVARD AT WEST HILLS PKWY  
SAN DIEGO, CA**

**SWF/LF S102362146  
N/A**

SWF/LF (SWIS):

Region:	STATE
Facility ID:	37-AA-0023
Lat/Long:	32.8623199 / -117.02538
Owner Name:	Sycamore Landfill, Incorporated
Owner Telephone:	Not reported
Owner Address:	Not reported
Owner Address2:	8514 Mast Boulevard
Owner City,St,Zip:	Santee, CA 92017
Operational Status:	Active
Operator:	Sycamore Landfill, Incorporated
Operator Phone:	Not reported
Operator Address:	Not reported
Operator Address2:	8514 Mast Boulevard
Operator City,St,Zip:	Santee, CA 92017
Permit Date:	09/15/2006
Permit Status:	Permitted
Permitted Acreage:	Not reported
Activity:	Chipping and Grinding Activity Fac./ Op.
Regulation Status:	Permitted
Landuse Name:	Residential
GIS Source:	Map
Category:	Composting
Unit Number:	02
Inspection Frequency:	Quarterly
Accepted Waste:	Green Materials
Closure Date:	Not reported
Closure Type:	Not reported
Disposal Acreage:	Not reported
SWIS Num:	37-AA-0023
Waste Discharge Requirement Num:	Not reported
Program Type:	Not reported
Permitted Throughput with Units:	Not reported
Actual Throughput with Units:	Not reported

MAP FINDINGS  
FOCUS MAP 23

Map ID	Site	Database(s)	EPA ID Number
--------	------	-------------	---------------

**SYCAMORE LANDFILL (Continued)**

**S102362146**

Permitted Capacity with Units: Not reported  
 Remaining Capacity: Not reported  
 Remaining Capacity with Units: Not reported

Region: STATE  
 Facility ID: 37-AA-0023  
 Lat/Long: 32.8623199 / -117.02538  
 Owner Name: Sycamore Landfill, Incorporated  
 Owner Telephone: Not reported  
 Owner Address: Not reported  
 Owner Address2: 8514 Mast Boulevard  
 Owner City,St,Zip: Santee, CA 92017  
 Operational Status: Active  
 Operator: Sycamore Landfill, Incorporated  
 Operator Phone: Not reported  
 Operator Address: Not reported  
 Operator Address2: 8514 Mast Boulevard  
 Operator City,St,Zip: Santee, CA 92017  
 Permit Date: 09/15/2006  
 Permit Status: Permitted  
 Permitted Acreage: 491  
 Activity: Solid Waste Landfill  
 Regulation Status: Permitted  
 Landuse Name: Residential  
 GIS Source: Map  
 Category: Disposal  
 Unit Number: 01  
 Inspection Frequency: Monthly  
 Accepted Waste: Agricultural,Asbestos,Contaminated soil,Dead Animals,Mixed municipal,Other designated,Sludge (BioSolids),Tires, Shreds,Wood waste

Closure Date: 10/01/2031  
 Closure Type: Estimated  
 Disposal Acreage: 324  
 SWIS Num: 37-AA-0023  
 Waste Discharge Requirement Num: III  
 Program Type: BOE Reporting Disposal Facility,Composite\_Lined\_LF\_Cell(s),Financial Assurance Responsibilities,Remaining Capacity Landfill,Treated Wood Waste Acceptance

Permitted Throughput with Units: 3800  
 Actual Throughput with Units: Tons/day  
 Permitted Capacity with Units: 71233171  
 Remaining Capacity: 42246551  
 Remaining Capacity with Units: Cubic Yards

168

**SYCAMORE LANDFILL-ALLIED SYS  
8514 MAST BL  
SAN DIEGO, CA 92145**

**AST A100346125  
N/A**

AST:  
 Owner: SYCAMORE LANDFILL, INC.  
 Total Gallons: 13660  
 Certified Unified Program Agencies: San Diego

MAP FINDINGS  
FOCUS MAP 23

Map ID	Site	Database(s)	EPA ID Number
168	<b>SYCAMORE LANDFILL</b> <b>8514 MAST BLVD</b> <b>SAN DIEGO, CA 92145</b>	<b>RCRA-SQG</b>	<b>1000455577</b> <b>CAD982431934</b>

RCRA-SQG:

Date form received by agency: 11/07/1997  
 Facility name: SYCAMORE LANDFILL  
 Facility address: 8514 MAST BLVD  
 SAN DIEGO, CA 92145  
 EPA ID: CAD982431934  
 Mailing address: 5555 OVERLAND AVE BLDG DG2  
 SAN DIEGO, CA 92123  
 Contact: MIKE KAISER  
 Contact address: 8364 CLAIREMONT MESA BLVD  
 SAN DIEGO, CA 92111  
 Contact country: US  
 Contact telephone: (619) 278-6061  
 Contact email: Not reported  
 EPA Region: 09  
 Land type: Private  
 Classification: Small Small Quantity Generator  
 Description: Handler: generates more than 100 and less than 1000 kg of hazardous waste during any calendar month and accumulates less than 6000 kg of hazardous waste at any time; or generates 100 kg or less of hazardous waste during any calendar month, and accumulates more than 1000 kg of hazardous waste at any time

Owner/Operator Summary:

Owner/operator name: SYCAMORE LANDFILL  
 Owner/operator address: 1588 N GREENWAY HAYDEN LOOP ST  
 SCOTTSDALE, AZ 85260  
 Owner/operator country: Not reported  
 Owner/operator telephone: (602) 423-2946  
 Legal status: Private  
 Owner/Operator Type: Owner  
 Owner/Op start date: Not reported  
 Owner/Op end date: Not reported

Handler Activities Summary:

U.S. importer of hazardous waste: No  
 Mixed waste (haz. and radioactive): No  
 Recycler of hazardous waste: No  
 Transporter of hazardous waste: No  
 Treater, storer or disposer of HW: No  
 Underground injection activity: No  
 On-site burner exemption: No  
 Furnace exemption: No  
 Used oil fuel burner: No  
 Used oil processor: No  
 User oil refiner: No  
 Used oil fuel marketer to burner: No  
 Used oil Specification marketer: No  
 Used oil transfer facility: No  
 Used oil transporter: No

Historical Generators:

Date form received by agency: 09/01/1996  
 Facility name: SYCAMORE LANDFILL

MAP FINDINGS  
FOCUS MAP 23

Map ID	Site	Database(s)	EPA ID Number
	<b>SYCAMORE LANDFILL (Continued)</b>		<b>100045577</b>
	Classification: Small Quantity Generator		
	Date form received by agency: 12/21/1990		
	Facility name: SYCAMORE LANDFILL		
	Classification: Large Quantity Generator		
	Hazardous Waste Summary:		
	Waste code: D000		
	Waste name: Not Defined		
	Waste code: D001		
	Waste name: IGNITABLE HAZARDOUS WASTES ARE THOSE WASTES WHICH HAVE A FLASHPOINT OF LESS THAN 140 DEGREES FAHRENHEIT AS DETERMINED BY A PENSKEY-MARTENS CLOSED CUP FLASH POINT TESTER. ANOTHER METHOD OF DETERMINING THE FLASH POINT OF A WASTE IS TO REVIEW THE MATERIAL SAFETY DATA SHEET, WHICH CAN BE OBTAINED FROM THE MANUFACTURER OR DISTRIBUTOR OF THE MATERIAL. LACQUER THINNER IS AN EXAMPLE OF A COMMONLY USED SOLVENT WHICH WOULD BE CONSIDERED AS IGNITABLE HAZARDOUS WASTE.		
	Waste code: D002		
	Waste name: A WASTE WHICH HAS A PH OF LESS THAN 2 OR GREATER THAN 12.5 IS CONSIDERED TO BE A CORROSIVE HAZARDOUS WASTE. SODIUM HYDROXIDE, A CAUSTIC SOLUTION WITH A HIGH PH, IS OFTEN USED BY INDUSTRIES TO CLEAN OR DEGREASE PARTS. HYDROCHLORIC ACID, A SOLUTION WITH A LOW PH, IS USED BY MANY INDUSTRIES TO CLEAN METAL PARTS PRIOR TO PAINTING. WHEN THESE CAUSTIC OR ACID SOLUTIONS BECOME CONTAMINATED AND MUST BE DISPOSED, THE WASTE WOULD BE A CORROSIVE HAZARDOUS WASTE.		
	Waste code: D003		
	Waste name: A MATERIAL IS CONSIDERED TO BE A REACTIVE HAZARDOUS WASTE IF IT IS NORMALLY UNSTABLE, REACTS VIOLENTLY WITH WATER, GENERATES TOXIC GASES WHEN EXPOSED TO WATER OR CORROSIVE MATERIALS, OR IF IT IS CAPABLE OF DETONATION OR EXPLOSION WHEN EXPOSED TO HEAT OR A FLAME. ONE EXAMPLE OF SUCH WASTE WOULD BY WASTE GUNPOWDER.		
	Violation Status: No violations found		
	Evaluation Action Summary:		
	Evaluation date: 09/11/2008		
	Evaluation: FOCUSED COMPLIANCE INSPECTION		
	Area of violation: Not reported		
	Date achieved compliance: Not reported		
	Evaluation lead agency: State		
<b>168</b>	<b>SYCAMORE CANYON LANDFILL 14494 MAST BOULEVARD SANTEE, CA 92145</b>	<b>NPDES SWRCY LDS ENF</b>	<b>S109286858 N/A</b>
	NPDES:		
	Npdes Number: CAS000001		
	Facility Status: Active		
	Agency Id: 0		
	Region: 9		
	Regulatory Measure Id: 218576		
	Order No: 97-03-DWQ		
	Regulatory Measure Type: Enrollee		
	Place Id: Not reported		

MAP FINDINGS  
FOCUS MAP 23

Map ID	Site	Database(s)	EPA ID Number
--------	------	-------------	---------------

**SYCAMORE CANYON LANDFILL (Continued)**

**S109286858**

WDID: 9 371013507  
 Program Type: Industrial  
 Adoption Date Of Regulatory Measure: Not reported  
 Effective Date Of Regulatory Measure: 11/10/1997  
 Expiration Date Of Regulatory Measure: Not reported  
 Termination Date Of Regulatory Measure: Not reported  
 Discharge Name: Sycamore Landfill Inc  
 Discharge Address: 8514 Mast Blvd  
 Discharge City: Santee  
 Discharge State: California  
 Discharge Zip: 92071

**SWRCY:**

Reg Id: 26080  
 Cert Id: RC13137  
 Mailing Address: P O Box 51333  
 Mailing City: Los Angeles  
 Mailing State: CA  
 Mailing Zip Code: 90051  
 Website: Not reported  
 Phone Number: (619) 448-4295  
 Grand Father: N  
 Rural: N  
 Operation Begin Date: 09/23/2006  
 Aluminium: Y  
 Glass: Y  
 Plastic: Y  
 Bimetal: Y  
 Agency: N/A  
 Monday Hours Of Operation: 7:00 am - 4:30 pm  
 Tuesday Hours Of Operation: 7:00 am - 4:30 pm  
 Wednesday Hours Of Operation: 7:00 am - 4:30 pm  
 Thursday Hours Of Operation: 7:00 am - 4:30 pm  
 Friday Hours Of Operation: 7:00 am - 4:30 pm  
 Saturday Hours Of Operation: 7:30 am - 3:00 pm  
 Sunday Hours Of Operation: CLOSED  
 Cert Status: Operational  
 Organization ID: 19498  
 Organization Name: Cedarwood Young Co  
 Agency Reg ID: N/A  
 Operation End Date: Not reported

**LDS:**

Global Id: L10009474974  
 Latitude: 32.85810  
 Longitude: -117.0291  
 Case Type: Land Disposal Site  
 Status: Open - Operating  
 Status Date: 01/01/1990  
 Lead Agency: SAN DIEGO RWQCB (REGION 9)  
 Caseworker: JRO  
 Local Agency: Not reported  
 RB Case Number: 9 000000252  
 LOC Case Number: Not reported  
 File Location: Regional Board

MAP FINDINGS  
FOCUS MAP 23

Map ID	Site	Database(s)	EPA ID Number
--------	------	-------------	---------------

**SYCAMORE CANYON LANDFILL (Continued)**

**S109286858**

Potential Media Affect:	Other Groundwater (uses other than drinking water)
EDR Link ID:	L10009474974
Potential Contaminants of Concern:	Other Chlorinated Hydrocarbons, Nitrate, Other inorganic / salt, Other Metal, MTBE / TBA / Other Fuel Oxygenates
Site History:	Waste management and disposal operations are regulated by waste discharge requirements issued to Allied Waste, by the San Diego Water Board, as Order 99-74 (and addenda thereto). The WDRs are available on the San Diego Water Board web site and in the Geotracker database (see "Site Documents" tab).

Click here to access the California GeoTracker records for this facility:

ENF:

Region:	9
Facility Id:	259845
Agency Name:	Republic Services (former Allied Waste), Inc
Place Type:	Waste Management Unit
Place Subtype:	Land fill
Facility Type:	Solid Waste Class III - nonhazardous solid wastes
Agency Type:	Privately-Owned Business
# Of Agencies:	1
Place Latitude:	32.857170000000
Place Longitude:	-116.95836
SIC Code 1:	4953
SIC Desc 1:	Refuse Systems
SIC Code 2:	Not reported
SIC Desc 2:	Not reported
SIC Code 3:	Not reported
SIC Desc 3:	Not reported
NAICS Code 1:	Not reported
NAICS Desc 1:	Not reported
NAICS Code 2:	Not reported
NAICS Desc 2:	Not reported
NAICS Code 3:	Not reported
NAICS Desc 3:	Not reported
# Of Places:	1
Source Of Facility:	Reg Meas
Design Flow:	0
Threat To Water Quality:	1
Complexity:	C
Pretreatment:	X - Facility is not a POTW
Facility Waste Type:	Solid wastes, NEC
Facility Waste Type 2:	Not reported
Facility Waste Type 3:	Not reported
Facility Waste Type 4:	Not reported
Program:	LNDISP
Program Category1:	LNDISP
Program Category2:	LNDISP
# Of Programs:	1
WDID:	9 000000252
Reg Measure Id:	213832
Reg Measure Type:	Enrollee
Region:	9
Order #:	76-040
Npdes# CA#:	Not reported
Major-Minor:	Not reported

MAP FINDINGS  
FOCUS MAP 23

Map ID	Site	Database(s)	EPA ID Number
--------	------	-------------	---------------

**SYCAMORE CANYON LANDFILL (Continued)**

**S109286858**

Npdes Type:	Not reported
Reclamation:	N - No
Dredge Fill Fee:	Not reported
301H:	Not reported
Application Fee Amt Received:	Not reported
Status:	Historical
Status Date:	08/16/1993
Effective Date:	09/13/1976
Expiration/Review Date:	08/16/1993
Termination Date:	08/16/1993
WDR Review - Amend:	Not reported
WDR Review - Revise/Renew:	Not reported
WDR Review - Rescind:	Not reported
WDR Review - No Action Required:	Not reported
WDR Review - Pending:	Not reported
WDR Review - Planned:	Not reported
Status Enrollee:	Y
Individual/General:	I
Fee Code:	12 - Non Billable Land Disposal Site
Direction/Voice:	Passive
Enforcement Id(EID):	248233
Region:	9
Order / Resolution Number:	UNKNOWN
Enforcement Action Type:	Staff Enforcement Letter
Effective Date:	06/21/2002
Adoption/Issuance Date:	Not reported
Achieve Date:	Not reported
Termination Date:	06/21/2002
ACL Issuance Date:	Not reported
EPL Issuance Date:	Not reported
Status:	Historical
Title:	Enforcement - 9 000000252
Description:	Violations of monitoring and reporting requirements in WDR (Order 99-74) and Monitoring and Reporting Program 99-74.
Program:	LNDISP
Latest Milestone Completion Date:	Not reported
# Of Programs1:	1
Total Assessment Amount:	0
Initial Assessed Amount:	0
Liability \$ Amount:	0
Project \$ Amount:	0
Liability \$ Paid:	0
Project \$ Completed:	0
Total \$ Paid/Completed Amount:	0
Region:	9
Facility Id:	259845
Agency Name:	Republic Services (former Allied Waste), Inc
Place Type:	Waste Management Unit
Place Subtype:	Land fill
Facility Type:	Solid Waste Class III - nonhazardous solid wastes
Agency Type:	Privately-Owned Business
# Of Agencies:	1
Place Latitude:	32.857170000000
Place Longitude:	-116.95836
SIC Code 1:	4953
SIC Desc 1:	Refuse Systems



MAP FINDINGS  
FOCUS MAP 23

Map ID Site Database(s) EPA ID Number

**SYCAMORE CANYON LANDFILL (Continued)**

**S109286858**

SIC Code 2:	Not reported
SIC Desc 2:	Not reported
SIC Code 3:	Not reported
SIC Desc 3:	Not reported
NAICS Code 1:	Not reported
NAICS Desc 1:	Not reported
NAICS Code 2:	Not reported
NAICS Desc 2:	Not reported
NAICS Code 3:	Not reported
NAICS Desc 3:	Not reported
# Of Places:	1
Source Of Facility:	Reg Meas
Design Flow:	0
Threat To Water Quality:	1
Complexity:	C
Pretreatment:	X - Facility is not a POTW
Facility Waste Type:	Solid wastes, NEC
Facility Waste Type 2:	Not reported
Facility Waste Type 3:	Not reported
Facility Waste Type 4:	Not reported
Program:	LNDISP
Program Category1:	LNDISP
Program Category2:	LNDISP
# Of Programs:	1
WDID:	9 000000252
Reg Measure Id:	213832
Reg Measure Type:	Enrollee
Region:	9
Order #:	76-040
Npdes# CA#:	Not reported
Major-Minor:	Not reported
Npdes Type:	Not reported
Reclamation:	N - No
Dredge Fill Fee:	Not reported
301H:	Not reported
Application Fee Amt Received:	Not reported
Status:	Historical
Status Date:	08/16/1993
Effective Date:	09/13/1976
Expiration/Review Date:	08/16/1993
Termination Date:	08/16/1993
WDR Review - Amend:	Not reported
WDR Review - Revise/Renew:	Not reported
WDR Review - Rescind:	Not reported
WDR Review - No Action Required:	Not reported
WDR Review - Pending:	Not reported
WDR Review - Planned:	Not reported
Status Enrollee:	Y
Individual/General:	I
Fee Code:	12 - Non Billable Land Disposal Site
Direction/Voice:	Passive
Enforcement Id(EID):	242110
Region:	9
Order / Resolution Number:	UNKNOWN
Enforcement Action Type:	13267 Letter
Effective Date:	05/10/2002
Adoption/Issuance Date:	Not reported

MAP FINDINGS  
FOCUS MAP 23

Map ID      Site      Database(s)      EPA ID Number

**SYCAMORE CANYON LANDFILL (Continued)**

**S109286858**

Achieve Date:	Not reported
Termination Date:	Not reported
ACL Issuance Date:	Not reported
EPL Issuance Date:	Not reported
Status:	Historical
Title:	Enforcement - 9 000000252
Description:	REQUEST FOR ANALYTICAL RESULTS FOR RADIOACTIVE CONSTITUENTS IN LEACHATE AND GROUNDWATER SAMPLES. PER REQUEST FROM EXEC DIRECTOR OF SWRCB DATED 4/25/02.
Program:	LFOPER
Latest Milestone Completion Date:	2003-01-31
# Of Programs1:	1
Total Assessment Amount:	0
Initial Assessed Amount:	0
Liability \$ Amount:	0
Project \$ Amount:	0
Liability \$ Paid:	0
Project \$ Completed:	0
Total \$ Paid/Completed Amount:	0
Region:	9
Facility Id:	259845
Agency Name:	Republic Services (former Allied Waste), Inc
Place Type:	Waste Management Unit
Place Subtype:	Land fill
Facility Type:	Solid Waste Class III - nonhazardous solid wastes
Agency Type:	Privately-Owned Business
# Of Agencies:	1
Place Latitude:	32.857170000000
Place Longitude:	-116.95836
SIC Code 1:	4953
SIC Desc 1:	Refuse Systems
SIC Code 2:	Not reported
SIC Desc 2:	Not reported
SIC Code 3:	Not reported
SIC Desc 3:	Not reported
NAICS Code 1:	Not reported
NAICS Desc 1:	Not reported
NAICS Code 2:	Not reported
NAICS Desc 2:	Not reported
NAICS Code 3:	Not reported
NAICS Desc 3:	Not reported
# Of Places:	1
Source Of Facility:	Reg Meas
Design Flow:	0
Threat To Water Quality:	1
Complexity:	C
Pretreatment:	X - Facility is not a POTW
Facility Waste Type:	Solid wastes, NEC
Facility Waste Type 2:	Not reported
Facility Waste Type 3:	Not reported
Facility Waste Type 4:	Not reported
Program:	LNDISP
Program Category1:	LNDISP
Program Category2:	LNDISP
# Of Programs:	1
WDID:	9 000000252

MAP FINDINGS  
FOCUS MAP 23

Map ID Site Database(s) EPA ID Number

**SYCAMORE CANYON LANDFILL (Continued)**

**S109286858**

Reg Measure Id:	213832
Reg Measure Type:	Enrollee
Region:	9
Order #:	76-040
Npdes# CA#:	Not reported
Major-Minor:	Not reported
Npdes Type:	Not reported
Reclamation:	N - No
Dredge Fill Fee:	Not reported
301H:	Not reported
Application Fee Amt Received:	Not reported
Status:	Historical
Status Date:	08/16/1993
Effective Date:	09/13/1976
Expiration/Review Date:	08/16/1993
Termination Date:	08/16/1993
WDR Review - Amend:	Not reported
WDR Review - Revise/Renew:	Not reported
WDR Review - Rescind:	Not reported
WDR Review - No Action Required:	Not reported
WDR Review - Pending:	Not reported
WDR Review - Planned:	Not reported
Status Enrollee:	Y
Individual/General:	I
Fee Code:	12 - Non Billable Land Disposal Site
Direction/Voice:	Passive
Enforcement Id(EID):	221416
Region:	9
Order / Resolution Number:	LT950505
Enforcement Action Type:	13267 Letter
Effective Date:	05/05/1995
Adoption/Issuance Date:	Not reported
Achieve Date:	1995-06-30
Termination Date:	Not reported
ACL Issuance Date:	Not reported
EPL Issuance Date:	Not reported
Status:	Historical
Title:	Enforcement - 9 000000252
Description:	regarding time schedule to implement an evaluation monitoring program
Program:	LFOPER
Latest Milestone Completion Date:	1995-06-30
# Of Programs1:	1
Total Assessment Amount:	0
Initial Assessed Amount:	0
Liability \$ Amount:	0
Project \$ Amount:	0
Liability \$ Paid:	0
Project \$ Completed:	0
Total \$ Paid/Completed Amount:	0

MAP FINDINGS  
FOCUS MAP 23

Map ID	Site	Database(s)	EPA ID Number
168	<b>SYCAMORE CANYON SAN LANDFILL</b> <b>14494 MAST BLVD</b> <b>SANTEE CA, CA 92145</b>	<b>SWEEPS UST</b> <b>EMI</b> <b>WMUDS/SWAT</b>	<b>1001433058</b> <b>N/A</b>
	<b>SWEEPS UST:</b> Status: Active Comp Number: 21371 Number: 9 Board Of Equalization: 44-022036 Referral Date: Not reported Action Date: 06-26-92 Created Date: 02-29-88 Owner Tank Id: Not reported SWRCB Tank Id: 37-000-021371-000001 Tank Status: A Capacity: 2000 Active Date: Not reported Tank Use: PETROLEUM STG: W Content: Not reported Number Of Tanks: 1		
	<b>EMI:</b> Year: 1997 County Code: 37 Air Basin: SD Facility ID: 6257 Air District Name: SD SIC Code: 4953 Air District Name: SAN DIEGO COUNTY APCD Community Health Air Pollution Info System: Not reported Consolidated Emission Reporting Rule: Not reported Total Organic Hydrocarbon Gases Tons/Yr: 3 Reactive Organic Gases Tons/Yr: 0 Carbon Monoxide Emissions Tons/Yr: 2 NOX - Oxides of Nitrogen Tons/Yr: 30 SOX - Oxides of Sulphur Tons/Yr: 1 Particulate Matter Tons/Yr: 4 Part. Matter 10 Micrometers & Smlr Tons/Yr: 4		
	<b>WMUDS/SWAT:</b> Edit Date: Not reported Complexity: Category B - Any facility having a physical, chemical, or biological waste treatment system (except for septic systems with subsurface disposal), or any Class II or III disposal site, or facilities without treatment systems that are complex, such as marinas with petroleum products, solid wastes, and sewage pump out facilities. Primary Waste: SLDWST Primary Waste Type: Nonhazardous Solid Wastes/Influent or Solid Wastes that contain nonhazardous putrescible and non putrescible solid, semisolid, and liquid wastes (E.G., garbage, trash, refuse, paper, demolition and construction wastes, manure, vegetable or animal solid and semisolid waste). Secondary Waste: Not reported Secondary Waste Type: Not reported Base Meridian: SB NPID: Not reported Tonnage: 0		

MAP FINDINGS  
FOCUS MAP 23

Map ID	Site	Database(s)	EPA ID Number
--------	------	-------------	---------------

**SYCAMORE CANYON SAN LANDFILL (Continued)**

**1001433058**

Regional Board ID:	Not reported
Municipal Solid Waste:	True
Superorder:	True
Open To Public:	False
Waste List:	True
Agency Type:	Private
Agency Name:	ALLIED WASTE INDUSTRIES, INC
Agency Department:	SOLID WASTE DIVISION
Agency Address:	7297 RONSON RD, STE G
Agency City,St,Zip:	SAN DIEGO CA 92111
Agency Contact:	MIKE KAISER
Agency Telephone:	6195412570
Land Owner Name:	SAN DIEGO, COUNTY OF
Land Owner Address:	1600 PACIFIC HWY
Land Owner City,St,Zip:	SAN DIEGO, CA 92101
Land Owner Contact:	ROBERT ERICKSON, ASSOC. C. E.
Land Owner Phone:	6192363652
Region:	9
Facility Type:	Solid Waste Site-Class III - Landfills for non hazardous solid wastes.
Facility Description:	Not reported
Facility Telephone:	Not reported
SWAT Facility Name:	SYCAMORE SANITARY LANDFILL
Primary SIC:	4953
Secondary SIC:	Not reported
Comments:	Not reported
Last Facility Editors:	Not reported
Waste Discharge System:	True
Solid Waste Assessment Test Program:	True
Toxic Pits Cleanup Act Program:	False
Resource Conservation Recovery Act:	False
Department of Defence:	False
Solid Waste Assessment Test Program:	SAN DIEGO COUNTY
Threat to Water Quality:	Major Threat to Water Quality. A violation could render unusable a ground water or surface water resource used as a significant drink water supply, require closure of an area used for contact recreation, result in long-term deleterious effects on shell fish spawning or growth areas of aquatic resources, or directly expose the public to toxic substances.
Sub Chapter 15:	True
Regional Board Project Officer:	CAT
Number of WMUDS at Facility:	1
Section Range:	15 01W07
RCRA Facility:	No
Waste Discharge Requirements:	A
Self-Monitoring Rept. Frequency:	Quarterly Submittal
Waste Discharge System ID:	9 000000252
Solid Waste Information ID:	Not reported

MAP FINDINGS  
FOCUS MAP 23

Map ID	Site	Database(s)	EPA ID Number
168	<b>S CA GAS COMPANY 8302 RUMSON DR SANTEE, CA 92071</b>	<b>RCRA-SQG HAZNET</b>	<b>1014387893 CAR000215111</b>

RCRA-SQG:

Date form received by agency: 11/17/2010  
 Facility name: S CA GAS COMPANY  
 Facility address: 8302 RUMSON DR  
 SANTEE, CA 92071  
 EPA ID: CAR000215111  
 Mailing address: 6875 CONSOLIDATED WAY  
 SD 1373  
 SAN DIEGO, CA 92121  
 Contact: JAMES T SCRUGGS  
 Contact address: 6875 CONSOLIDATED WAY SD 1373  
 SAN DIEGO, CA 92121  
 Contact country: US  
 Contact telephone: 858-653-3104  
 Contact email: JSCRUGGS@SEMPRAUTILITIES.COM  
 EPA Region: 09  
 Classification: Small Small Quantity Generator  
 Description: Handler: generates more than 100 and less than 1000 kg of hazardous waste during any calendar month and accumulates less than 6000 kg of hazardous waste at any time; or generates 100 kg or less of hazardous waste during any calendar month, and accumulates more than 1000 kg of hazardous waste at any time

Owner/Operator Summary:

Owner/operator name: S CA GAS CO  
 Owner/operator address: Not reported  
 Not reported  
 Owner/operator country: US  
 Owner/operator telephone: Not reported  
 Legal status: Private  
 Owner/Operator Type: Operator  
 Owner/Op start date: 05/05/2005  
 Owner/Op end date: Not reported

Owner/operator name: CITY OF SANTEE  
 Owner/operator address: 10601 MAGNOLIA AVE  
 SANTEE, CA 92071  
 Owner/operator country: US  
 Owner/operator telephone: 619-258-4100  
 Legal status: Municipal  
 Owner/Operator Type: Owner  
 Owner/Op start date: 01/01/1980  
 Owner/Op end date: Not reported

Handler Activities Summary:

U.S. importer of hazardous waste: No  
 Mixed waste (haz. and radioactive): No  
 Recycler of hazardous waste: No  
 Transporter of hazardous waste: No  
 Treater, storer or disposer of HW: No  
 Underground injection activity: No  
 On-site burner exemption: No  
 Furnace exemption: No  
 Used oil fuel burner: No

MAP FINDINGS  
FOCUS MAP 23

Map ID Site Database(s) EPA ID Number

**S CA GAS COMPANY (Continued)**

**1014387893**

Used oil processor: No  
 User oil refiner: No  
 Used oil fuel marketer to burner: No  
 Used oil Specification marketer: No  
 Used oil transfer facility: No  
 Used oil transporter: No

**Hazardous Waste Summary:**

Waste code: D001  
 Waste name: IGNITABLE HAZARDOUS WASTES ARE THOSE WASTES WHICH HAVE A FLASHPOINT OF LESS THAN 140 DEGREES FAHRENHEIT AS DETERMINED BY A PENSKEY-MARTENS CLOSED CUP FLASH POINT TESTER. ANOTHER METHOD OF DETERMINING THE FLASH POINT OF A WASTE IS TO REVIEW THE MATERIAL SAFETY DATA SHEET, WHICH CAN BE OBTAINED FROM THE MANUFACTURER OR DISTRIBUTOR OF THE MATERIAL. LACQUER THINNER IS AN EXAMPLE OF A COMMONLY USED SOLVENT WHICH WOULD BE CONSIDERED AS IGNITABLE HAZARDOUS WASTE.

Waste code: D002  
 Waste name: A WASTE WHICH HAS A PH OF LESS THAN 2 OR GREATER THAN 12.5 IS CONSIDERED TO BE A CORROSIVE HAZARDOUS WASTE. SODIUM HYDROXIDE, A CAUSTIC SOLUTION WITH A HIGH PH, IS OFTEN USED BY INDUSTRIES TO CLEAN OR DEGREASE PARTS. HYDROCHLORIC ACID, A SOLUTION WITH A LOW PH, IS USED BY MANY INDUSTRIES TO CLEAN METAL PARTS PRIOR TO PAINTING. WHEN THESE CAUSTIC OR ACID SOLUTIONS BECOME CONTAMINATED AND MUST BE DISPOSED, THE WASTE WOULD BE A CORROSIVE HAZARDOUS WASTE.

Waste code: D004  
 Waste name: ARSENIC

Waste code: D005  
 Waste name: BARIUM

Waste code: D007  
 Waste name: CHROMIUM

Waste code: D008  
 Waste name: LEAD

Waste code: D018  
 Waste name: BENZENE

Violation Status: No violations found

**HAZNET:**

Year: 2011  
 Gepaid: CAR000215111  
 Contact: JAMES T SCRUGGS  
 Telephone: 8586533104  
 Mailing Name: Not reported  
 Mailing Address: 6875 CONSOLIDATED WAY # 1373  
 Mailing City,St,Zip: SAN DIEGO, CA 921212602  
 Gen County: Not reported  
 TSD EPA ID: CAD044429835  
 TSD County: Not reported  
 Waste Category: Oxygenated solvents (acetone, butanol, ethyl acetate, etc.)  
 Disposal Method: Storage, Bulking, And/Or Transfer Off Site--No Treatment/Reovery (H010-H129) Or (H131-H135)

MAP FINDINGS  
FOCUS MAP 23

Map ID	Site	Database(s)	EPA ID Number
--------	------	-------------	---------------

**S CA GAS COMPANY (Continued)**

**1014387893**

Tons: 1.782  
Facility County: San Diego

Year: 2011  
Gepaid: CAR000215111  
Contact: JAMES T SCRUGGS  
Telephone: 8586533104  
Mailing Name: Not reported  
Mailing Address: 6875 CONSOLIDATED WAY # 1373  
Mailing City,St,Zip: SAN DIEGO, CA 921212602  
Gen County: Not reported  
TSD EPA ID: CAD044429835  
TSD County: Not reported  
Waste Category: Contaminated soil from site clean-up  
Disposal Method: Storage, Bulking, And/Or Transfer Off Site--No Treatment/Reovery (H010-H129) Or (H131-H135)

Tons: 0.6875  
Facility County: San Diego

Year: 2010  
Gepaid: CAR000215111  
Contact: JAMES SCRUGGS  
Telephone: 8586533104  
Mailing Name: Not reported  
Mailing Address: 6875 CONSOLIDATED WAY SD1373  
Mailing City,St,Zip: SAN DIEGO, CA 921212602  
Gen County: Not reported  
TSD EPA ID: CAD044429835  
TSD County: Not reported  
Waste Category: Polychlorinated biphenyls and material containing PCBs  
Disposal Method: Storage, Bulking, And/Or Transfer Off Site--No Treatment/Reovery (H010-H129) Or (H131-H135)

Tons: 1.8008  
Facility County: San Diego

168

**GRIT HILL DISPOSAL SANTEE  
STATE ROUTE HWY 52 & MAST BLVD  
SAN DIEGO, CA 92145**

**SLIC S110505112  
N/A**

SLIC:

Region: STATE  
**Facility Status: Completed - Case Closed**  
Status Date: 10/19/2009  
Global Id: SL209224197  
Lead Agency: SAN DIEGO RWQCB (REGION 9)  
Lead Agency Case Number: Not reported  
Latitude: 32.8451614528383  
Longitude: -117.024157047272  
Case Type: Cleanup Program Site  
Case Worker: Not reported  
Local Agency: Not reported  
RB Case Number: SL209224197  
File Location: Regional Board  
Potential Media Affected: Soil  
Potential Contaminants of Concern: Not reported  
Site History: The subject site is currently owned by KFMB properties. An estimated volume of 3,708 cubic yard of grit waste generated as part of wastewater treatment from a sweage treatment plant at Point Loma was



MAP FINDINGS  
FOCUS MAP 23

Map ID Site Database(s) EPA ID Number

**GRIT HILL DISPOSAL SANTEE (Continued)**

**S110505112**

deposited at the subject site from July to August 1996. The grit waste contained low level concentrations of oil and grease, petroleum hydrocarbons, 1,4-dichlorobenzene, and several metals (lead, copper, and zinc). Investigations of the effect of grit disposal on surface water and groundwater at the subject site was conducted by the City of San Diego in 1996. It was concluded that the grit disposal sites will not result in exceedence of the water quality objectives in downstream ground or surface water. Based on the County's report, Best Management Practices (BMPs) including an earth berm (about 220 ft along Mast Blvd and 100 feet along West Hill Parkway) and cover material for the grit waste were constructed on the site sometime before June 2000. During a site inspection by Regional Board staff in November 2000, new wastes including bucket and drum that is suspected to contain motor oil and paint, and concrete rubble and light colored material were found at the site. The Regional Board has required additional investigation on those new wastes in a letter dated November 30, 2000. The site was regraded before June 10, 2005 according to a corresponse letter which is provided by KFMB and was from Rick Engineering Company to KFMB. The Regional Board staff performed site inspection on August 26, 2009, and found that the bucket and drum that is suspected to contain motor oil and paint no longer exist at the site. Further evaluation of the contaminant concentrations found in the grit waste confirm that the concentrations are below current human health and water quality screening values and therefore does not require any further cleanup action. The Regional Board issued NFA letter on October 19, 2009.

Click here to access the California GeoTracker records for this facility:

169

**8341 RUMSON DR  
SANTEE, CA 92071**

**EDR US Hist Auto Stat**

**1015651720  
N/A**

EDR Historical Auto Stations:

Name: MOBILE MOCHA  
Year: 2005  
Address: 8341 RUMSON DR

170

**SYCAMORE CYN/TIERRASAN  
TIERRASANTA, CA**

**ENVIROSTOR**

**S107737426  
N/A**

ENVIROSTOR:

Facility ID: 80001034  
Status: Inactive - Needs Evaluation  
Status Date: 07/01/2005  
Site Code: Not reported  
Site Type: Military Evaluation  
Site Type Detailed: FUDS  
Acres: 30500  
NPL: NO  
Regulatory Agencies: SMBRP  
Lead Agency: SMBRP  
Program Manager: Not reported  
Supervisor: Douglas Bautista  
Division Branch: Cleanup Cypress

MAP FINDINGS  
FOCUS MAP 23

Map ID	Site	Database(s)	EPA ID Number
--------	------	-------------	---------------

**SYCAMORE CYN/TIERRASAN (Continued)**

**S107737426**

Assembly:	77
Senate:	39
Special Program:	Not reported
Restricted Use:	NO
Site Mgmt Req:	NONE SPECIFIED
Funding:	DERA
Latitude:	32.84166
Longitude:	-117.0666
APN:	NONE SPECIFIED
Past Use:	NONE SPECIFIED
Potential COC:	Explosives (UXO, MEC
Confirmed COC:	NONE SPECIFIED
Potential Description:	NONE SPECIFIED
Alias Name:	CAMP ELLIOT
Alias Type:	Alternate Name
Alias Name:	CA99799F691100
Alias Type:	Federal Facility ID
Alias Name:	J09CA6702
Alias Type:	INPR
Alias Name:	80001034
Alias Type:	Envirostor ID Number
Completed Info:	
Completed Area Name:	Not reported
Completed Sub Area Name:	Not reported
Completed Document Type:	Not reported
Completed Date:	Not reported
Comments:	Not reported
Future Area Name:	Not reported
Future Sub Area Name:	Not reported
Future Document Type:	Not reported
Future Due Date:	Not reported
Schedule Area Name:	Not reported
Schedule Sub Area Name:	Not reported
Schedule Document Type:	Not reported
Schedule Due Date:	Not reported
Schedule Revised Date:	Not reported

170

**CAMP ELLIOT**

**ENVIROSTOR**

**S107736022**

**N/A**

**TIERRASANTA, CA**

ENVIROSTOR:	
Facility ID:	80000794
Status:	Inactive - Needs Evaluation
Status Date:	07/01/2005
Site Code:	Not reported
Site Type:	Military Evaluation
Site Type Detailed:	FUDES
Acres:	30500
NPL:	NO
Regulatory Agencies:	SMBRP
Lead Agency:	SMBRP
Program Manager:	Not reported
Supervisor:	Douglas Bautista
Division Branch:	Cleanup Cypress
Assembly:	77

MAP FINDINGS  
FOCUS MAP 23

Map ID Site Database(s) EPA ID Number

**CAMP ELLIOT (Continued)**

**S107736022**

Senate: 39  
 Special Program: Not reported  
 Restricted Use: NO  
 Site Mgmt Req: NONE SPECIFIED  
 Funding: DERA  
 Latitude: 32.84166  
 Longitude: -117.0666  
 APN: NONE SPECIFIED  
 Past Use: NONE SPECIFIED  
 Potential COC: Explosives (UXO, MEC)  
 Confirmed COC: NONE SPECIFIED  
 Potential Description: NONE SPECIFIED  
 Alias Name: SYCAMORE CYN/TIERRASANTA  
 Alias Type: Alternate Name  
 Alias Name: CA99799F691000  
 Alias Type: Federal Facility ID  
 Alias Name: J09CA6701  
 Alias Type: INPR  
 Alias Name: 80000794  
 Alias Type: Envirostor ID Number

Completed Info:

Completed Area Name: Not reported  
 Completed Sub Area Name: Not reported  
 Completed Document Type: Not reported  
 Completed Date: Not reported  
 Comments: Not reported

Future Area Name: Not reported  
 Future Sub Area Name: Not reported  
 Future Document Type: Not reported  
 Future Due Date: Not reported  
 Schedule Area Name: Not reported  
 Schedule Sub Area Name: Not reported  
 Schedule Document Type: Not reported  
 Schedule Due Date: Not reported  
 Schedule Revised Date: Not reported

171

**CAL TRANS**  
**13940 FATHER JUNIPERO SE**  
**SANTEE, CA 92071**

**LUST S106062977**  
**San Diego Co. HMMD N/A**

LUST:

Region: STATE  
 Global Id: T0607300415  
 Latitude: 32.8396883  
 Longitude: -117.0410911  
 Case Type: LUST Cleanup Site  
 Status: Completed - Case Closed  
 Status Date: 06/20/1991  
 Lead Agency: SAN DIEGO COUNTY LOP  
 Case Worker: Not reported  
 Local Agency: Not reported  
 RB Case Number: 9UT1595  
 LOC Case Number: H29573-001  
 File Location: Local Agency  
 Potential Media Affect: Not reported  
 Potential Contaminants of Concern: Not reported

MAP FINDINGS  
FOCUS MAP 23

Map ID	Site	Database(s)	EPA ID Number
--------	------	-------------	---------------

**CAL TRANS (Continued)**

**S106062977**

Site History: Not reported

[Click here to access the California GeoTracker records for this facility:](#)

Status History:

Global Id: T0607300415  
Status: Completed - Case Closed  
Status Date: 06/20/1991

Global Id: T0607300415  
Status: Open - Case Begin Date  
Status Date: 11/21/1989

SAN DIEGO CO. HMMD:

Facility Id: 129573  
Business Type: Not reported  
EPA Id Number: Not reported  
APN: 383-060-24-00  
Last HMMD Inspection: Not reported  
Permit Status: INAC  
Permit Expiration: Not reported  
Facility Owner: CAL TRANS  
Facility Address: 13940 FATHER JUNIPERO SERR  
Facility City: SANTEE  
Facility State: CA  
Facility Zip: 92071-3331  
UST Owner: Not reported  
Handle Regulated Hazmat: Not reported  
Own Or Operate UST: Not reported  
Subject To APSA: Not reported  
Generate Haz Waste: Not reported  
Treat Haz Waste: Not reported  
Generate Medical Waste: Not reported

UST:

UST Name: UNDERGROUND TANK 129573 T001  
Last Update: 2012-11-02 14:17:38  
Permit Number: 129573  
Tank Type: SINGLE WALL  
Additional Id: 12  
Capacity Gallons: 10000  
UST Contents: DIESEL  
Other Content Info: DIESEL  
Reg Status: REMOVED  
Remove Close Date: 1989-11-21 00:00:00  
Year Installed: Not reported  
Pipe Type: Not reported  
Delivery System: Not reported  
Monitor Code: 90  
UST Monitor Method: NO MONITORING ALTERNATIVE SELECTED. VERIFY AND ENTER MONITORING ALTERNATIVE DURING INSPECTION.

MAP FINDINGS  
FOCUS MAP 23

Map ID	Site	Database(s)	EPA ID Number
172	<b>HOLLINS LAKE REC. FACILITY 13940 FATHER JUNIPERO TRAIL SANTEE, CA 92071</b>	<b>HIST CORTESE LUST</b>	<b>S102431436 N/A</b>
	HIST CORTESE:		
	Region:	CORTESE	
	Facility County Code:	37	
	Reg By:	LTNKA	
	Reg Id:	9UT1595	
	LUST REG 9:		
	Region:	9	
	Status:	Case Closed	
	Case Number:	9UT1595	
	Local Case:	H29573-001	
	Substance:	Gasoline	
	Qty Leaked:	0	
	Abate Method:	Excavate and Dispose - remove contaminated soil and dispose in approved site	
	Local Agency:	San Diego	
	How Found:	Tank Closure	
	How Stopped:	Close Tank	
	Source:	Tank	
	Cause:	Overfill	
	Lead Agency:	Local Agency	
	Case Type:	Aquifer affected	
	Date Found:	11/21/1989	
	Date Stopped:	11/21/1989	
	Confirm Date:	11/21/1989	
	Submit Workplan:	Not reported	
	Prelim Assess:	12/20/1989	
	Desc Pollution:	Not reported	
	Remed Plan:	/ /	
	Remed Action:	Not reported	
	Began Monitor:	Not reported	
	Release Date:	11/21/1989	
	Enforce Date:	Not reported	
	Closed Date:	6/7/91	
	Enforce Type:	Not reported	
	Pilot Program:	LOP	
	Basin Number:	907.12	
	GW Depth:	8	
	Beneficial Use:	Municipal groundwater use	
	NPDES Number:	Not reported	
	Priority:	Medium priority	
	File Dispn:	File discarded, case closed	
	Interim Remedial Actions:	Yes	
	Cleanup and Abatement order Number:	Not reported	
	Waste Discharge Requirement Number:	Not reported	

MAP FINDINGS  
FOCUS MAP 23

Map ID	Site	Database(s)	EPA ID Number
--------	------	-------------	---------------

173	<b>MISSION GORGE CARWASH 7751 MISSION GORGE RD SANTEE, CA 92071</b>	<b>LUST SAN DIEGO CO. SAM</b>	<b>S108087160 N/A</b>
-----	-----------------------------------------------------------------------------	-----------------------------------	---------------------------

LUST:

Region:	STATE
Global Id:	T06019761984
Latitude:	32.836426
Longitude:	-117.027391
Case Type:	LUST Cleanup Site
Status:	Completed - Case Closed
Status Date:	07/09/2013
Lead Agency:	SAN DIEGO COUNTY LOP
Case Worker:	CH
Local Agency:	SAN DIEGO COUNTY LOP
RB Case Number:	Not reported
LOC Case Number:	124739-001
File Location:	Local Agency
Potential Media Affect:	Soil
Potential Contaminants of Concern:	Gasoline

Site History:

On July 13, 2006, two underground storage tanks (USTs) containing gasoline, four fuel dispensers, and associated piping were removed from the site. Soil samples were collected from the bottom of the UST excavation and under each dispenser, and petroleum hydrocarbons were not detected in any of the soil samples. Volatile organic compounds were detected in soil samples collected from under the west end of UST T001 and the second dispenser. Methyl tert-butyl ether (MTBE) was detected in both samples at a maximum of 0.98 milligrams per kilogram (mg/kg). Based upon these results, Unauthorized Release case 124739-001 was opened. In 2006, DEH determined that there was a supply well located approximately 200 feet to the southwest of the site. Based upon the concentration of MTBE detected in the soil samples and the proximity to the well, DEH assigned a priority of A to the site and directed the assessment of MTBE impacts to soil and groundwater. In March 2010, four groundwater monitoring wells were installed on the site. Petroleum constituents were not detected in soil samples collected during drilling. Groundwater monitoring and sampling was completed in May 2010, August 2011, and June 2012. Groundwater levels were above the screened interval in groundwater monitoring wells MW-2 and MW-3 in May 2010, and in all of the monitoring wells in August 2011 and June 2012. Since petroleum constituents were not detected in any of the groundwater samples, DEH accepted the samples as representative of site conditions. The consultant concludes that groundwater was not impacted by the Unauthorized Release. Based upon soil staining observed during removal of the USTs, the consultant estimates that there is approximately 8.33 cubic yards of petroleum-impacted soil remaining on site. The mass of residual petroleum on site is estimated at less than 0.5 pounds. Given the small amount of contaminated soil remaining at the site and its location under asphalt, the consultant concludes that there is very low risk to human health. The consultant further concludes that the hydrocarbon contamination is unlikely to impact groundwater resources, including the supply well located to the southwest of the site. Based upon these conclusions, the consultant recommends no further action for the case. DEH concurs with the consultants conclusions and recommendation to close the case. Not reported

MAP FINDINGS  
FOCUS MAP 23

Map ID      Site      Database(s)      EPA ID Number

---

**MISSION GORGE CARWASH (Continued)**

**S108087160**

[Click here to access the California GeoTracker records for this facility:](#)

**Contact:**

Global Id: T06019761984  
Contact Type: Local Agency Caseworker  
Contact Name: COLLEEN HINES  
Organization Name: SAN DIEGO COUNTY LOP  
Address: P.O. Box 129261  
City: SAN DIEGO  
Email: colleen.hines@sdcounty.ca.gov  
Phone Number: 8585056874

**Status History:**

Global Id: T06019761984  
Status: Open - Eligible for Closure  
Status Date: 08/17/2006

Global Id: T06019761984  
Status: Completed - Case Closed  
Status Date: 07/09/2013

Global Id: T06019761984  
Status: Open - Eligible for Closure  
Status Date: 05/30/2013

Global Id: T06019761984  
Status: Open - Eligible for Closure  
Status Date: 06/06/2013

Global Id: T06019761984  
Status: Open - Case Begin Date  
Status Date: 07/13/2006

Global Id: T06019761984  
Status: Open - Site Assessment  
Status Date: 08/17/2006

**Regulatory Activities:**

Global Id: T06019761984  
Action Type: ENFORCEMENT  
Date: 07/09/2013  
Action: Closure/No Further Action Letter

Global Id: T06019761984  
Action Type: Other  
Date: 01/01/1950  
Action: Leak Discovery

Global Id: T06019761984  
Action Type: ENFORCEMENT  
Date: 12/05/2006  
Action: Notice of Responsibility

Global Id: T06019761984  
Action Type: ENFORCEMENT  
Date: 08/21/2012

MAP FINDINGS  
FOCUS MAP 23

Map ID	Site	Database(s)	EPA ID Number
--------	------	-------------	---------------

**MISSION GORGE CARWASH (Continued)**

**S108087160**

Action:	Technical Correspondence / Assistance / Other
Global Id:	T06019761984
Action Type:	Other
Date:	01/01/1950
Action:	Leak Began
Global Id:	T06019761984
Action Type:	RESPONSE
Date:	08/07/2012
Action:	Other Report / Document
Global Id:	T06019761984
Action Type:	Other
Date:	01/01/1950
Action:	Leak Stopped
Global Id:	T06019761984
Action Type:	ENFORCEMENT
Date:	12/13/2010
Action:	Technical Correspondence / Assistance / Other
Global Id:	T06019761984
Action Type:	RESPONSE
Date:	08/07/2012
Action:	Monitoring Report - Semi-Annually - Regulator Responded
Global Id:	T06019761984
Action Type:	RESPONSE
Date:	10/18/2010
Action:	Soil and Water Investigation Report
Global Id:	T06019761984
Action Type:	ENFORCEMENT
Date:	05/19/2009
Action:	Letter - Notice
Global Id:	T06019761984
Action Type:	RESPONSE
Date:	05/30/2013
Action:	Other Report / Document - Regulator Responded
Global Id:	T06019761984
Action Type:	Other
Date:	01/01/1950
Action:	Leak Reported
Global Id:	T06019761984
Action Type:	ENFORCEMENT
Date:	07/09/2009
Action:	Letter - Notice

**SAN DIEGO CO. SAM:**

Case Number:	124739-001
Agency:	DEH Site Assessment & Mitigation
<b>Funding:</b>	<b>LOP - State Fund</b>



MAP FINDINGS  
FOCUS MAP 23

<u>Map ID</u>	<u>Site</u>	<u>Database(s)</u>	<u>EPA ID Number</u>
---------------	-------------	--------------------	----------------------

**MISSION GORGE CARWASH (Continued)**

**S108087160**

Facility Type:	Soils Only
Facility Status:	Preliminary Assessment
Date:	8/17/2006
Date Began:	7/13/2006

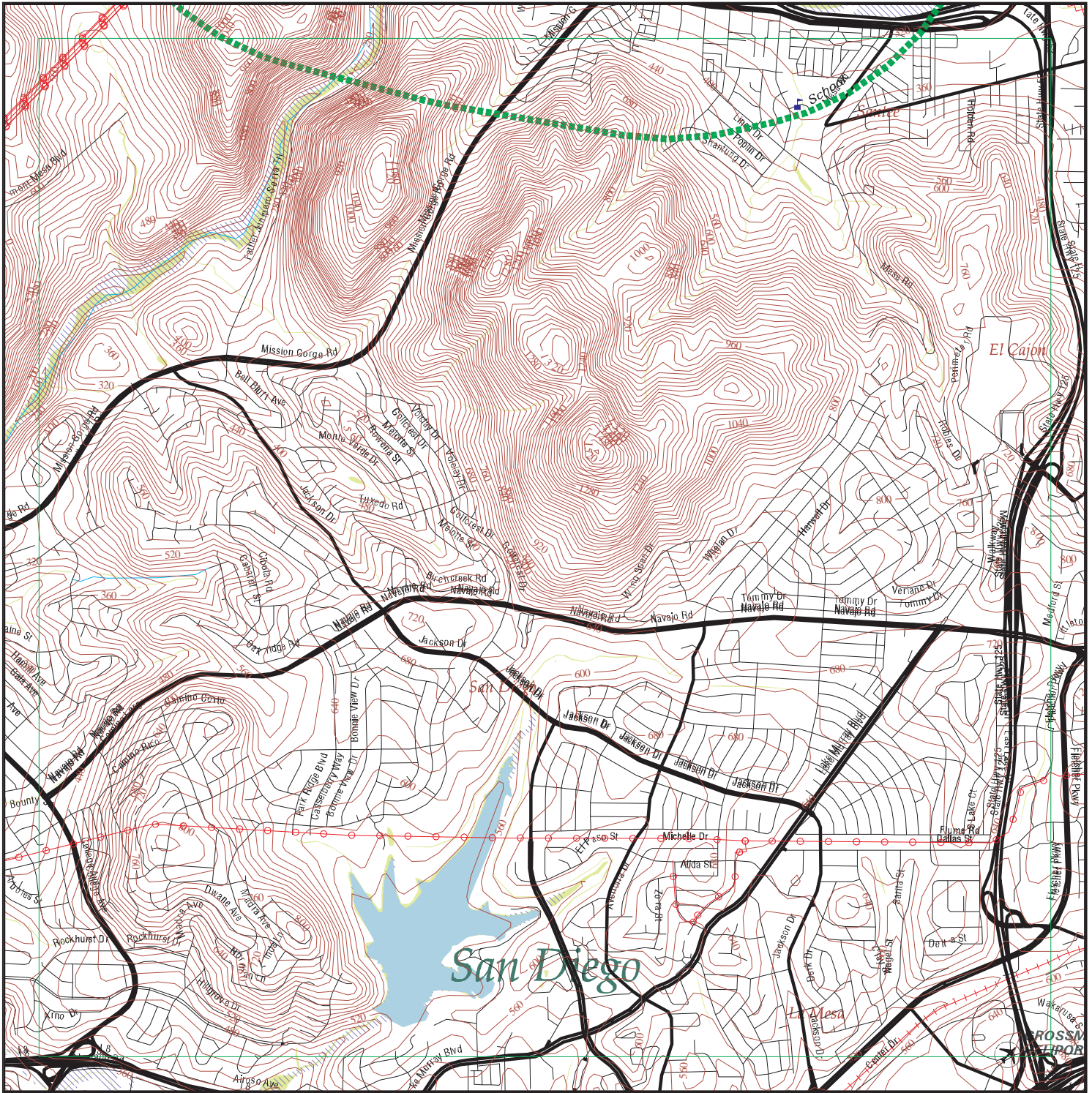
City	EDR ID	Site Name	Site Address	Zip	Database(s)
MCAS MIRAMAR	S105024905	MILLS PARK 7 USTS	MILLS PARK MARINE CORP AI	92145	HIST CORTESE
MCAS SAN DIEGO	S105024906	MCAS MIRAMAR TANK #214-6	BLDG 2146 MCAS MIRAMAR	92145	HIST CORTESE
SAN DIEGO	S105026109	GRIT HILL DISPOSAL	MAST BLVD & HWY 52	92145	HIST CORTESE
SAN DIEGO	S114572427	APOLLO GAS	1264 03RD AV		RGA LUST
SAN DIEGO	S114581998	BEECH ST & 04TH AV PROJECT	1515 04TH AV		RGA LUST
SAN DIEGO	S114625164	G LOFT PROJECT	633 07TH AV		RGA LUST
SAN DIEGO	S114663527	OLD TOWN LRT EXTENSION PROJECT	08TH AV & HARBOR		RGA LUST
SAN DIEGO	S114615763	EXPRESS GAS	501 W 09TH AV		RGA LUST
SAN DIEGO	S114627807	GOLDEN STATE GAS	501 W 09TH AV		RGA LUST
SAN DIEGO	S114680885	SAN DIEGO GAS & ELEC TANK #1702	114 10TH AVE W		RGA LUST
SAN DIEGO	S114680880	SAN DIEGO GAS & ELEC TANK #202	114 10TH AVE W		RGA LUST
SAN DIEGO	S106065782	SAN DIEGO GAS & ELECTRIC	14TH ST		RGA LUST
SAN DIEGO	S114587645	BUDGET TRADE AND GAS *	510 5TH AVE W		San Diego Co. HMMD
SAN DIEGO	S114657103	MOUNTAIN PROFLAME GAS	30275 HY 78		RGA LUST
SAN DIEGO	S111292904	SUNRISE POWERLINK RECONDUCTORING PROJECT	APPROXIMATELY 2 MILES BETWEEN POWAY AND MCAS MIRAMAR, APPROX	92145	NPDES
SAN DIEGO	S114615707	EXPRESS GAS #14	130 BEYER WY		RGA LUST
SAN DIEGO	U003790054	USMC-MIRAMAR/MCX GAS STA ANNEX	BLD G 7498	92145	UST
SAN DIEGO	S112135977	MCAS MIRAMAR MCCS GAS STATION ANNEX	BLDG 7498	92145	San Diego Co. HMMD
SAN DIEGO	S103548046	MCAS MIRAMAR MILITARY GAS STATION	BLDG 8483	92145	San Diego Co. HMMD
SAN DIEGO	S114659558	NAVAL STATION NEX GAS 28TH	BLDG		RGA LUST
SAN DIEGO	S114577318	AREA 22 MCX GAS STATION	BLDG 221 MCB		RGA LUST
SAN DIEGO	S114662156	NTC EXCHANGE GAS STATION	BLDG 201		RGA LUST
SAN DIEGO	S114650032	MCRD BLDG 514 GAS STATION	BLDG 224		RGA LUST
SAN DIEGO	S114662155	NTC EXCHANGE GAS STATION	BLDG 201		RGA LUST
SAN DIEGO	S114659557	NAVAL STATION NEX GAS 28TH ST	BLDG		RGA LUST
SAN DIEGO	1016426250	MAG 16 FLIGHT LINE AID STATION	BLDG 9603		FINDS
SAN DIEGO	S106069997	MCAS MIRAMAR VAL LINE	BLDG 9100	92145	San Diego Co. HMMD
SAN DIEGO	S112135978	MCAS MIRAMAR MCCS GAS STATION	BLDG 6214	92145	San Diego Co. HMMD
SAN DIEGO	S114672900	PWC GAS STATION	BLDG 361 NTC		RGA LUST
SAN DIEGO	S114659609	NAVAL SUB BASE-BLDG 20 NEX GAS	BLDG SUBBASE BASE PE		RGA LUST
SAN DIEGO	S114577499	AREA 43 MILITARY GAS STATIO	BLDG 432 MCB		RGA LUST
SAN DIEGO	S114650033	MCRD BLDG 514 GAS STATION	BLDG 224		RGA LUST
SAN DIEGO	S114659552	NAVAL STATION GAS STATION	BLDG		RGA LUST
SAN DIEGO	1016426240	MCAS MIRAMAR MCCS GAS STATION ANNEX	BLDG		FINDS
SAN DIEGO	S114659551	NAVAL STATION GAS STATION	BLDG		RGA LUST
SAN DIEGO	S114577504	AREA 43 MWR GAS STATION	BLDG 432 MCB		RGA LUST
SAN DIEGO	1016426242	MCAS MIRAMAR MCCS GAS STATION	0 BLDG 6214		FINDS
SAN DIEGO	1016426227	MCAS MIRAMAR VAL LINE	0 BLDG 9100		FINDS
SAN DIEGO	1016425435	MCRD MCX GAS & SERVICE STATION	0 BLDG 514		FINDS
SAN DIEGO	1016426232	MCAS MIRAMAR MILITARY GAS STATION	0 BLDG 8483		FINDS
SAN DIEGO	S114625966	GAS STOP	7988 BROADWAY		RGA LUST
SAN DIEGO	S114615709	EXPRESS GAS #15	7081 BROADWAY		RGA LUST

FOCUS MAP 23 ORPHAN SUMMARY

City	EDR ID	Site Name	Site Address	Zip	Database(s)
SAN DIEGO	1014679324	EXPRESS GAS	120 CALLE PRIMERO		FINDS
SAN DIEGO	S114592194	CANNON COURT PROJECT	CANNON RD & I5 (N		RGA LUST
SAN DIEGO	1009631710	SAN DIEGO GAS & ELECTRIC CO	8890 LA CARTERA	-9-21	DOT OPS
SAN DIEGO	S114684206	SDG&E OCEANSIDE GAS REG.STA	601 S CLEVELAND ST		RGA LUST
SAN DIEGO	S114657465	MTDB TROLLEY PROJECT SANTEE	CUYAMACA/MISSION		RGA LUST
SAN DIEGO	S108407266	SYCAMORE ESTATES, SITE K	0 EDGEWOOD PL	92145	SAN DIEGO CO. SAM
SAN DIEGO	1016264898	SDG&E GAS TURBINE	FOOT OF NEVILLE ROAD NTC GATE BLDG 566		FINDS
SAN DIEGO	S114582569	BERNARDO LAKES PROJECT	S FOUR GEES/ARTES		RGA LUST
SAN DIEGO	S114582568	BERNARDO LAKES PROJECT	N FOUR GEES/ARTES		RGA LUST
SAN DIEGO	1012123584	SAN DIEGO GAS & ELECTRIC CO	3974 GAMMA		DOT OPS
SAN DIEGO	1010019005	GAS UTILIZATION FACILITY	1902 GATCHELL ROAD		FINDS
SAN DIEGO	S114575394	ARCO GAS TERMINAL	2295 HARBOR DR E		RGA LUST
SAN DIEGO	1016264897	SDG&E DIVISION GAS TURBINE	HARBOR & VISTA RD		FINDS
SAN DIEGO	S114701966	THE GAS STATION ETC	435 N HY 101		RGA LUST
SAN DIEGO	S109438577	CALTRANS I-15 MANAGED LANES COMPREHENSIVE PROJECT	I-15		NPDES, ENF
SAN DIEGO	S114567750	A-1 QUALITY TRANSMISSION	901 W J ST		RGA LUST
SAN DIEGO	S114567970	AAMCO TRANSMISSION	355 N JOHNSON AV		RGA LUST
SAN DIEGO	S114674052	RAMONA GAS SHACK	1158 MAIN ST		RGA LUST
SAN DIEGO	S114615735	EXPRESS GAS	1240 W MAIN ST		RGA LUST
SAN DIEGO	S114684744	SEMPRA EL CAJON GAS TURBINE	904 W MAIN ST		RGA LUST
SAN DIEGO	1014670547	MARINE CORPS RECRUIT DEPOT MARINE CORPS EXCHANGE GAS & SERVI	MARINE CORPS RECRUIT DEPOT, BLDG 514		FINDS
SAN DIEGO	S103443328	GRIT HILL DISPOSAL	MAST BLVD & HWY 52	92145	Cortese, ENF, WMUDS/SWAT
SAN DIEGO	S108407114	MCAS MIRAMAR UST BASE PERMIT	0 MCAS MIRAMAR	92145	SAN DIEGO CO. SAM
SAN DIEGO	S116381376	MARINE CORPS AIR STATION MIRAMAR AREA I FUEL PIPELINE RELEASES	MCAS MIRAMAR, APRON 3, NORTH-CENTRAL PORTION OF FLIGHT LINE	92145	SLIC
SAN DIEGO	S114701964	THE GAS DEPOT	495 MEADOWBROOK S.		RGA LUST
SAN DIEGO	S114678484	RONS SELF SERVE GAS & DAIRY	9035 MISSION GORGE RD		RGA LUST
SAN DIEGO	S114666038	PACIFIC DIAMOND/COD GAS&OIL	9035 MISSION GORGE RD		RGA LUST
SAN DIEGO	S114606620	COPELAND TRANSMISSION	944 W MISSION AV		RGA LUST
SAN DIEGO	S112915102	THE INSTITUTE OF GAS TECHNOLOGY	7760 MITCHNER AVE	92145	HAZNET
SAN DIEGO	S106933910	USN-NAS MIRAMAR/FRAMP BLDG 671	NAS MIRAMAR	92145	SWEEPS UST
SAN DIEGO	S106933906	USN-NAS MIRAMAR/AIMD GSE	NAS MIRAMAR	92145	SWEEPS UST
SAN DIEGO	S106933911	USN-NAS MIRAMAR/GOLF COURSE	NAS MIRAMAR	92145	SWEEPS UST
SAN DIEGO	S106933914	USN-NAS MIRAMAR/NMRC BLDG 1300	NAS MIRAMAR	92145	SWEEPS UST
SAN DIEGO	S106933905	USN-NAS MIRAMAR	NAS MIRAMAR	92145	SWEEPS UST
SAN DIEGO	S106933913	USN-NAS MIRAMAR/NEX BLDG K214	NAS MIRAMAR	92145	SWEEPS UST
SAN DIEGO	S106933909	USN-NAS MIRAMAR/BRIG BLDG 684	NAS MIRAMAR	92145	SWEEPS UST
SAN DIEGO	S106933912	USN-NAS MIRAMAR/NEX BLDG 498	NAS MIRAMAR	92145	SWEEPS UST
SAN DIEGO	S106933907	USN-NAS MIRAMAR/AUTO HOBBY	NAS MIRAMAR	92145	SWEEPS UST
SAN DIEGO	S106933908	USN-NAS MIRAMAR/BLDG K461	NAS MIRAMAR	92145	SWEEPS UST
SAN DIEGO	S114663583	OLF NEX GAS STATION	NAV OUTLYING LND		RGA LUST
SAN DIEGO	S114657947	NAB CORONADO GAS STATION 60	NAVAL AMPHIB BASE		RGA LUST
SAN DIEGO	1014670546	NAVY BASE SAN DIEGO 32ND ST NAVY EXCHANGE GAS STATION	NAVAL BASE, BLDG 3341		FINDS
SAN DIEGO	1014670544	NAVY BASE SAN DIEGO PWC GAS STATION	NAVAL BASE, BLDG 305		FINDS

City	EDR ID	Site Name	Site Address	Zip	Database(s)
SAN DIEGO	1014673652	NAVY BASE SAN DIEGO 28TH STREET NAVY EXCHANGE GAS STATION	NBSD, BLDG 3156		FINDS
SAN DIEGO	S114680884	SAN DIEGO GAS & ELECTRIC	NONE 14TH ST & IMPERIAL		RGA LUST
SAN DIEGO	S114716960	USN-NTC/PWC GAS STATION	NONE BLDG 361		RGA LUST
SAN DIEGO	S114656752	MORENA MARKET AND GAS	29801 OAK DR		RGA LUST
SAN DIEGO	S114615726	EXPRESS GAS/NIHI SITE #221	1720 OCEANSIDE BL		RGA LUST
SAN DIEGO	S114615744	EXPRESS GAS	1720 OCEANSIDE BL		RGA LUST
SAN DIEGO	S114682466	SANTA FE DEPOT PROJECT	1045 PACIFIC HY		RGA LUST
SAN DIEGO	S114615751	EXPRESS GAS	2529 PLAZA BL		RGA LUST
SAN DIEGO	S114673267	QUIK CHEK GAS STATION	13123 POWAY RD		RGA LUST
SAN DIEGO	S114670166	PLANTY (FORMER SHELL GAS ST	7982 PROSPECT PL		RGA LUST
SAN DIEGO	S114675698	REO GAS	5901 RANCHO HILL DR		RGA LUST
SAN DIEGO	S103442740	NORTH MIRAMAR	SAN CLEMENTE CANYON		WMUDS/SWAT
SAN DIEGO	1015732575	SAN DIEGO NAVAL HOSPITAL	SAN DIEGO NAVAL STATION	92145	CERC-NFRAP
SAN DIEGO	S114680878	SAN DIEGO GAS & ELEC STATION B	714 E ST W		RGA LUST
SAN DIEGO	S113881616	SAN DIEGO WATER/SEWER REPLACEMENT PROJEC ON STRAND WAY	STRAND WAY AT ISLAND COURT		NPDES
SAN DIEGO	S114680879	SAN DIEGO GAS & ELEC STATION B	714 E STREET, WEST		RGA LUST
SAN DIEGO	S114566068	32ND STREET GAS TURBINE	3970 SURFACE NAVY B-3427		RGA LUST
SAN DIEGO	S114566069	32ND STREET GAS TURBINE	3970 SURFACE NAVY B-34		RGA LUST
SAN DIEGO	S114570507	ALPINE GAS AND DIESEL	1145 TAVERN RD		RGA LUST
SAN DIEGO	S114627523	GOAL LINE L P	555 N TULIP ST		RGA LUST
SAN DIEGO	S114627526	GOAL LINE LP	555 N TULIP ST		RGA LUST
SAN DIEGO	S114622741	FORMER MOBIL GAS STATION	7961 UNIVERSITY AV		RGA LUST
SAN DIEGO	S114615740	EXPRESS GAS	1296 W VALLEY PY		RGA LUST
SAN DIEGO	S114666651	PALA VISTA GAS STATION	29200 VALLEY CENTER RD		RGA LUST
SAN DIEGO	S114615737	EXPRESS GAS	1266 E VALLEY PY		RGA LUST
SAN DIEGO	1014950514	SOITEC SOLAR INDUSTRIES, LLC	16550 VIA ESPRILLO		RCRA-SQG, FINDS
SAN DIEGO	S114580317	BARNICLES EXPRESS GAS	845 E VISTA WY		RGA LUST
SAN DIEGO	S114653900	MOBIL GAS STATION	410 W VISTA WY		RGA LUST
SAN DIEGO	S114684752	SEMPRA NAVAL STA GAS TURBINE	WARD RD & VESTA ST		RGA LUST
SAN DIEGO	S114684753	SEMPRA NAVAL STA GAS TURBIN	WARD RD & VESTA S		RGA LUST
SAN DIEGO	S114699929	TEXACO GAS STATION	12106 WOODSIDE AV		RGA LUST
SAN DIEGO COUNTY	1009631442	SAN DIEGO GAS & ELECTRIC CO	CAMPO ROAD (HWY94) WEST OF JAMACHA BLVD		DOT OPS
SAN DIEGO COUNTY	M300003187	SUPERIOR READY MIX CONCRETE CO.	MISSION GORGE PLANT		US MINES
SAN DIEGO COUNTY	M30000319C	VULCAN MATERIALS CO.	MISSION VALLEY (#022)		US MINES
SANTEEE	1015740366	SAN DIEGO GAS AND ELECTRIC	8978 CARLTON OAKS DR	92071	RCRA-SQG
SANTEEE	S116290492	KELLY/VAN BERKEL CARLTON HILLS BLVD. PROPERTY	0 CARLTON HILLS	92071	SLIC
SANTEEE	S105690636	CAL TRANS	13940 FATHER JUNIPERO SE	92071	SWEEPS UST, SAN DIEGO CO. SAM
SANTEEE	S113781796	SAN DIEGO GAS & ELECTRIC	LAT 32.51246 LONG 117.00676	92071	HAZNET
SANTEEE	S109348916	PADRE DAM MWD PIPELINE	MISSION GORGE RD & CARLTON	92071	SAN DIEGO CO. SAM
SANTEEE	S106716293	PADRE DAM MWD PIPELINE	NONE MISSION GORGE RD & CARLTON	92071	SLIC

# Focus Map 24



## EDR DataMap® - Environmental Atlas

### Legend

- |                             |                    |                         |                   |                     |
|-----------------------------|--------------------|-------------------------|-------------------|---------------------|
| Roads                       | Waterways          | Powerlines              | Water             | Listed Sites        |
| Major Roads                 | Railroads          | Pipelines               | Superfund Sites   | Sensitive Receptors |
| Contour Lines               | Study Boundary     | Fault Lines             | Federal DOD Sites |                     |
| National Wetlands Inventory | 100-Yr Flood Zones | Indian Reservations BIA |                   |                     |



Scale in Miles

City	EDR ID	Site Name	Site Address	Zip	Database(s)
EL CAJON	S112934863	SAN DIEGO GAS & ELECTRIC COMPANY	APN# 487-121-76	92020	HAZNET
EL CAJON	S113025290	PAULS LINE INC	317 CYPRESS LN/PO BOX 1571	92020	HAZNET
EL CAJON	S113090126	C & L SERVICES DBA COTTMAN TRANSMISSION	1286 FELSER ST	92020	HAZNET
LA MESA	S112886110	SHELL GAS STATION	2411 JAMACH	92020	HAZNET
LA MESA	S106928959	MAC'S EQUIPMENT AND SUPPLY INC	8075 ALVARADO RD A	91942	SWEEPS LUST
LA MESA	S108407183	PHOENIX RESEARCH CORP	8075 ALVARADO RD	91942	SAN DIEGO CO. SAM
LA MESA	S108406958	AUTO CORRAL	8075 ALVARADO RD	91942	SAN DIEGO CO. SAM
LA MESA	1000110653	SAN DIEGO CITY OF SOILS TEST LAB	71400 COLORADO AVE, BLDG 6704	91941	RCRA NonGen / NLR, FINDS
LA MESA	S113154205	BDO-22 INC/DBA SPRING STREET GAS & MINI MARKET	4925 SPRING ST	91942	HAZNET
SAN DIEGO	S105026091	SHELL SERVICE STATION	6389 DEL CERRO	92120	HIST CORTESE
SAN DIEGO	S114572427	APOLLO GAS	1264 03RD AV		RGA LUST
SAN DIEGO	S114581998	BEECH ST & 04TH AV PROJECT	1515 04TH AV		RGA LUST
SAN DIEGO	S114625164	G LOFT PROJECT	633 07TH AV		RGA LUST
SAN DIEGO	S114663527	OLD TOWN LRT EXTENSION PROJECT	08TH AV & HARBOR		RGA LUST
SAN DIEGO	S114615763	EXPRESS GAS	501 W 09TH AV		RGA LUST
SAN DIEGO	S114627807	GOLDEN STATE GAS	501 W 09TH AV		RGA LUST
SAN DIEGO	S114680885	SAN DIEGO GAS & ELEC TANK #1702	114 10TH AVE W		RGA LUST
SAN DIEGO	S114680880	SAN DIEGO GAS & ELEC TANK #202	114 10TH AVE W		RGA LUST
SAN DIEGO	S106065782	SAN DIEGO GAS & ELECTRIC	14TH ST		RGA LUST
SAN DIEGO	S114587645	BUDGET TRADE AND GAS *	510 5TH AVE W		San Diego Co. HMMD
SAN DIEGO	S114657103	MOUNTAIN PROFLAME GAS	30275 HY 78		RGA LUST
SAN DIEGO	S101311445	MURRAY CANYON DUMP	1 ML ABOVE MOUTH OF MURRAY CAN		RGA LUST
SAN DIEGO	S105026084	SULLIVAN UNITED	4660 ALVARADO CNYN	92120	WMUDS/SWAT
SAN DIEGO	S105026083	UNIVERSITY INDUSTRIES	4464 ALVARADO CNYN	92120	HIST CORTESE
SAN DIEGO	1004678585	MARINA LANDSCAPE INC	5 AND 8 FREEWAY INTERSECTION		HIST CORTESE
SAN DIEGO	S114615707	EXPRESS GAS #14	130 BEYER WY		RCRA-SQG, FINDS
SAN DIEGO	S114659558	NAVAL STATION NEX GAS 28TH	BLDG		RGA LUST
SAN DIEGO	S114577318	AREA 22 MCX GAS STATION	BLDG 221 MCB		RGA LUST
SAN DIEGO	S114662156	NTC EXCHANGE GAS STATION	BLDG 201		RGA LUST
SAN DIEGO	S114650032	MCRD BLDG 514 GAS STATION	BLDG 224		RGA LUST
SAN DIEGO	S114662155	NTC EXCHANGE GAS STATION	BLDG 201		RGA LUST
SAN DIEGO	S114659557	NAVAL STATION NEX GAS 28TH ST	BLDG		RGA LUST
SAN DIEGO	1016426250	MAG 16 FLIGHT LINE AID STATION	BLDG 9603		FINDS
SAN DIEGO	S114672900	PWC GAS STATION	BLDG 361 NTC		RGA LUST
SAN DIEGO	S114659609	NAVAL SUB BASE-BLDG 20 NEX GAS	BLDG SUBBASE BASE PE		RGA LUST
SAN DIEGO	S114577499	AREA 43 MILITARY GAS STATIO	BLDG 432 MCB		RGA LUST
SAN DIEGO	S114650033	MCRD BLDG 514 GAS STATION	BLDG 224		RGA LUST
SAN DIEGO	S114659552	NAVAL STATION GAS STATION	BLDG		RGA LUST
SAN DIEGO	1016426240	MCAS MIRAMAR MCCS GAS STATION ANNEX	0 BLDG 7498		FINDS
SAN DIEGO	S114659551	NAVAL STATION GAS STATION	BLDG		RGA LUST
SAN DIEGO	S114577504	AREA 43 MWR GAS STATION	BLDG 432 MCB		RGA LUST
SAN DIEGO	1016426242	MCAS MIRAMAR MCCS GAS STATION	0 BLDG 6214		FINDS

City	EDR ID	Site Name	Site Address	Zip	Database(s)
SAN DIEGO	1016426227	MCAS MIRAMAR VAL LINE	0 BLDG 9100		FINDS
SAN DIEGO	1016425435	MCRD MCX GAS & SERVICE STATION	0 BLDG 514		FINDS
SAN DIEGO	1016426232	MCAS MIRAMAR MILITARY GAS STATION	0 BLDG 8483		FINDS
SAN DIEGO	S114625966	GAS STOP	7988 BROADWAY		RGA LUST
SAN DIEGO	S114615709	EXPRESS GAS #15	7081 BROADWAY		RGA LUST
SAN DIEGO	1014679324	EXPRESS GAS	120 CALLE PRIMERO		FINDS
SAN DIEGO	S114592194	CANNON COURT PROJECT	CANNON RD & I5 (N		RGA LUST
SAN DIEGO	S112142560	STORM NASATIR HALL RENOVATION PROJECT	CANYON CREST DRIVE	92182	NPDES
SAN DIEGO	1009631710	SAN DIEGO GAS & ELECTRIC CO	8890 LA CARTERA	-9-21	DOT OPS
SAN DIEGO	S114684206	SDG&E OCEANSIDE GAS REG.STA	601 S CLEVELAND ST		RGA LUST
SAN DIEGO	S110732892	DEL CERRO PROJECT	COMMUNITY OF DEL CERRO JUST N OF INTERSTATE 8 E OF INTERSTAT	92120	NPDES
SAN DIEGO	S114657465	MTDB TROLLEY PROJECT SANTEE	CUYAMACA/MISSION		RGA LUST
SAN DIEGO	1004675539	TEXACO SERVICE STATION	3711 W EL CAMINO DEL RIO	92120	RCRA-SQG
SAN DIEGO	1016264898	SDG&E GAS TURBINE	FOOT OF NEVILLE ROAD NTC GATE BLDG 566		FINDS
SAN DIEGO	S114582569	BERNARDO LAKES PROJECT	S FOUR GEES/ARTES		RGA LUST
SAN DIEGO	S114582568	BERNARDO LAKES PROJECT	N FOUR GEES/ARTES		RGA LUST
SAN DIEGO	1012123584	SAN DIEGO GAS & ELECTRIC CO	3974 GAMMA		DOT OPS
SAN DIEGO	1010019005	GAS UTILIZATION FACILITY	1902 GATCHELL ROAD		FINDS
SAN DIEGO	S114575394	ARCO GAS TERMINAL	2295 HARBOR DR E		RGA LUST
SAN DIEGO	1016264897	SDG&E DIVISION GAS TURBINE	HARBOR & VISTA RD		FINDS
SAN DIEGO	S114701966	THE GAS STATION ETC	435 N HY 101		RGA LUST
SAN DIEGO	S109438577	CALTRANS I-15 MANAGED LANES COMPREHENSIVE PROJECT	I-15		NPDES, ENF
SAN DIEGO	S114567750	A-1 QUALITY TRANSMISSION	901 W J ST		RGA LUST
SAN DIEGO	S106922610	AM/PM MINI MARKET #591	7255 JACKSON DRIVE N/A	92119	SWEEPS LUST
SAN DIEGO	S114567970	AAMCO TRANSMISSION	355 N JOHNSON AV		RGA LUST
SAN DIEGO	S112964502	EXPRESS GAS	8602 LAKE MARIE BLVD	91942	HAZNET
SAN DIEGO	S112955756	SAN DIEGO GAS & ELECTRIC INC	LAT 324548N LONG 1175464W	92115	HAZNET
SAN DIEGO	S114674052	RAMONA GAS SHACK	1158 MAIN ST		RGA LUST
SAN DIEGO	S114615735	EXPRESS GAS	1240 W MAIN ST		RGA LUST
SAN DIEGO	S114684744	SEMPRA EL CAJON GAS TURBINE	904 W MAIN ST		RGA LUST
SAN DIEGO	1014670547	MARINE CORPS RECRUIT DEPOT MARINE CORPS EXCHANGE GAS & SERVI	MARINE CORPS RECRUIT DEPOT, BLDG 514		FINDS
SAN DIEGO	S114701964	THE GAS DEPOT	495 MEADOWBROOK S.		RGA LUST
SAN DIEGO	S114678484	RON'S SELF SERVE GAS & DAIRY	9035 MISSION GORGE RD		RGA LUST
SAN DIEGO	S114666038	PACIFIC DIAMOND/COD GAS&OIL	9035 MISSION GORGE RD		RGA LUST
SAN DIEGO	S114606620	COPELAND TRANSMISSION	944 W MISSION AV		RGA LUST
SAN DIEGO	S108407130	MIDDLE OF MISSION GORGE/TWAIN	MISSION GORGE RD		RGA LUST
SAN DIEGO	S108407328	V R DENNIS CONSTRUCTION CO	MISSION GORGE RD & PRINCE	92120	SAN DIEGO CO. SAM
SAN DIEGO	S103442742	MURPHY-SHEPARD CANYON (KEARNY	NE MURPHY CANYON RD	92120	SAN DIEGO CO. SAM
SAN DIEGO	S114663583	OLF NEX GAS STATION	NAV OUTLYING LND		WMUDS/SWAT
SAN DIEGO	S114657947	NAB CORONADO GAS STATION 60	NAVAL AMPHIB BASE		RGA LUST
SAN DIEGO	1014670546	NAVY BASE SAN DIEGO 32ND ST NAVY EXCHANGE GAS STATION	NAVAL BASE, BLDG 3341		RGA LUST
SAN DIEGO	1014670544	NAVY BASE SAN DIEGO PWC GAS STATION	NAVAL BASE, BLDG 305		FINDS
SAN DIEGO	1014673652	NAVY BASE SAN DIEGO 28TH STREET NAVY EXCHANGE GAS STATION	NBSD, BLDG 3156		FINDS

FOCUS MAP 24 ORPHAN SUMMARY

City	EDR ID	Site Name	Site Address	Zip	Database(s)
SAN DIEGO	S114680884	SAN DIEGO GAS & ELECTRIC	NONE 14TH ST & IMPERIAL		RGA LUST
SAN DIEGO	S114716960	USN-NTC/PWC GAS STATION	NONE BLDG 361		RGA LUST
SAN DIEGO	S114656752	MORENA MARKET AND GAS	29801 OAK DR		RGA LUST
SAN DIEGO	S114615726	EXPRESS GAS/NIHI SITE #221	1720 OCEANSIDE BL		RGA LUST
SAN DIEGO	S114615744	EXPRESS GAS	1720 OCEANSIDE BL		RGA LUST
SAN DIEGO	S114682466	SANTA FE DEPOT PROJECT	1045 PACIFIC HY		RGA LUST
SAN DIEGO	1000250509	PACIFIC BELL	PASATIEMPO DRIVE	92120	RCRA-SQG
SAN DIEGO	S114615751	EXPRESS GAS	2529 PLAZA BL		RGA LUST
SAN DIEGO	S114673267	QUIK CHEK GAS STATION	13123 POWAY RD		RGA LUST
SAN DIEGO	S114670166	PLANTY (FORMER SHELL GAS ST	7982 PROSPECT PL		RGA LUST
SAN DIEGO	S114675698	REO GAS	5901 RANCHO HILL DR		RGA LUST
SAN DIEGO	S103442740	NORTH MIRAMAR	SAN CLEMENTE CANYON		WMUDS/SWAT
SAN DIEGO	S103320836	NAS NORTH ISLAND	SITE # 8 IAS		WMUDS/SWAT
SAN DIEGO	S114680878	SAN DIEGO GAS & ELEC STATION B	714 E ST W		RGA LUST
SAN DIEGO	S113881616	SAN DIEGO WATER/SEWER REPLACEMENT PROJEC	STRAND WAY AT ISLAND COURT		NPDES
SAN DIEGO	S114680879	SAN DIEGO GAS & ELEC STATION B	714 E STREET, WEST		RGA LUST
SAN DIEGO	S114566068	32ND STREET GAS TURBINE	3970 SURFACE NAVY B-3427		RGA LUST
SAN DIEGO	S114566069	32ND STREET GAS TURBINE	3970 SURFACE NAVY B-34		RGA LUST
SAN DIEGO	S114570507	ALPINE GAS AND DIESEL	1145 TAVERN RD		RGA LUST
SAN DIEGO	S114627523	GOAL LINE L P	555 N TULIP ST		RGA LUST
SAN DIEGO	S114627526	GOAL LINE LP	555 N TULIP ST		RGA LUST
SAN DIEGO	S114622741	FORMER MOBIL GAS STATION	7961 UNIVERSITY AV		RGA LUST
SAN DIEGO	S114615740	EXPRESS GAS	1296 W VALLEY PY		RGA LUST
SAN DIEGO	S114666651	PALA VISTA GAS STATION	29200 VALLEY CENTER RD		RGA LUST
SAN DIEGO	S114615737	EXPRESS GAS	1266 E VALLEY PY		RGA LUST
SAN DIEGO	1014950514	SOITEC SOLAR INDUSTRIES, LLC	16550 VIA ESPRILLO		RCRA-SQG, FINDS
SAN DIEGO	S114580317	BARNICLES EXPRESS GAS	845 E VISTA WY		RGA LUST
SAN DIEGO	S114653900	MOBIL GAS STATION	410 W VISTA WY		RGA LUST
SAN DIEGO	S114684752	SEMPRA NAVAL STA GAS TURBINE	WARD RD & VESTA ST		RGA LUST
SAN DIEGO	S114684753	SEMPRA NAVAL STA GAS TURBIN	WARD RD & VESTA S		RGA LUST
SAN DIEGO	S114699929	TEXACO GAS STATION	12106 WOODSIDE AV		RGA LUST
SAN DIEGO CA	S103866737	ADMIRAL BAKER GOLF COURSE	MISSION GORGE AVE, SITE 5	92120	WMUDS/SWAT
SAN DIEGO COUNTY	M300002614	AZTEC PERLITE CO INC	AZTEC ESCONDIDO PLANT		US MINES
SAN DIEGO COUNTY	1009631442	SAN DIEGO GAS & ELECTRIC CO	CAMPO ROAD (HWY94) WEST OF JAMACHA BLVD		DOT OPS
SAN DIEGO COUNTY	M300003189	VULCAN MATERIALS CO.	CARROLL CANYON (#026)		US MINES
SAN DIEGO COUNTY	M300003187	SUPERIOR READY MIX CONCRETE CO.	MISSION GORGE PLANT		US MINES
SAN DIEGO COUNTY	M30000319C	VULCAN MATERIALS CO.	MISSION VALLEY (#022)		US MINES
SAN DIEGO COUNTY	M300003193	NELSON & SLOAN CO.	OTAY PIT & MILL		US MINES
SAN DIEGO COUNTY	M300003195	VULCAN MATERIALS CO.	SLOAN CANYON SAND CO. (#027)		US MINES
SANTEEE	1015740366	SAN DIEGO GAS AND ELECTRIC	8978 CARLTON OAKS DR	92071	RCRA-SQG
SANTEEE	S105690636	CAL TRANS	13940 FATHER JUNIPERO SE	92071	SWEEPS UST, SAN DIEGO CO. SAM
SANTEEE	S113781796	SAN DIEGO GAS & ELECTRIC	LAT 32.51246 LONG 117.00676	92071	HAZNET
SANTEEE	S109348916	PADRE DAM MWD PIPELINE	MISSION GORGE RD & CARLTON	92071	SAN DIEGO CO. SAM
SANTEEE	S106716293	PADRE DAM MWD PIPELINE	NONE MISSION GORGE RD & CARLTON	92071	SLIC



**Section 3**

**County Level Orphan  
Sites**

City	EDR ID	Site Name	Site Address	Zip	Database(s)
ALLIED GARDENS	S112840820	SAN DIEGO UNIFIED SCHOOL DISTRICT	FOSTER ELEMENTARYRY	92120	HAZNET
ALLIED GARDENS	S112840880	SAN DIEGO UNIFIED SCHOOL DISTRICT	MARVIN ELEMENTARY	92111	HAZNET
ANAHEIM	S112884596	PVN ENVIRONMENTAL	SOUTHBOUD I5 AT CHAPMAN AVE	92064	HAZNET
BONSALL	S112893124	GRANITE CONSTRUCTION	3264 SHEARER CROSSING	92003	HAZNET
BONSALL	S112966658	REGENTS OF CALIFORNIA	6449 VIA DE LA REINA	92003	HAZNET
BONSALL	S113015175	BROOKSIDE FARMS WEST	31257 VIA MARIA ELENA	92003	HAZNET
BONSALL	S112904473	CLARKS RESIDENCE	30558 VIA MARIA ELENA	92003	HAZNET
BONSALL	S113027443	BROOKSIDE FARMS	31257 VIA MARIA ELENA	92003	HAZNET
BONSALL	S112876860	BREEZE HILL RANCH	4395 VIA DEL SOL	92003	HAZNET
CHULA VISTA	S109043664		PARADISE CREEK WEST OF I-5 AND JUST SOUTH OF THE SWEETWAT	92123	CHMIRS
CITY OF SAN DIEGO	S113010758	SAN DIEGO WILD ANIMAL PARK	HWY 78 SAN PASQUAL VALLEY	92027	HAZNET
COWAN HEIGHTS	S105656844		18601 FOWLER ST	92078	CHMIRS
DEL DIOS	S112941870	SDCTY-WATER HODGES LAKE	3364 LAKEVIEW DRIVE	92025	HAZNET
DEL DIOS	S112983872	SDCTY-WATER HODGES LAKE	3364 LAKEVIEW DR	92025	HAZNET
DEL DIOS	S113167815	SDCTY-WATER HODGES LAKE	3364 LAKEVIEW DRIVE	92025	HAZNET
DEL DIOS	S112973903	SDCTY-WATER HODGES LAKE	3364 LAKEVIEW DR	92025	HAZNET
EL CAJON	S113171993	LESLIE RD APARTMENTS	951 TO 977 LESLIE RD	92020	HAZNET
EL CAJON	S112839552	MARY BEST	AMERICAN CAR SALES	92020	HAZNET
EL CAJON	S112934863	SAN DIEGO GAS & ELECTRIC COMPANY	APN# 487-121-76	92020	HAZNET
EL CAJON	S112859457	SAN DIEGO COUNTY (SHERIFFS DEPT)	AVIATION DIVISION	92020	HAZNET
EL CAJON	S112860020	SAN DIEGO COUNTY (SHERIFFS DEPT)	AVIATION DIVISION	92020	HAZNET
EL CAJON	S112884249	RITE AID	1135 AVOCADO	92020	HAZNET
EL CAJON	S112876835	CAJON VALLEY UNION SCHOOL DISTRICT	AVOCADO SCHOOL	91941	HAZNET
EL CAJON	S113024908	RAM WELDING	1130 BERTA COSTA #5	92020	HAZNET
EL CAJON	S112903689	HAMMANN PROPERTY MANAGEMENT	435 BRADLEY UNIT D	92020	HAZNET
EL CAJON	S113025290	PAULS LINE INC	317 CYPRESS LN/PO BOX 1571	92020	HAZNET
EL CAJON	S112850617	1X AMBER PARK APARTMENTS	IN DUMPSTER BEHIND APTS	92020	HAZNET
EL CAJON	S112843470	CA DEPT OF TRANSPORTATION	END OF KATHERINE ST IN EL	92020	HAZNET
EL CAJON	S113077425	DAVE TRANSPORTATION	800 FASLER	92020	HAZNET
EL CAJON	S113090126	C & L SERVICES DBA COTTMAN TRANSMISSION	1286 FELSER ST	92020	HAZNET
EL CAJON	S112917328	THE FIRE PREVENTION SERVICES INC	1237 NORTH FIRST ST	92020	HAZNET
EL CAJON	S113022123	OIL CHANGERS #503	906 FLETCHER DRWY	92020	HAZNET
EL CAJON	S113045993	PARTNER PRESS	912 FOSTER ST	92020	HAZNET
EL CAJON	S112870902	DIVERSIFIED PROPERTY	1770 GILISPIE WAY STE 101	92020	HAZNET
EL CAJON	S113027370	JESSIE MENDEZ AUTO BODY	1135 GREENFIELD DR	92020	HAZNET
EL CAJON	91234485		303 HAM JADE RD	92020	ERNS
EL CAJON	93344354		2950 HAMSHIRE ROAD	92020	ERNS
EL CAJON	S113096726	RUSSELL FLOOR COMPANY	2585 HARLOW LN	92020	HAZNET
EL CAJON	91210033		INT. 8 AT DUNBAR LANE	92020	ERNS
EL CAJON	S112886110	SHELL GAS STATION	2411 JAMACH	92020	HAZNET
EL CAJON	S113089051	WILLIAM THOMAS DDS MS	810 JAMACHA RD STE 205	92020	HAZNET
EL CAJON	S112874279	B W CARTER PAINTING	1835 JOHN TOWERS AVE #D & E	92020	HAZNET

City	EDR ID	Site Name	Site Address	Zip	Database(s)
EL CAJON	S113079743	AEROWIND CORP	1959 JOHN TOWERS AVE #B&C	92020	HAZNET
EL CAJON	S112853242	CAJON VALLEY SCHOOL DISTRICT	JOHNSON ELEM SCHOOL	92020	HAZNET
EL CAJON	S112888291	MERCEDES BENZ OF NORTH AMERICA	332 JOHNSON	92020	HAZNET
EL CAJON	S112979171	EL CAJON FIRE DEPARTMENT	100 LEXINGTON	92020	HAZNET
EL CAJON	S112853377	MICHAEL PETERSON, OWNER	291 LEXINGTON	92020	HAZNET
EL CAJON	92344369		MAGNOLIA AVE	92020	ERNS
EL CAJON	S113034297	TEXACO REFINING AND MARKETING INC	515 N MAGNOLIA & MADISON	92020	HAZNET
EL CAJON	S113175723	EQUILON ENTERPRISES	515 N MAGNOLIA SAP 121353	92020	HAZNET
EL CAJON	S108407263	SUNSHINE AVE COMPLEX	W MAIN ST	92020	SAN DIEGO CO. SAM
EL CAJON	S104752161	EL CAJON REDEVELOPMENT	215 MAIN ST	92020	SWEEPS UST, San Diego Co. HMMMD, SAN DIEGO CO. SAM
EL CAJON	S113175079	SAN DIEGO SHERIFF AVIATION DIVISION	1745 N MARSHALL AVE AERIAL DIV	92020	HAZNET
EL CAJON	93333945		1233 MORRO ST	92020	ERNS
EL CAJON	S113021083	CITY OF EL CAJON/CITY MANAGER OFFICE	PARKING LOT AT CITY HALL	92020	HAZNET
EL CAJON	S112885599	PACIFIC BELL MOBILE SVS	4420 RAINER AVE	92020	HAZNET
EL CAJON	S113030467	BRYANT UNIVERSAL ROOFING, INC.	396 NO RALEIGH	92020	HAZNET
EL CAJON	S112892496	A & S PAINTING	1020 RENETTE	92020	HAZNET
EL CAJON	S112973017	HELIX WATER DISTRICT	SEC 11 TOWNSHIP 14 S RANGE 2 E	92020	HAZNET
EL CAJON	93339676		1010 THRASHER	92020	ERNS
EL CAJON	S112888379	SOUTHERN CALIFORNIA ENTERPRISES	451 VALENTINE	92020	HAZNET
EL CAJON	93329512		1581 E. WASHINGTON	92020	ERNS
EL CAJON	S112875086	JENAL	9017 E WASHINGTON	92020	HAZNET
EL CAJON	S112872677	JIM RUAN	1781 WING AVE	92020	HAZNET
EL CAJON	93322266		7908 WINTER GARDEN BLVD	92020	ERNS
EL MONTE	90175826		ACACIA MOBIL HOME PARK SPACE #53 **	92020	ERNS
ENCINITAS	S113010564	COUNTY OF SAN DIEGO FLEET MSMT DIV	179 EL CAMINO REAL	92123	HAZNET
ENCINITAS	S113010243	DORMANS TIRE & AUTO SUPPLY	107 N EL CAMINO REAL	92026	HAZNET
ESCONDIDO	96492984		05/28/1996	92026	ERNS
ESCONDIDO	S112891782	BEAZER HOMES	1374 & 1381 REES	92026	HAZNET
ESCONDIDO	91223701		NB 15 SO. OF VIA RANCHO	92025	ERNS
ESCONDIDO	S112842600	ROBINSON'S-MAY	280 & 230 E VIA RANCHO PARKWAY	92025	HAZNET
ESCONDIDO	S112913625	PROMETAL PRODUCTS	1550 AIMPSON WY	92029	HAZNET
ESCONDIDO	S112892971	BAKER ELECTRIC	ALPINE AVE TRACT#411, LOTS 24 & 25	92029	HAZNET
ESCONDIDO	S113058254	KP GRAPHICS SAN DIEGO DIVISION	420 ANDERSON	92026	HAZNET
ESCONDIDO	S113102300	PLANETARY PRECISION PRODUCTS	976 S ANDERSON STE A	92029	HAZNET
ESCONDIDO	S113036962	TRI CITY PAINT CORP	245 ANDRAESEN DR	92029	HAZNET
ESCONDIDO	S113085060	WELDPRO INC	500 S ANDREASAN DR	92029	HAZNET
ESCONDIDO	S113078416	STURDICO	107 SOUTH ANDREASEAN	92029	HAZNET
ESCONDIDO	S112899466	POLESTAR CORP	955 ANDREASEN	92129	HAZNET
ESCONDIDO	S108407074	HAWTHORNE RENT-IT SERVICE	530 ANDREASEN DR	92029	SAN DIEGO CO. SAM
ESCONDIDO	S108407062	GALLADE CHEMICALS INC	425 ANDREASEN DR	92029	SAN DIEGO CO. SAM
ESCONDIDO	S112903446	POLESTAR CORP	955 ANDREASEN	92129	HAZNET
ESCONDIDO	S113025141	EUROPEAN AUTO SPEC	520 ANDREASEN	92025	HAZNET
ESCONDIDO	S113089969	K & T AUTO REPAIR INC	835 N ANDREASON DR STE B	92025	HAZNET
ESCONDIDO	S112913880	MARK WEDEKING	120 ANDREASON	92029	HAZNET
ESCONDIDO	S112903855	PAUL SMITH	120 ANDREASON	92029	HAZNET
ESCONDIDO	S113023930	ARCTEC OFFSHORE CORP MECH RES	701-A SO ANDREASON ST	92029	HAZNET

City	EDR ID	Site Name	Site Address	Zip	Database(s)
ESCONDIDO	91220542		ASHCREEK BRIDGE ACROSS ESCONDIDO CREEK	92025	ERNS
ESCONDIDO	S113088502	DEALER AUTO SERVICES INC	1560 AUTO PARKWAY NORTH	92029	HAZNET
ESCONDIDO	S113042170	COACH CRAFT AUTOMOTIVE CENTER	1938 AUTO PARKWAY NORTH	92029	HAZNET
ESCONDIDO	S113102908	AUTO PARK PRO LUBE & OIL	1400 AUTO PARKWAY	92029	HAZNET
ESCONDIDO	S113117761	HYUNDAI OF ESCONDIDO	1938 AUTO PARKWAY N	92029	HAZNET
ESCONDIDO	S112915652	FESTIVAL COMPANIES	1272 AUTO PKWY	92029	HAZNET
ESCONDIDO	S113032038	DRY/CLEAN WORLD	1264 AUTOPARK WAY #F	92025	HAZNET
ESCONDIDO	S105030745	DRY CLEAN WORLD	1264 AUTOPARK WAY STE F	92025	DRYCLEANERS
ESCONDIDO	90167209		500 BLOCK SHERRADAN AVENUE	92026	ERNS
ESCONDIDO	93338283		2500 BLOCK OF WOHLFORD RD	92025	ERNS
ESCONDIDO	90181614		2090 BOUGHER	92020	ERNS
ESCONDIDO	S112918057	WILLIAM M PERKINS PAINTING	24541/2 N BROADWAY	92026	HAZNET
ESCONDIDO	S113104649	ORANGE COUNTY NURSERY	26130 N BROADWAY	92025	HAZNET
ESCONDIDO	94392538		CAMINO DEL RAY AT OLD 395	92025	ERNS
ESCONDIDO	S112854552	1X FRED PAINE FDA PAIN OIL CO	2627 SOUTH CENTER CITY	92025	HAZNET
ESCONDIDO	S112876468	ESCONDIDO UNION SCHOOL DISTRICT	CENTRAL SCHOOL	92025	HAZNET
ESCONDIDO	S112957731	M W CONSTRUCTION INC	615 N CITRACADO PKWY	92029	HAZNET
ESCONDIDO	S113099495	NEW WEST PETROLEUM SD2 # 1021	825 N CITRACADO PKWY	92029	HAZNET
ESCONDIDO	S108214901	CITRACADO EXXON	825 N CITRACADO PY	92029	LUST
ESCONDIDO	S112871876	CITRUS APARTMENTS	485 N CITRUS AVE STORAGE N	92027	HAZNET
ESCONDIDO	S112894363	CITY OF ESCONDIDO/PUBLIC WORKS	SE CORNER OF BEAR VALLEY & EL DORADO	92025	HAZNET
ESCONDIDO	S112906731	CITY OF ESCONDIDO	NORTHEAST CORNER OF SIMPSON & ANDERSON	92025	HAZNET
ESCONDIDO	S112905105	AMERICAN DESIGN PAINTING	CORNER OF HAMILTON ST & UCALIPTUS AVE	92020	HAZNET
ESCONDIDO	S112906732	CITY OF ESCONDIDO	SOUTHWEST CORNER OF BROADWAY & VISTA	92025	HAZNET
ESCONDIDO	S113109072	STAR METALLIZING INC	520 CORPERATE DR STE A	92026	HAZNET
ESCONDIDO	S113164613	RI TZ CAMERA CENTERS #417	NORTH COUNTY FAIR #297	92025	HAZNET
ESCONDIDO	92281833		DEL DIOS HWY ALONG SIDE OF LAKE HODGES	92026	ERNS
ESCONDIDO	S112894364	CITY OF ESCONDIDO/PUBLIC WORKS	EL DORADO EAST OF JUNIPER 200 BLK	92025	HAZNET
ESCONDIDO	S113023516	SHELL	780 W EL NORTE PKWY/NUTMEG	92026	HAZNET
ESCONDIDO	S113075790	EL NORTE FAMILY DENTAL	306 W EL NORTE FAMILY DENTAL	92026	HAZNET
ESCONDIDO	S113112578	MANUFACTURING & PRODUCTION SERVICES CORP	2222 W ENTERPRISE	92029	HAZNET
ESCONDIDO	S112907820	MANUFACTURING & PRODUCTION SERVICES CORP	2222 W ENTERPRISE	92029	HAZNET
ESCONDIDO	S113056228	MONTGOMERY WARDS #2024	311 WEST ESCONDIDO BLVD	92025	HAZNET
ESCONDIDO	S113107035	TERRA MOVERS INC	1760 ESCONDIDO	92025	HAZNET
ESCONDIDO	S113009517	RESTRUCTURE PETROLEUM MARKETING SVS, INC	1280 ESCONDIDO AVE	92026	HAZNET
ESCONDIDO	S113161561	RAB ENTERPRISES	1181 N ESCONDIO BLVD STES D&E	92026	HAZNET
ESCONDIDO	S113458920	RAB ENTERPRISES	1181 N ESCONDIO BLVD STE D&E	92025	HAZNET
ESCONDIDO	S113084838	CHEVRON 93920	469 W. FELICIA AVE.	92025	HAZNET
ESCONDIDO	S112876472	ESCONDIDO UNION SCHOOL DISTRICT	FELICITA SCHOOL	92025	HAZNET
ESCONDIDO	S112910559	CITY OF ESCONDIDO	2141 FIRETHORNE GLEN	92026	HAZNET
ESCONDIDO	94400889		827 NORTH FIY ST.	92025	ERNS
ESCONDIDO	S112876470	ESCONDIDO UNION SCHOOL DISTRICT	GRANT MIDDLE SCHOOL	92025	HAZNET
ESCONDIDO	S113169886	WEST COAST RAIL CONSTRUCTORS SCI	HAIL WASHINGTON	92025	HAZNET
ESCONDIDO	S113025486	BERNIE BERGMANN VW ENGINE SPECIALIST	340 HALE	92025	HAZNET
ESCONDIDO	93319192		NB I-15 AT 9TH	92025	ERNS
ESCONDIDO	S113038645	RINCON DEL DIABLO MUNI WATER	1920 N IRIS LN	92027	HAZNET
ESCONDIDO	S112858592	NEWCOM	2300 JACK ROAD	92025	HAZNET

City	EDR ID	Site Name	Site Address	Zip	Database(s)
ESCONDIDO	S11377224	MISSION TERRACE APTS LLC	832 N JUNIPER ST	92025	HAZNET
ESCONDIDO	S112876471	ESCONDIDO UNION SCHOOL DISTRICT	JUNIPER SCHOOL	92025	HAZNET
ESCONDIDO	S112867304	DRD CONSTRUCTION	2603 KAUNA LOA	92029	HAZNET
ESCONDIDO	S112876469	ESCONDIDO UNION SCHOOL DISTRICT	LINCOLN SCHOOL	92026	HAZNET
ESCONDIDO	S113177388	TOYOTA AND SCION OF ESCONDIDO	231 LINCOLN PARKWAY	92026	HAZNET
ESCONDIDO	S113114609	APRO # 17	1311 SO MAIN ST	92027	HAZNET
ESCONDIDO	S112885994	RVA COMPANY	320 N MARKETPLACE	92029	HAZNET
ESCONDIDO	S113090960	PACIFIC UFD TRUST	854 N MEDCALF ST STE B	92025	HAZNET
ESCONDIDO	S113120146	ABOUT SERVICE INC	854 N METCALF	92025	HAZNET
ESCONDIDO	S113004077	ABLE AUTO SERVICE	854-A N METCALF	92025	HAZNET
ESCONDIDO	S113029414	GEORGE WEIR ASPHALT CONST INC	610 N METCALF	92025	HAZNET
ESCONDIDO	S113017338	GENERAL MOTORS SPECIALISTS	2210 MEYER	92025	HAZNET
ESCONDIDO	S112972141	ESCONDIDO APARTMENTS C/O TARANTINO PROPEI MGMT	500 N MIDWAY DR APT J103 & J203	92027	HAZNET
ESCONDIDO	S112857488	1X DION INTERNATIONAL	1620 W MISSION RD	92025	HAZNET
ESCONDIDO	S112836864	1X CONTRACTORS EQUIPMENT CORP	1960 WEST MISSION	92025	HAZNET
ESCONDIDO	S113111027	ULTRA FLEX MOLDING INC	1021 W MISSION AVE STE B & C	92029	HAZNET
ESCONDIDO	S113175144	SHELL SERVICE STATION	2110 MISSION AVE SAP 120881	92025	HAZNET
ESCONDIDO	S113025501	TRENCH PLATE RNTL CO	1728 W MISSION AVE	92025	HAZNET
ESCONDIDO	S113096789	NATIONSRENT WEST INC	1960 W MISSION	92029	HAZNET
ESCONDIDO	S113110433	UNITED RENTALS INC #556	1960 W MISSION	92069	HAZNET
ESCONDIDO	S112913454	WELLS-CECO.L.P	1960 WEST MISSION	92025	HAZNET
ESCONDIDO	S112890351	JOHN MORAOLY	456 MISSION RD	92025	HAZNET
ESCONDIDO	S113004403	SKS INC	1726-1730 W MISSION BLVD	92025	HAZNET
ESCONDIDO	S113008571	ESCONDIDO PAINT & BODY	1416 W MISSION RD_STE W	92029	HAZNET
ESCONDIDO	S112835768	DION INTERNATIONAL TRUCKS INC	1620 N MISSION	92025	HAZNET
ESCONDIDO	S113071237	SKS INC	1726-1730 W MISSION BLVD	92025	HAZNET
ESCONDIDO	S112874848	MASA EPA_SERVICES	1914 W MISSION SUITE D	92029	HAZNET
ESCONDIDO	S113024485	NORTH COUNTY REBUILDERS	1960 WEST MISSION NO 8	92029	HAZNET
ESCONDIDO	S112890888	COASTAL TRANSPORTATION SERVICES	1508 W MISSION RD	92025	HAZNET
ESCONDIDO	S113052115	DION INTERNATIONAL TRUCKS	1620 W MISSION RD	92025	HAZNET
ESCONDIDO	S113034294	TEXACO REFINING AND MARKETING INC	2110 W MISSION	92029	HAZNET
ESCONDIDO	S112837968	1X MOBILE OIL CORPORATION	MOBILE STATION #18-231	92025	HAZNET
ESCONDIDO	S112875967	BERG ELEC	2222 MYERS AVE	92029	HAZNET
ESCONDIDO	S112917742	BAKER ELECTRIC	2180 MYERS AVE	92029	HAZNET
ESCONDIDO	S113097462	SCIENCE APPLICATIONS INTL CORP	2320 MYERS RD	92029	HAZNET
ESCONDIDO	S113103010	MARIO'S AUTOBODY	1322 W NATION RD	92029	HAZNET
ESCONDIDO	S113178469	CITY OF SAN DIEGO CITRACADO PUMP STATION	75 FT NE OF CITRACADO AND AVENIDA D	92025	HAZNET
ESCONDIDO	94371692		NINE AND CENTER CITY RD	92025	ERNS
ESCONDIDO	S113005342	7-ELEVEN STORE 13597	522 NINTH ST	92025	HAZNET
ESCONDIDO	S113113874	BP WEST COAST PRODUCTS LLC 5527	538 N NORDAHL	92025	HAZNET
ESCONDIDO	S113168452	PRESTIGE STATIONS INC #5263	538 NORDAHL	92025	HAZNET
ESCONDIDO	S113154944	NORDAHL NINE DIAMONDS LLC/ARCO AMPM	538 NORDAHL RD	92029	HAZNET
ESCONDIDO	S113077220	ARCO PRODUCTS COMPANY	538 NO. NORDAHL	92025	HAZNET
ESCONDIDO	S113072959	ALTANTIC RICHFIELD COMPANY (ARCO)	538 N NORDAHL/SEC HWY 78	92025	HAZNET
ESCONDIDO	S112856275	NORTH COUNTY TRANSIT	755 NORLACK	92025	HAZNET
ESCONDIDO	S113024712	OTOOLE'S AUTO SERVICE	1301 NUTMEG STREET	92026	HAZNET

City	EDR ID	Site Name	Site Address	Zip	Database(s)
ESCONDIDO	S113043096	NORTH COUNTY YAMAHA	1315 NUTMEG ST	92026	HAZNET
ESCONDIDO	91218670		OFF COUGAR PASS RD	92026	ERNS
ESCONDIDO	S112839762	DRUG ENFORCEMENT ADMINISTRATION	OFF OF CAMINO DE LAS LOMAS	92025	HAZNET
ESCONDIDO	S112860538	TMW FARMS	15666 OLD SAN PASQUAL RD	92025	HAZNET
ESCONDIDO	91234614		OLD SAN PASQUAL RD	92025	ERNS
ESCONDIDO	S113045900	HWY AUTOMOTIVE	1001 SOUTH PAC COAST HWY	92027	HAZNET
ESCONDIDO	S112874550	ALLAN STEINBECK	PARCEL #186-300-37	92026	HAZNET
ESCONDIDO	S113175734	EQUILON ENTERPRISES	3480 PLAZA DEL LAGO SAP 120425	92029	HAZNET
ESCONDIDO	S112860822	HARRIET STOMACKIN	737 QUIET HILL FARM RD	92029	HAZNET
ESCONDIDO	S112875389	ED SCHMITT	3127 QUITE LN	92025	HAZNET
ESCONDIDO	S112911897	EAST GROVE LP	3420 REED RD	92025	HAZNET
ESCONDIDO	S112920396	BUZZ CULVER	14167 SAM PASQUAL RD	92025	HAZNET
ESCONDIDO	S113021060	CITY OF ESCONDIDO UTILITIES DIV	SAN PASQUAL HIGH SCHOOL	92025	HAZNET
ESCONDIDO	94393476		SEWER EASEMENT BETWEEN LINCOLN AVE	92025	HAZNET
ESCONDIDO	90187009		SIMPSON WAY AT ANDERSON ST.	92029	ERNS
ESCONDIDO	S112885905	GREG MINOR	301-2_ENTERPRISE ST	92028	ERNS
ESCONDIDO	S112875884	AMERICAN DESIGN PAINTING & DRYWALL	2300 NO SUMMIT CIRLE GLEN	92026	HAZNET
ESCONDIDO	S112905624	ENVIRONMENTAL CONTROL SYSTEMS	503 THRU 543 E GRAND AVE	92025	HAZNET
ESCONDIDO	S106916563	ESCONDIDO SAND & GRAVEL	440 TULIP ST	92025	HAZNET
ESCONDIDO	S113034967	SANESCO OIL COMPANY	27406 VALLEY CENTER RD	92025	SAN DIEGO CO. SAM
ESCONDIDO	S113466770	MOANA VENTURES INC DBA FASTSIGNS OF ESCONDIDO	945 W VALLEY PKWY	92027	HAZNET
ESCONDIDO	S113167773	SPRKALE FABRIC CARE CLEANERS	945 WEST VALLEY PARKWAY	92025	HAZNET
ESCONDIDO	S112998563	CAMPBELL ESCONDIDO REFRIGERATION INC	427 VENTURA ST	92025	HAZNET
ESCONDIDO	S113025612	NORTH COUNTY MOTORCYCLE	2305 VENTURE ST	92025	HAZNET
ESCONDIDO	S113104308	LADD & ASSOCIATES	19090 VIA AMBIENTE # 300	92029	HAZNET
ESCONDIDO	S112904326	MORRISON KNUDSEN	19090 VIA AMBIENTE STE 200	92029	HAZNET
ESCONDIDO	S113103647	KIEWIT PACIFIC CO.	19090 VIA AMBIENTE	92029	HAZNET
ESCONDIDO	S113167737	SHELL	105 VIA RANCHO/I-15	92025	HAZNET
ESCONDIDO	S112986868	DAN WIREMAN	2220 VIA CASCABEL	92027	HAZNET
ESCONDIDO	S113132634	JACK'S PAINTING CREWS, INC	3115 VIA SOLANA	92029	HAZNET
ESCONDIDO	S113112436	MORRISON KNUDSEN	19090 VIA AMBIENTE STE 200	92029	HAZNET
ESCONDIDO	S112919763	JACKS PAINTING	3115 VIA SALONO	92029	HAZNET
ESCONDIDO	S113074268	#1 STOP SHOP	231 VINEWOOD	92026	HAZNET
ESCONDIDO	S113114724	PAR ELECTRICAL CONTRACTORS	2410 VINEYARD AVE	92025	HAZNET
ESCONDIDO	S113102443	COX AUTOMOTIVE	2200 VINEYARD STE J	92025	HAZNET
ESCONDIDO	S113140749	NORTH COUNTY MOTORCYCLE SALVAGE	2305 VINEYARD AVE	92029	HAZNET
ESCONDIDO	S112873645	ELSBETH MILES	2301 VINEYARD AVE	92029	HAZNET
ESCONDIDO	S113049607	AUTO ART COLLISION SPECIALISTS	2361 VINEYARD AVE	92029	HAZNET
ESCONDIDO	S113001895	WESTERN FARM SERVICE COASTAL DIVISION	2317 VINEYARD AVE	92025	HAZNET
ESCONDIDO	S112882291	FOURSHEAR DEVELOPMENT	2200 VINEYARD AVE	92028	HAZNET
ESCONDIDO	S113078575	CAL TRIX AUTO BODY	2332 VINEYARD AVENUE	92029	HAZNET
ESCONDIDO	S112903333	SAN DIEGO C & C INC	2320 VINEYARD	92029	HAZNET
ESCONDIDO	S113049883	PROGRESSIVE CONCRETE INC	2418 VINEYARD AVE	92029	HAZNET
ESCONDIDO	S113116285	VINEYARD AUTO & LIGHT TRUCK REPAIR INC	2364 VINEYARD AVE	92029	HAZNET
ESCONDIDO	S113107517	CAFARO'S GO STRAIGHT INC.	2312 VINEYARD AVE	92029	HAZNET
ESCONDIDO	S112912892	AGTECH INC	2366 VINEYARD AVE	92029	HAZNET

City	EDR ID	Site Name	Site Address	Zip	Database(s)
ESCONDIDO	S113053961	KUSTOM KREATIONS	2332 VINEYARD AVE	92029	HAZNET
ESCONDIDO	S113076144	RUN RITE AUTO SERVICE	2200 VINEYARD AVE	92029	HAZNET
ESCONDIDO	S113062850	CONSTRUCTION TESTING AND ENG INC	2414 VINEYARD AVE	92029	HAZNET
ESCONDIDO	S113117806	INTERGRITY IMPORTS SERVICE	2030 VINEYARD AVE	92029	HAZNET
ESCONDIDO	S113030322	ESCONDIDO FOREIGN CAR SERVICE	2324 VINEYARD AVE	92025	HAZNET
ESCONDIDO	S113137420	AKA AL'S AUTO SERVICE	2431 VINEYARD AVE	92029	HAZNET
ESCONDIDO	S113098196	CAN DO AUTOMOTIVE	2200 VINEYARD STE D	92029	HAZNET
ESCONDIDO	S113029799	AL'S AUTO SERVICE INC.	2431 VINEYARD AVE	92029	HAZNET
ESCONDIDO	S112952521	MCCULLOUGH PLUMBING INC	2321 VINEYARD AVE	92029	HAZNET
ESCONDIDO	S113111771	MCCULLOUGH PLUMBING INC	2321 VINEYARD AVE	92029	HAZNET
ESCONDIDO	S113099181	WEST ESCONDIDO AUTOMOTIVE & TRANSMISSION	2200 VINEYARD UNIT A	92029	HAZNET
ESCONDIDO	S112999906	SPECIAL PRODUCTS DIVISION IDMC INC	2425 W VINEYARD	92029	HAZNET
ESCONDIDO	S113097508	AAMCO TRANSMISSIONS	2110 VINEYARD AVE	92029	HAZNET
ESCONDIDO	S113093469	CONCRETE CONCEPTS INC	2317 VINEYARD AVE	92029	HAZNET
ESCONDIDO	S113045450	HOT RODS & CUSTOM STUFF	2328 VINEYARD AVE	92029	HAZNET
ESCONDIDO	S112939816	KIRK MANLOW	2344 VINEYARD AVE	92029	HAZNET
ESCONDIDO	S113012153	HOUSE OF CUSTOMS AUTO BODY	2332 VINYARD	92025	HAZNET
ESCONDIDO	94400817		2730 VRODA ST	92027	ERNS
ESCONDIDO	S108540693	CONTINENTAL CLEANERS	505 WASHINGTON AVE STE B	92025	DRYCLEANERS
ESCONDIDO	S113178313	CONTINENTAL CLEANERS	505 WASHINGTON AVE STE B	92025	HAZNET
ESCONDIDO	S112903653	EYE CRISES CENTER	805-811 E WASHINGTON	92027	HAZNET
ESCONDIDO	94401092		555 N YULIP STREET	92025	ERNS
ESCONDIEO	S112846135	1X ALBERT W HUBBERD	148 & 152 W GRAND AVE	92025	HAZNET
FALLBROOK	98436280		AND WILL BE DISPOSED OF BY CONTRACTOR	92028	ERNS
FALLBROOK	S112855711	MAGDALENE VILLA APTS/HOME SAVINGS	302 - 338 FALLBROOK ST	92028	HAZNET
FALLBROOK	S112904437	HAMPTON RANCH	3664 ALAMAR DR	92028	HAZNET
FALLBROOK	S113035752	FALLBROOK PUBLIC UTILITY DISTRICT	1425 SOUTH ALTURAS STREET	92028	HAZNET
FALLBROOK	S112913614	GRAFTON ENTERPRISES	2161 E ALVARDO AVE	92028	HAZNET
FALLBROOK	S112883170	GEORGE RAMIREZ	868 E ALVERADO	92028	HAZNET
FALLBROOK	S112907941	VILLAGE WEST APARTMENTS	818 E AVARADO ST	92028	HAZNET
FALLBROOK	S100727198	NWS FALLBROOK MISSILES	BLDG 366	92028	San Diego Co. HMMMD, SAN DIEGO CO. SAM
FALLBROOK	91234458		300 BLOCK STEWART CANYON	92028	ERNS
FALLBROOK	S112901392	MILDRED ERNST	35916 BRICE CANYON DR	92028	HAZNET
FALLBROOK	S112880148	JOE KNIEFEL	1636 CAMINO DE NOG	92028	HAZNET
FALLBROOK	S112836403	NAVAL WEAPONS STATION SEAL BEACH	700 FALLBROOK W/AMMUNITION RD	92028	HAZNET
FALLBROOK	98418871		FALLBROOK NAVAL WEAPONS 700 AMMUNITION ROAD NAPALM SITE #1	92028	ERNS
FALLBROOK	S113020871	SAN DIEGO COUNTY H H M PROGRAM	FALLBROOK SANITARY DISTRICT	92028	HAZNET
FALLBROOK	91230771		INTERSTATE I-5 FWY JUST OFF SR 76	92028	ERNS
FALLBROOK	S112871858	RYDER TRANSPORT SERVICE	NORTH I15 1MILE NORTH OF MISSION RD EXIT	92028	HAZNET
FALLBROOK	S112896384	JOSEPH CAPOCCIAMIA	INTERSECTION OF HILL AVE S & HILL CT	92028	HAZNET
FALLBROOK	S112867307	DRD CONSTRUCTION	945 LAVONNE	92028	HAZNET
FALLBROOK	S112909997	AL BARTLETT	2732 LOS ALISOS	92028	HAZNET
FALLBROOK	S113012991	BUILDERS EMPORIUM	1101 MAIN ST	92028	HAZNET
FALLBROOK	S113023517	SHELL	1205 MAIN ST/AMMUNITION	92028	HAZNET
FALLBROOK	S112998565	1X FALLBROOK OIL	1208 S MAIN	92028	HAZNET

City	EDR ID	Site Name	Site Address	Zip	Database(s)
FALLBROOK	S113002765	EQUILON ENTERPRISES LLC	1205 S MAIN	92028	HAZNET
FALLBROOK	S112919764	UNION BANK OF CALIFORNIA	16789 S MISSION RD	92028	HAZNET
FALLBROOK	S112889331	SAN DIEGO COUNTY DPW	2343 MISSION RD	92028	HAZNET
FALLBROOK	S113035512	METROPOLITAN WATER DIST OF STHRN CAL	3500 MISSION ROAD	92028	HAZNET
FALLBROOK	S112861170	MICHAEL, ELLEN & TOMAS J CONNOLLY	3115 WEST MONT DRIVE	92028	HAZNET
FALLBROOK	S112874214	RAINBOW SPECIMEN TREE FARM	9902 MORTAGIAN LANE	92028	HAZNET
FALLBROOK	94418615		NAVY ORDNANCE CENTER--PACIFIC DIVISION	92028	ERNS
FALLBROOK	90173412		OLD HWY 395 AT VIA ALTA MIRA	92028	ERNS
FALLBROOK	91210386		OVERLANDS TRAIL FACILITY PLANT #2	92028	ERNS
FALLBROOK	S113020942	COUNTY OF SAN DIEGO-DEPT. OF ENV. HEALTH	2370 PALA HWY.	92078	HAZNET
FALLBROOK	91215331		PLANT 2 OVERLAND TRAIL	92028	ERNS
FALLBROOK	S112900050	PALA MESA MARKET	4775 VIA BELMONTE	92028	HAZNET
FALLBROOK	S112869690	GEORGE WALMPLER	2489 VIA DEL AGUA	92028	HAZNET
FALLBROOK	S113167195	NIELSEN MACHINE SHOP	1267 VIA ENCINAS	92028	HAZNET
FALLBROOK	S112912029	DEBRA LYNN TAYLOR	2430 VIA RANCHEROS	92028	HAZNET
FALLBROOK	S112860420	JOHN CULBERTSON	2608 VIA RANCHEROS	92028	HAZNET
FALLBROOK	S113017350	ALTERNATIVE DISPOSAL INCORPORATED	2674 VIA ALICIA	92028	HAZNET
FALLBROOK	S112881030	CHARLES F DEPREKER	1234 VIA ENCINAS	92028	HAZNET
FALLBROOK	S112904112	CARL EISMON	160 VIA DE CASA	92028	HAZNET
FALLBROOK	S112849238	HENRY MAY	3582 VIA ZARA	92028	HAZNET
FALLBROOK	S112867467	MAY FAMILY TRUST	3582 VIA ZARA	92028	HAZNET
FALLBROOK	S112910292	JIM AX	2608 VIA RACHEROS	92028	HAZNET
FALLBROOK	S112875275	L B HENDERSON	47981 WILLOW GLEN	92028	HAZNET
GLENDORA	S113073826	WAL-MART STORE #1941	1950 AUTO CENTER DR	92111	HAZNET
KEARNY, MESA	S113030038	R&R PHOTO GRAPHICS INC	7196 CLAIRMONT MESA BLVD	92111	HAZNET
LA MESA	S113065580	AUTO CORRAL	8075 "A"	91942	HAZNET
LA MESA	S112873123	CALIFORNIA-DIVISION OF STATE ARCHITECT	HWY 2 27 MI NE OF LA CANADA	92120	HAZNET
LA MESA	S113138489	70TH STREET SHELL	5151 70TH ST	91941	HAZNET
LA MESA	S113034292	TEXACO REFINING AND MARKETING INC	5151 N 70TH ST & I-8	91941	HAZNET
LA MESA	S112915785	DOUG TUCKER'S SHELL	5151 70TH ST	91941	HAZNET
LA MESA	S112877955	HOWARD C KUHLE TRUST	4660 ALTA RITA	91941	HAZNET
LA MESA	S108406958	AUTO CORRAL	8075 ALVARADO RD	91941	HAZNET
LA MESA	S112887104	TAYLOR BALL	777 ALVARADO RD	91941	HAZNET
LA MESA	S108407183	PHOENIX RESEARCH CORP	8075 ALVARADO RD	91942	SAN DIEGO CO. SAM
LA MESA	S112908774	LILA DICKERSON	4410 AVACODO BLVD	91941	HAZNET
LA MESA	S112874102	NORMA JEAN NITECLUB	5286 BALTIMORE	91941	HAZNET
LA MESA	S112876299	PRICE COSTCO	BLOCKS OF JACKSON DR/ALVARADO	91942	HAZNET
LA MESA	S113053616	RICHARD C DAVIS DDS	5565 BROSSMONT CT 209	91942	HAZNET
LA MESA	S113048294	PACIFIC AUTO CENTER	7633 EL CAJON BLVE STE 100	91941	HAZNET
LA MESA	S113153194	TRUST AUTO REPAIR & BODY WORKS	7633 EL CAJON BLVD STE 101&110	91942	HAZNET
LA MESA	S112917221	RAINBOW STEEL	18332 CASE ST	91942	HAZNET
LA MESA	S113170814	UNNAMED COMMERCIAL PROPERTY	8300 CENTER ST	91941	HAZNET
LA MESA	S112894611	MITCHELL PACIFIC CONSTRUCTORS	NE CORNER OF BROADWAY & FAIRWAY	91941	HAZNET
LA MESA	S112868956	SHAW TRUST	5114 DAILEY CT	91941	HAZNET
LA MESA	S113034290	TEXACO REFINING & MARKETING INC- EH&S	9090 DALLAS & FLETCHER PKWY	91942	HAZNET
LA MESA	S113018870	LOUIS J LEVY M D	8881 FLETCHER PKWT UNIT 108	91942	HAZNET
LA MESA	S113018373	SHARP GMC IMAGING	5565 GROSSMONT CTR 1 BLDG 2	91942	HAZNET



City	EDR ID	Site Name	Site Address	Zip	Database(s)
LA MESA	S112842507	BULLOCK'S MACY'S WEST (LA MESA)	5560 GROSSMONT BLVD	91942	HAZNET
LA MESA	S113089239	LINDA WECKERLY DDS	5565 GROSSMONT CTR_DR BLDG 1 STE 107	91942	HAZNET
LA MESA	92271242		6116 HARBOR DR	91942	ERNS
LA MESA	S113020899	SAN DIEGO COUNTY/ENVIRONMENTAL HEALTH	HELIX HIGH SCHOOL	91942	HAZNET
LA MESA	S113020811	SAN DIEGO CO HOUSEHOLD HAZ MATERIALS	HELIX HIGH SCHOOL	91942	HAZNET
LA MESA	S113048893	PRESTIGIOUS AUTOMOTIVE	503 LAKE MURRAY BLVD	91942	HAZNET
LA MESA	S112907954	PROPERTY DEVELOPMENT ASSOCIATES	6120 LAKE MURRAY BLVD	91941	HAZNET
LA MESA	S112845626	1X LA MESA BUILDING	5333 LAKE MURPHY BLVD	91942	HAZNET
LA MESA	S113034291	TEXACO REFINING AND MARKETING INC	6085 LAKE MURRAY & EL PASO	91942	HAZNET
LA MESA	S113175057	SHELL SVC STATION	3810 MASSACHUSETTS SAP 135423	91941	HAZNET
LA MESA	S113063775	DR.DAVID EASLEY& DR.MARK SLONIM	8530 LA MESA BLVD STE #201	91941	HAZNET
LA MESA	S113032277	TONY BECK'S REPAIR SHOP	8838 LA MESA BLVD	91941	HAZNET
LA MESA	S112859211	BUD VARSON	8447 LA MESA BLVD	91941	HAZNET
LA MESA	S113026052	DIETER FISCHER STAR CAR SERVICE INC.	8699 LA MESA BLVD	91941	HAZNET
LA MESA	S113045435	BARNES PRINTERS INC	8237 LA MESA BL	91941	HAZNET
LA MESA	S113070436	STEVEN R. OLMOS, D.D.S.	7811 LA MESA	91941	HAZNET
LA MESA	S112933536	ECP COMMERCIAL PROPERTIES INC	8530 LA MESA BLVD STE 300	91941	HAZNET
LA MESA	S112971810	BRIAN K HILL & TAMARA L SCHNEIDMILLER	7888 LA MESA BLVD	91941	HAZNET
LA MESA	99325220		LA MESA MUNICIPAL-POOL 65200 BLK OF MEMORIAL ST	91941	ERNS
LA MESA	S113077858	THOMAS K BRASSINGTON,DDS	8442 LA MESA BLVD	91941	HAZNET
LA MESA	S113154593	CRLLC 76 #8675	8899 LA MESA BLVD	91941	HAZNET
LA MESA	S113031144	SPARKY'S TRANSMISSIONS	8861 LA MESA BOULEVARD	91941	HAZNET
LA MESA	S112895768	CITY OF LA MESA	8450 LA MESA BLVD	91941	HAZNET
LA MESA	S112918125	MC MURRAY PAINTING	973 MURRAY DR	91942	HAZNET
LA MESA	S113161755	DEALBA SPRING ST COLLISION	4867 SPRING ST	91942	HAZNET
LA MESA	S113458546	UNION BANK OF CALIFORNIA	4771 SPRING ST	91942	HAZNET
LA MESA	S113773308	JR CHASE MORGAN BANK	4791 SPRING ST	91942	HAZNET
LA MESA	S113154205	BDO-22 INC/DBA SPRING STREET GAS & MINI MARKET	4925 SPRING ST	91942	HAZNET
LA MESA	S112917005	CALTRANS DISTRICT #11	STATE ROUTE 125 POST MI 14.6	91941	HAZNET
LA MESA	92280104		STEWART AND CHARLES STS	91941	ERNS
LA MESA	S112907130	DBA LA MESA LUMBER COMPANY	8255 UNIVERSITY AVE	91941	HAZNET
LA MESA	S112864193	HELIX WATER DISTRICT	8111 UNIVERSITY AVE	91941	HAZNET
LA MESA	S113121404	AMERICAN OUTFITTERS	3691 VIA MERCADO STE 7	91941	HAZNET
LA MESA	S113048277	ALL TUNE & LUBE	3691 VIA MECADO	91941	HAZNET
LA MESA	S112839620	THE VONS COMPANIES	VONS #93	91941	HAZNET
LA MESA	S112857727	ALL LINES DEALER SERVICES	4990 WILLIAMS AVE.	91941	HAZNET
LA MESA	S112895465	MOHAWK PROPERTIES	4990 WILLIAMS AVE	91941	HAZNET
LAKE SAN MARCOS	S113077161	LAKE SAN MARCOS UNOCAL	1110 SAN MARINO_DRIVE	92069	HAZNET
LINDA VISTA	S112877224	SAN DIEGO CITY SCHOOLS	LINDA VISTA ELEMENTARY	92111	HAZNET
LINDA VISTA	S112852979	SAN DIEGO UNIFIED SCHOOL DISTRICT	LINDA VISTA ELEMENTARY SCHOOL	92111	HAZNET
LOS ANGELES	S112837062	1X DANIAL BUNN	9705 TAMMERACK	92020	HAZNET
MCAS MIRAMAR	S103891800	BLDG 462-2	BLDG 462-2 MC AIR STATION	92145	LUST
MCAS MIRAMAR	S103472090	MARINE CORPS AIR STATION	BLDG K175 MC AIR STATION	92145	HIST CORTESE, LUST
MCAS MIRAMAR	S104025577	BLDG 203	BLDG 203 MC AIR STATION	92145	HIST CORTESE, LUST
MCAS MIRAMAR	S104735634	MARINE CORPS AIR STATION	BLDG 214-6 MC AIR STATION	92145	LUST
MCAS MIRAMAR	S102859010	BLDG M-318	BLDG M-318 MC AIR STATION	92145	LUST

City	EDR ID	Site Name	Site Address	Zip	Database(s)
MCAS MIRAMAR	S103472088	BLDG 483	BLDG 483 MC AIR STATION	92145	HIST CORTESE, LUST
MCAS MIRAMAR	S103891796	BLDG 500	BLDG 500 MC AIR STATION	92145	LUST
MCAS MIRAMAR	S103472087	BLDG 452	BLDG 452 MC AIR STATION	92145	HIST CORTESE, LUST
MCAS MIRAMAR	S103472089	BLDG 545	BLDG 545 MC AIR STATION	92145	HIST CORTESE, LUST
MCAS MIRAMAR	S104735658	MARINE CORPS AIR STATION	BLDS 6673 MC AIR STATION	92145	LUST
MCAS MIRAMAR	S103286460	TANK MWSS-4	TANK MWSS4 MC AIR STATION	92145	HIST CORTESE, LUST
MCAS MIRAMAR	S103472091	MARINE CORPS AIR STATION	TANK 930 MC AIR STATION	92145	HIST CORTESE, LUST
MCAS MIRAMAR	S103472092	GREEN FARM TANKS #2 & #3	TANKS 2&3 MC AIR STATION	92145	HIST CORTESE, LUST
MILL VALLEY	S113115951	SONNEN PORSCHE	900 REDWOOD HWY	91941	HAZNET
MIRA MESA	S112856914	DARLAND PAINTING	8355 CAMINO RUIZ	92126	HAZNET
MIRA MESA	S112915047	PARTY CONSTRUCTION COMPANY	CORNER WESTVIEW PKWY & GALVIN	92126	HAZNET
MIRA MESA	S112840977	SAN DIEGO CITY SCHOOLS	ERICSON ELEMENTARY	92126	HAZNET
MIRAMAR	S112866904	MAINTENANCE ENGINEERS	CONTRACTORS YD NEXT TO BLDG	92145	HAZNET
MIRAMAR	93346237		NAS MIRAMAR BLDG 305	92145	ERNS
MIRAMAR MARINE CORP.	S107452465		MCAS MIRAMAR, TANK NUMBER 9940 AND 9927	92145	CHMIRS
MIRAMAR MARINE CORP.	S108403704		PIPING AT TANK 7928, AREA B, AT MCAS MIRAMAR	92145	CHMIRS
MIRAMAR NAVAL AIR STA	S105886369		HANGER 1, SOUTHSIDE	92145	CHMIRS
NATIONAL CITY	92266015		640 HORNER	92120	ERNS
NCCOSC SAN DIEGO	S102444717	BOAT & MOTOR REPAIR	BLDG 105 NCCOSC	92123	HIST CORTESE, LUST
OCEANSIDE	90185939		INTES. OF SLEEPING INDIAN RD & LA PALOMA	92082	ERNS
OCEANSIDE	S113080177	LENS AUTOBODY & PAINT	2929 SAN LUIS ROAD	92084	HAZNET
OCEANSIDE	S107448243		1026 S. TREAMON STREET	92028	CHMIRS
PALA	S113007347	CALMAT CO/PALA	HWY 76 E I15 PALA INDIAN RES	92059	HAZNET
PALA	S112942684	PORTOSAN COMPANY	13661 LILAC RD	92059	HAZNET
PALA	S112900072	PALA STORE	PALA MISSION RD	92059	HAZNET
PALA (NR)	92258330		HWY 76, 1 MIE OF I-5	92059	ERNS
PORTABLE SOURCE	S111426642	ADVANCED CHEMICAL SAFETY	PORTABLE SOURCE	92123	AIRS
POWAY	S113036227	AUTOBODY EXCELLENCE	13907 & 1349 POWAY RD	92064	HAZNET
POWAY	S112837743	1X POWAY UNIFIED SCHOOL DISTRICT	ABRAXAS HIGH SCHOOL	92064	HAZNET
POWAY	S112911429	AMERICAN DESIGN PAINTING INC	15134 CANYON PASS RD	92064	HAZNET
POWAY	S112911804	WESTERN IMAGE PAINTING	NE CORNER OF STOWE & PALMERALDO RD	92128	HAZNET
POWAY	S113020098	CTY OF SAN DIEGO-HHW MGMNT	12325 CROSTWAITE	92064	HAZNET
POWAY	S113113139	TECKCOMINCO ADVANCED MATERIALS INC.	13670 DANIELSON ST STE H&I	92064	HAZNET
POWAY	S112893175	B W CARTER PAINTING	1/4 MIE SPRINGHURST ON CANERIDGE RD	92064	HAZNET
POWAY	S112892965	B W CARTER PAINTING	EASTEND OF SABER SPGS PKWY/POWAY RD	92064	HAZNET
POWAY	S104749539	POWAY PUMP STATION	15201 GREEN VALLEY TRUCK TR	92064	San Diego Co. HMMMD, SAN DIEGO CO. SAM
POWAY	S112875901	ALLAN LIVINGSTON	15278 HILL TOP CIR	92128	HAZNET
POWAY	S112874435	POWAY UNIFIED SCHOOL DISTRICT	16711 MARTIN COIT	92064	HAZNET
POWAY	S112837970	1X MOBIL OIL CORPORATION	MOBIL OIL STATION #18-EST	92064	HAZNET
POWAY	S112872869	HIGHWAY OAK	9900 HIGHWAY OAK DR	92064	HAZNET
POWAY	90188823		122350 OAK KNOLL	92064	ERNS
POWAY	S113123418	BRAKE DEPOT	13504 PALMERADO RD	92064	HAZNET
POWAY	S113107842	BRAKE DEPOT	13504 PALMERADO RD	92064	HAZNET
POWAY	S113089365	EXPRESS STOP PHOTO (TARGET #0296)	14283 POMERADA RD	92064	HAZNET
POWAY	S112953370	FIRST CHURCH OF CHRIST SCIENTIST	16351 POMERADO RD	92064	HAZNET
POWAY	S112920610	US FOREST SERVICE	1135 POMERADO RD	92131	HAZNET

City	EDR ID	Site Name	Site Address	Zip	Database(s)
POWAY	S113034282	TEXACO REFINING AND MARKETING INC	13341 POWAY RD & POWAY PL	92064	HAZNET
POWAY	S113020884	SAN DIEGO CO HHM COLLECTION EVENTS	POWAY HIGH SCHOOL	92064	HAZNET
POWAY	93329481		QUICK CHECK GAS, 13123 POWAY RD	92128	ERNS
POWAY	91234658		12460 SABER SPRINGS PARKWAY	92064	ERNS
POWAY	S112859638	AMERICAN DESIGN PAINTING & DRYWALL	SCRIPPS POWAY PARKWAY & SPRING	92064	HAZNET
POWAY	S112903367	E & D PAINTING	SCRIPPS POWAY PKWY & POMERADO	92064	HAZNET
POWAY	S112900756	E & D PAINTING	SCRIPPS POWAY PKWY & POMERADO	92064	HAZNET
POWAY	S112857951	CITY OF POWAY	SEWER TREATMENT PLANT	92064	HAZNET
POWAY	S112909821	STONRIDGE COUNTRY CLUB	7166 STONERIDGE COUNTRY CLUB LN	92064	HAZNET
POWAY	90180817		12758 TRUMP ST.	92064	ERNS
RAINBOW	S113180616	CLANDESTINE LAB-UNKNOWN OPERATOR	3/4 M. OFF DIRT EXTENSION OF	92028	HAZNET
RAMONA	96475254		01/24/1996	92065	ERNS
RAMONA	S106916439	CDF RAMONA FOREST FIRE STATION	16310 HY 67	92065	SAN DIEGO CO. SAM
RAMONA	S112880325	CA DEPARTMENT OF FORESTRY-RAMONA	16310 HWY 67	92028	HAZNET
RAMONA	S113152009	CLEANLINE CONCRETE INC	1220 HIGHWAY 78	92065	HAZNET
RAMONA	91236966		SR 78, 1 MI W OF WEEKEND VILLA RD	92065	ERNS
RAMONA	S112872479	OAK CREEK CONSTRUCTION COMPANY INC	SE CORNER 14TH ST & H STREET	92065	HAZNET
RAMONA	91210112		HIGHLAND VALLEY RD AT ARCHIE MOORE DR.	92064	ERNS
RAMONA	91234473		HIGHLAND VALLEY RD	92065	ERNS
RAMONA	S113087441	EILER TIRE AND BRAKE	1743 MAIN ST, A & B	92065	HAZNET
RAMONA	92265042		T12S R2E S29	92065	ERNS
RAMONA	S113020870	SAN DIEGO COUNTY H H M PROGRAM	RAMONA HIGH SCHOOL	92065	HAZNET
RAMONA	S113021130	SAN DIEGO COUNTY HOUSEHOLD HAZMAT PROG	RAMONA HIGH SCHOOL	92065	HAZNET
RAMONA	S113063308	PRISCILLA QUALITY CLEANERS	23660 SAN VINCENT RD	92065	HAZNET
RAMONA	S113025523	SAN DIEGO COUNTRY ESTATES ASSOCIATION	24157 SAN VINCENTE RD	92065	HAZNET
RAMONA	S113092534	RAMONA RADIATOR SERVICE INC	1332 "D" ST	92065	HAZNET
RAMONA	S112865009	1X AMERICAN DESIGN PAINTING	1800 SUMMIT DRIVE	92065	HAZNET
RAMONA	S113016272	PACIFIC BELL	MT WOODSON	92065	HAZNET
RANCHO BERNARDO	S112865008	1X AMERICAN DESIGN PAINTING	3600 CAMINITO CANTILENA	92128	HAZNET
RANCHO BERNARDO	S112909909	AMERICAN DESIGN PAINTING	N.W INTRSTCT POMERADO & PASEO	92127	HAZNET
RANCHO BERNARDO	S113168775	ARCO PRODUCTS COMPANY	11891 RANCHO BERNARDO_RD	92128	HAZNET
RANCHO BERNARDO	S112889657	NINTEMAN CONSTRUCTION	16800 VIA DEL CAMPO	92127	HAZNET
RANCHO BERNARDO	94379564		VIA DELL CAMPO ROAD AT VIA DELL CAMPO CT	92128	ERNS
RANCHO BERNARDO	S113170821	ARDEN REALTY	10987 VIA FRONTERA	92127	HAZNET
RANCHO CORDOVA	S113089364	EXPRESS STOP PHOTO (TARGET #268)	10881 OLSEN DR	92064	HAZNET
RANCHO CORDOVA	93302299		PIERCE/GOLDRUN	92064	ERNS
RIVERSIDE COUNTY	S105637314		I 10, CROSS OF FRONTAGE ROAD		CHMIRS
RIVERSIDE COUNTY	S105631100		IR 215 1 MI SOUTH OF 2R 74 EAST		CHMIRS
RIVERSIDE COUNTY	90180843		SB 215 AT CENTRAL AVENUE		ERNS
RIVERSIDE COUNTY	M300003145	FST SAND & GRAVEL, INC.	3M		US MINES
RIVERSIDE COUNTY	S105630369		SR 91 MAPLE ST RAMP		CHMIRS
RIVERSIDE COUNTY	M300003135	SHAMROCK SAND & ROCK, INC.	AGUANGA PLANT		US MINES
RIVERSIDE COUNTY	S105629485		I-15 AT RAINBOW CANYON, NEAR TEMECULA		CHMIRS
RIVERSIDE COUNTY	M300002115	AUDREY LYNN MINE	AUDREY LYNN MINE		US MINES
RIVERSIDE COUNTY	S107537652		AVACADO MESA (SEE GREEN SHEET)		CDL
RIVERSIDE COUNTY	S105630900		AVE 53 WEST OF MADISON LA QUINTA		CHMIRS
RIVERSIDE COUNTY	M300003134	ROBERTSONS READY MIX, INC.	BANNING PIT		US MINES

City	EDR ID	Site Name	Site Address	Zip	Database(s)
RIVERSIDE COUNTY	S106389139		BETWEEN WEST COLTON & YUMA AZ, ON SO PACIFIC RR RIGHT AWAY.		CHMIRS
RIVERSIDE COUNTY	S105631388		2000 BLOCK OF ORANGE ST.		CHMIRS
RIVERSIDE COUNTY	S107530372		19541 BLUE SKY (NEAR SANTA ROSA MINE ROAD) & NEAR PERRIS		CDL
RIVERSIDE COUNTY	S107537885		BOX SPRINGS RD & HWY 215 (SEE CLUE)		CDL
RIVERSIDE COUNTY	S107537916		BRIGGS ROAD/300' FROM POWERLINE...		CDL
RIVERSIDE COUNTY	M300003133	ROBERTSON'S READY MIX, INC.	CABAZON PIT		US MINES
RIVERSIDE COUNTY	91218751		CACTUS & I-215 ON MARCH AFB PROPERTY		ERNS
RIVERSIDE COUNTY	S105641986		L10111 CAJALCO		CHMIRS
RIVERSIDE COUNTY	S107538044		CHIRIAKO SUMMIT - TRAFFIC STOP		CDL
RIVERSIDE COUNTY	S112264866	SYNAGRO W CHUCKAWALLA 97-026	CHUCKAWALLA HYDROLOGIC UNIT		ENF
RIVERSIDE COUNTY	S106388993		CLOVERDALE AND HARRISON N/W CORNER OF RIVERSIDE CO. NEAR THE		CHMIRS
RIVERSIDE COUNTY	M300003147	COACHELLA VALLEY AGGREGATE	COACHELLA VALLEY AGGREGATE		US MINES
RIVERSIDE COUNTY	M300003140	WEST COAST AGGREGATES, INC.	WEST COAST AGGREGATES INC		US MINES
RIVERSIDE COUNTY	S112264865	SYNAGRO W COLORADO 97-027	COLORADO HYDROLOGIC UNIT		ENF
RIVERSIDE COUNTY	M300006396	VULCAN MATERIALS CO.	CORONA ROCK (#171)		US MINES
RIVERSIDE COUNTY	M300003136	ALL-AMERICAN AGGREGATES	CORONA PLANT		US MINES
RIVERSIDE COUNTY	M300006397	MINNESOTA MINING & MANUFACTURING CO.	CORONA PLANT		US MINES
RIVERSIDE COUNTY	M300000942	TXI RIVERSIDE CEMENT	CRESTMORE PLANT		US MINES
RIVERSIDE COUNTY	S105630539		DEVONSHIRE AND STATE STREET		CHMIRS
RIVERSIDE COUNTY	M300003142	JAMES E SIMON CO.	DILLON ROAD PIT		US MINES
RIVERSIDE COUNTY	S112264947	WHITEWATER SAFETY RDSDE. 97-500157	I-10 E. CABAZON		ENF
RIVERSIDE COUNTY	S107538378		EAGLE VLY METRO WATER DIST. PROPERTY		CDL
RIVERSIDE COUNTY	M300006400	HANSON AGGREGATES WEST, INC.	EAGLE VALLEY QUARRY		US MINES
RIVERSIDE COUNTY	S105629437		EASTBOUND I 10 1 MI WEST OF DESERT CENTER		CHMIRS
RIVERSIDE COUNTY	M300003132	ELSINORE READY MIX CO., INC.	ELSINORE PIT		US MINES
RIVERSIDE COUNTY	S106389136		210 W. FAN JACINTO ST. PARRIS HQ'S CDF RIVERSIDE CO.		CHMIRS
RIVERSIDE COUNTY	M300003146	FST SAND & GRAVEL, INC.	FST OGLEBAY NORTON		US MINES
RIVERSIDE COUNTY	S105630368		GAVILAN RD SOUTH OF MULTIVIAN		CHMIRS
RIVERSIDE COUNTY	S107538597		GRANITE HILL DR, NR FLEEMING ST		CDL
RIVERSIDE COUNTY	S107538669		HARRISON AVE.		CDL
RIVERSIDE COUNTY	8712678		NB HWY-71/1/2MI NTH HWY 91		ERNS
RIVERSIDE COUNTY	S105630395		E/B I-10 EAST OF DILLON RD		CHMIRS
RIVERSIDE COUNTY	8712540		WB I-10 @ WHITEWATER REST AREA		ERNS
RIVERSIDE COUNTY	S105632241		INDIO BLVD BETWEEN CIVIC CENTER AND DILLION RD		CHMIRS
RIVERSIDE COUNTY	S107538960		INDIO HILLS, DILLON RD & DOLLAR RD		CDL
RIVERSIDE COUNTY	M300003131	GRANITE CONSTRUCTION CO.	INDIO AGGREGATE PLANT		US MINES
RIVERSIDE COUNTY	S105641388		INTER 10, AT CHIRIACO PK CUTOFF		CHMIRS
RIVERSIDE COUNTY	S105641074		INTER/MILES AND OASIS		CHMIRS
RIVERSIDE COUNTY	8718874		ON IOWA STREET NEAR HUNTERS INDUSTRY PLANT		ERNS
RIVERSIDE COUNTY	S105631764		KELLER RD AT I215, GUNEITY		CHMIRS
RIVERSIDE COUNTY	S113881661	SBC (PACIFIC BELL) 0111DWQ40	3540 KINGS WY, ROOM 128D		NPDES
RIVERSIDE COUNTY	90190695		LAWSON DR/1/2 MI W OF TEMESCAL CANYON		ERNS
RIVERSIDE COUNTY	S105630357		201 SOUTH LOUKIN BLYTHE AT I-10		CHMIRS
RIVERSIDE COUNTY	M300003129	FOSTER SAND & GRAVEL CO.	MAITRI CANYON PLANT		US MINES
RIVERSIDE COUNTY	91218240		MARCH AFB 22ND CSG-CEF		ERNS

City	EDR ID	Site Name	Site Address	Zip	Database(s)
RIVERSIDE COUNTY	M300003138	CEMEX, INC.	MAYHEW PLANT		US MINES
RIVERSIDE COUNTY	2005633479		MILE POST 617.9		ERNS
RIVERSIDE COUNTY	S105636671		10 MILES SOUTH WEST OF BLYTHE		CHMIRS
RIVERSIDE COUNTY	S105631737		33833 MILL POND DR. LAKE ELSINORE		CHMIRS
RIVERSIDE COUNTY	S105637710		NORTHBOUND I 215, NORTH OF PENNSYLVANIA AVE		CHMIRS
RIVERSIDE COUNTY	S106389305		WB ON HWY 62 WEST OF RIVERSIDE SAN BERNARDINO COUNTY LINE.		CHMIRS
RIVERSIDE COUNTY	90179309		OUT IN THE OPEN DESERT NORTH ON I-20 **		ERNS
RIVERSIDE COUNTY	M300003150	WYROC INC.	PACIFIC CLAY		US MINES
RIVERSIDE COUNTY	M300003149	ROBERT R. FORD TRUCKING, INC.	PACIFIC CLAY / FORD PIT		US MINES
RIVERSIDE COUNTY	M300001891	WHITEWATER ROCK & SUPPLY CO	PAINTED HILLS OPERATION		US MINES
RIVERSIDE COUNTY	S105636433		PALM DRIVE AT I 10		CHMIRS
RIVERSIDE COUNTY	S105630901		63 PENNSYLVANIA BEAUMONT		CHMIRS
RIVERSIDE COUNTY	S105630385		PHOENIX DRIVE AT 34TH STREET		CHMIRS
RIVERSIDE COUNTY	2010939235		26664 PIERCE CIRCLE UNIT E		ERNS
RIVERSIDE COUNTY	S105631945		PIO RICO RD. AND AMERITA, TEMECULA		CHMIRS
RIVERSIDE COUNTY	M300003143	E. L. YEARGER CONSTRUCTION	PLANTS A & B		US MINES
RIVERSIDE COUNTY	92256535		PRADO DAM SANTA ANA RIVER CANYON		ERNS
RIVERSIDE COUNTY	879539		PRIVATE RESIDENCE IN A TOWNHOUSE COMPLEX		ERNS
RIVERSIDE COUNTY	M300006398	PAUL HUBBS CONSTRUCTION CO.	PYRITE QUARRY		US MINES
RIVERSIDE COUNTY	S107537442		@ RAMONA EXPRESSWAY & RIDER ST		CDL
RIVERSIDE COUNTY	S113880739	DEWATERING,GENERAL	REGION-WIDE		NPDES
RIVERSIDE COUNTY	S104384483	LAND APPLICATION OF BIOSOLIDS	RIVERSIDE COUNTY		LDS, WMUDS/SWAT
RIVERSIDE COUNTY	M300002452	PACIFIC CLAY PRODS CO	RIVERSIDE COUNTY PITS (5 OPERATIONS)		US MINES
RIVERSIDE COUNTY	M300003130	WHITEWATER ROCK & SUPPLY CO.	SAND & GRAVEL OPERATION		US MINES
RIVERSIDE COUNTY	S106389002		SARCO WELL #11 BEHIND PRADO DAM ON SANTA ANA RIVER		CHMIRS
RIVERSIDE COUNTY	2010961839		EAST SIDE OF FILLMORE STREET		ERNS
RIVERSIDE COUNTY	M300003139	CHANDLER AGGREGATES, INC.	SIERRA PLANT		US MINES
RIVERSIDE COUNTY	M300003141	SAN JACINTO AGGREGATES, INC	SOBOBA PLANT		US MINES
RIVERSIDE COUNTY	8713172		SOROBA INDIAN RESERVATION		ERNS
RIVERSIDE COUNTY	2011964835		STATE HWY 74		ERNS
RIVERSIDE COUNTY	S107540860		TEMECULA VEHICLE & TRANSPORT CHIKPOINT		CDL
RIVERSIDE COUNTY	96475643		33601 THE FARM ROAD (AN UNINCORPORATED COUNTY ROAD)		ERNS
RIVERSIDE COUNTY	91218728		TOP FE/B ON RAMP FROM PALM R TO I-10		ERNS
RIVERSIDE COUNTY	S105630717		68890 TORTULA RD CATHEDRAL CITY		CHMIRS
RIVERSIDE COUNTY	S105635512		UNICAL TRUCK STOP 7 MI WEST OF BLYTHE ON I-10		CHMIRS
RIVERSIDE COUNTY	S105630657		81929 EAST VALLEY PARKWAY		CHMIRS
RIVERSIDE COUNTY	S107539457		MT VERNON RD & SERPENTINE		CDL
RIVERSIDE COUNTY	S106389387		VOID - THIS WAS A SECOND CALL TO SAME ADDRESS FOR SAME PROBL		CHMIRS
RIVERSIDE COUNTY	S107541091		VOLTAIRE VISTA RD/1 MI E TWIN CANYON		CDL
RIVERSIDE COUNTY	2013058284		WAREHOUSE 9337 DOUGLAS DRIVE		ERNS
RIVERSIDE COUNTY	S105635101		WHITE WATER WASH OFF I-10 AND PALM DRIVE		CHMIRS
RIVERSIDE COUNTY	S112264867		WHITEWATER HYDROLOGIC UNIT		ENF
RIVERSIDE COUNTY	S107541240		WINEVILLE, SW CORNER OF GAGELENA		CDL
RIVERSIDE COUNTY	M300003144	WYROC, INC.	WYROC LAKE STREET PLANT		US MINES
RIVERSIDE COUNTY	2000528252		1282 ZILLINES	0	ERNS

City	EDR ID	Site Name	Site Address	Zip	Database(s)
SAGE	96497759		CALLE BREEZE AND GEISUBAUER	92592	ERNS
SAN DIEGO	1008999733	NEWTON S NO--22905<	22905 "GASOLINE STATIONS" PACIFIC HWY		EDR US Hist Auto Stat
SAN DIEGO	1009128890	COLLEGE CHINESE LAUNDRY NO--2807<	2807 "LAUNDRIES" F		EDR US Hist Cleaners
SAN DIEGO	S112829040		"UNKNOWN SHEEN INCIDENT//MISSION BAY QUIVIRA BASIN"		CHMIRS
SAN DIEGO	S109035182		"UNKNOWN SHEEN INCIDENT"		CHMIRS
SAN DIEGO	S105632231		"USS GARY" AT THE 32ND STREET NAVAL STATION		CHMIRS
SAN DIEGO	S106390530		"USS TARAWA (LHA-1), BERTH 25, PIER 2, US NAVAL STATION		CHMIRS
SAN DIEGO	876123		HWY #15 ON THE OVERPASS OF FRWY 305 HEADING NORTH		ERNS
SAN DIEGO	S114664296	ORA	ST & MYERS		RGA LUST
SAN DIEGO	8714361		I-63 & W WASHINGTON		ERNS
SAN DIEGO	S106395071		(ACROSS FROM) 3436 FAIRWAY ST, BETWEEN TROPHY AND LINK ST		CHMIRS
SAN DIEGO	S114598110	CHEVRON 90158	925 (FORMERLY 755) HOTEL CIRCLE S		RGA LUST
SAN DIEGO	1008998074	RUN RITE SERVICE STATION	2441 (NATI AV		EDR US Hist Auto Stat
SAN DIEGO	87463702		(RP)BOB AENYANWU		ERNS
SAN DIEGO	8721950		(RP)DEPOSITION TECHNOLOGIES		ERNS
SAN DIEGO	8713524		(RP)NATIONWIDE PEST CONTROL		ERNS
SAN DIEGO	8714352		(RP)TELEDYNE AERO(JOHN RYAN)		ERNS
SAN DIEGO	8713615		(RP)TELEDYNE-RYAN AERONAUTICAL		ERNS
SAN DIEGO	2003129399		92122 (TOSCANA)		HMIRS
SAN DIEGO	90030082		I-8 & I5 INTERCHANGE		HMIRS
SAN DIEGO	2007303128		32 37 .5N		ERNS
SAN DIEGO	1008989207	COAST IN SAFETY CORNER	302 B / 3D		EDR US Hist Auto Stat
SAN DIEGO	1008989580	DORMAN & HOUSER	780 C / 8TH		EDR US Hist Auto Stat
SAN DIEGO	2013046684	ERWIN LESTER L	////DRILL REPORT//// 2798 E HARBOR DR		ERNS
SAN DIEGO	1008997615	BUDDIE S CLEANERS	3009 0		EDR US Hist Auto Stat
SAN DIEGO	1009128141		42 S O UNIVERSITY AV		EDR US Hist Cleaners
SAN DIEGO	S113999322		22 33 00 N 116 26 00 W		CHMIRS
SAN DIEGO	S114001110		30 10' 00" N 118 05' 00" W - CAL OES NOTE: PLOTTING APPROX 1		CHMIRS
SAN DIEGO	96475131		01/24/1996		ERNS
SAN DIEGO	96475421		01/24/1996		ERNS
SAN DIEGO	S114569828	ALBERT BENNETT PROPERTY	2961 01ST AV		RGA LUST
SAN DIEGO	S114620637	FIRST STREET EXXON	1666 01ST AV		RGA LUST
SAN DIEGO	S114689450	SHELL	1666 01ST AV		RGA LUST
SAN DIEGO	1016426954	UNION BANK	1455 01ST AVE		FINDS
SAN DIEGO	S114569832	ALBERT H BENNETT	2961 01ST AV		RGA LUST
SAN DIEGO	S114720731	WELLS FARGO TRUST	111 S 01ST ST		RGA LUST
SAN DIEGO	S114620046	FIRE STATION #1/CITY OF S.D	1222 01ST AV		RGA LUST
SAN DIEGO	S114606824	CORONADO - SD FERRY LANDING	1100 01ST ST		RGA LUST
SAN DIEGO	S114680795	SAN DIEGO TOWING	1205 01ST ST		RGA LUST
SAN DIEGO	S114686918	SHELL OIL COMP.FIRST & CEDA	1666 01ST AV		RGA LUST
SAN DIEGO	S114684127	SDCTY-FIRE STATION #01	1222 01ST AV		RGA LUST
SAN DIEGO	S114568701	ADJACENT TO SUPER PLATING	636 01ST AV		RGA LUST
SAN DIEGO	S114657263	MR. DAVE ALLSBROOK	636 01ST AV		RGA LUST
SAN DIEGO	S114686919	SHELL OIL COMP.FIRST & CEDAR	1666 01ST AV		RGA LUST
SAN DIEGO	S114682090	SANESCO OIL, ENCINITAS	710 01ST ST		RGA LUST
SAN DIEGO	S114620045	FIRE STATION #1/CITY OF S.D.	1222 01ST AV		RGA LUST

City	EDR ID	Site Name	Site Address	Zip	Database(s)
SAN DIEGO	S114641001	L&V INDUSTRIAL SUP.	1131 01ST ST		RGA LUST
SAN DIEGO	S114629050	GREYHOUND MAINTENANCE YARD	539 01ST AV		RGA LUST
SAN DIEGO	S114632527	HILLCREST SMOG & REPAIR	3864 01ST AV		RGA LUST
SAN DIEGO	S114661452	NORTH COUNTY COMM. NEWSPAPE	687 01ST ST		RGA LUST
SAN DIEGO	S114651798	MISSION CAR WASH, OCEANSIDE	1414 01ST ST		RGA LUST
SAN DIEGO	S114629044	GREYHOUND LINES	539 01ST AV		RGA LUST
SAN DIEGO	S114602150	CIRCLE K	1060 01ST ST		RGA LUST
SAN DIEGO	S114594904	CHARLIE'S AUTOMOTIVE	859 02ND ST		RGA LUST
SAN DIEGO	S114682088	SANESCO OIL(MOBIL OIL)	710 N 02ND ST		RGA LUST
SAN DIEGO	S114690063	SHELL	490 N 02ND ST		RGA LUST
SAN DIEGO	S114696078	STEVE'S AUTO SERVICE	898 N 02ND ST		RGA LUST
SAN DIEGO	S114718099	VAN AUKEN/ROBERTSON	1313 N 02ND ST		RGA LUST
SAN DIEGO	S114657255	MR. BEST CLEANERS	528 N 02ND ST		RGA LUST
SAN DIEGO	S114613849	EILER BROTHERS - EL CAJON	303 N 02ND ST		RGA LUST
SAN DIEGO	S114575200	ARCO AM/PM	725 N 02ND ST		RGA LUST
SAN DIEGO	S114666775	PALM TREE CAR WASH	816 N 02ND ST		RGA LUST
SAN DIEGO	S114627811	GOLDEN STATE GASOLINE INC.	181 N 02ND ST		RGA LUST
SAN DIEGO	S114617547	EXXON	610 N 02ND ST		RGA LUST
SAN DIEGO	S114639623	KENNEDYS FIRESTONE	435 N 02ND ST		RGA LUST
SAN DIEGO	S114701085	TEXACO/N. 2ND E.C. 601	601 N 02ND ST		RGA LUST
SAN DIEGO	S114684220	SDG&E UNION OIL PIPELINE	02ND AV		RGA LUST
SAN DIEGO	S114684219	SDG&E UNION OIL PIPELINE	02ND AV		RGA LUST
SAN DIEGO	S114614214	ELECTRIC COMPANY	898 N 02ND ST		RGA LUST
SAN DIEGO	S114700898	TEXACO USA	601 N 02ND ST		RGA LUST
SAN DIEGO	S114594392	CENTRE CITY DEVELOPMENT CORP	435 02ND AV		RGA LUST
SAN DIEGO	S114594198	CENTER CITY DEVELOPMENT CORP	435 02ND AV		RGA LUST
SAN DIEGO	S114566030	2ND ST FOUR PARTNERSHIP	4935 02ND ST		RGA LUST
SAN DIEGO	S114688134	SHELL SERVICE STATION	490 N 02ND ST		RGA LUST
SAN DIEGO	S114647970	MARK IRWIN	435 02ND AV		RGA LUST
SAN DIEGO	S114594389	CENTRE CITY DEVELOPMENT COR	1264 03RD AV		RGA LUST
SAN DIEGO	S114572427	APOLLO GAS	700 W 03RD AV		RGA LUST
SAN DIEGO	S114684218	SDG&E SUBSTATION	1099 03RD AV		RGA LUST
SAN DIEGO	S114704376	TOP TUNE SERVICE CENTER	750 03RD AV		RGA LUST
SAN DIEGO	S114715207	US POST OFFICE	404 03RD AV		RGA LUST
SAN DIEGO	S114631693	HELENE BILLMIRE	4311 03RD AV		RGA LUST
SAN DIEGO	S114660425	NEW ALTERNATIVES	4311 03RD AV		RGA LUST
SAN DIEGO	S114680928	SAN DIEGO HOSPICE	1082 03RD AV		RGA LUST
SAN DIEGO	S114658421	NAPLES PLAZA	404 03RD AV		RGA LUST
SAN DIEGO	S114594196	CENTER CITY DEVELOPMENT COR	111 03RD AV		RGA LUST
SAN DIEGO	S114624181	FREDRICKA MANOR	3330 03RD AVE SUITE 302		FINDS
SAN DIEGO	1016428591	STROBER PROFESSIONAL DENTAL GROUP	1385 03RD AV		RGA LUST
SAN DIEGO	S114620476	FIRESTONE TIRE	404 03RD AV		RGA LUST
SAN DIEGO	S114594197	CENTER CITY DEVELOPMENT CORP	4033 03RD AVE, SUITE 100		FINDS
SAN DIEGO	1016427755	LAB CORP	2800 03RD AVE		FINDS
SAN DIEGO	1016427764	ALLERGY MEDICAL GROUP OF S D	500 03RD AV		RGA LUST
SAN DIEGO	S114607348	COUNTY OF SD-FLEET SERVICE	899 03RD AV		RGA LUST
SAN DIEGO	S114688280	SHELL SERVICE STATION			

City	EDR ID	Site Name	Site Address	Zip	Database(s)
SAN DIEGO	S114719046	VINCE MAKO TRANSMISSIONS	1270 03RD AV		RGA LUST
SAN DIEGO	S114716989	USPS CHULA VISTA STATION	750 03RD AV		RGA LUST
SAN DIEGO	S114601480	CHULA VISTA T S P S(AT&T)	865 03RD AV		RGA LUST
SAN DIEGO	S114588557	BUY RITE	1328 03RD AV		RGA LUST
SAN DIEGO	S114655761	MOBIL	902 03RD AV		RGA LUST
SAN DIEGO	S114711735	UNOCAL #552	201 03RD AV		RGA LUST
SAN DIEGO	S114635492	INTERNATIONAL TRANSMISSIONS	1580 03RD AV		RGA LUST
SAN DIEGO	S114574333	ARCO #5409	798 03RD AV		RGA LUST
SAN DIEGO	S114694750	SPEEDY CLEAN	1327 03RD AV		RGA LUST
SAN DIEGO	S114684102	SD COUNTY SOUTH BAY REG CNT	500 03RD AV		RGA LUST
SAN DIEGO	S114630683	HARBOR DRIVE VENTURE	320 03RD AV		RGA LUST
SAN DIEGO	S114572530	APRO #6	898 03RD AV		RGA LUST
SAN DIEGO	S114570792	AM/PM MINI MARKET #5217	798 03RD AV		RGA LUST
SAN DIEGO	S114690846	SHUSTER OIL COMPANY	635 W 03RD AV		RGA LUST
SAN DIEGO	S114596840	CHEVRON #9-4713	1004 03RD AV		RGA LUST
SAN DIEGO	S114614024	EL DORADO CLEANERS	868 03RD AV		RGA LUST
SAN DIEGO	S114611554	DON'S AUTOMOTIVE	605 03RD AV		RGA LUST
SAN DIEGO	S114632522	HILLCREST RECEIVING HOME	4311 03RD AV		RGA LUST
SAN DIEGO	S114609222	DANS AUTOMOTIVE	605 03RD AV		RGA LUST
SAN DIEGO	96486816		04/10/1996		ERNS
SAN DIEGO	96486515		04/10/1996		ERNS
SAN DIEGO	96486876		04/10/1996		ERNS
SAN DIEGO	96487005		04/10/1996		ERNS
SAN DIEGO	96486598		04/10/1996		ERNS
SAN DIEGO	96487117		04/10/1996		ERNS
SAN DIEGO	96486770		04/10/1996		ERNS
SAN DIEGO	S114566744	7-ELEVEN FOOD STORE #19526	3792 04TH AV		RGA LUST
SAN DIEGO	S114589695	CALCARE-WESTERN/ST PAUL VIL	2340 04TH AV		RGA LUST
SAN DIEGO	S114591362	CAMBRIDGE SQUARE	2720 04TH AV		RGA LUST
SAN DIEGO	S114601466	CHULA VISTA POLICE HEADQUAR	315 04TH AV		RGA LUST
SAN DIEGO	S114620588	FIRST INTERNATIONAL BANK/LAND	2201 04TH AV		RGA LUST
SAN DIEGO	S114623446	FORMULABS INC.	529 W 04TH AV		RGA LUST
SAN DIEGO	S114578183	ASHFOURTH BLDG (COUNTY OF S	1409 04TH AV		RGA LUST
SAN DIEGO	S114615722	EXPRESS GAS-12 N 4TH ST	12 N 04TH AV		RGA LUST
SAN DIEGO	1016427756	DAVID C. CAMPBELL, MD	4060 04TH AVE SUITE 405		FINDS
SAN DIEGO	S114694253	SOUTHLAND COPORATION	3792 04TH AV		RGA LUST
SAN DIEGO	S114589697	CALCARE-WESTERN/ST PAULS VILLA	2340 04TH AV		RGA LUST
SAN DIEGO	S114617734	EZ SERVE FACILITY #100781	1605 E 04TH ST		RGA LUST
SAN DIEGO	S114627996	GOODAN RANCH	S 04TH AV		RGA LUST
SAN DIEGO	S114666912	PALOMAR PLATING	722 W 04TH AV		RGA LUST
SAN DIEGO	S114607363	COUNTY OF SD-MUNI CT-CIVIL DIV	1409 04TH AV		RGA LUST
SAN DIEGO	S114589696	CALCARE-WESTERN/ST PAUL VILLA	2340 04TH AV		RGA LUST
SAN DIEGO	S114666908	PALOMAR PLATING CO INC	722 W 04TH AV		RGA LUST
SAN DIEGO	S114662997	OCEANSIDE CITY GARAGE	304 04TH ST		RGA LUST
SAN DIEGO	1016426745	7-ELEVEN INC #19526	3792 04TH AVE		FINDS
SAN DIEGO	S114708006	U-HAUL COMPANY OF SAN DIEGO	99 N 04TH AV		RGA LUST
SAN DIEGO	S114667073	PARADIZE VALLEY HOSPITAL	2400 E 04TH ST		RGA LUST



City	EDR ID	Site Name	Site Address	Zip	Database(s)
SAN DIEGO	S114565966	2201 FOURTH AVENUE	2201 04TH AV		RGA LUST
SAN DIEGO	S114581998	BEECH ST & 04TH AV PROJECT	1515 04TH AV		RGA LUST
SAN DIEGO	1016428580	ANDREW J ZAKARIAN DDS	3501 04TH AVE		FINDS
SAN DIEGO	S114680800	SAN DIEGO ACADEMY	2700 E 04TH ST		RGA LUST
SAN DIEGO	S114603087	CITY OF OCEANSIDE	304 04TH ST		RGA LUST
SAN DIEGO	S114578184	ASHFOURTH BLDG (COUNTY OF SD)	1409 04TH AV		RGA LUST
SAN DIEGO	1016428589	BREWER/ HANSEN, DDS	2654 04TH AVE		FINDS
SAN DIEGO	96493175		05/28/1996	92145	ERNS
SAN DIEGO	96493092		05/28/1996		ERNS
SAN DIEGO	96493095		05/28/1996		ERNS
SAN DIEGO	96492985		05/28/1996		ERNS
SAN DIEGO	S114611953	DOWNTOWN SENIOR CENTER	600 05TH AV		RGA LUST
SAN DIEGO	S114619859	FIFTH & LAUREL ST. APTS	2400 05TH AV		RGA LUST
SAN DIEGO	S114697878	SWEETWTR UNION HS DISTRICT	1130 05TH AV		RGA LUST
SAN DIEGO	1016428608	UCSD S.O.M. 5TH AVE	3500 05TH AVE		FINDS
SAN DIEGO	S114580050	BANK OF AMERICA PROPERTY	1371 05TH AV		RGA LUST
SAN DIEGO	S114697868	SWEETWATER UNION ADMINISTRA	1130 05TH AV		RGA LUST
SAN DIEGO	S114620835	FIVE STAR PARKING	1555 05TH AV		RGA LUST
SAN DIEGO	S114630406	HAN'S PETROLEUM	445 W 05TH AV		RGA LUST
SAN DIEGO	S114673858	RAINBOW OAKS	4815 E 05TH ST		RGA LUST
SAN DIEGO	S114682024	SANDEFER RESEIDENTIAL PROPER	353 W 05TH AV		RGA LUST
SAN DIEGO	S114571181	AMERICAN RED CROSS IN HILLCREST	3650 05TH AV		RGA LUST
SAN DIEGO	S114566268	5TH AVE FINANCIAL CENTER	2550 05TH AV		RGA LUST
SAN DIEGO	S114601453	CHULA VISTA JUNIOR HIGH SCH	415 05TH AV		RGA LUST
SAN DIEGO	S114690663	SHL DEVELOPMENT CORP	1501 05TH AV		RGA LUST
SAN DIEGO	1016427735	1620 FIFTH AVENUE	1620 05TH AVE		FINDS
SAN DIEGO	S114684106	SD COUNTY WATER AUTHORITY	610 W 05TH AV		RGA LUST
SAN DIEGO	S114717368	VACANT LOT (5TH AND PINE)	505 W 05TH AV		RGA LUST
SAN DIEGO	S114703314	THRIFTY OIL COMAPNY	434 W 05TH AV		RGA LUST
SAN DIEGO	S114619861	FIFTH AVENUE FINANCIAL CENTRE	2550 05TH AV		RGA LUST
SAN DIEGO	S114622623	FORMER JC PENNEY AUTO CENTE	598 05TH AV		RGA LUST
SAN DIEGO	S114607373	COUNTY OF SD-RAMONA ROAD ST	116 05TH ST		RGA LUST
SAN DIEGO	S114660493	NEW PALACE ASSOCIATES	1814 05TH AV		RGA LUST
SAN DIEGO	S114679683	S D COUNTY WATER AUTHORITY	610 W 05TH AV		RGA LUST
SAN DIEGO	S114628051	GOODWILL INDUSTRIES	402 05TH AV		RGA LUST
SAN DIEGO	S114628067	GOODWILL	402 05TH AV		RGA LUST
SAN DIEGO	S114669400	PHIL & DANIEL'S PROPERTIES	05TH AV		RGA LUST
SAN DIEGO	S114702669	THRIFTY #123	434 W 05TH AV		RGA LUST
SAN DIEGO	S114697870	SWEETWATER UNION HIGH SCH D	1130 05TH AV		RGA LUST
SAN DIEGO	S114697863	SWEETWATER SCHOOL DISTRICT	1130 05TH AV		RGA LUST
SAN DIEGO	S114661390	NORTH BLOCK LOFTS	735 06TH AV		RGA LUST
SAN DIEGO	S114566316	6TH AVE. AND F STREET PROPE	735 06TH AV		RGA LUST
SAN DIEGO	1016427722	PARK ROW PODIATRY, INC	2306 06TH AVE		FINDS
SAN DIEGO	S114566317	6TH AVE. AND F STREET PROPERTY	735 06TH AV		RGA LUST
SAN DIEGO	S114599251	CHEVRON STANDARD STATIONS	3806 06TH AV		RGA LUST
SAN DIEGO	S114636461	JA DONNELLEY SEC PAC NATL BANK	416 06TH AV		RGA LUST
SAN DIEGO	S114636460	JA DONNELLEY SEC PAC NATL B	416 06TH AV		RGA LUST

City	EDR ID	Site Name	Site Address	Zip	Database(s)
SAN DIEGO	S114566266	5TH & J, LLC (NEW MARIOTT HTL)	416 06TH AV		RGA LUST
SAN DIEGO	S114672537	PROPOSED 5TH & K DEVELOPMENT	302 06TH AV		RGA LUST
SAN DIEGO	S114672536	PROPOSED 5TH & K DEVELOPMEN	302 06TH AV		RGA LUST
SAN DIEGO	S114667300	PARKING PALACE PARTNERS	1356 06TH AV		RGA LUST
SAN DIEGO	S114631397	HBJ REAL PROPERTY	1356 06TH AV		RGA LUST
SAN DIEGO	S114667196	PARK LAUREL CONDOMINIUMS	2500 06TH AV		RGA LUST
SAN DIEGO	S114630745	HARD ROCK HOTEL	208 06TH AV		RGA LUST
SAN DIEGO	S114710743	UNOCAL #2196	3795 06TH AV		RGA LUST
SAN DIEGO	S114595600	CHEVRON #9-0209	3806 06TH AV		RGA LUST
SAN DIEGO	S114566315	6TH AV & F ST	735 06TH AV		RGA LUST
SAN DIEGO	S114693221	SOUTH BLOCK LOFTS	655 06TH AV		RGA LUST
SAN DIEGO	S114600644	CHEVRON	3806 06TH AV		RGA LUST
SAN DIEGO	1016427819	CATHLEEN A SILLIMAN, DDS	2322 06TH AVE		FINDS
SAN DIEGO	1016428603	HILLCREST 76	3795 06TH AVE		FINDS
SAN DIEGO	1016427768	DR GEE LEW	2850 06TH AVE		FINDS
SAN DIEGO	S114651057	MIDAS MUFFLER	668 06TH AV		RGA LUST
SAN DIEGO	S114713525	UNOCAL SERVICE STN #2196	3795 06TH AV		RGA LUST
SAN DIEGO	S114622705	FORMER MIDAS MUFFLER	668 06TH AV		RGA LUST
SAN DIEGO	S114631396	HBJ REAL PROPERTIES	1356 06TH AV		RGA LUST
SAN DIEGO	S114625164	G LOFT PROJECT	633 07TH AV		RGA LUST
SAN DIEGO	S114660295	NELSON & SLOAN PLANT #10	116 07TH AV		RGA LUST
SAN DIEGO	S114673029	QUALITY INN & SUITES	1430 07TH AV		RGA LUST
SAN DIEGO	S114578498	AT&T COMMUNICATIONS INC	3940 07TH AVE		RGA LUST
SAN DIEGO	S114633618	HOWARD JOHNSONS	1430 07TH AV		RGA LUST
SAN DIEGO	S114604087	CLINE RESIDENCE/FRMR PLATING SHOP	633 07TH AV		RGA LUST
SAN DIEGO	S114660299	NELSON & SLOAN	116 07TH AV		RGA LUST
SAN DIEGO	S114611948	DOWNTOWN INNS OF AMERICA	702 07TH ST		RGA LUST
SAN DIEGO	S114605119	COMMERCIAL PRESS INC	617 07TH AV		RGA LUST
SAN DIEGO	S114660292	NELSON & SLOAN FACILITY	116 07TH AV		RGA LUST
SAN DIEGO	S114578499	AT&T COMMUNICATIONS INC	3940 07TH AV		RGA LUST
SAN DIEGO	S114582633	BERT'S CHROME PLATING WORKS	617 07TH AV		RGA LUST
SAN DIEGO	S114606850	CORONADO UNIFIED SCHOOL DIS	835 07TH AV		RGA LUST
SAN DIEGO	S114624844	G LOFTS WEST	633 07TH AV		RGA LUST
SAN DIEGO	S114611947	DOWNTOWN INN OF AMER	702 07TH ST		RGA LUST
SAN DIEGO	S114629998	H&H AUTO WRECKING	534 08TH AV		RGA LUST
SAN DIEGO	S114592024	CAMPBELL SHIPYARD	08TH AV & HARBOR DR		RGA LUST
SAN DIEGO	S114705396	TOSCO IDLE PIPELINE	08TH ST/HARBOR DR		RGA LUST
SAN DIEGO	S114600041	CHEVRON	105 W 08TH ST		RGA LUST
SAN DIEGO	S114674066	RAMONA SCHOOL DIST. TRANSP	820 08TH ST		RGA LUST
SAN DIEGO	S114718983	VILLAGE CLEANERS	550 E 08TH ST		RGA LUST
SAN DIEGO	S114705397	TOSCO IDLE PIPELINE	45 08TH AV		RGA LUST
SAN DIEGO	S114612648	E-Z SERVE #100802	3530 E 08TH ST		RGA LUST
SAN DIEGO	S114674074	RAMONA UNIFIED SCHOOL DISTR	820 08TH ST		RGA LUST
SAN DIEGO	S114636158	J STREET DESIGN MARKET	360 08TH AV		RGA LUST
SAN DIEGO	S114681003	SAN DIEGO QRS SIGNS	452 08TH AV		RGA LUST
SAN DIEGO	S114624051	FRANKE PROPERTY/C&D TOWING	534 08TH AV		RGA LUST
SAN DIEGO	S114657457	MTDB LEASE HOLD	93 08TH AV		RGA LUST

City	EDR ID	Site Name	Site Address	Zip	Database(s)
SAN DIEGO	S114663527	OLD TOWN LRT EXTENSION PROJECT	08TH AV & HARBOR		RGA LUST
SAN DIEGO	S114624052	FRANKE TRUST PROPERTY	534 08TH AV		RGA LUST
SAN DIEGO	S114605817	CONOCO (AZTEC GAS)	1540 E 08TH ST		RGA LUST
SAN DIEGO	S114615549	EVRDA LOP (535-352-13)	360 08TH AV		RGA LUST
SAN DIEGO	S114672940	QRS SIGN COMPANY	452 08TH AV		RGA LUST
SAN DIEGO	S114674070	RAMONA SCHOOL DISTRICT	820 08TH ST		RGA LUST
SAN DIEGO	S114605819	CONOCO (AZTEC)	1540 E 08TH ST		RGA LUST
SAN DIEGO	S114657458	MTDB LEASEHOLD	93 08TH AV		RGA LUST
SAN DIEGO	S114615569	EVRDA LOP STA AVUST BLOCK 157	45 09TH AV		RGA LUST
SAN DIEGO	S114684212	SDG&E STA A - G.W. MONITORING	45 09TH AV		RGA LUST
SAN DIEGO	S114566797	7-ELEVEN STORE #13597	522 W 09TH AV		RGA LUST
SAN DIEGO	S114684243	SDGE/STATION	45 09TH AV		RGA LUST
SAN DIEGO	S114615611	EVRDA VAP STA ANORTH PORTI	45 09TH AV		RGA LUST
SAN DIEGO	S114615605	EVRDA VAP (9TH AVE S OF IMPER)	09TH AV SOUTH OF IMP		RGA LUST
SAN DIEGO	S114615568	EVRDA LOP STA AVUST BLOCK 1	45 09TH AV		RGA LUST
SAN DIEGO	S114615070	ESCONDIDO ADVENTIST ACADEMY	1233 W 09TH AV		RGA LUST
SAN DIEGO	S114610806	DIAMOND TERRACE DEVELOPMENT	427 09TH AV		RGA LUST
SAN DIEGO	S114654013	MOBIL OIL CORP.	450 W 09TH AV		RGA LUST
SAN DIEGO	S114615763	EXPRESS GAS	501 W 09TH AV		RGA LUST
SAN DIEGO	S114615612	EVRDA VAP STA ANORTH PORTION	45 09TH AV		RGA LUST
SAN DIEGO	S114615494	EVELYN R MILLER INC (ARCO)	501 W 09TH AV		RGA LUST
SAN DIEGO	S114684128	SDCTY-FIRE STATION #05	3902 09TH AV		RGA LUST
SAN DIEGO	S114684210	SDG&E STA A - F.P. ON MTDB	45 09TH AV		RGA LUST
SAN DIEGO	S114615610	EVRDA VAP STA A/156 AND 157	45 09TH AV		RGA LUST
SAN DIEGO	S114615496	EVELYN R MILLER INC	501 W 09TH AV		RGA LUST
SAN DIEGO	S114656521	MONTERREY PROVISION CO INC	318 09TH AV		RGA LUST
SAN DIEGO	S114615551	EVRDA LOP (535-353-08)	318 09TH AV		RGA LUST
SAN DIEGO	S114603293	CITY OF SAN DIEGO-FS 5	3902 09TH AV		RGA LUST
SAN DIEGO	1016421485	VERIZON WIRELESS: BALLPARK	427 09TH AVE		FINDS
SAN DIEGO	S114635587	INTRACORP/SLATED SITE	656 09TH AVE		RGA LUST
SAN DIEGO	S114666785	PALMALL PROPERTIES INC/FMR	445 W 09TH AV		RGA LUST
SAN DIEGO	S114684211	SDG&E STA A - G.W. MONITORI	45 09TH AV		RGA LUST
SAN DIEGO	S114610807	DIAMOND TERRACE	427 09TH ST		RGA LUST
SAN DIEGO	S114566541	7-11 STORE #13597	522 W 09TH AV		RGA LUST
SAN DIEGO	S114655642	MOBIL	450 W 09TH AV		RGA LUST
SAN DIEGO	S114627807	GOLDEN STATE GAS	501 W 09TH AV		RGA LUST
SAN DIEGO	1016422831	VERIZON WIRELESS: DOWNTOWN	1399 09TH AVE		FINDS
SAN DIEGO	1008997411	ENCO OIL CO	6619 L 1 NDA VISTA RD		EDR US Hist Auto Stat
SAN DIEGO	S114660230	NEIGHBORHOOD MARKET	1144 HY 101		RGA LUST
SAN DIEGO	S114660219	NEIGHBOR SAVOR FOOD STORES	1144 HY 101		RGA LUST
SAN DIEGO	S114638497	JUNE & MILTON ULLMAN	343 HY 101		RGA LUST
SAN DIEGO	S112860027	TRANS AMERICA OCCIDENTAL LIFE INS. CO	10121 & 10109 & 10107	92123	HAZNET
SAN DIEGO	1009128801	SEVEN SEAS CLEANERS & TAILORS	107547		EDR US Hist Cleaners
SAN DIEGO	S111753421		10TH AVENUE PIER		CHMIRS
SAN DIEGO	S114615559	EVRDA LOP STA A (635-591-00)	114 W 10TH AV		RGA LUST
SAN DIEGO	S114684237	SDGE STA A BL 148 FUELING FAC	114 10TH AV/900 L ST		RGA LUST
SAN DIEGO	S111758247		10TH AVE. MARINE TERMINAL		CHMIRS

City	EDR ID	Site Name	Site Address	Zip	Database(s)
SAN DIEGO	2003702591		10TH AVE TERMINAL		ERNS
SAN DIEGO	2012022027		10TH STREET		ERNS
SAN DIEGO	8860400		10TH AVE MARINE TERMINAL, BERTH 10-7 FOOT OF CROSBY STREET		ERNS
SAN DIEGO	1009129602	ROCKET CLEANERS	3801 N 10TH ST		EDR US Hist Cleaners
SAN DIEGO	1009128687	A A CARPET & UPHOLSTERY CARE REAR	4010 N 10TH ST		EDR US Hist Cleaners
SAN DIEGO	1009127803	ONE HOUR VALET	3823 N 10TH ST		EDR US Hist Cleaners
SAN DIEGO	2000532432		10TH AVE TERMINAL BERTH 101	0	ERNS
SAN DIEGO	2011965949		10TH AVE MARINE TERMINAL		ERNS
SAN DIEGO	S114680885	SAN DIEGO GAS & ELEC TANK #1702	114 10TH AVE W		RGA LUST
SAN DIEGO	S114615558	EVRODA LOP STA A (635-591-00)	114 10TH AV/900 L ST		RGA LUST
SAN DIEGO	2006807207		10TH AVE MARINE TERMINAL		ERNS
SAN DIEGO	2009919793		10TH AVENUE MARINE TERMINAL		ERNS
SAN DIEGO	1008998382	DEEL AL SHELL SERVICE	4393 N 10TH ST		EDR US Hist Auto Stat
SAN DIEGO	2004715926		10TH AVENUE MARINE TERMINAL		ERNS
SAN DIEGO	1008998584	CHUCK S SHELL STATION	4201 N 10TH ST		EDR US Hist Auto Stat
SAN DIEGO	2011995479		10TH AVE TERMINAL		ERNS
SAN DIEGO	S105652351		10TH AVENUE TERMINAL, BERTH 10-4		CHMIRS
SAN DIEGO	S103994293		10TH AVE TERMINAL		CHMIRS
SAN DIEGO	1008997495	NORTH PARK SERVICE CENTER	4005 N 10TH ST		EDR US Hist Auto Stat
SAN DIEGO	1008997929	LILE S AUTO REPAIR	3345 N 10TH ST		EDR US Hist Auto Stat
SAN DIEGO	98433562		10TH AVENUE TERMINAL		ERNS
SAN DIEGO	1008997424	HELFRICK S CHEVRON SERVICE	3247 N 10TH ST		EDR US Hist Auto Stat
SAN DIEGO	1008997235	HANSEL PATK J	3304 N 10TH ST		EDR US Hist Auto Stat
SAN DIEGO	90172816		10TH AVE. TERMINAL BERTH 6		ERNS
SAN DIEGO	S114680880	SAN DIEGO GAS & ELEC TANK #202	114 10TH AVE W		RGA LUST
SAN DIEGO	1008997229	ASTROMATIC TRANSMISSION SERVICE	4194 N 10TH ST		EDR US Hist Auto Stat
SAN DIEGO	1009128451	OR VEND O-WASH	4055 N 10TH ST		EDR US Hist Cleaners
SAN DIEGO	1008998810	EUROPEAN MERCEDES CENTER	4516 N 10TH ST		EDR US Hist Auto Stat
SAN DIEGO	1009129946	V AUGHN VERNON E	4715 N 10TH ST		EDR US Hist Cleaners
SAN DIEGO	1009128098	WASH & SAVE	3519 N 10TH ST		EDR US Hist Cleaners
SAN DIEGO	1009129115	NORTH PARK COIN OP CLEANERS	3753 N 10TH ST		EDR US Hist Cleaners
SAN DIEGO	S111757950		10TH AVE. MARINE TERMINAL		CHMIRS
SAN DIEGO	S105660734		10TH AVE MARINE TERMINAL - WAREHOUSE C		CHMIRS
SAN DIEGO	S114684239	SDGE STN A,BLOCK 148 UST	114 10TH AVE/900 L ST		RGA LUST
SAN DIEGO	S114615567	EVRODA LOP STA A UST ON 157	114 W 10TH AV		RGA LUST
SAN DIEGO	2007321036		10TH AVE TERMINAL		ERNS
SAN DIEGO	1008998012	CROFTON TRUCK STOP	10TH AVE		EDR US Hist Auto Stat
SAN DIEGO	2004728043		10TH AVE TERMINAL		ERNS
SAN DIEGO	2011976575		10TH STREET		ERNS
SAN DIEGO	2008874948		10TH AVE. MARINE TERMINAL		ERNS
SAN DIEGO	1009128180	FRENCH CLEANING VILLA	3111 N 10TH ST		ERNS
SAN DIEGO	2012000417		10TH AVENUE MARINE TERMINAL		ERNS
SAN DIEGO	1008998387	CHUCK S SHELL	4209 N 10TH ST		EDR US Hist Auto Stat
SAN DIEGO	S114602831	CITY OF IMPERIAL BEACH	495 10TH ST		RGA LUST
SAN DIEGO	S114615561	EVRODA LOP STA A (635-591-00)	114 W 10TH AV		RGA LUST
SAN DIEGO	S114615560	EVRODA LOP STA A (635-591-00)	114 10TH AV/900 L ST		RGA LUST
SAN DIEGO	S108403682		10TH STREET AT 8TH AVE		CHMIRS

City	EDR ID	Site Name	Site Address	Zip	Database(s)
SAN DIEGO	2011966658		10TH AVE MARINE TERMINAL		ERNS
SAN DIEGO	91223746		10TH AVE MARINE TERMINAL		ERNS
SAN DIEGO	1009128088	VEND O-WASH	4085 N 10TH ST		EDR US Hist Cleaners
SAN DIEGO	1009128030	MASTER CLEANERS	23288 N 10TH ST		EDR US Hist Cleaners
SAN DIEGO	S105644043		10TH AVE MARINE TERMINAL BERTH 10-3		CHMIRS
SAN DIEGO	S110980261		10TH AVENUE MARINE TERMINAL		CHMIRS
SAN DIEGO	S111757964		10TH AVE MARINA		CHMIRS
SAN DIEGO	S105659872		10TH AVE TERMINAL		CHMIRS
SAN DIEGO	2011996395	AMERICAN CLEANERS	10TH AVE MARINE TERMINAL		ERNS
SAN DIEGO	1009128789		10TH AVE		EDR US Hist Cleaners
SAN DIEGO	2003641552		10TH AVE		ERNS
SAN DIEGO	2001581810		10TH AVE TERMINAL		ERNS
SAN DIEGO	1009129755	WONG S CHINESE LAUNDRY	4114 N 10TH ST		EDR US Hist Cleaners
SAN DIEGO	2010940683		10TH AVE MARINE TERMINAL		ERNS
SAN DIEGO	1009128391	PACIFIC CLEANERS	3448 N 10TH ST		EDR US Hist Cleaners
SAN DIEGO	S111753346		10TH AVE MARINE TERMINAL		CHMIRS
SAN DIEGO	S114615565	EVRODA LOP STA A (535-593-01	114 W 10TH AV		RGALUST
SAN DIEGO	S114615564	EVRODA LOP STA A (535-593-01)	114 W 10TH AV		RGALUST
SAN DIEGO	S111758086		10TH AVE TERMINAL, PORT OF SAN DIEGO		CHMIRS
SAN DIEGO	1008997518	KOLBECK AUTO WORKS	40 E 10TH AVE		EDR US Hist Auto Stat
SAN DIEGO	1009129913	MAYTAG COIN OPERATED LAUNDRY	3985 N 10TH ST		EDR US Hist Cleaners
SAN DIEGO	2011994562		10TH AVE MARINE TERMINAL		ERNS
SAN DIEGO	S114697727	SURVIVAL EVASION RESISTANCE	1111		RGALUST
SAN DIEGO	2013039906		31 54.9N 119 19.8W		ERNS
SAN DIEGO	S114615563	EVRODA LOP STA A (535-593-00	175 11TH AV/100LS		RGALUST
SAN DIEGO	S114684236	SDGE BLOCK 150 FUELING FAC	175 11TH AV/100LS		RGALUST
SAN DIEGO	S105884631		11TH AVE AT SR NB ON RAMP		CHMIRS
SAN DIEGO	S114656250	MONKEY MERCHANT	326 W 11TH ST		RGALUST
SAN DIEGO	S114636861	JAMES' DETAIL SHOP	544 11TH ST		RGALUST
SAN DIEGO	1008989288	GOODYEAR SERVICE STATION JAMES P LAURSEN	11TH SE / MARKET		EDR US Hist Auto Stat
SAN DIEGO	S114615566	EVRODA LOP STA A BLOCK 150	175 11TH AV/100LS		RGALUST
SAN DIEGO	S114636860	JAMES' DETAIL SHOP	544 11TH STREET		RGALUST
SAN DIEGO	1008997751	TOWNSENID J R CO INC ?STATE COR B TEL MAIN	6141 11TH ?AT NATIONAL AV		EDR US Hist Auto Stat
SAN DIEGO	S114589963	CALIFORNIA FIRST BANK	354 11TH STREET		RGALUST
SAN DIEGO	S114615562	EVRODA LOP STA A (535-593-00)	175 11TH AV/100LS		RGALUST
SAN DIEGO	1008995193	LAURSEN J P	11TH		EDR US Hist Auto Stat
SAN DIEGO	S114684213	SDG&E STATION A - BLCK 150 UST	175 11TH ST/1100 L ST		RGALUST
SAN DIEGO	S111754835		33 05 12 N 121 29 12 W		CHMIRS
SAN DIEGO	S114590868	CAL TRANS RAMONA	203 12TH ST		RGALUST
SAN DIEGO	S114680833	SAN DIEGO COMMUNITY COLLEGE	825 12TH STREET		RGALUST
SAN DIEGO	1008996405	TRIANGLE SERVICE STATION	12TH PL		EDR US Hist Auto Stat
SAN DIEGO	S114680835	SAN DIEGO COMMUNITY COLLEGE	835 12TH ST		RGALUST
SAN DIEGO	S114615557	EVRODA LOP (535-601-09)SQUIRES	149 12TH AV		RGALUST
SAN DIEGO	S114615556	EVRODA LOP (535-601-09)SQUIR	149 12TH AV		RGALUST
SAN DIEGO	S114695023	SQUIRES BELT MATERIAL	149 12TH AVE		RGALUST
SAN DIEGO	S114695022	SQUIRES BELT MATERIAL	149 12TH AVENUE		RGALUST
SAN DIEGO	1008998157	KOLBECK AUTO WORKS	3611 12TH AV AT J STREET		EDR US Hist Auto Stat

City	EDR ID	Site Name	Site Address	Zip	Database(s)
SAN DIEGO	1008996878	WILSON MOBIL SERVICE	007 12TH AVE		EDR US Hist Auto Stat
SAN DIEGO	S114695021	SQUIRES BELT MATERIAL CO	149 12TH AV		RGA LUST
SAN DIEGO	S114723734	YELLOW CAB	639 13TH ST		RGA LUST
SAN DIEGO	S114723728	YELLOW CAB COMPANY	639 13TH ST		RGA LUST
SAN DIEGO	S114624476	FRMR YELLOW CAB/ NEW EV II LLC	639 13TH ST		RGA LUST
SAN DIEGO	S114667325	PARKSIDE, FORMER E. VIL. COMM CHURCH	505 13TH ST		RGA LUST
SAN DIEGO	1008998096	MC INTYRE & BROWN	8639-5642 13TH ST		EDR US Hist Auto Stat
SAN DIEGO	S114723732	YELLOW CAB OF SAN DIEGO	639 13TH ST		RGA LUST
SAN DIEGO	S114723727	YELLOW CAB COMPANY	639 13TH STREET		RGA LUST
SAN DIEGO	S114624477	FRMR YELLOW CAB/ NEW EV II LLC	639 13TH ST		RGA LUST
SAN DIEGO	1008989592	LINCOLN GARAGE	13TH		RGA LUST
SAN DIEGO	1009127982	CALIFORNIA AUTOMATIC LAUNDRIES	201 13TH ST		EDR US Hist Auto Stat
SAN DIEGO	1008997767	KELLER BROS	105 B 1466 4TH AV		EDR US Hist Cleaners
SAN DIEGO	S106065782	SAN DIEGO GAS & ELECTRIC	14TH ST		EDR US Hist Auto Stat
SAN DIEGO	S105637924		14TH BUOY IN SAN DIEGO HARBOR		San Diego Co. HMMD
SAN DIEGO	S114684187	SDG&E - 14TH AND IMPERIAL	14TH ST. & IMPERI		CHMIRS
SAN DIEGO	S105637182		14TH AND L		CHMIRS
SAN DIEGO	S105663271		SB 15 1/2 MILE NORTH OF FRIARS RD		CHMIRS
SAN DIEGO	S107453521		SB 15 SOUTH CARROLL CANYON RD		CHMIRS
SAN DIEGO	S104572403	I-15 @ MIRAMAR ROAD	INTERSTATE 15 @ MIRAMAR ROAD	0	WDS. ENF
SAN DIEGO	S110979517		S/B 15 AT RANCHO PENASQUITOS BLVD		CHMIRS
SAN DIEGO	S105665441		NB 15 JUST SOUTH OF 163		CHMIRS
SAN DIEGO	S114622218	FORMER DEWITT T&S - SAN DIEGO	16 15TH ST		RGA LUST
SAN DIEGO	S114652072	MISTER PARTS	16 15TH STREET		RGA LUST
SAN DIEGO	S114695293	ST. VINCENT DEPAUL	16 15TH STREET		RGA LUST
SAN DIEGO	S114695294	ST. VINCENT DEPAUL	16 15TH ST		RGA LUST
SAN DIEGO	S114695282	ST. VINCENT DE PAUL VILLAGE	16 15TH ST		RGA LUST
SAN DIEGO	S114622217	FORMER DEWITT T&S - SAN DIE	16 15TH ST		RGA LUST
SAN DIEGO	S114637783	JOHN HANSEN HOUSE MOVING	405 15TH		RGA LUST
SAN DIEGO	S114695283	ST. VINCENT DE PAUL	16 15TH ST		RGA LUST
SAN DIEGO	S114637781	JOHN HANSEN HOSUE MOVING	405 15TH		RGA LUST
SAN DIEGO	S114610647	DEWITT TRANSFER AND STORAGE	16 15TH ST		RGA LUST
SAN DIEGO	S105642880		HWY 163 S/LAUREL STREET BRIDGE		CHMIRS
SAN DIEGO	S105662545		S/B 163 NORTH OF BALBOA AVE		CHMIRS
SAN DIEGO	S106396908		NB 163 AT BALBOA AVE. ON THE RIGHT SHOULDER		CHMIRS
SAN DIEGO	S112830815		SB 163 ON THE TRANSITION TO WB 52		CHMIRS
SAN DIEGO	1009127636	BAY CITY LINEN SUPPLY	9394809 S 16TH ST		EDR US Hist Cleaners
SAN DIEGO	1009127746	CLEANITORIUM	5691 16TH ST		EDR US Hist Cleaners
SAN DIEGO	1009128968	CLEANITORIUM	5691353 16TH ST		EDR US Hist Cleaners
SAN DIEGO	1009124241	MUNGER S LAUNDRY CO OF SAN DIEGO	16TH SE /LOGAN AV		EDR US Hist Cleaners
SAN DIEGO	1009124220	RINEHART S CLEANITORIUM	569 16TH / MARKET		EDR US Hist Cleaners
SAN DIEGO	1009127652	MUNGER S LAUNDRY	9333259 S 16TH ST		EDR US Hist Cleaners
SAN DIEGO	1009127400	RINEHART S CLEANITORIUM	5691353 16TH ? COR MARKET ?		EDR US Hist Cleaners
SAN DIEGO	1009127342	RINEHART S CLEANERS & DYERS	5691 16TH ? COR MARKET ?		EDR US Hist Cleaners
SAN DIEGO	1009124257	SANITARY LAUNDRY CO	16TH SW / I		EDR US Hist Cleaners
SAN DIEGO	1009124276	CLEANITORIUM THE	16TH SE / MARKET		EDR US Hist Cleaners
SAN DIEGO	S114658862	NATIONAL CITY FIRE DEPT	333 E 16TH ST		RGA LUST

City	EDR ID	Site Name	Site Address	Zip	Database(s)
SAN DIEGO	S105636533		16TH AND NEWTON STREETS		CHMIRS
SAN DIEGO	1008998105	PARSLOW BROS (CHRYSLER DODGE AND PLYMOUTH	11322563 16TH ST		EDR US Hist Auto Stat
SAN DIEGO	1009127223	TROY LAUNDRY CO	16TH		EDR US Hist Cleaners
SAN DIEGO	1009127642	EXCELSIOR LAUNDRY	9334077 S 16TH ST		EDR US Hist Cleaners
SAN DIEGO	1009127331	SANITARY LAUNDRY & DRY CLEANERS	4726 16TH ? SW COR ISLAND AV ?		EDR US Hist Cleaners
SAN DIEGO	1008995275	OWL SERVICE STATION	16TH		EDR US Hist Auto Stat
SAN DIEGO	877024		32-42 N 18-00W		ERNS
SAN DIEGO	S114658883	NATIONAL CITY SUZUKI	5 W 18TH ST		RGA LUST
SAN DIEGO	1009128037	CALIFORNIA LAUNDRIES CO	11773124 18TH ST		EDR US Hist Cleaners
SAN DIEGO	1008996823	MC BRIDE S SERVICE	8035 E 18TH ST		EDR US Hist Auto Stat
SAN DIEGO	1008996312	CALLISON MOTOR SERVICE	11268 18TH ST		EDR US Hist Auto Stat
SAN DIEGO	1009127554	LANTTO INEZ	556 18TH ST		EDR US Hist Cleaners
SAN DIEGO	S114724250	ZELLERBACH	1010 W 19TH ST		RGA LUST
SAN DIEGO	S114569985	ALFRED N LEARS	1001 W 19TH ST		RGA LUST
SAN DIEGO	S114724246	ZELLERBACH, A MEAD COMPANY	1010 W 19TH ST		RGA LUST
SAN DIEGO	1009127547	IDEAL HAND LAUNDRY	14284237 1ST AV		EDR US Hist Cleaners
SAN DIEGO	S114650845	METROPOLITAN TRANSIT PROPERTY	0 1ST & HARBOR DR		RGA LUST
SAN DIEGO	S114569829	ALBERT BENNETT	2961 1ST STREET		RGA LUST
SAN DIEGO	1008996400	ROWES SERVICE STATION	1ST		EDR US Hist Auto Stat
SAN DIEGO	1008995300	DON LEE	13025186 1ST ? COR A ?		EDR US Hist Auto Stat
SAN DIEGO	1008997994	JONES-LYCKBERG CO	13564774 1ST AV		EDR US Hist Auto Stat
SAN DIEGO	1008995438	DON LEE INC	13025186 1ST AV ? COR A ?		EDR US Hist Auto Stat
SAN DIEGO	1008998137	PAUL AND REILLY	11349555 1ST AVE		EDR US Hist Auto Stat
SAN DIEGO	1009130012	OCEAN BEACH CLEANERS	48 S 2 VOLTAIRE ST		EDR US Hist Cleaners
SAN DIEGO	S114001880		MP 2.87		CHMIRS
SAN DIEGO	2013060834		MP 2.87		ERNS
SAN DIEGO	S105655344		2818 21ST ST		CHMIRS
SAN DIEGO	S110980319		MP 228.0, SAN DIEGO SUBDIVISION		CHMIRS
SAN DIEGO	S108406360		MP 237.4 SAN DIEGO NORTHERN RAILWAY		CHMIRS
SAN DIEGO	S114568416	ACE METAL RECYCLING	720 W 23RD ST		RGA LUST
SAN DIEGO	1008999305	LINK S AUTO REPAIR	2 A 24 MARKET ST		EDR US Hist Auto Stat
SAN DIEGO	2004712918		24TH ST. MARINE TERMINAL		ERNS
SAN DIEGO	S107449396		24TH ST MARINE TERMINAL, BERTH #10		CHMIRS
SAN DIEGO	S114565986	24TH ST MARINE TERM - PACCO	1400 W 24TH ST		RGA LUST
SAN DIEGO	S1146266831	GEORGIA-PACIFIC CORPORATION	901 W 24TH ST		RGA LUST
SAN DIEGO	S109037717		24TH STREET PIER		CHMIRS
SAN DIEGO	S105677813		24TH STREET TERMINAL		CHMIRS
SAN DIEGO	S105630447		24TH ST LUMBER DOCK		CHMIRS
SAN DIEGO	2009922004		24TH ST TERMINAL		ERNS
SAN DIEGO	S114720446	WDP NATIONAL CITY ASSOCIATE	1022 W 24TH ST		RGA LUST
SAN DIEGO	S114701949	THE FOUNDRY	835 W 24TH ST		RGA LUST
SAN DIEGO	S114665986	PACIFIC COAST CEMENT	1030 W 24TH ST		RGA LUST
SAN DIEGO	S114568775	ADULT EDUCATION CENTER	517 W 24TH ST		RGA LUST
SAN DIEGO	2001553080		24TH STREET TERMINAL		ERNS
SAN DIEGO	S105668088		24TH STREET PIER - BERTH 24-10		CHMIRS
SAN DIEGO	S114658897	NATIONAL DISTRIBUTION CENTE	1022 W 24TH ST		RGA LUST
SAN DIEGO	93328728		24TH ST LUMBER DOCK SAN DIEGO HARBOR		ERNS

City	EDR ID	Site Name	Site Address	Zip	Database(s)
SAN DIEGO	S110422925		MP 256.2 OF THE SAN DIEGO SUB-DIVISION		CHMIRS
SAN DIEGO	1009124198	FOSSLER LS	1140 25TH		EDR US Hist Cleaners
SAN DIEGO	1009130094	LAUNDRO WORLD ~1015C<25TH ST	1015C 25TH ST~LAUNDRIES SELF SERVE"		EDR US Hist Cleaners
SAN DIEGO	S105886385		4625 25TH ST.		CHMIRS
SAN DIEGO	1009127619	MAC NIDER M W	1140 25TH ST		EDR US Hist Cleaners
SAN DIEGO	1008997971	ROY S AUTO REPAIR	5071/2 25TH ST		EDR US Hist Auto Stat
SAN DIEGO	S110982227		MP 260.5 OF THE SAN DIEGO SUB		CHMIRS
SAN DIEGO	S112827629		MP 263.2 OF THE SAN DIEGO SUB		CHMIRS
SAN DIEGO	S107452677		MP 263.3		CHMIRS
SAN DIEGO	S105675971		MP 264.1 (APPROX 3 MI N OF SAN DIEGO)		CHMIRS
SAN DIEGO	S105660449		MP 264.1		CHMIRS
SAN DIEGO	S110422929		MP 264.2 OF THE SAN DIEGO SUB, TAYLOR STREET CROSSING		CHMIRS
SAN DIEGO	S107452678		MP 264.2, AT THE OLD TOWN TRAIN STATION PLATFORM		CHMIRS
SAN DIEGO	S109044146		MM 265.6 ON THE SAN DIEGO SUBDIVISION, NEAREST CROSS STREET		CHMIRS
SAN DIEGO	S110422930		MP 266 SAN DIEGO SUB DIVISION AMTRAK 763		CHMIRS
SAN DIEGO	S110981943		MP 266.1 OF THE SAN DIEGO SUBDIVISION		CHMIRS
SAN DIEGO	2012002450		MP 266.4		ERNS
SAN DIEGO	S114001006		MP 266.9 SAN DIEGO SUB		CHMIRS
SAN DIEGO	S116362290		MP 266.9 OF THE SAN DIEGO NORTHERN RAILWAY, SAN DIEGO SUBDIV		CHMIRS
SAN DIEGO	2008859447		MP: 267		ERNS
SAN DIEGO	S110979111		MP 267.0 OF THE SAN DIEGO NORTHERN RAILWAY, OR SDNR, GRAPE S		CHMIRS
SAN DIEGO	1006838101	26TH STREET LANDFILL	26TH ST NR. BALB. PK		FINDS
SAN DIEGO	S114724402	26TH STREET LANDFILL	26TH ST NR. BALB. PK		RGA Lf
SAN DIEGO	S110422931		MP 270 OF THE SAN DIEGO SUB		CHMIRS
SAN DIEGO	S106397593		2790 OR 2780 HARBOR DRIVE		CHMIRS
SAN DIEGO	1016426263	ISIS CENTER	892 27TH ST		FINDS
SAN DIEGO	S114634952	IMS RECYCLING	1345 27TH STREET, SOUTH		RGA LUST
SAN DIEGO	S114634951	IMS RECYCLING	1345 27TH ST S		RGA LUST
SAN DIEGO	S106392928		32.39.87N, 117.07.54W, 280 YARDS WEST OF PIER 12, 32ND ST. N		CHMIRS
SAN DIEGO	S105637369		28TH AND HARBOR DR		CHMIRS
SAN DIEGO	S114658978	NATIONAL STEEL & SHIPBUILDING	28TH ST. & HARBOR DRIVE		RGA LUST
SAN DIEGO	S105677994		28TH AND HARBOR, BERTH 5		CHMIRS
SAN DIEGO	99640405		28TH AND HARBOR		ERNS
SAN DIEGO	98423733		28TH ST AND HARBOR		ERNS
SAN DIEGO	98434250		28TH AND HARBOR DR		ERNS
SAN DIEGO	1008218510	BAE SYSTEMS NASSCO	28TH AND HARBOR DR		FINDS
SAN DIEGO	2001552392		28TH AND HARBOR		ERNS
SAN DIEGO	1008998109	THURMON S GARAGE ISO N7ST	28TH ST		ERNS
SAN DIEGO	1008990250	ROCK S CHEVRON SERVICE	105 W 28TH ST		EDR US Hist Auto Stat
SAN DIEGO	S105669899		28TH ST. NAVAL STATION, QWAYWALL 5 SOUTH		EDR US Hist Auto Stat
SAN DIEGO	S114700249	TEXACO SERVICE STATION	1145 28TH ST S		CHMIRS
SAN DIEGO	94359540		28TH AND HARBOR ST BERTH 2		RGA LUST
SAN DIEGO	2001552959		28TH AND HARBOR BLVD		ERNS



City	EDR ID	Site Name	Site Address	Zip	Database(s)
SAN DIEGO	98419963		28TH AND HARBOR DRIVE FLOATING DRY DOCK		ERNS
SAN DIEGO	2001553370		28TH AND HARBOR		ERNS
SAN DIEGO	97413428		28TH ST BERTH #5 SAN DIEGO, CA		ERNS
SAN DIEGO	S114700250	TEXACO SERVICE STATION	1145 28TH STREET, SOUTH		RGA LUST
SAN DIEGO	2001552472		28TH AND HARBOR		ERNS
SAN DIEGO	96473879		28TH AND HARBOR DR		ERNS
SAN DIEGO	S114611212	DIXIELINE LUMBER CO	1400 W 28TH ST		RGA LUST
SAN DIEGO	99629032		28TH AND HARBOR DR NASSCO FLOATING DRY DOCK		ERNS
SAN DIEGO	2003655716		28TH AND HARBOR DRIVE		ERNS
SAN DIEGO	98447243		28TH AND HARBOR DR BERTH 5		ERNS
SAN DIEGO	1008996456	DOUGHERTY ALEX	1 M 2959 UPAS	92145	EDR US Hist Auto Stat
SAN DIEGO	S112909090	SWANDA BROTHERS	4301 SO 29TH ST		HAZNET
SAN DIEGO	1008996618	CHRYSLER SERVICE H J EDWARDS INC	11661304 2D		EDR US Hist Auto Stat
SAN DIEGO	1008995263	ADAIR S GARAGE & MACHINE SHOP	907917 2D		EDR US Hist Auto Stat
SAN DIEGO	1009122370	ADAIR S GARAGE & MACHINE SHOP	907917 2ND		EDR US Hist Auto Stat
SAN DIEGO	1009128210	CARRIAGE CLEANERS	3810 N 2ND ST		EDR US Hist Cleaners
SAN DIEGO	S114622485	FORMER FUEL PIPELINE	2ND AVE		RGA LUST
SAN DIEGO	1009129914	MAYTAG HIGHLANDER LAUNDRY	3612 N 2ND ST		EDR US Hist Cleaners
SAN DIEGO	1009130096	MAYTAG HIGHLANDER LAUNDRY	3812 N 2ND ST		EDR US Hist Cleaners
SAN DIEGO	1009130011	NORTH PARK COIN OPERATED DRY CLEANERS	3753 N 3 GTH ST		EDR US Hist Cleaners
SAN DIEGO	1008996949	RHOES AUTO REPAIR REAR	3247 N 30 TH ST		EDR US Hist Auto Stat
SAN DIEGO	S114666532	PACIFICA KIDNEY DIALYSIS CTR	30TH & MARKET		RGA LUST
SAN DIEGO	S114666527	PACIFICA KIDNEY CENTER	30TH AND MARKET STREET		RGA LUST
SAN DIEGO	1009128624	KILBOURNE F C JR	39311/2 30TH ST		EDR US Hist Cleaners
SAN DIEGO	1009128799	ROBERTS CLEANERS	33811/2 30TH ST		EDR US Hist Cleaners
SAN DIEGO	1016293355	SCRIPTO TOKAI	1424 30TH ST STE B2		FINDS
SAN DIEGO	1016426975	MARIA SARDINAS WELLNESS & RECOVERY CEN	1465 30TH (SB) ST		FINDS
SAN DIEGO	S114666528	PACIFICA KIDNEY CENTER	30TH AND MARKET ST		FINDS
SAN DIEGO	1016428618	GEORGE'S CAMERA & VIDEO EXCHANGE	3837 N 30TH ST		RGA LUST
SAN DIEGO	S114636499	JACK HARRISON BUICK	100 W 30TH ST		FINDS
SAN DIEGO	1016293666	ELPOWER CORPORATION	1444 30TH ST		FINDS
SAN DIEGO	S114666531	PACIFICA KIDNEY DIALYSIS CT	30TH & MARKET		RGA LUST
SAN DIEGO	1016068003	US NAVAL BASE SAN DIEGO	1330 30TH ST, STE D		FINDS
SAN DIEGO	1016426255	AP PRECISION METALS	1215 30TH ST		FINDS
SAN DIEGO	S109038349		30TH ST AND N HARBOR DR		CHMIRS
SAN DIEGO	2006818577		30TH ST AND N HARBOR DR.		ERNS
SAN DIEGO	S114696230	STOCKERS MOTORCYCLE SALVAGE	105 31ST ST S		RGA LUST
SAN DIEGO	S105661047		N 32, 39' 15 / W 117, 8' 45		CHMIRS
SAN DIEGO	1009128123	FIELDS CLEANERS	520 N 320 ST		EDR US Hist Cleaners
SAN DIEGO	1009128109	FIELDS CLEANERS S	20 N 320 ST		EDR US Hist Cleaners
SAN DIEGO	1008997780	MILLER KARL GARAGE	3302 N 320 ST		EDR US Hist Auto Stat
SAN DIEGO	1008995507	UHILL W H	1950 S 32D		EDR US Hist Auto Stat
SAN DIEGO	S105884891		32ND STREET NAVAL STATION, PIER 5		CHMIRS
SAN DIEGO	S108403494		32ND ST NAVAL BASE, PIER 6, BERTH 2		CHMIRS
SAN DIEGO	S107449741		32ND STREET PIER 13		CHMIRS
SAN DIEGO	S105670119		32ND ST., PIER 7		CHMIRS
SAN DIEGO	S109038509		32ND ST NAVAL BASE, PIER 6 BERTH 5		CHMIRS

City	EDR ID	Site Name	Site Address	Zip	Database(s)
SAN DIEGO	S109038518		32ND STREET NAVAL STATION PIER 10		CHMIRS
SAN DIEGO	S114659727	NAVY EXCHANGE SERVICE STATION	32ND AND HARBOR		RGA LUST
SAN DIEGO	S109038507		32ND NAVAL STATION, PIER 6-7		CHMIRS
SAN DIEGO	S109038520		32ND STREET, NAVAL STATION SAN DIEGO		CHMIRS
SAN DIEGO	S105651266		32ND STREET NAVAL STATION, PIER 9		CHMIRS
SAN DIEGO	S114002077		32ND ST NAVAL BASE, USS ANCHORAGE: PIER 4, BERTH 5		CHMIRS
SAN DIEGO	S108406209		32ND ST. PIER 6, BERTH 2		CHMIRS
SAN DIEGO	96505595		32ND STREET NAVY BASE PIER 4		ERNS
SAN DIEGO	2008862326		32ND STREET NAVAL STATION		ERNS
SAN DIEGO	9999051282		32ND ST NAVAL BASE		HMIRS
SAN DIEGO	2010952529		32ND ST. PIER 4 BERTH 6		ERNS
SAN DIEGO	2012029113		32ND STREET NAVAL BASE		ERNS
SAN DIEGO	2007326160		32ND STREET NAVAL BASE		ERNS
SAN DIEGO	2008891861		32ND STREET NAVAL BASE		ERNS
SAN DIEGO	2012026679		32ND STREET		ERNS
SAN DIEGO	2008893229		32ND NAVAL STATION PIER 2		ERNS
SAN DIEGO	92288380		32ND ST.		ERNS
SAN DIEGO	97411402		32ND STREET MOLE PIER		ERNS
SAN DIEGO	S105677625		32ND ST PIER 8		ERNS
SAN DIEGO	S110977233		32ND ST. NAVAL STATION AT PIER 11		CHMIRS
SAN DIEGO	S112827880		32ND STREET, USS JARRETT		CHMIRS
SAN DIEGO	S106395553		32ND STREET NAVAL BASE, PIER 8 BERTH 6		CHMIRS
SAN DIEGO	S109038513		32ND STREET NAVAL STATION QUAY WALL 7 BETWEEN PIERS 6&7.		CHMIRS
SAN DIEGO	S111755245		32ND ST. NAVAL STATION, PIER 10, BERTH 6		CHMIRS
SAN DIEGO	S105672556		32ND ST NAVAL BASE SAN DIEGO		CHMIRS
SAN DIEGO	S110419494		32ND STREET NAVAL STATION PIER 11		CHMIRS
SAN DIEGO	S105672037		32ND STREET NAVAL BASE		CHMIRS
SAN DIEGO	S105643371		32ND STREET NAVAL BASE, PIER 5.		CHMIRS
SAN DIEGO	S114604252	CO FLEET TRAINING CENTER	32ND STREET NAVAL STATION QUAY WALL SOUTH 1		CHMIRS
SAN DIEGO	S109038514		32ND STREET		RGA LUST
SAN DIEGO	S106389912		32ND STREET		CHMIRS
SAN DIEGO	2006815551		32ND ST NAVAL STATION PIER 11 VESSEL " USS FORT FISHER "		CHMIRS
SAN DIEGO	2002596908		32ND ST. NAVAL STATION	0	ERNS
SAN DIEGO	2009896163		32ND ST		ERNS
SAN DIEGO	2004721305		32ND ST		ERNS
SAN DIEGO	2012034268		32ND STREET NAVAL BASE		ERNS
SAN DIEGO	2002607545		32ND ST USN SAN DIEGO	0	ERNS
SAN DIEGO	2009901989		32ND ST. NAVAL STATION		ERNS
SAN DIEGO	2007303095		32ND STREET NAVAL BASE		ERNS
SAN DIEGO	2006818301		32ND STREET		ERNS
SAN DIEGO	2011976816		32ND STREET NAVAL BASE SAN DIEGO		ERNS
SAN DIEGO	2006789437		32ND STREET NAVAL STATION		ERNS
SAN DIEGO	1014671140	LOCKHEED MARTIN	32ND ST NAVAL STATION LCS		FINDS
SAN DIEGO	S105647996		32ND ST NAVSTA		CHMIRS
SAN DIEGO	S112828767		32ND STREET NAVAL BASE, PIER #6 AND #8		CHMIRS
SAN DIEGO	S110419540		32ND STREET BASE, PIER 10		CHMIRS
SAN DIEGO	S109038511		32ND ST. / SAN DIEGO NAVY BASE.		CHMIRS

City	EDR ID	Site Name	Site Address	Zip	Database(s)
SAN DIEGO	S108405319		32ND ST. PIER 6		CHMIRS
SAN DIEGO	S105639545		32ND STREET NAVAL STATION OIL RECOVERY COMPOUND		CHMIRS
SAN DIEGO	S105665205		32ND STREET NAVAL BASE, NEAR PIER 2		CHMIRS
SAN DIEGO	S107449737		32ND STREET NAVAL BASE, BETWEEN PIER 5 AND 6		CHMIRS
SAN DIEGO	S108404952		32ND ST. NAVAL STATION, NEXT TO PIER 6		CHMIRS
SAN DIEGO	S105670724		32ND STREET, NAVAL STATION, PIER 7, BERTH 2		CHMIRS
SAN DIEGO	93343671		32ND ST PIER 7		ERNS
SAN DIEGO	2008902475		32ND STREET NAVAL BASE		ERNS
SAN DIEGO	2009918365		32ND ST NAVAL BASE		ERNS
SAN DIEGO	2005630613		32ND ST NAVAL STATION		ERNS
SAN DIEGO	2005625745		32ND ST. NAVAL STATION		ERNS
SAN DIEGO	2009915196		32ND STREET NAVAL BASE		ERNS
SAN DIEGO	2006788983		32ND ST.		ERNS
SAN DIEGO	2009925584		32ND STREET		ERNS
SAN DIEGO	2003655690		32ND ST.		ERNS
SAN DIEGO	2005608353		32ND ST		ERNS
SAN DIEGO	S106392351		32ND NAVAL YARD, CHOLLAS CREEK AREA. SOUTH SIDE OF NASCO, IN		CHMIRS
SAN DIEGO	S112831150		32ND STREET NAVAL BASE, PIER #2		CHMIRS
SAN DIEGO	S110419542		32ND STREET NAVAL BASE CLEAR WALL 5		CHMIRS
SAN DIEGO	S105676390		32ND ST. NAVAL BASE, PIER 4		CHMIRS
SAN DIEGO	S105630192		32ND ST NAS, PIER #12		CHMIRS
SAN DIEGO	S110979512		32ND STREET NAVAL STATION PIER 5 BIRTH 6		CHMIRS
SAN DIEGO	S105671455		32ND ST, NAVAL SATION, PIER 7		CHMIRS
SAN DIEGO	S109038515		32ND STREET NAVAL BASE NEAR PIER 12		CHMIRS
SAN DIEGO	S110419545		32ND STREET PIER 3 BERTH 6		CHMIRS
SAN DIEGO	S105629903		32ND ST NAVAL STATION PIER#7		CHMIRS
SAN DIEGO	S105656082		32ND ST NS, PIER 1		CHMIRS
SAN DIEGO	S111754082		32ND NAVAL STATION PIER 5		CHMIRS
SAN DIEGO	S108401170		32ND ST. PIER 5		CHMIRS
SAN DIEGO	S105884740		32ND ST PIER 13		CHMIRS
SAN DIEGO	S105886969		32ND ST NAVAL BASE, PIER 3		CHMIRS
SAN DIEGO	S105671079		32ND NAVAL BASE STATION, PIER #3		CHMIRS
SAN DIEGO	S105658004		32ND STREET PIER - PIER 6-NORTH SIDE		CHMIRS
SAN DIEGO	S110419541		32ND STREET NAVAL BASE AT PIER 10		CHMIRS
SAN DIEGO	S114000159		32ND STREET AT PIER 10 BERTH 1		CHMIRS
SAN DIEGO	S105886674		32ND STREET, PIER 13		CHMIRS
SAN DIEGO	S105667539		32ND ST NAVAL STATION PIER 14		CHMIRS
SAN DIEGO	S110419539		32ND ST. NAVAL STATION, PIER #10		CHMIRS
SAN DIEGO	S116362374		32ND ST NAVAL BASE PIER 3 BERTH 5		CHMIRS
SAN DIEGO	2010950612		32ND STREET		ERNS
SAN DIEGO	96482032		32ND ST PIER		ERNS
SAN DIEGO	2004713860		32ND ST. NAVAL BASE		ERNS
SAN DIEGO	2011970418		32ND STREET NAVAL BASE		ERNS
SAN DIEGO	2004725724		32ND STREET NAVAL STATION		ERNS
SAN DIEGO	2007329791		32ND STREET NAVAL STATION		ERNS
SAN DIEGO	2005619429		32ND ST		ERNS

City	EDR ID	Site Name	Site Address	Zip	Database(s)
SAN DIEGO	2013051530		32ND STREET NAVAL BASE		ERNS
SAN DIEGO	2008890081		32ND STREET NAVAL STATION		ERNS
SAN DIEGO	2008869680		32ND ST.		ERNS
SAN DIEGO	94406807		32ND ST. NAVAL STATION - PIER 11	92126	ERNS
SAN DIEGO	2002616127		32ND ST	0	ERNS
SAN DIEGO	2008859216		32ND ST. NAVAL BASE		ERNS
SAN DIEGO	2005613442		32ND ST.		ERNS
SAN DIEGO	2007327305		32ND STREET NAVAL BASE		ERNS
SAN DIEGO	2005611363		32ND STREET NAVAL STATION		ERNS
SAN DIEGO	2013060482		32ND STREET NAVAL BASE PIER 5 NORTH		ERNS
SAN DIEGO	2011969299		32ND STREET NAVAL BASE		ERNS
SAN DIEGO	2004732118		32ND ST NAVAL STATION		ERNS
SAN DIEGO	94379651		32ND ST NAVAL STATION PIER #2	92126	ERNS
SAN DIEGO	2006821057		32ND STREET NAVAL BASE		ERNS
SAN DIEGO	1008228345	NAVAL STATION	32ND ST		FINDS
SAN DIEGO	S105674919		32ND STREET NAVAL BASE, PIER 2		CHMIRS
SAN DIEGO	S106396744		32ND STREET NAVAL STATION, UNDERNEATH PIER 10		CHMIRS
SAN DIEGO	S111755522		32ND STREET, SAN DIEGO NAVAL BASE, QUAY WALL BETWEEN PIER 6		CHMIRS
SAN DIEGO	S105644297		32ND ST NAVAL BASE, PIER 7		CHMIRS
SAN DIEGO	S105666824		32ND ST. BETWEEN PIERS 3 & 5		CHMIRS
SAN DIEGO	S107449731		32ND ST PIER 6 & 7		CHMIRS
SAN DIEGO	S105670043		32ND STREET NAVAL BASE BETWEEN PIER 10 AN 13		CHMIRS
SAN DIEGO	S107449732		32ND ST. NAS		CHMIRS
SAN DIEGO	S114566065	32ND ST. NAVY EXCHANGE	32ND ST.		RGA LUST
SAN DIEGO	S110419538		32ND ST NAVAL STATION PIER 9		CHMIRS
SAN DIEGO	S105886806		32ND ST NAVAL BASE, PIER 11		CHMIRS
SAN DIEGO	S105887382		32ND STREET PIER 12 BERTH 1		CHMIRS
SAN DIEGO	S105883786		32ND STREET PIER, PIER 13		CHMIRS
SAN DIEGO	S105887538		32ND ST. NAVAL BASE, PIER 8		CHMIRS
SAN DIEGO	S112831492		32ND STREET, PIER 4		CHMIRS
SAN DIEGO	S105884164		32ND STREET ON THE SOUTH SIDE OF PIER 6.		CHMIRS
SAN DIEGO	S105638488		32ND STREET NAVAL STATION, PIER 7		CHMIRS
SAN DIEGO	S109038517		32ND STREET NAVAL BASE, PIER 13		CHMIRS
SAN DIEGO	S109038510		32ND ST NAVAL STATION, PIER 6		CHMIRS
SAN DIEGO	S114659548	NAVAL STATION COMMISSARY	32ND STREET		RGA LUST
SAN DIEGO	S105884171		32ND ST USN SAN DIEGO PIER 6		CHMIRS
SAN DIEGO	S109038516		32ND STREET NAVAL BASE PIER 4		CHMIRS
SAN DIEGO	S105649100		32ND SAN DIEGO HARBOR		CHMIRS
SAN DIEGO	2012016083		32ND ST.		ERNS
SAN DIEGO	2001588073		32ND STREET		ERNS
SAN DIEGO	2012031211		32ND STREET, PIER 4		ERNS
SAN DIEGO	2008868982		32ND STREET NAVAL BASE		ERNS
SAN DIEGO	2009900743		32ND ST.		ERNS
SAN DIEGO	2006806337		32ND STREET		ERNS
SAN DIEGO	1016304142	NAVAL COATING INC	32ND ST NAVAL STATION		FINDS
SAN DIEGO	1016265269	CAMPBELL INDUSTRIES	32ND ST AND HARBOR DR		FINDS

City	EDR ID	Site Name	Site Address	Zip	Database(s)
SAN DIEGO	2008890677		32ND STREET NAVAL BASE		ERNS
SAN DIEGO	2006808084		32ND ST.		ERNS
SAN DIEGO	1016214010	HUD MAC MARINE 32ND ST	32ND STREET NAVAL STATION		FINDS
SAN DIEGO	2001580085		32ND ST NAVAL BASE		ERNS
SAN DIEGO	2013036800		32ND STREET BASE, PIER 13		ERNS
SAN DIEGO	S107449734		32ND ST. NAVAL STATION, PIER 3		CHMIRS
SAN DIEGO	S109038508		32ND ST NAVAL BASE, PIER 13		CHMIRS
SAN DIEGO	S105673226		32ND ST NAVAL BASE PIER 6		CHMIRS
SAN DIEGO	S110981274		32ND STREET PIER 4 BERTH 6		CHMIRS
SAN DIEGO	S106400652		32ND ST. PIER 3, SOUTH SIDE		CHMIRS
SAN DIEGO	S108404158		32ND ST.		CHMIRS
SAN DIEGO	S111758149		32ND NAVAL STATION PIER 13		CHMIRS
SAN DIEGO	S105665207		32ND STREET NAVAL BASE/QUAYWALL 8 SOUTH		CHMIRS
SAN DIEGO	S114604253	CO FLEET TRAINING CENTER	32ND ST		CHMIRS
SAN DIEGO	S114566074	32ND STREET NS, NEAR DRYDOCK	32ND ST		RGALUST
SAN DIEGO	S114566073	32ND STREET NS, NEAR DRYDOCK	32ND STREET		RGALUST
SAN DIEGO	S114566070	32ND STREET NAVAL EXCHANGE	32ND STREET		RGALUST
SAN DIEGO	S114578624	ATALS FENCE COMPANY	1211 32ND ST S		RGALUST
SAN DIEGO	S105648534		32ND ST PIER		CHMIRS
SAN DIEGO	S106400001		32ND ST NAVAL BASE, PIER 2		CHMIRS
SAN DIEGO	S108404871		32ND ST. NAVAL STATION, PIER 8 BERTH 5 ON THE NORTH SIDE		CHMIRS
SAN DIEGO	S112827718		32ND STREET, PIER 6 BERTH 1		CHMIRS
SAN DIEGO	S106398751		32ND STREET NAVAL STATION, PIER 8, BERTH 6		CHMIRS
SAN DIEGO	S114659711	NAVY EXCH SERVICE STATION	32ND AND HARBOR		RGALUST
SAN DIEGO	S114659549	NAVAL STATION COMMISSARY	32ND ST		RGALUST
SAN DIEGO	2012014336		32ND STREET, PIER 4		ERNS
SAN DIEGO	2010947005		32ND STREET NAVAL BASE AT THE PIER		ERNS
SAN DIEGO	94395341		32ND STREET PIER NO.6		ERNS
SAN DIEGO	2007306737		32ND STREET NAVAL STATION		ERNS
SAN DIEGO	2006808490		32ND ST.		ERNS
SAN DIEGO	2004716715		32ND STREET		ERNS
SAN DIEGO	S110419543		32ND STREET NAVAL BASE, QUAI WALL 5 NORTH		CHMIRS
SAN DIEGO	S110977707		32ND STREET, PIER 5		CHMIRS
SAN DIEGO	S107449729		32ND ST BETWEEN PIER 5 AND 6		CHMIRS
SAN DIEGO	S109038519		32ND STREET NAVAL STATION PIER 2		CHMIRS
SAN DIEGO	S105663883		32ND ST NAVAL STATION, BERTH 1, PIER 12		CHMIRS
SAN DIEGO	S110980951		32ND ST BETWEEN PIER 7 & 8		CHMIRS
SAN DIEGO	S105663710		32ND ST NAVAL STATION, PIER 13 SOUTH, TANK #3		CHMIRS
SAN DIEGO	S107449740		32ND STREET NAVAL STATION, PIER 6		CHMIRS
SAN DIEGO	S105667356		32ND ST NAVAL STATION, PIER 11		CHMIRS
SAN DIEGO	2006806631		32ND STREET NAVAL STATION		ERNS
SAN DIEGO	2007318222		32ND STREET NAVAL BASE		ERNS
SAN DIEGO	2006812706		32ND ST NAVAL STATION		ERNS
SAN DIEGO	2009902475		32ND STREET NAVAL BASE		ERNS
SAN DIEGO	2008915196		32ND STREET NAVAL BASE		ERNS
SAN DIEGO	2008896163		32ND ST		ERNS
SAN DIEGO	2005624644		32ND STREET		ERNS

City	EDR ID	Site Name	Site Address	Zip	Database(s)
SAN DIEGO	2000521632		32ND STREET	0	ERNS
SAN DIEGO	2012009357		32ND STREET NAVAL BASE		ERNS
SAN DIEGO	93302221		32ND ST. NAVSTA SAN DIEGO		ERNS
SAN DIEGO	2006807680		32ND ST.		ERNS
SAN DIEGO	99612475		32ND ST PIER 13		ERNS
SAN DIEGO	2011964029		32ND ST		ERNS
SAN DIEGO	2012021753		32ND STREET		ERNS
SAN DIEGO	2006822101		32ND STREET NAVAL STATION		ERNS
SAN DIEGO	2009918387		32ND STREET NAVAL BASE		ERNS
SAN DIEGO	1016265419	CORROSION ENGINEERING SERVICES	32ND ST NAVAL STA		FINDS
SAN DIEGO	S112830724		32ND ST NAVAL BASE SAN DIEGO, PIER 2 BERTH 6		CHMIRS
SAN DIEGO	S107449736		32ND STREET NAVAL BASE PIER 6 BERTH 1		CHMIRS
SAN DIEGO	S105670669		32ND ST. PIER 7		CHMIRS
SAN DIEGO	S114578734	ATLAS FENCE COMPANY	1211 32ND ST S		RGA LUST
SAN DIEGO	S105649321		32ND ST NAV STA, PIER 4		CHMIRS
SAN DIEGO	S105886083		32ND STREET NAVAL STATION PIER 7		CHMIRS
SAN DIEGO	S105640390		32ND ST NAVAL STATION, PIER 12		CHMIRS
SAN DIEGO	S109433035		32ND ST NAVAL STATION PIER 6		CHMIRS
SAN DIEGO	S105654628		32ND ST NAVAL STATION, PIER 9		CHMIRS
SAN DIEGO	2012028641		32ND ST. PIER 1		ERNS
SAN DIEGO	2006795118		32ND STREET NAVAL STATION		ERNS
SAN DIEGO	2008901989		32ND ST. NAVAL STATION		ERNS
SAN DIEGO	1008213882	NAVIGATIONAL SERVICES INC	32ND ST NAVAL STN		FINDS
SAN DIEGO	2006787728		32ND STREET		ERNS
SAN DIEGO	2003644636		32ND ST PIER 3 SOUTH SIDE		ERNS
SAN DIEGO	2006821867		32ND STREET		ERNS
SAN DIEGO	2011990605		32ND STREET NAVAL STATION		ERNS
SAN DIEGO	2002609881		32ND ST PIER 13	0	ERNS
SAN DIEGO	2012017478		32ND ST.		ERNS
SAN DIEGO	92276710		32ND ST PIER 8		ERNS
SAN DIEGO	2010943169		32ND ST. NAVAL STATION		ERNS
SAN DIEGO	2001585590		32ND ST		ERNS
SAN DIEGO	2008900743		32ND ST.		ERNS
SAN DIEGO	S105882765		32RD ST. NAVAL STATION, PIER 6		CHMIRS
SAN DIEGO	2000548836		32ST PIER, PIER 4 BERTH 2	0	ERNS
SAN DIEGO	1009128455	NORMAL HEIGHTS LAUNDRY CENTER	4683 N 330 ST		EDR US Hist Cleaners
SAN DIEGO	1016447394	JCNI SOUTHWEST VILLAGE SITE	323, 333, 337, AND 338 WILLIE JAMES JONES AVENUE		US BROWNFIELDS, FINDS
SAN DIEGO	97414895		33ND ST. PIER: UNKNOWN		ERNS
SAN DIEGO	S114684754	SEMPRA UTILITIES/SDG & E	735 33RD		RGA LUST
SAN DIEGO	S112827115		32 43' 35" N, 117 10' 36" W		CHMIRS
SAN DIEGO	S114693185	SOUTH BAY MOTOR SPORTS	1 W 35TH ST		RGA LUST
SAN DIEGO	S114731707	QUINCE STREET/ AKA: 38TH & REDWOOD SITE	38TH & REDWOOD		RGA LF
SAN DIEGO	2008875986		14245 38TH ST		ERNS
SAN DIEGO	S114724410	38TH AND QUINCE STREET BURNASH SITE	38TH STREET AND QUINCE		RGA LF
SAN DIEGO	S114731708	QUINCE STREET	38TH & REDWOOD		RGA LF
SAN DIEGO	1010728396	QUINCE STREET BURN SITE	38TH-39TH AND QUINCE STREET		FINDS
SAN DIEGO	S110419816		39TH ST. AND LEXINGTON AVE.		CHMIRS

City	EDR ID	Site Name	Site Address	Zip	Database(s)
SAN DIEGO	S114680932	SAN DIEGO HOSPICE	4311 3RD ST N		RGA LUST
SAN DIEGO	1008998121	STANDARD SIATIONS INC 40,1?AV	3RD AVE		EDR US Hist Auto Stat
SAN DIEGO	S114680929	SAN DIEGO HOSPICE	4311 3RD AVE N		RGA LUST
SAN DIEGO	1008997257	CALIFORNIA FOREIGN AUTO REPAIR	3853 N 3RD ST		EDR US Hist Auto Stat
SAN DIEGO	S107450024		3RD ST. AT MAPLE		CHMIRS
SAN DIEGO	1008997906	GREER S SERVICE	4030 N 3RD ST		EDR US Hist Auto Stat
SAN DIEGO	1009128197	ANTOINETTE DRY CLEANERS	4018 N 3RD ST		EDR US Hist Cleaners
SAN DIEGO	S114680930	SAN DIEGO HOSPICE	4311 3RD AVENUE, NORTH		RGA LUST
SAN DIEGO	1009129742	SPEED WASH	3 G 4		EDR US Hist Cleaners
SAN DIEGO	S114604051	CLEVELAND STREET HOUSING	N 400 BLOCK CLEVE		RGA LUST
SAN DIEGO	S114604046	CLEVELAND ST. HOUSING	N 400 BLOCK CLEVE		RGA LUST
SAN DIEGO	1008999301	GREER S?ST UNION 3940 UNIVERSITY AV	40TH ST		EDR US Hist Auto Stat
SAN DIEGO	S105885462		41 ST ST. AND EL CAJON BLVD.		CHMIRS
SAN DIEGO	S105678003		41 ST AT ORANGE		CHMIRS
SAN DIEGO	1009128128	GUARANTEE CLEANERS	2 B 42 UNIVERSITY AV		EDR US Hist Cleaners
SAN DIEGO	1008998682	AL S AUTO BODY REPAIRS	3877 N 420 ST		EDR US Hist Auto Stat
SAN DIEGO	1009128114	ANTOINETTE CLEANERS	401 N 430 ST		EDR US Hist Cleaners
SAN DIEGO	1008997426	HERRMANN HOWARD SIGNAL SERVICE	999 5 43D ST		EDR US Hist Auto Stat
SAN DIEGO	S114566205	43RD ST AUTO REPAIR	999 43RD ST		RGA LUST
SAN DIEGO	1009128258	LOVE S CLEANERS 1212G S?ST	43RD ST		EDR US Hist Cleaners
SAN DIEGO	1009129121	POLLOCH MORTON ENTERPRISES	4934 N 45TH ST		EDR US Hist Cleaners
SAN DIEGO	1009130364	WESTWOOD CLEANERS	1966 N 45TH ST		EDR US Hist Cleaners
SAN DIEGO	1008997501	PARSONS RUSS CHEVRON SERVICE	1531 N 45TH ST		EDR US Hist Auto Stat
SAN DIEGO	1008997674	TERRY STUART J MOBIL SERVICE	4710 N 45TH ST		EDR US Hist Auto Stat
SAN DIEGO	1008998912	MC CUTCHEON RICHD E	2504 N 45TH ST		EDR US Hist Auto Stat
SAN DIEGO	1009128022	LEE S BETTY CLEAN CENTER	1968 N 45TH ST		EDR US Hist Cleaners
SAN DIEGO	1006829675	MURPHY / SHEPARD CANYON LANDFILL	TB 46-A6		FINDS
SAN DIEGO	S114730588	MURPHY-SHEPARD CANYON LANDFILL	TB 46-A6		RGA LF
SAN DIEGO	S113058443	ULTIMATE AUTO BODY	4610 46TH ST	92115	HAZNET
SAN DIEGO	1008998998	JOHN S RICHFIELD STATION 840	5 47TH ST		EDR US Hist Auto Stat
SAN DIEGO	S114704279	TONY BODY SHOP	107 47TH ST S		RGA LUST
SAN DIEGO	S105651721		47TH AT OCEANVIEW BLVD.		CHMIRS
SAN DIEGO	S114611061	DISABLED AMERICAN VETERAN'S	47TH & HIGHWAY 94		RGA LUST
SAN DIEGO	S114626206	GAYLORD GREEN ESTATE	840 47TH ST S		RGA LUST
SAN DIEGO	S106394513		48'18. & 4836 33RD ST. IN THE ALLEY WAY. 50 GALS OF THE RELEASES		CHMIRS
SAN DIEGO	S114644114	LINCOLN HIGH SCHOOL	150 49TH ST S		RGA LUST
SAN DIEGO	S114644115	LINCOLN HIGH SCHOOL	150 49TH STREET, SOUTH		RGA LUST
SAN DIEGO	1008998057	DORT HARRY M	397015 4TH AVE		EDR US Hist Auto Stat
SAN DIEGO	1008995276	PERSONS J K	4TH		EDR US Hist Auto Stat
SAN DIEGO	1008999084	DORT HARRY M	39709 4TH AVE		EDR US Hist Auto Stat
SAN DIEGO	S111757210		S/B 5 AT FRONT ST.		CHMIRS
SAN DIEGO	S105887201		NB 5 @ MANCHESTER AT THE TOP OF THE OFF RAMP		CHMIRS
SAN DIEGO	S109042406		N/B 5 NORTH OF 805		CHMIRS
SAN DIEGO	S107452847		NB 5 AT SAN ONOFRE		CHMIRS
SAN DIEGO	S114676592	RF WHITE/CALTRANS HWY I-5 &	HY 5 AT S-78		RGA LUST
SAN DIEGO	S105667658		HWY 5 SB @ HWY 805 INTERSECTION		CHMIRS

City	EDR ID	Site Name	Site Address	Zip	Database(s)
SAN DIEGO	S110423079		N/B 5 TO E/B 905 ON RAMP		CHMIRS
SAN DIEGO	S105653144		NB 5 AT HAWTHORNE		CHMIRS
SAN DIEGO	2008869632		HWY 5 NORTH 905 EAST ONRAMP		ERNS
SAN DIEGO	S1063988664		NB 5 ON THE LOCASTA OFFRAMP.		CHMIRS
SAN DIEGO	2005030298		1 5		HMIRS
SAN DIEGO	1008999383	HILLCREST TRANSMISSION REBUILDERS REAR	3 B 52 4TH AV		EDR US Hist Auto Stat
SAN DIEGO	S110980458		32 48' 52"N, 117 13' 47"W		CHMIRS
SAN DIEGO	S114730591	MURRAY CANYON BURNSITE	TB 53-D4 ADJ MURRAY RIDGE PK		RGA LF
SAN DIEGO	1006838142	MURRAY CANYON BURNSITE	TB 53-D4 ADJ MURRAY RIDGE PK		FINDS
SAN DIEGO	S105676126		WB 54 UNDER THE 805 FWY		CHMIRS
SAN DIEGO	S114590640		HY 54		RGA LUST
SAN DIEGO	S113473223		31 54' 54" N, 119 19' 54" W		CHMIRS
SAN DIEGO	S110983444		54TH AND LAUREL		CHMIRS
SAN DIEGO	1008997673	FIFTH AVENUE RICHFIELD SERVICE	1 S 55 STH AV		EDR US Hist Auto Stat
SAN DIEGO	S110422163		HIGHWAY 55 NEAR BATIOUOUS LAGOON		CHMIRS
SAN DIEGO	S112900322	M.S. MISSION GORGE/FAIRMONT, LLC	5826 & 5850 MISSION GORGE RD	92120	HAZNET
SAN DIEGO	S106400293		5TH AVENUE AT THE RAILROAD CROSSING		CHMIRS
SAN DIEGO	S114587645	BUDGET TRADE AND GAS *	510 5TH AVE W		RGA LUST
SAN DIEGO	2011996308		5TH AVE LANDING		ERNS
SAN DIEGO	S114669401	PHIL & DANIEL'S PROPERTIES	5TH AV		RGA LUST
SAN DIEGO	1008994818	PARK GARAGE	1905 5TH ST		EDR US Hist Auto Stat
SAN DIEGO	2007301534		5TH SAN DIEGO		ERNS
SAN DIEGO	S111758219		5TH AVE. LANDING 600 CONVENTION WAY		CHMIRS
SAN DIEGO	1009127822	APARTMENT COIN LAUNDRY 3579B?AV	5TH AVE		EDR US Hist Cleaners
SAN DIEGO	1009121136	GRAPE STREET GARAGE	1965 5TH ST		EDR US Hist Auto Stat
SAN DIEGO	S111758227		5TH AVE LANDING. 600 CONVENTION WAY		CHMIRS
SAN DIEGO	1006829665	FAIRMOUNT BURNSITE	TB 60-C6 FAIRMOUNT/FEDERAL		FINDS
SAN DIEGO	S114727719	FAIRMOUNT BURNSITE	TB 60-C6 FAIRMOUNT/FEDERAL		RGA LF
SAN DIEGO	S105672544		63RD AVE AND IMPERIAL		CHMIRS
SAN DIEGO	S114634955	IMS RECYCLING	6554 & 6556 EL CAJON BL		RGA LUST
SAN DIEGO	1014673315	3393 SAN DIEGO COUNTY SITE ASSESSMENT AND MITIGATION	6554 & 6556 EL CAJON BLVD		FINDS
SAN DIEGO	S112895191	CARE FREE AUTO	6554 & 6556 EL CAJON BLVD	92115	HAZNET
SAN DIEGO	S105886122		6461 65TH ST		CHMIRS
SAN DIEGO	S114589587	CAL-MAT LAKESIDE	12060 HY 67		RGA LUST
SAN DIEGO	S114578237	ASPHALT, INC./CHEVRON	12560 HY 67		RGA LUST
SAN DIEGO	S114674049	RAMONA FOREST FIRE STATION	16310 HY 67		RGA LUST
SAN DIEGO	S114715029	US DISPOSAL SERVICES	12300 HY 67		RGA LUST
SAN DIEGO	S114698082	T T T CONCRETE INC - SUPERI	12494 HY 67		RGA LUST
SAN DIEGO	S114578239	ASPHALT, INC.	12560 HY 67		RGA LUST
SAN DIEGO	1008995828	DON LEE INC	7355 6TH AVE		EDR US Hist Auto Stat
SAN DIEGO	1008996486	CHUCK & TUGGLE AUTO REPAIR COMPLETE AUTOMOTIVE REP	13019-5324 6TH AV		EDR US Hist Auto Stat
SAN DIEGO	S108406501		6TH AVENUE & BROOKS		CHMIRS
SAN DIEGO	S112828451		70TH STREET X ALVARADO		CHMIRS
SAN DIEGO	1014677720	SAN YSIDRO BURNSITE	TB 72-B6 OTAY MESA RD.		FINDS
SAN DIEGO	S114732351	SAN YSIDRO BURNSITE	TB 72-B6 OTAY MESA RD.		RGA LF



City	EDR ID	Site Name	Site Address	Zip	Database(s)
SAN DIEGO	S112979748	MANULIFE FINANCIAL INC	7244 & 7246 CLAIREMONT MESA BLVD	92111	HAZNET
SAN DIEGO	S107449701		3205 HWY 75 SLIP F07		CHMIRS
SAN DIEGO	S108404375		3205 HWY 75		CHMIRS
SAN DIEGO	2004733195		3205 HWY 75		ERNS
SAN DIEGO	2007324260		3205 HWY 75		ERNS
SAN DIEGO	2006793247		3205 HWY 75		ERNS
SAN DIEGO	2006821130		3205 HWY 75		ERNS
SAN DIEGO	2004745690		3205 HWY 75		ERNS
SAN DIEGO	2004741939		3205 HWY 75		ERNS
SAN DIEGO	2005618306		3205 HWY 75		ERNS
SAN DIEGO	S114655711	MOBIL	681 HY 75		ERNS
SAN DIEGO	S114568153	ABBYS MOBIL	681 HY 75		ERNS
SAN DIEGO	2005624458		3205 HWY 75		ERNS
SAN DIEGO	S108406557		SR 75 NEAR MIDSPAN OF CORONADO BRIDGE		CHMIRS
SAN DIEGO	S107449702		3205 HWY 75		CHMIRS
SAN DIEGO	S108405280		3205 HWY 75		CHMIRS
SAN DIEGO	1012233424	LA JOLLA BAND OF INDIANS TRANSFER STATION	22000 HWY 76		FINDS
SAN DIEGO	S114579980	BALL FAMILY TRUST	17348 HY 76		ERNS
SAN DIEGO	S114654015	MOBIL OIL CORP.	4730 HY 76		ERNS
SAN DIEGO	S1113109933	HANSON AGGREGATES PACIFIC SW REGION INC	10331 HIGHWAY 76	92059	HAZNET
SAN DIEGO	S114667678	PAUMA VALLEY SERVICE STATIO	16220 HY 76		ERNS
SAN DIEGO	S114642325	LAKE HENSHAW RESORT	26439 HY 76		ERNS
SAN DIEGO	S114619630	FENTON, 10331 HY 76, PALA	10331 HY 76		ERNS
SAN DIEGO	S114653932	MOBIL OIL #18-034	4730 HY 76		ERNS
SAN DIEGO	S113079991	HG FENTON MATERIALS INC	10331 HWY 76	92059	HAZNET
SAN DIEGO	S113076627	SOUTH COAST MATERIALS	10331 HIGHWAY 76	92059	HAZNET
SAN DIEGO	S114638464	JULIAN FIRE STATION	1587 HY 78		ERNS
SAN DIEGO	S114680848	SAN DIEGO COUNTY DPW - JULI	1524 HY 78		ERNS
SAN DIEGO	S114632428	HIGHWAY MARKET	741 HY 78		ERNS
SAN DIEGO	S114590654	CALTRANS JULIAN	1517 HY 78		ERNS
SAN DIEGO	S114683017	SANTA YSABEL (FORMER CHEVRO	30350 HWY 78		ERNS
SAN DIEGO	S114590642	CALTRANS HY78	1517 HY 78		ERNS
SAN DIEGO	S114657103	MOUNTAIN PROFLEAME GAS	30275 HY 78		ERNS
SAN DIEGO	S114585788	BORRO BEND MOBIL	6001 HY 78		ERNS
SAN DIEGO	S114638468	JULIAN FOREST FIRE STATION	1587 HY 78		ERNS
SAN DIEGO	S114607353	COUNTY OF SD-JULIAN ROAD ST	1524 HY 78		ERNS
SAN DIEGO	2005709300	HWY 78	HWY 78		HMIRS
SAN DIEGO	S114683023	SANTA YSABEL SERVICE	30350 HWY 78		ERNS
SAN DIEGO	S114674822	RED BARN	5965 HY 78		ERNS
SAN DIEGO	S114628831	GREEN VALLEY CAMP GROUND	12551 HY 79		ERNS
SAN DIEGO	S114665335	PACIFIC BELL AT WARNER SPRI	HY 79		ERNS
SAN DIEGO	S114642292	LAKE CUYAMACA STORE	15027 HY 79		ERNS
SAN DIEGO	S114720046	WARNER SPRINGS RANCH	31652 HY 79		ERNS
SAN DIEGO	S114591457	CAMP CUYUMACA	12561 HY 79		ERNS
SAN DIEGO	S114720053	WARNER UNION SCHOOL DISTRIC	30951 HY 79		ERNS
SAN DIEGO	S114672770	PUERTA LA CRUZ C C	32363 HY 79		ERNS
SAN DIEGO	S114642289	LAKE CUYAMACA RECREATION PA	15027 HY 79		ERNS

City	EDR ID	Site Name	Site Address	Zip	Database(s)
SAN DIEGO	S114643280	LAZY R RANCH	7837 HY 79		RGA LUST
SAN DIEGO	S114733235	SUNSHINE SUMMIT BURNSITE	35150 HWY 79		RGA LF
SAN DIEGO	1016265117	PW STEPHENS CONTRACTORS INC	7949		FINDS
SAN DIEGO	1008997698	GENERAL PETROLEUM CORP	7TH AVE		EDR US Hist Auto Stat
SAN DIEGO	1008995299	LAURSEN JAMES P	7TH ?		EDR US Hist Auto Stat
SAN DIEGO	S114636731	JAEGER TRUST	430 7TH		RGA LUST
SAN DIEGO	90179328		7TH & CARVER, MARINA SLIP E 192		ERNS
SAN DIEGO	S114717550	VACANT SITE-DEVELOPMENT	702 7TH STREET		RGA LUST
SAN DIEGO	S114717551	VACANT SITE-DEVELOPMENT	702 7TH ST		RGA LUST
SAN DIEGO	1008996849	FARRELL E J	1734 7TH AVE		EDR US Hist Auto Stat
SAN DIEGO	S114590644	CALTRANS I-8 & TEXAS ST	HY 8 BET TEXAS ST805		RGA LUST
SAN DIEGO	S105887408	RUDY S AUTOMOTIVE SERVICE	INTERSTATE 8 AT WARRING RD.		CHMIRS
SAN DIEGO	1008996953	ARCO #1851	38 B 8 NILE ST		EDR US Hist Auto Stat
SAN DIEGO	S114573572	ARCO #1851	13292 HY 8 BUSINESS		RGA LUST
SAN DIEGO	S114692297	SMALL BUSINESS ADMINISTRATI	13685 HY 8 BUSINESS		RGA LUST
SAN DIEGO	S114642475	LAKESIDE FIRE PROTECTION DI	14008 HY 8 BUSINESS		RGA LUST
SAN DIEGO	S114575067	ARCO 1851	13292 HY 8 BUSINESS		RGA LUST
SAN DIEGO	S114643139	LAWRENCE GATES	13684 HY 8 BUSINESS		RGA LUST
SAN DIEGO	2007441533	I 8 EB. 2 MILES WEST OF 8 SD	I 8 EB. 2 MILES WEST OF 8 SD		HMIRS
SAN DIEGO	S110424641		WB 8 TO THE 805 CONNECTOR		CHMIRS
SAN DIEGO	S114590645	CALTRANS I-8 & TEXAS ST	HY 8 BET TEXAS ST		RGA LUST
SAN DIEGO	S105887407		INTERSTATE 8 AT WEARING RD.		CHMIRS
SAN DIEGO	S111755868		SB 805 NEAR IMPERIAL AVE.		CHMIRS
SAN DIEGO	S106397637		NB 805 AT THE 52		CHMIRS
SAN DIEGO	S105643013		SB 805 ON MIRAMAR OFF		CHMIRS
SAN DIEGO	2013049182		INTERSTATE 805 FREEWAY AND PALOMAR STREET	92120	ERNS
SAN DIEGO	S113169923	KC CARTAGE *D	I 805 N AT INTERSECTION WITH I 8 E		HAZNET
SAN DIEGO	S109041651		N/B 805 AT HOME AVE		CHMIRS
SAN DIEGO	S109046627		N/B 805 SOUTH OF BALBOA		CHMIRS
SAN DIEGO	S105653048		HWY 805 AT HOME AVE.		CHMIRS
SAN DIEGO	92251469		NB 805 S OF BALBOA AVE		ERNS
SAN DIEGO	S105654330		SB 805 AT MIRAMAR RD		CHMIRS
SAN DIEGO	2005624698		HWY 805 SOUTHBOUND		ERNS
SAN DIEGO	S105648750		NB 805 @ NB I-5 INTERCHANGE		CHMIRS
SAN DIEGO	S107452798		N/B 805 NORTH OF NOBEL		CHMIRS
SAN DIEGO	S105652282		SB 805 AT MIRA MESA BLVD		CHMIRS
SAN DIEGO	8874074		AT 8100 BLOCK OF SBI-5 AT GILMAN ST.		ERNS
SAN DIEGO	S105651670		886 & 888 AGATE STREET		CHMIRS
SAN DIEGO	1008996615	CAMPBELL MACHINE CO	2455 8TH PL		EDR US Hist Auto Stat
SAN DIEGO	S114732254	SAN DIEGO CONVENTION CENTER EXPANSION	8TH STREET & HARBOR DR.		RGA LF
SAN DIEGO	S114705398	TOSCO IDLE PIPELINE	8TH ST/HARBOR DR		RGA LUST
SAN DIEGO	S114578337	ASTLEFORD PROPERTY	8TH & NEVADA		RGA LUST
SAN DIEGO	1016265415	CONTINENTAL MARITIME OF S D	8TH AVE AT HARBOR DR		FINDS
SAN DIEGO	1008994721	CAMPBELL MACHINE CO THE	8TH ST		EDR US Hist Auto Stat
SAN DIEGO	1008996871	JACKSON & WATSON	8TH		EDR US Hist Auto Stat
SAN DIEGO	98466140		8TH AVE		ERNS
SAN DIEGO	1016300920	CITY OF SAN DIEGO WATER DEPT	8TH AND S W CORNER		FINDS

City	EDR ID	Site Name	Site Address	Zip	Database(s)
SAN DIEGO	1008996641	BILL S TEXACO SERVICE	4 S 9 S CLAIREMONT DR		EDR US Hist Auto Stat
SAN DIEGO	1008997140	RICHARD S SHELL SERVICE	3 B 90 DIVISION ST		EDR US Hist Auto Stat
SAN DIEGO	S105673961		HWY 905 AN INTERNATIONAL BOARDER		CHMIRS
SAN DIEGO	S110421897		EB 94 TO THE NB 15		CHMIRS
SAN DIEGO	S105647965		EB 94 ON THE NB EUCLID OFF RAMP		CHMIRS
SAN DIEGO	S114588926	CA DEPT OF FORESTRY CAMPO	31577 HY 94		RGA LUST
SAN DIEGO	S114684191	SDG&E 31115 HY 94, CAMPO	31115 HY 94		RGA LUST
SAN DIEGO	S114607381	COUNTY OF SD-SPRING VALLEY	11900 HY 94		RGA LUST
SAN DIEGO	S114607351	COUNTY OF SD-JAMACHA PUMP S	9903 HY 94 CAMPO RD		RGA LUST
SAN DIEGO	S114591393	CAMERON CORNER CONV. STORE	31484 HY 94		RGA LUST
SAN DIEGO	S114610969	DILLINGHAM PROPERTY	HY 94		RGA LUST
SAN DIEGO	S114629820	GUS BATTON	13212 HY 94		RGA LUST
SAN DIEGO	S114628705	GREAT AMERICAN BANK	912 - 940 B STREET		RGA LUST
SAN DIEGO	S114684229	SDG&E	45 9TH ST		RGA LUST
SAN DIEGO	1009127730	NEW FRENCH LAUNDRY	39341394 9TH AV		EDR US Hist Cleaners
SAN DIEGO	S114615604	EVVDA VAP (9TH AVE,S OF IMP	9TH AV SOUTH OF		RGA LUST
SAN DIEGO	1008996489	COLLINS ASSOCIATED SERVICE	3487269 A ? COR 4TH ?		EDR US Hist Auto Stat
SAN DIEGO	1008996969	DORMAN S	7807755 C ? COR 8TH AV ?		EDR US Hist Auto Stat
SAN DIEGO	1008996622	COAST IN GARAGE AND SERVICE STATION	3022474 B ? NE COR 3D ?		EDR US Hist Auto Stat
SAN DIEGO	1008996993	COAST IN GARAGE AND SERVICE STATION	3022474 B ? COR 3D ?		EDR US Hist Auto Stat
SAN DIEGO	S105673849		IN A SLIP BETWEEN PIER 2 AND PIER 3		CHMIRS
SAN DIEGO	2012000530		A-DOCK AT MARRIOTT MARINA		ERNS
SAN DIEGO	S101311445	MURRAY CANYON DUMP	1 ML ABOVE MOUTH OF MURRAY CAN		WMUDS/SWAT
SAN DIEGO	S114637101	JEFFERSON JUNIOR HIGH SCHOO	823 ACACIA AV		RGA LUST
SAN DIEGO	S105653149		ACADEMY AND BERYL ST		CHMIRS
SAN DIEGO	S114678107	ROCKY HOME DAIRY INCORPORATED	6426 MT ACADIA BLVD		RGA LUST
SAN DIEGO	S114678103	ROCKY HOME DAIRY INCORPORAT	6426 MT ACADIA BLVD		RGA LUST
SAN DIEGO	92293091		ACB1 NAVAL AMPHIBIOUS BASE		ERNS
SAN DIEGO	1009127568	THOMAS A H	3827 ACHILLES DR		EDR US Hist Cleaners
SAN DIEGO	2005710783	9310 ACIVITY ROAD SUITE C	9310 ACIVITY ROAD SUITE C		HMIRS
SAN DIEGO	S114661499	NORTH ISLAND NADEP	2520 ACRES; ADJACENT TO CORONADO		RGA LUST
SAN DIEGO	1010730642	SAN DIEGO NAVAL TRAINING CENTER (NTC) (DERA)	500 ACRES; NORTH OF SAN DIEGO BAY		FINDS
SAN DIEGO	S114661500	NORTH ISLAND NADEP	2520 ACRES; ADJACENT TO CORONADO		RGA LUST
SAN DIEGO	1010730639	SAN DIEGO MARINE CORPS RECRUIT DEPOT	400 ACRES; LOCATED ON SAN DIEGO BAY		FINDS
SAN DIEGO	1010730641	SAN DIEGO NAVAL TRAINING CENTER (NTC) (BRAC)	500 ACRES; NORTH OF SAN DIEGO BAY		FINDS
SAN DIEGO	S114661501	NORTH ISLAND NADEP	2520 ACRES; ADJAC		RGA LUST
SAN DIEGO	S113026332	DIMENSIONAL CIRCUITS CORP	9400 ACTIVITY K RD	92126	HAZNET
SAN DIEGO	S113062773	PARKWOOD APARTMENTS	6333-6401-6555 MT. ADA RD	92111	HAZNET
SAN DIEGO	1008999295	PITTS PAUL BODY SHOP 2835A?AV	ADAMS AVE		EDR US Hist Auto Stat
SAN DIEGO	1008996656	OYER FRED L 2F	912 ADAMS AVE		EDR US Hist Auto Stat
SAN DIEGO	1008999195	TUCKER DOUGLAS SERVICE	8802 ADAMS AVE		EDR US Hist Auto Stat
SAN DIEGO	1016335070	LAKESHORE MGMT.	3060 ADAMS ST.		FINDS
SAN DIEGO	877161		ADAMS AVE		ERNS
SAN DIEGO	1009129036	EXCLUSIVE CLEANERS	32208537 ADAMS AVE		EDR US Hist Cleaners
SAN DIEGO	1008996877	WILLINGHAM SERVICE	8142 ADAMS AVE		EDR US Hist Auto Stat

City	EDR ID	Site Name	Site Address	Zip	Database(s)
SAN DIEGO	87463903		ADAMS AVE		ERNS
SAN DIEGO	1009129604	SAN DIEGO CURTAIN & BLANKET CLEANERS	1220 ADAMS AVE		EDR US Hist Cleaners
SAN DIEGO	1008996826	ME GUIRE S SERVICE STATION	8051 ADAMS AVE		EDR US Hist Auto Stat
SAN DIEGO	1006829567	S H PERLMUTTER	ADJ. TO OTAY LF		FINDS
SAN DIEGO	S114732179	S.H. PERLMUTTER	ADJ. TO OTAY LF		RGA LF
SAN DIEGO	S105665853		ADJACENT TO PIER 6 AT THE NAVAL STATION		CHMIRS
SAN DIEGO	91218735		2400 ADM'L BAKER RD / MOTOR POOL AREA	92120	ERNS
SAN DIEGO	1016292595	COGAN PROPERTIES	4209 ADMAS AVE #B		FINDS
SAN DIEGO	S114568710	ADMIRAL BAKER GOLF COURSE USN	ADMIRAL BAKER FLD		RGA LUST
SAN DIEGO	91466691		2400 ADMIRAL BAKER RDMOTOR POOL AREA	92120	ERNS
SAN DIEGO	S114568709	ADMIRAL BAKER GOLF COURSE USN	0 ADMIRAL BAKER FLD		RGA LUST
SAN DIEGO	S110421113		ADMIRAL BAKER FIELD		CHMIRS
SAN DIEGO	S114568707	ADMIRAL BAKER GOLF COURSE U	ADMIRAL BAKER FLD		RGA LUST
SAN DIEGO	S114716929	USN-NAVSTA/MMWR GOLF COURSE MNT	0 ADMIRAL BAKER FLD		RGA LUST
SAN DIEGO	S114568708	ADMIRAL BAKER GOLF COURSE USN	ADMIRAL BAKER FLD		RGA LUST
SAN DIEGO	S106391096		ADMIRAL BAKER FIELD NAVY RECREATION SITE MISSION GORGE MISSI		CHMIRS
SAN DIEGO	S112858373	AUTO CON ENGINEERING	AERO DRIVE AND JOHN J MCGOMERY	92123	HAZNET
SAN DIEGO	S105677170		AERO DRIVE I-15 SB		CHMIRS
SAN DIEGO	S108405046		2375 AIR LANE RD		CHMIRS
SAN DIEGO	97412617		AIR STA MIRAMAR		ERNS
SAN DIEGO	S105656032		AIRCRAFT CARRIER PIER, NORTH ISLAND		CHMIRS
SAN DIEGO	98439021		AIRCRAFT CARRIER PIER NORTH ISLAND USN		ERNS
SAN DIEGO	1016426909	UNITED AIRLINES	2375 AIRLANE RD		FINDS
SAN DIEGO	1016427739	GES - GROUND SUPPORT EQUIPMENT	2375 AIRLANE RD		FINDS
SAN DIEGO	S114662959	OCEAN AIR-FLIGHT SER	480 AIRPORT RD		RGA LUST
SAN DIEGO	S114720925	WEST COAST SHEET MET	10813 AIRPORT DR		RGA LUST
SAN DIEGO	S114670194	PLAVAN PETROLEUM	575 AIRPORT RD		RGA LUST
SAN DIEGO	S114694831	SPORTS ACTION/PARSONS/CUBIC	305 AIRPORT RD		RGA LUST
SAN DIEGO	1016426974	COPART	7847 AIRWAY		FINDS
SAN DIEGO	S112883164	HORIZON CHRISTIAN FELLOWSHIP	5331 MT ALASAN	92111	HAZNET
SAN DIEGO	S105883553		ALBINO AND IMEZ		CHMIRS
SAN DIEGO	S114710073	UNIVERSITY OF SAN DIEGO	ALCALA PARK		RGA LUST
SAN DIEGO	S107450395		54752 ALDELPHI PLACE		CHMIRS
SAN DIEGO	S105665298		5604 ALEMARLE		CHMIRS
SAN DIEGO	S108403235		5837 ALICE ST.		CHMIRS
SAN DIEGO	2005613268		5837 ALICE STREET		ERNS
SAN DIEGO	1016335071	LAHITTE SPRAGUE MGMT.	5858 MT. ALIFIN DR.		FINDS
SAN DIEGO	S114732902	SOUTH BAY LAND OUTFALL PHASE 1	ALIGNMENT ALONG MONUMENT RD TO PACIFIC O		RGA LF
SAN DIEGO	1016292593	LAHITTE SPRAGUE COS. INC.	5858 MT ALILFAN DR #201		FINDS
SAN DIEGO	S110981285		ALLEYWAY BETWEEN UTAH ST AND IDAHO ST		CHMIRS
SAN DIEGO	2010928384		ALLIED AVIATION 3698 C PACIFIC HWY		ERNS
SAN DIEGO	S114641833	LA MESA CITY-FIRE DEPARTMENT	8034 ALLISON AV		RGA LUST
SAN DIEGO	S105657444		ALMO DRIVE & UNIVERSITY AVE		CHMIRS
SAN DIEGO	2008908447		ALPHA 3 ANCHORAGE		ERNS
SAN DIEGO	2009908447		ALPHA 3 ANCHORAGE		ERNS
SAN DIEGO	2008864832		ALPHA 3 ANCHORAGE		ERNS

City	EDR ID	Site Name	Site Address	Zip	Database(s)
SAN DIEGO	S114577866	ARMORED TRANSPORT OF CAL IN	1444 ALPINE PL		RGA LUST
SAN DIEGO	S114570503	ALPINE COUNTRY STATION	2232 ALPINE BL		RGA LUST
SAN DIEGO	S114570082	ALL AMERICAN SERVICES	16245 ALPINE BL		RGA LUST
SAN DIEGO	S114600401	CHEVRON	2235 ALPINE BL		RGA LUST
SAN DIEGO	S110977563		2940 ALTA BIEW		CHMIRS
SAN DIEGO	S114676322	RESIDENTIAL HOUSE	4665 ALTA RICA DR		RGA LUST
SAN DIEGO	1008236867	OTAY WATER DISTRICT	1200 ALTA RD N		FINDS
SAN DIEGO	1009128456	SMITTY S LA JOLLA CARPET CLEANING	5668 ALTA LA JOLLA DR		EDR US Hist Cleaners
SAN DIEGO	S114730536	MOTHER-A-LAND/INDWELLER COMPOSTING FAC	405 ALTA		RGA LF
SAN DIEGO	1008996458	DREW SHELL SERVICE	8398 ALTA MESA DR		EDR US Hist Auto Stat
SAN DIEGO	S114618871	FALLBROOK SANITARY DISTRICT	1425 S ALTURAS RD		RGA LUST
SAN DIEGO	S114570709	ALVARADO CREEK REDEVELOPMEN	8181 ALVARADO RD		RGA LUST
SAN DIEGO	S105633627		ALVARADO RD AND COLLEGE AVE		CHMIRS
SAN DIEGO	S114721029	WEST PAC AVOCADO	301 E ALVARADO ST		RGA LUST
SAN DIEGO	S114629214	GROSSMONT TROLLEY CENTER	8350 ALVARADO RD		RGA LUST
SAN DIEGO	S114680283	SAICO- MAC'S EQUIP/SUPPLY	8075 ALVARADO RD		RGA LUST
SAN DIEGO	S114596528	CHEVRON #9-3521	7651 ALVARADO RD		RGA LUST
SAN DIEGO	S114641853	LA MESA R V CENTER INC	7601 ALVARADO RD		RGA LUST
SAN DIEGO	S114650715	MESA DISTRIBUTING	8500 ALVARADO RD		RGA LUST
SAN DIEGO	S114669517	PHOENIX RESEARCH CORP	8075 ALVARADO RD		RGA LUST
SAN DIEGO	S114600901	CHEVRON	7651 ALVARADO RD		RGA LUST
SAN DIEGO	S114580898	BCR INC.	8181 ALVARADO RD		RGA LUST
SAN DIEGO	S114710055	UNIVERSITY MECH CONTRACTORS	4464 ALVARADO CANYON R		RGA LUST
SAN DIEGO	S114690871	SID'S AUTO BODY	7241 ALVARADO RD		RGA LUST
SAN DIEGO	S114696892	SULLIVAN UNITED	4660 ALVARADO CANYON R		RGA LUST
SAN DIEGO	S114710057	UNIVERSITY MECHANICAL/MTDB	4464 ALVARADO CANYON R		RGA LUST
SAN DIEGO	S113058987	GANNETT OUTDOOR	4450 ALVARDO CANYON RD	92120	RGA LUST
SAN DIEGO	S112920244	METROPOLITAN TRANSIT DEVELOPMENT BOARD	4464 ALVERADO CANYON RD	92120	HAZNET
SAN DIEGO	S114711989	UNOCAL #5850	5742 AMAYA DR		RGA LUST
SAN DIEGO	S112828602		AMERICA'S CUP HARBOR, 2838 GARRISON STREET		CHMIRS
SAN DIEGO	S113998486		AMERICA'S CUP HARBOR, BETWEEN DAY MARKER 214		CHMIRS
SAN DIEGO	2000526971		AMERICA'S CUP CHANNEL	0	ERNS
SAN DIEGO	S105668745		AMERICA'S CUP HARBOR		CHMIRS
SAN DIEGO	S108405897		AMERICA'S CUP HARBOR		CHMIRS
SAN DIEGO	S112827984		AMERICA'S CUP HARBOR, NEAR SUN HARBOR MARINA		CHMIRS
SAN DIEGO	S114001218		AMERICA'S CUP MARINA		CHMIRS
SAN DIEGO	2007325525		AMERICAS CUP HARBOR		ERNS
SAN DIEGO	S106394476		AMERICAS CUP HARBOR, HIGH SEAS FUEL DOCK OFF SHELTER ISLAND		CHMIRS
SAN DIEGO	S105655719		AMERICAS CUP HARBOR		CHMIRS
SAN DIEGO	S109047785		AMERICAS CUP HARBOR AT THE VALLEY HIGH DOCK, MISSION BAY		CHMIRS
SAN DIEGO	2013053620		AMERICAS CUP HARBOR		ERNS
SAN DIEGO	S108403639		AMERICAS CUP HARBOR		CHMIRS
SAN DIEGO	S108401290		AMERICAS CUP HARBOR		CHMIRS
SAN DIEGO	2009917147		AMERICAS CUP HARBOR		ERNS
SAN DIEGO	2006794089		AMERICAS CUP HARBOR		ERNS
SAN DIEGO	S109040489		7056 AMHURST		CHMIRS

City	EDR ID	Site Name	Site Address	Zip	Database(s)
SAN DIEGO	2007305082		AMMO PIER ON NORTH ISLAND		ERNS
SAN DIEGO	S114618849	FALLBROOK NAVAL WEAPONS STA	700 AMMUNITION ROAD		RGA LUST
SAN DIEGO	S114601919	CIRCLE K CORP. STORE #659	465 AMMUNITION RD		RGA LUST
SAN DIEGO	S105673786		AMPHIBIOUS PIER #14		CHMIRS
SAN DIEGO	S108400980		A-8 ANCHORAGE		CHMIRS
SAN DIEGO	S109044530		AB ANCHORAGE		CHMIRS
SAN DIEGO	S106396367		ANCHORAGE 4 NORTH OF CORONADO BAY BRIDGE		CHMIRS
SAN DIEGO	S112830662		1011 ANCHORAGE LANE, E DOCK		CHMIRS
SAN DIEGO	2008867845		ANCHORAGE 4		ERNS
SAN DIEGO	2004742542		A-8 ANCHORAGE AREA		ERNS
SAN DIEGO	2006788402		A8 ANCHORAGE		ERNS
SAN DIEGO	S110417634		1011 ANCHORAGE LANE, SAN DIEGO YACHT CLUB		CHMIRS
SAN DIEGO	S110421103		A-4 ANCHORAGE		CHMIRS
SAN DIEGO	96493564		ANCHORAGE A-8 SOUTH BAY		ERNS
SAN DIEGO	S105645705		ANCHORAGE A-8 SOUTH BAY		CHMIRS
SAN DIEGO	S110417633		ANCHORAGE A-8 SOUTH BAY SAN DIEGO		CHMIRS
SAN DIEGO	S112826983		1011 ANCHORAGE LANE, NEAR THE A&D FUEL DOCKS		CHMIRS
SAN DIEGO	S105644888		ANCHORAGE 151 CORONADO ROAD		CHMIRS
SAN DIEGO	S111754469		ANCHORAGE AREA-MID BAY		CHMIRS
SAN DIEGO	S105661213		ANCHORAGE LN (SAN DIEGO YACHT CLUB)		CHMIRS
SAN DIEGO	S108406188		ANCHORAGE A2, COMMERCIAL BASIN		CHMIRS
SAN DIEGO	S107451014		A8 ANCHORAGE		CHMIRS
SAN DIEGO	S109044522		A-8 ANCHORAGE, LAT 32 DEGREES 39' 3" N LONG 117 DEGREES 7' 7"		CHMIRS
SAN DIEGO	2000541595		ANCHORED AT MISSION BAY LIFEGUARD STATION	0	ERNS
SAN DIEGO	2011971786		44 ANCORAGE C2		ERNS
SAN DIEGO	S105883592		ANCORAGE LANE		CHMIRS
SAN DIEGO	2002622299		1 ST. AND GRANADA AVE.	0	ERNS
SAN DIEGO	S105659860		28 AND HARBOR DR		CHMIRS
SAN DIEGO	98467400		922 AND 924 27TH STREET		ERNS
SAN DIEGO	S106398636		AND FIRE DEPT ON SCENE		CHMIRS
SAN DIEGO	S105656093		H AND M LANDING		ERNS
SAN DIEGO	S110419459		32.45.5N AND 117.14W		CHMIRS
SAN DIEGO	91467306		3120 AND 3124 FALCON ST.		CHMIRS
SAN DIEGO	1004678585	MARINA LANDSCAPE INC	6 AND DEBEACH STREET		ERNS
SAN DIEGO	91237751		5 AND 8 FREEWAY INTERSECTION		RCRA-SQG, FINDS
SAN DIEGO	S114631231	HAWTHORNE MACHINERY	6 AND DEBEACH STREET		ERNS
SAN DIEGO	S114677641	ROADWAY EXPRESS	530 ANDREASEN DR		RGA LUST
SAN DIEGO	S114667783	PEARL PROPERTY	730 N ANDREASEN DR		RGA LUST
SAN DIEGO	S114625362	GALLADE CHEMICAL CO	240 N ANDREASEN DR		RGA LUST
SAN DIEGO	S114677608	ROADWAY EXPRESS INC	425 ANDREASEN DR		RGA LUST
SAN DIEGO	S114717660	VALEKS BODY SHOP	730 N ANDREASEN DR		RGA LUST
SAN DIEGO	S112841161	SAN DIEGO UNIFIED SCHOOL DISTRICT	240 N ANDREASEN DR		RGA LUST
SAN DIEGO	S114641972	LA SALLE TRUCKING	ANGIER ELEMENTARY	92123	HAZNET
SAN DIEGO	S114684476	SEARS WAREHOUSE	684 ANITA ST		RGA LUST
SAN DIEGO	S114684477	SEARS WAREHOUSE	5258 ANNA STREET		RGA LUST
SAN DIEGO	1009128570	IMPERIAL MANAGEMENT CO	5258 ANNA ST		RGA LUST
SAN DIEGO			934 ANNIE LAURIE LN		EDR US Hist Cleaners

City	EDR ID	Site Name	Site Address	Zip	Database(s)
SAN DIEGO	1008998909	LEE S WHEEL ALIGNMENT	5303 N ANZA ST		EDR US Hist Auto Stat
SAN DIEGO	1009130231	MORENA COIN WASH	5305 N ANZA ST		EDR US Hist Cleaners
SAN DIEGO	8855725		AN APARTMENT		ERNS
SAN DIEGO	S112829273		APARTMENT BUILDING AT 104114 BROOKTREE TERR.		CHMIRS
SAN DIEGO	2000536123		APOLLO OIL CARDLOCK	0	ERNS
SAN DIEGO	S114618950	FAMOUS RAMONA WATER	250 AQUA LN		RGA LUST
SAN DIEGO	S105883339		W. ARBOR AT HAWK ST.		CHMIRS
SAN DIEGO	S114719251	VISTA UNIFIED SCHOOL DISTRI	1222 ARCADIA AV		RGA LUST
SAN DIEGO	2010934347		ARCO FLOATING DRY DOCK 140 SYLVESTER ROAD SAN DIEGO HARBOR U		ERNS
SAN DIEGO	S107451104		ARCO SERVICE STATION #9752 @ 3255 UNIVERSITY AVE.		CHMIRS
SAN DIEGO	S105664750		ARDATH LN. AT AZURE COAST DR.		CHMIRS
SAN DIEGO	S114684148	SDCTY-FIRE STATION #9	7870 ARDATH LN		RGA LUST
SAN DIEGO	S114603297	CITY OF SAN DIEGO-FS 9	7870 ARDATH LN		RGA LUST
SAN DIEGO	1016426225	MCAS MIRAMAR MALS-11 AVI	AREA 7W		FINDS
SAN DIEGO	S114577659	AREA 61 SAN CLEMENTE RANCH	AREA 61 MCB		RGA LUST
SAN DIEGO	1016425437	MCAS MIRAMAR, MALS-11 AF	AREA 7W		FINDS
SAN DIEGO	S107449960		3775 ARENA BLVD		CHMIRS
SAN DIEGO	S114592654	CARLSBAD FIREHOUSE STATION	1906 ARENAL RD		RGA LUST
SAN DIEGO	S112861401	NATIONAL UNIVERSITY	3580 AREO COURT	92123	HAZNET
SAN DIEGO	2008903777		ARIANA AVENUE		ERNS
SAN DIEGO	2009903777		ARIANA AVENUE		ERNS
SAN DIEGO	S114589891	CALIFORNIA CLOTHES	642 ARIZONA ST		RGA LUST
SAN DIEGO	2002619812		978 ARM COST RD	0	ERNS
SAN DIEGO	S105885356		978 ARM COST RD.		CHMIRS
SAN DIEGO	S105653069		4625 MT ARMET DT		CHMIRS
SAN DIEGO	S114607801	CREST BEVERAGE COMPANY	1152 ARMORLITE DR		RGA LUST
SAN DIEGO	S114577904	ARMORLITE INC	1001 ARMORLITE DR		RGA LUST
SAN DIEGO	S114629133	GRIHALVA CHEVROLET	900 ARNELE AV		RGA LUST
SAN DIEGO	S114703991	TIPTON HONDA	889 ARNELE AV		RGA LUST
SAN DIEGO	90175787		AROUND THE EXXON "MEDITERRANEAN" AT *		ERNS
SAN DIEGO	S105676527		ARROW DRIVE & I-15		CHMIRS
SAN DIEGO	S112859644	ARROW OFFICE PARK	8825 ARROW DRIVE		HAZNET
SAN DIEGO	S114701087	TEXACO/IN. ASH 425	425 N ASH ST		RGA LUST
SAN DIEGO	S114672616	PRUDENTIAL OVERALL SUPPLY	2485 ASH ST	92123	RGA LUST
SAN DIEGO	96479260		ASSAULT CRAFT UNIT ONE PIER 8		ERNS
SAN DIEGO	S105655099		ASW BASE AT HARBOR DRIVE AT THE BOAT POOL.		CHMIRS
SAN DIEGO	96494187		ASW BASE		ERNS
SAN DIEGO	S109047415		I-15 AT FRIARS RD.		CHMIRS
SAN DIEGO	S111754551		I-15 AT POWAY RD		CHMIRS
SAN DIEGO	S1113999907		I805 AT PALOMAR ST		CHMIRS
SAN DIEGO	S105666947		NB805 AT LAJOLLA		CHMIRS
SAN DIEGO	S105649426		ATG PAC BOAT POOL, NAVAL AREA		CHMIRS
SAN DIEGO	2000672342		ATION 36TH ST		ERNS
SAN DIEGO	1008997449	SEARS G M	1750 WEST ATLANTIC		EDR US Hist Auto Stat
SAN DIEGO	1008996923	GOLDMAN HART	2272 ATLANTIC ST		EDR US Hist Auto Stat
SAN DIEGO	1008995800	WALTER CHURCH	2215 W ATLANTIC		EDR US Hist Auto Stat

City	EDR ID	Site Name	Site Address	Zip	Database(s)
SAN DIEGO	S114709877	UNITED STATES POSTAL SERVIC	10174 AUSTIN DR		RGA LUST
SAN DIEGO	S114568582	ACURA OF ESCONDIDO	1502 N AUTO PARK WY		RGA LUST
SAN DIEGO	S114720076	WARREN MURRAY BUICK	1600 S AUTO PARK WY		RGA LUST
SAN DIEGO	S114615110	ESCONDIDO NISSAN	1551 N AUTO PARK WY		RGA LUST
SAN DIEGO	1008999306	LU	1 S AUTO SERVICE 1603 LOGAN AV		EDR US Hist Auto Stat
SAN DIEGO	1008997919	T	5 B AUTO REPAIR 3426 ADAMS AV	92029	EDR US Hist Auto Stat
SAN DIEGO	S113154389	UAG SAN DIEGO AUDI INC DBA AUDI ESCONDIDO	1556 AUTO PARK WAY		HAZNET
SAN DIEGO	S114606832	CORONADO CITY PUBLIC SERVIC	101 B AV		RGA LUST
SAN DIEGO	S114588127	BUILDING RESTORATION	6975 NORTH AV		RGA LUST
SAN DIEGO	1008997804	DORT HARRY M	10603388 2D AV		EDR US Hist Auto Stat
SAN DIEGO	1008999400	HAGE & LYNCH	6114 2D AV TO 3D AV ON MARKET		EDR US Hist Auto Stat
SAN DIEGO	S114658877	NATIONAL CITY SCHOOL DISTRI	1400 N AV		RGA LUST
SAN DIEGO	1008995601	WEST & WILLIAMS	8705457 2D AV		EDR US Hist Auto Stat
SAN DIEGO	S114606855	CORONADO	101 B AV		RGA LUST
SAN DIEGO	S114606837	CORONADO CLEANERS	1021 C AV		RGA LUST
SAN DIEGO	1008995826	DE FRATE FORREST (KWIJK-WAY SYSTEM OF MOTOI REBUILD	8311439 2D AV		EDR US Hist Auto Stat
SAN DIEGO	8850273		10 AVE MARINE TERMINAL NEXT CABEL SHIP YARD		ERNS
SAN DIEGO	2001561534		11 AVE		ERNS
SAN DIEGO	1014679176	RICARDO CAMACHO DBA FRONTIER FREIGHT	2344 AVE COSA DEL SOL		FINDS
SAN DIEGO	8710337		10 AVE TERMINAL		ERNS
SAN DIEGO	S108402838		5 TH AVE AT WASHINGTON		CHMIRS
SAN DIEGO	S111753195		10 TH AVE MARINE TERMINAL		CHMIRS
SAN DIEGO	2012026257		10 AVE TERMINAL		ERNS
SAN DIEGO	S107448769		15617 AVENA ALCACHOSA		CHMIRS
SAN DIEGO	S114697115	SUNNY FRESH CLEANERS	7040 AVENIDA ENCINAS		RGA LUST
SAN DIEGO	S114683112	SARGENT INDUSTRIES	6020 AVENIDA ENCINAS		RGA LUST
SAN DIEGO	S114569092	AGUA HEDIONDA SEWAGE PUMP S	6200 AVENIDA ENCINAS		RGA LUST
SAN DIEGO	1009128192	LAUNDRESS THE	2153 AVENIDA OE LA PLAYA (LAJI LAUNDROMAT 5726 LAKE MURRAY		EDR US Hist Cleaners
SAN DIEGO	S114632836	HOEHN HONDA	6800 AVENIDA ENCINAS		RGA LUST
SAN DIEGO	1009129700	VALET THE	2151 AVENIDA DE LA PLAYA (LAJ)		EDR US Hist Cleaners
SAN DIEGO	S114670590	POINSETTIA PROPERTIES (AREA	AVENIDA ENCINAS @		RGA LUST
SAN DIEGO	S105660263		AVENIDA LA RAINA AVE		CHMIRS
SAN DIEGO	S114620204	FIRE STATION #45	30131 AVENTURA		RGA LUST
SAN DIEGO	S112891101	IOMEGA CORPORATION	15110 AVENUE OF THE SCIENCES		HAZNET
SAN DIEGO	S114613058	EAST BROS GROVE BACKLOT	218 E AVIATION RD		RGA LUST
SAN DIEGO	1016265290	SDCTY WUD ENCANTO SP	AVIATION DR AND BENSON AVE		FINDS
SAN DIEGO	S114613064	EAST BROTHERS GROVE SERVICE	112 E AVIATION RD		RGA LUST
SAN DIEGO	S114618869	FALLBROOK REFUSE SERVICE	418 W AVIATION RD		RGA LUST
SAN DIEGO	S105654252		17822 AVIENDO CORDILLERA	92128	CHMIRS
SAN DIEGO	S109037176		2031 AVNDA DE LA CRUZ		CHMIRS
SAN DIEGO	S109040302		6608 AVNDA ANDORRA		CHMIRS
SAN DIEGO	S114631705	HELIX TEXACO	4654 AVOCADO BL		RGA LUST
SAN DIEGO	S114631703	HELIX TEXACO SERVICE	4654 AVOCADO BL		RGA LUST
SAN DIEGO	S114702596	THRIFTY #042	700 AVOCADO AV		RGA LUST
SAN DIEGO	S114566801	7-ELEVEN STORE #13664	4610 AVOCADO BL		RGA LUST



City	EDR ID	Site Name	Site Address	Zip	Database(s)
SAN DIEGO	S114701560	TEXACO	4654 AVOCADO BL		RGALUST
SAN DIEGO	S114655389	MOBIL	1098 AVOCADO AV		RGALUST
SAN DIEGO	1008999176	FRAME	6 AXLE SERVICE 1201 INDIA ST		EDR US Hist Auto Stat
SAN DIEGO	2013044962		AZTEC PLAZA 7400 CHOTCAW BLVD		ERNS
SAN DIEGO	1016424797	SDG&E - CHICARITA SUBSTATION	AZUAGA ST N/E OF RANCHO PENASQUITOS BL		FINDS
SAN DIEGO	1008997949	MORRIS RAYMUND V INC	2126161 WEST B		EDR US Hist Auto Stat
SAN DIEGO	1008998802	LINCOLN AND LINCOLN ZEPHYR MALETTE MOTOR CO DISTRI	5017996 WEST B		EDR US Hist Auto Stat
SAN DIEGO	1008998147	SHIRA DON W	3021341 B		EDR US Hist Auto Stat
SAN DIEGO	1009127482	BENBOUGH & DUGGAN	6412101 B		EDR US Hist Cleaners
SAN DIEGO	2008900385		SOUTH B. STREET		ERNS
SAN DIEGO	2009900385		SOUTH B. STREET		ERNS
SAN DIEGO	1009128233	SCOTT S CURTAIN STORE	1851 BACON ?SEARS ROEBUCIC AND CO, BETWEEN WASHINGTON BLVD		EDR US Hist Cleaners
SAN DIEGO	2007315561		BAE SHIPYARDS		ERNS
SAN DIEGO	2009903923		BAE SYSTEMS		ERNS
SAN DIEGO	2012017409		BAE SHIPYARD		ERNS
SAN DIEGO	S110981023		BAE SHIPYARD		CHMIRS
SAN DIEGO	2008894148		BAE SHIP YARD		ERNS
SAN DIEGO	2009894148		BAE SHIP YARD		ERNS
SAN DIEGO	S110421246		BAE SYSTEMS SHIP YARD		CHMIRS
SAN DIEGO	2008882594		BAE SHIPYARD		ERNS
SAN DIEGO	S109043211		BAE SHIPYARDS @ CONTINENTAL MARINE PIER		CHMIRS
SAN DIEGO	S110979492		BAE SHIPYARD		CHMIRS
SAN DIEGO	2008903923		BAE SYSTEMS		ERNS
SAN DIEGO	2008862459		BAE SHIPYARD		ERNS
SAN DIEGO	S109042237		BAE SYSTEMS SHIPYARD, PIER 3 NORTH, SAN DIEGO HARBOR		CHMIRS
SAN DIEGO	2010939959		BAE SHIPYARD		ERNS
SAN DIEGO	S110421245		BAE SHIPYARD AT FOOT OF SIMPSON STREET		CHMIRS
SAN DIEGO	S110421244		BAE SHIPYARD		CHMIRS
SAN DIEGO	S105672855		BAHIA RESORT MARINA		CHMIRS
SAN DIEGO	2001575459		BAHIA RESORT MARINA		ERNS
SAN DIEGO	S114667465	PATIO GUYS	935 BAILEY CT		RGALUST
SAN DIEGO	1016264342	SDCTY WUD PARADISE HILLS SP	BAIROKO DR AT HORNET DR		FINDS
SAN DIEGO	S114638334	JOSEPH COBERLY	17410 LA BAJADA		RGALUST
SAN DIEGO	S105655125		BAJIA HOTEL MARINA		CHMIRS
SAN DIEGO	S113111130	BRAKE DEPOT	8930 BALBOA	92111	HAZNET
SAN DIEGO	S114603319	CITY OF SAN DIEGO-TUNNEL PR	BALBOA & MORE SW		RGALUST
SAN DIEGO	S105675550		BALBOA AVE. & CLARMONT DRIVE		CHMIRS
SAN DIEGO	S113034263	TEXACO REFINING AND MARKETING INC	7737 BALBOA & RUFFNER	92111	HAZNET
SAN DIEGO	S113034266	TEXACO REFINING AND MARKETING INC	6125 BALBOA & MT ALIFAN	92111	HAZNET
SAN DIEGO	S114603320	CITY OF SAN DIEGO-TUNNEL PROJ	BALBOA & MORE SW COR		RGALUST
SAN DIEGO	1008998249	BALBOA TEXACO SERVICE SW	8 G BALBOA AV		EDR US Hist Auto Stat
SAN DIEGO	S110421251		BALBOA PARK IN FRONT OF FEDERAL BUILDING.		CHMIRS
SAN DIEGO	1016187952	MAXWELL LABORATORIES INC	888 BALBOA AVE		FINDS
SAN DIEGO	S113464933	SHELL	7647 BALBOA/I-805	92111	HAZNET
SAN DIEGO	S110979043		BALLAST POINT		CHMIRS

City	EDR ID	Site Name	Site Address	Zip	Database(s)
SAN DIEGO	2008863454		BALLAST POINT		ERNS
SAN DIEGO	2013038306		BALLAST POINT		ERNS
SAN DIEGO	S110980286		BALLAST POINT		CHMIRS
SAN DIEGO	2009905932		BALLAST POINT		ERNS
SAN DIEGO	91241853		BALLAST PT.		ERNS
SAN DIEGO	2008905932		BALLAST POINT		ERNS
SAN DIEGO	2010945983		BALLAST POINT		ERNS
SAN DIEGO	2010937143		BALLAST POINT		ERNS
SAN DIEGO	2009921255		BALLAST POINT		ERNS
SAN DIEGO	S105635419		BALLAST PT., MIDDLE PIER		CHMIRS
SAN DIEGO	S110980151		BALLAST POINT, POINT LOMA NAVAL BASE, USCG MOORINGS		CHMIRS
SAN DIEGO	2002597354		BALLAST POINT	0	ERNS
SAN DIEGO	2010960326		BALLAST POINT		ERNS
SAN DIEGO	2009920843		BALLAST POINT		ERNS
SAN DIEGO	S109047131		BALLAST POINT MOORING IN THE SAN DIEGO HARBOR		CHMIRS
SAN DIEGO	S110982674		BALLAST POINT, PIER		CHMIRS
SAN DIEGO	S105675225		BALLAST POINT NAVAL SUBMARINE BASE,		CHMIRS
SAN DIEGO	2008881435		BALLAST POINT		ERNS
SAN DIEGO	S100832811		BALLAST POINT		CHMIRS
SAN DIEGO	S110421256		BALLAST POINT		CHMIRS
SAN DIEGO	2001564178		BALLAST POINT		ERNS
SAN DIEGO	2003635185		BALLAST POINT		ERNS
SAN DIEGO	S110419491		3178 BALLBERTIA STREET		CHMIRS
SAN DIEGO	2000537024		7976 BALTIC AVE.	0	ERNS
SAN DIEGO	S114700995	TEXACO/BALTIMORE 5261	5261 BALTIMORE DR		RGALUST
SAN DIEGO	S114596343	CHEVRON #9-2884	5600 BALTIMORE DR		RGALUST
SAN DIEGO	S114585337	BOB STALL CHEVROLET	4999 BALTIMORE DR		RGALUST
SAN DIEGO	S114626470	GENERAL MOTORS SITE	5159 BALTIMORE DR		RGALUST
SAN DIEGO	S114621977	FORMER BOB STALL CHEVROLET	4999 BALTIMORE DR		RGALUST
SAN DIEGO	S114694922	SPRING VALLEY INSULATION	3151 BANCROFT DR		RGALUST
SAN DIEGO	S114601909	CIRCLE K CORP. STORE #2951	3504 BANCROFT DR		RGALUST
SAN DIEGO	S114580102	BANK OF CORONADO	3115 BANCROFT DR		RGALUST
SAN DIEGO	S114695687	STAR BUILDERS SUPPLY	3604 BANCROFT DR		RGALUST
SAN DIEGO	S111754685		4861 BARBOSA		CHMIRS
SAN DIEGO	S114582122	BELL MILLING DIVISION	1520 E BARHAM DR		RGALUST
SAN DIEGO	S114605528	COMPTON PLASTER	1312 BARHAM DR		RGALUST
SAN DIEGO	S112919688	GOULD ELECTRIC	DE BARN HART		HAZNET
SAN DIEGO	S109038796		3610 BARNET	92064	CHMIRS
SAN DIEGO	S114577858	ARMORED TRANSPORT OF CA INC	3610 W BARNETT AV		RGALUST
SAN DIEGO	S105940258	USMC RECRUIT DEPOT	BARNETT AV @ PACIFIC HWY		EMI
SAN DIEGO	1009127498	JENSEN C D	36021/2 BARNETT AVE		ER US Hist Cleaners
SAN DIEGO	1016264338	SDCTY MWWWD NO METRO INTERCEPTR	BARNETT AVE TO PUMP STA NO 2		FINDS
SAN DIEGO	1008998251	BILL S SIGNAL SERVICE	3546 BARNEVELD ST	0	EDR US Hist Auto Stat
SAN DIEGO	S114680840	SAN DIEGO COUNTRY ESTATES	24460 BARONA MESA		RGALUST
SAN DIEGO	S114603265	CITY OF SAN DIEGO-BARRETT L	1125 BARRETT LAKE RD		RGALUST
SAN DIEGO	S114603266	CITY OF SAN DIEGO-BARRETT LAKE	1125 BARRETT LAKE RD		RGALUST
SAN DIEGO	S114684170	SDCTY-WATER,BARRETT LAKE	1125 BARRETT LAKE RD		RGALUST

City	EDR ID	Site Name	Site Address	Zip	Database(s)
SAN DIEGO	S114580368	BARRETT CAFE	1020 BARRETT LAKE RD		RGA LUST
SAN DIEGO	S110421266		BASE SHIPYARD, SAN DIEGO HARBOR, PIER 3		CHMIRS
SAN DIEGO	2000670913		BASE		ERNS
SAN DIEGO	S113999038		WEST BASIN OF HARBOR ISLAND, SECONDARY SHERIDAN TOWER, HILTO		CHMIRS
SAN DIEGO	S114001203		EAST BASIN SHELTER ISLAND		CHMIRS
SAN DIEGO	S110982753		5280 BASS ST.		CHMIRS
SAN DIEGO	S110420605		6941 SOUTH BATE DR.		CHMIRS
SAN DIEGO	96482021		SOUTH BAY BOAT YARD		ERNS
SAN DIEGO	S105644496		BAY CLUB MARINA AT THE MAIN GATE		CHMIRS
SAN DIEGO	S108404155		BAY CLUB MARINA		CHMIRS
SAN DIEGO	S105648384		SOUTH BAY BOAT YARD		CHMIRS
SAN DIEGO	S105639213		BAY CLUB MARINA SHELTER ISLAND		CHMIRS
SAN DIEGO	S114580814	BAY RV & BOAT SERVICE	995 BAY BL		RGA LUST
SAN DIEGO	S114693195	SOUTH BAY POWER PLANT	990 BAY BL		RGA LUST
SAN DIEGO	S114684234	SDG&E	990 BAY BL		RGA LUST
SAN DIEGO	S114602598	CITY OF CHULA VISTA PROPRT	BAY BL		RGA LUST
SAN DIEGO	S114623286	FORMER THERMO-KING FACILITY	340 BAY BL		RGA LUST
SAN DIEGO	1008998104	NIGH CARL	2110 BAY BLVD		EDR US Hist Auto Stat
SAN DIEGO	S114692654	SO. BAY POWER PLANT/SEMPRA	990 BAY BL		RGA LUST
SAN DIEGO	2007319092		NORTH BAY		ERNS
SAN DIEGO	S109047310		BAY CLUB MARINA, SHELTER ISLAND		CHMIRS
SAN DIEGO	S106399873		2556 BAY SIDE WALK		CHMIRS
SAN DIEGO	S114679734	S. BAY POWER PLANT/DUKE ENE	990 BAY BL		RGA LUST
SAN DIEGO	S106392395		BAY SIDE OF HARBOR ISLAND IN FRONT OF SUN ROAD RESORT MARINA		CHMIRS
SAN DIEGO	S105656458		BAY FRONT ST		CHMIRS
SAN DIEGO	1008998511	UNION OIL CO	121402 BAY CIR		EDR US Hist Auto Stat
SAN DIEGO	97412714		SOUTH BAY BOAT YARD SAN DIEGO HARBOR		ERNS
SAN DIEGO	S105886006		SOUTH BAY, NASSCO SHIP BUILDING COMPANY		CHMIRS
SAN DIEGO	S114606320	CONTINENTAL MARITIME OF SD	1995 BAYFRONT ST		RGA LUST
SAN DIEGO	2008915812		1995 BAYFRONT ST		ERNS
SAN DIEGO	S114606317	CONTINENTAL MARITIME OF S D	1995 BAYFRONT ST		RGA LUST
SAN DIEGO	S114606322	CONTINENTAL MARITIME	1995 BAYFRONT ST		ERNS
SAN DIEGO	2008899635		1995 BAYFRONT ST		ERNS
SAN DIEGO	2008902342		1995 BAYFRONT ST		ERNS
SAN DIEGO	2013052662		1995 BAYFRONT ST		ERNS
SAN DIEGO	2008899874		1995 BAYFRONT ST		ERNS
SAN DIEGO	2008898039		1995 BAYFRONT ST		ERNS
SAN DIEGO	2012021895		BAYSIDE PIER 160		ERNS
SAN DIEGO	S1056663887		3575 BEACH ST.		ERNS
SAN DIEGO	S105672650	MARGISON J B	W BEACH ST AT UNION ST		CHMIRS
SAN DIEGO	1008998128	CONDON HARRY W SHELL SERVICE	2970 BEACH AVE		CHMIRS
SAN DIEGO	1008996367	SAN PASQUAL HIGH SCHOOL	2375 BEACON DR		EDR US Hist Auto Stat
SAN DIEGO	S114681920		3300 S BEAR VALLEY PY		EDR US Hist Auto Stat
SAN DIEGO	S109045386		BEARTSLEY ST. AT NATIONAL		RGA LUST
SAN DIEGO	S114710099	UNKNOWN SOURCE (HERCULES OIL)?	BEECH & KETTNER AVE		CHMIRS
SAN DIEGO					RGA LUST

City	EDR ID	Site Name	Site Address	Zip	Database(s)
SAN DIEGO	2011996211		BEECH STREET		ERNS
SAN DIEGO	S111757437		BEHIND A HOUSE IN THE ALLEY AT 2954 FRANKLIN AVE.		CHMIRS
SAN DIEGO	S109046092		BEHIND BUILDING 306, NAVAL AMPHIBIOUS BASE CORONADO		CHMIRS
SAN DIEGO	S105651477		BEHIND 2569 HIDDEN VALLEY ROAD - IN THE CANYON		CHMIRS
SAN DIEGO	S105651206		BEHIND 2874 KORINK AVE, IN THE CAYNON.		CHMIRS
SAN DIEGO	2012000280		2800 BELLE STREET		ERNS
SAN DIEGO	S109037379		2205 E. BELT ST. PIERS 1 & 2		CHMIRS
SAN DIEGO	S111759388		2205 BELT STREET, SAN DIEGO HARBOR AT THE FOOT OF SAMPSON ST		CHMIRS
SAN DIEGO	S114639398	KELCO	2145 BELT STREET, EAST		RGALUST
SAN DIEGO	S114639397	KELCO	2145 BELT ST E		RGALUST
SAN DIEGO	S111211971	CHEVERON BULK FUEL TERMINAL	BELT ST. - SICARD ST		ENF
SAN DIEGO	2008897837		9710 BENAVENTE WAY		ERNS
SAN DIEGO	S112841158	SAN DIEGO UNIFIED SCHOOL DISTRICT	BENCHLEY/WEINBERGER ELEM	92119	HAZNET
SAN DIEGO	S114673646	R.D. WALTER TRUCKING, INC.	173 S BENT AV		RGALUST
SAN DIEGO	S114644566	LLOYD PEST CONTROL	223 S BENT AV		RGALUST
SAN DIEGO	1016187266	BAE SYSTEMS	16550 W BERNADO DR CORE 1-4		FINDS
SAN DIEGO	S112836023	BAE SYSTEMS NATIONAL SECURITY SOLUTIONS	16550 W BERNADO DR CORE 1-4		HAZNET
SAN DIEGO	S114582561	BERNARDO HEIGHTS COUNTRY CLUB	16066 BERNARDO HEIGHTS P		RGALUST
SAN DIEGO	S114661641	NORTHERN TELECOM ELECTRONICS	16350 BERNARDO DRIVE, WEST		RGALUST
SAN DIEGO	S114673634	R.B.CAR CENTER	16757 BERNARDO CENTER D		RGALUST
SAN DIEGO	S114661640	NORTHERN TELECOM ELECTRONICS	16350 BERNARDO DR, WEST		RGALUST
SAN DIEGO	1016265291	SDCTY WUD POMERADO SP	BERNARDO HGTS AND PKWY AVENIDA		FINDS
SAN DIEGO	S114598746	CHEVRON SERVICE STATION 9-0120	16909 BERNARDO DR W		RGALUST
SAN DIEGO	S114603290	CITY OF SAN DIEGO-FS 33	16966 BERNARDO CENTER D		RGALUST
SAN DIEGO	S114632230	HEWLETT-PACKARD	16399 BERNARDO DRIVE, WEST		RGALUST
SAN DIEGO	S114686982	SHELL OIL PRODUCTS COMPANY	16998 BERNARDO DR W		RGALUST
SAN DIEGO	1016435780	RANCHO BERNARDO SURGERY CEN	17190 W BERNARDO CENTER DR		FINDS
SAN DIEGO	S114709488	UNISYS	16701 BERNARDO DR W		RGALUST
SAN DIEGO	S114582563	BERNARDO HGTS COUNTRY CLUB	16066 BERNARDO HEIGHTS		RGALUST
SAN DIEGO	S114620508	FIRESTONE	16646 BERNARDO CENTER D		RGALUST
SAN DIEGO	S114661639	NORTHERN TELECOM ELECTRONICS	16350 BERNARDO DR W		RGALUST
SAN DIEGO	S114712144	UNOCAL #6044	17011 BERNARDO DR W		RGALUST
SAN DIEGO	S114598747	CHEVRON SERVICE STATION 9-0120	16909 BERNARDO DRIVE, WEST		RGALUST
SAN DIEGO	S114709489	UNISYS	16701 BERNARDO DRIVE, WEST		RGALUST
SAN DIEGO	S114708279	U.S. POST OFFICE	16960 BERNARDO CENTER D		RGALUST
SAN DIEGO	S114615810	EXPRESS TIRE	16556 BERNARDO CENTER D		RGALUST
SAN DIEGO	S114632229	HEWLETT-PACKARD	16399 BERNARDO DR W		RGALUST
SAN DIEGO	S114632193	HEWLETT PACKARD	16399 BERNARDO DR W		RGALUST
SAN DIEGO	S106400792		BERTH 2, PIER 10		CHMIRS
SAN DIEGO	S105671646		BERTH 10-5, 10TH AVENUE TERMINAL		CHMIRS
SAN DIEGO	S105644037		BERTH 4 NASCO SHIPYARD		CHMIRS
SAN DIEGO	S107451222		BERTH 2 PIER 2/ NAVAL STATION		CHMIRS
SAN DIEGO	2001567358		BERTH 4		ERNS
SAN DIEGO	2003655496		BERTH 4		ERNS
SAN DIEGO	2000525649		BERTH 24-10	0	ERNS
SAN DIEGO	2010933513		BERTH 10-2, SAN DIEGO BAY		ERNS

City	EDR ID	Site Name	Site Address	Zip	Database(s)
SAN DIEGO	2013043527		BERTH 10.3 AT THE 10TH AVENUE TERMINAL SAN DIEGO BAY		ERNS
SAN DIEGO	S105652199		BERTH #6, HARBOR & 28TH ST		CHMIRS
SAN DIEGO	S105643951		BERTH M NAVAL AIRSTATION NORTH ISLAND		CHMIRS
SAN DIEGO	2000537917		BERTH 5	0	ERNS
SAN DIEGO	98456018		BERTH 74 SAN PEDRO MARINE		ERNS
SAN DIEGO	S107451210		BERTH 104		CHMIRS
SAN DIEGO	S106389176		BERTH # 2, NATIONAL FACILITY 28TH STREET AT HARBOUR BLVD		CHMIRS
SAN DIEGO	94355425		BERTH 11 AND 12 NASSCO		ERNS
SAN DIEGO	1016187287	USN USNS DE STEIGUER	BERTH 5 10TH AVE TERMINAL		FINDS
SAN DIEGO	2001576913		BERTH 6		ERNS
SAN DIEGO	8851251		BERTH 1 10 AV TERMINAL / USNS DESTIEGUER		ERNS
SAN DIEGO	S114001916		BERTH 10-3		CHMIRS
SAN DIEGO	S114000716		BERTH G-29, AT 1450 HARBOR ISLAND DR.		CHMIRS
SAN DIEGO	S106391690		BERTH 2, PIER 5, BLUE CRAB MARINA, COMMERCIAL BASIN, SAN DIE		CHMIRS
SAN DIEGO	S105642475		BERTH 2, ABOARD SHIP"USS ARTIC"		CHMIRS
SAN DIEGO	S105664492		BERTH 2, PIER 4, 32ND ST NAVAL STATION		CHMIRS
SAN DIEGO	8717144		BERTHED @ SHELTER ISLE.		ERNS
SAN DIEGO	8853634		3554 BETA STREET		ERNS
SAN DIEGO	S107451256		BETWEEN PIER 13 AND 14, NAVAL BASE SAN DIEGO		CHMIRS
SAN DIEGO	S105653501		BETWEEN PIER M AND PIER N		CHMIRS
SAN DIEGO	S106393658		BETWEEN MOLE PIER AND PIER 6, SAN DIEGO NAVAL STATION		CHMIRS
SAN DIEGO	S105668413		BETWEEN PIER 10 AND PIER 12		CHMIRS
SAN DIEGO	S105670341		BETWEEN PIER #4 AND PIER #3		CHMIRS
SAN DIEGO	2002632486		BETWEEN PIER 7 AND 8	0	ERNS
SAN DIEGO	94364618		BETWEEN PIERS 6 AND 7		ERNS
SAN DIEGO	1016277143	38TH AVENUE RADIATION SITE	BETWEEN 3090 AND 3108 38TH AVENUE		FINDS
SAN DIEGO	S106394942		BETWEEN MIKE AND SIERRA PIERS, NAVAL BASE, POINT LOMA		CHMIRS
SAN DIEGO	S110981877		BETWEEN RIO SAN DIEGO DRIVE AND CAMINO DELAIREINA ON CAMINO		CHMIRS
SAN DIEGO	S105677391		BETWEEN M & S PIERS		CHMIRS
SAN DIEGO	S105882228		BETWEEN PIER 7 AND 8		CHMIRS
SAN DIEGO	S107451257		BETWEEN PIERS 12 AND 13, NAVAL STATION SAN DIEGO		CHMIRS
SAN DIEGO	S106393267		BETWEEN PIERS 6 AND 5, 6 AND 7, SAN DIEGO NAVAL BASE		CHMIRS
SAN DIEGO	S105661925		BETWEEN PIERS 1 & 2, (QWNP2)		CHMIRS
SAN DIEGO	S109041366		BETWEEN SCOTT AND HARBOR DR. - AMERICA'S CUP HARBOR		CHMIRS
SAN DIEGO	S105883708		BETWEEN PIER 6 & 7, SAN DIEGO NAVAL BASE		CHMIRS
SAN DIEGO	2013047848		BETWEEN SLIP 175 & 176 1500 QUIVERA WAY		ERNS
SAN DIEGO	90170126		BETWEEN PIER 6 & 7		ERNS
SAN DIEGO	S107451258		BETWEEN PIERS 5&6 BERTHING 5 NAVAL STATION		CHMIRS
SAN DIEGO	S105641723		BETWEEN PEIRS 3 & 4 AT THE NAVAL STATION		CHMIRS
SAN DIEGO	S108401736		BETWEEN PIER 6 AND PIER 5		CHMIRS
SAN DIEGO	2006784397		BETWEEN SCOTT AND HARBOR DRIVE		ERNS
SAN DIEGO	2000530210		BETWEEN PIERS 11 AND 12	0	ERNS
SAN DIEGO	S111755141		BETWEEN PIER 5 AND PIER 6 AT NAVAL BASE		CHMIRS
SAN DIEGO	S105661062		BETWEEN TANKS 60 & 61 - POINT LOMA FUEL FARM		CHMIRS
SAN DIEGO	S105671102		BETWEEN PIER 8 & 9 IN SAN DIEGO BAY		CHMIRS

City	EDR ID	Site Name	Site Address	Zip	Database(s)
SAN DIEGO	S106394383		BETWEEN PIER #7 AND #8, 32ND ST. NAVAL STATION 8 NORTH.		CHMIRS
SAN DIEGO	S108401076		BETWEEN PIERS 10 AND 11 AT THE NAVAL STATION 32ND ST.		CHMIRS
SAN DIEGO	2000545880		BETWEEN PIERS 7 & 8	0	ERNS
SAN DIEGO	S106391369		BETWEEN BUOYS 5 AND 6 OUT BOUND FROM SAN DIEGO BY POINT LOMA		CHMIRS
SAN DIEGO	S105886279		BETWEEN PIER 7/ 8		CHMIRS
SAN DIEGO	S105662839		BETWEEN PIERS 8 & 9 , SD NAVAL STA		CHMIRS
SAN DIEGO	S106398737		BETWEEN NAVAL STATION 5&6		CHMIRS
SAN DIEGO	S105648454		BETWEEN PIER 180 AND BAIT BARGES		CHMIRS
SAN DIEGO	S105887212		BETWEEN PIERS 7 AND 8, NAVSTA		CHMIRS
SAN DIEGO	S110978444		BETWEEN BUOYS NUMBER 18 AND 20		CHMIRS
SAN DIEGO	S105645106		IN BETWEEN PIER 7 AND 8 NAVAL STATION		CHMIRS
SAN DIEGO	S105673005		BETWEEN PIER #5 AND #6		CHMIRS
SAN DIEGO	2000541746		BETWEEN PIER 2 AND 3	0	ERNS
SAN DIEGO	2001585005		IN BETWEEN		ERNS
SAN DIEGO	2002597231		BETWEEN PIER 6 AND 7	0	ERNS
SAN DIEGO	S108402938		BETWEEN PIER 5 AND 6		CHMIRS
SAN DIEGO	S105883437		BETWEEN NAVAL PIERS #3 AND 4		CHMIRS
SAN DIEGO	S109046014		BETWEEN ARCO AND CHEVRON TERMINAL		CHMIRS
SAN DIEGO	93317294		BETWEEN PIERS 13 & 14 NAVSTA SAN DIEGO		ERNS
SAN DIEGO	S105649327		BETWEEN AFW BASE AND SHELTER ISLAND MARINA.		CHMIRS
SAN DIEGO	S105666253		BETWEEN BROADWAY AND B STREET PIERS.		CHMIRS
SAN DIEGO	S109042546		BETWEEN PIER 6 AND 7		CHMIRS
SAN DIEGO	S105668765		BETWEEN NAVY PIERS 2 AND 3		CHMIRS
SAN DIEGO	93352591		BETWEEN PIER 1 AND 8		ERNS
SAN DIEGO	94383996		BETWEEN PIER 8 & MOLE PIER NS SAN DEIGO		ERNS
SAN DIEGO	S105665388		BETWEEN PIERS 13 & 14		CHMIRS
SAN DIEGO	S105671488		BETWEEN PIER 10 AND 11, NAVAL STATION SAN DIEGO		CHMIRS
SAN DIEGO	S105660634		BETWEEN PIER 6 AND PIER 7		CHMIRS
SAN DIEGO	S105665481		BETWEEN PIER 11 & 12		CHMIRS
SAN DIEGO	S105668175		BETWEEN PIER 1 AND PIER 2		CHMIRS
SAN DIEGO	90178793		BETWEEN E DOCK & J DOCK		ERNS
SAN DIEGO	S114680798	SAN DIEGO & IMPERIAL VALLEY	2711 E BEYER BL		RGA LUST
SAN DIEGO	S114714996	US BORDER PATROL	3752 BEYER BL		RGA LUST
SAN DIEGO	S114714985	US BORDER PATROL HEADQUARTE	3752 BEYER BL		RGA LUST
SAN DIEGO	S114714997	US BORDER PATROL	3752 BEYER BLVD		RGA LUST
SAN DIEGO	S114714984	US BORDER PATROL GAR. & MAINT	3752 BEYER BL		RGA LUST
SAN DIEGO	S105674886		BEYER BLVD. AT CORANADO		CHMIRS
SAN DIEGO	S114680797	SAN DIEGO & IMPERIAL VALLEY RR	2711 E BEYER BL		RGA LUST
SAN DIEGO	1008990243	NUNEZ GARAGE	1460 BEYER BLVD		EDR US Hist Auto Stat
SAN DIEGO	S114731144	OTAY LIMITED VOLUME TRANSFER OPERATION	3310 BEYER BLVD.		RGA LF
SAN DIEGO	S114714986	US BORDER PATROL HEADQUARTERS	3752 BEYER BL		RGA LUST
SAN DIEGO	1008990267	J P S GARAGE	160 W BEYER BLVD		EDR US Hist Auto Stat
SAN DIEGO	S114615707	EXPRESS GAS #14	130 BEYER WY		RGA LUST
SAN DIEGO	1008997407	DU			EDR US Hist Auto Stat
SAN DIEGO	1008998977	HOB	80 SE BILL CHEVRON SERVICE 6992 EL CAJON BLVD		EDR US Hist Auto Stat
SAN DIEGO	S114607299	COUNTY OF SAN DIEGO-DPW	8 S BILL TEXACO SERVICE 5909 UNIVERSITY AV		EDR US Hist Auto Stat
SAN DIEGO			BILLY MITCHELL DR		RGA LUST

City	EDR ID	Site Name	Site Address	Zip	Database(s)
SAN DIEGO	S106399327		8795 BIOLOGICAL GRADE		CHMIRS
SAN DIEGO	S114702706	THRIFTY #160	633 BIRMINGHAM DR		RGA LUST
SAN DIEGO	S114703542	THRIFTY OIL	633 BIRMINGHAM DR		RGA LUST
SAN DIEGO	S114583436	BIRMINGHAM MOBIL	820 BIRMINGHAM DR		RGA LUST
SAN DIEGO	S114597569	CHEVRON #9-8793	805 BIRMINGHAM DR		RGA LUST
SAN DIEGO	S112866580	RITZ CAMERA #1067	13173-1 BLACK MARKET MTN RD	92129	HAZNET
SAN DIEGO	S106399940		BLACK MOUNTAIN RD.		CHMIRS
SAN DIEGO	S106800951	BLACK MTN RD TUNNEL REPAIR	BLACK MOUNTAIN RD	0	WDS
SAN DIEGO	S105643168	BARGAR WATER TREATMENT PLAN	100 BLACK OF VAN NUYS STREET PACIFIC BEACH AREA		CHMIRS
SAN DIEGO	S114580251	EVERGREEN NURSERY	505 BLACK CANYON PL		RGA LUST
SAN DIEGO	S114727697	HADLEY PROPERTIES, 14.7 ACR	7150 BLACK MOUNTAIN ROAD		RGA LF
SAN DIEGO	S114630136	SPRINGTIME GROWERS, INC.	BLACK RAIL RD		RGA LUST
SAN DIEGO	S114694944	BLACK MOUNTAIN RANCH PROPERTY	6858 BLACK MOUNTAIN ROAD		RGA LUST
SAN DIEGO	S114583622	CARNATION FIELDS DEVELOPMEN	BLACK MOUNTAIN RD		RGA LUST
SAN DIEGO	S114592776	SDCTY-P&R DEPT,NED BAUMER MIRAMAR COLLEGE POOL	BLACK RAIL RD		RGA LUST
SAN DIEGO	1016435764		10440 BLACK MOUTAIN RD		FINDS
SAN DIEGO	S114615529	EVERGREEN NURSERY	7150 BLACK MOUNTAIN ROAD		RGA LUST
SAN DIEGO	S114615528	EVERGREEN NURSERY	7150 BLACK MOUNTAIN RD		RGA LUST
SAN DIEGO	S114694943	SPRINGTIME GROWERS, INC.	6858 BLACK MOUNTAIN RD		RGA LUST
SAN DIEGO	S112871923	4S KELWOOD GENERAL PARTERSHIP	16915 BLACK MOUNTAIN RD	92127	HAZNET
SAN DIEGO	S106393686	BLACK MOUNTAIN RANCH PROPER	7090 BLACK MTN RD. ( RP RESIDES AT 7110 BLACK MTN RD)		CHMIRS
SAN DIEGO	S114583621	KEN'S AUTO CENTER	BLACK MOUNTAIN RD		RGA LUST
SAN DIEGO	S113108739	SPRINGTIME GROWERS	9555 BLACK MOUNTAIN RD STE F&G	92126	HAZNET
SAN DIEGO	S114694945	2000548408	6302 BLACK MOUNTAIN RD		RGA LUST
SAN DIEGO	S114659092	NAVAL AIR REWORK FACILITY	7090 BLACK MT RD	0	ERNS
SAN DIEGO	S114659091	NAVAL AIR REWORK FACILITY	BLD 66-384NAS NORTH ISLAND		RGA LUST
SAN DIEGO	S108407122	MCAS MIRAMAR UST BASE PERMIT	BLD 66-384 NORTH ISLAND	92145	RGA LUST
SAN DIEGO	S108407118	MCAS MIRAMAR UST BASE PERMIT	BLDG M-2	92145	SAN DIEGO CO. SAM
SAN DIEGO	S109348924	MCAS MIRAMAR UST BASE PERMIT	BLDG 500	92145	SAN DIEGO CO. SAM
SAN DIEGO	S114577596	AREA 53 BLDG 420, 21, 33-36	BLDG 3200	92145	SAN DIEGO CO. SAM
SAN DIEGO	S114577420	AREA 26 NAVAL HOSPITAL	BLDG 534 MCB		RGA LUST
SAN DIEGO	S114577408	AREA 17	BLDG 26 MCB		RGA LUST
SAN DIEGO	S114577218	AREA 16	BLDG H04 MCB		RGA LUST
SAN DIEGO	S114577205	AREA 14	BLDG 179 MCB		RGA LUST
SAN DIEGO	S114577138	AREA 12	BLDG 167 MCB		RGA LUST
SAN DIEGO	S114577093	AREA 14 FUEL ST BLDG 14184-	BLDG 149 MCB		RGA LUST
SAN DIEGO	S114576987	BLDG. 140, NAVAL SUB BASE	BLDG 141 MCB		RGA LUST
SAN DIEGO	S114584817	BLDG 547	BLDG 125 MCB		RGA LUST
SAN DIEGO	S114584551	EAST OF BLDG #2	BLDG 140 NAVAL SUBMARINE BASE		RGA LUST
SAN DIEGO	S114613148	FASW TRAINING CTR BLDG 30	BLDG 547 NOSC		RGA LUST
SAN DIEGO	S114619386	FASW TRAINING CTR BLDG 28	E BLDG #2 FLEASWTRACENPAC		RGA LUST
SAN DIEGO	S114619384	FASW TRAINING CTR BLDG 22	BLDG 1 HARBOR DR		RGA LUST
SAN DIEGO	S114619381	EXCHANGE SERVICE STATION	BLDG 1 HARBOR DR		RGA LUST
SAN DIEGO	S114615661		BLDG 1 HARBOR DR		RGA LUST
SAN DIEGO	S105631213		BLDG 514 USMC RECRUIT DEPOT		RGA LUST
SAN DIEGO			BLDG 3162 NAVAL STATION , 32ND ST.		CHMIRS

City	EDR ID	Site Name	Site Address	Zip	Database(s)
SAN DIEGO	S114651703	MIRAMAR BLDG 426	BLDG 426 MIRAMAR NAS		RGA LUST
SAN DIEGO	S114662153	NTC BLDG 365	BLDG 361		RGA LUST
SAN DIEGO	S114650037	MCRD BLDG COGENERATION PLAN	BLDG 224		RGA LUST
SAN DIEGO	S114670614	POINT LOMA CREDIT UNION	BLDG #174 NAVAL SUBMARINE BASE		RGA LUST
SAN DIEGO	S114659639	NAVAL TRAINING CENTER	BLDG 344 NAVAL TRAINING CENTER		RGA LUST
SAN DIEGO	S114659638	NAVAL TRAINING CENTER	BLDG 344 NAVAL TRAINING CENTER		RGA LUST
SAN DIEGO	S114659617	NAVAL SUB BASE-OILY WASTE P	BLDG SUBBASE BASE		RGA LUST
SAN DIEGO	S114659613	NAVAL SUB BASE-CREDIT UNION	BLDG SUBBASE BASE PE		RGA LUST
SAN DIEGO	S114659590	NAVAL STATION TANK 259 & 26	BLDG		RGA LUST
SAN DIEGO	S114659558	NAVAL STATION NEX GAS 28TH	BLDG		RGA LUST
SAN DIEGO	S114659555	NAVAL STATION NEW COMMISSAR	BLDG		RGA LUST
SAN DIEGO	S114659541	NAVAL STATION BLDG 332	BLDG		RGA LUST
SAN DIEGO	S114659530	NAVAL STATION BLDG 3162	BLDG		RGA LUST
SAN DIEGO	S114659527	NAVAL STATION BLDG 279	BLDG		RGA LUST
SAN DIEGO	S114659516	NAVAL STATION BLDG 261	BLDG		RGA LUST
SAN DIEGO	S114659506	NAVAL STATION BLDG 173	BLDG		RGA LUST
SAN DIEGO	S114659274	NAVAL AVIATION DEPOT	BLDG PS 46		RGA LUST
SAN DIEGO	S114659268	NAVAL AVIATION DEPOT	BLDG 391 NORTH ISLAND		RGA LUST
SAN DIEGO	S114659254	NAVAL AVIATION DEPOT	BLDG 194 NAS NORTH ISLAND		RGA LUST
SAN DIEGO	S114659249	NAVAL AVIATION DEPOT TANK 477	BLDG PS 46		RGA LUST
SAN DIEGO	S114659248	NAVAL AVIATION DEPOT TANK 475	BLDG PS 46		RGA LUST
SAN DIEGO	S114659241	NAVAL AVIATION DEPOT BLDG 466	BLDG PS 46		RGA LUST
SAN DIEGO	S114659237	NAVAL AVIATION DEPOT BLDG 379	BLDG PS 46		RGA LUST
SAN DIEGO	S114659231	NAVAL AVIATION DEPOT (NADEP)	BLDG 796		RGA LUST
SAN DIEGO	S114658573	NAS NORTH ISLAND (UST 946 &	BLDG 588 NAVAL AIR STATION		RGA LUST
SAN DIEGO	S114657930	NAB CORONADO BLDG 25	BLDG 634		RGA LUST
SAN DIEGO	S114715165	US NAVY	BLDG 123 32ND STREET NAVAL STATION		RGA LUST
SAN DIEGO	S105677858		BLDG 26, US NAVAL HOSPITAL. FARENHOLT		RGA LUST
SAN DIEGO	1016426223	MCAS MIRAMAR CST (90-DAY SITE)	BLDG 6687	92123	CHMIRS
SAN DIEGO	91217770				FINDS
SAN DIEGO	1016426241	MCAS MIRAMAR HMH-361	BLDG 4, KERNEY MESA PLANT		ERNS
SAN DIEGO	1016425431	APPLIED ENERGY LLC AT MCRD	BLDG 9470		FINDS
SAN DIEGO	2013061730		BLDG 566 NEVILLE RD		FINDS
SAN DIEGO	1016425445	MCAS MIRAMAR HAZMIN CENTER	BLDG 566 MARINE CORP RECRUIT DEPOT NEVILLE RD		ERNS
SAN DIEGO	1016426248	MCAS MIRAMAR MALS-16 AVI	BLDG 8672		FINDS
SAN DIEGO	96493514		BLDG 7137		FINDS
SAN DIEGO	1016425407	NAVAL STATION, BRANCH DENTAL CLINIC	BLDG 802 NAS NORTH ISLAND		ERNS
SAN DIEGO	S108407119	MCAS MIRAMAR UST BASE PERMIT	0 BLDG 3230		FINDS
SAN DIEGO	S114698587	TANK 1056	BLDG 671	92145	SAN DIEGO CO. SAM
SAN DIEGO	S114577754	AREA H-94	BLDG 426 NAS NORTH ISLAND		RGA LUST
SAN DIEGO	S114577634	AREA 53	BLDG H-9 MCB		RGA LUST
SAN DIEGO	S114577614	AREA 53 UEPH BLDG 524-27 &	BLDG 534 MCB		RGA LUST
SAN DIEGO	S114577599	AREA 53 BLDG 53302 - 1&2	BLDG 535 MCB		RGA LUST
SAN DIEGO	S114577570	AREA 51	BLDG 533 MCB BLDG 53302 TA		RGA LUST
SAN DIEGO	S114577566	AREA 51 BCH CLUB OFF BASILO	BLDG 510 MCB		RGA LUST
SAN DIEGO	S114577493	AREA 43 (BLDG 43574-3)	BLDG 518 MCB		RGA LUST
SAN DIEGO	S114577459	AREA 33	BLDG 435 MCB		RGA LUST
			BLDG 334 MCB		RGA LUST



City	EDR ID	Site Name	Site Address	Zip	Database(s)
SAN DIEGO	S114577426	AREA 26	BLDG 265 MCB		RGA LUST
SAN DIEGO	S114577388	AREA 24	BLDG 249 MCB		RGA LUST
SAN DIEGO	S114577384	AREA 24	BLDG 248 MCB		RGA LUST
SAN DIEGO	S114577348	AREA 22	BLDG 229 MCB		RGA LUST
SAN DIEGO	S114577318	AREA 22 MCX GAS STATION	BLDG 221 MCB		RGA LUST
SAN DIEGO	S114577313	AREA 22 (TANK 22151-1)	BLDG 221 MCB		RGA LUST
SAN DIEGO	S114577225	AREA 21 BLDG 471 & 473	BLDG 214 MCB		RGA LUST
SAN DIEGO	S114577184	AREA 16	BLDG 161 MCB		RGA LUST
SAN DIEGO	S114577154	AREA 15	BLDG 153 MCB		RGA LUST
SAN DIEGO	S114577143	AREA 15 11TH ST	BLDG 153 MCB		RGA LUST
SAN DIEGO	S114577064	AREA 13	BLDG 134 MCB		RGA LUST
SAN DIEGO	S114577058	AREA 13	BLDG 132 MCB		RGA LUST
SAN DIEGO	S114577001	AREA 13 BLDG 163 & 176 *	BLDG 131 MCB		RGA LUST
SAN DIEGO	S114576963	AREA 11	BLDG 112 MCB		RGA LUST
SAN DIEGO	S114576961	AREA 11	BLDG 110 MCB		RGA LUST
SAN DIEGO	S114662156	NTC EXCHANGE GAS STATION	BLDG 201		RGA LUST
SAN DIEGO	S114661973	NOSC	BLDG 547 NOSC		RGA LUST
SAN DIEGO	S114716968	USN-SUBBASE/SAM PERMIT	140 BLDG SAM REMEDIATION		RGA LUST
SAN DIEGO	S114650032	MCRD BLDG 514 GAS STATION	BLDG 224		RGA LUST
SAN DIEGO	S114659722	NAVY EXCHANGE SERVICE CENTER	BLDG 484 NORTH ISLAND		RGA LUST
SAN DIEGO	S114659652	NAVAL WEAPONS STATION	BLDG 225 NWS		RGA LUST
SAN DIEGO	S114659636	NAVAL TRAINING CENTER	BLDG 227 NAVAL TRAINING CENTE		RGA LUST
SAN DIEGO	S114659612	NAVAL SUB BASE-BLDG 546	BLDG SUBBASE BASE		RGA LUST
SAN DIEGO	S114659611	NAVAL SUB BASE-BLDG 546	BLDG SUBBASE BASE PE		RGA LUST
SAN DIEGO	S114659533	NAVAL STATION BLDG 322/65	BLDG		RGA LUST
SAN DIEGO	S114659526	NAVAL STATION BLDG 273	BLDG		RGA LUST
SAN DIEGO	S114659524	NAVAL STATION BLDG 271	BLDG		RGA LUST
SAN DIEGO	S114659517	NAVAL STATION BLDG 262	BLDG		RGA LUST
SAN DIEGO	S114659503	NAVAL STATION BLDG 154	BLDG		RGA LUST
SAN DIEGO	S114715169	US NAVY	BLDG 484 NAS NORTH ISLAND		RGA LUST
SAN DIEGO	S114659267	NAVAL AVIATION DEPOT	BLDG 391 NAVAL AIR STATION		RGA LUST
SAN DIEGO	S114659247	NAVAL AVIATION DEPOT TANK 1	BLDG PS 46		RGA LUST
SAN DIEGO	S114659246	NAVAL AVIATION DEPOT TANK 1051	BLDG PS 46		RGA LUST
SAN DIEGO	S114659118	NAVAL AIR STATION	BLDG 1290 NORTH ISLAND		RGA LUST
SAN DIEGO	S114647854	MARINE CORPS RECRUIT DEPO	BLDG 9 MARINE CORPS RECRUIT DEPO		RGA LUST
SAN DIEGO	S114658738	NASNI, NADEP, BLD 381, UST 997	BLDG 381 NAVAL AIR STATION		RGA LUST
SAN DIEGO	S114658667	NAS NORTH ISLAND	BLDG 484 NAVAL AIR STATION		RGA LUST
SAN DIEGO	S114658660	NAS NORTH ISLAND	BLDG 1290 NAVAL AIR STATION		RGA LUST
SAN DIEGO	S114658626	NAS NORTH ISLAND	BLDG 796		RGA LUST
SAN DIEGO	S114658561	NAS MIRAMAR	BLDG 490		RGA LUST
SAN DIEGO	S114615660	EXCHANGE SERVICE STATION	BLDG 514 USMC RECRUIT DEPO		RGA LUST
SAN DIEGO	S114613145	EAST OF BLDG #2	E BLDG #2 F.A.W.T.C., PAC.		RGA LUST
SAN DIEGO	S106070011	MCRD	BLDG 13 /		San Diego Co. HMMMD
SAN DIEGO	1016425405	NAVAL AMPHIBIOUS BASE,BRNCH DENTL CLINIC	0 BLDG 600		FINDS
SAN DIEGO	1016426235	MCAS MIRAMAR G-3 DYN CORP	0 BLDG 9500		FINDS
SAN DIEGO	1016426244	MCAS MIRAMAR VMM-166	0 BLDG 9670		FINDS
SAN DIEGO	1016425436	MCAS MIRAMAR MALS 16 GSE	BLDG 8119		FINDS

City	EDR ID	Site Name	Site Address	Zip	Database(s)
SAN DIEGO	2000548439		BLDG 566	0	ERNS
SAN DIEGO	1016425432	MCRD BRANCH DENTAL CLINIC	0 BLDG 595		FINDS
SAN DIEGO	1016425403	USN-NTC / BR MED CLINIC	0 BLDG 624		FINDS
SAN DIEGO	S108407120	MCAS MIRAMAR UST BASE PERMIT	BLDG K-266	92145	SAN DIEGO CO. SAM
SAN DIEGO	S109277049	MCAS MIRAMAR UST BASE PERMIT	BLDG 139	92145	SAN DIEGO CO. SAM
SAN DIEGO	S114577382	AREA 24	BLDG 245 MCB		RGA LUST
SAN DIEGO	S114577357	AREA 23 AIRFIELD LIGHTING V	BLDG 238 MCB		RGA LUST
SAN DIEGO	S114577266	AREA 21	BLDG 215 MCB		RGA LUST
SAN DIEGO	S114577196	AREA 16	BLDG 164 MCB		RGA LUST
SAN DIEGO	S114577172	AREA 16 TANK U16114E #1	BLDG 161 MCB		RGA LUST
SAN DIEGO	S114577165	AREA 16 BATTALION HEADQUART	BLDG 165 MCB		RGA LUST
SAN DIEGO	S114577160	AREA 15	BLDG 157 MCB		RGA LUST
SAN DIEGO	S114577145	AREA 15 BLDG 34,44,81,82,98	BLDG 153 MCB (SERRA MESA)		RGA LUST
SAN DIEGO	S114576990	AREA 12	BLDG 127 MCB		RGA LUST
SAN DIEGO	S114577583	AREA 52 BLDG 520400-HOSP.	BLDG H-1 MCB		RGA LUST
SAN DIEGO	S114577510	AREA 43 TANK U43302E	BLDG 433 MCB		RGA LUST
SAN DIEGO	S114657898	NAB CORONADO #299	BLDG 634		RGA LUST
SAN DIEGO	S114657896	NAB CORONADO #165	BLDG 634		RGA LUST
SAN DIEGO	S114620911	FLEASWTRACENPAC	BLDG 10 FLEASWTRACENPAC		RGA LUST
SAN DIEGO	S114619387	FASWPAC - BUILDING 7	BLDG 7 FLEASWTRACENPAC -BLDG 7		RGA LUST
SAN DIEGO	S114619383	FASW TRAINING CTR BLDG 28	BLDG 1 HARBOR DR		RGA LUST
SAN DIEGO	S114619378	FASW TRAINING CTR #23	BLDG 1 HARBOR DR		RGA LUST
SAN DIEGO	S114584550	BLDG 546	BLDG 546 NVAL SUB BASE		RGA LUST
SAN DIEGO	S114698588	TANK 1056	BLDG 426 NORTH ISLAND		RGA LUST
SAN DIEGO	S114662294	NWS FALLBROOK MISSILES	BLDG 366		RGA LUST
SAN DIEGO	S114662155	NTC EXCHANGE GAS STATION	BLDG 201		RGA LUST
SAN DIEGO	S114662149	NTC BLDG 227	BLDG 361		RGA LUST
SAN DIEGO	S114661974	NOSC	BLDG 550 NOSC		RGA LUST
SAN DIEGO	S114661970	NOSC	BLDG 397 NOSC		RGA LUST
SAN DIEGO	S114661969	NOSC	BLDG 339 NOSC		RGA LUST
SAN DIEGO	S114661964	NOSC	BLDG 138 NOSC		RGA LUST
SAN DIEGO	S114650036	MCRD BLDG 9	BLDG 224		RGA LUST
SAN DIEGO	S114650035	MCRD BLDG 9	BLDG 224		RGA LUST
SAN DIEGO	S114649093	MC EXCHANGE SERVICE STATION	BLDG 514 MARINE CORPS RECRUIT		RGA LUST
SAN DIEGO	S114649091	MC EXCHANGE SERVICE STATION	BLDG 514 MARINE CORPS RECRUIT DEPO		RGA LUST
SAN DIEGO	S114659741	NAVY MAGNETIC/DEPERM/DEGAUS	BLDG 2		RGA LUST
SAN DIEGO	S114659616	NAVAL SUB BASE-DEPERMING PIER	BLDG SUBBASE BASE PE		RGA LUST
SAN DIEGO	S114659608	NAVAL SUB BASE BLDG 160	140 BLDG SAM REMEDIAT		RGA LUST
SAN DIEGO	S114659592	NAVAL STATION TANK 270	BLDG		RGA LUST
SAN DIEGO	S114659557	NAVAL STATION NEX GAS 28TH ST	BLDG		RGA LUST
SAN DIEGO	S114659553	NAVAL STATION NAVY LODGE	BLDG		RGA LUST
SAN DIEGO	S114659544	NAVAL STATION BLDG 3356	BLDG		RGA LUST
SAN DIEGO	S114659535	NAVAL STATION BLDG 3224	BLDG		RGA LUST
SAN DIEGO	S114659532	NAVAL STATION BLDG 318	BLDG		RGA LUST
SAN DIEGO	S114659531	NAVAL STATION BLDG 318	BLDG		RGA LUST
SAN DIEGO	S114659525	NAVAL STATION BLDG 273	BLDG		RGA LUST
SAN DIEGO	S114659519	NAVAL STATION BLDG 263	BLDG		RGA LUST

City	EDR ID	Site Name	Site Address	Zip	Database(s)
SAN DIEGO	S114659515	NAVAL STATION BLDG 261	BLDG		RGA LUST
SAN DIEGO	S114659513	NAVAL STATION BLDG 257	BLDG		RGA LUST
SAN DIEGO	S114659508	NAVAL STATION BLDG 209	BLDG		RGA LUST
SAN DIEGO	S114659504	NAVAL STATION BLDG 154	BLDG		RGA LUST
SAN DIEGO	S114659500	NAVAL STATION BLDG 132, PWC	BLDG		RGA LUST
SAN DIEGO	S114659499	NAVAL STATION BLDG 132	BLDG		RGA LUST
SAN DIEGO	S114659498	NAVAL STATION BLDG 130	BLDG		RGA LUST
SAN DIEGO	S114659485	NAVAL STA BLDG 65,T403 FISC	BLDG		RGA LUST
SAN DIEGO	S114659252	NAVAL AVIATION DEPOT TANK 9	BLDG PS 46		RGA LUST
SAN DIEGO	S114658671	NAS NORTH ISLAND	BLDG 66 NAVAL AIR STATION		RGA LUST
SAN DIEGO	91229856		BLDG 140 SYLVESTER ROAD MIDDLE PIER		ERNS
SAN DIEGO	1016425406	NAVAL STATION, (SWRMC) BRANCH DENT ANNEX	0 BLDG 3116		FINDS
SAN DIEGO	1007739219	US NAVY PUBLIC WORKS CENTER	BLDG 788 NAS NORTH ISLAND		FINDS
SAN DIEGO	1016426250	MAG 16 FLIGHT LINE AID STATION	BLDG 9603		FINDS
SAN DIEGO	1016425442	MCAS MIRAMAR MCCS AVIATION MUSEUM	0 BLDG 2264		FINDS
SAN DIEGO	1016426247	MCAS MIRAMAR VMFA-232	0 BLDG 9215		FINDS
SAN DIEGO	1016426233	MCAS MIRAMAR VMFA-225	0 BLDG 9277		FINDS
SAN DIEGO	S108407121	MCAS MIRAMAR UST BASE PERMIT	BLDG K-276		FINDS
SAN DIEGO	S114696738	SUB BASE/BASE PERMIT	BLDG SUBBASE BASE PE		FINDS
SAN DIEGO	S114662150	NTC BLDG 227	BLDG 361	92145	SAN DIEGO CO. SAM
SAN DIEGO	S114661965	NOOSC	BLDG 15 NOOSC		RGA LUST
SAN DIEGO	S114672900	PWC GAS STATION	BLDG 361 NTC		RGA LUST
SAN DIEGO	S114582027	BEHIND BLDG 131	BLDG 131 MIRAMAR NAS		RGA LUST
SAN DIEGO	S114659609	NAVAL SUB BASE-BLDG 20 NEX GAS	BLDG SUBBASE BASE PE		RGA LUST
SAN DIEGO	S114659599	NAVAL STATION/SIMA BLDG 327	BLDG 136 TANK 327		RGA LUST
SAN DIEGO	S114659539	NAVAL STATION BLDG 3300	BLDG		RGA LUST
SAN DIEGO	S114659537	NAVAL STATION BLDG 3280	BLDG		RGA LUST
SAN DIEGO	S114659536	NAVAL STATION BLDG 3224	BLDG		RGA LUST
SAN DIEGO	S114659502	NAVAL STATION BLDG 132	BLDG		RGA LUST
SAN DIEGO	S114659494	NAVAL STATION BLDG 123	BLDG		RGA LUST
SAN DIEGO	S114659449	NAVAL MEDICAL CENTER SAN DIEGO	2200 BLDG 2200		RGA LUST
SAN DIEGO	S114659251	NAVAL AVIATION DEPOT TANK 997	BLDG PS 46		RGA LUST
SAN DIEGO	S114659239	NAVAL AVIATION DEPOT BLDG 3	BLDG PS 46		RGA LUST
SAN DIEGO	S114659238	NAVAL AVIATION DEPOT BLDG 391	BLDG PS 46		RGA LUST
SAN DIEGO	S114659234	NAVAL AVIATION DEPOT (TANK	BLDG 391 NAVAL AIR STATION		RGA LUST
SAN DIEGO	S114691910	SITE 3 NEX SERVICE STATION	BLDG 344 MCRD (FORMERLY NTC)		RGA LUST
SAN DIEGO	S114659135	NAVAL AIR STATION	BLDG 618 NAS NORTH ISLAND		RGA LUST
SAN DIEGO	S114658679	NAS NORTH ISLAND	BLDG 94 NAVAL AIR STATION		RGA LUST
SAN DIEGO	S114658514	NAS MIRAMAR M273, D125-3	BLDG M273 NAS MIRAMAR		RGA LUST
SAN DIEGO	S114577750	AREA 64	BLDG 644 MCB		RGA LUST
SAN DIEGO	S114577713	AREA 62	BLDG 625 MCB		RGA LUST
SAN DIEGO	S114577698	AREA 62	BLDG 624 MCB		RGA LUST
SAN DIEGO	S114577662	AREA 61	BLDG 615 MCB		RGA LUST
SAN DIEGO	S114577546	AREA 43	BLDG 435 MCB		RGA LUST
SAN DIEGO	S114577539	AREA 43	BLDG 434 MCB		RGA LUST
SAN DIEGO	S114577530	AREA 43	BLDG 432 MCB		RGA LUST
SAN DIEGO	S114577499	AREA 43 MILITARY GAS STATIO	BLDG 432 MCB		RGA LUST

City	EDR ID	Site Name	Site Address	Zip	Database(s)
SAN DIEGO	S114577481	AREA 41	BLDG 413 MCB		RGA LUST
SAN DIEGO	S114577414	AREA 26 HOSP MAINTEN FACILI	BLDG H-1 MCB		RGA LUST
SAN DIEGO	S114577405	AREA 26 (TANK 2653-1)	BLDG 265 MCB		RGA LUST
SAN DIEGO	S114577287	AREA 21	BLDG 218 MCB		RGA LUST
SAN DIEGO	S114577162	AREA 15	BLDG 159 MCB		RGA LUST
SAN DIEGO	S114577134	AREA 14	BLDG 144 MCB		RGA LUST
SAN DIEGO	S114577108	AREA 14	BLDG 140 MCB		RGA LUST
SAN DIEGO	S114577037	AREA 13	BLDG 131 MCB		RGA LUST
SAN DIEGO	S114577034	AREA 13	BLDG 13 MCB		RGA LUST
SAN DIEGO	S114577014	AREA 13 TACTICAL VEH MAINT	BLDG 135 MCB		RGA LUST
SAN DIEGO	S114576992	AREA 12	BLDG 129 MCB		RGA LUST
SAN DIEGO	S114576976	AREA 12(24) & AREA 13(72) *	BLDG 122 MCB		RGA LUST
SAN DIEGO	S114576969	AREA 11	BLDG 114 MCB		RGA LUST
SAN DIEGO	S114588070	BUILDING 653	BLDG 653 NAS NORTH ISLAND		RGA LUST
SAN DIEGO	S114620921	FLEASWTRACENPAC	BLDG 7 FLEASWTRACENPAC		RGA LUST
SAN DIEGO	S114620024	FIRE FIGHTER TRAINING FACILITY	BLDG 171 32ND STREET		RGA LUST
SAN DIEGO	S114619382	FASW TRAINING CTR BLDG 22	BLDG 1 HARBOR DR		RGA LUST
SAN DIEGO	S114619380	FASW TRAINING CTR #50	BLDG 1 HARBOR DR		RGA LUST
SAN DIEGO	1016425440	MCAS MIRAMAR HHM4-462	BLDG 9470		FINDS
SAN DIEGO	1016426237	MCAS MIRAMAR HHM 466	BLDG 9470		FINDS
SAN DIEGO	1016426226	MCAS MIRAMAR MALS 16 AIRFRAMES	BLDG 7550		FINDS
SAN DIEGO	1016425404	APPLIED ENERGY LLC AT USN NAS-NI	0 BLDG 370		FINDS
SAN DIEGO	1016426231	MCAS MIRAMAR VMFA-121	0 BLDG 9277		FINDS
SAN DIEGO	1016425433	MCRD GROUNDSKEEPING/ARC OF SD	0 BLDG 363		FINDS
SAN DIEGO	S112998962	BHC INC DBA SPIDERS AIRCRAFT SRVCS INC	BLDG 119 MONTGOMERY FIELD	92123	HAZNET
SAN DIEGO	S108407116	MCAS MIRAMAR UST BASE PERMIT	BLDG 258, 259, 260	92145	SAN DIEGO CO. SAM
SAN DIEGO	S114584788	BLDG E-9	BLDG E-9 MIRAMAR NAS		RGA LUST
SAN DIEGO	S114584407	BLDG 368	BLDG 368 NTC		RGA LUST
SAN DIEGO	S114696739	SUB BASE/BASE PERMIT	BLDG SUBBASE BASE		RGA LUST
SAN DIEGO	S114661968	NOSC	BLDG 17 NOSC		RGA LUST
SAN DIEGO	S114661967	NOSC	BLDG 165 NOSC		RGA LUST
SAN DIEGO	S114650038	MCRD BLDG COGENERATION PLANT	BLDG 224		RGA LUST
SAN DIEGO	S114649311	MCAS MIRAMAR TANK #214-6	BLDG 214-6MCAS MIRAMAR		RGA LUST
SAN DIEGO	S114716964	USN-SUBBASE/BASE PERMIT	0 BLDG SUBBASE BASE PE		RGA LUST
SAN DIEGO	S114716932	USN-NAVSTA/UST PERMIT	0 BLDG		RGA LUST
SAN DIEGO	S114716810	USN - NOSC	BLDG 397 NOSC		RGA LUST
SAN DIEGO	S114659618	NAVAL SUB BASE-OILY WASTE PIPE	BLDG SUBBASE BASE PE		RGA LUST
SAN DIEGO	S114659614	NAVAL SUB BASE-CREDIT UNION	BLDG SUBBASE BASE		RGA LUST
SAN DIEGO	S114659604	NAVAL SUB BASE - BLDG 262	BLDG SUBBASE BASE		RGA LUST
SAN DIEGO	S114659560	NAVAL STATION PIER 3	BLDG		RGA LUST
SAN DIEGO	S114659529	NAVAL STATION BLDG 3162	BLDG		RGA LUST
SAN DIEGO	S114659523	NAVAL STATION BLDG 271	BLDG		RGA LUST
SAN DIEGO	S114659521	NAVAL STATION BLDG 265	BLDG		RGA LUST
SAN DIEGO	S114659520	NAVAL STATION BLDG 263	BLDG		RGA LUST
SAN DIEGO	S114659518	NAVAL STATION BLDG 262	BLDG		RGA LUST
SAN DIEGO	S114659511	NAVAL STATION BLDG 254	BLDG		RGA LUST
SAN DIEGO	S114659509	NAVAL STATION BLDG 223	BLDG		RGA LUST

City	EDR ID	Site Name	Site Address	Zip	Database(s)
SAN DIEGO	S114647862	MARINE CORPS RECRUIT DEPOT	BLDG 13 MARINE CORPS RECRUIT		RGA LUST
SAN DIEGO	S114647856	MARINE CORPS RECRUIT DEPO	BLDG 9 MARINE CORPS RECRUIT		RGA LUST
SAN DIEGO	S114659258	NAVAL AVIATION DEPOT	BLDG 379 NAVAL AIR STATION		RGA LUST
SAN DIEGO	S114658739	NASNI, NADEP, BLD 381, UST	BLDG 381 NAVAL AIR STATION		RGA LUST
SAN DIEGO	S114658659	NAS NORTH ISLAND	BLDG 129 NAVAL AIR STATION		RGA LUST
SAN DIEGO	S114658563	NAS MIRAMAR	BLDG M258 MIRAMAR NAS		RGA LUST
SAN DIEGO	S114691911	SITE 3 NEX SERVICE STATION	BLDG 344 MCRD (FORMERLY NT		RGA LUST
SAN DIEGO	S114577744	AREA 63	BLDG 631 MCB		RGA LUST
SAN DIEGO	S114577590	AREA 52	BLDG 527 MCB		RGA LUST
SAN DIEGO	S114577412	AREA 26 - HOSPITAL	BLDG H10 MCB		RGA LUST
SAN DIEGO	S114577376	AREA 24	BLDG 240 MCB		RGA LUST
SAN DIEGO	S114577362	AREA 23	BLDG 239 MCB		RGA LUST
SAN DIEGO	S114577334	AREA 22	BLDG 221 MCB		RGA LUST
SAN DIEGO	S114577203	AREA 16	BLDG 166 MCB		RGA LUST
SAN DIEGO	S114577115	AREA 14	BLDG 141 MCB		RGA LUST
SAN DIEGO	S114577081	AREA 14 16TH ST	BLDG 141 MCB		RGA LUST
SAN DIEGO	S114577070	AREA 13	BLDG 139 MCB		RGA LUST
SAN DIEGO	S114577026	AREA 13 USMC EXCHANGE TANK	BLDG 132 MCB		RGA LUST
SAN DIEGO	S114619391	FASWTC BLDG 3A (ADM KIDD)	BLDG 1 HARBOR DR		RGA LUST
SAN DIEGO	91210452		BLDG 379		ERNS
SAN DIEGO	1016425439	MCAS MIRAMAR MCCS EXCHANGE	BLDG 2660		FINDS
SAN DIEGO	1016426236	MCAS MIRAMAR VMM-165	BLDG 9670		FINDS
SAN DIEGO	1016426224	MCAS MIRAMAR MALS-11 GSE	BLDG 8200		FINDS
SAN DIEGO	1016425441	MCAS MIRAMAR VMFA-314	BLDG 9215		FINDS
SAN DIEGO	1016425438	MCAS MIRAMAR VMGR-352	BLDG 9170		FINDS
SAN DIEGO	1010691848	NAVAL AIR STATION (NASNI) FACILITY	BLDG 1606		FINDS
SAN DIEGO		COMPLEX CORONADO			
SAN DIEGO	1016429284	PT.LOMA SUBMARINE BSE SUBSTANCE ABUSE RE	0 BLDG 500		FINDS
SAN DIEGO	S108407117	MCAS MIRAMAR UST BASE PERMIT	BLDG 426	92145	SAN DIEGO CO. SAM
SAN DIEGO	S114715173	US NAVY	BLDG 865 NAS NORTH ISLAND		RGA LUST
SAN DIEGO	S114715167	US NAVY	BLDG 132 NAVAL STATION		RGA LUST
SAN DIEGO	S114650033	MCRD BLDG 514 GAS STATION	BLDG 224		RGA LUST
SAN DIEGO	S114619392	FASWTC BLDG 3A (ADM KIDD)	BLDG 1 HARBOR DR		RGA LUST
SAN DIEGO	S114647860	MARINE CORPS RECRUIT DEPOT	BLDG 13 MARINE CORPS RECRUIT DEPO		RGA LUST
SAN DIEGO	S114584812	BLDG M31&32	BLDG M31&2NAVAL AIR STATION		RGA LUST
SAN DIEGO	S114584800	BLDG K-266	BLDG K-266		RGA LUST
SAN DIEGO	S114584798	BLDG K-266	BLDG K-266MIRAMAR NAS		RGA LUST
SAN DIEGO	S105649788		BLDG 1454, NAS SAN DIEGO		CHMIRS
SAN DIEGO	S114577575	AREA 52 (BLDG 291-94)	BLDG 522 MCB		RGA LUST
SAN DIEGO	S114577474	AREA 41 LAS FLORES	BLDG 414 MCB		RGA LUST
SAN DIEGO	S114577331	AREA 22	BLDG 220 MCB		RGA LUST
SAN DIEGO	S114577252	AREA 21	BLDG 214 MCB		RGA LUST
SAN DIEGO	S114577237	AREA 21 OIL PIT 5 BLDG 21561	BLDG 215 MCB		RGA LUST
SAN DIEGO	S114577199	AREA 16	BLDG 165 MCB		RGA LUST
SAN DIEGO	S114577087	AREA 14 BLDG 151-157	BLDG 141 MCB		RGA LUST
SAN DIEGO	S114577066	AREA 13	BLDG 136 MCB		RGA LUST
SAN DIEGO	S114577061	AREA 13	BLDG 133 MCB		RGA LUST

City	EDR ID	Site Name	Site Address	Zip	Database(s)
SAN DIEGO	S114577021	AREA 13 USMC EXCHANGE SS TN	BLDG 132 MCB		RGA LUST
SAN DIEGO	S114576981	AREA 12	BLDG 120 MCB		RGA LUST
SAN DIEGO	S114659641	NAVAL TRAINING CENTER	BLDG 344 NTC		RGA LUST
SAN DIEGO	S114659615	NAVAL SUB BASE-DEPERMING PI	BLDG SUBBASE BASE		RGA LUST
SAN DIEGO	S114659606	NAVAL SUB BASE BLDG 140	140 BLDG SAM REMEDIAT		RGA LUST
SAN DIEGO	S114659605	NAVAL SUB BASE BLDG 140	140 BLDG SAM REMEDIATION		RGA LUST
SAN DIEGO	S114659601	NAVAL STATION	BLDG 130 32ND ST		RGA LUST
SAN DIEGO	S114659598	NAVAL STATION/SIMA BLDG 3278	BLDG 136 TANK 3278		RGA LUST
SAN DIEGO	S114659591	NAVAL STATION TANK 270	BLDG		RGA LUST
SAN DIEGO	S114659559	NAVAL STATION PIER 3	BLDG		RGA LUST
SAN DIEGO	S114659554	NAVAL STATION NAVY LODGE	BLDG		RGA LUST
SAN DIEGO	S114659552	NAVAL STATION GAS STATION	BLDG		RGA LUST
SAN DIEGO	S114659542	NAVAL STATION BLDG 332	BLDG		RGA LUST
SAN DIEGO	S114659540	NAVAL STATION BLDG 3300	BLDG		RGA LUST
SAN DIEGO	S114659538	NAVAL STATION BLDG 3280	BLDG		RGA LUST
SAN DIEGO	S114659505	NAVAL STATION BLDG 173	BLDG		RGA LUST
SAN DIEGO	S114659264	NAVAL AVIATION DEPOT	BLDG 391 NAS NORTH ISLAND		RGA LUST
SAN DIEGO	S114659262	NAVAL AVIATION DEPOT	BLDG 379-1NAS NORTH ISLAND		RGA LUST
SAN DIEGO	S114659261	NAVAL AVIATION DEPOT	BLDG 379-1 NAVAL AIR STATION		RGA LUST
SAN DIEGO	S114659250	NAVAL AVIATION DEPOT TANK 4	BLDG PS 46		RGA LUST
SAN DIEGO	S114659236	NAVAL AVIATION DEPOT (TANKS	BLDG 379 NAVAL AIR STATION		RGA LUST
SAN DIEGO	S114659233	NAVAL AVIATION DEPOT (TANK T1001)	BLDG 391 NAVAL AIR STATION		RGA LUST
SAN DIEGO	S114659229	NAVAL AVIATION DEPOT #0250-2	BLDG PS 46		RGA LUST
SAN DIEGO	S114658678	NAS NORTH ISLAND	BLDG 796		RGA LUST
SAN DIEGO	S114658676	NAS NORTH ISLAND	BLDG 678 NAVAL AIR STATION		RGA LUST
SAN DIEGO	S114658673	NAS NORTH ISLAND	BLDG 665 NAVAL AIR STATION		RGA LUST
SAN DIEGO	S114658669	NAS NORTH ISLAND	BLDG 620 NAVAL AIR STATION		RGA LUST
SAN DIEGO	S114658668	NAS NORTH ISLAND	BLDG 618 NAVAL AIR STATION		RGA LUST
SAN DIEGO	1016426246	MCAS MIRAMAR MALS-11 POWER PLANTS	0 BLDG 8461		FINDS
SAN DIEGO	1016426240	MCAS MIRAMAR MCCS GAS STATION ANNEX	0 BLDG 7498		FINDS
SAN DIEGO	1016425443	MCAS MIRAMAR HMIH-465	BLDG 9470		FINDS
SAN DIEGO	1016425444	MCAS MIRAMAR VMFA-323	BLDG 9215		FINDS
SAN DIEGO	S116287526	MARINE CORPS AIR STATION, MIRAMAR (MCAS) - BLDG 8483	BLDG 8483	92145	MCS
SAN DIEGO	S109044533		BLDG 513 SYLVESTER RD		CHMIRS
SAN DIEGO	S114619379	FASW TRAINING CTR #50	BLDG 1 HARBOR DR		RGA LUST
SAN DIEGO	S114619385	FASW TRAINING CTR BLDG 30	BLDG 1 HARBOR DR		RGA LUST
SAN DIEGO	S114715171	US NAVY	BLDG 620 NAS NORTH ISLAND		RGA LUST
SAN DIEGO	S114632808	HOBBY SHOP	BLDG M-2 MIRAMAR NAS		RGA LUST
SAN DIEGO	S114658670	NAS NORTH ISLAND	BLDG 653 NAVAL AIR STATION		RGA LUST
SAN DIEGO	S114658666	NAS NORTH ISLAND	BLDG 472 NAVAL AIR STATION		RGA LUST
SAN DIEGO	S114658562	NAS MIRAMAR	BLDG M258 MATOR & DELTA		RGA LUST
SAN DIEGO	S114662154	NTC BLDG 365	BLDG 361		RGA LUST
SAN DIEGO	S114650030	MCRD BLDG 172	BLDG 172 USMC RECRUIT DEPOT		RGA LUST
SAN DIEGO	S114662147	NTC BLDG 196	BLDG 361		RGA LUST
SAN DIEGO	S114659740	NAVY MAGNETIC/DEPERM/DEGAUS	BLDG 2		RGA LUST
SAN DIEGO	S114659719	NAVY EXCHANGE SERVICE CENTER	BLDG 484 NAS NORTH ISLAND		RGA LUST

City	EDR ID	Site Name	Site Address	Zip	Database(s)
SAN DIEGO	S114659635	NAVAL TRAINING CENTER	BLDG 227 NAVAL TRAINING CENTER		RGA LUST
SAN DIEGO	S114659622	NAVAL SUBMARINE BASE	BLDG 140 NAVAL SUB BASE		RGA LUST
SAN DIEGO	S114659607	NAVAL SUB BASE BLDG 160	140 BLDG SAM REMEDIATION		RGA LUST
SAN DIEGO	S114659603	NAVAL SUB BASE - BLDG 262	BLDG SUBBASE BASE PE		RGA LUST
SAN DIEGO	S114659551	NAVAL STATION GAS STATION	BLDG		RGA LUST
SAN DIEGO	S114659514	NAVAL STATION BLDG 257	BLDG		RGA LUST
SAN DIEGO	S114659512	NAVAL STATION BLDG 254	BLDG		RGA LUST
SAN DIEGO	S114659496	NAVAL STATION BLDG 129	BLDG		RGA LUST
SAN DIEGO	S114659493	NAVAL STATION BLDG 123	BLDG		RGA LUST
SAN DIEGO	S114659486	NAVAL STA BLDG 65,T403 FISC	BLDG		RGA LUST
SAN DIEGO	S114659436	NAVAL EXCHANGE	BLDG		RGA LUST
SAN DIEGO	S114659273	NAVAL AVIATION DEPOT	BLDG 66 NAVAL AIR STATION		RGA LUST
SAN DIEGO	S114659257	NAVAL AVIATION DEPOT	BLDG 194 NORTH ISLAND		RGA LUST
SAN DIEGO	S114659243	NAVAL AVIATION DEPOT BLDG 4	BLDG PS 46		RGA LUST
SAN DIEGO	S114659232	NAVAL AVIATION DEPOT (NADEP	BLDG 796		RGA LUST
SAN DIEGO	S114659115	NAVAL AIR STATION	BLDG 1290 NAS NORTH ISLAND		RGA LUST
SAN DIEGO	S114577671	AREA 62	BLDG 623 MCB		RGA LUST
SAN DIEGO	S114577648	AREA 53	BLDG 535 MCB		RGA LUST
SAN DIEGO	S114577621	AREA 53	BLDG 533 MCB		RGA LUST
SAN DIEGO	S114577579	AREA 52 (BLDG 52651+2)	BLDG 526 MCB		RGA LUST
SAN DIEGO	S114577534	AREA 43	BLDG 433 MCB		RGA LUST
SAN DIEGO	S114577504	AREA 43 MWR GAS STATION	BLDG 432 MCB		RGA LUST
SAN DIEGO	S114577446	AREA 33	BLDG 333 MCB		RGA LUST
SAN DIEGO	S114577411	AREA 26 - HOSPITAL	BLDG H09 MCB		RGA LUST
SAN DIEGO	S114577369	AREA 24 TANKS U2483E & U248	BLDG 248 MCB		RGA LUST
SAN DIEGO	S114577279	AREA 21	BLDG 216 MCB		RGA LUST
SAN DIEGO	S114577209	AREA 16	BLDG 168 MCB		RGA LUST
SAN DIEGO	S114577193	AREA 16	BLDG 162 MCB		RGA LUST
SAN DIEGO	S114587994	BUILDING 39	BLDG 39 NAS NORTH ISLAND		RGA LUST
SAN DIEGO	S114577007	AREA 13 BLDG 171 & 175 *	BLDG 131 MCB		RGA LUST
SAN DIEGO	S114576984	AREA 12	BLDG 122 MCB		RGA LUST
SAN DIEGO	S114584374	BLDG 339	BLDG 339 NOSC		RGA LUST
SAN DIEGO	1016426238	MCAS MIRAMAR FLEET READINESS CENTER	0 BLDG 9215		FINDS
SAN DIEGO	1016426243	MCAS MIRAMAR TACTICAL FUEL STATION	0 BLDG 6021		FINDS
SAN DIEGO	1016427008	NAVAL AMPHIBIOUS BASE,BRNCH DENTL CLINIC	0 BLDG 506		FINDS
SAN DIEGO	1016426251	NAVAL MINE AND ASW, BRANCH DENTAL CLINIC	0 BLDG 10		FINDS
SAN DIEGO	1016426242	MCAS MIRAMAR MCCS GAS STATION	0 BLDG 6214		FINDS
SAN DIEGO	1016429289	NAVAL SUBMARINE BASE(PL)BRANCH DENTAL CL	0 BLDG 140		FINDS
SAN DIEGO	S113887366	MARINE CORPS AIR STATION, MIRAMAR (MCAS) -	BLDG 902	92145	MCS
		BLDG 902			
SAN DIEGO	S114650034	MCRD BLDG 514	BLDG 224		RGA LUST
SAN DIEGO	S114650031	MCRD BLDG 514	BLDG 224		RGA LUST
SAN DIEGO	S114650029	MCRD BLDG 172	BLDG 172 USMC RECRUIT DEPO		RGA LUST
SAN DIEGO	S114659522	NAVAL STATION BLDG 265	BLDG		RGA LUST
SAN DIEGO	S114659434	NAVAL EXCHANGE	BLDG		RGA LUST
SAN DIEGO	S114659510	NAVAL STATION BLDG 223	BLDG		RGA LUST
SAN DIEGO	S114659507	NAVAL STATION BLDG 209	BLDG		RGA LUST

City	EDR ID	Site Name	Site Address	Zip	Database(s)
SAN DIEGO	S114659501	NAVAL STATION BLDG 132, PWC	BLDG		RGA LUST
SAN DIEGO	S114659497	NAVAL STATION BLDG 130	BLDG		RGA LUST
SAN DIEGO	S114659495	NAVAL STATION BLDG 129	BLDG		RGA LUST
SAN DIEGO	S114659610	NAVAL SUB BASE-BLDG 20 NEX	BLDG		RGA LUST
SAN DIEGO	S114659589	NAVAL STATION TANK 259 & 268	BLDG		RGA LUST
SAN DIEGO	S114659556	NAVAL STATION NEW COMMISSARY	BLDG		RGA LUST
SAN DIEGO	S114659543	NAVAL STATION BLDG 3356	BLDG		RGA LUST
SAN DIEGO	S114659534	NAVAL STATION BLDG 322/65	BLDG		RGA LUST
SAN DIEGO	S114659643	NAVAL TRAINING CENTER	BLDG 361 NAVAL TRAINING CENTER		RGA LUST
SAN DIEGO	S114659642	NAVAL TRAINING CENTER	BLDG 361 NAVAL TRAINING CENTER		RGA LUST
SAN DIEGO	S114659528	NAVAL STATION BLDG 279	BLDG		RGA LUST
SAN DIEGO	S114659245	NAVAL AVIATION DEPOT	BLDG PS 46		RGA LUST
SAN DIEGO	S114659235	NAVAL AVIATION DEPOT (TANKS 1014-1016)	BLDG 379 NAVAL AIR STATION		RGA LUST
SAN DIEGO	S114659230	NAVAL AVIATION DEPOT #0250-	BLDG PS 46		RGA LUST
SAN DIEGO	S114659152	NAVAL AIR STATION	BLDG 94 NAS NORTH ISLAND		RGA LUST
SAN DIEGO	S114658572	NAS NORTH ISLAND (UST 946 & 947)	BLDG 588 NAVAL AIR STATION		RGA LUST
SAN DIEGO	S114662152	NTC BLDG 361	BLDG 361		RGA LUST
SAN DIEGO	S114662151	NTC BLDG 361	BLDG 361		RGA LUST
SAN DIEGO	S114662148	NTC BLDG 196	BLDG 361		RGA LUST
SAN DIEGO	S114657966	NAB CORONADO	BLDG 634		RGA LUST
SAN DIEGO	S114715166	US NAVY	BLDG 123 32ND STREET NAVAL ST		RGA LUST
SAN DIEGO	S114698744	TANKS 1014-1016 NADEP	BLDG 379 NAS NORTH ISLAND		RGA LUST
SAN DIEGO	S114698717	TANK T1001 NADEP	BLDG 391 NAS NORTH ISLAND		RGA LUST
SAN DIEGO	S114647851	MARINE CORPS EXCHANGE STATION	BLDG 514 MARINE CORPS RECRUIT DEPO		RGA LUST
SAN DIEGO	S114619377	FASW TRAINING CTR #23	BLDG 1 HARBOR DR		RGA LUST
SAN DIEGO	S114577651	AREA 53	BLDG 536 MCB		RGA LUST
SAN DIEGO	S114577440	AREA 31	BLDG 315 MCB		RGA LUST
SAN DIEGO	S114577434	AREA 27	BLDG 279 MCB		RGA LUST
SAN DIEGO	S114577429	AREA 26	BLDG 266 MCB		RGA LUST
SAN DIEGO	S114577345	AREA 22	BLDG 228 MCB		RGA LUST
SAN DIEGO	S114577343	AREA 22	BLDG 226 MCB		RGA LUST
SAN DIEGO	S114577240	AREA 21 PX SERVICE STATION	BLDG 215 MCB		RGA LUST
SAN DIEGO	S114577229	AREA 21 BLDGS 453 & 454	BLDG 214 MCB		RGA LUST
SAN DIEGO	S114577168	AREA 16 COMM. SUPPRT WAREHO	BLDG 164 MCB		RGA LUST
SAN DIEGO	S114577158	AREA 15	BLDG 156 MCB		RGA LUST
SAN DIEGO	S114577077	AREA 14 (BLDG 131-57)	BLDG 141 MCB		RGA LUST
SAN DIEGO	S114576999	AREA 13 BLDG 161,162,168,75	BLDG 131 MCB		RGA LUST
SAN DIEGO	S114576967	AREA 11	BLDG 113 MCB		RGA LUST
SAN DIEGO	S114620913	FLEASWTRACENPAC	BLDG 2 FLEASWTRSCENPAC		RGA LUST
SAN DIEGO	1016426234	MCAS MIRAMAR MALS 16-PP	BLDG 8461		FINDS
SAN DIEGO	1016426227	MCAS MIRAMAR VAL LINE	0 BLDG 9100		FINDS
SAN DIEGO	1007738061	CORRPRO COMPANIES INC	BLDG 72 ROE AVE		FINDS
SAN DIEGO	1016426249	MCAS MIRAMAR MWSS-473	BLDG 6026		FINDS
SAN DIEGO	1016425435	MCRD MCX GAS & SERVICE STATION	0 BLDG 514		FINDS
SAN DIEGO	94369173		BLDG 290, US NAVY NAS NORTH ISLAND	92126	ERNS
SAN DIEGO	1016426239	MCAS MIRAMAR VMM-161	0 BLDG 9670		FINDS
SAN DIEGO	1016426232	MCAS MIRAMAR MILITARY GAS STATION	0 BLDG 8483		FINDS



City	EDR ID	Site Name	Site Address	Zip	Database(s)
SAN DIEGO	S114577496	AREA 43 (FIRE STATION)	BLDG104- MCB		RGA LUST
SAN DIEGO	S114584631	BLDG 739/743	BLDG739/43NAS NORTH ISLAND		RGA LUST
SAN DIEGO	90166411		BLDG 1471, 1475, 1483 UNIVERSITY AVE		ERNS
SAN DIEGO	S114723120	WORDEN & TRUXTON ROAD	BLDG50&36NAVAL TRAINING CENTER		RGA LUST
SAN DIEGO	S114723121	WORDEN & TRUXTON ROAD	BLDG50&36NAVAL TRAINING CENTE		RGA LUST
SAN DIEGO	S105651619		6700 BLK NEPTUNE PLACE		CHMIRS
SAN DIEGO	S114000248		3400 BLK OF JUNIPER ST		CHMIRS
SAN DIEGO	S114730789	NORTH CHOLLAS BURNSITE	6000 BLK COLLEGE GROVE DR		RGA LF
SAN DIEGO	S100178339		500 BLK OF HOTEL CIRCLE		Notify 65
SAN DIEGO	S107449966		3800 BLK OF FRONT ST.		CHMIRS
SAN DIEGO	S114731007	OLD MCRD REFUSE DISPOSAL AREA	4000 BLK N. HARBOR DRIVE		RGA LF
SAN DIEGO	S100178437		600 BLK OF TUORMALINE		Notify 65
SAN DIEGO	S114724520	ADMIRAL BAKER GOLF COURSE	2400 BLK ADMIRAL BAKER ROAD		RGA LF
SAN DIEGO	S114728773	HOFER PROPERTY (CAYS)	3200 BLK MONUMENT ROAD		RGA LF
SAN DIEGO	S106395910		770 BLOCK OF 41ST STREET		CHMIRS
SAN DIEGO	S110982677		6700 BLOCK OF IMPERIAL AVE		CHMIRS
SAN DIEGO	S105653040		500 BLOCK OF HARBOR DRIVE		CHMIRS
SAN DIEGO	S108402317		7500 BLOCK AIRWAY RD.		CHMIRS
SAN DIEGO	S110419660		3500 BLOCK OF ALTADENA ST.		CHMIRS
SAN DIEGO	S111754323		2700 BLOCK OF COLLEGE GROVE		CHMIRS
SAN DIEGO	S114732913	SOUTH CHOLLAS SANITARY LANDFILL	6000 BLOCK OF COLLEGE GROVE DRIVE		CHMIRS
SAN DIEGO	S105652213		300 BLOCK OF INGRAHAN ST		RGA LF
SAN DIEGO	S114725167	BELL JR HIGH SLF/SWEETWATER II	7300 BLOCK PARADISE VALLEY RD		RGA LF
SAN DIEGO	2008868629		1900 BLOCK OF QUIVIRIA BASIN RD.		ERNS
SAN DIEGO	S110978529		2500 BLOCK SHELTER ISLAND DR		CHMIRS
SAN DIEGO	S105655585		1100 BLOCK OF VAN NUYS STREET IN THE CANYON		CHMIRS
SAN DIEGO	S109039743		5200 BLOCK OF MONTEZUMA		CHMIRS
SAN DIEGO	S114688026	SHELL SERVICE STATION	3300 BLOCK EL CAJON BOULEVARD		RGA LUST
SAN DIEGO	S105645158		6100 BLOCK OF RADIO DRIVE IN CANYON		CHMIRS
SAN DIEGO	2003633685		31100 BLOCK NON-ROAD LN		ERNS
SAN DIEGO	S109037939		2700 BLOCK OF BAYSIDE WALK		CHMIRS
SAN DIEGO	S105645260		6600 BLOCK OF MISSION GORGE ROAD		CHMIRS
SAN DIEGO	S110418574		1900 BLOCK OF QUIVIRIA BASIN RD		CHMIRS
SAN DIEGO	2004731808		4900 BLOCK		ERNS
SAN DIEGO	S114729300	KELLY STREET BURNSITE	6500 BLOCK KELLY ST		RGA LF
SAN DIEGO	S106399607		400 BLOCK OF CATALINA BLVD		CHMIRS
SAN DIEGO	1006829673	KELLY STREET BURNSITE	6500 BLOCK KELLY ST		FINDS
SAN DIEGO	S105662034		3700 BLOCK RUFFIN ROAD		CHMIRS
SAN DIEGO	S105674409		6300 BLOCK OF ALVARADO CT.		CHMIRS
SAN DIEGO	S114727747	FAMOSA BLVD. SECONDARY DEPOSIT SITE	2400 BLOCK OF FAMOSA BLVD.		RGA LF
SAN DIEGO	S114690534	SHERMAN ADDITION	BLOCK 17 MARKET STREET		RGA LUST
SAN DIEGO	S105664005		3900 BLOCK OF PRINGLE		CHMIRS
SAN DIEGO	S105671628		10090 BLOCK OF RIO SAN DIEGO DRIVE		CHMIRS
SAN DIEGO	S108402417		3300 BLOCK OF LOGAN AT GREGORY ST.		CHMIRS
SAN DIEGO	S114729299	KELLY STREET BURNSITE	6500 BLOCK KELLY ST., LINDA VISTA AREA		RGA LF
SAN DIEGO	S110983431		6300 BLOCK OF LAKESHORE DRIVE		CHMIRS
SAN DIEGO	S107450273		4900 BLOCK, IN THE ALLEY BETWEEN SANTA CRUZ AVE AND CORONADO		CHMIRS

City	EDR ID	Site Name	Site Address	Zip	Database(s)
SAN DIEGO	S114604921	COLORSPOT COMPANY	9839 BLOSSOM VALLEY RD		RGA LUST
SAN DIEGO	S110978750		BLOSSOM LAKE AT LAKE ADLON DR.		CHMIRS
SAN DIEGO	S105677188		BLUE LAKE DRIVE & COWS MOUNTAIN BLVD.		CHMIRS
SAN DIEGO	S114569752	ALAMO RENT A CAR	2942(3066)KETTNER BLVD		RGA LUST
SAN DIEGO	S105656252		BOARDWAY PIER		CHMIRS
SAN DIEGO	S106400757		BOAT RAMP		CHMIRS
SAN DIEGO	S105649072		BOAT BASIN		CHMIRS
SAN DIEGO	1007450063	DRISCOLL'S WEST	BOAT MAINTENANCE		FINDS
SAN DIEGO	S114659443	NAVAL HOSPITAL BLDG 50	2200 BOB WILSON DR		RGA LUST
SAN DIEGO	S114584526	BLDG 50, NAVAL HOSPITAL	2200 BOB WILSON DR		RGA LUST
SAN DIEGO	S114659450	NAVAL MEDICAL CENTER SAN DIEGO	2200 BOB WILSON DR		RGA LUST
SAN DIEGO	S114659441	NAVAL HOSPITAL BLDG 26	2200 BOB WILSON DR		RGA LUST
SAN DIEGO	S114659439	NAVAL HOSPITAL BLDG 26 PARK	2200 BOB WILSON DR		RGA LUST
SAN DIEGO	S114659442	NAVAL HOSPITAL BLDG 27	2200 BOB WILSON DR		RGA LUST
SAN DIEGO	S114584335	BLDG 26, NAVAL HOSPITAL	2200 BOB WILSON DR		RGA LUST
SAN DIEGO	S114659440	NAVAL HOSPITAL BLDG 26 PARKG.	2200 BOB WILSON DR		RGA LUST
SAN DIEGO	S114579944	BALBOA NAVAL HOSPITAL	2200 BOB WILSON DR		RGA LUST
SAN DIEGO	1008999086	EBERS STREET GARAGE	2220 E BOBIER DR		EDR US Hist Auto Stat
SAN DIEGO	8873173		5124 BODEN ST		ERNS
SAN DIEGO	1008997853	HARBOR PAINT	6 BODY SHOP 465 N 47TH ST		EDR US Hist Auto Stat
SAN DIEGO	S114585623	BONITA FUELS	5188 BONITA RD		RGA LUST
SAN DIEGO	S114607326	COUNTY OF SD-BONITA ROAD ST	4940 BONITA RD		RGA LUST
SAN DIEGO	S114601451	CHULA VISTA GOLF COURSE	4475 BONITA RD		RGA LUST
SAN DIEGO	S114719887	WALTER E. PUESCHEL	4498 BONITA RD		RGA LUST
SAN DIEGO	S114705323	TOSCO 76 #6414	98 BONITA RD	92123	RGA LUST
SAN DIEGO	S112877335	SAN DIEGO CNTY PUBLIC WORKS	BONITA RD & CENTRAL AVENUE		HAZNET
SAN DIEGO	S114715349	USA CLEANERS	4360 BONITA RD		RGA LUST
SAN DIEGO	S114573549	ARCO #1806	4498 BONITA RD		RGA LUST
SAN DIEGO	S114705319	TOSCO 76 #6409	3995 BONITA RD		RGA LUST
SAN DIEGO	S114600965	CHEVRON	95 BONITA RD		RGA LUST
SAN DIEGO	S114575065	ARCO 1806	4498 BONITA RD		RGA LUST
SAN DIEGO	2000670521		BOR ISLAND DR HARBOR ISLAND MARINA AND THE "B" DOCK AREA		ERNS
SAN DIEGO	2000670574		BOR ISLAND DRIVE		ERNS
SAN DIEGO	S114585824	BOSTON AVE. - 2627-35	BOSTON AV		RGA LUST
SAN DIEGO	S114585823	BOSTON AVE. - 2627-35	BOSTON AV		RGA LUST
SAN DIEGO	S114585825	BOSTON AVE. - 2650-52	BOSTON AV		RGA LUST
SAN DIEGO	S114585826	BOSTON AVE. - 2650-52	BOSTON AV		RGA LUST
SAN DIEGO	S114613226	EASTLAKE	2331 BOSWELL RD		RGA LUST
SAN DIEGO	S106399423		BOTTOM OF THE CANYON, 4031 BAYVIEW CT.		CHMIRS
SAN DIEGO	1016427006	USN-NAB/BR MED CLINIC	3538 BOUGANVILLE RD		FINDS
SAN DIEGO	S114690764	SHORES COMMUNITIES	1832 BOUGHER RD		RGA LUST
SAN DIEGO	1008997248	SUITE	1 BOULEVARD AVE		EDR US Hist Auto Stat
SAN DIEGO	20015058		SO BOUND I-5		HMIRS
SAN DIEGO	99612661		SOUTH BOUND 163 JUST NORTH OF BALBOA		ERNS
SAN DIEGO	S105643328		SOUTH BOUND 1805 JUST NORTH OF GOVERNOR DR.		CHMIRS
SAN DIEGO	2000533320		NORTH BOUND 805	0	ERNS
SAN DIEGO	2000550463		NORTH BOUND I-15 ON RAMP	0	ERNS

City	EDR ID	Site Name	Site Address	Zip	Database(s)
SAN DIEGO	S106396467		EAST BOUND 8 AT I-15		CHMIRS
SAN DIEGO	S105672649		EAST BOUND 52 TO NORTH BOUND 805		CHMIRS
SAN DIEGO	93321586		NORTH BOUND I 805 OFF OF CLAIRE MONT MESA		ERNS
SAN DIEGO	2000550433		NORTH BOUND I-15	0	ERNS
SAN DIEGO	S108405150		SOUTH BOUND I-805 SOUTH OF MARKET ST.		CHMIRS
SAN DIEGO	S100279024		8100 SOUTH BOUND I-5		CHMIRS
SAN DIEGO	98419991		N. BOUND I-15 JUST NORTH OF MERCURY RD.		ERNS
SAN DIEGO	S105653860		3095 BOUNDRY STREET		CHMIRS
SAN DIEGO	S12910245	APOC PAINTING	11987 EAST BOURNE ROAD	92128	HAZNET
SAN DIEGO	S105657791		BOUY 28		CHMIRS
SAN DIEGO	S114649359	MCAS MIRAMAR	BOX 4520 MCAS MIRAMAR BLD		RGA LUST
SAN DIEGO	S114647829	MARINE CORPS AIR STATION (MCAS) MIRAMAR - BASEWIDE ISSUES	PO BOX 452001 BLDG 6317		RGA LUST
SAN DIEGO	S114647827	MARINE CORPS AIR STATION (MCAS) MIRAMAR (BLDG K-214) IR SITE	PO BOX 452001 BLDG 6317		RGA LUST
SAN DIEGO	1016337624	MAZ-ZEE S.A. INTERNATIONAL	P.O. BOX 82717		FINDS
SAN DIEGO	S114647836	MARINE CORPS AIR STATION MIRAMAR TANK 7928	PO BOX 452000		RGA LUST
SAN DIEGO	1004439454	HORIZON CHRISTIAN SCHOOL	P.O. BOX 17480		FINDS
SAN DIEGO	S114649360	MCAS MIRAMAR	BOX 452000 MCAS MIRAMAR BLDG 6317		RGA LUST
SAN DIEGO	1016292755	ENVIRONMENTAL COMPLIANCE TRAINING	BOX 16555		FINDS
SAN DIEGO	1004439172	LIGHTHOUSE EARLY CHILDHOOD	P.O. BOX 22657		FINDS
SAN DIEGO	92265029		PO BOX 203067	92123	ERNS
SAN DIEGO	S11212842	MCAS MIRAMAR	PO BOX 452013	92145	ENF
SAN DIEGO	S114647832	MARINE CORPS AIR STATION (MCAS) MIRAMAR TANK 7928	PO BOX 452001 BLDG 6317		RGA LUST
SAN DIEGO	1014678569	GENERAL ATOMICS ENERGY PRODUCT	PO BOX 85608		FINDS
SAN DIEGO	S114647834	MARINE CORPS AIR STATION (MCAS) MIRAMAR TANK 930	PO BOX 452001 BLDG 6317		RGA LUST
SAN DIEGO	2010951100		PO BOX 13308		ERNS
SAN DIEGO	S114647835	MARINE CORPS AIR STATION (MCAS) MIRAMAR	BOX 452000 MCAS MIRAMAR BLDG 6317		RGA LUST
SAN DIEGO	S114647825	MARINE CORPS AIR STATION (MCAS) / NAVAL AIR STATION (NAS) M1	PO BOX 452001 BLDG 6317		RGA LUST
SAN DIEGO	S114647830	MARINE CORPS AIR STATION (MCAS) MIRAMAR - TANK 9935	PO BOX 452001 BLDG 6317		RGA LUST
SAN DIEGO	S114647828	MARINE CORPS AIR STATION (MCAS) MIRAMAR - BASEWIDE ISSUES	BOX 452000 MCAS MIRAMAR BLDG 6317		RGA LUST
SAN DIEGO	S114647823	MARINE CORPS AIR STATION (MCAS) / NAVAL AIR STATION (NAS) M	PO BOX 452001 BLDG 6317		RGA LUST
SAN DIEGO	S114591885	CAMP PENDLETON MCB	BOX 555008		RGA LUST
SAN DIEGO	S114647831	MARINE CORPS AIR STATION (MCAS) MIRAMAR FUEL AREA B	PO BOX 452001 BLDG 6317		RGA LUST
SAN DIEGO	S114657486	MUELLER'S TRUCK & EQUIP SVC	210 W BRADLEY AV		RGA LUST
SAN DIEGO	S114671891	PRICE MANAGEMENT	725 E BRADLEY AV		RGA LUST
SAN DIEGO	S114589700	CALDERA SPAS	1080 W BRADLEY AV		RGA LUST
SAN DIEGO	S114726604	CLAIREMONT H.S. BURNSITE	BRANDYWINE/UTE ST		RGA LF
SAN DIEGO	S110980436		BRAVO PIER		CHMIRS
SAN DIEGO	1009124466	MAYTAG AUTOMATIC WASH	737 BRAWLEY AVE		EDR US Hist Cleaners

City	EDR ID	Site Name	Site Address	Zip	Database(s)
SAN DIEGO	S110978852		BRIDGE THAT GOES OVER THE HARBOR DRIVE / CHOLLAS CREEK		CHMIRS
SAN DIEGO	2012021034		BRIDGE FROM SAN DIEGO		ERNS
SAN DIEGO	2010935861		BRIDGE GOES OVER HARBOR DRIVE / CHOLLAS CREEK		ERNS
SAN DIEGO	S114612334	DUNPHY TANK	4645 BRINELL ST		RGA LUST
SAN DIEGO	S114578724	ATLAS CONSTRUCTION SUPPLY	4640 BRINELL ST		RGA LUST
SAN DIEGO	S1145683032	BIG BEAR MARKETS	67 N BRISBANE		RGA LUST
SAN DIEGO	S105673364		BROAD AT 16TH ST.		CHMIRS
SAN DIEGO	S114629057	GREYHOUND	120 BROADWAY ST W		RGA LUST
SAN DIEGO	S114613496	ECONO LUBE	7608 BROADWAY		RGA LUST
SAN DIEGO	S114625966	GAS STOP	7988 BROADWAY		RGA LUST
SAN DIEGO	S114713634	UNOCAL SS# 0099 (FORMER)	N BROADWAY		RGA LUST
SAN DIEGO	S114643311	LE'S CLEANERS	7028 BROADWAY		RGA LUST
SAN DIEGO	S114665332	PACIFIC BELL AT BROADWAY	146 S BROADWAY		RGA LUST
SAN DIEGO	S114592804	CAROL J. NELSON ESTATE	551 N BROADWAY		RGA LUST
SAN DIEGO	1008997867	DAVIES MOTORS INC	14373191 BROADWAY AVE		EDR US Hist Auto Stat
SAN DIEGO	1008996649	SAN DIEGO MOTOR CO	12005121 BROADWAY AVE		EDR US Hist Auto Stat
SAN DIEGO	1008990273	STEL UES CHARLES J	1370 E BROADWAY ST		EDR US Hist Auto Stat
SAN DIEGO	S114629058	GREYHOUND	120 BROADWAY STREET, WES		RGA LUST
SAN DIEGO	S114597243	CHEVRON #9-6840	7608 BROADWAY		RGA LUST
SAN DIEGO	S114643557	LEMON GROVE PROPERTY	7770 BROADWAY		RGA LUST
SAN DIEGO	1008996559	GRAY C A	5013101 W BROADWAY		EDR US Hist Auto Stat
SAN DIEGO	1008989922	GAS STOP THE	1090 E BROADWAY ST		EDR US Hist Auto Stat
SAN DIEGO	1008990266	SHERM S AUTOMOTIVE SERVICE	720 E BROADWAY ST		EDR US Hist Auto Stat
SAN DIEGO	S114655722	MOBIL	7204 BROADWAY		RGA LUST
SAN DIEGO	S114701671	TEXACO	7180 BROADWAY		RGA LUST
SAN DIEGO	S114643527	LEISURETIME RV - (FORMER SHE	8190 BROADWAY		RGA LUST
SAN DIEGO	S114595102	CHEMNISS TIRE WORLD	77 BROADWAY		RGA LUST
SAN DIEGO	S114720706	WELLS FARGO BANK	7060 BROADWAY		RGA LUST
SAN DIEGO	S114671796	PRESTIGE DRY CLEANERS	655 N BROADWAY		RGA LUST
SAN DIEGO	S114715469	USA PETROLEUM (LEMON GROVE	7505 BROADWAY		RGA LUST
SAN DIEGO	S114705283	TOSCO 76 #3699	7593 BROADWAY		RGA LUST
SAN DIEGO	S114602746	CITY OF ESCONDIDO	208 N BROADWAY		RGA LUST
SAN DIEGO	S114577832	ARMED FORCES YMCA	500 BROADWAY W		RGA LUST
SAN DIEGO	S114700901	TEXACO USA	7180 BROADWAY		RGA LUST
SAN DIEGO	1008989664	MARTY S MUFFLER SHOP	8332 BROADWAY ST		EDR US Hist Auto Stat
SAN DIEGO	1008990081	ED S AUTO SERVICE	616 E BROADWAY ST		EDR US Hist Auto Stat
SAN DIEGO	S114568022	AAMCO	8074 BROADWAY		RGA LUST
SAN DIEGO	S114566911	7-ELEVEN STORE #24013	7607 BROADWAY		RGA LUST
SAN DIEGO	S112829489		1040 W BROADWAY AVE		CHMIRS
SAN DIEGO	S114596050	CHEVRON #9-1739	7209 BROADWAY		RGA LUST
SAN DIEGO	S114596048	CHEVRON #9-1739 TT5	7209 BROADWAY		RGA LUST
SAN DIEGO	S114709085	UNION # 7593 BROADWAY	7593 BROADWAY		RGA LUST
SAN DIEGO	S114680922	SAN DIEGO GLASS AND PAINT	7551 BROADWAY		RGA LUST
SAN DIEGO	S114701000	TEXACO/BROADWAY L.G. 7180	7180 BROADWAY		RGA LUST
SAN DIEGO	S114575469	ARCO PETROLEUM PROD CO	8001 N BROADWAY		RGA LUST
SAN DIEGO	1008989661	MADISON AUTOMOTIVE	620 E BROADWAY ST		EDR US Hist Auto Stat
SAN DIEGO	1009127520	CARSON W P	1121 BROADWAY		EDR US Hist Cleaners

City	EDR ID	Site Name	Site Address	Zip	Database(s)
SAN DIEGO	S114719244	VISTA SHOPPING CENTER	W BROADWAY		RGA LUST
SAN DIEGO	S114707375	TUNE UP MASTERS INC	8068 BROADWAY		RGA LUST
SAN DIEGO	S114600899	CHEVRON	761 N BROADWAY		RGA LUST
SAN DIEGO	S114612124	DRUG STORE/TACO BELL	7204 BROADWAY		RGA LUST
SAN DIEGO	S114566893	7-ELEVEN STORE #22894	1030 N BROADWAY		RGA LUST
SAN DIEGO	S114572998	ARCO #0068	8001 N BROADWAY		RGA LUST
SAN DIEGO	1008995823	CAMPBELL CHEVROLET CO	16001234 BROADWAY AVE		EDR US Hist Auto Stat
SAN DIEGO	1008995706	EL CORTEZ PONTIAC CO	15416656 BROADWAY AVE		EDR US Hist Auto Stat
SAN DIEGO	1008989877	MUNSON S GULF AUTOMOTIVE	900 E BROADWAY ST		EDR US Hist Auto Stat
SAN DIEGO	1008990021	DAY & NIGHT RADIATOR REPAIR	8404 BROADWAY ST		EDR US Hist Auto Stat
SAN DIEGO	1009124042	SAUL G A	1115 BROADWAY		EDR US Hist Cleaners
SAN DIEGO	1008990008	BROADWAY SHELL SERVICE	898 E BROADWAY ST		EDR US Hist Auto Stat
SAN DIEGO	1009124500	U WASH BOSTONIA	1335 E BROADWAY ST		EDR US Hist Cleaners
SAN DIEGO	S105648511		BROADWAY PIER		CHMIRS
SAN DIEGO	S114629059	GREYHOUND	120 BROADWAY STREET, WEST		RGA LUST
SAN DIEGO	S114614924	EQUIPCO	8121 BROADWAY		RGA LUST
SAN DIEGO	S114680168	SAFE T CARE AUTO	8215 BROADWAY		RGA LUST
SAN DIEGO	S114666886	PALOMAR CLEANERS	7870 BROADWAY		RGA LUST
SAN DIEGO	S114612524	E & S AUTOMOTIVE	8181 BROADWAY		RGA LUST
SAN DIEGO	S114575560	ARCO PRODUCTS	8001 N BROADWAY		RGA LUST
SAN DIEGO	S114595970	CHEVRON #9-1454	761 N BROADWAY		RGA LUST
SAN DIEGO	S114604375	COAST FEDERAL TOWER	225 BROADWAY ST		RGA LUST
SAN DIEGO	S114592292	CAPE COD BLUES	BROADWAY		RGA LUST
SAN DIEGO	93326939		BROADWAY PIER		ERNS
SAN DIEGO	2012003904		BROADWAY PIER		ERNS
SAN DIEGO	1008989956	HOWARTH GENE CHEVRON SERVICE	1298 E BROADWAY ST		EDR US Hist Auto Stat
SAN DIEGO	1009124445	FABRI KARE	1291 E BROADWAY ST		EDR US Hist Cleaners
SAN DIEGO	1009001686	DAVIES MOTORS INC	14372-3191 BROADWAY ST		EDR US Hist Auto Stat
SAN DIEGO	1008996623	DAWSON R T CO	4353191 W BROADWAY		EDR US Hist Auto Stat
SAN DIEGO	S114707373	TUNE UP MASTERS INC.	8068 BROADWAY		RGA LUST
SAN DIEGO	S114634609	HYUNDAI OF ESC.	855 N BROADWAY		RGA LUST
SAN DIEGO	S114615709	EXPRESS GAS #15	7081 BROADWAY		RGA LUST
SAN DIEGO	S114615138	ESCONDIDO UNION HIGH SCHOOL	1535 N BROADWAY		RGA LUST
SAN DIEGO	S114604374	COAST FEDERAL TOWER	225 BROADWAY STREET		RGA LUST
SAN DIEGO	1008996902	CAMPBELL CHEVROLET	16003-1234 BROADWAY AVE		EDR US Hist Auto Stat
SAN DIEGO	1008998106	PEARSON MOTOR CO	12025121 BROADWAY ST		EDR US Hist Auto Stat
SAN DIEGO	1008990079	E & R AUTOMOTIVE	1312 E BROADWAY ST		EDR US Hist Auto Stat
SAN DIEGO	1009124418	DONNITA S LAUNDRY	936 E BROADWAY ST		EDR US Hist Cleaners
SAN DIEGO	S105665435		3815 MT BRODAGE AVE		CHMIRS
SAN DIEGO	1016265287	SDCTY WUD LA JOLLA VILLAGE SP	BRODIAEA WAY AND ENCELIA DR		FINDS
SAN DIEGO	S105642980		163 & BROOKS AVE CANYON		CHMIRS
SAN DIEGO	S105887208		1020 W. BROOKS AVE.		CHMIRS
SAN DIEGO	S114709881	UNITED STATES POSTAL SERVIC	211 S BROOKS ST		RGA LUST
SAN DIEGO	S105647173		BTWN NAVY FUEL PIER & NRAD PIER		CHMIRS
SAN DIEGO	S109041433		BTWN PIERS 4 AND 5 AT NAVAL STATION SAN DIEGO, SAN DIEGO BAY		CHMIRS
SAN DIEGO	S105666595		BTWN PIERS 4 AND 5		CHMIRS

City	EDR ID	Site Name	Site Address	Zip	Database(s)
SAN DIEGO	S105677916		BTWN MOLE PIER & PIER #10		CHMIRS
SAN DIEGO	S108404148		BTWN PIER 7 AND 8		CHMIRS
SAN DIEGO	S105666535		BTWN PIERS 5 & 6		CHMIRS
SAN DIEGO	2002622443		3315 BUCANNAN ST	0	ERNS
SAN DIEGO	S114656749	MORENA CONSERVATION CAMP	3080 BUCKMAN SPRINGS R		RGA LUST
SAN DIEGO	S114591492	CAMP MORENA	3080 BUCKMAN SPRINGS R		RGA LUST
SAN DIEGO	S105643744		BUILDING 705 AT THE MIRIMAR NAVAL AIR STATION		CHMIRS
SAN DIEGO	S108401879		BUILDING 635, PAGE ROAD		CHMIRS
SAN DIEGO	2001587274		BUILDING 427		ERNS
SAN DIEGO	S110421440		BUILDING 88, ELECTRON DRIVE, NAVAL SUBMARINE BASE POINT LOMA		CHMIRS
SAN DIEGO	2006785015		BUILDING 88//SENN ROAD		ERNS
SAN DIEGO	S105637661		BUILDING 3162 32 STREET NAVAL STATION		CHMIRS
SAN DIEGO	2006813415		BUILDING 50		ERNS
SAN DIEGO	2002618350		BUILDING 566 MCRD	0	ERNS
SAN DIEGO	2013057434		BUOY 20 OFF SHELTER ISLAND		ERNS
SAN DIEGO	S105630047		BUOY 22A, CORONADO BRIDGE		CHMIRS
SAN DIEGO	S114001232		BUOY 20 OFF SHELTER ISLAND		CHMIRS
SAN DIEGO	S105657009		BUOY 23, SAN DIEGO BAY		CHMIRS
SAN DIEGO	S105883735		BURGENER BLVD. AT CLAIRMONT DR.		CHMIRS
SAN DIEGO	S109041776		BURGER NEAR VERGERNER BLVD WITH A CROSS STREET CLAREMONT DR.		CHMIRS
SAN DIEGO	S114588330	BURMA ROAD LANDFILL	268 BURMA RD		RGA LUST
SAN DIEGO	1016293553	CIPHER DATA PRODUCTS	9715 BUSINESS PARK AVE		FINDS
SAN DIEGO	1009129055	HUSTED NICK	1123 BWAY		EDR US Hist Cleaners
SAN DIEGO	1009124226	FROLICHSTEIN S D	1121 BWAY		EDR US Hist Cleaners
SAN DIEGO	1009129053	HERBERT LEONARD	1946 BWAY		EDR US Hist Cleaners
SAN DIEGO	1008997567	LIK NU AUTO WORKS	1905 BWAY		EDR US Hist Auto Stat
SAN DIEGO	1009128063	LETSON A G	1233 BWAY		EDR US Hist Cleaners
SAN DIEGO	1009128865	MADSON D O MRS	1040 BWAY		EDR US Hist Cleaners
SAN DIEGO	1008997967	CAMPBELL ALBERT T	2496 BWAY		EDR US Hist Auto Stat
SAN DIEGO	1008999547	STANDARD OIL MARINE STATION	2510 BYRON ST		EDR US Hist Auto Stat
SAN DIEGO	1008995707	ENSOR BEN E COMPANY	2307271 WEST C		EDR US Hist Auto Stat
SAN DIEGO	1008995209	GENERAL IGNITION CO	1483377 C		EDR US Hist Auto Stat
SAN DIEGO	S107451344		C		CHMIRS
SAN DIEGO	1009128794	PAUL & LOUISE CLEANERS	4875 CABLE ST		EDR US Hist Cleaners
SAN DIEGO	S110421460		CABRIL AILSE MARINA ON HARBOR ISLAND		CHMIRS
SAN DIEGO	S109046346		CABRILLO MARINA HARBOR ISLAND		CHMIRS
SAN DIEGO	S105634435		CABRILLO ISLAND MARINA		CHMIRS
SAN DIEGO	S114589116	CABRILLO NATIONAL MONUMENT	1800 CABRILLO MEMORIAL		RGA LUST
SAN DIEGO	S114001386		CABRILLO ISLAND MARINA - 1450 HARBOR ISLAND DR.		CHMIRS
SAN DIEGO	2013058259		CABRILLO ISLE MARINA 1450 HARBOR ISLAND DR SAN DIEGO BAY		ERNS
SAN DIEGO	S105662382		CABRILLO ISLE MARINA, SLIP E8,		CHMIRS
SAN DIEGO	S105656332		CABRILLO MARINA, SLIP H3-H5		CHMIRS
SAN DIEGO	96514909		CABRILLO ISLE MARINA SAN DIEGO HARBOR DR		ERNS
SAN DIEGO	99642074		CABRIO ISLE MARINA		ERNS
SAN DIEGO	2002591789		CABRIO ISLAND MARINA	0	ERNS

City	EDR ID	Site Name	Site Address	Zip	Database(s)
SAN DIEGO	S105661261		CABRIO ISLAND MARINA AT F DOCK		CHMIRS
SAN DIEGO	S105882184		CABRIO ISLAND MARINA, HARBOR ISLAND		CHMIRS
SAN DIEGO	S114706974	TRIP LANDFILL	W CACTUS S OTAY M		RGA LUST
SAN DIEGO	S114706972	TRIP LANDFILL	W CACTUS S OTAY MESA R		RGA LUST
SAN DIEGO	1016427004	ROSSIN STEEL, INC	2660 CACTUS		FINDS
SAN DIEGO	S114585478	BODY BEAUTIFUL CARWASH	690 EL CAJON BL		RGA LUST
SAN DIEGO	S114702880	THRIFTY #420 (ARCO)	398 EL CAJON BL		RGA LUST
SAN DIEGO	S114613913	EL CAJON MAZDA	919 EL CAJON BL		RGA LUST
SAN DIEGO	1008997482	WEH KING S UNION SERVICE	41802 EL CAJON BLVD		EDR US Hist Auto Stat
SAN DIEGO	1008997807	EAST SIDE GARAGE	47803646 EL CAJON BLVD		EDR US Hist Auto Stat
SAN DIEGO	1008998600	GO LO GULF .2345 EL?BLVD	EL CAJON BLVD		EDR US Hist Auto Stat
SAN DIEGO	1008997580	MOORE WM M	12837 EL CAJON BLVD		EDR US Hist Auto Stat
SAN DIEGO	1008997881	GUARANTY CHEVROLET	40501-5511 EL CAJON BLVD		EDR US Hist Auto Stat
SAN DIEGO	1009129594	SPEED QUEEN LAUNDRAMAT	6512K EL CAJON BLVD<LAUNDRIES SELF SERVE">EL CAJON BLVD		EDR US Hist Cleaners
SAN DIEGO	S114710100	UNKNOWN SOURCE (PHONE VAULT			
SAN DIEGO	S114673991	RAM OIL	690 EL CAJON BL		RGA LUST
SAN DIEGO	S114717508	VACANT LOT	407 EL CAJON BL		RGA LUST
SAN DIEGO	1009127893	ROYAL CLEANERS & DYERS	EL CAJON BL		RGA LUST
SAN DIEGO	1008997078	DE GRAW & VOSBURGH	34241108 EL CAJON BLVD		EDR US Hist Cleaners
SAN DIEGO	1008997590	COURTESY RAMBLER	33503555 EL CAJON BLVD		EDR US Hist Auto Stat
SAN DIEGO	S114599321	CHEVRON STATION #3918	919 EL CAJON BLVD?EL CAJON,		EDR US Hist Auto Stat
SAN DIEGO	S114673860	RAINBOW PAINT	0 EL CAJON & EUCLID		RGA LUST
SAN DIEGO	S114694815	SPINALI AUTO SALES	799 EL CAJON BL		RGA LUST
SAN DIEGO	S114579200	AUTOZONE	919 EL CAJON BL		RGA LUST
SAN DIEGO	1008996716	PASCAL DILDAY INC	7791 EL CAJON BL		RGA LUST
SAN DIEGO	1008997160	ROOKLIDGE & WYSONG	33308-9378 EL CAJON BLVD		EDR US Hist Auto Stat
SAN DIEGO	1009127562	PRICE N B	8203 EL CAJON BLVD		EDR US Hist Auto Stat
SAN DIEGO	S114705883	TOYOTA OF EL CAJON	8117 EL CAJON BLVD		EDR US Hist Cleaners
SAN DIEGO	S114613936	EL CAJON VOLVO	300 EL CAJON BL		RGA LUST
SAN DIEGO	S114602332	CITICORP PLAZA	850 EL CAJON BL		RGA LUST
SAN DIEGO	S114599322	CHEVRON STATION #3918	EL CAJON BL		RGA LUST
SAN DIEGO	S114630815	HARLEY DAVIDSON	EL CAJON & EUCLID		RGA LUST
SAN DIEGO	1008997740	BRANCHES	621 EL CAJON BL		RGA LUST
SAN DIEGO	S114636779	JAMES BROCK	40904411 EL CAJON BLVD		EDR US Hist Auto Stat
SAN DIEGO	S114702882	THRIFTY #420	7841 EL CAJON BL		RGA LUST
SAN DIEGO	1009127680	BALBOA CLEANERS	398 EL CAJON BL		RGA LUST
SAN DIEGO	S114602333	CITICORP PLAZA	28772116 EL CAJON BLVD		EDR US Hist Cleaners
SAN DIEGO	S114686993	SHELL OIL PRODUCTS COMPANY	EL CAJON BL		RGA LUST
SAN DIEGO	2012019055		695 EL CAJON BL		RGA LUST
SAN DIEGO	1008996488	COLLEGE MOTOR CO	EL CAJON BLVD		ERNS
SAN DIEGO	1008996017	DE GRAW A H	26444135 EL CAJON BLVD		EDR US Hist Auto Stat
SAN DIEGO	1009128686	WINONA WASH	33501177 EL CAJON BLVD		EDR US Hist Auto Stat
SAN DIEGO	1009129829	SPEED QUEEN LAUNDRAMAT	8938 EL CAJON BLVD		EDR US Hist Cleaners
SAN DIEGO	1008995934	CARL S AUTO REPAIR	EL CAJON BLVD		EDR US Hist Cleaners
SAN DIEGO	1016264996	HAGEN CHEVROLET	41603 EL CAJON BLVD		EDR US Hist Auto Stat
SAN DIEGO	S106399618		EL CAJON BLVD & 36TH ST		FINDS
			49800 EL CAJON BLVD		CHMIRS

City	EDR ID	Site Name	Site Address	Zip	Database(s)
SAN DIEGO	S114695390	STANDARD BRANDS #13	7791 EL CAJON BL		RGA LUST
SAN DIEGO	S114702339	THOMAS PARKER	410 EL CAJON BL		RGA LUST
SAN DIEGO	S114599320	CHEVRON STATION #3918	EL CAJON & EUCLID		RGA LUST
SAN DIEGO	S114570962	AMERICAN AUTO SALES	1100 EL CAJON BL		RGA LUST
SAN DIEGO	S114661048	NISSAN OF EL CAJON	720 EL CAJON BL		RGA LUST
SAN DIEGO	100899737	A	4699 EL CAJON ELVD		EDR US Hist Auto Stat
SAN DIEGO	1008999203	VESELY S RICHFIELD SERVICE	28147 EL CAJON BLVD		EDR US Hist Auto Stat
SAN DIEGO	S114566121	38TH AND REDWOOD BIRN SITE	CAL TRANS RT OF W		RGA LUST
SAN DIEGO	S114566120	38TH AND REDWOOD BIRN SITE	CAL TRANS RT OF WAY		RGA LUST
SAN DIEGO	S111757216		6231 CALA NARSELDA		CHMIRS
SAN DIEGO	S106399549		2754 CALHON ST.		CHMIRS
SAN DIEGO	S106396509		CALIF YACHT AND MARINA		CHMIRS
SAN DIEGO	1009127656	OCEANSIDE LAUNDRY	307 CALIF OCEANSIDE		EDR US Hist Cleaners
SAN DIEGO	1008997380	FRY J B	3810 CALIFA CT		EDR US Hist Auto Stat
SAN DIEGO	1008997179	THOMPSON N O	3779 CALIFA CT		EDR US Hist Auto Stat
SAN DIEGO	1008995946	BARLOW S LONG ISLAND SERVICE STATION	3751 CALIFA CT		EDR US Hist Auto Stat
SAN DIEGO	1008998756	BISPHAM HAROLD E	36274 E CALIFORNIA AVE		EDR US Hist Auto Stat
SAN DIEGO	S112827686		CALIFORNIA YACHT CLUB, DOCK A23		EDR US Hist Auto Stat
SAN DIEGO	1008996972	STANTON P A	3779 CALIFORNIA ST		CHMIRS
SAN DIEGO	8714835		CALIFORNIA CREATIVE DYNAMICS		EDR US Hist Auto Stat
SAN DIEGO	1008988977	BURKE ROBT	3779 CALIFORNIA		ERNS
SAN DIEGO	1008989719	LONG ISLAND SERVICE STA	3751 CALIFORNIA		EDR US Hist Auto Stat
SAN DIEGO	1008995687	LONG ISLAND SERVICE STATION	3751 CALIFORNIA ST		EDR US Hist Auto Stat
SAN DIEGO	1008996736	ALL-IN-ONE SERVICE CENTER	3730 CALIFORNIA ST		EDR US Hist Auto Stat
SAN DIEGO	1016264357	METROPOLITAN TRANSIT DEVELOPMENT BOARD	CALIFORNIA ST BTWN GRAPE ST		EDR US Hist Auto Stat
SAN DIEGO	1015781179	LOCKHEED MARTIN MARINE SYSTEMS	3853 CALLE FORTUNADA		FINDS
SAN DIEGO	1014679324	EXPRESS GAS	120 CALLE PRIMERO		FINDS
SAN DIEGO	S113999604		13006 CALLE DE LOS NIÑOS		FINDS
SAN DIEGO	S114628887	GREENE INTERNATIONAL WEST,	4040 CALLE PLATINO		CHMIRS
SAN DIEGO	S114568598	ACW FARMS	40477 CALLE ROXANNE		RGA LUST
SAN DIEGO	S105674253		CALLE CHANATE ST. AND RUSTIC RD.		RGA LUST
SAN DIEGO	S114699058	TEAM NISSAN DATSUN	160 CALLE MAGDALENA		CHMIRS
SAN DIEGO	S106399536		CALLE CRISTO AT CAMINO SANTA FE		RGA LUST
SAN DIEGO	S114604390	COAST NISSAN	160 CALLE MAGDALENA		CHMIRS
SAN DIEGO	S114674200	RANCHO DEL ORO BUS PARK	4079 CALLE PLATINO		RGA LUST
SAN DIEGO	S114626339	GENE'S EXPRESS	120 W CALLE PRIMERA		RGA LUST
SAN DIEGO	S107448362		11380 CAM PLYA CANCUN		CHMIRS
SAN DIEGO	S105882563		15706 CAM CRISLAIDA		CHMIRS
SAN DIEGO	S114601238	HOLLAS OPERATIONS YARD	2740 CAMANITO CHOLLAS		RGA LUST
SAN DIEGO	S114650103	MEADOWLAKE FARMS	CAMBRIDGE CT		RGA LUST
SAN DIEGO	S107451365		CAMCITA AT HURETIA		CHMIRS
SAN DIEGO	S107448253		10304 CAMDO BAJYON RD.		CHMIRS
SAN DIEGO	S112899897	AMERICAN DESIGN PAINTING	18861 CAMENITO CANTELINA	92128	HAZNET
SAN DIEGO	S112882915	CALIFORNIA PROPERTIES PENASQUITOS VILL	107980-107998 CAMINITA DE LUZ	92129	HAZNET
SAN DIEGO	S112992357	DERICK THOMAS	6446 CAMINITO LISTO	92111	HAZNET
SAN DIEGO	S112991469	ELIZABETH BRENNAN	17317 CAMINITO MASADA	92127	HAZNET
SAN DIEGO	S113772662	DENTON NYBERG	17455 CAMINITO CANASTO	92127	HAZNET



City	EDR ID	Site Name	Site Address	Zip	Database(s)
SAN DIEGO	S112959230	CLYDE ADAM	16450 CAMINITO VECINOS UNIT 103	92128	HAZNET
SAN DIEGO	S114603272	CITY OF SAN DIEGO-CHOLLAS YARD	2740 CAMINITO CHOLLAS		RGA LUST
SAN DIEGO	S114603270	CITY OF SAN DIEGO-CHOLLAS OPS	2740 CAMINITO CHOLLAS		RGA LUST
SAN DIEGO	S114592741	CARMEL VALLEY TRUNK SEWER	13307 CAMINITO MENDIOLA		RGA LUST
SAN DIEGO	S112957458	FAIRFIELD PROPERTIES LLC/THE STRATTON APTS	3887 CAMINITO AGUILAR	92111	HAZNET
SAN DIEGO	S112988409	BRUCE BISHOP	17269 CAMINITO CANASTO	92127	HAZNET
SAN DIEGO	2002067895		CAMINITO		HMIRS
SAN DIEGO	S112990343	GWEN WEN HUANG	14670 CAMINITO ORENSE ESTE	92129	HAZNET
SAN DIEGO	S114726529	CITY OF SAN DIEGO STREET DIVISION T.O.	2797 CAMINITO CHOLLAS		RGA LF
SAN DIEGO	S114603271	CITY OF SAN DIEGO-CHOLLAS Y	2740 CAMINITO CHOLLAS		RGA LUST
SAN DIEGO	S112997722	RICARDO GARCIA	10140 CAMINITO JOVIAL	92126	HAZNET
SAN DIEGO	S112909953	DAVE HOSKINS	9781 CAMINITO BOLSA	92129	HAZNET
SAN DIEGO	S112985422	PACIFIC RENOVATION	6257 CAMINITO SALADO	92111	HAZNET
SAN DIEGO	S106399888		CAMINITO & BERDECIO		CHMIRS
SAN DIEGO	S114730790	NORTH CHOLLAS SANITARY LANDFILL	2781 CAMINITO DR; N OF COLLEGE GROVE DR		RGA LF
SAN DIEGO	S114601239	CHOLLAS OPERATIONS YARD	2740 CAMINITO CHOLLAS		RGA LUST
SAN DIEGO	S112903723	WOODLANDS OF SAN DIEGO	6875 CAMINITO MANTANOSO	92119	HAZNET
SAN DIEGO	S112937158	WESTERN IMAGE PAINTING INC	17995 CAMINITO PINERO	92128	HAZNET
SAN DIEGO	S112989101	JEFF FREEDMAN	16599 CAMINITO VECINOS UNIT 10	92128	HAZNET
SAN DIEGO	S112989294	DAVID DEKOZAN	12054 CAMINITO CAMPANA	92128	HAZNET
SAN DIEGO	S112990698	JANET LEE	10248 CAMINITO TORONJO	92131	HAZNET
SAN DIEGO	S114726530	CITY OF SAN DIEGO WATER OPERATIONS	2797 CAMINITO CHOLLAS		RGA LF
SAN DIEGO	1006838146	NORTH CHOLLAS BURN SITE	2781 CAMINITO DR; N OF COLLEGE		FINDS
SAN DIEGO	1014868956	SOUTH CHOLLAS SANITARY LANDFILL	2781 CAMINITO CHOLLAS		FINDS
SAN DIEGO	S112987955	KAREN BEBB	9524 CAMINITO TOGA	92126	HAZNET
SAN DIEGO	S112987241	ELIZABETH JOHNSON	5536 CAMINITO JOSE	92111	HAZNET
SAN DIEGO	S112987884	MICHELLE MOORE	17241 CAMINITO CANASTO	92127	HAZNET
SAN DIEGO	S114730788	NORTH CHOLLAS BURNSITE	2781 CAMINITO DR; N OF COLLEGE GROVE DR		RGA LF
SAN DIEGO	S114603269	CITY OF SAN DIEGO-CHOLLAS O	2740 CAMINITO CHOLLAS		RGA LUST
SAN DIEGO	S112966154	RICK LYSANDER	17446 CAMINITO BAYA	92127	HAZNET
SAN DIEGO	S112991939	NICOLE MRAZEK	9914 CAMINITO BOLSA	92129	HAZNET
SAN DIEGO	S114684125	SDCTY-CHOLLAS OPERATIONS	2740 CAMINITO CHOLLAS		RGA LUST
SAN DIEGO	S114573931	ARCO #3037	915 CAMINO DEL RIO S		RGA LUST
SAN DIEGO	S114585476	BODY BEAUTIFUL CAR WASH	4282 CAMINO DEL RIO N		RGA LUST
SAN DIEGO	S114599914	CHEVRON USA	941 CAMINO DEL MAR		RGA LUST
SAN DIEGO	S109041992		EL CAMINO REAL AT SAN EIEGUITO		CHMIRS
SAN DIEGO	S114603288	CITY OF SAN DIEGO-FS 31	6002 CAMINO RICO		RGA LUST
SAN DIEGO	S114606666	CORAL GATE/PROPERTY	CAMINO DE LA PLAZ		RGA LUST
SAN DIEGO	S114619628	FENTON, 10210 CAMINO STE FE	10210 CAMINO SANTA FE		RGA LUST
SAN DIEGO	S114705833	TOWNSEND LINCOLN MERCURY	588 CAMINO DEL RIO N		RGA LUST
SAN DIEGO	S114658990	NATIONAL UNIVERSITY	4141 CAMINO DEL RIO SOUTH		RGA LUST
SAN DIEGO	S114700475	TEXACO SERVICE STATION	3711 CAMINO DEL RIO SOUTH		RGA LUST
SAN DIEGO	S114700156	TEXACO SERVICE STATION #	3711 CAMINO DEL RIO S		RGA LUST
SAN DIEGO	S114632053	HERTZ PENSKE TRUCK LEASING INC	4285 CAMINO DEL RIO S		RGA LUST
SAN DIEGO	S114709454	UNION TRIBUNE	350 CAMINO DE LA REINA		RGA LUST
SAN DIEGO	S114709452	UNION TRIBUNE PUBLISHING CO	350 CAMINO DE LA REINA		RGA LUST
SAN DIEGO	1016424130	VERIZON WIRELESS: SONY HP	16900 CAMINO SAN BERNARDO		FINDS

City	EDR ID	Site Name	Site Address	Zip	Database(s)
SAN DIEGO	1008997969	RICARD PETER S JR	2970 CAMINO DEL RIO W		EDR US Hist Auto Stat
SAN DIEGO	1008999408	BRADLEY S TOWING SERVICE REAR	750 CAMINO LAGO DE CRISTAL		EDR US Hist Auto Stat
SAN DIEGO	1015940842	KREISS ENTERPRISES INC	8525 CAMINO SANTA FE		FINDS
SAN DIEGO	1016308094	SAN DIEGO APARTMENTS.COM	2878 CAMINO DEL RIO S		FINDS
SAN DIEGO	S113092964	CHRISTOPHER CREMER, DDS	11279 CAMINO LUIZ	92126	HAZNET
SAN DIEGO	S110421482		CAMINO DEL NORTE X DOVE CANYON		CHMIRS
SAN DIEGO	S114709464	UNION-TRIBUNE	350 CAMINO DE LA REINA		RGA LUST
SAN DIEGO	S114630601	HANSON AGGREGATES	9255 CAMINO SANTA FE		RGA LUST
SAN DIEGO	S114630585	HANSON AGGREGATE, CARROL CYN	9255 CAMINO SANTA FE		RGA LUST
SAN DIEGO	S114629971	H G FENTON	10210 CAMINO SANTA FE		RGA LUST
SAN DIEGO	S114587316	BROWN, MARVIN	1441 CAMINO DEL RIO SOUTH		RGA LUST
SAN DIEGO	S114705834	TOWNSEND MERCURY	588 CAMINO DEL RIO N		RGA LUST
SAN DIEGO	S114649373	MCBRIDE'S MISSION VALLEY ARCO	915 CAMINO DEL RIO S		RGA LUST
SAN DIEGO	S114575072	ARCO 1939	7654 EL CAMINO REAL		RGA LUST
SAN DIEGO	S114725960	CAMINO DEL RIO LVTO	2915 CAMINO DEL RIO SOUTH		RGA LF
SAN DIEGO	S114681738	SAN LUIS REY DOWNS	5772 CAMINO DEL REY		RGA LUST
SAN DIEGO	S114658986	NATIONAL UNIVERSITY/VAP CASE	4007 CAMINO DEL RIO S		RGA LUST
SAN DIEGO	S114648442	MARVIN K. BROWN	1441 CAMINO DEL RIO S		RGA LUST
SAN DIEGO	S114724465	A-1 SOILS CO., CARROLL CANYON FACILITY	10201 CAMINO SANTA FE		RGA LF
SAN DIEGO	S114613981	EL CAMINO RENTAL	5701 EL CAMINO REAL		RGA LUST
SAN DIEGO	S114701001	TEXACO/CAMINO DEL RIO WEST	3711 CAMINO DEL RIO W		RGA LUST
SAN DIEGO	S114700477	TEXACO SERVICE STATION	3711 CAMINO DEL RIO W		RGA LUST
SAN DIEGO	S114700476	TEXACO SERVICE STATION	3711 CAMINO DEL RIO S		RGA LUST
SAN DIEGO	1016435769	LAB CORP	10737 CAMINO RUIZ		FINDS
SAN DIEGO	1016340816	ECT ENVIRONMENTAL, INC.	8395 CAMINO SANTA FE		FINDS
SAN DIEGO	1016435795	SDG&E - ARTESIAN SUBSTATION	17291 CAMINO DEL SUR		FINDS
SAN DIEGO	S114578693	ATLANTIC RICHFIELD	915 CAMINO DEL RIO		RGA LUST
SAN DIEGO	S114586897	BRIDGE/FIRESTONE - CARLSBAD	2545 EL CAMINO REAL		RGA LUST
SAN DIEGO	S114609482	DAVID PLANK ESTATE	14905 EL CAMINO REAL		RGA LUST
SAN DIEGO	S114643324	LEASEWAY TRANSPORTATION	4285 CAMINO DEL RIO S		RGA LUST
SAN DIEGO	S114689066	SHELL- EL CAMINO REAL	2590 EL CAMINO REAL		RGA LUST
SAN DIEGO	S114642862	LAS AMERICAS DEVELOPMENT	4211 CAMINO DE LA PLAZA		RGA LUST
SAN DIEGO	S114642024	LA ZANJA	5965 CAMINO DEL REY		RGA LUST
SAN DIEGO	S114595937	CHEVRON #9-1312	2500 EL CAMINO REAL		RGA LUST
SAN DIEGO	S114652070	MISSION VY CHEVRON #94991	2290 CAMINO DEL RIO N		RGA LUST
SAN DIEGO	S114709465	UNION-TRIBUNE	350 CAMINO DE LA REIN		RGA LUST
SAN DIEGO	S114651047	MIDAS MUFFLER SHOP	3848 W CAMINO DEL RIO		RGA LUST
SAN DIEGO	S114718981	VILLAGE CLEANERS	127 EL CAMINO REAL		RGA LUST
SAN DIEGO	S114673764	RADISSON INN	1433 CAMINO DEL RIO S		RGA LUST
SAN DIEGO	S114673763	RADISSON HOTEL SAN DIEGO	1433 CAMINO DEL RIO S		RGA LUST
SAN DIEGO	S114603225	CITY OF S.D. FIRE STATION #31	6002 CAMINO RICO		RGA LUST
SAN DIEGO	S114648439	MARVIN K BROWN CADILLAC	1441 CAMINO DEL RIO S		RGA LUST
SAN DIEGO	S114705830	TOWNSEND LINCOLN MERCURY DEALR	588 CAMINO DEL RIO, NORT		RGA LUST
SAN DIEGO	S114658984	NATIONAL UNIVERSITY/V.A.P.	4007 CAMINO DEL RIO S		RGA LUST
SAN DIEGO	96483074		CAMINO MISSION VIEJO		ERNS
SAN DIEGO	1016434871	AT&T MOBILITY - REAGAN ROAD (13843)	10737 CAMINO RUIZ		FINDS
SAN DIEGO	1016432319	SDCTY-FIRE-RESCUE DEPT, FIRE STATION 31	6002 CAMINO RICO		FINDS

City	EDR ID	Site Name	Site Address	Zip	Database(s)
SAN DIEGO	S113033231	HERZOG CONTRACTORS	9255 CAMINO SANTA FE	92127	HAZNET
SAN DIEGO	S105654091		CAMINO DEL RIO NORTH AT THE SAN DIEGO RIVER		CHMIRS
SAN DIEGO	S114606665	CORAL GATE / PROPERTY	CAMINO DE LA PLAZA		RGA LUST
SAN DIEGO	S114705829	TOWNSEND LINCOLN MERCURY DEALR	588 CAMINO DEL RIO, NORTH		RGA LUST
SAN DIEGO	S114705828	TOWNSEND LINCOLN MERCURY DEALR	588 CAMINO DEL RIO N		RGA LUST
SAN DIEGO	S114705339	TOSCO 76 #6973	2255 EL CAMINO REAL		RGA LUST
SAN DIEGO	S114724466	A-1 SOILS COMPANY	10201 CAMINO SANTA FE		RGA LF
SAN DIEGO	S114578692	ATLANTIC RICHFIELD	915 CAMINO DEL RIO S		RGA LUST
SAN DIEGO	S114668162	PENSKE TRUCK LEASING INC	4285 CAMINO DEL RIO S		RGA LUST
SAN DIEGO	S114587317	BROWN, MARVIN	1441 CAMINO DEL RIO S		RGA LUST
SAN DIEGO	2008882917		CAMINO DEL NORTE		ERNS
SAN DIEGO	S111759937		6414 EL CAMINO DEL DEATRO WAY		CHMIRS
SAN DIEGO	S100279102		8300 CAMINO DEL ORO LIFE GUARD STATION		CHMIRS
SAN DIEGO	S114585475	BODY BEAUTIFUL CAR WASH	4282 CAMINO DEL RIO NO		RGA LUST
SAN DIEGO	S114606994	COSTA DO SOL	CAMINO DE LAS OND		RGA LUST
SAN DIEGO	S114595507	CHEVRON #8561	941 CAMINO DEL MAR		RGA LUST
SAN DIEGO	S114705832	TOWNSEND LINCOLN MERCURY	588 CAMINO DEL RIO NORTH		RGA LUST
SAN DIEGO	S114637024	JC PENNEY - CARLSBAD	2545 EL CAMINO REAL		RGA LUST
SAN DIEGO	S114648440	MARVIN K BROWN	1441 CAMINO DEL RIO S		RGA LUST
SAN DIEGO	S114633869	HUGHES AIRCRT FT CO	6155 EL CAMINO REAL		RGA LUST
SAN DIEGO	S114700157	TEXACO SERVICE STATION #	3711 CAMINO DEL RIO W		RGA LUST
SAN DIEGO	S114700099	TEXACO REFINING AND MARKETING	3711 CAMINO DEL RIO W		RGA LUST
SAN DIEGO	1016435747	U-HAUL MOVING AND STORAGE OF MIRAMAR	9650 CAMINO RUIZ		FINDS
SAN DIEGO	1016421534	CA-1923_DIST HUB SITE_TIME WARNER CABLE, INC.	10340 CAMINO SANTA FE		FINDS
SAN DIEGO	S114709453	UNION TRIBUNE PUBLISHING CO	350 CAMINO DE LA REIN		RGA LUST
SAN DIEGO	S114710049	UNIVERSITY FORD-CHRYSLER	730 CAMINO DEL RIO N		RGA LUST
SAN DIEGO	S114702454	THOROUGHBRD TRAINING CENTE	5772 CAMINO DEL REY		RGA LUST
SAN DIEGO	S114631215	HAWTHORN MACHINERY	2065 CAMINO VIDA ROBLE		RGA LUST
SAN DIEGO	S114630584	HANSON AGGREGATE, CARROL CY	9255 CAMINO SANTA FE		RGA LUST
SAN DIEGO	S114619627	FENTON WESTERN PROPERTIES	9255 CAMINO SANTA FE		RGA LUST
SAN DIEGO	S114641599	LA COSTA RANCH CO	6670 EL CAMINO REAL		RGA LUST
SAN DIEGO	S114643323	LEASEWAY TRANSPORTATION	4285 CAMINO DEL RIO SOUTH		RGA LUST
SAN DIEGO	S114609192	DANIELS CABLEVISION	5720 EL CAMINO REAL		RGA LUST
SAN DIEGO	S114608946	DAEWOO OF SAN DIEGO	777 CAMINO DEL RIO S		RGA LUST
SAN DIEGO	S114615296	ETERNAL HILLS MORTUARY	1999 EL CAMINO REAL		RGA LUST
SAN DIEGO	S114614734	ENCINITAS CAR WASH	293 EL CAMINO REAL		RGA LUST
SAN DIEGO	S114609592	DAY & NIGHT CLEANERS	2540 EL CAMINO REAL		RGA LUST
SAN DIEGO	S114575971	ARCO SERVICE STATION	3720 CAMINO DEL RIO W		RGA LUST
SAN DIEGO	S114658985	NATIONAL UNIVERSITY/VAP CAS	4007 CAMINO DEL RIO S		RGA LUST
SAN DIEGO	1016055203	HAWTHORNE MACHINERY COMPANY	16945 CAMINO SAN BERNARDINO		FINDS
SAN DIEGO	S114630048	H.G. FENTON MATERIALS	9255 CAMINO SANTA FE		RGA LUST
SAN DIEGO	S114697659	SUPERIOR READY MIX	9245 CAMINO SANTA FE		RGA LUST
SAN DIEGO	S114722830	WITT LINCOLN MERCURY	588 CAMINO DEL RIO N		RGA LUST
SAN DIEGO	S114713700	UNOCAL STATION #06973	2255 EL CAMINO REAL		RGA LUST
SAN DIEGO	S114710051	UNIVERSITY FORD	730 CAMINO DEL RIO N		RGA LUST
SAN DIEGO	S114710050	UNIVERSITY FORD	730 CAMINO DEL RIO NORTH		RGA LUST

City	EDR ID	Site Name	Site Address	Zip	Database(s)
SAN DIEGO	S114648438	MARVIN K BROWN CADILLAC	1441 CAMINO DEL RIO SOUTH		RGA LUST
SAN DIEGO	S114647925	MARINERS POINT	CAMINO DE LA ONDA		RGA LUST
SAN DIEGO	S114575970	ARCO SERVICE STATION	3720 CAMINO DEL RIO S		RGA LUST
SAN DIEGO	S114597516	CHEVRON #9-8561	941 CAMINO DEL MAR		RGA LUST
SAN DIEGO	S114585275	BOB BAKER FORD	730 CAMINO DEL RIO N		RGA LUST
SAN DIEGO	S114604431	COAST WASTE MANAGEMENT INC.	5960 EL CAMINO REAL		RGA LUST
SAN DIEGO	S114592246	CANTERBURY DEVELOPMENT	5175 EL CAMINO REAL		RGA LUST
SAN DIEGO	S114615476	EVANS POINT	EL CAMINO REAL		RGA LUST
SAN DIEGO	S114622821	FORMER MONTGOMERY WARDS	1288 CAMINO DEL RIO N		RGA LUST
SAN DIEGO	1016435799	DOUGLAS YOUNG CLINIC	10717 CAMINO RUIZ		FINDS
SAN DIEGO	1016188335	CHEVRON STATION 94991	2290 N CAMINO DEL RIO		FINDS
SAN DIEGO	1016305230	SAN DIEGO AUTO AUCTION / LINCO	588 CAMINO DEL RIO NORTH		FINDS
SAN DIEGO	1016292594	R A SNYDER PROPERTIES	2399 CAMINO DEL RIO		FINDS
SAN DIEGO	S114652024	MISSION VALLEY CHEVRON	2290 CAMINO DEL RIO N		FINDS
SAN DIEGO	S114651060	MIDAS	3848 W CAMINO DEL RIO		RGA LUST
SAN DIEGO	S114701509	TEXACO	3711 CAMINO DEL RIO W		RGA LUST
SAN DIEGO	S114677814	ROBERTSON RANCH - PARCEL 1	EL CAMINO REAL @		RGA LUST
SAN DIEGO	S114721760	WESTVIEW CLEANERS	13350 CAMINO DEL SUR		RGA LUST
SAN DIEGO	S114684142	SDCTY-FIRE STATION #31	6002 CAMINO RICO		RGA LUST
SAN DIEGO	S114607454	COURTESY CHEVROLET	750 CAMINO DEL RIO N		RGA LUST
SAN DIEGO	S114596891	CHEVRON #9-4991	2290 CAMINO DEL RIO N		RGA LUST
SAN DIEGO	S114606626	COPLEY PRESS	350 CAMINO DE LA REINA		RGA LUST
SAN DIEGO	S114633867	HUGHES AIRCRAFT CO IND PROD	6155 EL CAMINO REAL		RGA LUST
SAN DIEGO	S114575969	ARCO SERVICE STATION	3720 CAMINO DEL RIO SOUTH		RGA LUST
SAN DIEGO	S114632057	HERTZ PENSKE TRUCK LEASING	4285 CAMINO DEL RIO S		RGA LUST
SAN DIEGO	S114632052	HERTZ PENSKE (PHD LEASEWAY)	4285 CAMINO DEL RIO S		RGA LUST
SAN DIEGO	S114575081	ARCO 3037	915 CAMINO DEL RIO S		RGA LUST
SAN DIEGO	S114648441	MARVIN K. BROWN CADILLAC	1441 CAMINO DEL RIO S		RGA LUST
SAN DIEGO	S114648437	MARVIN K BROWN CADILLAC	1441 CAMINO DEL RIO S		RGA LUST
SAN DIEGO	1008998645	CAMINO DEL RIO CHEVRON SERVICE	3810 CAMINO LAGO DE CRISTAL		EDR US Hist Auto Stat
SAN DIEGO	S105887121		12105 CAMITO CORRIENTE		CHMIRS
SAN DIEGO	S109039769		5245 CAMITO CACHARRO		CHMIRS
SAN DIEGO	S105665418		2205 CAMITO PRECISA SUR		CHMIRS
SAN DIEGO	S114591520	CAMP PENDLETON BLDG 1244	CAMP PENDLETON		RGA LUST
SAN DIEGO	S114591507	CAMP PENDLETON AREA 15	CAMP PENDLETON		RGA LUST
SAN DIEGO	S114591897	CAMP PENDLETON TANK 23102-2	CAMP PENDLETON		RGA LUST
SAN DIEGO	S114591644	CAMP PENDLETON BLDG 53-402	CAMP PENDLETON		RGA LUST
SAN DIEGO	S114591642	CAMP PENDLETON BLDG 52610	CAMP PENDLETON		RGA LUST
SAN DIEGO	S114591640	CAMP PENDLETON BLDG 520594	CAMP PENDLETON		RGA LUST
SAN DIEGO	S114591628	CAMP PENDLETON BLDG 51091-1	CAMP PENDLETON		RGA LUST
SAN DIEGO	S114591620	CAMP PENDLETON BLDG 33581	CAMP PENDLETON		RGA LUST
SAN DIEGO	S114591618	CAMP PENDLETON BLDG 33543	CAMP PENDLETON		RGA LUST
SAN DIEGO	S114591616	CAMP PENDLETON BLDG 33526	CAMP PENDLETON		RGA LUST
SAN DIEGO	S114591606	CAMP PENDLETON BLDG 2699	CAMP PENDLETON		RGA LUST
SAN DIEGO	S114591592	CAMP PENDLETON BLDG 23102-1	CAMP PENDLETON		RGA LUST
SAN DIEGO	S114591582	CAMP PENDLETON BLDG 210533	CAMP PENDLETON		RGA LUST
SAN DIEGO	S114591578	CAMP PENDLETON BLDG 18415	CAMP PENDLETON		RGA LUST

City	EDR ID	Site Name	Site Address	Zip	Database(s)
SAN DIEGO	S114591572	CAMP PENDLETON BLDG 1687	CAMP PENDLETON		RGA LUST
SAN DIEGO	S114591552	CAMP PENDLETON BLDG 1482	CAMP PENDLETON		RGA LUST
SAN DIEGO	S114591544	CAMP PENDLETON BLDG 1333	CAMP PENDLETON		RGA LUST
SAN DIEGO	S114591534	CAMP PENDLETON BLDG 13142	CAMP PENDLETON		RGA LUST
SAN DIEGO	S114591528	CAMP PENDLETON BLDG 13103	CAMP PENDLETON		RGA LUST
SAN DIEGO	S105648395		EAST CAMP OF AIR STATION.		CHMIRS
SAN DIEGO	S114591932	CAMP PENDLETON	CAMP PENDLETON		RGA LUST
SAN DIEGO	S114591915	CAMP PENDLETON TANK 43543	CAMP PENDLETON		RGA LUST
SAN DIEGO	S114591889	CAMP PENDLETON TANK 1364	CAMP PENDLETON		RGA LUST
SAN DIEGO	S114591652	CAMP PENDLETON BLDG 53335	CAMP PENDLETON		RGA LUST
SAN DIEGO	S114591608	CAMP PENDLETON BLDG 330360	CAMP PENDLETON		RGA LUST
SAN DIEGO	S114591584	CAMP PENDLETON BLDG 21415	CAMP PENDLETON		RGA LUST
SAN DIEGO	S114591548	CAMP PENDLETON BLDG 1431	CAMP PENDLETON		RGA LUST
SAN DIEGO	S114591546	CAMP PENDLETON BLDG 1376	CAMP PENDLETON		RGA LUST
SAN DIEGO	S114591538	CAMP PENDLETON BLDG 13145	CAMP PENDLETON		RGA LUST
SAN DIEGO	S114591522	CAMP PENDLETON BLDG 1261	CAMP PENDLETON		RGA LUST
SAN DIEGO	S114591512	CAMP PENDLETON BLDG 1161	CAMP PENDLETON		RGA LUST
SAN DIEGO	S114591901	CAMP PENDLETON TANK 31904-1	CAMP PENDLETON		RGA LUST
SAN DIEGO	S114591895	CAMP PENDLETON TANK 23102-1	CAMP PENDLETON		RGA LUST
SAN DIEGO	S114649250	MCAS CRASH CREW TRAINING SI	CAMP PENDLETON		RGA LUST
SAN DIEGO	S114591650	CAMP PENDLETON BLDG 53326	CAMP PENDLETON		RGA LUST
SAN DIEGO	S114591630	CAMP PENDLETON BLDG 51091-2	CAMP PENDLETON		RGA LUST
SAN DIEGO	S114591626	CAMP PENDLETON BLDG 43-286	CAMP PENDLETON		RGA LUST
SAN DIEGO	S114591594	CAMP PENDLETON BLDG 2385-2	CAMP PENDLETON		RGA LUST
SAN DIEGO	S114591588	CAMP PENDLETON BLDG 22-141	CAMP PENDLETON		RGA LUST
SAN DIEGO	S114591557	CAMP PENDLETON BLDG 16103	CAMP PENDLETON		RGA LUST
SAN DIEGO	S114591514	CAMP PENDLETON BLDG 12076-1	CAMP PENDLETON		RGA LUST
SAN DIEGO	1016276966	CAMP ELLIOT	CAMP ELLIOT		FINDS
SAN DIEGO	S114591893	CAMP PENDLETON TANK 210713	CAMP PENDLETON		RGA LUST
SAN DIEGO	S114591887	CAMP PENDLETON TANK 12075	CAMP PENDLETON		RGA LUST
SAN DIEGO	S114591634	CAMP PENDLETON BLDG 51091-5	CAMP PENDLETON		RGA LUST
SAN DIEGO	S114591602	CAMP PENDLETON BLDG 25259-2	CAMP PENDLETON		RGA LUST
SAN DIEGO	S114591600	CAMP PENDLETON BLDG 25259-1	CAMP PENDLETON		RGA LUST
SAN DIEGO	S114591574	CAMP PENDLETON BLDG 1692	CAMP PENDLETON		RGA LUST
SAN DIEGO	S114591560	CAMP PENDLETON BLDG 16115	CAMP PENDLETON		RGA LUST
SAN DIEGO	S114591554	CAMP PENDLETON BLDG 1594	CAMP PENDLETON		RGA LUST
SAN DIEGO	S114591550	CAMP PENDLETON BLDG 14519	CAMP PENDLETON		RGA LUST
SAN DIEGO	S114591542	CAMP PENDLETON BLDG 1327	CAMP PENDLETON		RGA LUST
SAN DIEGO	S114591532	CAMP PENDLETON BLDG 13131	CAMP PENDLETON		RGA LUST
SAN DIEGO	S114591509	CAMP PENDLETON BLDG 1106	CAMP PENDLETON		RGA LUST
SAN DIEGO	S114577490	AREA 41	CAMP PENDLETON		RGA LUST
SAN DIEGO	S114591911	CAMP PENDLETON TANK 41312	CAMP PENDLETON		RGA LUST
SAN DIEGO	S114591907	CAMP PENDLETON TANK 41252-1	CAMP PENDLETON		RGA LUST
SAN DIEGO	S114591899	CAMP PENDLETON TANK 2652-1	CAMP PENDLETON		RGA LUST
SAN DIEGO	S114591646	CAMP PENDLETON BLDG 53-502	CAMP PENDLETON		RGA LUST
SAN DIEGO	S114591636	CAMP PENDLETON BLDG 52-167E	CAMP PENDLETON		RGA LUST
SAN DIEGO	S114591586	CAMP PENDLETON BLDG 21441	CAMP PENDLETON		RGA LUST

City	EDR ID	Site Name	Site Address	Zip	Database(s)
SAN DIEGO	S114591570	CAMP PENDLETON BLDG 1684	CAMP PENDLETON		RGA LUST
SAN DIEGO	S114591518	CAMP PENDLETON BLDG 12076-3	CAMP PENDLETON		RGA LUST
SAN DIEGO	S114591516	CAMP PENDLETON BLDG 12076-2	CAMP PENDLETON		RGA LUST
SAN DIEGO	S114591913	CAMP PENDLETON TANK 43260	CAMP PENDLETON		RGA LUST
SAN DIEGO	S114591909	CAMP PENDLETON TANK 41252-2	CAMP PENDLETON		RGA LUST
SAN DIEGO	S114591654	CAMP PENDLETON BLDG 62580	CAMP PENDLETON		RGA LUST
SAN DIEGO	S114591638	CAMP PENDLETON BLDG 520448	CAMP PENDLETON		RGA LUST
SAN DIEGO	S114591622	CAMP PENDLETON BLDG 41251	CAMP PENDLETON		RGA LUST
SAN DIEGO	S114591566	CAMP PENDLETON BLDG 1654	CAMP PENDLETON		RGA LUST
SAN DIEGO	S114591564	CAMP PENDLETON BLDG 1642	CAMP PENDLETON		RGA LUST
SAN DIEGO	S114591536	CAMP PENDLETON BLDG 13144	CAMP PENDLETON		RGA LUST
SAN DIEGO	S114591526	CAMP PENDLETON BLDG 13053	CAMP PENDLETON		RGA LUST
SAN DIEGO	S114591505	CAMP PENDLETON 43286-2 MWR	CAMP PENDLETON		RGA LUST
SAN DIEGO	S114591891	CAMP PENDLETON TANK 14008	CAMP PENDLETON		RGA LUST
SAN DIEGO	S114591648	CAMP PENDLETON BLDG 53321	CAMP PENDLETON		RGA LUST
SAN DIEGO	S114591612	CAMP PENDLETON BLDG 33328	CAMP PENDLETON		RGA LUST
SAN DIEGO	S114591610	CAMP PENDLETON BLDG 33326	CAMP PENDLETON		RGA LUST
SAN DIEGO	S114591604	CAMP PENDLETON BLDG 2581	CAMP PENDLETON		RGA LUST
SAN DIEGO	S114591598	CAMP PENDLETON BLDG 24100	CAMP PENDLETON		RGA LUST
SAN DIEGO	S114591590	CAMP PENDLETON BLDG 22131	CAMP PENDLETON		RGA LUST
SAN DIEGO	S114591580	CAMP PENDLETON BLDG 21-620	CAMP PENDLETON		RGA LUST
SAN DIEGO	S114591568	CAMP PENDLETON BLDG 1671	CAMP PENDLETON		RGA LUST
SAN DIEGO	S114591524	CAMP PENDLETON BLDG 13-27	CAMP PENDLETON		RGA LUST
SAN DIEGO	S114591905	CAMP PENDLETON TANK 33550	CAMP PENDLETON		RGA LUST
SAN DIEGO	S114591903	CAMP PENDLETON TANK 31921-1	CAMP PENDLETON		RGA LUST
SAN DIEGO	S114591632	CAMP PENDLETON BLDG 51091-3	CAMP PENDLETON		RGA LUST
SAN DIEGO	S114591624	CAMP PENDLETON BLDG 41311-1	CAMP PENDLETON		RGA LUST
SAN DIEGO	S114591614	CAMP PENDLETON BLDG 33427	CAMP PENDLETON		RGA LUST
SAN DIEGO	S114591596	CAMP PENDLETON BLDG 2404	CAMP PENDLETON		RGA LUST
SAN DIEGO	S114591576	CAMP PENDLETON BLDG 1781	CAMP PENDLETON		RGA LUST
SAN DIEGO	S114591562	CAMP PENDLETON BLDG 1623	CAMP PENDLETON		RGA LUST
SAN DIEGO	S114591540	CAMP PENDLETON BLDG 13164	CAMP PENDLETON		RGA LUST
SAN DIEGO	S114591530	CAMP PENDLETON BLDG 13110	CAMP PENDLETON		RGA LUST
SAN DIEGO	S109039881		5500 CAMPANIEL DR		CHMIRS
SAN DIEGO	S108403062		CAMPANILLE DR AT LINDO PASEO		CHMIRS
SAN DIEGO	S105658378		CAMPBELL SHIPYARD PIER 1		CHMIRS
SAN DIEGO	S114575051	ARCO 1014	9065 CAMPO RD		RGA LUST
SAN DIEGO	S114708819	ULTRAMAR 3744	9932 CAMPO RD		RGA LUST
SAN DIEGO	S114566968	7-ELEVEN	12918 CAMPO RD		RGA LUST
SAN DIEGO	S114599915	CHEVRON USA	9749 CAMPO RD		RGA LUST
SAN DIEGO	S114573217	ARCO #1014	9065 CAMPO RD		RGA LUST
SAN DIEGO	S114578760	ATLAS RENTS	11928 CAMPO RD		RGA LUST
SAN DIEGO	S114619300	FAST LANE DAIRY STORE	9951 CAMPO RD		RGA LUST
SAN DIEGO	S114674493	RAUL RODRIGUEZ	13886 CAMPO RD		RGA LUST
SAN DIEGO	S114566794	7-ELEVEN STORE #13575	10049 CAMPO RD		RGA LUST
SAN DIEGO	S114607829	CREST RENTAL	9832 CAMPO RD		RGA LUST
SAN DIEGO	S114592990	CASA DE ORO SHELL	9663 CAMPO RD		RGA LUST

City	EDR ID	Site Name	Site Address	Zip	Database(s)
SAN DIEGO	S114610229	DENNIS AUTO REPAIR	13886 CAMPO RD		RGA LUST
SAN DIEGO	S114688302	SHELL SERVICE STATION	9663 CAMPO RD		RGA LUST
SAN DIEGO	S114597598	CHEVRON #9-8983	9111 CAMPO RD		RGA LUST
SAN DIEGO	S114575470	ARCO PETROLEUM PROD CO	9065 CAMPO RD		RGA LUST
SAN DIEGO	S114702701	THRIFTY #157	9108 CAMPO RD		RGA LUST
SAN DIEGO	S114596590	CHEVRON #9-3694	9749 CAMPO RD		RGA LUST
SAN DIEGO	S114591487	CAMP MATTHEWS - US MARINE C	9300 CAMPUS POINT DR		RGA LUST
SAN DIEGO	S114591488	CAMP MATTHEWS - US MARINE CORP	9300 CAMPUS POINT DR		RGA LUST
SAN DIEGO	S114708671	UCSD THORNTON HOSPITAL	9300 CAMPUS POINT DR		RGA LUST
SAN DIEGO	8718640		CAMRIO NATIONAL MONUMENT		ERNS
SAN DIEGO	S105675095		7950 CAMTO DEL CID		CHMIRS
SAN DIEGO	S114666906	PALOMAR OBSERVATORY	35899 CANFIELD RD		RGA LUST
SAN DIEGO	S114592194	CANNON COURT PROJECT	CANNON RD & I5 (N		RGA LUST
SAN DIEGO	96091140		CANON RD		HMIRS
SAN DIEGO	S109041862		CANON AT TALBOT		CHMIRS
SAN DIEGO	S105882296		CANYON DEL SOL AND INTERNATIONAL BOUNDARY		CHMIRS
SAN DIEGO	S105674811		CANYON BEHIND 4448 ARCH ST.		CHMIRS
SAN DIEGO	S105644694		CANYON WEST OF 4404 CAMATO FUENTE		CHMIRS
SAN DIEGO	1009128167	CANON STREET HALF HOUR LAUNDRY	2922 CANYON VISTA CT		EDR US Hist Cleaners
SAN DIEGO	S1056652872		CANYON BEHIND 4202 MANZANITA DRIVE		CHMIRS
SAN DIEGO	S105651761		IN CANYON BEHIND 6205 OAK RIDGE RD		CHMIRS
SAN DIEGO	S105882936		CANYON CREST DR. AT SAN DIEGO STATE UNIVERSITY		CHMIRS
SAN DIEGO	S105645323		CANYON AT RADIO DR AND MARKET ST.		CHMIRS
SAN DIEGO	S105651470		IN CANYON BEHIND 1052 LINCOLN AVE.		CHMIRS
SAN DIEGO	S110980930		CANYON DEL SOL AND INTERNATIONAL BOUNDARY		CHMIRS
SAN DIEGO	S105651776		IN CANYON BEHIND 5476 REBOLLA		CHMIRS
SAN DIEGO	S112913472	SAN DIEGO USD	5465 EL CANYOON BLVD	92115	HAZNET
SAN DIEGO	S112828046		2840 CAOLEY WY		CHMIRS
SAN DIEGO	S114601911	CIRCLE K CORP. STORE #2952	901 S CARDIFF ST		RGA LUST
SAN DIEGO	S109038214		30 CARIBE BAY BLVD CORONADO KAYS YACHT CLUB BETWEEN DOCKS		CHMIRS
SAN DIEGO	S105671627		A, 1237 CARLETON ST.		CHMIRS
SAN DIEGO	1016292867	RICK TUREK,TUREK DESIGN & DEVELOPMENT CO	3219 CARLETON		FINDS
SAN DIEGO	S114602585	CITY OF CARLSBAD FIREHOUSE	1275 CARLSBAD VILLAGE		RGA LUST
SAN DIEGO	S114626034	GASCO DESERT PETROLEUM #511	920 CARLSBAD VILLAGE		RGA LUST
SAN DIEGO	S114684758	SEMPRA/ ENCINA POWER PLANT	4600 CARLSBAD BL		RGA LUST
SAN DIEGO	S114600033	CHEVRON	1044 CARLSBAD VILLAGE		RGA LUST
SAN DIEGO	S114599867	CHEVRON USA	1044 CARLSBAD VILLAGE		RGA LUST
SAN DIEGO	S114592671	CARLSBAD UNOCAL	880 CARLSBAD VILLAGE		RGA LUST
SAN DIEGO	S114592651	CARLSBAD FIREHOUSE #1	1275 CARLSBAD VILLAGE		RGA LUST
SAN DIEGO	S114592669	CARLSBAD UNOCAL 76	880 CARLSBAD VILLAGE		RGA LUST
SAN DIEGO	S114602591	CITY OF CARLSBAD	1200 CARLSBAD VILLAGE		RGA LUST
SAN DIEGO	S114596189	CHEVRON #9-2321	1044 CARLSBAD VILLAGE		RGA LUST
SAN DIEGO	S114614724	ENCINA POWER PLAN, SDG&E	4600 CARLSBAD BL		RGA LUST
SAN DIEGO	S114686865	SHELL OIL - CARLSBAD	1145 CARLSBAD VILLAGE		RGA LUST
SAN DIEGO	S114684197	SDG&E ENCINA POWER PLANT	4600 CARLSBAD BL		RGA LUST
SAN DIEGO	S114590070	CALIFORNIA LUTHEREN HOMES	2855 CARLSBAD BL		RGA LUST

City	EDR ID	Site Name	Site Address	Zip	Database(s)
SAN DIEGO	S114701004	TEXACO/CARLSBAD VILLAGE DR.	1089 CARLSBAD VILLAGE		RGA LUST
SAN DIEGO	S114606262	CONTINENTAL BAKING-CARLSBAD	571 CARLSBAD VILLAGE		RGA LUST
SAN DIEGO	S114606218	CONTINENTAL BAKING CO	571 CARLSBAD VILLAGE		RGA LUST
SAN DIEGO	S114592663	CARLSBAD SHELL	1145 CARLSBAD VILLAGE		RGA LUST
SAN DIEGO	S114577929	ARMY & NAVY ACADEMY	2605 CARLSBAD BL		RGA LUST
SAN DIEGO	S114701005	TEXACO/CARLTON HILLS 9605	9605 CARLTON HILLS BL		RGA LUST
SAN DIEGO	S114666589	PADRE DAM MWD FACILITY	9120 CARLTON OAKS DR		RGA LUST
SAN DIEGO	S114702657	THRIFTY #114 (ARCO)	9009 CARLTON HILLS BL		RGA LUST
SAN DIEGO	S114694168	SOUTHLAND - CARLTON HILLS,	9251 N CARLTON HILLS B		RGA LUST
SAN DIEGO	S114702898	THRIFTY (ARCO) #114	9009 CARLTON HILLS BL		RGA LUST
SAN DIEGO	S114636254	J. JACKSON/SOIL DISPOSAL	9009 CARLTON HILLS BL		RGA LUST
SAN DIEGO	S114683035	SANTEE FIRE STATION #5	9312 N CARLTON HILLS B		RGA LUST
SAN DIEGO	S114704326	TONYS AUTO TECH	9605 CARLTON HILLS BL		RGA LUST
SAN DIEGO	S114704298	TONY'S AUTO TECH	9605 CARLTON HILLS BL		RGA LUST
SAN DIEGO	S114568116	ABANDONED TEXACO STATION *	9292 CARLTON HILLS BLV		RGA LUST
SAN DIEGO	S114607186	COUNTRY CLEANERS	11885 CARMEL MOUNTAIN R		RGA LUST
SAN DIEGO	S114592740	CARMEL VALLEY SHELL	3060 E CARMEL VALLEY RD		RGA LUST
SAN DIEGO	S105673957		2100 CARMEL VALLEY @ MCGONIGLE		CHMIRS
SAN DIEGO	S114590136	CALIFORNIA PROPERTIES VILLA	10955 CARMEL MOUNTAIN R		RGA LUST
SAN DIEGO	S113117929	YEAGER SKANSKA - INTERSTATE 5/805	8096 1/2 CARMEL MTN RD	92129	HAZNET
SAN DIEGO	S109041358		CARMEL MOUNTAIN RD ON RAMP TO SB 15		CHMIRS
SAN DIEGO	S108405056	ROYAL ORCHID CLEANERS	EL CARMEL POINT-MISSION BAY-YACHT CLUB		CHMIRS
SAN DIEGO	S110421506		12330 CARMEL MOUNTAIN R		RGA LUST
SAN DIEGO	S114614257	ELEGANT CLEANERS	CARMEL COUNTRY RD @ CAMINO CALSICA		CHMIRS
SAN DIEGO	S114689872	SHELL	9912 CARMEL MOUNTAIN R		RGA LUST
SAN DIEGO	S114689871	SHELL	3060 E CARMEL VALLEY R		RGA LUST
SAN DIEGO	S107450995		3060 E CARMEL VALLEY RD		RGA LUST
SAN DIEGO	S112850659	1X METROPOLITAN LIGHTING	9835 CAROL CENTER RD		CHMIRS
SAN DIEGO	S105886539		9715 CAROL CENTER RD	92126	HAZNET
SAN DIEGO	S106400611		CARRIER BASIN, NAVAL STATION CORONADO		CHMIRS
SAN DIEGO	1007136981	CES INC STAGING AT NASNI	CARRIER PIER, NAVAL AIR STATION, NORTH ISLAND		CHMIRS
SAN DIEGO	S114636716	JACUMBA TEXACO	CARRIER PIERS NASNI		FINDS
SAN DIEGO	S114723094	WOODWARD SHELL	1451 CARRIZO GORGE RD		RGA LUST
SAN DIEGO	S114636712	JACUMBA TEXACO SERVICE AND	1494 CARRIZO GORGE RD		RGA LUST
SAN DIEGO	2012021339		1451 CARRIZO GORGE RD		ERNS
SAN DIEGO	S114607811	CREST BEVERAGE	7191 CARROL RD		RGA LUST
SAN DIEGO	S114607810	CREST BEVERAGE	7545-2 CARROL ROAD		RGA LUST
SAN DIEGO	1008330681	AQUANETICS SYSTEMS	7545-2 CARROL RD		RGA LUST
SAN DIEGO	2005702187	CARROLL ST.	9885 CARROL CAYON ROAD		FINDS
SAN DIEGO	9999040594		CARROLL ST.		HMIRS
SAN DIEGO	S114576905	ARCO	CARROLL		HMIRS
SAN DIEGO	9999040546		9720 CARROLL CENTER RD		RGA LUST
SAN DIEGO	1009631710	SAN DIEGO GAS & ELECTRIC CO	1191 CARROLL RD		HMIRS
SAN DIEGO	S114641872	LA MESA TRANSFER AND	8890 LA CARTERA		DOT OPS
SAN DIEGO	1007455386	PENASQUITOS PET (STOP SALE)	8336 CASE ST	-9-21	RGA LUST
SAN DIEGO	1008989267	BLAKE W F	CASE INITIATION FORM		ICIS, FINDS
			4205 CASE		EDR US Hist Auto Stat



City	EDR ID	Site Name	Site Address	Zip	Database(s)
SAN DIEGO	S114643031	LAURA SCUDDERS	8329 CASE ST		RGA LUST
SAN DIEGO	1009128272	DAISY CLEANERS	4856 CASE ST		EDR US Hist Cleaners
SAN DIEGO	1008998264	PACIFIC BEACH GARAGE	6821 CASS ST		EDR US Hist Auto Stat
SAN DIEGO	1016305226	ONE HOUR MARTINIZING	5010 CASS STREET # A & B		FINDS
SAN DIEGO	1008996951	RODS T GERMAN MOTORS	8165 CASS ST		EDR US Hist Auto Stat
SAN DIEGO	S113999296		CASTELLANA ROAD AND CRESPO DRIVE		CHMIRS
SAN DIEGO	S114679868	S.D. FIRE STATION #22	1055 CATALINA		RGA LUST
SAN DIEGO	S108404938		1902 CATCHELL RD.		CHMIRS
SAN DIEGO	S110420016		4426 CATHER AVE. IN THE UNIVERSITY CITY AREA, IN THE VICINIT		CHMIRS
SAN DIEGO	S114634838	IMPERIAL BEACH NAVAL AUXILI	1200 CATLIN STREET		RGA LUST
SAN DIEGO	S105676144		1439 CAVOI CIRCLE		CHMIRS
SAN DIEGO	S111753791		CEASAR CHAVEZ PARKWAY		CHMIRS
SAN DIEGO	S109036238		144 EAST CEASAR CHAVEZ		CHMIRS
SAN DIEGO	S114594083	CEDAR AVENUE PROPERTY	930 CEDAR AV		RGA LUST
SAN DIEGO	S114692804	SOLANA BEACH TRANSIT CENTER	105 N CEDROS AV		RGA LUST
SAN DIEGO	S114583274	BILL SMITH FOREIGN CAR SERV	136 N CEDROS AV		RGA LUST
SAN DIEGO	S114660174	NCTD, S. OF SOLANA BCH STAT	111 S CEDROS AV		RGA LUST
SAN DIEGO	S114593375	CBS SCIENTIFIC COMPANY INC	420 S CEDROS AV		RGA LUST
SAN DIEGO	S114692872	SOLONA BEACH SCHOOL	356 N CEDROS AV		RGA LUST
SAN DIEGO	1009129356	OLD TOWN WASH	20 CENT 2391 SAN DIEGO AV		EDR US Hist Cleaners
SAN DIEGO	1009129005	KWIK & KLEAN-204065-CENT WASH	204065 CENT WASH "LAUNDRIES-SELF SERVE" EL CAJON		EDR US Hist Cleaners
SAN DIEGO	S114641865	LA MESA SHEET METAL WORKS,	8135 CENTER DR		RGA LUST
SAN DIEGO	S114610080	DELP PLASTERING	8160 CENTER ST		RGA LUST
SAN DIEGO	S100223237		CENTER AND PARK BLVD		CHMIRS
SAN DIEGO	S114622558	FORMER GOLDEN STATE FABRICS	8300 CENTER STREET		RGA LUST
SAN DIEGO	2007329886		CENTRAL SAN DIEGO BAY		CHMIRS
SAN DIEGO	S112839886	RREEF MANAGEMENT COMPANY	CENTURY COMMERCE CENTER		ERNS
SAN DIEGO	S106399713		12112 CERANTO VALLEY ROAD	92123	HAZNET
SAN DIEGO	2008894685		1444 CESAR CHAVEZ PRKWY		CHMIRS
SAN DIEGO	1016430828	SDCTY-FIRE-RESCUE DEPT, FIRE STATION 7	1444 CESAR CHAVEZ PKWY		ERNS
SAN DIEGO	2008894685		1444 CESAR CHAVEZ PRKWY		FINDS
SAN DIEGO	S114676505	RESTAURANT DEPOT	1335 CESAR E CHAVEZ WAY		ERNS
SAN DIEGO	S110980415		1449 CESAR CHAVEZ PKWY		RGA LUST
SAN DIEGO	S114588316	BURLINGTON NORTHERN & SANTA FE RAILWAY COMPANY	1340 CESAR CHAVEZ PARKWAY		CHMIRS
SAN DIEGO	S114660297	NELSON & SLOAN	10322 CHANNEL RD		RGA LUST
SAN DIEGO	S107451416		CHANNEL LANE AT MOLE RD.		CHMIRS
SAN DIEGO	2004743257		CHANNEL INTO SAN DIEGO HARBOR		ERNS
SAN DIEGO	91224678		CHANNEL 117		ERNS
SAN DIEGO	S114609382	DAVE MARTIN SUPPLIES	10168 CHANNEL RD		RGA LUST
SAN DIEGO	S114571768	ANDERSON DRILLING	10303 CHANNEL RD		RGA LUST
SAN DIEGO	S112827116		CHANNEL RUNNING ALONG MISSION BAY DRIVE AT 5 NORTHBOUND ON-R		CHMIRS
SAN DIEGO	S114609384	DAVE MARTIN SUPPLY	10168 CHANNEL RD		RGA LUST
SAN DIEGO	99609600		CHART HOUSE RESTAURANT		ERNS
SAN DIEGO	S114692871	SOLIMAC	412 W CHASE AV		RGA LUST

City	EDR ID	Site Name	Site Address	Zip	Database(s)
SAN DIEGO	S114573469	ARCO #1677	404 E CHASE AV		RGA LUST
SAN DIEGO	S114683955	SCOTTY EMBLETONS TEXACO SER	412 W CHASE AV		RGA LUST
SAN DIEGO	S114575494	ARCO PRODUCT CO.	404 E CHASE AV		RGA LUST
SAN DIEGO	S114609139	DANA JR HIGH SCHOOL	1775 CHATSWORTH		RGA LUST
SAN DIEGO	S1113099088	CHISM BROTHERS PAINTING	9235 CHEESAPEAKE DR UNIT R	92123	HAZNET
SAN DIEGO	S112854421	C & C INSURANCE RESTORATION	9174 CHEESAPEAKE DRIVE	92123	HAZNET
SAN DIEGO	S113077962	PHOTO VISION	9424 CHEESAPEAKE #1304	92123	HAZNET
SAN DIEGO	S112863443	COPLEY BUSINESS PARK ASSOCIATES	9143 CHESAPEAKE AVE	92123	HAZNET
SAN DIEGO	S112845329	1X DYNAELECTRIC	9505 CHESAPEAKE		RGA LUST
SAN DIEGO	S114595143	CHESTNUT HOMES	CHESTNUT AV		RGA LUST
SAN DIEGO	S114578615	CHESTNUT HOMES AT&T	CHIHUAHUA VALLEY		RGA LUST
SAN DIEGO	S109348935	MCAS MIRAMAR UST BASE PERMIT	CHILD DEVELOPMENT CENTER	92145	SAN DIEGO CO. SAM
SAN DIEGO	S109044378		CHILDREN'S HOSPITAL 1320 CHILDREN'S WAY SAN DIEGO ,CA		CHMIRS
SAN DIEGO	S106392596		CHOLLAS CREEK, NORTH OF PIER 1 AT NAVAL STATION SAN DIEGO		CHMIRS
SAN DIEGO	S113999200		7400 CHOTCAW BLVD		CHMIRS
SAN DIEGO	1005831920	MINING AT OASIS RANCH	CHUCHUA RD		FINDS
SAN DIEGO	S108401893		CHULA VISTA BOAT MARINA		CHMIRS
SAN DIEGO	1008996232	ARNOLD S GARAGE	3262-5351 F CHULA VISTA		EDR US Hist Auto Stat
SAN DIEGO	1008995932	FUSON GARAGE	333 E CHULA VISTA		EDR US Hist Auto Stat
SAN DIEGO	1008997635	LAUBMAYER B L	365 K CHULA VISTA		EDR US Hist Auto Stat
SAN DIEGO	S111755260		CHULA VISTA MARINA		CHMIRS
SAN DIEGO	1008995447	FOSTER S C	312 E CHULA VISTA		EDR US Hist Auto Stat
SAN DIEGO	1008997388	CURTIS BERT	332 E CHULA VISTA		EDR US Hist Auto Stat
SAN DIEGO	1008995797	VAN WART W H	392 E CHULA VISTA		EDR US Hist Auto Stat
SAN DIEGO	1008997275	HELM K H	279 F CHULA VISTA		EDR US Hist Auto Stat
SAN DIEGO	1008995718	FUSON S GARAGE	3332-4272 F CHULA VISTA		EDR US Hist Auto Stat
SAN DIEGO	1009122140	HURST G M	390 E CHULA VISTA		EDR US Hist Auto Stat
SAN DIEGO	1008999787	KINDY S CHEVRON STATION	397 E CHULA VISTA		EDR US Hist Auto Stat
SAN DIEGO	1009130494	CHULA VISTA SELF SERVICE LAUNDRY	329 E CHULA VISTA		EDR US Hist Cleaners
SAN DIEGO	1008997466	SOUTH BAY CHEVROLET CO	3142-1736 F CHULA VISTA		EDR US Hist Auto Stat
SAN DIEGO	1008997190	SIPPLE P R	314 F CHULA VISTA		EDR US Hist Auto Stat
SAN DIEGO	1009128694	PUNTON G C	615 H CHULA VISTA		EDR US Hist Auto Stat
SAN DIEGO	1009130480	STAR CLEANERS	335 E CHULA VISTA		EDR US Hist Cleaners
SAN DIEGO	1008996557	FUSON W W	333 F CHULA VISTA		EDR US Hist Auto Stat
SAN DIEGO	1009130474	QUICK SERVICE CLEANERS	635 E CHULA VISTA		EDR US Hist Cleaners
SAN DIEGO	S114593200	CASTLE CREEK COUNTRY CLUB	8797 CIRCLE R DR		RGA LUST
SAN DIEGO	87463646		CIRRECE ST		ERNS
SAN DIEGO	S114602353	CITRACADO EXXON	825 N CITRACADO PY		RGA LUST
SAN DIEGO	S114643553	LEMON GROVE AUTO	3465 CITRUS ST		RGA LUST
SAN DIEGO	96493078		CITY UNBLOCKED SEWER ON 03/02/96, NO SUBSEQUENT C/U, SLUDGE		ERNS
SAN DIEGO	S105649742		NORTH CITY RECLAMATION PLANT		CHMIRS
SAN DIEGO	S114660251	NELCO OIL REFINING CORPORATION	615 CIVIC CENTER DRIVE		RGA LUST
SAN DIEGO	S114660252	NELCO OIL REFINING CORPORATION	615 CIVIC CENTER DR		RGA LUST
SAN DIEGO	S114632613	HILLTOP HIGH SCHOOL	555 CLAIRE AV		RGA LUST
SAN DIEGO	S114576811	ARCO	4498 CLAIREMONT MESA B		RGA LUST
SAN DIEGO	S114697543	SUPER-7 #19273	7801 CLAIREMONT MESA B		RGA LUST

City	EDR ID	Site Name	Site Address	Zip	Database(s)
SAN DIEGO	S114675461	REGAN RECUCLING	4180 CLAIREMONT MESA B		RGA LUST
SAN DIEGO	S114642241	LAILAW WASTE SYSTEMS	8364 CLAIREMONT MESA B		RGA LUST
SAN DIEGO	S114618933	FAMILY FUN CENTER	6999 CLAIREMONT MESA B		RGA LUST
SAN DIEGO	S114575531	ARCO PRODUCTS CO	8820 CLAIREMONT MESA B		RGA LUST
SAN DIEGO	S114575496	ARCO PRODUCT CO	8820 CLAIREMONT MESA B		RGA LUST
SAN DIEGO	S114575117	ARCO 6128	4498 CLAIREMONT MESA B		RGA LUST
SAN DIEGO	S114634639	I-805 & CLAIREMONT MESA BL	805 CLAIREMONT MESA B		RGA LUST
SAN DIEGO	S114703614	THRIFTY SERVICE STATION #11	4202 CLAIREMONT MESA B		RGA LUST
SAN DIEGO	S114654689	MOBIL SERVICE STATION (#18-A	10496 CLAIREMONT MESA B		RGA LUST
SAN DIEGO	S114585031	BLVD CLEANERS	9280 CLAIREMONT MESA B		RGA LUST
SAN DIEGO	1009128776	CLAIREMONT NORGE CLEANING VILLAGE	303 B CLAIREMONT DR		EDR US Hist Cleaners
SAN DIEGO	S114574640	ARCO #6128	4498 CLAIREMONT MESA B		RGA LUST
SAN DIEGO	S114639303	KEARNEY MESA FORD	7303 CLAIREMONT MESA B		RGA LUST
SAN DIEGO	S114682142	SANI-TAINER INC	8364 CLAIREMONT MESA B		RGA LUST
SAN DIEGO	S114580421	BARRY'S CHEVRON	7070 CLAIREMONT MESA B		RGA LUST
SAN DIEGO	S114653921	MOBIL OI. CORP.	8380 CLAIREMONT MESA B		RGA LUST
SAN DIEGO	1008997440	PIERSON S RICHFIELD SERVICE	5405 CLAIREMONT CT		EDR US Hist Auto Stat
SAN DIEGO	1009129694	SUN CLEANERS	46 BO CLAIREMONT MESA BLVD		EDR US Hist Cleaners
SAN DIEGO	S114596005	CHEVRON #9-1625	7070 CLAIREMONT MESA B		RGA LUST
SAN DIEGO	S114663823	ONE HOUR CLEANERS	10472 CLAIREMONT MESA B		RGA LUST
SAN DIEGO	S114629209	GROSSMONT BANK	3802 CLAIREMONT MESA B		RGA LUST
SAN DIEGO	S114674302	RANCHO OLDSMOBILE	8104 CLAIREMONT MESA B		RGA LUST
SAN DIEGO	S114674233	RANCHO JEEP/EAGLE	8118 CLAIREMONT MESA B		RGA LUST
SAN DIEGO	S114594205	CENTER CITY FORD	7303 CLAIREMONT MESA B		RGA LUST
SAN DIEGO	S114729580	LAILAW WASTE SYSTEMS	8364 CLAIREMONT		RGA LF
SAN DIEGO	S114603866	CLARKLIFT OF SAN DIEGO	9332 CLAIREMONT MESA B		RGA LUST
SAN DIEGO	S114701008	TEXACO/CLAIREMONT MESA 4504	4504 CLAIREMONT MESA B		RGA LUST
SAN DIEGO	S114655241	MOBIL STATION 18-EQH	4505 CLAIREMONT MESA B		RGA LUST
SAN DIEGO	S114688124	SHELL SERVICE STATION	4495 CLAIREMONT MESA B		RGA LUST
SAN DIEGO	1009128381	MODERN CLEANERS	3062 CLAIREMONT OR		EDR US Hist Cleaners
SAN DIEGO	S114705317	TOSCO 76 #6408	7415 CLAIREMONT MESA B		RGA LUST
SAN DIEGO	S114722155	WILDCAT ARCO	5405 CLAIREMONT MESA B		RGA LUST
SAN DIEGO	S114702662	THRIFTY #117	4724 CLAIREMONT MESA B		RGA LUST
SAN DIEGO	S114629324	GS PARSONS CO.	9010 CLAIREMONT MESA B		RGA LUST
SAN DIEGO	S114649600	MCDONALDS CORP.	8929 CLAIREMONT MESA B		RGA LUST
SAN DIEGO	S114603863	CLARKLIFT OF S.D.	9332 CLAIREMONT MESA B		RGA LUST
SAN DIEGO	S114600729	CHEVRON	4798 CLAIREMONT MESA B		RGA LUST
SAN DIEGO	S114694172	SOUTHLAND - CLAIREMONT MESA	7801 CLAIREMONT MESA B		RGA LUST
SAN DIEGO	S114626117	GASOLINE TANKER ROLLOVER	805 CLAIREMONT MESA BL		RGA LUST
SAN DIEGO	S114634638	I-805 & CLAIREMONT MESA BL W.	805 CLAIREMONT MESA BL		RGA LUST
SAN DIEGO	S114701010	TEXACO/CLAIREMONT MESA 7785	7785 CLAIREMONT MESA B		RGA LUST
SAN DIEGO	S114578246	ASSESSOR KEARNY MESA	9225 CLAIREMONT MESA B		RGA LUST
SAN DIEGO	S114576832	ARCO	5405 CLAIREMONT MESA B		RGA LUST
SAN DIEGO	S114609006	DAISY CLEANERS	4465 CLAIREMONT MESA B		RGA LUST
SAN DIEGO	S114603741	CLAIRMONT MESA UNION 76	7415 CLAIREMONT MESA B		RGA LUST
SAN DIEGO	1009128771	CLAIREMONT SQUARE DRIVE THRU CLEANERS	CLAIREMONT DR		EDR US Hist Cleaners
SAN DIEGO		4971E?DR			

City	EDR ID	Site Name	Site Address	Zip	Database(s)
SAN DIEGO	S114655165	MOBIL STATION #18-EPY	8380 CLAIREMONT MESA B		RGA LUST
SAN DIEGO	S114722256	WILLIAM J SULLIVAN #3035	8820 CLAIREMONT MESA B		RGA LUST
SAN DIEGO	S114622925	FORMER REGAN RECYCLING	4180 CLAIREMONT MESA B		RGA LUST
SAN DIEGO	S113093385	ESTELA BUSTAMANTE DMD	9340 CLAIRMONT MESA BLVD,#C	92111	HAZNET
SAN DIEGO	S114623095	FORMER SHELL STATION	4495 CLAIRMONT MESA BLV		RGA LUST
SAN DIEGO	S107448312		10969 CLAIRMONT MESA		CHMIRS
SAN DIEGO	S114700853	TEXACO STATION	7785 CLAIRMONT MESA BLVD		RGA LUST
SAN DIEGO	S114687032	SHELL OIL SERVICE STATION	2606 CLAIRMONT DR		RGA LUST
SAN DIEGO	1016293272	EXPLORING FAMILY SCHOOL	3040 CLAIRMONT DR		FINDS
SAN DIEGO	S113037090	FUGI TRUCOLOR, INC	7420 CLAIRMONT MESA BLVD #101	92111	HAZNET
SAN DIEGO	S113070550	PENSKE AUTO CENTER #4260	7655 CLAIRMONT MESA BLVD	92111	HAZNET
SAN DIEGO	S112872687	PERFORMANCE BICYCLE INC	7582 CLAIRMONT MESA BLVD	92111	HAZNET
SAN DIEGO	S113033910	ARCO PRODUCTS COMPANY	8820 CLAIRMONT MESA	92123	HAZNET
SAN DIEGO	S110977679		5385 CLAIRMONT MESA BLVD		CHMIRS
SAN DIEGO	S114699845	TEXACO 61-250-0188	7785 CLAIRMONT MESA BLVD		RGA LUST
SAN DIEGO	S106399613		2920 CLAIRMONT DRIVE		CHMIRS
SAN DIEGO	S114623094	FORMER SHELL STATION	4495 CLAIRMONT MESA BLVD		RGA LUST
SAN DIEGO	S112839237	BANK OF AMERICA	7373 CLAIRMONT MESA	92111	HAZNET
SAN DIEGO	S113795974	AIRGAS USA, LLC	9010 CLAIRMONT MESA BLVD	92123	HAZNET
SAN DIEGO	S113086086	SHELL	2606 CLAIRMONT DR	92123	HAZNET
SAN DIEGO	1014675850	EXXONMOBIL OIL CORP	10496 CLAIRMONT MESA BLVD		FINDS
SAN DIEGO	S112925794	BOX APPLIANCE INC	8360 CLAIRMONT MESA BLVD STE 101	92111	HAZNET
SAN DIEGO	S113012346	AIRGAS WEST INC	9010 CLAIRMONT MESA BLVD	92123	HAZNET
SAN DIEGO	S113033535	ARCO PRODUCTS CO FAC 3035	8820 CLAIRMONT MESA	92123	HAZNET
SAN DIEGO	S114699846	TEXACO 61-250-0188	7785 CLAIRMONT MESA BLV		RGA LUST
SAN DIEGO	S112840313	UNION BANK	7770 CLAIRMONT MESA BLVD	92111	HAZNET
SAN DIEGO	S113028148	KMART #4260	7655 CLAIRMONT MESA BLVD	92111	HAZNET
SAN DIEGO	S113171475	KEARNY EXPANSION	9190 CLAIRMONT MESA BLVD	92123	HAZNET
SAN DIEGO	S105671871		2920 CLAIRMONT DR.		CHMIRS
SAN DIEGO	S113043030	CARE GIVERS HOME THERAPIES	9765 CLAIRMONT MESA BLVD STE A	92124	HAZNET
SAN DIEGO	S113000607	SANI-TAINER INC	8364 CLAIRMONT MESA BLVD	92111	HAZNET
SAN DIEGO	S112839893	BURNHAM PACIFIC PROPERTIES INC	7341 CLAIRMONT MESA BLVD	92111	HAZNET
SAN DIEGO	S113041412	BLACK & DECKER SVC CTR	9270 CLAIRMONT MESA	92123	HAZNET
SAN DIEGO	1014676508	CHEVRON 91625	7700 CLAIRMONT MESA		FINDS
SAN DIEGO	S107450738		7655 CLAIRMOUNT MESA BLVD		CHMIRS
SAN DIEGO	S112884530	AMERICAN ASSETS	3083 CLAREMONE DR	92127	HAZNET
SAN DIEGO	S109040585		7330 CLAREMONT & MESA		CHMIRS
SAN DIEGO	S1056673717		1496 CLAREMONT MESA BLVD		CHMIRS
SAN DIEGO	8874578		9400 CLAREMONT MESA		ERNS
SAN DIEGO	2004742416		10969 CLAREMONT MESA		ERNS
SAN DIEGO	1016264955	CLARK SIGNS INC	CLARK WILLIAM		FINDS
SAN DIEGO	S109040593		7380 CLARMONT MESA BLVD.		CHMIRS
SAN DIEGO	1016293318	ARMSTRONG MCCALL	9989 CLARMONT MESA BLVD		FINDS
SAN DIEGO	1009128453	NORGE LAUNDRY	1 CLEANING VILLAGE 3333 ROSECRANS ST		EDR US Hist Cleaners
SAN DIEGO	S110980832		CLEAR WATER WAY AND DAIRY MART		CHMIRS
SAN DIEGO	S1056675203		ST CLEMENTI ISLAND, NEAR THE PIER		CHMIRS
SAN DIEGO	S114588791	C&M MEAT PACKING	2501 CLEVELAND AV		RGA LUST

City	EDR ID	Site Name	Site Address	Zip	Database(s)
SAN DIEGO	S114578449	AT&SF FUEL TANKS	117 CLEVELAND ST		RGA LUST
SAN DIEGO	S114710531	UNOCAL #0540	523 S CLEVELAND ST		RGA LUST
SAN DIEGO	S114718126	VAN DER LINDEN ELECTRIC INC	1007 S CLEVELAND ST		RGA LUST
SAN DIEGO	S114684517	SEASIDE AUTO BODY	901 S CLEVELAND ST		RGA LUST
SAN DIEGO	S114684304	SEA SHELL	423 N CLEVELAND ST		RGA LUST
SAN DIEGO	S114578649	ATCHISON TOPEKA & SANTA FE	117 CLEVELAND ST		RGA LUST
SAN DIEGO	S114723500	WSI METAL SPRAY	1839 CLEVELAND AV		RGA LUST
SAN DIEGO	S114721295	WESTERN IND. AND MARINE SER	1839 CLEVELAND AV		RGA LUST
SAN DIEGO	S114588323	BURLINGTON NORTHERN/SANTA F	117 CLEVELAND ST		RGA LUST
SAN DIEGO	S114663008	OCEANSIDE ICE CO.	421 S CLEVELAND ST		RGA LUST
SAN DIEGO	S114684206	SDG&E OCEANSIDE GAS REG.STA	601 S CLEVELAND ST		RGA LUST
SAN DIEGO	S114622147	FORMER CHEVRON/OCEANSIDE LA	N CLEVELAND ST		RGA LUST
SAN DIEGO	S114684512	SEASHELL OIL & CHEMICAL	423 N CLEVELAND ST		RGA LUST
SAN DIEGO	S114627641	GOLDEN AUTO	1119 S CLEVELAND ST		RGA LUST
SAN DIEGO	S114698046	T & R AUTO REPAIRS	323 S CLEVELAND ST		RGA LUST
SAN DIEGO	S114663337	OLD CORPORATION YARD/PARCEL	501 N CLEVELAND ST		RGA LUST
SAN DIEGO	S114593275	CATELLUS DEVELOPMENT CORP.	119 N CLEVELAND ST		RGA LUST
SAN DIEGO	S114622970	FORMER SEA SHELL OIL	423 N CLEVELAND ST		RGA LUST
SAN DIEGO	S114598145	CHEVRON BULK STORAGE YARD	N CLEVELAND ST		RGA LUST
SAN DIEGO	1008996756	DODGE SHOP THE	446 WEST CLIFF CT		EDR US Hist Auto Stat
SAN DIEGO	S100279058		510 CLOVERDALE RD		CHMIRS
SAN DIEGO	S106391492		CMSD JUST SOUTH OF CORONADO BAY BRIDGE (USS CHANDLER NAVAL D		CHMIRS
SAN DIEGO	S114623953	FRANK MATTHEWS PROPERTY	263 S COAST HY		RGA LUST
SAN DIEGO	S114708054	U-HAUL OF OCEANSIDE	802 S COAST HY		RGA LUST
SAN DIEGO	S114655470	MOBIL	1742 S COAST HY		RGA LUST
SAN DIEGO	S114632491	HILL STREET TEXACO	801 N COAST HY		RGA LUST
SAN DIEGO	S114599983	CHEVRON/PRPSD CIVIC CNTR PL	401 N COAST HY		RGA LUST
SAN DIEGO	S114595912	CHEVRON #9-1191 OCEANSIDE	1601 N COAST HY		RGA LUST
SAN DIEGO	S114636171	J W COLACHIS COMPANY	411 S COAST BL		RGA LUST
SAN DIEGO	S114636169	J W COLACHIS CO	411 S COAST BL		RGA LUST
SAN DIEGO	8873396		COAST BLVD		ERNS
SAN DIEGO	S112829773		COAST BLVD CROSSING, CITY: SAN DIEGO- DEL MAR		CHMIRS
SAN DIEGO	S114587501	BUCK'S TEXACO	628 S COAST HY		RGA LUST
SAN DIEGO	S114642030	LABBE SERVICE	801 N COAST HY		RGA LUST
SAN DIEGO	S114706696	TRI-CITY PLATING	1307 S COAST HY		RGA LUST
SAN DIEGO	S114682116	SANESCO, OCEANSIDE	1943 S COAST HY		RGA LUST
SAN DIEGO	S114604325	COAST BLVD PROPERTY	745 S COAST BL		RGA LUST
SAN DIEGO	S114592826	CARPENTER'S GARAGE	1501 N COAST HY		RGA LUST
SAN DIEGO	S114613463	ECONO LUBE N TUNE	1942 S COAST HY		RGA LUST
SAN DIEGO	S114579535	B & R BUGGIES	1523 S COAST HY		RGA LUST
SAN DIEGO	S114702861	THRIFTY #401	802 N COAST HY		RGA LUST
SAN DIEGO	S114655409	MOBIL	1201 S COAST HY		RGA LUST
SAN DIEGO	S114663014	OCEANSIDE IMPORTS	1426 S COAST HY		RGA LUST
SAN DIEGO	S114682124	SANESCO	1943 S COAST HY		RGA LUST
SAN DIEGO	S114587457	BUBBLE BATH CAR WASH	1621 S COAST HY		RGA LUST
SAN DIEGO	S114709176	UNION BANK OF CALIFORNIA	102 N COAST HY		RGA LUST

City	EDR ID	Site Name	Site Address	Zip	Database(s)
SAN DIEGO	S114623408	FORMER WINSTON TIRE	1106 S COAST HY		RGA LUST
SAN DIEGO	S114609830	DEL MAR POWERHOUSE	1658 COAST BL		RGA LUST
SAN DIEGO	S114671342	POWERHOUSE PARK	1638 COAST BL		RGA LUST
SAN DIEGO	S114685178	SEWER PUMP STATION # 24	298 COAST BL		RGA LUST
SAN DIEGO	S114686999	SHELL OIL PRODUCTS SERVICE	601 N COAST HY		RGA LUST
SAN DIEGO	S114711074	UNOCAL #4220	1802 S COAST HY		RGA LUST
SAN DIEGO	S114632936	HOLIDAY INN EXPRESS	937 N COAST HY		RGA LUST
SAN DIEGO	S114661450	NORTH COUNTY AUTO SERVICE	1520 S COAST HY		RGA LUST
SAN DIEGO	S114574529	ARCO #6021	1801 S COAST HY		RGA LUST
SAN DIEGO	2009903883		COAST GUARD MOORINGS		ERNS
SAN DIEGO	S114687119	SHELL OIL	1202 S COAST HY		RGA LUST
SAN DIEGO	S114625744	GARY'S AUTO & RV SERVICE	1540 S COAST HY		RGA LUST
SAN DIEGO	2008903883		COAST GUARD MOORINGS		ERNS
SAN DIEGO	1010021109	SAN DIEGO STATE UNIVERSITY	COASTAL WATERS LABORATORY		FINDS
SAN DIEGO	93305310		CODE 18, 45249 MIRAMAR WAY	92145	ERNS
SAN DIEGO	S113064054	MAGIC COPY PRINTERS	6506 EL COJON BLVD.#B	92115	HAZNET
SAN DIEGO	S114607386	COUNTY OF SD-VALLEY CTR RS	28565 COLE GRADE RD		RGA LUST
SAN DIEGO	S114604708	COLE GRADE RD DRUG LAB	30826 COLE GRADE RD		RGA LUST
SAN DIEGO	S114607385	COUNTY OF SD-VALLEY CENTER	28565 COLE GRADE RD		RGA LUST
SAN DIEGO	S114667676	PAUMA VALLEY SCHOOL	33158 COLE GRADE RD		RGA LUST
SAN DIEGO	S106391992		1731 COLGATE CIRCLE - IN THE CANYON BEHIND THIS ADDRESS		CHMIRS
SAN DIEGO	1009129697	TERRY S CLEANERS	36218 COLLEGE AV		EDR US Hist Cleaners
SAN DIEGO	S110421612	HOLY SPIRIT SCHOOL	COLLEGE AVE AT SR 94		CHMIRS
SAN DIEGO	S114728795	TEXACO USA	COLLEGE GROVE DRIVE		RGA LF
SAN DIEGO	S114700896		3401 COLLEGE BL		RGA LUST
SAN DIEGO	S114694173	SOUTHLAND - COLLEGE AV, SD	3603 E COLLEGE AV		RGA LUST
SAN DIEGO	1009128144	COLLEGE SHOP CLEANERS	4847 COLLEGE AV (BEHIND HOME FEDERAL) (92115),		EDR US Hist Cleaners
SAN DIEGO	1009129753	FINE DRY CLEANING BY GOLDFELD	133 COLLEGE GROVE DR		EDR US Hist Cleaners
SAN DIEGO	1009128445	TWENTY FIVE CENT WASH	3619 COLLEGE GARDENS CT		EDR US Hist Cleaners
SAN DIEGO	S114604788	COLLEGE EXXON SERVICE	3401 COLLEGE BL		RGA LUST
SAN DIEGO	S114701015	TEXACO/COLLEGE BLVD 3401	3401 COLLEGE BL		RGA LUST
SAN DIEGO	S114633170	HOME FEDERAL S&L	3301 COLLEGE AV		RGA LUST
SAN DIEGO	1009128179	FINE DRY CLEANING & TAILORING	248 COLLEGE GROVE DR		EDR US Hist Cleaners
SAN DIEGO	S114618838	FALLBROOK CITRUS COMPANY IN	202 W COLLEGE ST		RGA LUST
SAN DIEGO	1006834788	HOLY SPIRIT SCHOOL	COLLEGE GROVE DRIVE		FINDS
SAN DIEGO	S114701485	TEXACO	3401 COLLEGE BL		RGA LUST
SAN DIEGO	S114689929	SHELL	3502 COLLEGE BL		RGA LUST
SAN DIEGO	S114686896	SHELL OIL CO.	3502 COLLEGE BL		RGA LUST
SAN DIEGO	1009128366	FINE DRY CLEANING BY JOE MEDAKI	133 COLLEGE		EDR US Hist Cleaners
SAN DIEGO	1009128995	K & K LAUNDRY & CLEANERS	36211/2 COLLEGE AVE		EDR US Hist Cleaners
SAN DIEGO	1006838172	SOUTH CHOLLAS SANITARY LANDFILL	COLLEGE GROVE DRIVE		FINDS
SAN DIEGO	S114699979	TEXACO MARKETING & REFINING	3401 COLLEGE BL		RGA LUST
SAN DIEGO	S114732914	SOUTH CHOLLAS SANITARY LANDFILL	COLLEGE GROVE DRIVE		RGA LF
SAN DIEGO	1009127721	BRANDON HARRIET MRS	3233 COLLEY LN		EDR US Hist Cleaners
SAN DIEGO	98468891		COLLWOOD BLVD AT COLLWOOD WAY		CHMIRS
SAN DIEGO	1008998135	PARAMOUNT GARAGE	COLOR		ERNS
SAN DIEGO			12307876 COLUMBIA ST		EDR US Hist Auto Stat

City	EDR ID	Site Name	Site Address	Zip	Database(s)
SAN DIEGO	1008989624	SAN DIEGO BATTERY & IGNITION CO MISSION GARAGE	1058 COLUMBIA THROUGH TO INDIA		EDR US Hist Auto Stat
SAN DIEGO	1008998753	MISSION GARAGE (THE ORIGINAL)	10583694 COLUMBIA ST		EDR US Hist Auto Stat
SAN DIEGO	1009127661	SAN DIEGO STEAM LAUNDRY	11656178 COLUMBIA ST		EDR US Hist Cleaners
SAN DIEGO	1008998047	PETERSON BROS AUTO SHEET METAL WORKS	8502164 COLUMBIA ST		EDR US Hist Auto Stat
SAN DIEGO	96516217		COM NAV BASE SAN DIEGO 32ND STREET / PIER 7		ERNS
SAN DIEGO	8715780		M/A COM GOVT SYSTEMS INC		ERNS
SAN DIEGO	1016293290	BULLOCK'S MISSION VALLEY MALL	1555 COMINO DE LA REINA		FINDS
SAN DIEGO	S106399725		COMINO DEL RIO SOUTH		CHMIRS
SAN DIEGO	1008996946	MISSION BAY IMPORTS ~8465A~COMMERCE AVE	8465A COMMERCE AVE "A T S AUTOMATIC"	0	EDR US Hist Auto Stat
SAN DIEGO	2000548158		COMMERCIAL BASIN AREA		ERNS
SAN DIEGO	92256203		COMMERCIAL BASIN		ERNS
SAN DIEGO	8852155		COMMERCIAL BASIN/PIER IN FISHERMANS VILLAGE WORKER ON DOCK A		ERNS
SAN DIEGO	S114571015	AMERICAN CUSTOM CHROME	8230 COMMERCIAL ST		RGA LUST
SAN DIEGO	S105657044		COMMERCIAL BASIN - AMERICA'S CUP HARBOR		CHMIRS
SAN DIEGO	92270790		COMMERCIAL BASIN, SAN DIEGO HARBOR		ERNS
SAN DIEGO	S114673712	R.L. DETERS AND SONS	8180 COMMERCIAL ST		RGA LUST
SAN DIEGO	S114602863	CITY OF LA MESA, COMMERCIAL	8152 COMMERCIAL ST		RGA LUST
SAN DIEGO	S114586549	BRADCO INTERNATIONAL LTD.	8104 N COMMERCIAL ST		RGA LUST
SAN DIEGO	S108403286		COMMERCIAL BASIN NORTH CHANNEL DAY BEACON NUMBER 7		CHMIRS
SAN DIEGO	2002592868		COMMERCIAL BASIN	0	ERNS
SAN DIEGO	S114608820	D F MASONRY	8260 COMMERCIAL ST		RGA LUST
SAN DIEGO	S114586552	BRADCO INTERNATIONAL LTD	8104 N COMMERCIAL ST		RGA LUST
SAN DIEGO	S114641968	LA RUSSA FAMILY TRUST	8130 COMMERCIAL ST		RGA LUST
SAN DIEGO	S105650145		COMMERCIAL BASIN, SAN DIEGO HARBOR		CHMIRS
SAN DIEGO	2000525134		COMMERCIAL BASIN	0	ERNS
SAN DIEGO	99627001		COMMERCIAL BASIN SAN DIEGO BAY		ERNS
SAN DIEGO	S106392386		COMMERCIAL BASIN - BETWEEN SUN HARBOR MARINA & DRISCOLLS BOA		CHMIRS
SAN DIEGO	S105653853		COMMERCIAL BASIN ON HARBOR DR.		CHMIRS
SAN DIEGO	S114672732	PUBLIC WORKS DEPARTMENT	8152 COMMERCIAL ST		RGA LUST
SAN DIEGO	1009127426	SAN DIEGO RUG FACTORY	25523320 COMMERCIAL ST		EDR US Hist Cleaners
SAN DIEGO	90167545		COMMERCIAL BASIN / SAN DIEGO BAY		ERNS
SAN DIEGO	S105653727		COMMERCIAL BASIN, SUN HARBOR MARINA.		CHMIRS
SAN DIEGO	S109041289		COMMERCIAL BASIN, AMERICA CUP HARBOR, MOORING NUMBER 0 2, CH		CHMIRS
SAN DIEGO	2008913097		COMMERCIAL BASIN		ERNS
SAN DIEGO	2009913097		COMMERCIAL BASIN		ERNS
SAN DIEGO	2005603498		COMMISSARY PARKING LOT		ERNS
SAN DIEGO	S114612582	E&E TRANSPORTATION INC.	13420 COMMUNITY RD		RGA LUST
SAN DIEGO	S114620059	FIRE STATION #1	13050 COMMUNITY RD		RGA LUST
SAN DIEGO	96496780		COMNAV BASE PIER 2		ERNS
SAN DIEGO	S105676787		COMNAV BASE, PIER 2 NORTH		CHMIRS
SAN DIEGO	2000516835		COMNAV BASE	0	ERNS
SAN DIEGO	2001557381		COMNAV BASE		ERNS
SAN DIEGO	1016292747	WATKINS CONTRACTING INC	6490 COMPLEX ST STE 603		FINDS

City	EDR ID	Site Name	Site Address	Zip	Database(s)
SAN DIEGO	8711802		COMPLEX DRIVE/ PARKING LOT AT BEND		ERNS
SAN DIEGO	1009128344	MILLER S CARPET CARE 8911G7DR	COMPLEX DR		EDR US Hist Cleaners
SAN DIEGO	2001566469		COMPOUND 805		ERNS
SAN DIEGO	S11755136		2828 COMSTOCK AT APPERT COURT		CHMIRS
SAN DIEGO	1009127884	PRACTICAL CLEANERS	3027 CONGRESS ST		EDR US Hist Cleaners
SAN DIEGO	1008996666	SPEED SHOP	3210 CONGRESS ST		EDR US Hist Auto Stat
SAN DIEGO	S108405969		CONN. MARITIME, PIER 4		CHMIRS
SAN DIEGO	2005629890		CONN. MARITIME		ERNS
SAN DIEGO	S114719201	VISTA IRRIGATION DISTRICT	202 W CONNECTICUT AV		RGA LUST
SAN DIEGO	2002627360		CONNECTOR RAMP	0	ERNS
SAN DIEGO	S114641062	L.M.S.V. OPERATIONS CENTER	3838 CONRAD DR		RGA LUST
SAN DIEGO	S114694932	SPRING VALLEY MIDDLE SCHOOL	3838 CONRAD DR		RGA LUST
SAN DIEGO	1016293511	KUNACO INDUSTRIES (WEST COAST PLTG)	6980 CONROY ST		FINDS
SAN DIEGO	2010963036		CONTENTENTAL MARITIME YARD		ERNS
SAN DIEGO	2001559186		CONTINENTAL MARITIME		ERNS
SAN DIEGO	S109043827		CONTINENTAL MARINE SHIPYARD, 1995 BAYFRONT STREET		CHMIRS
SAN DIEGO	S105884325		CONTINENTAL MARITIME SHIP YARD, SAN DIEGO BAY		CHMIRS
SAN DIEGO	S110421639		CONTINENTAL MARITIME SHIPYARD		CHMIRS
SAN DIEGO	94399952		CONTINENTAL MARITIME		ERNS
SAN DIEGO	S105642991		CONTINENTAL MARITIME SHIP YARD		CHMIRS
SAN DIEGO	94399429		CONTINENTAL MARITIME		ERNS
SAN DIEGO	S105663976		CONTINENTAL MARITIME SHIPYARD		CHMIRS
SAN DIEGO	S105662352		CONTINENTAL MARITIME PIERS 4 AND 6		CHMIRS
SAN DIEGO	S105646472		CONTINENTAL MARITIME		CHMIRS
SAN DIEGO	2000529214		CONTINENTAL MARITIME	0	ERNS
SAN DIEGO	94369424		CONTINENTAL MARITIME SHIP YARD		ERNS
SAN DIEGO	99614544		CONTINENTAL MARITIME BETWEEN PIER 4 AND 6		ERNS
SAN DIEGO	96517507		CONTINENTAL MARITIME SHIPYARD / UNDER THE CORONADO BRIDGE		ERNS
SAN DIEGO	99647862		CONTINENTAL MARITIME SHIPYARD PIER 4		ERNS
SAN DIEGO	S108403670		CONVENTION WAY AT HARBOR DR. BEHIND THE CONVENTION CENTER		CHMIRS
SAN DIEGO	S114724662	ALLRED COLLINS SITE	5150 CONVOY COURT		RGA LF
SAN DIEGO	9998030239		CONVOY		HMIRS
SAN DIEGO	9999080889		CONVOY ST		HMIRS
SAN DIEGO	9998090595		CONVOY ST		HMIRS
SAN DIEGO	2004051177		CONVOY		HMIRS
SAN DIEGO	2004060133		CONVOY STREET		HMIRS
SAN DIEGO	94050820		CONVOY STREET		HMIRS
SAN DIEGO	98010254		CONVOY STREET		HMIRS
SAN DIEGO	9998071701		CONVOY STREET		HMIRS
SAN DIEGO	S114730815	NORTH MIRAMAR LANDFILL	5800 CONVOY STREET		RGA LF
SAN DIEGO	200115492		CONVOY		HMIRS
SAN DIEGO	94060830		CONVOY STREET		HMIRS
SAN DIEGO	2000020273		CONVOY		HMIRS
SAN DIEGO	9999010445		CONVOY STREET		HMIRS
SAN DIEGO	2000020272		CONVOY		HMIRS
SAN DIEGO	S113010206	GOODYEAR AUTO SERVICE CENTER	3950 CONVOY ST	92111	HAZNET
SAN DIEGO	9998061072		CONVOY ST.		HMIRS



City	EDR ID	Site Name	Site Address	Zip	Database(s)
SAN DIEGO	1006838152	NORTH MIRAMAR LANDFILL	5800 CONVOY STREET		FINDS
SAN DIEGO	999081025		CONVOY ST		HMIRS
SAN DIEGO	20015841		CONVOY ST		HMIRS
SAN DIEGO	1005611053	SD CITY METRO WASTEWATER & BIOSOLIDS	5420 CONVOY ST		FINDS, US AIRS
SAN DIEGO	9999010446		CONVOY ST		HMIRS
SAN DIEGO	2001040883		CONVOY ST		HMIRS
SAN DIEGO	2000021422		CONWAY ST		HMIRS
SAN DIEGO	2000021421		CONWAY ST		HMIRS
SAN DIEGO	9990906639		4965 CONWAY ST		HMIRS
SAN DIEGO	S114672482	PROPERTY LOCATED AT	COOGAN WY		RGALUST
SAN DIEGO	S114719496	W & O SUPPLY	1625 COOLIGE AV		RGALUST
SAN DIEGO	S112903025	BW CARTER PAINTING	COR OF POWAY RD & SABRE SPRINGS PKWY	92128	HAZNET
SAN DIEGO	99607559		5545 CORAL REEF AVN		ERNS
SAN DIEGO	S105655157		CORANDO CAY YACHT CLUB.		CHMIRS
SAN DIEGO	S107451498		CORISH DR AT MONACO ST.		CHMIRS
SAN DIEGO	993346010		CORNADO ROAD ANCHORAGE 171		ERNS
SAN DIEGO	S114731009	OLD MCRD REFUSE DISPOSAL AREA	SE CORNER OF NAVAL TRAINING CNTR-51 ACRE		RGALF
SAN DIEGO	2013043739		S.W. CORNER OF CRUISE SHIP TERMINAL 1100 N. HARBOR DR.		ERNS
SAN DIEGO	2012018535		NORTHWEST CORNER OF A PROPERTY		ERNS
SAN DIEGO	S112911766	BLAKE CONSTRUCTION INC	SE CORNER OF COLLEGE AVE & CANYON	92115	HAZNET
SAN DIEGO	S105665194		SW CORNER OF UPAS AND VERMONT STREET		CHMIRS
SAN DIEGO	S114629066	GREYSTONE HOMES PROPERTIES	N CORNER OF VULCA		CHMIRS
SAN DIEGO	S106392932		CORNER OF CARMEL VALLEY RD. AND THE N/B I-5 OFFRAMP		CHMIRS
SAN DIEGO	S105648513		SW CORNER OF QUIVIRA BAY INSIDE MISSION BAY		CHMIRS
SAN DIEGO	S108402610		CORNER OF FAIRMONT AVE AND MONTEZUMA RD		CHMIRS
SAN DIEGO	98427966		SW CORNER OF PALM AND KETTNER STREETS		ERNS
SAN DIEGO	96517404		CORNER OF I 805 AND MIRAMAR RD.		ERNS
SAN DIEGO	S105663982		S/W CORNER OF LA PLAYA AND INGRAHAM		CHMIRS
SAN DIEGO	S110977343		NW CORNER OF SAMPSON DR AND HARBOR DR		CHMIRS
SAN DIEGO	90465709		SOUTHWEST CORNER OF C AND INDIA STREETS		ERNS
SAN DIEGO	1016078978	WILDFLOWER ENERGY - LARKSPUR	CORNER OF HARVEST & OTAY RD		FINDS
SAN DIEGO	99606783		CORNER OF CARRIER PIERS BETWEEN K AND L PIERS AIR STATION		ERNS
SAN DIEGO	2008902506		CORNER OF REGENTS RD AND PLAZA DEL PALMA		ERNS
SAN DIEGO	97411368		SW CORNER OF QUIVIRA BAY		ERNS
SAN DIEGO	2009902506		CORNER OF REGENTS RD AND PLAZA DEL PALMA		ERNS
SAN DIEGO	S114000975		CORNER OF BING CROSBY BLVD AND OLD COURSE RD		CHMIRS
SAN DIEGO	S106393987		CORNER OF CALZADA DEL DOSQUE AND VIA DESANTASE THOMAS BROS P		CHMIRS
SAN DIEGO	99649586		WEST CORNER OF AVOCADO AND DUTTON DR		ERNS
SAN DIEGO	2010928417		NW CORNER OF SAMPSON AND HARBOR DR.		ERNS
SAN DIEGO	1012076979	FORMER LINDBERGH FIELD PLANT	SW CORNER OF WASHINGTON		FINDS
SAN DIEGO	S111758407		CORNER OF 47TH AND OCEAN VIEW BLVD		CHMIRS
SAN DIEGO	1015833409	OTAY MESA CID DRUMS	CORNER HERITAGE ROAD AND OTAY VALLEY ROA		FINDS
SAN DIEGO	1016433842	BATJ, INC	6042 CORNERSTONE CT		FINDS
SAN DIEGO	S112898415	BADGER STATE WESTERN	6197 CORNERSTONE CT	92126	HAZNET
SAN DIEGO	S109041748		CORONADO NAVAL STATION		CHMIRS
SAN DIEGO	S110983148		CORONADO CAYS IN SAN DIEGO BAY		CHMIRS

City	EDR ID	Site Name	Site Address	Zip	Database(s)
SAN DIEGO	8714209		CORONADO & HAWAII STS		ERNS
SAN DIEGO	S114644812	LOEWS CORONADO BAY RESORT	4000 CORONADO BAY RD		RGA LUST
SAN DIEGO	99627772		CORONADO YACHT CLUB		ERNS
SAN DIEGO	S114001118		CORONADO CAYS - BETWEEN SANDPIPER AND SIXPENCE		CHMIRS
SAN DIEGO	S109046630		CORONADO BAY MARINA		CHMIRS
SAN DIEGO	2012027024		CORONADO ISLAND NAVY BASE		ERNS
SAN DIEGO	S110421688		CORONADO NAVAL AIR STATION		CHMIRS
SAN DIEGO	S113999947		CORONADO PIER FOR THE NAVAL BASE NORTH ISLAND, K PIER.		CHMIRS
SAN DIEGO	98468525		CORONADO NAVAL AIR STA OP PIER		ERNS
SAN DIEGO	99614680		CORONADO ISLAND AT NAVAL AMPHIBIOUS BASE		ERNS
SAN DIEGO	2008897792		CORONADO CAVE		ERNS
SAN DIEGO	S109040747		7NM SE CORONADO ISLANDS		CHMIRS
SAN DIEGO	2009897792		CORONADO CAVE		ERNS
SAN DIEGO	98447597		CORONADO CAY YACHT CLUB		ERNS
SAN DIEGO	2009920041		CORRONADO NAVY BASE		ERNS
SAN DIEGO	2001557828		CORTEZ MARINA		ERNS
SAN DIEGO	S105639272		CORTEZ MARINA		CHMIRS
SAN DIEGO	S105676685		CORTEZ MARINA, HARBOR ISLAND DRIVE		CHMIRS
SAN DIEGO	S109041529		CORTEZ MARINA, DOCK C, @ THE SAN DIEGO HARBOR		CHMIRS
SAN DIEGO	2003633883		G28 CORTEZ MARINA		ERNS
SAN DIEGO	S106397288		G28 CORTEZ MARINA		CHMIRS
SAN DIEGO	S116362276		670 CORVINA AVE		CHMIRS
SAN DIEGO	S114698429	TAIYO YUDEN, INC.	1770 LA COSTA MEADOWS		RGA LUST
SAN DIEGO	S114595202	CHEVRON # 9-5664	540 LA COSTA AV		RGA LUST
SAN DIEGO	S114641601	LA COSTA RESORT & SPA	2100 COSTA DEL MAR RD		RGA LUST
SAN DIEGO	S114580673	BAXTER HEALTHCARE FACILITY	1740 LA COSTA MEADOWS		RGA LUST
SAN DIEGO	S114643802	LEUCADIA COUNTY WATER DISTR	1960 LA COSTA AV		RGA LUST
SAN DIEGO	S114641594	LA COSTA HOTEL AND GOLF CLU	2100 COSTA DEL MAR RD		RGA LUST
SAN DIEGO	S114683037	SANTEE TIRE AND AUTO	8846 COTTONWOOD AV		RGA LUST
SAN DIEGO	S114607357	COUNTY OF SD-LAS COLINAS DE	9000 COTTONWOOD AV		RGA LUST
SAN DIEGO	S114615088	ESCONDIDO COUNTRY CLUB	1800 COUNTRY CLUB LN		RGA LUST
SAN DIEGO	2010941047		1404 COVERA ROAD		ERNS
SAN DIEGO	S110979635		1404 COVERA ROAD, HYATT ISLAND HOTEL MARINA		CHMIRS
SAN DIEGO	S107450377		5328 COYOTE DR		CHMIRS
SAN DIEGO	S112914949	PARDEE CONSTRUCTION CO	12638 CREEK IEW DR	92128	HAZNET
SAN DIEGO	S114674412	RAOUL SAN MARTIN	6047 CREIGHTEN WY		RGA LUST
SAN DIEGO	S114674413	RAOUL SANMARTIN	6047 CREIGHTEN WY		RGA LUST
SAN DIEGO	S112978300	CITY OF SAN DIEGO	SW CRNR OF COMSTOCK ST @ INT OSLER	92111	HAZNET
SAN DIEGO	S114684129	SDCTY-FIRE STATION #07	944 CROSBY ST		RGA LUST
SAN DIEGO	S114712656	UNOCAL ABANDONED PIPELINE	CROSBY & BAY FRON		RGA LUST
SAN DIEGO	1008997027	ELI S TEXACO SERVICE	740 CROSBY ST		EDR US Hist Auto Stat
SAN DIEGO	S114565824	1200 BLOCK OF CROSBY STREET	CROSBY ST		RGA LUST
SAN DIEGO	S114588325	BURLINGTON NTRN&SANTA FE RAIL	1342 CROSBY ST		RGA LUST
SAN DIEGO	S114603294	CITY OF SAN DIEGO-FS 7	944 CROSBY ST		RGA LUST
SAN DIEGO	S114682537	SANTA FE RAILROAD CO.	1342 CROSBY ST		RGA LUST
SAN DIEGO	1008996505	SHELL CO OF CAL	1344 CROSBY ST		EDR US Hist Auto Stat
SAN DIEGO	S114707348	TUNA CLIPPER MARINE	1444 CROSBY ST		RGA LUST

City	EDR ID	Site Name	Site Address	Zip	Database(s)
SAN DIEGO	S114606318	CONTINENTAL MARITIME OF S.D.	1445 CROSBY STREET		RGA LUST
SAN DIEGO	S114682484	SANTA FE INTERMODAL	1342 CROSBY ST		RGA LUST
SAN DIEGO	S114565825	1200 BLOCK OF CROSBY STREET	CROSBY ST		RGA LUST
SAN DIEGO	1008996372	DANIELS & JOHNSON S SERVICE STATION	803 CROSBY RD		EDR US Hist Auto Stat
SAN DIEGO	S114682561	SANTA FE RAILWAY	1342 CROSBY ST		RGA LUST
SAN DIEGO	1008995510	WATSON C A	412 CROSBY ST		EDR US Hist Auto Stat
SAN DIEGO	S114682550	SANTA FE RAILWAY CO.	1342 CROSBY ST		RGA LUST
SAN DIEGO	S114682483	SANTA FE INTERMODAL	1300 CROSBY STREET		RGA LUST
SAN DIEGO	1008997383	GENERAL PETROLEUM CORP OF CALIF OFFICE ANI PLANT	1302 CROSBY ST		EDR US Hist Auto Stat
SAN DIEGO	1008989482	PETTIJOHN T J	803 CROSBY		EDR US Hist Auto Stat
SAN DIEGO	S114707349	TUNA CLIPPER	1444 CROSBY ST		RGA LUST
SAN DIEGO	S114603228	CITY OF S.D. FIRE STATION #7	944 CROSBY ST		RGA LUST
SAN DIEGO	S114712655	UNOCAL ABANDONED PIPELINE	CROSBY & BAY FRONT		RGA LUST
SAN DIEGO	1008996979	PETTIJOHN T J	803 CROSBY ST		EDR US Hist Auto Stat
SAN DIEGO	S105653786		CROSS OF PETERLYN DR AND ALCORN ST		CHMIRS
SAN DIEGO	S105884538		CRUISE VESSEL "GRANGER OF THE SEA S"		CHMIRS
SAN DIEGO	98435861		CRUISE SHIP TERMINAL BERTH 3		ERNS
SAN DIEGO	S110421730		CRUISE SHIP TERMINAL		CHMIRS
SAN DIEGO	2013056682		CRUISE SHIP TERMINAL		ERNS
SAN DIEGO	S105656343		CRUISE SHIP TERMINAL		CHMIRS
SAN DIEGO	S111754611		CRUISE SHIP MARINE TERMINAL PIER, 1140 NORTH HARBOR		CHMIRS
SAN DIEGO	878017		CTF-B BLDG OF THE UNIVERSITY OF CA		ERNS
SAN DIEGO	1008997784	MOBIL OIL CORP	1842 CUMBERLAND DR		EDR US Hist Auto Stat
SAN DIEGO	96030429		US CUSTOMS CROSSING		HMIRS
SAN DIEGO	S114605482	COMMUNITY TRANSIT SERVICES	8656 CUYAMACA ST		RGA LUST
SAN DIEGO	S114702624	THRIFTY #098	978 CUYAMACA ST		RGA LUST
SAN DIEGO	S114702622	THRIFTY #098 (CIRCLE K #794	978 CUYAMACA ST		RGA LUST
SAN DIEGO	S114707922	U S TURBINE CORPORATION	1099 N CUYAMACA ST		RGA LUST
SAN DIEGO	S114585286	BOB BROWN MOTORS	8835 CUYAMACA ST		RGA LUST
SAN DIEGO	S114566615	7-11, SOUTHLAND CORP.	9750 CUYAMACA ST		RGA LUST
SAN DIEGO	S114632879	HOGAN'S HYDRAULICS	8656 CUYAMACA ST		RGA LUST
SAN DIEGO	S114592824	CARPENTER TECHNOLOGY	1717 CUYAMACA ST		RGA LUST
SAN DIEGO	S114566859	7-ELEVEN STORE #20321	9750 CUYAMACA ST		RGA LUST
SAN DIEGO	S114695961	STEINY & COMPANY	1083 CUYAMACA ST		RGA LUST
SAN DIEGO	S114601914	CIRCLE K CORP. STORE #2957	8733 CUYAMACA ST		RGA LUST
SAN DIEGO	S114657465	MTDB TROLLEY PROJECT SANTEE	CUYAMACA/MISSION		RGA LUST
SAN DIEGO	S114622866	FORMER PAUL'S BUS LINES YAR	317 W CYPRESS LN		RGA LUST
SAN DIEGO	S114705998	TRACY BUILDING MATERIALS CO	215 CYPRESS LN		RGA LUST
SAN DIEGO	S114699122	TED WHITT PLUMBING CO INC	575 CYPRESS LN		RGA LUST
SAN DIEGO	S114613931	ELCAJON TOWING	327 CYPRESS LN		RGA LUST
SAN DIEGO	S114614247	ELECTROLYTE SUPPLY CO	351 CYPRESS LN		RGA LUST
SAN DIEGO	S109046757		DAE SHIP REPAIR, PIER 1, SAN DIEGO HARBOR		CHMIRS
SAN DIEGO	S109040739		7950 DAGGETT ST		CHMIRS
SAN DIEGO	S112841000	SAN DIEGO CITY SCHOOLS	DAILARD ELEMENTARY	92120	HAZNET
SAN DIEGO	S114608994	DAIRY MART SHOPPING CENTER	2004 DAIRY MART RD		RGA LUST
SAN DIEGO	S110419033		2411 DAIRYMARK RD.		CHMIRS

City	EDR ID	Site Name	Site Address	Zip	Database(s)
SAN DIEGO	S114580776	BAY CITIES SERVICES	3683 DALBERGIA		RGA LUST
SAN DIEGO	S114572621	ARATEX SERVICES INC.	3554 DALBERGIA		RGA LUST
SAN DIEGO	S114701018	TEXACO/DALLAS 9090	9090 DALLAS ST		RGA LUST
SAN DIEGO	8722722		DANA INN + MARINA/END OF "A" DOCK		ERNS
SAN DIEGO	S110421738		DANA LANDING, 2580 INGRAM STREET		CHMIRS
SAN DIEGO	S109044148		DANA MARINA, 1710 WEST MISSION BAY DRIVE		CHMIRS
SAN DIEGO	S114000234		DANA LANDING FUEL DOCK		CHMIRS
SAN DIEGO	S110421736		DANA LANDING		CHMIRS
SAN DIEGO	S111756330		DANA LANDING MARKET AND FUEL DOCK, 2580 INGRAHAM ST		CHMIRS
SAN DIEGO	S109041565		DANA LANDING PIER		CHMIRS
SAN DIEGO	2008882095		DANA LANDING		ERNS
SAN DIEGO	S111758300		DANA LANDING FUEL DOCK, 2580 INGRAHAM STREET		CHMIRS
SAN DIEGO	S110421739		DANA MARINA SLIP #9		CHMIRS
SAN DIEGO	S110983309		1800 DANA LANDING RD. NEAR INGRAM ST.		CHMIRS
SAN DIEGO	S113999653		DANA LANDING MARINA		CHMIRS
SAN DIEGO	2013051414		DANA LANDING FUEL DOCK		ERNS
SAN DIEGO	2010935944		DANALANDING FUEL DOCK 2580 ENGLAND ST		ERNS
SAN DIEGO	1008997585	LAMADRID SERVICE	2602 S DATE ST		EDR US Hist Auto Stat
SAN DIEGO	1008998871	CARLSON S SIMPSON	1409 S DATE ST		EDR US Hist Auto Stat
SAN DIEGO	1009128832	SUITE	131 DAUGHTRY CARPET SERVICE 3125 VIA AMATA		EDR US Hist Cleaners
SAN DIEGO	S107449508		2719 DAYSIDE WALK		CHMIRS
SAN DIEGO	96503660		DDG54 FPO AP 96683-1272 PIER 7		ERNS
SAN DIEGO	2001566661		DDG69		ERNS
SAN DIEGO	2001587545		DDG69		ERNS
SAN DIEGO	2005629541		DDG69		ERNS
SAN DIEGO	S105646876		DEAD END OF HAZARD CENTER DR		CHMIRS
SAN DIEGO	S110421746		DEANVA COVE, MISSION BAY		CHMIRS
SAN DIEGO	2004726814		2606 DEANZA ROAD		ERNS
SAN DIEGO	S105884268		DEEP WATER CHANNEL		CHMIRS
SAN DIEGO	1009128658	RM	9 DEEP STEAM CARPET CLEANERS OF LA JOLLA 6882 LA JOLLA BLV		EDR US Hist Cleaners
SAN DIEGO	S109038429		32 DEG 42' 9" N, 117 DEG 13' 6" W		CHMIRS
SAN DIEGO	S105665953		32 DEGREES 38 MINUTES N - 117DEGREES 12 MINUTES W		CHMIRS
SAN DIEGO	S109038431		32 DEGREES 43' N 117 DEGREES 11' 15" W		CHMIRS
SAN DIEGO	S109038430		32 DEGREES 37' 0" N, 117 DEGREES 8' 0" W		CHMIRS
SAN DIEGO	S114692283	SLOAN CANYON SAND COMPANY	3605 DEHESA RD		RGA LUST
SAN DIEGO	S105649523		DEHESA AT SYCUAN ROAD		CHMIRS
SAN DIEGO	S114704457	TORREY PINES HIGH SCHOOL	3710 DEL MAR HEIGHTS R		RGA LUST
SAN DIEGO	S114701022	TEXACO/DEL MAR HEIGHTS 3015	3015 DEL MAR HEIGHTS R		RGA LUST
SAN DIEGO	S114607378	COUNTY OF SD-SANTA FE VLY P	DEL DIOS HY & LH		RGA LUST
SAN DIEGO	S114609837	DEL MAR THOROUGHbred CLUB	DEL MAR RACE TRAC		RGA LUST
SAN DIEGO	S114609821	DEL MAR EXXON	3015 DEL MAR HEIGHTS R		RGA LUST
SAN DIEGO	1009128777	DEL CERRO CLEANERS	63652 DEL CERRO BLVD		EDR US Hist Cleaners
SAN DIEGO	S114701020	TEXACO/DEL DIOS HY 908	908 DEL DIOS HY		RGA LUST
SAN DIEGO	S114588927	CA DEPT OF FORESTRY DELUZ R	39431 DELUZ RD		RGA LUST
SAN DIEGO	S112840986	SAN DIEGO CITY SCHOOLS	DEPORTOLA MIDDLE SCHOOL	92124	RGA LUST
SAN DIEGO	S114647837	MARINE CORPS AIR STATION MIRAMAR	DEPT. S-7 P.O. BOX 452001		HAZNET
SAN DIEGO					RGA LUST

City	EDR ID	Site Name	Site Address	Zip	Database(s)
SAN DIEGO	S106400894		DEPT. OF SOCIAL SERVICES @7575 METROPOLITAN DR. SUITE 301		CHMIRS
SAN DIEGO	S114674367	RANCHO VERDE NURSERY	1391 DESERT ROSE WY		RGA LUST
SAN DIEGO	S114674371	RANCHO VERDE	1391 DESERT ROSE WY		RGA LUST
SAN DIEGO	S114664594	OTAY VALLEY INDUSTRIAL PART	DESIGN CT		RGA LUST
SAN DIEGO	S109046705		DEWIGHT AND CENTRAL AVE IN THE ALLEY		CHMIRS
SAN DIEGO	1009129130	SELF SERVICE ECON-0-WASH	4964 DIANE 49		EDR US Hist Cleaners
SAN DIEGO	2000669059		AN DIEGO HARBOR		ERNS
SAN DIEGO	1014677775	DILLION TRAIL	DILLION TRAIL		FINDS
SAN DIEGO	S114644537	LK. SAN MARCOS COUNTRY CLUB	1285 DISCOVERY ST		RGA LUST
SAN DIEGO	S1146630064	OCHS ENTERPRISES INC.	1321 DISTRIBUTION WY		RGA LUST
SAN DIEGO	1008999373	AUTOMATIC TRANSMISSION SERVICE	36171 N DITMAR ST		EDR US Hist Auto Stat
SAN DIEGO	S114686715	SHELL 204-6770-04	3890 DIVISION ST		RGA LUST
SAN DIEGO	S114688069	SHELL SERVICE STATION	3890 DIVISION ST		RGA LUST
SAN DIEGO	S114611194	DIVISION SHELL SERVICE	3890 DIVISION ST		RGA LUST
SAN DIEGO	S114684638	SEE CASE HI 3372-002	3890 DIVISION ST		RGA LUST
SAN DIEGO	S114688855	SHELL STATION	3890 DIVISION ST		RGA LUST
SAN DIEGO	S114688068	SHELL SERVICE STATION	3890 DIVISION STREET		RGA LUST
SAN DIEGO	S114686987	SHELL OIL PRODUCTS COMPANY	2401 E DIVISION ST		RGA LUST
SAN DIEGO	S114688700	SHELL STATION - SEE CASE HI3372-002	3890 DIVISION ST		RGA LUST
SAN DIEGO	S114614895	EQUILON ENTERPRISES LLC	3890 DIVISION ST		RGA LUST
SAN DIEGO	S114658272	NAKANO NURSERY	1730 DIXIE ST		RGA LUST
SAN DIEGO	S113999503		DOCK 8 TOWARD THE END / MARINE CORPS RECRUITING DEPOT		CHMIRS
SAN DIEGO	2010941434		DOCK B SLIP 31		ERNS
SAN DIEGO	2009912309		E DOCK		ERNS
SAN DIEGO	S109041955		DOCK D CHULA VISTA MARINA		CHMIRS
SAN DIEGO	S105653794		DOCK H17 CABRIO ISLE MARINA ON HARBOR ISLAND		CHMIRS
SAN DIEGO	2011981783		C DOCK / DRISCOLL MARINA		ERNS
SAN DIEGO	S110979678		DOCK B SLIP 31		CHMIRS
SAN DIEGO	2010934355		DOCK ST		ERNS
SAN DIEGO	S106400625		A DOCK QUIVIRA BASIN		CHMIRS
SAN DIEGO	2008912309		E DOCK		ERNS
SAN DIEGO	S112828242		DOCK 56 MISSION BAY		CHMIRS
SAN DIEGO	2010929631		100 DOCK 2071 SHELTER ISLAND		ERNS
SAN DIEGO	S105654620		DOCK G-28, CORTEZ MARINA, HARBOR ISLAND		CHMIRS
SAN DIEGO	S106393482		B DOCK, MARINA VILLAGE, MISSION BAY (32 45.8 NORTH//117 14.3		CHMIRS
SAN DIEGO	S105656405		H DOCK, FAR WEST END OF CABRILLO ISLE MARINA.		CHMIRS
SAN DIEGO	2012021682		D DOCK/ SLIP 42		ERNS
SAN DIEGO	S110421781		DOLE FRESH FRUIT TERMINAL / SAN DIEGO HARBOR		CHMIRS
SAN DIEGO	S105658770		488 DOLIVA DRIVE AT MADISON HIGH SCHOOL.		CHMIRS
SAN DIEGO	S106397161		DOLPHIN PIER		CHMIRS
SAN DIEGO	S114589293	CAL MEX	869 DOROTHY ST		RGA LUST
SAN DIEGO	S114694504	SOUTHWEST TRUCK EQUIPMENT,I	869 DOROTHY ST		RGA LUST
SAN DIEGO	S114612120	DRUG LAB	DOS LOMAS		RGA LUST
SAN DIEGO	S114663006	OCEANSIDE GOLF COURSE	825 DOUGLAS DR		RGA LUST
SAN DIEGO	S114656190	MONARCH POINTE/FORECAST	N DOUGLAS DR		RGA LUST
SAN DIEGO	S113054389	I C S	9240 DOWDT DR SUITE B	92126	HAZNET

City	EDR ID	Site Name	Site Address	Zip	Database(s)
SAN DIEGO	S110421798		DOWNTOWN FEDERAL BLDG		CHMIRS
SAN DIEGO	S111756667		DOWNTOWN SAN DIEGO TO CARLSBAD		CHMIRS
SAN DIEGO	S107451619		DOWNTOWN AT 5TH ST. & ISLAND AVE.		CHMIRS
SAN DIEGO	1016265435	CENTRE CITY DEVELOPMENT CORP	DOWNTOWN BALLPARK PROJECT		FINDS
SAN DIEGO	S114603313	CITY OF SAN DIEGO-SEWER PRO	DRAPER & PEAR COR		RGA LUST
SAN DIEGO	2003702442		DRICOLL'S WARF		ERNS
SAN DIEGO	S105675546		DRISCAL MARINA		CHMIRS
SAN DIEGO	2000523699		DRISCALLS WHARF	0	ERNS
SAN DIEGO	S105649334		DRISCOL BOAT YARD		CHMIRS
SAN DIEGO	94357518		DRISCOLL BOAT YARD/UNKNOWN ADDRESS		ERNS
SAN DIEGO	S106393363		DRISCOLL BOAT YARD, BETWEEN "C" AND "D" DOCK IN MISSION BAY		CHMIRS
SAN DIEGO	S105674513		DRISCOLL MARINA, PIER 8, SLIP 20		CHMIRS
SAN DIEGO	99627637		DRISCOLL BOAT YARD BETWEEN C & D DOCKS		ERNS
SAN DIEGO	2009920571		DRISCOLL'S WHARF PIER 8		ERNS
SAN DIEGO	2009917103		DRISCOLL'S WHARF		ERNS
SAN DIEGO	S107451623		DRISCOLL'S MARINA		CHMIRS
SAN DIEGO	S110982580		DRISCOLL'S BAY MARINA PIER D, E		CHMIRS
SAN DIEGO	99640423		DRISCOLLS WARF HARBOR DRIVE		ERNS
SAN DIEGO	S113998637		DRISCOLLS MARINA, NEAR DOCK C, UNKNOWN SHEEN INCIDENT		CHMIRS
SAN DIEGO	S109043402		DRISCOLLS SHIPYARD		CHMIRS
SAN DIEGO	S105660034		DRISCOLLS MARINA, IN OFFLOADING DOCK		CHMIRS
SAN DIEGO	S110421803		DRISCOLLS WHARF, AMERICA CUP HARBOR		CHMIRS
SAN DIEGO	S105663253		DRISCOLS MISSION BAY MARINA, SLIP E214		CHMIRS
SAN DIEGO	S110983109		DRISCOLS MARINA, PIER 5		CHMIRS
SAN DIEGO	1009128567	HOLLYWOOD LAUNDRY	6 DRY CLEANERS INC 5848 MONTEZUMA RD		EDR US Hist Cleaners
SAN DIEGO	S105663279		DUNOVAN STATE PRISON		CHMIRS
SAN DIEGO	S114577178	AREA 16 TANK U16124 E	U16124 E MCB		RGA LUST
SAN DIEGO	S114577245	AREA 21 TANK U21471 E	U21471 E MCB		RGA LUST
SAN DIEGO	1008996974	TWEED EUGENE (STUDEBAKER)	15328291 E		EDR US Hist Auto Stat
SAN DIEGO	S114719241	VISTA PROPOSED TRANSIT CENT	N E CRNR OLIVE/W		RGA LUST
SAN DIEGO	S114577100	AREA 14 TANK U14137 E	U14137 E MCB		RGA LUST
SAN DIEGO	S114577017	AREA 13 TANK U13113 E	U13113 E MCB		RGA LUST
SAN DIEGO	S114577097	AREA 14 TANK U14131 E	U14131 E MCB		RGA LUST
SAN DIEGO	S108407123	MCAS MIRAMAR UST BASE PERMIT	E-9	92145	SAN DIEGO CO. SAM
SAN DIEGO	91234588		4 MI E-PASEO LADERA ON TELEGRAPH CANYON		ERNS
SAN DIEGO	S114699051	TEACHERS INS ANNUITY ASSOC	7525 EADS AV		RGA LUST
SAN DIEGO	S105883072		NORTH EAST CORNER OF ROSEGRAND ST AND MIDWAY		CHMIRS
SAN DIEGO	S111757940		EASTBOUND 905 JUST EAST OF THE 805		CHMIRS
SAN DIEGO	S110421877		EASTBOUND HIGHWAY 78 AT THE LAS POSAS EXIT		CHMIRS
SAN DIEGO	98421933		EASTBOUND INTERSTATE 8 WEST OF JACUMBA/ANZA- BORREGO DESERT		ERNS
SAN DIEGO	S107451678		EASTBOUND FEDERAL ON RAMP TO WESTBOUND 94		CHMIRS
SAN DIEGO	S109041538		EASTERN PACIFIC OCEAN. LAT 33 DEGREES, 10', 0" N // LONG 117		CHMIRS
SAN DIEGO	2006786626		EASTERN PACIFIC OCEAN		ERNS
SAN DIEGO	1010348160	FEDERAL EXPRESS	5550 EASTGATE BLVD.		FINDS

City	EDR ID	Site Name	Site Address	Zip	Database(s)
SAN DIEGO	S109039557		494 EASTGATE MALL RD.		CHMIRS
SAN DIEGO	S114603446	CITY OF SD-POLICE NORTHERN	4275 EASTGATE MALL		RGA LUST
SAN DIEGO	S114603292	CITY OF SAN DIEGO-FS 35	4285 EASTGATE MALL		RGA LUST
SAN DIEGO	1010022664	NORTH CITY COGEN FACILITY	4949 EASTGATE MALL ROAD		FINDS
SAN DIEGO	S114603256	CITY OF SAN DIEGO POLICE DEPT.	4275 EASTGATE MALL		RGA LUST
SAN DIEGO	1007739257	US NAVY PUBLIC WORKS CENTER	3244 ECHO		FINDS
SAN DIEGO	S114610535	DEUTSCH CO	250 EDDIE JONES WY		RGA LUST
SAN DIEGO	S105886338		EDGEMONT AT ELM		CHMIRS
SAN DIEGO	S114613643	EDGEMOOR GERIATRIC HOSPITAL	9065 EDGEMOOR DR		RGA LUST
SAN DIEGO	S114613645	EDGEMOOR	9065 EDGEMOOR DR		RGA LUST
SAN DIEGO	S114697977	SYCAMORE ESTATES, SITE K	0 EDGEWOOD PL		RGA LUST
SAN DIEGO	1016425377	SDCTY-FIRE-RESCUE DEPT, FIRE STATION 47	6041 EDGEWOOD BEND CT		FINDS
SAN DIEGO	S105676658		A EIGHT ANCHORAGE		CHMIRS
SAN DIEGO	S109044546		ON EL CAMINO REAL AT VIA DELA VIA, LINE SECTION 126, MP 114.		CHMIRS
SAN DIEGO	S114687556	SHELL SERVICE STATION/EL NO	780 W EL NORTE PY		RGA LUST
SAN DIEGO	S114671363	POZEY'S CLEANERS	276 N EL CAMINO REAL		RGA LUST
SAN DIEGO	1008152292	SHELL SERVICE STATION	3711 W EL CAMINO DEL RIO		FINDS
SAN DIEGO	1009000224	V SAV-ON	441 S EL CAJON BLVO		EDR US Hist Auto Stat
SAN DIEGO	S113175001	SHELL SERVICE STATION	3711 W EL CAMINO DEL RIO	92120	HAZNET
SAN DIEGO	S114588623	BYRONS TEXACO	380 N EL CAMINO REAL		RGA LUST
SAN DIEGO	S114668269	PEP BOYS	256 N EL CAMINO REAL		RGA LUST
SAN DIEGO	S114662992	OCEANA GOLF CLUB	660 S EL CAMINO REAL		RGA LUST
SAN DIEGO	S114607341	COUNTY OF SD-ENCINITAS RD S	135 N EL CAMINO REAL		RGA LUST
SAN DIEGO	S114624494	FRONTIER CLEANERS	170 N EL CAMINO REAL		RGA LUST
SAN DIEGO	S114705328	TOSCO 76 #6832	236 N EL CAMINO REAL		RGA LUST
SAN DIEGO	S114709106	UNION #5940	502 S EL CAMINO REAL		RGA LUST
SAN DIEGO	S114566856	7-ELEVEN STORE #20174	6571 ELCAJON BLVD		RGA LUST
SAN DIEGO	S110980497		ELDER DRIVE AT KINSINGTON		CHMIRS
SAN DIEGO	S114668510	PERRY ELECTRIC	325 ELKELTON PL		RGA LUST
SAN DIEGO	S114612910	EAGLE MARKET, II	1078 ELKELTON BL		RGA LUST
SAN DIEGO	1009122241	RILLO M S	467 S ELY		EDR US Hist Auto Stat
SAN DIEGO	S108405369		EMBARCADERO ON N. HARBOR DR. BEFORE THE COAST GUARD BASE		CHMIRS
SAN DIEGO	S114680323	SAL SCIACCA MOBIL SERVICE	170 N EMERALD DR		RGA LUST
SAN DIEGO	S114686979	SHELL OIL PRODUCTS COMPANY	145 EMERALD DR		RGA LUST
SAN DIEGO	S114701088	TEXACON, EMERALD 221	221 N EMERALD DR		RGA LUST
SAN DIEGO	S114697060	SUNBURST HOMES CORP	EMERALD & OLIVE-N		RGA LUST
SAN DIEGO	S114614520	EMERALD MIDDLE SCHOOL	1221 EMERALD AV		RGA LUST
SAN DIEGO	S114600403	CHEVRON	224 EMERALD DR		RGA LUST
SAN DIEGO	S114614522	EMERALD MOBIL	170 N EMERALD		RGA LUST
SAN DIEGO	S114680855	BAYSIDE ELEMENTARY SCHOOL	490 EMORY ST		RGA LUST
SAN DIEGO	S114676052	RESIDENCE	600 EMORY STREET #K		RGA LUST
SAN DIEGO	S114631973	HERMAN COOK VOLKSWAGEN INC	1435 ENCINITAS BL		RGA LUST
SAN DIEGO	S114701032	TEXACO/ENCINITAS BL 325	325 ENCINITAS BL		RGA LUST
SAN DIEGO	S114614737	ENCINITAS EXXON	325 ENCINITAS BL		RGA LUST
SAN DIEGO	S114611496	DON HUBBARD CONTRACTORS	46 ENCINITAS BL		RGA LUST
SAN DIEGO	S114667586	PAUL JONES SHELL	1355 ENCINITAS BL		RGA LUST

City	EDR ID	Site Name	Site Address	Zip	Database(s)
SAN DIEGO	S114653776	MOBIL 18-GAF	310 ENCINITAS BL		RGA LUST
SAN DIEGO	S114687136	SHELL OIL	1355 ENCINITAS BL		RGA LUST
SAN DIEGO	S114630823	HARLOFF CHEVROLET INC.	1302 ENCINITAS BL		RGA LUST
SAN DIEGO	S114598202	CHEVRON INVESTMENTS	1424 ENCINITAS BL		RGA LUST
SAN DIEGO	S113999622		NORTH END OF HARBOR ISLAND		CHMIRS
SAN DIEGO	1016265288	SDCTY WUD PARADISE MESA SP	END OF STATTON COURT		FINDS
SAN DIEGO	S105886975		EAST END OF PALETA CHANNEL		CHMIRS
SAN DIEGO	S108404706		END TIE OF 8 DOCK AT THE DANA MARINA 1710 WEST MISSION BAY D		CHMIRS
SAN DIEGO	2010951214		WEST END OF VACATION ISLAND		ERNS
SAN DIEGO	2000529257		END OF SHELTER ISLAND	0	ERNS
SAN DIEGO	2004736933		NORTH END A-8 ANCHORAGE		ERNS
SAN DIEGO	S105638790		SO END OF FUEL PIER SAN DIEGO BAY		CHMIRS
SAN DIEGO	92289627		SOUTH END OF NAB PIER 19		ERNS
SAN DIEGO	S105673627		END OF NORTH SIDE DIVE IN THE YARD		CHMIRS
SAN DIEGO	S105639021		SOUTH END OFF OF LAPLA FUEL PIER OUTSIDE THE BOOM		CHMIRS
SAN DIEGO	93350828		NORTH END OF SAN DIEGO BAY ROSECRANS ST		ERNS
SAN DIEGO	S110981046		WEST END OF VACATION ISLAND AT THE PARADISE POINT RESORT, MI		CHMIRS
SAN DIEGO	2013047428		NORTH END OF HARBOR ISLAND		ERNS
SAN DIEGO	S106391055		SOUTHWEST END OF SHELTER ISLAND AT SAN DIEGO YACHT CLUB		CHMIRS
SAN DIEGO	S107452982		NORTH END A-8 ANCHORAGE		CHMIRS
SAN DIEGO	S114727207	DILLION TRAIL	SOUTH END OF DILLONS TRAIL, OTAY MESA		RGA LF
SAN DIEGO	S114613412	ECOLOGY AUTO WRECKING	825 ENERGY WY		RGA LUST
SAN DIEGO	S114624206	FREEWAY EQUIPMENT RENTAL, I	240 N ENGEL ST		RGA LUST
SAN DIEGO	1011396836	KNSD ANNEX FAC	8260 0.5 ENGINEER RD		FINDS
SAN DIEGO	S114664564	OSTEN MEAT CO.	6985 ENGINEER ROAD		RGA LUST
SAN DIEGO	S110978984		2580 ENGLAND ST - FUEL DOCK		CHMIRS
SAN DIEGO	2010939665		2580 ENGLAND ST		ERNS
SAN DIEGO	2010935936		2580 ENGLAND ST		ERNS
SAN DIEGO	S110982997		2580 ENGLAND ST		CHMIRS
SAN DIEGO	S110978865		2580 ENGLAND ST		CHMIRS
SAN DIEGO	2010936730	PICKERING'S FRIENDLY AUTO R	2580 ENGLAND ST		ERNS
SAN DIEGO	S114669562		1851 ENGLEWOOD DR		RGA LUST
SAN DIEGO	2009910683		2610 ENGRAM ST		ERNS
SAN DIEGO	2008910683		2610 ENGRAM ST		ERNS
SAN DIEGO	S105677893		ENLISTED CLUB @ BLDG. 45, NAS SAN DIEGO		CHMIRS
SAN DIEGO	S105885328		ENTRANCE TO COMMERCIAL AREA OF SAN DIEGO BAY		CHMIRS
SAN DIEGO	S114707145	TRUCPARCO	655 ENTERPRISE ST		RGA LUST
SAN DIEGO	S114615144	ESCONDIDO VETERINARY HOSPIT	630 ENTERPRISE ST		RGA LUST
SAN DIEGO	S105655889		ENTRANCE TO SHELTER ISLAND		CHMIRS
SAN DIEGO	S110982034		ENTRANCE OF QONA MARINA/ SHELTER ISLAND, ISLAND MARINA		CHMIRS
SAN DIEGO	91218050		ENTRANCE OF SAN DIEGO BAY		ERNS
SAN DIEGO	2000528224		ENTRANCE TO SAN DIEGO BAY	0	ERNS
SAN DIEGO	96508969		ENTRANCE TO MARINAS, SAN DIEGO SOUTH BAY		ERNS
SAN DIEGO	2013043229		ENTRANCE TO QUALCOM STADIUM		ERNS
SAN DIEGO	S113177228	TESORO WEST COAST COMPANY LLC #68134	411 S ESCONDIDIO BLVD	92025	HAZNET



City	EDR ID	Site Name	Site Address	Zip	Database(s)
SAN DIEGO	S114615074	ESCONDIDO AUTO MART	332 S ESCONDIDO BL		RGA LUST
SAN DIEGO	S114587246	BROTHERTON PLAZA	2250 S ESCONDIDO BL		RGA LUST
SAN DIEGO	S114717433	VACANT LOT	1401 S ESCONDIDO BL		RGA LUST
SAN DIEGO	S114595857	CHEVRON #9-0938	550 N ESCONDIDO BL		RGA LUST
SAN DIEGO	S114573678	ARCO #1948	2306 S ESCONDIDO BL		RGA LUST
SAN DIEGO	S114622589	FORMER HARRIS TEXACO	2690 S ESCONDIDO BL		RGA LUST
SAN DIEGO	S114712478	UNOCAL #7009	976 ESCONDIDO AV		RGA LUST
SAN DIEGO	S114701113	TEXACO/S ESCONDIDO 209	209 S ESCONDIDO BL		RGA LUST
SAN DIEGO	S114682114	SANESCO, LE MOBIL STATION	303 S ESCONDIDO BL		RGA LUST
SAN DIEGO	S114671291	POWELL DODGE, JACK	750 N ESCONDIDO BL		RGA LUST
SAN DIEGO	S114576669	ARCO	2306 S ESCONDIDO BL		RGA LUST
SAN DIEGO	S114609489	DAVID V TOLLISON	2306 S ESCONDIDO BL		RGA LUST
SAN DIEGO	S114714032	UNOCAL SVC STATION #7009-31271	976 ESCONDIDO AV		RGA LUST
SAN DIEGO	S114615105	ESCONDIDO LINCOLN MERCURY	328 S ESCONDIDO BL		RGA LUST
SAN DIEGO	S114602750	CITY OF ESCONDIDO	470 N ESCONDIDO BL		RGA LUST
SAN DIEGO	S114615108	ESCONDIDO NISSAN INC	728 ESCONDIDO BL		RGA LUST
SAN DIEGO	S114682129	SANESCO	303 S ESCONDIDO BL		RGA LUST
SAN DIEGO	S114715450	USA GASOLINE-#245 ESCONDIDO	411 S ESCONDIDO BL		RGA LUST
SAN DIEGO	S114712810	UNOCAL CORP.	976 ESCONDIDO AV		RGA LUST
SAN DIEGO	S114702153	THE SOUTHLAND CORP.	1702 S ESCONDIDO BL		RGA LUST
SAN DIEGO	S114570104	ALL MAKES SMOG AND TUNE	555 S ESCONDIDO BL		RGA LUST
SAN DIEGO	S114617732	EZ SERVE FACILITY #100778	1280 ESCONDIDO BL		RGA LUST
SAN DIEGO	S112872410	DE ANZA CDC	6525 ESCUELA ST	92120	HAZNET
SAN DIEGO	2000670512		EST MARINA SLIP: 801		ERNS
SAN DIEGO	S112919618	E & D PAINTING	NO EST COR OD CREST DR STONY RIDGE	92064	HAZNET
SAN DIEGO	S112850375	HOMESAVINGS OF AMERICA	4063-4071 ESTRELLA AVE	92120	HAZNET
SAN DIEGO	S114596180	CHEVRON #9-2278	2 N EUCLID AV		RGA LUST
SAN DIEGO	S114707355	TUNE CRAFT TUNE-UP CENTERS	1722 N EUCLID AV		RGA LUST
SAN DIEGO	S114657817	N&N AUTO REPAIR	1722 N EUCLID AV		RGA LUST
SAN DIEGO	S114707354	TUNE CRAFT TUNE UP CENTERS	1025 N EUCLID AV		RGA LUST
SAN DIEGO	S114700887	TEXACO USA	606 EUCLID AVE, NORTH		RGA LUST
SAN DIEGO	S114640522	KOPECKY CHARTER BUS SERVICE	1722 EUCLID AVE N		RGA LUST
SAN DIEGO	S114707356	TUNE CRAFT/ N&N AUTO REPAIR	606 EUCLID AVENUE, NORTH		RGA LUST
SAN DIEGO	S114640523	KOPECKY CHARTER BUS SERVICE	799 EUCLID AVE S		RGA LUST
SAN DIEGO	S114668726	PETERS AUTO SERVICE	4 N EUCLID AV		RGA LUST
SAN DIEGO	S114614204	ELDORADO CLEANERS	1025 N EUCLID AV		RGA LUST
SAN DIEGO	S114701039	TEXACO/EUCLID 1025	1025 N EUCLID AV		RGA LUST
SAN DIEGO	S114701160	TEXACO	1025 N EUCLID AV		RGA LUST
SAN DIEGO	S114615327	EUCLID EXXON	36271/2 EUCLID AVE		RGA LUST
SAN DIEGO	1008996320	BISPHAM HAROLD E	606 EUCLID AVE N		RGA LUST
SAN DIEGO	S114640521	KOPECKY CHARTER BUS SERVICE	3575 N EUCLID		RGA LUST
SAN DIEGO	1016293712	SAN DIEGO ELECTRIC STORAGE YARD 4702	31 EVANS		EDR US Hist Auto Stat
SAN DIEGO	S114733489	TIRE DUDES (WHAREHOUSE)	1330 EVENING CREEK DRIVE		FINDS
SAN DIEGO	9900014571		13112 S EVENING CREEK DR		RGA LF
SAN DIEGO	1016424768	LAB CORP	EVERGREEN ST		HMIRS
SAN DIEGO	1009129168	SERVICEMASTER 311A?ST	1036 W EWAY		FINDS
SAN DIEGO	1009128548	FOUR-O LOCKER CLUB			EDR US Hist Cleaners

City	EDR ID	Site Name	Site Address	Zip	Database(s)
SAN DIEGO	S112914366	CRESENT CHANSLOR PARK	4510 EXECUTIVE DRIVE PLAZA #200	92131	HAZNET
SAN DIEGO	S111753209		EXON SERVICE STATION - 10555 SCRIPPS POWAY		CHMIRS
SAN DIEGO	S105886828		EXXON MOBIL AT SCRIPPS PARKWAY		CHMIRS
SAN DIEGO	S105884362		EXXON MOBILE SUNSET CLIFFS BLVD.		CHMIRS
SAN DIEGO	S106397372		EXXON MOBILE, SCRIPPS POWAY		CHMIRS
SAN DIEGO	S114660430	NEW BLDG #P-235	P-235 F.A.W.T.C., PAC.		CHA LUST
SAN DIEGO	91238262		FACILITIES MANAGEMENT DPT CODE BGA		ERNS
SAN DIEGO	S114587262	BROWN FIELD - TANK 8	FAIRCHILD & SIKORSKY		CHA LUST
SAN DIEGO	S114587261	BROWN FIELD - TANK 13	FAIRCHILD		CHA LUST
SAN DIEGO	S106399370		FAIRMAN AVE AT HOME AVE		CHMIRS
SAN DIEGO	S114566610	7-11 STORE	3105 FAIRMONT AVE		CHA LUST
SAN DIEGO	S114678550	ROSE AUTOMOTIVE SERVICE INC.	5957 FAIRMONT AV		CHA LUST
SAN DIEGO	1016293564	ANACOMP INC	5960 FAIRMONT AVE		FINDS
SAN DIEGO	S105026095	INDEPENDENT AUTO SALES	3792 FAIRMONT		HIST CORTESE
SAN DIEGO	S114680978	SAN DIEGO NISSAN/ SUZUKI	5812 FAIRMONT AVE N		CHA LUST
SAN DIEGO	S114680979	SAN DIEGO NISSAN/ SUZUKI	5812 FAIRMONT AVENUE, NOR		CHA LUST
SAN DIEGO	S110977910		FAIRMONT AVE BRIDGE		CHMIRS
SAN DIEGO	S114727718	FAIRMOUNT BURNSITE	FAIRMONT AVENUE SOUTH OF HOME AVENUE		CHA LF
SAN DIEGO	S114680980	SAN DIEGO NISSAN/ SUZUKI	5812 FAIRMONT AVENUE, NORTH		CHA LUST
SAN DIEGO	1008997250	BRADLEY S TOWING ROAD SERVICE	6029 FAIRMOUNT AV "A T S AUTOMATIC" & ROAD		EDR US Hist Auto Stat
SAN DIEGO	S114590102	-6029-FAIRMOUNT AV			
SAN DIEGO	S114693460	CALIFORNIA MULTIMODAL	2387 FAIVRE ST		CHA LUST
SAN DIEGO	S114618821	SOUTHBAY SECURITY IRON	2555 FAIVRE ST		CHA LUST
SAN DIEGO	S112841184	FAIVRE STREET PROPERTY	2512 FAIVRE ST		CHA LUST
SAN DIEGO	S105674931	SAN DIEGO UNIFIED SCHOOL DISTRICT	FARB MIDDLE SCHOOL	92124	HAZNET
SAN DIEGO	S114632975	HOLLINS LAKE REC. FACILITY	FASHION VALLEY MALL OFF FRIARS ROAD		CHMIRS
SAN DIEGO	S112889860	DPR = CITY OF SAN DIEGO	13940 FATHER JUNIPERO TRAIL		CHA LUST
SAN DIEGO	S114590590	CALTRANS FENTON MATERIALS	13940 FATHER JUNIPERO TRAIL		HAZNET
SAN DIEGO	1008995809	TERMINAL GARAGE	13940 FATHER JUNIPERO S		CHA LUST
SAN DIEGO	1009128145	CONTINENTAL CLEANERS	7855 FAY AV LA JOLLA	92119	EDR US Hist Auto Stat
SAN DIEGO	S114613600	EDCO	75236 FAY AV		EDR US Hist Cleaners
SAN DIEGO	S110979028		6670 FEDERAL BL		CHA LUST
SAN DIEGO	S114588183	BUNZL FOOD SERVICES	FEDERAL EXPRESS BLDG AT 9999 OLSEN		CHMIRS
SAN DIEGO	S114702877	THRIFTY #418 (ARCO)	6618 FEDERAL BL		CHA LUST
SAN DIEGO	S114592049	CAMPERLAND RV CENTER	6901 FEDERAL BL		CHA LUST
SAN DIEGO	S114727765	FEDERAL BOULEVARD BURNSITE	6828 FEDERAL BL		CHA LUST
SAN DIEGO	S106391358		FEDERAL BOULEVARD		CHA LF
SAN DIEGO	1009128389	ONE HOUR VALET	FEDERAL INDUSTRIAL SUPPLY CENTER PIER AT HARBOR DRIVE		CHMIRS
SAN DIEGO	S114622656	FORMER LEE WHITE TOYOTA	0065 FEDERAL BLVD		EDR US Hist Cleaners
SAN DIEGO	S114588185	BUNZL FOOD SERVICES	6800 FEDERAL BL		CHA LUST
SAN DIEGO	1006838121	FEDERAL BOULEVARD BURNSITE	6618 FEDERAL BOULEVARD		CHA LUST
SAN DIEGO	S114643612	LENCO EQUIPMENT	FEDERAL BOULEVARD		FINDS
SAN DIEGO	S114643428	LEE WHITE TOYOTA	6470 FEDERAL BL		CHA LUST
SAN DIEGO	S114648323	MARTIN ROOFING CO INC	6800 FEDERAL BL		CHA LUST
SAN DIEGO	S114608856	D&R 1HR/GATEWAY PLAZA	6608 FEDERAL BL		CHA LUST
SAN DIEGO	1008997631	JOHNSON D C	6935 FEDERAL BL		CHA LUST
			3496 FEDERAL BLVD		EDR US Hist Auto Stat

City	EDR ID	Site Name	Site Address	Zip	Database(s)
SAN DIEGO	S111754187		200 FEET WEST OF WASHINGTON ST.		CHMIRS
SAN DIEGO	S114701140	TEXACO/W FELICITA 460	460 W FELICITA AV		RGA LUST
SAN DIEGO	S114655658	MOBIL	501 W FELICITA AV		RGA LUST
SAN DIEGO	S114622603	FORMER HOLLANDIA DAIRY & ST	540 W FELICITA RD		RGA LUST
SAN DIEGO	S114596677	CHEVRON #9-3920	469 W FELICITA AV		RGA LUST
SAN DIEGO	S105656917		FELLERS PETROLEUM, WAIS-4 AT NASCO		CHMIRS
SAN DIEGO	S107449128		2034 FELPAR ST		CHMIRS
SAN DIEGO	S105647932		FERN AND ELM STREETS		CHMIRS
SAN DIEGO	2009897865		16703 FERNABO DR		ERNS
SAN DIEGO	2008897865		16703 FERNABO DR		ERNS
SAN DIEGO	S106398618		FERTILIZER BERTH		CHMIRS
SAN DIEGO	S114694429	SOUTHWEST EQUIP RENTAL AT03	1288 FESLER ST		RGA LUST
SAN DIEGO	1008998706	CARRERA SPORT INC 5161C SANTA?ST	FEZ ST		EDR US Hist Auto Stat
SAN DIEGO	2012028642		FFG 46		ERNS
SAN DIEGO	2012034110		FFG 46		ERNS
SAN DIEGO	2000523586		FFG14	0	ERNS
SAN DIEGO	2003633718		FFO APP 96617-1656		ERNS
SAN DIEGO	93342055		FIDDLER COVE NEB MARINA		ERNS
SAN DIEGO	S108402475		FIDDLERS COVE MARINA / 3205 HIGHWAY 75		CHMIRS
SAN DIEGO	S107451812		FIDDLERS COVE MARINA		CHMIRS
SAN DIEGO	S110421981		FIDDLERS COVE MARINA - SOUTH SAN DIEGO BAY		CHMIRS
SAN DIEGO	S105649611		FIDDLERS COVE MARINA		CHMIRS
SAN DIEGO	S105672072		FIDLER'S COVE, RV/MARINA		CHMIRS
SAN DIEGO	S109044339		FIESTA ISLAND		CHMIRS
SAN DIEGO	S114727789	FIESTA ISLAND SLUDGE PROCESSING	ON FIESTA ISLAND ON MISSION BAY		RGA LF
SAN DIEGO	S105638425		FIESTA ISLAND MISSION BAY		CHMIRS
SAN DIEGO	S110423423		ON FIESTA ISLAND ROAD INTERSECTION OF EAST MISSION BAY DRIVE		CHMIRS
SAN DIEGO	S114638626	K & S TIRES	831 FIR ST		RGA LUST
SAN DIEGO	S113473353		FIRE STATION #1: 1222 1ST AVE		CHMIRS
SAN DIEGO	1009129158	SEVENTY?STREET CLEANERS 7137 EL CAJON BLVD	FIRESTONE ST		EDR US Hist Cleaners
SAN DIEGO	S107449287		2271 FIRST ST		CHMIRS
SAN DIEGO	S105650664		FISC PIER AT THE FOOT OF BROADWAY		CHMIRS
SAN DIEGO	S105656254		FISC PIER		CHMIRS
SAN DIEGO	S105649221		FISC PIER, SAN DIEGO NAVAL YARD		CHMIRS
SAN DIEGO	97410998		FISC PIER / BROADWAY PIER		ERNS
SAN DIEGO	S106397336		FISC POINT LOMA, LA PAYIA PIER		CHMIRS
SAN DIEGO	2001582721		FISC PIER		ERNS
SAN DIEGO	2006806660		FISHERMAN'S LANDING		ERNS
SAN DIEGO	S109043378		FISHERMAN'S LANDING		CHMIRS
SAN DIEGO	S109045905		FISHERMAN'S HARBOR		CHMIRS
SAN DIEGO	S110421994		FISHERMAN'S LANDING SAN DIEGO BAY		CHMIRS
SAN DIEGO	S113473339		FISHERMANS LANDING, UNKNOWN SHEEN INCIDENT		CHMIRS
SAN DIEGO	2007306152		FISHERMANS HARBOR		ERNS
SAN DIEGO	S105648556		FSK PIER		CHMIRS
SAN DIEGO	S114660433	NEW BLDG #P-235	P-235 FLEASWTRACENPAC		RGA LUST
SAN DIEGO	S114674333	RANCHO SANTA FE MOBIL	6089 LA FLECHA		RGA LUST

City	EDR ID	Site Name	Site Address	Zip	Database(s)
SAN DIEGO	S116362194		FLEET LOGISTS SUPPLY		CHMIRS
SAN DIEGO	S105667412		FLEET AFW, NEXT TO SHELTER BUILDING 7		CHMIRS
SAN DIEGO	S114593304	CATRANS FLETCHER PKY	8900 FLETCHER PY		RGA LUST
SAN DIEGO	S114714387	UNOCAL	2410 FLETCHER PY		RGA LUST
SAN DIEGO	S114621008	FLETCHER HILLS T&C APARTMEN	2950 FLETCHER PY		RGA LUST
SAN DIEGO	S114705286	TOSCO 76 #4247	2410 FLETCHER PY		RGA LUST
SAN DIEGO	S114638765	K-MART	298 FLETCHER PY		RGA LUST
SAN DIEGO	S114667331	PARKWAY BOWL	1280 FLETCHER PY		RGA LUST
SAN DIEGO	S114641829	LA MESA AUTO & TIRE	2210 FLETCHER PY		RGA LUST
SAN DIEGO	S114709092	UNION #4247	2410 FLETCHER PY		RGA LUST
SAN DIEGO	S114655512	MOBIL	2201 FLETCHER PY		RGA LUST
SAN DIEGO	1009124371	ONE HOUR MARTINIZING	9122 FLETCHER PARKWAY DR		EDR US Hist Cleaners
SAN DIEGO	S114600438	CHEVRON	2397 FLETCHER PY		RGA LUST
SAN DIEGO	S111756987		FLIGHT LINE PARKING APRON	92145	CHMIRS
SAN DIEGO	S114621243	FLYNN SPRINGS FOREST FIRE S	9711 FLINN SPRINGS RD		RGA LUST
SAN DIEGO	S114588929	CA DEPT OF FORESTRY FLINN S	9711 FLINN SPRINGS RD		RGA LUST
SAN DIEGO	S114588939	CA DEPT OF FORESTRY	9711 FLINN SPRINGS RD		RGA LUST
SAN DIEGO	99642336		FLOATING DRY DOCK AT BUILDING 16 ON 28TH ST		ERNS
SAN DIEGO	8873252		FLOOD CONTROL CHANNEL / * 87		ERNS
SAN DIEGO	S114634911	IMPERIAL WHEEL	535 FLORENCE ST		RGA LUST
SAN DIEGO	S114612841	E.F.MIKKELSON	542 FLORENCE ST		RGA LUST
SAN DIEGO	1008989322	MITCHELL C C	5323 FLORENTIA		EDR US Hist Auto Stat
SAN DIEGO	S105671995		FLORIDA UPAS AT CANYON		CHMIRS
SAN DIEGO	1009127639	COOPER BERT	2078 DE FOE		EDR US Hist Cleaners
SAN DIEGO	S105675792		FOOT OF SAMPSON ST.		CHMIRS
SAN DIEGO	1016354949	SOUTHWEST MARINE INC	FOOT OF SAMPSON ST		FINDS
SAN DIEGO	2000516975		FOOT OF SAMPSON ST	0	ERNS
SAN DIEGO	S114694460	SOUTHWEST MARINE	0 FOOT OF SAMPSON ST		RGA LUST
SAN DIEGO	S100280189		FOOT OF VENTURA STREET		CHMIRS
SAN DIEGO	2001561538		FOOT OF SAMSON STREET		ERNS
SAN DIEGO	1016218153	USN NAVY SUPERVISOR OF SHIPBUILDING	FOOT OF 8TH AND HARBOR DRIVE		FINDS
SAN DIEGO	1016264898	SDG&E GAS TURBINE	FOOT OF NEVILLE ROAD NTC GATE BLDG 566		FINDS
SAN DIEGO	S106396901		FOOT OF SAMPSON STREET		FINDS
SAN DIEGO	S114694448	SOUTHWEST MARINE	FOOT OF SAMPSON STREET		CHMIRS
SAN DIEGO	99642083		FOOT OF SAMPSON STREET		ERNS
SAN DIEGO	1016264590	SAN DIEGO UNIFIED PORT DIST	FOOT OF CROSBY RD		FINDS
SAN DIEGO	1016264950	SEAVAC INTL INC USA	FOOT OF EIGHTH ST		FINDS
SAN DIEGO	98454670		FOOT OF SAMPSON STREET		ERNS
SAN DIEGO	S114694462	SOUTHWEST MARINE	FOOT OF SAMPSON ST		RGA LUST
SAN DIEGO	S106394362		FOOT OF SAMPSON ST		CHMIRS
SAN DIEGO	1014673921	CONTINENTAL MARITIME OF SAN DIEGO	FOOT OF SAMPSON ST		FINDS
SAN DIEGO	1014677513	TENTH AVENUE MARINE TERMINAL	FOOT OF CROSBY STREET		FINDS
SAN DIEGO	S109041559		FOOT OF SAMSON STREET AT 2205 EAST BELT STREET		CHMIRS
SAN DIEGO	1014679347	CABRILLO POWER II LLC NAVAL TRAINING CENTER GT	FOOT OF NEVILLE RD NTC		FINDS
SAN DIEGO	1007738402	SWRMC/SUPSHIP SAN DIEGO, USN	FOOT OF SAMPSON ST SUSHIP OFC		FINDS
SAN DIEGO	S114714995	US BORDER PATROL	3 FOREST GATE RD		RGA LUST

City	EDR ID	Site Name	Site Address	Zip	Database(s)
SAN DIEGO	S114649923	MCMILLIN COMMUNITY RESID. P	FORESTER LN		RGA LUST
SAN DIEGO	S114607321	COUNTY OF SD- CAMPO ROAD ST	970 FORREST GATE RD		RGA LUST
SAN DIEGO	S114567474	925 FORT STOCKTON	925 FORT STOCKTON		RGA LUST
SAN DIEGO	1008996868	MISSION HILLS AUTOMOTIVE SERVICE	11111 FORT STOCKTON DR		EDR US Hist Auto Stat
SAN DIEGO	S114592330	CAPITAL SERVICE	1111 FORT STOCKTON		RGA LUST
SAN DIEGO	1008995569	CALDWELL S ALL WEATHER SERVICE	11116600 FORT STOCKTON DR		EDR US Hist Auto Stat
SAN DIEGO	1008997589	CLARK WAYNE MISSION HILLS SERVICE	1011 FORTUNA		EDR US Hist Auto Stat
SAN DIEGO	1008998736	MISSION HILLS RICHFIELD SERVICE	928 FORTUNA		EDR US Hist Auto Stat
SAN DIEGO	S114680476	SALVIATI PROPERTY	N FOUR GEES/ARTES		RGA LUST
SAN DIEGO	S114582569	BERNARDO LAKES PROJECT	S FOUR GEES/ARTES		RGA LUST
SAN DIEGO	S114582568	BERNARDO LAKES PROJECT	N FOUR GEES/ARTES		RGA LUST
SAN DIEGO	S110982082		FPO AP 96662-1182		CHMIRS
SAN DIEGO	2006786598		FPO AP 96663-1712		ERNS
SAN DIEGO	2002607687		FPO AP 96663-1712	0	ERNS
SAN DIEGO	2001563807		FPO AP 96660		ERNS
SAN DIEGO	2012009314		FPO AA 34090-1926		ERNS
SAN DIEGO	2009926598		FPO AP96678-1205		ERNS
SAN DIEGO	2013047410		FPO AP 966621183 32ND NAVAL STATION PIER 2 BERTH 2		ERNS
SAN DIEGO	99646900		FPO AP 96663-1712 PIER 6		ERNS
SAN DIEGO	2006796282		FPO AP 96663-1712		ERNS
SAN DIEGO	2010957175		FPO AP 96662 1182		ERNS
SAN DIEGO	2002619770		FPO AP 96660-1174	0	ERNS
SAN DIEGO	2012009308		FPO AP96678-1205		ERNS
SAN DIEGO	2000527427		FPO AP 966611172	0	ERNS
SAN DIEGO	2000535691		FPO AP 96675-1470	0	ERNS
SAN DIEGO	2000522300		FPO AP 96660	0	ERNS
SAN DIEGO	2003653930		FPO AP 96678-1187		ERNS
SAN DIEGO	96472453		FPOAP 96683-1467 PIER 01		ERNS
SAN DIEGO	2010954270		FPOAP 9663-1663		ERNS
SAN DIEGO	2009918383		FPOAP AP96682		ERNS
SAN DIEGO	2009906273		FPOAP 96672-1727		ERNS
SAN DIEGO	2008891418		FPOAP 96672-1727		ERNS
SAN DIEGO	2008905273		FPOAP 96672-1727		ERNS
SAN DIEGO	2010953160		FPOAP 96672-1727		ERNS
SAN DIEGO	96517195		FPOAP 96672-1727 PIER 12, NORTHSIDE		ERNS
SAN DIEGO	2008911876		FPOAT 96663-1733		ERNS
SAN DIEGO	2009911876		FPOAT 96663-1733		ERNS
SAN DIEGO	98431562	STATE WHEEL	FRAME 138 NATIONAL STEEL AND SHIP		ERNS
SAN DIEGO	1008997918		6 FRAME SERVICE 1969 1ST AV		EDR US Hist Auto Stat
SAN DIEGO	S106396387		FRASER YACHTS		CHMIRS
SAN DIEGO	S114707920	U S RENTALS	W FRAZEE RD		RGA LUST
SAN DIEGO	S114708357	U.S. RENTALS	W FRAZEE RD		RGA LUST
SAN DIEGO	S114708387	U.S. RENTALS	W FRAZEE RD	0	RGA LUST
SAN DIEGO	S114707908	U S RENTALS	W FRAZEE RD	0	RGA LUST
SAN DIEGO	2009909860		I-5 FREEWAY		ERNS
SAN DIEGO	2005702464	FREEWAY 805 SOUTH BETWEEN MARK	FREEWAY 805 SOUTH BETWEEN MARK		HIMIRS
SAN DIEGO	2008909860		I-5 FREEWAY		ERNS

City	EDR ID	Site Name	Site Address	Zip	Database(s)
SAN DIEGO	S110980450		7057 FRIAR ROAD		CHMIRS
SAN DIEGO	S105884273		FRIERS RD. AT MISSION CENTER RD.		CHMIRS
SAN DIEGO	S105637366		FROM PIER 12 TO WAYS BLDG 28TH AND HARBOUR DR		CHMIRS
SAN DIEGO	S105667228		FROM LIGHTED BUOY 21 TO LIGHTED BUOY 11		CHMIRS
SAN DIEGO	S107451850		FROM DIRECTION OF PIER 11 TOWARDS PIER 10		CHMIRS
SAN DIEGO	S109045333		FROM THE SHELL TERMINAL WHICH IS PARTIALLY ON 9950 SAN DIEGO		CHMIRS
SAN DIEGO	S114624830	FUTURE GOODWILL SITE	FRONT ST		RGA LUST
SAN DIEGO	S114624829	FUTURE GOODWILL SITE	FRONT ST		RGA LUST
SAN DIEGO	1009127657	ORIGINAL FRENCH LAUNDRY	7028113 FRONT		EDR US Hist Cleaners
SAN DIEGO	S110978534		IN FRONT OF BUILDING 109 & 227, NAVAL AMPHIBIOUS CORONARDO		CHMIRS
SAN DIEGO	S105644781		IN FRONT OF L PIER		CHMIRS
SAN DIEGO	2000671408		FRONT STREET		ERNS
SAN DIEGO	S109042929		IN FRONT OF CROSBY STREET PIER		CHMIRS
SAN DIEGO	S114567821	A. H. HOPKEY CO.	304 FRONT ST		RGA LUST
SAN DIEGO	S114683921	SCOTT PLASTERING	362 FRONT ST		RGA LUST
SAN DIEGO	S114590086	CALIFORNIA METALS STORAGE Y	250 FRONT ST		RGA LUST
SAN DIEGO	1008998987	SAVE-CO GASOLINE STATION	3106 FRONTIER DR		EDR US Hist Auto Stat
SAN DIEGO	1016435116	BALBOA NEPHROLOGY MEDICAL GROUP, INC	7910 FROST ST. SUITE # 220 & SUITE #250		FINDS
SAN DIEGO	S114674328	RANCHO SANTA FE FIRE DISTRI	16936 EL FUEGO ST		RGA LUST
SAN DIEGO	S114674327	RANCHO SANTA FE FIRE DIST	16936 EL FUEGO ST		RGA LUST
SAN DIEGO	S109041726		FUEL PIER 180 FOR FISC		CHMIRS
SAN DIEGO	S105652301		FUEL PIER NAVAL AMPHIBIOUS BASE		CHMIRS
SAN DIEGO	S105650527		FUEL PIER, PT LOMA FUEL DEPOT, SUB BASE SAN DIEGO		CHMIRS
SAN DIEGO	S105671402		FUEL DEPOT AT 199 ROSENCRANS ST.		CHMIRS
SAN DIEGO	S105645025		FUEL PIER NAVAL FUEL PIER		CHMIRS
SAN DIEGO	S105640402		FUEL FARM (NEXT TO BUILDING 426)		CHMIRS
SAN DIEGO	S105638008		FUEL DOCK PIER 180		CHMIRS
SAN DIEGO	S105651264		FUEL PIER, PT LOMA		CHMIRS
SAN DIEGO	2008899406		FUEL DOCK		ERNS
SAN DIEGO	S109348923	MCAS MIRAMAR UST BASE PERMIT	FUEL TRUCK ACCIDENT	92145	SAN DIEGO CO. SAM
SAN DIEGO	S109044045		FUEL DOCK / 2540 SHELTER ISLAND DRIVE		CHMIRS
SAN DIEGO	S105647063		FUEL DOCK SMALL CRAFT OFF THE "USS MCKEE"		CHMIRS
SAN DIEGO	S105640591		FUEL PIER BOX 18		CHMIRS
SAN DIEGO	2008989406		FUEL DOCK		ERNS
SAN DIEGO	98465401		G		ERNS
SAN DIEGO	S112841159	SAN DIEGO UNIFIED SCHOOL DISTRICT	GAGE ELEMENTARY	92119	HAZNET
SAN DIEGO	S105885947		5220 GAINS ST.		CHMIRS
SAN DIEGO	S100223155		854 GALLATIN		CHMIRS
SAN DIEGO	1009129867	VILLAGE SPAR-KLEEN LAUNDROMAT THE	4806 GALLEON WY		EDR US Hist Cleaners
SAN DIEGO	1012123584	SAN DIEGO GAS & ELECTRIC CO	3974 GAMMA		DOT OPS
SAN DIEGO	1008999382	S S G SERVICE	2750 GANNET ST		EDR US Hist Auto Stat
SAN DIEGO	1009128460	ACADEMY CLEANERS	1525 GANNET ST		EDR US Hist Cleaners
SAN DIEGO	1008998529	MIDAS MUFFLER SHOPS	1805 GANNET ST		EDR US Hist Auto Stat
SAN DIEGO	1008999111	VIRG S ARCO SERVICE	2662 GANNET ST		EDR US Hist Auto Stat
SAN DIEGO	1009130033	HARRY S LAUNDRY CENTER	1611 GANNET ST		EDR US Hist Cleaners

City	EDR ID	Site Name	Site Address	Zip	Database(s)
SAN DIEGO	1009130003	MALANGA S DRY CLEANING	1031 GANNET ST		EDR US Hist Cleaners
SAN DIEGO	1009129751	DISCOUNT CLEANERS & LAUNDRY	1664 GANNET ST		EDR US Hist Cleaners
SAN DIEGO	1008999357	JAHRIES SHELL SERVICE	1885 GANNET ST		EDR US Hist Auto Stat
SAN DIEGO	1009128514	ME COY S SPEEDEE COIN WASH	2267 GANNET ST		EDR US Hist Cleaners
SAN DIEGO	1008998705	PHILLIPS SIXTY SIX SERVICE	2803 GANNET ST		EDR US Hist Auto Stat
SAN DIEGO	1008998040	ME COY S SHELL SERVICE	1078 GANNET ST		EDR US Hist Auto Stat
SAN DIEGO	1009128572	PLAZA WASH	1662 GANNET ST		EDR US Hist Cleaners
SAN DIEGO	1009129442	ONE HOUR MARTINIZING	1206 GANNET ST		EDR US Hist Cleaners
SAN DIEGO	1008998051	RANDAZZO CHEVRON	1576 GANNET ST		EDR US Hist Auto Stat
SAN DIEGO	1008997981	EXCEL SELF SERVICE	2830 GANNET ST		EDR US Hist Auto Stat
SAN DIEGO	1008997840	BEE LINE ALIGNING SERVICE	2938 GANNET ST		EDR US Hist Auto Stat
SAN DIEGO	1009128573	RAY S LAUNDRY & DRY CLEANERS	1860 GANNET ST		EDR US Hist Cleaners
SAN DIEGO	1008998039	MAZE SPENCE CHEVRON DEALER	1886 GANNET ST		EDR US Hist Auto Stat
SAN DIEGO	1008998046	MORRISON S TEXACO SERVICE	1680 GANNET ST		EDR US Hist Auto Stat
SAN DIEGO	1009129754	HARRY S LAUNDRY & DRY CLEANERS	1609 GANNET ST		EDR US Hist Cleaners
SAN DIEGO	1008998785	SARGE S AUTO REPAIR	1370 GANNET ST		EDR US Hist Auto Stat
SAN DIEGO	1008999380	ROBERTS RICHD E UNION SERV	2804 GANNET ST		EDR US Hist Auto Stat
SAN DIEGO	1008997657	PUTT PUTT SHOP THE	1727 GANNET ST		EDR US Hist Auto Stat
SAN DIEGO	S114608306	CULLIGAN WATER	507 GANNON PL		RGA LUST
SAN DIEGO	S114697972	SYCAMORE CREEK ASSOCIATES	14952 GARDEN RD		RGA LUST
SAN DIEGO	S114671284	POWAY VALLEY AUTOMOTIVE	14211 GARDEN RD		RGA LUST
SAN DIEGO	S114566725	7-ELEVEN FOOD STORE #13626	14277 N GARDEN RD		RGA LUST
SAN DIEGO	S114697555	SUPER-7 STATION #18915	2803 GARNET ST		RGA LUST
SAN DIEGO	1009128683	WASH HOUSE THE	3267 GARNET ST		EDR US Hist Cleaners
SAN DIEGO	S114598812	CHEVRON SERVICE STATION	1575 GARNET ST		RGA LUST
SAN DIEGO	S114598810	CHEVRON SERVICE STATION	1525 GARNET STREET		RGA LUST
SAN DIEGO	1007738976	EQUILON ENTERPRISES LLC	1885 GARNETT/LAMONT		FINDS
SAN DIEGO	S105886137		2411 GARY MART RD		CHMIRS
SAN DIEGO	1008999990	VAN ETTEN S PHILLIPS	66 GAS STATION 4770 UNIVERSITY AV		EDR US Hist Auto Stat
SAN DIEGO	96492481		1902 GATCHEL RD		ERNS
SAN DIEGO	2010929277		1902 GATCHEL ROAD		ERNS
SAN DIEGO	2013036892		1902 GATCHEL ROAD		ERNS
SAN DIEGO	2011989196		1902 GATCHEL ROAD		ERNS
SAN DIEGO	2013043765		1902 GATCHEL ROAD		ERNS
SAN DIEGO	1015878292	POINT LOMA RENEWABLE FUEL CELL PROJ	1902 C GATCHELL RD		FINDS
SAN DIEGO	1016115642	POINT LOMA WASTEWATER TREATMENT PLANT	1902 GATCHELL ROAD		FINDS
SAN DIEGO	2008887517		1902 GATCHELL ROAD		ERNS
SAN DIEGO	S114684173	SDCTY-WATER,POINT LOMA WPCF	1902 GATCHELL RD		RGA LUST
SAN DIEGO	S114670652	POINT LOMA SEWAGE TREATMENT	1902 GATCHELL RD		RGA LUST
SAN DIEGO	S114670651	POINT LOMA SEWAGE TREATMENT FA	1902 GATCHELL RD		RGA LUST
SAN DIEGO	S105670690		1902 GATCHELL RD.		CHMIRS
SAN DIEGO	S107449013		1902 GATCHELL R.		CHMIRS
SAN DIEGO	S106399797		1902 GATCHELL RD..		CHMIRS
SAN DIEGO	2008436670	1902 GATCHELL ROAD	1902 GATCHELL ROAD		HMIRS
SAN DIEGO	2012009910		1902 GATCHELL ROAD		ERNS
SAN DIEGO	2009926639		1902 GATCHELL ROAD		ERNS
SAN DIEGO	2008440764	1902 GATCHELL RD	1902 GATCHELL RD		HMIRS

City	EDR ID	Site Name	Site Address	Zip	Database(s)
SAN DIEGO	2011996090		1902 GATCHELL ROAD		ERNS
SAN DIEGO	1014671545	SAN DIEGO CITY METRO POINT LOMA	1902 GATCHELL RD		FINDS
SAN DIEGO	2007322808		1902 GATCHELL ROAD		ERNS
SAN DIEGO	1007738768	SDCTY METRO PT LOMA	1902 GATCHELL RD, MS 45		FINDS
SAN DIEGO	1010019005	GAS UTILIZATION FACILITY	1902 GATCHELL ROAD		FINDS
SAN DIEGO	S110422051		GATE 23, LINDBERGH FIELD, 3707 NORTH HARBOR		CHMIRS
SAN DIEGO	1007738727	FEDEX FREIGHT WEST, INC.	5550 EAST GATE		FINDS
SAN DIEGO	96475642		GATE 32		ERNS
SAN DIEGO	2012024563		GATE 6		ERNS
SAN DIEGO	S114000570		GATE 26 @ SAN DIEGO INTERNATIONAL AIRPORT		CHMIRS
SAN DIEGO	S111754471		GATE 33 AT SAN DIEGO AIRPORT, 2340 STILL WATER ROAD		CHMIRS
SAN DIEGO	S111757389		GATE 9, SAN DIEGO INTERNATIONAL AIRPORT		CHMIRS
SAN DIEGO	2012033695		1902 GATCHELL ROAD		ERNS
SAN DIEGO	S114626150	GATEWAY NAVAL HOUSING	2601 GEARING DR		RGA LUST
SAN DIEGO	S114626345	GENERAL ATOMIC	3550 GENERAL ATOMICS C		RGA LUST
SAN DIEGO	S110978179		GENESEE AVE AT SR 52		CHMIRS
SAN DIEGO	S114683994	SCRIPPS HEALTH	9888 GENESEE AV		RGA LUST
SAN DIEGO	1008221410	SHELL SERVICE STATION NO 135906	4303 GENESEE		FINDS
SAN DIEGO	1016292808	ALLIANCE PHARMACEUTICAL	9333 GENESEE DR		FINDS
SAN DIEGO	S114683996	SCRIPPS HOSPITAL	9834 GENESEE AV		RGA LUST
SAN DIEGO	1009128384	ONE HOUR MARTINIZING	4415 GENESESAV		EDR US Hist Cleaners
SAN DIEGO	1016187996	HOME DEPOT #680 THE	4255 GENESEEE		FINDS
SAN DIEGO	S114623292	FORMER THRIFTY STATION	4385 GENESEEE AVE		RGA LUST
SAN DIEGO	S114622793	FORMER MOBIL STATION	4302 GENESEEE AVE		RGA LUST
SAN DIEGO	S114622794	FORMER MOBIL STATION	4302 GENESEEE		RGA LUST
SAN DIEGO	S105673137	FAIRFAX OF SAN DIEGO COUNTY 6152C	GENSIS AVE, CROSS STREET OF NOVEL DR., ROSE CANYON		CHMIRS
SAN DIEGO	1009128393	MISSION?RD	GEORGINE RD		EDR US Hist Cleaners
SAN DIEGO	S114681854	SAN MIGUEL FIRE STATION #16	905 GILLISPIE DR		RGA LUST
SAN DIEGO	S114694916	SPRING VALLEY FIRE DEPT	905 GILLISPIE DR		RGA LUST
SAN DIEGO	S114708693	UCSD/EAST PARKING LOT	9500 GILMAN DR		RGA LUST
SAN DIEGO	S114708681	UCSD-GILMAN DRIVE	9500 GILMAN DR		RGA LUST
SAN DIEGO	S114708679	UCSD-EAST PARKING LOT/VOIGT	9500 GILMAN DR		RGA LUST
SAN DIEGO	S114708683	UCSD-MAIN CAMPUS	9500 GILMAN DR		RGA LUST
SAN DIEGO	S114708691	UCSD-SCRIPPS INSTITUTE	9500 GILMAN DR		RGA LUST
SAN DIEGO	S114708677	UCSD-4150 OLD MIRAMAR RD	9500 GILMAN DR		RGA LUST
SAN DIEGO	S106399557		GILMAN DRIVE AND I-5 NB		CHMIRS
SAN DIEGO	S114708672	UCSD, MAIN CAMPUS - MAYER H	9500 GILMAN DR		RGA LUST
SAN DIEGO	S114707774	U C S D MAIN CAMPUS	9500 GILMAN DR		RGA LUST
SAN DIEGO	S114708666	UCSD SCRIPPS INST. OF OCEAN	9500 GILMAN DR		RGA LUST
SAN DIEGO	S114708689	UCSD-OLD CENTRAL GARAGE	9500 GILMAN DR		RGA LUST
SAN DIEGO	S114708651	UCSD CENTRAL UTILITIES PLAN	9500 GILMAN DR		RGA LUST
SAN DIEGO	S114708650	UCSD CENTRAL POWER PLANT	9500 GILMAN DR		RGA LUST
SAN DIEGO	S114585772	BORREGO SPRINGS DEVELOPMENT	DI GIORGIO RD		RGA LUST
SAN DIEGO	1008997750	TOVNSEND AUTO SERVICE	75006 GIRARD AVE		RGA LUST
SAN DIEGO	1009128806	TAURUS CORP	74459 GIRARD CT		EDR US Hist Auto Stat
SAN DIEGO	1009129155	MOORE INDUSTRIES INC	74459 GIRARD AVE		EDR US Hist Cleaners



City	EDR ID	Site Name	Site Address	Zip	Database(s)
SAN DIEGO	S114618846	FALLBROOK GOLF & COUNTRY CL	2757 GIRD RD		RGA LUST
SAN DIEGO	S113005717	STANDARD GRAPHIC SUPPLY	GLEESON LIBRARY UNIV OF SF	92111	HAZNET
SAN DIEGO	S114603309	CITY OF SAN DIEGO-NATL AIR	3760 GLEN H. CURTISS R		RGA LUST
SAN DIEGO	S114719915	WALTS GRADING AND PAVING	3394 GLEN ABBEY BL		RGA LUST
SAN DIEGO	S114658793	NATIONAL AIR COLLEGE	3760 GLEN H. CURTISS RD		RGA LUST
SAN DIEGO	S114603308	CITY OF SAN DIEGO-NATL AIR COL	3760 GLEN H. CURTISS RD		RGA LUST
SAN DIEGO	S105675478		GLEN VISTA CT		CHMIRS
SAN DIEGO	S114650969	MICHELLE CANDLAND RESIDENCE	8848 GLENIRA AV		RGA LUST
SAN DIEGO	S114658794	NATIONAL AIR COLLEGE	3760 GLENN CURTIS RD		RGA LUST
SAN DIEGO	S114664252	ORANGE GLEN HIGH SCHOOL	2200 GLENRIDGE RD		RGA LUST
SAN DIEGO	91225072		GLORETTA BAY		ERNS
SAN DIEGO	8874511		GLORIA PRICE		ERNS
SAN DIEGO	S114704109	TOM CLOTFELTER RESIDENCE	5274 LA GLORIETA		RGA LUST
SAN DIEGO	S105648690		GLORIETTA BAY, SAN DIEGO BAY		CHMIRS
SAN DIEGO	S105655065		GLORIETTA BAY		CHMIRS
SAN DIEGO	99646142		GLORIETTA BAY A5 ANCHORAGE 120FT EAST OF NO.12 BUOY		ERNS
SAN DIEGO	S114606840	CORONADO GOLF COURSE	635 GLORIETTA BL		RGA LUST
SAN DIEGO	S105664807		GOAT CANYON/INTERNATIONAL BOUNDARY		CHMIRS
SAN DIEGO	S105882401		GOAT CANYON AND INTERNATIONAL BOUNDARY		CHMIRS
SAN DIEGO	S112831028		GOLD COAST ANCHORAGE, 2353 SHELTER ISLAND DR		CHMIRS
SAN DIEGO	1008998131	MISSION HILLS GARAGE (CHITWOOD S)	40102990 GOLDFINCH ST		EDR US Hist Auto Stat
SAN DIEGO	S112851474	MISSION TRAILS GOLF COURSE	7280 GOLF CREST PL	92119	HAZNET
SAN DIEGO	S114652016	MISSION TRAILS GOLF COURSE	7380 GOLF CREST DRIVE		RGA LUST
SAN DIEGO	S114652017	MISSION TRAILS GOLF COURSE	7380 GOLF CREST DR		RGA LUST
SAN DIEGO	S105886175		GOLFCREST DR AT NAVAHO RD.		CHMIRS
SAN DIEGO	S108403606		GOLFCREST AT NAVAHO		CHMIRS
SAN DIEGO	S109039718		5157 GORVELAND DRIVE		CHMIRS
SAN DIEGO	97101375		3860 GOVERNOIZ		HMIRS
SAN DIEGO	S114648050	MARKETPLACE AT UNIVERSITY CITY	GOVERNOR DR		RGA LUST
SAN DIEGO	S114648049	MARKETPLACE AT UNIVERSITY C	GOVERNOR DR		RGA LUST
SAN DIEGO	S114629805	GUNNESS PROPERTY	16721 LA GRACIA		RGA LUST
SAN DIEGO	2007331437		GRADE CROSSING		ERNS
SAN DIEGO	S114630035	H.E. BARNTHOUSE	300 GRAND AV		RGA LUST
SAN DIEGO	1008996975	WEBB BROTHERS	25297 W GRAND AVE		EDR US Hist Auto Stat
SAN DIEGO	S114572520	APRO #19	555 W GRAND AV		RGA LUST
SAN DIEGO	S114645695	LOVETT'S DRY CLEANER	1378 E GRAND AV		RGA LUST
SAN DIEGO	S114680913	SAN DIEGO GLASS AND PAINT	404 E GRAND AV		RGA LUST
SAN DIEGO	S114632766	HOADLEY 540 W GRAND AVE	540 W GRAND AV		RGA LUST
SAN DIEGO	S114637493	JIM L. DANIELS	520 W GRAND AV		RGA LUST
SAN DIEGO	S109042716		GRAND AT CAST ST.		CHMIRS
SAN DIEGO	S114692186	SKS, SAN MARCOS	875 W GRAND AV		RGA LUST
SAN DIEGO	S114655574	MOBIL	300 W GRAND AV		RGA LUST
SAN DIEGO	S114573220	ARCO #1020	304 E GRAND AV		RGA LUST
SAN DIEGO	S114628490	GRANDVIEW RD - DRUG LAB	1261 GRANDVIEW RD		RGA LUST
SAN DIEGO	S110977159		10301 GRANDVIEW		CHMIRS
SAN DIEGO	S114628497	GRANGER JR. HIGH SCHOOL	2101 GRANGER AV		RGA LUST
SAN DIEGO	S114722285	WILLIAM SMITH PROPERTY	2549 GRANGER AV		RGA LUST

City	EDR ID	Site Name	Site Address	Zip	Database(s)
SAN DIEGO	S110422092		GRAPE ST MPM267.0 SAN DIEGO SUB DIV		CHMIRS
SAN DIEGO	90175944		GRAPE ST. PIER		ERNS
SAN DIEGO	2010947858		GRAPE STREET PIER		ERNS
SAN DIEGO	S114695953	STEINER CORPORATION	705 GRAPE ST W		RGA LUST
SAN DIEGO	S114720915	WEST COAST RENT-A-CAR	834 GRAPE ST W		RGA LUST
SAN DIEGO	S108404113		GRAPE STREET		CHMIRS
SAN DIEGO	S114695954	STEINER CORPORATION	705 GRAPE ST, WEST		RGA LUST
SAN DIEGO	S114695955	STEINER CORPORATION	705 GRAPE STREET, WEST		RGA LUST
SAN DIEGO	S110980539		GRAPE STREET PIER		CHMIRS
SAN DIEGO	S114694180	SOUTHLAND - GRAVES AV EL CA	1522 GRAVES AV		RGA LUST
SAN DIEGO	S114588508	BUTTERFIELD RANCH	14925 GREAT SOUTHERN OV		RGA LUST
SAN DIEGO	8874133		GREAT AMERICAN BANK		ERNS
SAN DIEGO	S112851004	1X CITY OF SAN DIEGO	5155 GREEN BRIAR AVE	92120	HAZNET
SAN DIEGO	S114628815	GREEN OAK RANCH	1237 GREEN OAK RD		RGA LUST
SAN DIEGO	S112872483	CITY OF SAN DIEGO/REC	5155 GREEN BRIAR AVE	92120	HAZNET
SAN DIEGO	S112841083	SAN DIEGO UNIFIED SCHOOL DISTRICT	GREEN ELEMENTARY	92119	HAZNET
SAN DIEGO	S114674056	RAMONA MUNICIPAL WATER DIST	15201 GREEN VALLEY TRUC		RGA LUST
SAN DIEGO	S112932375	BAKER ELECTRIC	5170 GREENBRIAR RD	92120	HAZNET
SAN DIEGO	S112881142	CTY SAN DIEGO/ALLIED GARDENS REC CTR	5155 GREENBRIAR AVE	92120	HAZNET
SAN DIEGO	S114683918	SCOTT MEMORIAL BAPTIST	2100 GREENFIELD DR		RGA LUST
SAN DIEGO	S114602200	CIRCLE K	981 GREENFIELD DR		RGA LUST
SAN DIEGO	S114704203	TOMMY'S MOBIL	1761 GREENFIELD DR		RGA LUST
SAN DIEGO	S114601922	CIRCLE K CORP.	981 GREENFIELD DR		RGA LUST
SAN DIEGO	S114669390	PHASE ALLOY	1050 GREENFIELD DR		RGA LUST
SAN DIEGO	1008989216	ASAKAWA HACHISAKU	4519 GREENWOOD		RGA LUST
SAN DIEGO	1008997699	GIBSON I I	1019 GREENWOOD ST		EDR US Hist Auto Stat
SAN DIEGO	S114656617	MONTGOMERY WARDS	5500 GROSSMONT CENTER		EDR US Hist Auto Stat
SAN DIEGO	S114629206	GROSSMONT AV RES. - EL CAJO	780 GROSSMONT AV		RGA LUST
SAN DIEGO	S114660372	NEV INV HLDS-GROSSMONT	8780 GROSSMONT BL		RGA LUST
SAN DIEGO	S114600782	CHEVRON	5405 GROSSMONT CENTER		RGA LUST
SAN DIEGO	S114629259	GROVE TOWING	3483 GROVE ST		RGA LUST
SAN DIEGO	1016425434	MCRD BRANCH MEDICAL CLINIC	35000 GUADALCANAL ST		FINDS
SAN DIEGO	S114606847	CORONADO NAVPHIBASE	1000 GUADALCANAL ROAD		RGA LUST
SAN DIEGO	S114705333	TOSCO 76 #6894	1495 E H ST		RGA LUST
SAN DIEGO	S114712406	UNOCAL #6894	1495 E H ST		RGA LUST
SAN DIEGO	S114607382	COUNTY OF SD-UNDERGROUND EO	1801 HACIENDA DR		RGA LUST
SAN DIEGO	S114681068	SAN DIEGO WOOD PRESERVING C	2010 HAFFLY AV		RGA LUST
SAN DIEGO	S112840981	SAN DIEGO CITY SCHOOLS	HAGE ELEMENTARY		RGA LUST
SAN DIEGO	S114615131	ESCONDIDO SEWAGE TREATMENT	1521 S HALE AV	92126	HAZNET
SAN DIEGO	S114698499	TALONE MEAT PACKING	559 N HALE AV		RGA LUST
SAN DIEGO	S114608902	D.J. PLASTERING	130 S HALE AV		RGA LUST
SAN DIEGO	S105655569		HALF MOON ANCHORAGE, SHELTER ISLAND		RGA LUST
SAN DIEGO	S111756545		HALF MOON ANCHORAGE MARINA, 2323 SHELTER ISLAND DRIVE, 128 B		CHMIRS
SAN DIEGO	99633076		HALF MOON ANCHORAGE NEAR SLIP D 117		ERNS
SAN DIEGO	S105654822		HALF MOON ACHORAGE, SHELTER ISLANDS		CHMIRS
SAN DIEGO	S111756240		HALF MOON MARINA, 2323 SHELTER ISLAND DR		CHMIRS

City	EDR ID	Site Name	Site Address	Zip	Database(s)
SAN DIEGO	S110982232		3321 SOUTH HALL ST., BETWEEN PIER 8 AND PIER 9		CHMIRS
SAN DIEGO	S105884124		6829 HAMISHAW		CHMIRS
SAN DIEGO	S112841241	SAN DIEGO CITY SCHOOLS	HANCOCK ELEMENTARY	92124	CHMIRS
SAN DIEGO	1006823851	FIBERGLASSING SHOP THE	5328 HANKS ST		HANZNET
SAN DIEGO	2010959021		2040 HARBBOR ISLAND DR		ERNS
SAN DIEGO	S114568298	ABY ISAAC PROPERTY	1545 HARBISON AV		RGA LUST
SAN DIEGO	S114702647	THRIFTY #110	1139 HARBISON AV		RGA LUST
SAN DIEGO	S114719889	WALTER EARL DOTSON AT0462	551 HARBISON CANYON R		RGA LUST
SAN DIEGO	S114600425	CHEVRON	2351 E HARBOR DR		RGA LUST
SAN DIEGO	S109041614		HARBOR ISLAND WEST/THE SAN DIEGO HARBOR		CHMIRS
SAN DIEGO	S114603326	CITY OF SAN DIEGO	800 HARBOR DR		RGA LUST
SAN DIEGO	S114621145	FLTASWTRNCTRPAC - BLDG P245	N HARBOR DR		RGA LUST
SAN DIEGO	S105655082		HARBOR IS. WEST MARINA		CHMIRS
SAN DIEGO	S110981099		1820 N. HARBOR BLVD, ACROSS FROM THE SUN ROAD MARINA		CHMIRS
SAN DIEGO	S114593283	CATELLUS DEVELOPMENT	702 HARBOR DR		RGA LUST
SAN DIEGO	S114685179	SEWER PUMP STATION #5	1795 E HARBOR DR		RGA LUST
SAN DIEGO	S114673985	RALSTON PURINA COMPANY	1025 HARBOR DR E		RGA LUST
SAN DIEGO	S114681000	SAN DIEGO PORT DISTRICT	825 HARBOR DRIVE, EAST		RGA LUST
SAN DIEGO	S114680943	SAN DIEGO MARRIOTT	333 HARBOR DR W		RGA LUST
SAN DIEGO	S114680874	SAN DIEGO FLEET INDUSTRIAL SUPPLY CENTER (FISC) (FORMER NSC)	937 N. HARBOR DR. STE. 480 CODE 704		RGA LUST
SAN DIEGO	S114658835	NATIONAL CAR RENTAL	3865 HARBOR DR N		RGA LUST
SAN DIEGO	S114658750	NASSCO BLDG 70	2800 HARBOR DR N		RGA LUST
SAN DIEGO	S114714860	US AIR	3225 HARBOR DRIVE, NORTH		RGA LUST
SAN DIEGO	S114644195	LINDBERG FIELD/RUNWAY LIGHTING	3663 HARBOR DR N		RGA LUST
SAN DIEGO	S110981885		333 HARBOR DR GATE 3 BETWEEN DOCKS F & E		CHMIRS
SAN DIEGO	S111758274		HARBOR BLVD., LINDBERGH FIELD		CHMIRS
SAN DIEGO	1009456756	ALLIANCE STAR ENERGY LLC	1380 CG HARBOR ISLAND DRIVE		FINDS
SAN DIEGO	2009896870		HARBOR DRIVE		ERNS
SAN DIEGO	2001580674		HARBOR ISLAND WEST MARINA		ERNS
SAN DIEGO	2004723292		2040 EAST HARBOR DRIVE		ERNS
SAN DIEGO	1016112206	ARCO SAN DIEGO TERMINAL	2295 EAST HARBOR DRIVE		FINDS
SAN DIEGO	S105675032		5104 N. HARBOR DR. NEAR SLIP # 24		CHMIRS
SAN DIEGO	S108405032		HARBOR ISLAND WEST MARINA		CHMIRS
SAN DIEGO	S110980100		333 WEST HARBOR DR., DOCK H		CHMIRS
SAN DIEGO	S105668284		HARBOR DR. AT GRAPE ST.		CHMIRS
SAN DIEGO	S105632182		955 NORTH HARBOR DR SUN ROAD MARINA SLIP L-5		CHMIRS
SAN DIEGO	S111757960		HARBOR ISLAND FUEL DOCK		CHMIRS
SAN DIEGO	S113999672		750 HARBOR DR / G ST. MOLE		CHMIRS
SAN DIEGO	S111756579		4980 NORTH HARBOR DRIVE SUITE 201 NEAR RIFT RACK AND ENTIRE		CHMIRS
SAN DIEGO	S105642850		HARBOR ISLAND WEST, SLIP #108, HARBOR ISLAND DRIVE		CHMIRS
SAN DIEGO	S114621141	FLTASWTRNCTRPAC - BLDG 2	N HARBOR DR		RGA LUST
SAN DIEGO	S114630699	HARBOR ISLAND WEST FUEL DOCK	2040 W HARBOR ISLAND DR		RGA LUST
SAN DIEGO	S114575206	ARCO BULK TERMINAL	2295 HARBOR DR E		RGA LUST
SAN DIEGO	S114670897	PORT DISTRICT MAINTENANCE	825 HARBOR DR E		RGA LUST
SAN DIEGO	S114680941	SAN DIEGO MARRIOTT HOTEL	333 HARBOR DR W		RGA LUST

City	EDR ID	Site Name	Site Address	Zip	Database(s)
SAN DIEGO	S114680868	SAN DIEGO FISC (NSC)	937 N. HARBOR DR. STE. 480 CODE 704		RGA LUST
SAN DIEGO	S114592039	CAMPBELL'S SHIPYARD FACILITY	501 HARBOR DR		RGA LUST
SAN DIEGO	S112827744		4980 NORTH HARBOR IN POINT LOMA MARINA		CHMIRS
SAN DIEGO	S105654478		HARBOR ISLAND, INSIDE THE MARINA		CHMIRS
SAN DIEGO	2012030615		2798 E HARBOR DR		ERNS
SAN DIEGO	1008997418	HARBOR DRIVE MOBIL	2805 E HARBOR DR		EDR US Hist Auto Stat
SAN DIEGO	91224229		4902 NORTH HARBOR DRIVE NEAR FISHERMANS WHARF AND H & M LAND		ERNS
SAN DIEGO	2011994607		HARBOR ISLAND FUEL DOCK		ERNS
SAN DIEGO	2008896870		HARBOR DRIVE		ERNS
SAN DIEGO	2001578969		1050 HARBOR DRIVE		ERNS
SAN DIEGO	1001481008	SHIP M V ZENITH 8918136	1140 N HARBOR DR B ST 8918136		RCRA-SQG, FINDS
SAN DIEGO	S110419574		333 WEST HARBOR DRIVE, DOCK D.		CHMIRS
SAN DIEGO	S105636386		4960 N. HARBOR DR. COMMERCIAL BASIN AREA		CHMIRS
SAN DIEGO	S111753096		5000 NORTH HARBOR DRIVE, SUN HARBOR MARINA, NEAR DOCK A AND		CHMIRS
SAN DIEGO	S106401061		HARBOR DR AND GRAPE ST PIER		CHMIRS
SAN DIEGO	S109047072		HARBOR ISLAND		CHMIRS
SAN DIEGO	S114575654	ARCO SAN DIEGO TERMINAL	2295 E HARBOR DR		RGA LUST
SAN DIEGO	S114002124		955 HARBOR ISLAND DRIVE, SLIP 83, SUN ROAD MARINA		CHMIRS
SAN DIEGO	S110422118		HARBOR DRIVE BETWEEN COAST GUARD STATION AND OFFICE BLDG		CHMIRS
SAN DIEGO	S114680870	SAN DIEGO FLEET INDUSTRIAL SUPPLY CENTER (FISC) (FORMER NSC)	937 N. HARBOR DR. STE. 480 CODE 704		RGA LUST
SAN DIEGO	S114621962	FORMER BAY CITY MARINE	4960 HARBOR DR N		RGA LUST
SAN DIEGO	S114598827	CHEVRON SERVICE STATION	2351 HARBOR DR E		RGA LUST
SAN DIEGO	S114621146	FLTASWTRNCTRPAC - BLDG P245	N HARBOR DR		RGA LUST
SAN DIEGO	S114712864	UNOCAL PIPELINE (8TH & HARBOR)	800 HARBOR DR		RGA LUST
SAN DIEGO	S114632079	HERTZ RENT-A-CAR	3871 HARBOR DR N		RGA LUST
SAN DIEGO	S114580783	BAY CITY MARINE	4960 HARBOR DR N		RGA LUST
SAN DIEGO	S114626383	GENERAL DYNAMICS, CONV/AIR DIV.	2988 HARBOR DRIVE, NORTH		RGA LUST
SAN DIEGO	S114715962	USCG GROUP/AIR STATION	2710 HARBOR DR N		RGA LUST
SAN DIEGO	2009906150		HARBOR ISLAND DRIVE		ERNS
SAN DIEGO	1010344643	AVIS RENT A CAR	9180 N HARBOR		FINDS
SAN DIEGO	2009918930		HARBOR ISLAND FUEL DOCK		ERNS
SAN DIEGO	1014670314	CONTINENTAL MARITIME OF SAN DIEGO	910 HARBOR DR		FINDS
SAN DIEGO	1016112204	CHEVRON SAN DIEGO TERMINAL	2351 EAST HARBOR DRIVE		FINDS
SAN DIEGO	1014680493	CABRILLO POWER I LLC DIVISION	3200 HARBOR DR DIVISION GT		FINDS
SAN DIEGO	S111754096		2040 HARBOR ISLAND DRIVE - 100 YARDS FROM HARBOR ISLAND FUEL		CHMIRS
SAN DIEGO	S111758467		HARBOR POLICE DOCK		CHMIRS
SAN DIEGO	S107448323		1100 N. HARBOR DR. (IN FRONT OF THE CRUISE SHIP TERMINAL)		CHMIRS
SAN DIEGO	S113999990		2040 HARBOR ISLAND DRIVE, HARBOR ISLAND WEST		CHMIRS
SAN DIEGO	S110418754		2040 HARBOR ISLAND DRIVE, HARBOR ISLAND WEST MARINA		CHMIRS
SAN DIEGO	S114592040	CAMPBELL'S SHIPYARD	501 HARBOR DR		RGA LUST
SAN DIEGO	S114644198	LINDBERG FIELD/WEST TERMINAL	3665 HARBOR DR N		RGA LUST
SAN DIEGO	S114598189	CHEVRON EMARCADERO	1820 HARBOR DRIVE, NORTH		RGA LUST
SAN DIEGO	S114575394	ARCO GAS TERMINAL	2295 HARBOR DR E		RGA LUST

City	EDR ID	Site Name	Site Address	Zip	Database(s)
SAN DIEGO	S109041665		HARBOR DRIVE, NAVAL STATION SAN DIEGO PIER 5		CHMIRS
SAN DIEGO	2008914363		2710 N HARBOR DRIVE, SAN DIEGO, CA 92101		ERNS
SAN DIEGO	95080966		2295 E HARBOR DRIVE		HMIRS
SAN DIEGO	2008871650		HARBOR ISLAND		ERNS
SAN DIEGO	1008989895	RAY S TEXACO SERVICE	1200 HARBOR VIEW DR		EDR US Hist Auto Stat
SAN DIEGO	2008883591		HARBOR ISLAND MARINA		ERNS
SAN DIEGO	S110422122		HARBOR ISLAND WEST MARINA, NEAR SLIPS 702 AND 703		CHMIRS
SAN DIEGO	S109047539		HARBOR DRIVE NEAR LAUREL STREET AND THE COAST GUARD STATION		CHMIRS
SAN DIEGO	S110979063		333 WEST HARBOR DR - H DOCK		CHMIRS
SAN DIEGO	S111756635		333 WEST HARBOR DR // C DOCK		CHMIRS
SAN DIEGO	S110419575		333 WEST HARBOR DRIVE, FROM "B" DOCK TO "G" DOCK		CHMIRS
SAN DIEGO	S105671041		HARBOR ISLAND MARINA WEST		CHMIRS
SAN DIEGO	S110422121		HARBOR ISLAND MARINA, K DOCK		CHMIRS
SAN DIEGO	S114606444	CONVENTION CENTER PARKING L	501 HARBOR DR		RGALUST
SAN DIEGO	S114673986	RALSTON PURINA COMPANY	1025 HARBOR DRIVE, EAST		RGALUST
SAN DIEGO	S114593282	CATELLUS DEVELOPMENT PROPERTY	702 HARBOR DR		RGALUST
SAN DIEGO	S114680869	SAN DIEGO FISC (NSC)	937 N. HARBOR DR. ST		RGALUST
SAN DIEGO	S114621144	FLTASWTRNCTRPAC - BLDG 5	N HARBOR DR		RGALUST
SAN DIEGO	S114620941	FLEET INDUSTRIAL SUPPLY	937 HARBOR DR N		RGALUST
SAN DIEGO	S114598828	CHEVRON SERVICE STATION	2351 HARBOR DRIVE, EAST		RGALUST
SAN DIEGO	S114699253	TELEDYNE RYAN AERONAUTICAL	2701 HARBOR DR N		RGALUST
SAN DIEGO	S111754578		5104 N. HARBOR DRIVE, SAND HARBOR MARINA, DOCK A		CHMIRS
SAN DIEGO	S110978988		4918 N. HARBOR DR. DRISCOLLS WHARF (ON THE BULKHEAD)		CHMIRS
SAN DIEGO	1008999548	STANDARD OIL OF CALIFORNIA	23514-5111 E HARBOR DR		EDR US Hist Auto Stat
SAN DIEGO	1016265248	S S HOWELL LYKES EXPRESS VAN BUREN	HARBOR DR AND 28 ST CSS HOWELL		FINDS
SAN DIEGO	2008906150		HARBOR ISLAND DRIVE		ERNS
SAN DIEGO	2008903509		HARBOR ISLAND DRIVE		ERNS
SAN DIEGO	1016264897	SDG&E DIVISION GAS TURBINE	HARBOR & VISTA RD		FINDS
SAN DIEGO	1007120997	COASTAL TRANSPORT CO INC	2351 E HARBOR BLVD DR		FINDS
SAN DIEGO	1008995610	GUINN TOMMIE CHEVRON STATION	2505 HARBOR PE		EDR US Hist Auto Stat
SAN DIEGO	S114579363	AVIS RENT-A-CAR	3875 HARBOR DRIVE, NORTH		RGALUST
SAN DIEGO	S114715963	USCG GROUP/AIR STATION	2710 HARBOR DRIVE, NORTH		RGALUST
SAN DIEGO	S114714859	US AIR	3225 HARBOR DR N		RGALUST
SAN DIEGO	S114712863	UNOCAL PIPELINE (8TH & HARB	800 HARBOR DR		RGALUST
SAN DIEGO	S114630697	HARBOR ISLAND WEST FUEL DOC	2040 W HARBOR ISLAND D		RGALUST
SAN DIEGO	S114626382	GENERAL DYNAMICS, CONVAIR DIV.	2980 HARBOR DR N		RGALUST
SAN DIEGO	S114599843	CHEVRON USA INC.	2351 E HARBOR DR		RGALUST
SAN DIEGO	S114575655	ARCO SAN DIEGO TERMINAL	2295 HARBOR DR E		RGALUST
SAN DIEGO	S114576431	ARCO TERMINAL	2295 HARBOR DR E		RGALUST
SAN DIEGO	S110418499		1820 HARBOR DR MEGA YACHT MOURNING		CHMIRS
SAN DIEGO	S105653154		HARBOR DR AND SCOTT ST.		CHMIRS
SAN DIEGO	S110979901		HARBOR ISLAND FUEL STATION		CHMIRS
SAN DIEGO	S105643131		HARBOR DR AND 28TH ST, BERTH #6, A NEW VESSEL		CHMIRS
SAN DIEGO	S110419573		333 WEST HARBOR DRIVE, BETWEEN DOCK J & I		CHMIRS
SAN DIEGO	S114681041	SAN DIEGO UNIFIED PORT DIST	501 HARBOR DR		RGALUST
SAN DIEGO	S114680999	SAN DIEGO PORT DISTRICT	825 HARBOR DR E		RGALUST

City	EDR ID	Site Name	Site Address	Zip	Database(s)
SAN DIEGO	2009924899		NORTH HARBOR DR.		ERNS
SAN DIEGO	2008861226		HARBOR DRIVE		ERNS
SAN DIEGO	2001588436		1066 HARBOR DR		ERNS
SAN DIEGO	2009919564		4918 NORTH HARBOR DRIVE PIER 8		ERNS
SAN DIEGO	1016092594	GENERAL DYNAMICS (NASSCO)	2798 EAST HARBOR DRIVE		FINDS
SAN DIEGO	1015877851	SHERATON SD EAST TOWER	1380 CG HARBOR ISLAND DRIVE		FINDS
SAN DIEGO	S110982361		HARBOR ISLAND FUEL DOCK		CHMIRS
SAN DIEGO	S109043301		HARBOR ISLAND WEST FUEL PIER		CHMIRS
SAN DIEGO	S109038926		385 W. HARBOR DR. / H DOCK BEHIND THE HOTEL AT THE MARINA		CHMIRS
SAN DIEGO	S109046979		HARBOR ISLAND WEST FUEL DOCK		CHMIRS
SAN DIEGO	S114621143	FORMER CHEVRON MARINE STATION	1820 HARBOR DR N		CHMIRS
SAN DIEGO	S109044128	FLTASWTRNCTRPAC - BLDG 5	N HARBOR DR		CHMIRS
SAN DIEGO	S110419570		HARBOR ISLAND DRIVE		CHMIRS
SAN DIEGO	S114681010	SAN DIEGO SEWER PUMP STATION 5	333 WEST HARBOR DR. SLIP # G30		CHMIRS
SAN DIEGO	S114632080	HERTZ RENT-A-CAR	1795 E HARBOR DR		CHMIRS
SAN DIEGO	S114630696	HARBOR ISLAND FUEL DOCK	3871 HARBOR DRIVE, NORTH		CHMIRS
SAN DIEGO	S114579362	AVIS RENT-A-CAR	2040 W HARBOR ISLAND DR		CHMIRS
SAN DIEGO	S114589106	CABRILLO ISLE MARINA	3875 HARBOR DR N		CHMIRS
SAN DIEGO	S114598188	CHEVRON EMARCADERO	1450 W HARBOR ISLAND DR		CHMIRS
SAN DIEGO	S114598146	CHEVRON BULK TERMINAL	1820 HARBOR DR N		CHMIRS
SAN DIEGO	S114575083	ARCO 33T BULK TERMINAL	2351 E HARBOR DR		CHMIRS
SAN DIEGO	S114584336	BLDG 26, NAVAL SUPPLY CENTER	2295 E HARBOR DR		CHMIRS
SAN DIEGO	S114606445	CONVENTION CENTER PARKING LOT	937 HARBOR DR N		CHMIRS
SAN DIEGO	S114644205	LINDBERGH FIELD, GATE 7	501 HARBOR DR		CHMIRS
SAN DIEGO	S110419568		3665 HARBOR DR N		CHMIRS
SAN DIEGO	2008865403		333 WEST HARBOR DR MARINA SLIP H28		ERNS
SAN DIEGO	2007325252		HARBOR ISLAND MARINA		ERNS
SAN DIEGO	2001581259		1961 E. HARBOR DRIVE		ERNS
SAN DIEGO	2002612738		2040 HARBOR ISLAND BLVD.		ERNS
SAN DIEGO	S106390687		122 NORTH HARBOR DR	0	ERNS
SAN DIEGO	S108406870		3800 NORTH HARBOR DRIVE AND SPANISH LANDING WEST (TWO LOCATI		CHMIRS
SAN DIEGO	S106389078		HARBOR ISLAND WEST		CHMIRS
SAN DIEGO	S108403126		HARBOR ISLAND WEST LAGOON NEAR THE 2ND 5 MILE PER HOUR POST		CHMIRS
SAN DIEGO	S105649820		HARBOR ISLAND FUEL DOCK		CHMIRS
SAN DIEGO	S109041763		HARBOR ISLAND FUEL DOCK.		CHMIRS
SAN DIEGO	S114679873	S.D. UNIFIED PORT DISTRICT	HARBOR ISLAND FUEL PIER, SAN DIEGO HARBOR		CHMIRS
SAN DIEGO	S114679872	S.D. UNIFIED PORT DISTRICT	501 HARBOR DR		CHMIRS
SAN DIEGO	S114699260	TELEDYNE-RYAN AERONAUTICAL	501 HARBOR DRIVE		CHMIRS
SAN DIEGO	S114589107	CABRILLO ISLE MARINA	2701 HARBOR DR N		CHMIRS
SAN DIEGO	S114621142	FLTASWTRNCTRPAC - BLDG 2	1450 W HARBOR ISLAND D		CHMIRS
SAN DIEGO	S109043241		N HARBOR DR		CHMIRS
SAN DIEGO	S110422119		HARBOR ISLAND WEST FUEL DOCK		CHMIRS
SAN DIEGO	S109043003		HARBOR DRIVE, AT MARRIOTT MARINA		CHMIRS
SAN DIEGO	S105655830		HARBOR ISLAND WEST MARINA, 2040 HARBOR ISLAND DRIVE		CHMIRS
SAN DIEGO			HARBOR ISLAND FUEL DOCK		CHMIRS

City	EDR ID	Site Name	Site Address	Zip	Database(s)
SAN DIEGO	1008997057	STANDARD OIL CO OF CALIFORNIA	2351 E HARBOR DR		EDR US Hist Auto Stat
SAN DIEGO	2009920117		28 HARBOR DRIVE		ERNS
SAN DIEGO	8854852		2295 E. HARBOR DR AND SAMPSON ST		ERNS
SAN DIEGO	2010961358		2798 E HARBOR DR		ERNS
SAN DIEGO	2009903509		HARBOR ISLAND DRIVE		ERNS
SAN DIEGO	1001231395	MV RHAPSODY OF THE SEAS	1140 N HARBOR DR B ST PIER		RCRA-SQG, FINDS
SAN DIEGO	2011977362		2798 E HARBOR DR		ERNS
SAN DIEGO	2007329714		HARBOR ISLAND, SAN DIEGO BAY		ERNS
SAN DIEGO	2004100228		2295 E HARBOR DR		HMIRS
SAN DIEGO	92262791	POINT LOMA NAVAL COMPLEX - FISC	4918 HARBOR DRIVE PIER 5, SLIP 15		ERNS
SAN DIEGO	1010727210		937 NORTH HARBOR DRIVE (CODE OE)		FINDS
SAN DIEGO	2008865720		HARBOR ISLAND WEST MARINA		ERNS
SAN DIEGO	2008915464		1040 HARBOR DR.		ERNS
SAN DIEGO	S106391663		4904 NORTH HARBOUR DRIVE DRICSCOLLS MARINA PIER 5 SLIP 4		CHMIRS
SAN DIEGO	S114606308	CONTINENTAL GRANITE	2511 HARMONY GROVE RD		RGA LUST
SAN DIEGO	S114718881	VIEWLAND CONST.	9102 HARNESST		RGA LUST
SAN DIEGO	2007313221		NORTH HAROBR DR AND SCHLEY		ERNS
SAN DIEGO	S114630587	HANSON AGGREGATE/MIRAMAR OP	HARRIS PLANT RD		RGA LUST
SAN DIEGO	S114630586	HANSON AGGREGATE/MIRAMAR OP	HARRIS PLANT RD		RGA LUST
SAN DIEGO	S114623868	FOXES LANDING LIFT STATION	4155 HARRISON ST		RGA LUST
SAN DIEGO	S114682540	SANTA FE RAILROAD	2400 HARRISON AV		RGA LUST
SAN DIEGO	S107451946		HARVARD DR. AND KETTNER ST.		CHMIRS
SAN DIEGO	S116362345		HAWTHORN ST		CHMIRS
SAN DIEGO	S109045592		HAWTHORNE AT GRANADA		CHMIRS
SAN DIEGO	S109038051		2810 HAWTHORNE ST		CHMIRS
SAN DIEGO	S111212276	FOGERTY & EXXON ET. AL TRUST	946 WEST HAWTHORNE STREET		ENF
SAN DIEGO	S114621312	FOGERTY PETROLEUM	946 HAWTHORNE ST W		RGA LUST
SAN DIEGO	1009130228	NUSS H L	4850 MT HAY OR		EDR US Hist Cleaners
SAN DIEGO	S114684188	SDG&E - CAMP PENDLETON SUBS	HAYBARN RD		RGA LUST
SAN DIEGO	S114630595	HANSON AGGREGATES,CARLSBAD	3701 HAYMAR DR		RGA LUST
SAN DIEGO	S114693271	SOUTH COAST MATERIALS	3701 HAYMAR DR		RGA LUST
SAN DIEGO	2010951455		HAZARD CENTER DRIVE		ERNS
SAN DIEGO	S110981571		HEAD OF PIER 10		CHMIRS
SAN DIEGO	1016266292	SDCTY WUD CHESTERTON SP	HEALTH CENTER DR AND		FINDS
SAN DIEGO	S113173209	SDCTY WATER CHESTERTON SP	HEALTH CENTER DR AND	92111	HAZNET
SAN DIEGO	S114635383	INTERCAL EQUITIES INC	2021 HELEN WY		RGA LUST
SAN DIEGO	S114641837	LA MESA DODGE	8355 HERCULES ST		RGA LUST
SAN DIEGO	S114641842	LA MESA JEEP-RENAULT	8333 HERCULES ST		RGA LUST
SAN DIEGO	S112952794	CLARK REALTY CAPITAL- MIRAMAR PQ	339A-340F HERCULES RD		RGA LUST
SAN DIEGO	1014674139	NSC BROWNFIELD PISTOL RANGE	99 HERITAGE RD	92126	HAZNET
SAN DIEGO	S114684153	SDCTY-P&R,LIFEGUARD HQ	7877 HERSCHEL AV		FINDS
SAN DIEGO	1008995724	GIFFIN MOTOR SERVICE	76165-3387 HERSCHEL AVE		RGA LUST
SAN DIEGO	S114663372	OLD FIRE STA #9; YMCA	7877 HERSCHEL AV		RGA LUST
SAN DIEGO	2000018216		HERTZ RD		HMIRS
SAN DIEGO	S113128990	MINUTE MAN PRESS	9919 HIBERT SST TE C	92131	HAZNET
SAN DIEGO	S112840978	SAN DIEGO CITY SCHOOLS	HICKMAN ELEMENTARY	92126	HAZNET
SAN DIEGO	S114632327	HIDDEN TRAILS - TRACT 795	250 N HIDDEN TRAILS R		RGA LUST

City	EDR ID	Site Name	Site Address	Zip	Database(s)
SAN DIEGO	S116362058		2569 HIDDEN VALLEY ROAD		CHMIRS
SAN DIEGO	S114680534	SAMBI SEASIDE HEIGHTS	E HIDDEN VALLEY R		RGA LUST
SAN DIEGO	S110422149		HIGH SEAS FUEL DOCK		CHMIRS
SAN DIEGO	2003652618		HIGH SEA FUEL DOCK		ERNS
SAN DIEGO	2010933086		HIGH SEAS FUEL DOCK - SHELTER ISLAND		ERNS
SAN DIEGO	S110978432		HIGH SEAS FUEL DOCK, SHELTER ISLAND		CHMIRS
SAN DIEGO	S114565864	15031 ORCHARD VIEW LN - POW	14800 HIGH VALLEY RD		RGA LUST
SAN DIEGO	S106400686		HIGH SEA FUEL DOCK		CHMIRS
SAN DIEGO	1008995798	WAGNER THEO	1029 S HIGHL		EDR US Hist Auto Stat
SAN DIEGO	1008997378	FRAYSSE FRED	1200 S HIGHL		EDR US Hist Auto Stat
SAN DIEGO	S114574844	ARCO #9569	1734 HIGHLAND AV		RGA LUST
SAN DIEGO	S114576484	ARCO/SMOGPROS	2336 HIGHLAND AV		RGA LUST
SAN DIEGO	S114702644	THRIFTY #109	1734 HIGHLAND AV		RGA LUST
SAN DIEGO	1009124379	SERVICE CLEANERS	209 HIGHLAND AVE		EDR US Hist Cleaners
SAN DIEGO	1008989691	WAGNER THEO	1029 S HIGHLAND AV		EDR US Hist Auto Stat
SAN DIEGO	S114632381	HIGHLAND ARCO	2336 HIGHLAND AV		RGA LUST
SAN DIEGO	S114628122	GOODYEAR TIRE AND RUBBER CO	910 HIGHLAND AV		RGA LUST
SAN DIEGO	1008995700	DE RIEUX WILBUR	2341 HIGHLAND VIEW GLEN		EDR US Hist Auto Stat
SAN DIEGO	1009124433	COIN OPERATED WASH & DRY	234 HIGHLAND AV		EDR US Hist Cleaners
SAN DIEGO	S114644876	LOMAS GROUP	1764 HIGHLAND DR		RGA LUST
SAN DIEGO	1008989925	GENE S ARCO SERVICE	333 HIGHLAND AV		EDR US Hist Auto Stat
SAN DIEGO	1009129048	GREENIG M F MRS	18126 HIGHLAND VIEW GLEN		EDR US Hist Cleaners
SAN DIEGO	1008999196	TURNER WM I	1730 HIGHLAND VALLEY RD		EDR US Hist Auto Stat
SAN DIEGO	1008997307	HILLIKER I F	2801 HIGHLAND VIEW GLEN		EDR US Hist Auto Stat
SAN DIEGO	S114568149	ABBOTTS TIRE & SERVICE CENT	404 HIGHLAND AV		RGA LUST
SAN DIEGO	S114680905	SAN DIEGO GLASS AND PAINT	1050 HIGHLAND AV		RGA LUST
SAN DIEGO	S114669840	PINERY TREE FARMS	12450 HIGHLAND VALLEY R		RGA LUST
SAN DIEGO	1008989814	HUNTER S SERVICE	404 HIGHLAND AVE		EDR US Hist Auto Stat
SAN DIEGO	1009127903	SERVICE CLEANERS	209 HIGHLAND VIEW GLEN		EDR US Hist Cleaners
SAN DIEGO	1009122240	PLUMB H C	1840 HIGHLAND VIEW GLEN		EDR US Hist Auto Stat
SAN DIEGO	1009128787	DONAVON CLEANERS	1605 HIGHLAND VIEW GLEN		EDR US Hist Cleaners
SAN DIEGO	1008999192	TROLLEY SERVICE	640 HIGHLAND VALLEY RD		EDR US Hist Auto Stat
SAN DIEGO	1009124476	R S LAUNDROMAT	429 HIGHLAND AV		EDR US Hist Cleaners
SAN DIEGO	S114725120	BE WISE RANCH COMPOSTING SITE	13450 HIGHLAND VALLEY ROAD		RGA LF
SAN DIEGO	S114620545	FIRESTONE	943 HIGHLAND AV		RGA LUST
SAN DIEGO	S114575518	ARCO PRODUCTS CO.	2336 HIGHLAND AV		RGA LUST
SAN DIEGO	1008995631	MOORE E W	2331 HIGHLAND VIEW GLEN		EDR US Hist Auto Stat
SAN DIEGO	S114709089	UNION #3028	1539 HIGHLAND AV		RGA LUST
SAN DIEGO	S114574245	ARCO #5211	1200 HIGHLAND AV		RGA LUST
SAN DIEGO	1008995725	GINN F W	2404 HIGHLAND VIEW GLEN		EDR US Hist Auto Stat
SAN DIEGO	1008996100	WILDE J J	2107 HIGHLAND VIEW GLEN		EDR US Hist Auto Stat
SAN DIEGO	S114632411	HIGHLAND TIRE	404 HIGHLAND AV		RGA LUST
SAN DIEGO	S105886426		HILANDIA FUEL DOCKS		CHMIRS
SAN DIEGO	1008997812	GIRO J A	214 N HILL OCEANSIDE		EDR US Hist Auto Stat
SAN DIEGO	1009124056	JOHNSON SNELL	216 N HILL		EDR US Hist Cleaners
SAN DIEGO	S114566196		4128 HILL ROAD		RGA LUST
SAN DIEGO	1008998732	HOWARD W E	920 N HILL OCEANSIDE		EDR US Hist Auto Stat



City	EDR ID	Site Name	Site Address	Zip	Database(s)
SAN DIEGO	1008995632	MORRIS L D	1211 S HILL ST		EDR US Hist Auto Stat
SAN DIEGO	1008997314	STEVENSON R L	4005 HILLCREST DR		EDR US Hist Auto Stat
SAN DIEGO	S108402854		HILLSIDE DR AT TORRE PINES RD.		CHMIRS
SAN DIEGO	S107451992		HILLSIDE GARDEN APARTMENTS/4074 58TH ST.		CHMIRS
SAN DIEGO	1008989896	RAYBURN JIM CHEYRON STATION	1500 HILLTOP DR		EDR US Hist Auto Stat
SAN DIEGO	S114593210	CASTLE PARK HIGH	1395 HILLTOP DR		RGA LUST
SAN DIEGO	S114664645	OUR STORE MARKET	1500 HILLTOP DR		RGA LUST
SAN DIEGO	S114702704	THRIFTY #159 (CIRCLE K)	1401 HILLTOP DR		RGA LUST
SAN DIEGO	1016426991	COAST AGGREGATES	2617 HIXSON MESA WAY		FINDS
SAN DIEGO	S106390133		389 HOLLISTER H.G. FENTON CO SOUTHERN MOST PORTION OF PROPER		CHMIRS
SAN DIEGO	1008989726	MARLOW F .L	5865 HOLLYWOOD DR		EDR US Hist Auto Stat
SAN DIEGO	S112840883	SAN DIEGO UNIFIED SCHOOL DISTRICT	HOLMES ELEMENTARY	92111	HAZNET
SAN DIEGO	1009128767	MYERS DARWIN K COIN LAUNDRY	4351 HOMER ST		EDR US Hist Cleaners
SAN DIEGO	1009129033	ECON O-WASH LAUNDRY	5850 HONTEZUMA RD		EDR US Hist Cleaners
SAN DIEGO	S114673929	RALPH BANNISTER	3202 HOOVER AV		RGA LUST
SAN DIEGO	S114649929	MCMILLIN EQUIPMENT RENTAL	2807 HOOVER AV		RGA LUST
SAN DIEGO	S114658889	NATIONAL CITY TRANSIT	2100 HOOVER AV		RGA LUST
SAN DIEGO	S114658876	NATIONAL CITY PUBLIC WORKS	2100 HOOVER AV		RGA LUST
SAN DIEGO	S114658757	NAT CITY PUB WKS YD EXPANSI	2100 HOOVER AV		RGA LUST
SAN DIEGO	S114672924	PYREDUCT, INC.	2020 HOOVER AV		RGA LUST
SAN DIEGO	S114672922	PYREDUCT INC	2020 HOOVER AV		RGA LUST
SAN DIEGO	S114649927	MCMILLIN DEVELOPMENT	2807 HOOVER AV		RGA LUST
SAN DIEGO	S114660860	NICHOLS	1635 HOOVER AV		RGA LUST
SAN DIEGO	1009128129	BEACH CLEANERS	861 HORHBLEND ST		EDR US Hist Cleaners
SAN DIEGO	1009130256	BEACH CLEANERS & LAUNDRY	861 HORNBUCKLE DR		EDR US Hist Cleaners
SAN DIEGO	2006793948		HOT PIT 5		ERNS
SAN DIEGO	1008999903	MISSION VALLEY EXXON SERV	2432 HOTEL CIRCLE PL N		EDR US Hist Auto Stat
SAN DIEGO	S109039066		4011 HOTEL CIRCLE SO.		CHMIRS
SAN DIEGO	1016293558	ATLAS HOTEL/KINGS INN	1333 HOTEL CIRCLE		FINDS
SAN DIEGO	1008997660	RALPH S	24 HOUR TOWING & STORAGE 6370 AKINS AV		EDR US Hist Auto Stat
SAN DIEGO	S108404709		5401 LA HOYA MESA DR.		CHMIRS
SAN DIEGO	S108402456		LA HOYA SHORES DR.		CHMIRS
SAN DIEGO	S105671996		HOYTT AT K ST.		CHMIRS
SAN DIEGO	S105661661		HULL # CG52 AT SOUTH WEST MARINE SHIPYARD		CHMIRS
SAN DIEGO	1008997085	SANDERS E W	761 HURQUOISE		EDR US Hist Auto Stat
SAN DIEGO	S105886568		SB HWY 163 AT I-15	92123	CHMIRS
SAN DIEGO	92264995		S/B HWY 163, SOUTH OF UNIVERSITY		ERNS
SAN DIEGO	87463856		NB: HWY-15 @ HWY-305 OV-PASS.		ERNS
SAN DIEGO	S114572439	APOLLO OIL SERVICE #2	13754 E HY 8		RGA LUST
SAN DIEGO	S114692796	SOLANA BEACH PROPERTY	437 S HY 101		RGA LUST
SAN DIEGO	S114620547	FIRST AMERICAN BANK PROPERTY	1508 N HY 101		RGA LUST
SAN DIEGO	S114636391	J.J. AUTOMOTIVE	184 N HY 101		RGA LUST
SAN DIEGO	S114572448	APOLLO SERVICE #2	13754 E HY 8		RGA LUST
SAN DIEGO	S114575406	ARCO I-4 (IMPERIAL STATION)	1766 N HY 101		RGA LUST
SAN DIEGO	S114701966	THE GAS STATION ETC	435 N HY 101		RGA LUST
SAN DIEGO	S114620551	FIRST AMERICAN BANK/SCOTT A	1508 N HY 101		RGA LUST

City	EDR ID	Site Name	Site Address	Zip	Database(s)
SAN DIEGO	S114630467	HANG-UP SQUARE	155 S HY 101		RGA LUST
SAN DIEGO	S114709116	UNION #7494	101 S HY 101		RGA LUST
SAN DIEGO	S114604407	COAST RENTALS	153 N HY 101		RGA LUST
SAN DIEGO	S112829684		HYATT ISLAND FUEL DOCK 1404 QUIVIRA RD		CHMIRS
SAN DIEGO	2010954662		HYATT HOTEL AND MARINA		ERNS
SAN DIEGO	S110422269		HYATT FUELING DOCK, MISSION BAY		CHMIRS
SAN DIEGO	S110422274		HYATT MARINA MISSION BAY		CHMIRS
SAN DIEGO	S110422271		HYATT ISLAND FUEL DOCK		CHMIRS
SAN DIEGO	S110422272		HYATT ISLAND MARINA DOCKS E & D		CHMIRS
SAN DIEGO	97412104		HYATT ISLANDIA MARINA		ERNS
SAN DIEGO	S110422273		HYATT ISLANDIA MARINA		CHMIRS
SAN DIEGO	2008869983		HYATT FUELING DOCK		ERNS
SAN DIEGO	2008864696		HYATT MARINA		ERNS
SAN DIEGO	S105648433		HYATT ISLANDIA MARINA, SLIP C AND D		CHMIRS
SAN DIEGO	2012020759		HYATT ISLANDIA FUEL DOCK		ERNS
SAN DIEGO	S105642830		SB I 5, SO OF CARMEL ROAD		CHMIRS
SAN DIEGO	1008997620	GREEN EDW B	3008 I		EDR US Hist Auto Stat
SAN DIEGO	S112826986		NB I 805 JNO I 54		CHMIRS
SAN DIEGO	S105643477		SB I-15 SOUTH OF MIRAMAR WAY		CHMIRS
SAN DIEGO	2008436607	NB I-15 ONRAMP FROM EB FRIARS	NB I-15 ONRAMP FROM EB FRIARS		HMIRS
SAN DIEGO	2013050875		NB I-15 SHOULDER NEAR CAMINO DEL NORTE EXIT NB I-15 SHOULDER		ERNS
SAN DIEGO	S105645155		NB I-15 NORTH OF MIRAMAR RD		CHMIRS
SAN DIEGO	S105641590		NB I-15 SOUTH OF BERNARDO CENTER DR		CHMIRS
SAN DIEGO	S105887269		NB I-15 SOUTH RANCHO BERNARDO		CHMIRS
SAN DIEGO	S108403240		SB I-15 ON THE BALBOA AVENUE OFFRAMP		CHMIRS
SAN DIEGO	S105669049		SB I-15 JNO W BERNARDO DR.		CHMIRS
SAN DIEGO	8713648		SB I-15		ERNS
SAN DIEGO	S106398883		NB I-15 SOUTH OF 9TH		CHMIRS
SAN DIEGO	S105661585		S/B I-15 NORTH OF ADAMS AVE BRIDGE		CHMIRS
SAN DIEGO	S107452871		NB I-15 SOUTH OF W. BERNARDO		CHMIRS
SAN DIEGO	S109438577	CALTRANS I-15 MANAGED LANES COMPREHENSIVE PROJECT	I-15		NPDES, ENF
SAN DIEGO	S105664015		N/B I-15 NEAR POMERADO ROAD EXIT.		CHMIRS
SAN DIEGO	S106396580		S/B I-15 AT W. BERNARDO		CHMIRS
SAN DIEGO	S107452872		NB I-15 TO WEST HWY 52		CHMIRS
SAN DIEGO	S109048010		NB I-15 JNO HIGHWAY 94		CHMIRS
SAN DIEGO	S113472612		N/B I-15 AT I-8		CHMIRS
SAN DIEGO	S106398867		NB I-15 JUST SOUTH OF BALBOA		CHMIRS
SAN DIEGO	S105664095		NB I-15, SOUTH OF AERO DRIVE		CHMIRS
SAN DIEGO	8862804		NB I-15, S.OF GOPHER CANYON ONRAMP		ERNS
SAN DIEGO	S105883301		SB I-5 AT CARMEL VALLEY		CHMIRS
SAN DIEGO	S107453566		SB I-5 SOUTH OF OLD TOWN AVE		CHMIRS
SAN DIEGO	S111755097		NB I-5 AT PALM AVE		CHMIRS
SAN DIEGO	S105882950		SB I-5 SOUTH OF CARMEL MOUNTAIN RD.		CHMIRS
SAN DIEGO	S105887252		NB I-5 NORTH OF LEUCADIA		CHMIRS
SAN DIEGO	90178862		N/B I-5 SOUTH OF VIA DELA VALLE		ERNS

City	EDR ID	Site Name	Site Address	Zip	Database(s)
SAN DIEGO	90188295		S/B I-5 SOUTH OF SASSAFRAS		ERNS
SAN DIEGO	S105886952		SB I-5, NORTH OF THE SCALES		CHMIRS
SAN DIEGO	S105661665		WB I-8 EAST OF JACUMBA		CHMIRS
SAN DIEGO	S105636972		W/B I-8 AT 70 TH STREET		CHMIRS
SAN DIEGO	90167319		HWY I-8 AND FAIRMONT AVENUE		ERNS
SAN DIEGO	2006789420		I-8		ERNS
SAN DIEGO	8872894		WB I-8, E OF FLETCHER PARKWAY		ERNS
SAN DIEGO	S114628943	GREENWOOD MORTUARY	HWY I-805 IMPERIAL AVENUE		RGALUST
SAN DIEGO	S106396916		WB I-905 TO NB 805 CONNECTOR		CHMIRS
SAN DIEGO	S109045644		NB 115 N OF CENTER CITY PARKWAY		CHMIRS
SAN DIEGO	S109043384		NB 115 AT BRIDGE #57-1134R MP 26.9		CHMIRS
SAN DIEGO	S114000158		NB 115 NEAR CAMINO DEL NORTE EXIT, EXIT 22		CHMIRS
SAN DIEGO	S105660356		NB 15 ON THE GENESEE AVE OFF RAMP		CHMIRS
SAN DIEGO	S106395427		SB I5 AT THE REST AREA, NEAREST OVERPASS IS COCKLEBURR, POSS		CHMIRS
SAN DIEGO	S106394948		SB I5 JUST NORTH OF CROSBY. DIRECTLY UNDER THE BROADWAY BRID		CHMIRS
SAN DIEGO	S105667665		S/B I5 AT S/B 805 SPILT, NORTH END		CHMIRS
SAN DIEGO	S107453572		SB I5 CLAREMONT		CHMIRS
SAN DIEGO	S105648704		NB I5 AT NB 805 TRANSITION		CHMIRS
SAN DIEGO	S107453573		SB I5 JUST S OF MISSION BAY		CHMIRS
SAN DIEGO	S105649665		ILANDIAI MARINA		CHMIRS
SAN DIEGO	99642030		ILIANDA FUEL DOCKS MISSION BAY		ERNS
SAN DIEGO	99640616		6375 IMERIAL AVE		ERNS
SAN DIEGO	S112828717		IMPERIAL BEACH		CHMIRS
SAN DIEGO	2003640870		IMPERIAL BEACH BLVD AND 13TH AVE		ERNS
SAN DIEGO	2013041139		IMPERIAL BEACH		ERNS
SAN DIEGO	1008999191	TOWNALEY CHAS E	5470 IMPERIAL BEACH BLVD		ERNS
SAN DIEGO	1008996472	GEORGE S TEXACO SERVICE	46815 IMPERIAL AVE		EDR US Hist Auto Stat
SAN DIEGO	1009128332	CLASSIC DRY CLEANERS & LAUNDRY	50422-9919 IMPERIAL AV		EDR US Hist Auto Stat
SAN DIEGO	1009128537	SHELTON HORACE	29481/2 IMPERIAL AVE		EDR US Hist Cleaners
SAN DIEGO	1008996236	BANKS TOM GARAGE	27715260 IMPERIAL AV		EDR US Hist Cleaners
SAN DIEGO	1009000223	V AND E SERVICE CENTER S	030 IMPERIAL AVE		EDR US Hist Auto Stat
SAN DIEGO	1008999198	VALLEY SERVICE STATION	3401 IMPERIAL BEACH BLVD		EDR US Hist Auto Stat
SAN DIEGO	1009128772	CLASSIC DRY CLEANERS & LAUNDRY	8042 IMPERIAL AVE		EDR US Hist Auto Stat
SAN DIEGO	S114687680	SHELL SERVICE STATION	1300 IMPERIAL BEACH BL		EDR US Hist Cleaners
SAN DIEGO	S114733490	TIRE DUDES	2780 IMPERIAL		RGALUST
SAN DIEGO	S114684175	SDG & E PROPERTY	0 IMPERIAL AV		RGALF
SAN DIEGO	S114566909	7-ELEVEN STORE #23982	1303 IMPERIAL BEACH BL		RGALUST
SAN DIEGO	1008997490	WICKENS SERVICE	3101 IMPERIAL BEACH BLVD		EDR US Hist Auto Stat
SAN DIEGO	1008995675	LEMON GROVE SERVICE STATION	68 IMPERIAL BEACH BLVD		EDR US Hist Auto Stat
SAN DIEGO	S114634846	IMPERIAL BETWEEN 8TH & 9TH	IMPERIAL/BTWN8TH&		RGALUST
SAN DIEGO	S114634845	IMPERIAL BETWEEN 8TH & 9TH	IMPERIAL/BTWN8TH&9TH		RGALUST
SAN DIEGO	1008999303	PACIFIC BEACH SPORTS	6 IMPORTS 4525 MISSION BLVD		EDR US Hist Auto Stat
SAN DIEGO	S105641124		INBOARD SOUTH SIDE OF NAVY FUEL PIER		CHMIRS
SAN DIEGO	S105639622		INBOARD NORTHSIDE OF FUEL PIER "YTB 808"		CHMIRS
SAN DIEGO	S109046946		SOUTH INBOUND OF THE LAPLAYA FUEL PIER		CHMIRS

City	EDR ID	Site Name	Site Address	Zip	Database(s)
SAN DIEGO	S109043562		INCIDENT STARTED AT 2200, 09/10/06 , 11TH AND BROADWAY. SOME		CHMIRS
SAN DIEGO	S114690535	SHERMAN CALVERT	1316 INDEPENDENCE WY		RGALUST
SAN DIEGO	S114607961	CROW VENTURES MGMT	0 INDIA ST		RGALUST
SAN DIEGO	1008998749	MAXWELL W K	919 INDIA ST		EDR US Hist Auto Stat
SAN DIEGO	1009000928	BAY SHORE MOTORS (FORD)	11592-5051 INDIA SAN DIEGO		EDR US Hist Auto Stat
SAN DIEGO	1008996314	BAY SHORES MOTORS (FORD)	11592-5051 INDIA		EDR US Hist Auto Stat
SAN DIEGO	S114667701	PAYLESS CAR RENTAL	23677 2401 INDIA ST		RGALUST
SAN DIEGO	S114667699	PAYLESS CAR RENTAL	0 INDIA ST		RGALUST
SAN DIEGO	1008996238	BAY SHORE MOTORS (FORD)	11595051 INDIA		EDR US Hist Auto Stat
SAN DIEGO	1008997626	HIGGINS JOHN P	12355 INDIA ST		EDR US Hist Auto Stat
SAN DIEGO	1008997845	CENTER CITY FORD COLUMBIA AT ST ~1159<INDIA ST?	1159 INDIA ST?"AUTOMOBILE REPAIRING"<C ST		EDR US Hist Auto Stat
SAN DIEGO	1008989297	MAUPIN W A	871 INDIA		EDR US Hist Auto Stat
SAN DIEGO	1008997960	MARK HANNA SERVICE	10613-7557 INDIA		EDR US Hist Auto Stat
SAN DIEGO	1009127323	KELLEY LAUNDRY CO	19127454 INDIA		EDR US Hist Cleaners
SAN DIEGO	1009128967	CITY DYE WORKS	24005932 INDIA		EDR US Hist Cleaners
SAN DIEGO	1008989494	TEACHOUT E G	853 INDIA		EDR US Hist Auto Stat
SAN DIEGO	1008998503	SCHNEIDER F W	871 INDIA ST		EDR US Hist Auto Stat
SAN DIEGO	1008995295	HOFFMAN S MACHINE SHOP	12703716 INDIA ? COR A (ENTRANCE ON A ST) ?		EDR US Hist Auto Stat
SAN DIEGO	1008998421	PHILLIPS P C	956 INDIA		EDR US Hist Auto Stat
SAN DIEGO	1008998063	SMOCK THOS L	13414239 INDIA		EDR US Hist Auto Stat
SAN DIEGO	1008995298	KROTZER WRIGHT	856 INDIA ST		EDR US Hist Auto Stat
SAN DIEGO	1008996889	STUBBS MOTOR CORP	11594191 INDIA		EDR US Hist Auto Stat
SAN DIEGO	1008997272	HANNA MARK	10617557 INDIA		EDR US Hist Auto Stat
SAN DIEGO	1008998140	PHILLIPS P C	956 INDIA ST		EDR US Hist Auto Stat
SAN DIEGO	1008996661	MINOR S ROY	12612-1069 INDIA		EDR US Hist Auto Stat
SAN DIEGO	1008997421	OR MILLAR S GAS STATION	2102 INDIAN PALMS CT		EDR US Hist Auto Stat
SAN DIEGO	1009128722	MERRITT LELAND C	3510 INDIAN HEAD CT		EDR US Hist Cleaners
SAN DIEGO	1008999205	MOLLAR S AUTOMOTIVE SERVICE	2104 INDIAN PALMS CT		EDR US Hist Auto Stat
SAN DIEGO	1009128143	CITY DRY CLNS	2400 INDIAN PALMS CT		EDR US Hist Cleaners
SAN DIEGO	1008998754	BETTER BUILT TRANSMISSION SPECIALTIES CD	3601 INDIAN PALMS CT		EDR US Hist Auto Stat
SAN DIEGO	1008997980	NESBITT SHELL SERVICE	2805 INDIAN PALMS CT		EDR US Hist Auto Stat
SAN DIEGO	1008997735	RADER BILL CHEVRON STATION	1203 INDIAN PALMS CT		EDR US Hist Auto Stat
SAN DIEGO	1008999208	MINOR S ROY	1261 INDIAN PALMS CT		EDR US Hist Auto Stat
SAN DIEGO	1008998759	BRISTOL MOTORS	1541 INDIAN PALMS CT		EDR US Hist Auto Stat
SAN DIEGO	1008998680	ACCURATE TRANSMISSIONS	1330 INDIAN PALMS CT		EDR US Hist Auto Stat
SAN DIEGO	1008997139	RENZULLI UNION SERVICE	3585 INDIAN PALMS CT		EDR US Hist Auto Stat
SAN DIEGO	1008998911	MARK HANNA SERVICE	1061 INDIAN PALMS CT		EDR US Hist Auto Stat
SAN DIEGO	1008999185	HIGGINS JOHN P	255 INDIAN PALMS CT		EDR US Hist Auto Stat
SAN DIEGO	1009128725	RAFFEE S COMPLETE CARPET CLEANERS	3103 INDIAN PALMS CT		EDR US Hist Cleaners
SAN DIEGO	1008997322	TAYLOR S AUTOMOTIVE SERVICE	2270 INDIAN PALMS CT		EDR US Hist Auto Stat
SAN DIEGO	1008998583	CHEVRON SERVICE STATION	3535 INDIAN PALMS CT		EDR US Hist Auto Stat
SAN DIEGO	1009129945	SUR VON	3660 INDIAN VIEW DR		EDR US Hist Cleaners
SAN DIEGO	1008997855	HIGGINS JOHN P	2355 INDIAN PALMS CT		EDR US Hist Auto Stat
SAN DIEGO	S114643321	LEASEWAY TRANSPORT	910 INDUSTRIAL BL		RGALUST
SAN DIEGO	S114693167	SOUTH BAY CHROME	928 INDUSTRIAL BL		RGALUST

City	EDR ID	Site Name	Site Address	Zip	Database(s)
SAN DIEGO	S114638274	JOOR MANUFACTURING INC	1189 INDUSTRIAL AV		RGA LUST
SAN DIEGO	S114582867	BFI PORTABLE SERVICE	1530 INDUSTRIAL AV		RGA LUST
SAN DIEGO	S114637277	JET AIR	1071 INDUSTRIAL PL		RGA LUST
SAN DIEGO	S114585323	BOB PIVA ROOFING	1192 INDUSTRIAL AV		RGA LUST
SAN DIEGO	S114602866	CITY OF LA MESA	5200 INDUSTRIAL LN		RGA LUST
SAN DIEGO	S114586998	BRIGHT'S 24 HOUR FUEL STOP	12210 INDUSTRY RD		RGA LUST
SAN DIEGO	S114623653	FOSTER METAL PRODUCTS	3045 INDUSTRY ST		RGA LUST
SAN DIEGO	S114609359	DATA PROPERTY SERVICES	2420 INDUSTRY ST		RGA LUST
SAN DIEGO	S114630017	H.A LAVEZZI DIST. CO.	2515 INDUSTRY RD		RGA LUST
SAN DIEGO	S114651925	MISSION LINEN SUPPLY	2727 INDUSTRY ST		RGA LUST
SAN DIEGO	S114715062	US HI-REACH	12206 INDUSTRY RD		RGA LUST
SAN DIEGO	S114696878	SULLIVAN MOVING AND STORAGE	2372 INDUSTRY RD		RGA LUST
SAN DIEGO	S114720155	WASTE MANAGEMENT INC.	2880 INDUSTRY ST		RGA LUST
SAN DIEGO	S114648096	MARKSTEIN BEVERAGE	2511 INDUSTRY RD		RGA LUST
SAN DIEGO	S114630019	H.A. LAVEZZI DISTRIBUTING	2515 INDUSTRY RD		RGA LUST
SAN DIEGO	S110982030		1425 INDUSTRY		CHMIRS
SAN DIEGO	S105677420		4243 INGHAM ST.		CHMIRS
SAN DIEGO	2009893799		INGRAM ST		ERNS
SAN DIEGO	2008893799		INGRAM ST		ERNS
SAN DIEGO	2008901573		2580 INGRAM ST		ERNS
SAN DIEGO	S108405696		INGRAM & LA CIMA DRIVE		CHMIRS
SAN DIEGO	S109046174		SOUTH INNER MIKE PIER		CHMIRS
SAN DIEGO	S109046173		SOUTH INNER MIKE PIER		CHMIRS
SAN DIEGO	S112831583		INNER HARBOR, SAN DIEGO BAY, NAVAL STATION AREA		CHMIRS
SAN DIEGO	2012031656		INNER HARBOR		ERNS
SAN DIEGO	S108403956		ON INNOVATIVE DR., 100 YARDS NORTH OF CORPORATE CENTER DR.		CHMIRS
SAN DIEGO	S109041682		INNSDALE AT WORTHINGTON		CHMIRS
SAN DIEGO	S114635441	INTERNATIONAL GATEWAY	NE INSC T WILLOW RD/T		RGA LUST
SAN DIEGO	S114635442	INTERNATIONAL GATEWAY	NE INSC T WILLOW R		RGA LUST
SAN DIEGO	2009921479		INSIDE LAUREL STREET ANCHORAGE		ERNS
SAN DIEGO	S105658212		NB INT. 5, NORTH OF BALBOA AVENUE.		CHMIRS
SAN DIEGO	S105677144		INTERNATIONAL BOUNDARY AT CANYON DEL SOL		CHMIRS
SAN DIEGO	S110422406		INTERSECTION OF MONTEZUMA RD AND YERBA SANTA DRIVE		CHMIRS
SAN DIEGO	S105664382		INTERSECTION OF MORNINGSIDE ST. AND MIDWICK ST.		CHMIRS
SAN DIEGO	1008905285	GRANT HILL SUB	INTERSECTION OF 30TH		FINDS
SAN DIEGO	S109046863		INTERSECTION OF CAMULOS ST. AND MONTALVO ST.		CHMIRS
SAN DIEGO	S110422420		INTERSECTION OF TUKOOKS STREET & VIEJAS GRADE		CHMIRS
SAN DIEGO	S112831213		INTERSECTION OF HOLLISTER ST AND IMOGENE AVE		CHMIRS
SAN DIEGO	S105670066		INTERSECTION OF FRIARS RD. AND VIA LAS CUMBRES		CHMIRS
SAN DIEGO	S105883448		INTERSECTION OF GRAPE ST. & JUNIPER AVE.		CHMIRS
SAN DIEGO	2010929617		INTERSECTION OF BROADWAY AND KITNER		ERNS
SAN DIEGO	S105883566		INTERSECTION OF A ST. AND UNION ST.		CHMIRS
SAN DIEGO	S105643171		INTERSECTION OF TALBOT ST & LEROY ST PT LOMA AREA		CHMIRS
SAN DIEGO	S105645103		INTERSECTION SAN YSIDRO & ABERIL RDS		CHMIRS
SAN DIEGO	S110982861		INTERSECTION OF RUSS BLVD AND PARK BLVD		CHMIRS
SAN DIEGO	S106393748		INTERSECTION, 1 QUARTER MILE NORTH OF NEW CARAMEL VALLEY RD.		CHMIRS

City	EDR ID	Site Name	Site Address	Zip	Database(s)
SAN DIEGO	S114592701	CARLTON OAKS LODGE AND COUN	9200 INWOOD DR		RGA LUST
SAN DIEGO	1008989581	HANSCOM E R	258 W IOWA AV		EDR US Hist Auto Stat
SAN DIEGO	1009129062	MARX ROSE	4485 IOWA ST		EDR US Hist Cleaners
SAN DIEGO	S114680825	SAN DIEGO CITY SCHOOLS	1826 IRVINE AVE		RGA LUST
SAN DIEGO	S114680824	SAN DIEGO CITY SCHOOLS	1826 IRVINE AVENUE		RGA LUST
SAN DIEGO	S105884080		NORTH ISLAND NAS		CHMIRS
SAN DIEGO	2011997991		NORTH ISLAND CORONADO		ERNS
SAN DIEGO	1009127640	ELECTRIC LAUNDRY	14606186 ISLAND AV		EDR US Hist Cleaners
SAN DIEGO	1009127655	NU-WAY LAUNDRY	14085342 ISLAND AV		EDR US Hist Cleaners
SAN DIEGO	2011996734		NORTH ISLAND		ERNS
SAN DIEGO	2011972054		NORTH ISLAND CORONADO		ERNS
SAN DIEGO	S106389536		NORTH ISLAND CARRIER BASE, KILO PIER , VESSEL "LANEY CHQUEST		CHMIRS
SAN DIEGO	2012018477		NORTH ISLAND NAVAL STATION		ERNS
SAN DIEGO	A100345928	NAVAL AVIATION DEPOT, N. ISLAND	NORTH ISLAND		AST
SAN DIEGO	S107452987		NORTH ISLAND PIER K		CHMIRS
SAN DIEGO	S111756659		NORTH ISLAND CORONADO INSIDE THE SAN DIEGO BAY PIER OP		CHMIRS
SAN DIEGO	S112829300		NORTH ISLAND NAVAL STATION, BERTH O&P		CHMIRS
SAN DIEGO	S108401632		NORTH ISLAND NAS, COMMISSARY PARKING LOT		CHMIRS
SAN DIEGO	S110423274		NORTH ISLAND NAVY BASE		CHMIRS
SAN DIEGO	S105885697		N. ISLAND NAVAL STATION / CARRIER PIER KILO		CHMIRS
SAN DIEGO	2007305493		NORTH ISLAND		ERNS
SAN DIEGO	2011986282		NORTH ISLAND CORONADO		ERNS
SAN DIEGO	S109044715		NORTH ISLAND PIER 3		CHMIRS
SAN DIEGO	2006821728		NORTH ISLAND		ERNS
SAN DIEGO	1016305217	SHELTER ISLAND VILLAGE CLEANERS	2907 ISLAND VILLAGE DRIVE #109A		FINDS
SAN DIEGO	S109045139		NORTH ISLAND AT NAVAL BASE CORONADO		CHMIRS
SAN DIEGO	S105660149		NORTH ISLAND PIER K		CHMIRS
SAN DIEGO	S116362304		NORTH ISLAND CORONADO, PIER K		CHMIRS
SAN DIEGO	S110982720		NORTH ISLAND, FLEET READINESS CENTER SOUTH WEST		CHMIRS
SAN DIEGO	1009128701	ELECTRIC LAUNDRY	1460 ISLANDER ST		EDR US Hist Cleaners
SAN DIEGO	S105659885		ISLANDIA FUEL DOCK IN MISSION BAY		CHMIRS
SAN DIEGO	97409933		ISLANDIA SPORT FISHING MARINA		ERNS
SAN DIEGO	2002622977		ISLANDIA FUEL DOCKS	0	ERNS
SAN DIEGO	S105648661		ISLANDIA MARINA		CHMIRS
SAN DIEGO	1008997921	TENTH AVENUE GARAGE	843 ISLEWORTH AVE		EDR US Hist Auto Stat
SAN DIEGO	1008995262	ZADER S GARAGE	7832 IVANHOE RANCH RD		EDR US Hist Auto Stat
SAN DIEGO	1008997471	SUPER SERVICE GARAGE	78325-4475 IVANHOE AVE E		EDR US Hist Auto Stat
SAN DIEGO	2009898703		IVO RED BUOY # 26A		ERNS
SAN DIEGO	2008898703		IVO RED BUOY # 26A		ERNS
SAN DIEGO	S108406254		IVY ST AT MONTECITO WY		CHMIRS
SAN DIEGO	S114567750	A-1 QUALITY TRANSMISSION	901 W J ST		RGA LUST
SAN DIEGO	S114601444	CHULA VISTA DISTRICT GARAGE	84 E J ST		RGA LUST
SAN DIEGO	S114620151	FIRE STATION #2	80 E J ST		RGA LUST
SAN DIEGO	2007328418		J48		ERNS
SAN DIEGO	S114595771	CHEVRON #9-0780	5322 JACKSON DR		RGA LUST
SAN DIEGO	S114639674	KENTUCKY FRIED CHICKEN	5358 JACKSON DR		RGA LUST

City	EDR ID	Site Name	Site Address	Zip	Database(s)
SAN DIEGO	S112841242	SAN DIEGO CITY SCHOOLS	JACKSON ELEMENTARY	92115	HAZNET
SAN DIEGO	S114689068	SHELL- JACKSON DR. LA MESA	5335 JACKSON DR		RGA LUST
SAN DIEGO	S114655669	MOBIL	5450 JACKSON DR		RGA LUST
SAN DIEGO	S114566627	7-11	9365 JAMACHA BL		RGA LUST
SAN DIEGO	S114588935	CA DEPT OF FORESTRY	2249 JAMACHA RD		RGA LUST
SAN DIEGO	S114708950	ULTRAMAR/JAMACHA RD	785 JAMACHA RD		RGA LUST
SAN DIEGO	S114674262	RANCHO MIGUEL ESTATES	JAMACHA RD/STEELE		RGA LUST
SAN DIEGO	S114566924	7-ELEVEN STORE #25302	711 JAMACHA RD		RGA LUST
SAN DIEGO	S114694336	SOUTHLAND CORPORATION	9365 JAMACHA BL		RGA LUST
SAN DIEGO	S114715454	USA GASOLINE	8659 JAMACHA RD		RGA LUST
SAN DIEGO	S114566730	7-ELEVEN FOOD STORE #15070	10777 JAMACHA BL		RGA LUST
SAN DIEGO	S114674652	RC HUGHS	1975 JAMACHA RD		RGA LUST
SAN DIEGO	S114634813	IMIG MOTORS	303 JAMACHA RD		RGA LUST
SAN DIEGO	S114701720	TEXACO	8901 JAMACHA RD		RGA LUST
SAN DIEGO	S114615799	EXPRESS SMOG & AUTO SERVICE	8901 JAMACHA RD		RGA LUST
SAN DIEGO	S114646936	MALCOLM CULVER	9220 JAMACHA RD		RGA LUST
SAN DIEGO	S114639268	KAYS MARKET GASOLINE	9548 W JAMACHA BL		RGA LUST
SAN DIEGO	S114568815	ADVANTAGE DRY CLEANERS	2522 JAMACHA RD		RGA LUST
SAN DIEGO	S114566814	7-ELEVEN STORE #15070	10777 JAMACHA BL		RGA LUST
SAN DIEGO	S114715528	USA PETROLEUM CORP #137	8659 JAMACHA RD		RGA LUST
SAN DIEGO	S114694288	SOUTHLAND CORP. 7-ELEVEN	10777 JAMACHA BL		RGA LUST
SAN DIEGO	S114702150	THE SOUTHLAND CORP-7-11	10777 JAMACHA BL		RGA LUST
SAN DIEGO	S114566818	7-ELEVEN STORE #15944	9365 JAMACHA BL		RGA LUST
SAN DIEGO	S114705291	TOSCO 76 #4869	8626 JAMACHA BL		RGA LUST
SAN DIEGO	S114628223	GOODYEAR/JAMACHA ROAD	8750 JAMACHA RD		RGA LUST
SAN DIEGO	S105643176		7219 JAMAZHA		CHMIRS
SAN DIEGO	S114590541	CAL TRANS DESCANSO	24171 JAPATUL RD		RGA LUST
SAN DIEGO	S114674197	RANCHO DEL CAMPO MAINTENANC	525 JEB STUART RD		RGA LUST
SAN DIEGO	S114622025	FORMER CAMP LOCKETT	JEB STUART RD		RGA LUST
SAN DIEGO	S114674198	RANCHO DEL CAMPO MAINTENANCE	525 JEB STUART RD		RGA LUST
SAN DIEGO	S114587708	BUENA VISTA PUMP STATION	2140 JEFFERSON AV		RGA LUST
SAN DIEGO	S112840983	SAN DIEGO CITY SCHOOLS	JERABEK ELEMENTARY	92131	HAZNET
SAN DIEGO	S105884896		4771 JEWEL ST.		CHMIRS
SAN DIEGO	S114609806	DEL MAIR FAIR	2260 JIMMY DURANTE BL		RGA LUST
SAN DIEGO	S114637726	JOHN C READ CONSTRUCTION CO	2126 JIMMY DURANTE BL		RGA LUST
SAN DIEGO	S114675321	REED CONSTRUCTION	2126 JIMMY DURANTE BL		RGA LUST
SAN DIEGO	S114569250	AIRCRAFT STORAGE SPACES	1840 JOE CROSSON DR		RGA LUST
SAN DIEGO	S114603305	CITY OF SAN DIEGO-MONTGMRY	3750 JOHN J MONTGOMERY		RGA LUST
SAN DIEGO	S114608080	CROWNNAIR	3753 JOHN MONTGOMERY DR.		RGA LUST
SAN DIEGO	S114608079	CROWNNAIR	3753 JOHN J. MONTGOMERY		RGA LUST
SAN DIEGO	S114656539	MONTGOMERY FIELD	3750 JOHN J. MONTGOMERY D		RGA LUST
SAN DIEGO	S114608076	CROWNNAIR	3753 JOHN J MONTGOMERY		RGA LUST
SAN DIEGO	S113152613	GENERAL ATOMICS AERONAUTICAL SYSTEMS INC	3750 JOHN J MONTGOMERY DR #32 & 37	92123	HAZNET
SAN DIEGO		HANGARS #32 & #37			
SAN DIEGO	S114608078	CROWNNAIR	3753 JOHN J. MONTGOMERY D		RGA LUST
SAN DIEGO	S114607982	CROWN AIR	3735 JOHN J. MONTGOMERY D		RGA LUST
SAN DIEGO	1016433103	THE SCRIPPS RESEARCH INSTITUTE	10582 JOHN JAY HOPKINS DR		FINDS

City	EDR ID	Site Name	Site Address	Zip	Database(s)
SAN DIEGO	1016108997	N I F G I	10675 JOHN JAY HOPKINS DR		FINDS
SAN DIEGO	S114656540	MONTGOMERY FIELD	3750 JOHN J. MONTGOMERY		RGA LUST
SAN DIEGO	1016188461	TSRI CVN	3575 JOHN J HOPKINS COURT		FINDS
SAN DIEGO	1016106860	INSTITUTE FOR MOLECULAR STUDIES	10955 JOHN HOPKINS DR		FINDS
SAN DIEGO	S114607983	CROWN AIR	3735 JOHN J. MONTGOMERY		RGA LUST
SAN DIEGO	S114595560	CHEVRON #9-0106	752 N JOHNSON AV		RGA LUST
SAN DIEGO	S114567970	AAMCO TRANSMISSION	355 N JOHNSON AV		RGA LUST
SAN DIEGO	S114627101	GIBSON CYOGENICS	1590 N JOHNSON AV		RGA LUST
SAN DIEGO	S114613911	EL CAJON LTD	400 N JOHNSON AV		RGA LUST
SAN DIEGO	S114606213	CONTINENTAL BAKING CO	440 N JOHNSON AV		RGA LUST
SAN DIEGO	S114613887	EL CAJON AUTOMATION	1375 N JOHNSON AV		RGA LUST
SAN DIEGO	S114622552	FORMER GIBSON CRYOGENICS	1590 N JOHNSON AV		RGA LUST
SAN DIEGO	S114666458	PACIFIC TELEPHONE CO # D1	435 JOHNSON AV		RGA LUST
SAN DIEGO	S114608106	CRUISE AMERICA	310 N JOHNSON AV		RGA LUST
SAN DIEGO	S114608409	CUNNINGHAM BMW	220 N JOHNSON AV		RGA LUST
SAN DIEGO	S114613809	EG&G KT AEROFAB	203 JOHNSON AV		RGA LUST
SAN DIEGO	S114571414	AMMCO TRANSMISSIONS	355 N JOHNSON AV		RGA LUST
SAN DIEGO	S114613909	EL CAJON LIMITED	400 N JOHNSON AV		RGA LUST
SAN DIEGO	S114627781	GOLDEN STATE AVIATION	1640 N JOHNSON AV		RGA LUST
SAN DIEGO	8874416		JOHNSON MATTHEY CORP		ERNS
SAN DIEGO	S114575466	ARCO PETROLEUM PROD CO	6860 LA JOLLA BL		RGA LUST
SAN DIEGO	S114641774	LA JOLLA MARRIOTT	4240 LA JOLLA VILLAGE		RGA LUST
SAN DIEGO	1014676839	SAN DIEGO V.A. HEALTHCARE SYSTEM	3350 LA JOLLA VILLAGE DRIVE MAIL		FINDS
SAN DIEGO	S114720672	WELLS FARGO BANK PROPERTY	5474 LA JOLLA BL		RGA LUST
SAN DIEGO	2013049153		3350 LA JOLLA VILLAGE DRIVE		ERNS
SAN DIEGO	1008997486	WEST S TEXACO SERVICE C	710 LA JOLLA BLVD		EDR US Hist Auto Stat
SAN DIEGO	S114570784	AM/PM ARCO	6860 LA JOLLA BL		RGA LUST
SAN DIEGO	S114701856	THE BISHOP'S SCHOOL	7607 LA JOLLA BL		RGA LUST
SAN DIEGO	S114654683	MOBIL SERVICE STATION (08-G	3233 LA JOLLA VILLAGE		RGA LUST
SAN DIEGO	S106399774		LA JOLLA BLVD AT PLAYA DEL SUR		CHMIRS
SAN DIEGO	1008998559	BRANTLEY C KILLINGER SHELL SERVICE	8675 LA JOLLA BLVD		EDR US Hist Auto Stat
SAN DIEGO	1009128728	SMITTY S LA JOLLA CARPET C UPHOLSTERY CLEANERS	56684 LA JOLLA BLVD		EDR US Hist Cleaners
SAN DIEGO	1008998517	WHITNEY F W	7800 LA JOLLA BLVD		EDR US Hist Auto Stat
SAN DIEGO	S114600792	CHEVRON	5702 LA JOLLA BL		RGA LUST
SAN DIEGO	S114722673	WINDANSEA AUTO CENTER	6710 LA JOLLA BL		RGA LUST
SAN DIEGO	S114655729	MOBIL	7501 LA JOLLA BL		RGA LUST
SAN DIEGO	S114709951	UNIV. OF CA., SAN DIEGO	8650 LA JOLLA SHORES D		RGA LUST
SAN DIEGO	S114664719	OWENS CORNING TANK	6710 LA JOLLA BOULEVARD		RGA LUST
SAN DIEGO	S114608531	CUSTOM CLASSIC RESTORATION	5474 LA JOLLA BL		RGA LUST
SAN DIEGO	1008995468	BROOKS MERLE	2001 LA JOLLA AV		EDR US Hist Auto Stat
SAN DIEGO	S114623671	FOTOMAT CORPORATION	5600 LA JOLLA BL		RGA LUST
SAN DIEGO	1008995920	CRACKER BOX GROCERY & FILLING STATION	2341 LA JOLLA AV		EDR US Hist Auto Stat
SAN DIEGO	S114641762	LA JOLLA BLVD RESIDENTIAL S	5474 LA JOLLA BL		RGA LUST
SAN DIEGO	S114622802	FORMER MOBIL/MARGARETS CLEA	7501 LA JOLLA BL		RGA LUST
SAN DIEGO	S114696153	STEVES LA JOLLA SERVICE	6710 LA JOLLA BL		RGA LUST
SAN DIEGO	S114666816	PALMER TRUST PROPERTY	5535 LA JOLLA BL		RGA LUST



City	EDR ID	Site Name	Site Address	Zip	Database(s)
SAN DIEGO	S114611148	DISTINCTIVE AND AFFORDABLE	6861 LA JOLLA BL		RGA LUST
SAN DIEGO	S114595961	CHEVRON #9-1415	5702 LA JOLLA BL		RGA LUST
SAN DIEGO	S114595801	CHEVRON #9-0827	7475 LA JOLLA BL		RGA LUST
SAN DIEGO	S114623602	FORWARD STREET ASSOCIATES	5600 LA JOLLA BL		RGA LUST
SAN DIEGO	1008989543	CRACKER BOX GROCERY & FILLING STATION	2341 LA JOLLA		EDR US Hist Auto Stat
SAN DIEGO	S100178083	LA VALENCIA HOTEL	LA JOLLA		Notify 65
SAN DIEGO	S114654748	MOBIL SERVICE STATION	3233 LA JOLLA VILLAGE		RGA LUST
SAN DIEGO	S114709954	UNIV. OF CALIF AT SAN DIEGO	8650 LA JOLLA SHORES D		RGA LUST
SAN DIEGO	S114583427	BIRDROCK CENTER	5697 LA JOLLA BL		RGA LUST
SAN DIEGO	S106395564		LA JOLLA COUNTRY DAY SCHOOL, GENESEE AVE. NEAR REGENTS RD. A		CHMIRS
SAN DIEGO	S112841079	SAN DIEGO UNIFIED SCHOOL DISTRICT	JONES ELEMENTARY	92123	HAZNET
SAN DIEGO	S114663051	OCEANSIDE WATER UTILITIES	110 JONES RD		RGA LUST
SAN DIEGO	S114663048	OCEANSIDE WATER UTILITIES D	110 JONES RD		RGA LUST
SAN DIEGO	2012032876		JULIAN PIER		ERNS
SAN DIEGO	S105661810		JULIET PIER, NAVAL STATION SAN DIEGO		CHMIRS
SAN DIEGO	S105657089		JULIET PIER		CHMIRS
SAN DIEGO	S108406105		JULIET PIER AT NAS NORTH ISLAND		CHMIRS
SAN DIEGO	S114567988	AAMCO TRANSMISSIONS	JULIETT PIER AT NAS NORTH ISLAND		RGA LUST
SAN DIEGO	1008997705	BARRETT S CHEVRON SERVICE S	260 N JUNIPER ST		EDR US Hist Auto Stat
SAN DIEGO	1008997419	HARGRAVES CHEVRON SERVICE	013 JUNIPER WY		EDR US Hist Auto Stat
SAN DIEGO	S114699942	TEXACO INC. AT0050	3013 JUNIPER PARK LN		RGA LUST
SAN DIEGO	S114603317	CITY OF SAN DIEGO-SEWER PRO	3101 JUNIPER		RGA LUST
SAN DIEGO	S114603315	CITY OF SAN DIEGO-SEWER PROJEC	JUNIPER AT PACIFI		RGA LUST
SAN DIEGO	S108402257		JUNIPER AT PACIFIC H		RGA LUST
SAN DIEGO	S114620555	FIRST AVENUE MEDICAL CENTER	EB94 JUST E OF 1805		CHMIRS
SAN DIEGO	S114628670	GRAYBILL MEDICAL GROUP	135 KALAMIA ST W		RGA LUST
SAN DIEGO	S114620556	FIRST AVENUE MEDICAL CENTER	250 S KALAMIA ST		RGA LUST
SAN DIEGO	S114620554	FIRST AVENUE COMPANY	135 KALAMIA STREET, WEST		RGA LUST
SAN DIEGO	S107448843		135 KALAMIA ST W		RGA LUST
SAN DIEGO	S105882300		16588 KANDIGUA		CHMIRS
SAN DIEGO	S112878738	KEITH HARRIS	9191 KEANY VILLA CT.	92111	CHMIRS
SAN DIEGO	S114585227	BMW OF SAN DIEGO	4070 KEARNEY MESA RD		HAZNET
SAN DIEGO	S112876474	KEARNEY MESA DODGE	5050 KEARNEY MESA RD		RGA LUST
SAN DIEGO	S113098033	ARCO PRODUCTS COMPANY #9761	4910 KEARNEY MESA RD	92111	HAZNET
SAN DIEGO	S113077271	OUTPATIENT CARE MED. CTR.	9393 KEARNEY MESA	92126	HAZNET
SAN DIEGO	S114585228	BMW OF SAN DIEGO	5205 KEARNEY VILLA	92123	HAZNET
SAN DIEGO	S113091486	HIPP MARINE SERVICES, INC.	5050 KEARNEY MESA ROAD		RGA LUST
SAN DIEGO	S113098108	PRESTIGE STATION INC 9761	4070 KEARNEY MESA RD	92111	HAZNET
SAN DIEGO	1008998250	BEESON FLOYD CHEVRON SERVICE	9393 KEARNEY MESA	92128	HAZNET
SAN DIEGO	S113002370	CONTINENTAL WESTERN TRANS	4398 KEARNEY MESA		EDR US Hist Auto Stat
SAN DIEGO	S112887511	BAYER LABORATORIES	KEARNEY VILLA RD & HARRIS PLAN		HAZNET
SAN DIEGO	S114631227	HAWTHORNE MACHINERY	9499 KEARNEY VILLA RD STE 108	92123	HAZNET
SAN DIEGO	S114000443		4200 KEARNEY MESA ROAD		RGA LUST
SAN DIEGO	S114681055	SAN DIEGO VOLVO INCORPORATED	5400 KEARNVYLLA RD.		CHMIRS
SAN DIEGO	S113803837	SAN DIEGO COUNTY SHERIFFS DEPT MIRAMAR TRAINING CE	5316 KEARNY MESA BLVD.		RGA LUST
			6755 KEARNY VILLA RD 1.3 M E MAIN G	92123	HAZNET

City	EDR ID	Site Name	Site Address	Zip	Database(s)
SAN DIEGO	S114670680	POINTE BUILDERS	KEARNY MESA RD		RGA LUST
SAN DIEGO	S114681056	SAN DIEGO VOLVO INCORPORATED	5316 KEARNY MESA BLVD		RGA LUST
SAN DIEGO	S114631980	HERMAN LIN	KEARNY MESA RD		RGA LUST
SAN DIEGO	S114588706	C & R TRANSFER	5803 KEARNY VILLA DR		RGA LUST
SAN DIEGO	S112839887	RREEF MANAGEMENT COMPANY	KEARNY MESA COMPLEX	92123	HAZNET
SAN DIEGO	S114610742	DIACON	4812 KEARNY MESA BLVD.		RGA LUST
SAN DIEGO	S114670679	POINTE BUILDERS	KEARNY MESA RD		RGA LUST
SAN DIEGO	S114610743	DIACON	4812 KEARNY MESA BLVD		RGA LUST
SAN DIEGO	S114631983	HERMAN LIN	KEARNY MESA RD		RGA LUST
SAN DIEGO	2013052519		5400 KEARNYVILLA ROAD		ERNS
SAN DIEGO	S112891540	CITY OF SAN DIEGO - ENVIRO SVCS	4199 KEELER	92123	HAZNET
SAN DIEGO	S105883670		KEITH AT SCOTT		CHMIRS
SAN DIEGO	87463963		RP KELCO(R.HALIK)		ERNS
SAN DIEGO	S105649836		KELKO		CHMIRS
SAN DIEGO	S105633626		314 KELLOG ST		CHMIRS
SAN DIEGO	S107452229		KELLOGG DR. AT GORGONIO		CHMIRS
SAN DIEGO	S114603250	CITY OF SAN DIEGO FIRE DEPT.	3305 KEMPER BOULEVARD		RGA LUST
SAN DIEGO	1016430092	SDCTY-FIRE-RESCUE DEPT, FIRE STATION 20	3305 KEMPER BLVD		FINDS
SAN DIEGO	1016187637	SANOH MFG CORP	9090 KENMAR DR		FINDS
SAN DIEGO	S114699440	TERRELL'S SANDBLASTING	10560 KENNEY ST		RGA LUST
SAN DIEGO	S114714993	US BORDER PATROL	225 KENNEY ST		RGA LUST
SAN DIEGO	S114636140	J M MANRY ROOFING	10540 KENNEY ST		RGA LUST
SAN DIEGO	S114611306	DODDS INC.	10520 KENNEY ST		RGA LUST
SAN DIEGO	S113051738	C & R TRANSFER CORP	5803 KENNY VILLA RD	92123	HAZNET
SAN DIEGO	S114613588	EDCO DISPOSA	9005 KENWOOD ST		RGA LUST
SAN DIEGO	S114613593	EDCO DISPOSAL	9005 KENWOOD ST		RGA LUST
SAN DIEGO	S105886370		3750 KERANY VILLA RD.		CHMIRS
SAN DIEGO	S112913901	VOYAGER MARINE	2130 KERRNEY MESA RD	92111	HAZNET
SAN DIEGO	S112864516	LUSCOMB PROPERTIES	2100 KETTNER BLVD	92115	HAZNET
SAN DIEGO	S114569751	ALAMO RENT A CAR	2942(3066) KETTNER BLVD		RGA LUST
SAN DIEGO	1009124408	PALOMAR LAUNDRIES INC	3747 KETTNER BLVD		EDR US Hist Cleaners
SAN DIEGO	1009128705	PALOMAR LAUNDRY & DRY CLEANERS	37475181 KETTNER BLVD		EDR US Hist Cleaners
SAN DIEGO	1008998800	JORDAN MOTOR SALES CO	13726127 KETTNER BLVD		EDR US Hist Auto Stat
SAN DIEGO	S114710097	UNKNOWN SOURCE (HERCULES OIL)?	1516 KETTNER AVE & BEECH		RGA LUST
SAN DIEGO	1008996487	CITY CHEVROLET CO	14019-6171 KETTNER BLVD		EDR US Hist Auto Stat
SAN DIEGO	1009130491	PALOMAR LAUNDRY & DRY CLEANERS PROFESSIONAL	37475-5181 KETTNER BLVD		EDR US Hist Cleaners
SAN DIEGO	1009130490	KELLEY LAUNDRY CO	197113-7452 KETTNER BLVD SAN DIEGO		EDR US Hist Cleaners
SAN DIEGO	S114569746	ALAMO RENT A CAR	0 KETTNER BLVD		RGA LUST
SAN DIEGO	S114671268	POWAY INVESTMENT PROPERTIES	2251 KETTNER ST		RGA LUST
SAN DIEGO	S114710098	UNKNOWN SOURCE (HERCULES OIL)?	1516 KETTNER AVE		RGA LUST
SAN DIEGO	1009127390	PALOMAR LAUNDRY	37477025 KETTNER BLVD		EDR US Hist Cleaners
SAN DIEGO	S114722848	WIZER INC	2112 KETTNERBLVD		RGA LUST
SAN DIEGO	S110977830		KEY VERA BASIN - MISSION BAY		CHMIRS
SAN DIEGO	S114609474	DAVID MADISON PROPERTY	1865 KEYES RD		RGA LUST
SAN DIEGO	2008915562		90110 KIBIR DRIVE		ERNS
SAN DIEGO	2009915562		90110 KIBIR DRIVE		ERNS

City	EDR ID	Site Name	Site Address	Zip	Database(s)
SAN DIEGO	S100223287		5096 KILKES AVE		CHMIRS
SAN DIEGO	S106393429		KILO PIER AT NAVAL AIR STATION SAN DIEGO - NORTH ISLAND		CHMIRS
SAN DIEGO	S114636370	J.F. KEAVENY INC.	1422 MC KINLEY AV		RGA LUST
SAN DIEGO	S114636707	JACQUES LEFRANT	1212 MC KINLEY AV		RGA LUST
SAN DIEGO	S114603261	CITY OF SAN DIEGO-ALVAR.FIL	5540 KIOWA DR		RGA LUST
SAN DIEGO	S114589265	CAL MAT COMPANY	13501 KIRKHAM WY		CHMIRS
SAN DIEGO	S105674876		KLAUBER AVE AT SCIMITER DR.		EDR US Hist Auto Stat
SAN DIEGO	1008999098	BROADWAY, TEL FRANKLIN	4111 KNIGHT DR		CHMIRS
SAN DIEGO	S109046559		KNIGHT CARVER YACHT CENTER		CHMIRS
SAN DIEGO	S109043567		KNOAC KAI MARINA-SAN DIEGO HARBOR		CHMIRS
SAN DIEGO	1008996396	FIVE POINT SERVICE STATION	3810 KOALA WY		EDR US Hist Auto Stat
SAN DIEGO	S109042905		KON KII MARINA, SHELTER ISLAND		CHMIRS
SAN DIEGO	S112829432		KONA KAI MARINA BETWEEN B & C DOCKS		CHMIRS
SAN DIEGO	S105671028		KONA KAI MARINA AT 1551 SHELTER ISLAND DR.		CHMIRS
SAN DIEGO	S105665662		KONA MARINA	0	CHMIRS
SAN DIEGO	2000542356		KONA MARINA		ERNS
SAN DIEGO	2011967598		KONA MARINA		ERNS
SAN DIEGO	S105655842		KONA KAI MARINA, SLIP A-4		CHMIRS
SAN DIEGO	S106393636		KONA MARINA AND KONA KAI MARINA, 1551 SHELTER ISLAND DRIVE		CHMIRS
SAN DIEGO	S113999380		KONA KAI MARINA - SLIP C37, SHELTER ISLAND		CHMIRS
SAN DIEGO	S109042388		KONA KIA MARINA (SHELTER ISLAND)		CHMIRS
SAN DIEGO	S110422493		KONA KAI MARINA, PIER F25		CHMIRS
SAN DIEGO	S109047284		KONA KAL MARINA, SLIP # H80		CHMIRS
SAN DIEGO	S111758547		KONA KAI MARINA		CHMIRS
SAN DIEGO	2001567481		KONA MARINA		ERNS
SAN DIEGO	99636218		KONA KAI MARINA SAN DIEGO BAY		ERNS
SAN DIEGO	2001589796		KONA MARINA		ERNS
SAN DIEGO	2001581351		KONA KAI MARINA		ERNS
SAN DIEGO	2000536276		KONA KAI YACHT CLUB		ERNS
SAN DIEGO	S105671726		KONA KAI MARINA	0	ERNS
SAN DIEGO	S105669682		KONA MARINA/1851 SHELTER ISLAND DR.		CHMIRS
SAN DIEGO	2013046067		KONA KAI MARINA- SLIP C37, SHELTER ISLAND		CHMIRS
SAN DIEGO	S113999774		KONA KAI MARINA 0 SHELTER ISLAND DR. - H DOCK ON KONA DOCK		ERNS
SAN DIEGO	S105655488		KONA KAI MARINA, SHELTER ISLAND		CHMIRS
SAN DIEGO	99648070		KONA KAI MARINA SLIP D24		ERNS
SAN DIEGO	2007302072		KONA KAIA MARINA		ERNS
SAN DIEGO	2011998033		KONA KAI MARINA		ERNS
SAN DIEGO	S114000001		KONA MARINA, 1901 SHELTER ISLAND DRIVE, SLIP I-72		CHMIRS
SAN DIEGO	S113471831		KONA MARINA, H26		CHMIRS
SAN DIEGO	98441859		KONA KAI MARINA		ERNS
SAN DIEGO	2012033187		KONA KAI MARINA		ERNS
SAN DIEGO	S109044182		KONAKAI MARINA		CHMIRS
SAN DIEGO	S109046995		KONAKAI MARINA, SAN DIEGO BAY		CHMIRS
SAN DIEGO	99640418		KONAKAI MARINA		ERNS
SAN DIEGO	2001580673		KONI KAI MARINA		ERNS

City	EDR ID	Site Name	Site Address	Zip	Database(s)
SAN DIEGO	97411189		KONI-KAI MARINA C OR D DOCK		ERNS
SAN DIEGO	S105648536		KONIKI MARINA, SAN DIEGO BAY, C AND D DOCKS		CHMIRS
SAN DIEGO	1009129011	LAUNDERETTE THE	35021/2 KURTZ ST		EDR US Hist Cleaners
SAN DIEGO	S114690728	SHOREBREAK	3612 S KURTZ ST		RGA LUST
SAN DIEGO	S114690726	SHOREBREAK-BUTLER PROPERTIES	3612 S KURTZ ST		RGA LUST
SAN DIEGO	S114690725	SHOREBREAK-BUTLER PROPERTIE	3612 S KURTZ ST		RGA LUST
SAN DIEGO	1009000226	WHEELER S DICK SERVICE S	56 S LA JOLLA BLVD		EDR US Hist Auto Stat
SAN DIEGO	1016426959	OTAY MESA ENERGY CENTER	606 DE LA FUENTE CT		FINDS
SAN DIEGO	1008998639	BILL S LA JOLLA PHILLIPS	66 5702 LA JOLLA BLVD		EDR US Hist Auto Stat
SAN DIEGO	S114571153	AMERICAN PACIFIC PROPERTIES	LADO LOMA DR		RGA LUST
SAN DIEGO	S114685569	SHANGRI-LA	980 LAGOON DR		RGA LUST
SAN DIEGO	S114607362	COUNTY OF SD-MT.LAGUNA RS	33947 MT LAGUNA DR		RGA LUST
SAN DIEGO	S114607360	COUNTY OF SD-MT LAGUNA RS	33947 MT LAGUNA DR		RGA LUST
SAN DIEGO	2012021575		LAJOLLA COVE POINT		ERNS
SAN DIEGO	2010959179		LAJOLLA ROAD AND REGENTS		ERNS
SAN DIEGO	S112829849		LAJOLLA COVE POINT		CHMIRS
SAN DIEGO	S114667780	PEARL DREYFUS	27755 N LAKE WOHLFORD R		RGA LUST
SAN DIEGO	S114701065	TEXACOLAKE MURRAY 6085	6085 LAKE MURRAY BL		RGA LUST
SAN DIEGO	S114642367	LAKE MURRAY COMMERCIAL COMP	6060 LAKE MURRAY BL		RGA LUST
SAN DIEGO	S114653144	MOBIL #18-FKJ	6195 LAKE MURRAY BL		RGA LUST
SAN DIEGO	S114684172	SDCTY-WATER,LAKE HODGES	12111 LAKE DR		RGA LUST
SAN DIEGO	1009130369	PAULINE S NAVAJO CENTER, LAKE BLVD SAN DIEGO	LAKE MURRAY BLVD		EDR US Hist Cleaners
SAN DIEGO	S105637964		LAKE MURRAY OFF 1-8		CHMIRS
SAN DIEGO	S114689069	SHELL- LAKE MURRAY/CONNECTI	5302 LAKE MURRAY BL		RGA LUST
SAN DIEGO	S114642327	LAKE HODGES RESERVOIR	12111 LAKE DR		RGA LUST
SAN DIEGO	S114603185	CITY OF POWAY	14415 LAKE POWAY RD		RGA LUST
SAN DIEGO	S114690124	SHELL	5302 LAKE MURRAY BL		RGA LUST
SAN DIEGO	S114678709	ROSS 4 LESS	6120 LAKE MURRAY		RGA LUST
SAN DIEGO	S105675196		6392 LAKE ATAHASKA		CHMIRS
SAN DIEGO	S114719766	WALLACES SHELL SERVICE	5302 LAKE MURRAY BL		RGA LUST
SAN DIEGO	S114603298	CITY OF SAN DIEGO-LAKE HODG	12111 LAKE DR		RGA LUST
SAN DIEGO	91226841		2500 LAKE WOHLFORD DR.		ERNS
SAN DIEGO	S114617787	EZ-SERVE FACILITY #100946	5465 LAKE MURRAY BL		RGA LUST
SAN DIEGO	S112848306	1X NAVAJO SHOPPING CENTER	8634 LAKEMURRY BLVD	92119	HAZNET
SAN DIEGO	S109040853		8230 LAKEPORT RD		CHMIRS
SAN DIEGO	S114665895	PACIFIC BELL	9125 LAMAR ST		RGA LUST
SAN DIEGO	S106399767		3900 LAMORLAND DR.		CHMIRS
SAN DIEGO	2013043982		H&M LANDING		ERNS
SAN DIEGO	2005701514	2363 AV LANE DR.	2363 AV LANE DR.		ERNS
SAN DIEGO	94354600		LAPLAYA FUEL PIER 180		ERNS
SAN DIEGO	99607261		LAPLAYA FISC FUEL PIER POINT LOMA		ERNS
SAN DIEGO	S109044920		LAPLAYA FUEL PIER		CHMIRS
SAN DIEGO	S109043304		LAPLAYA FUEL FACILITY POINT LOMA		CHMIRS
SAN DIEGO	S109042284		LAPOSTA INDIAN RESERVATION		CHMIRS
SAN DIEGO	8874522		LARRY SWINFORD		ERNS
SAN DIEGO	S114648550	MASHBURN SANITAION CO	224 S LAS POSAS RD		RGA LUST

City	EDR ID	Site Name	Site Address	Zip	Database(s)
SAN DIEGO	S114648554	MASHBURN SANITATION	224 S LAS POSAS RD		RGA LUST
SAN DIEGO	S114662413	O'TOOLE'S BRAKE SERVICE	1301 LAS VILLAS WY		RGA LUST
SAN DIEGO	S114648557	MASHBURN WASTE	224 S LAS POSAS RD		RGA LUST
SAN DIEGO	S114692760	SOILD WASTE SERVICES INC.	224 S LAS POSAS RD		RGA LUST
SAN DIEGO	S114666336	PACIFIC RECORDERS & ENGINEE	2080 LAS PALMAS DR		RGA LUST
SAN DIEGO	S114604568	COCA COLA	LAS POSAS/ARMORLI		RGA LUST
SAN DIEGO	S109045501		LAT 33 DEG 6' 0" N LON 118 DEG 18' W.		CHMIRS
SAN DIEGO	S109046553		LAT 32.39.085N LON 117.7.07.452W, NATIONAL CITY MARINE TERMI		CHMIRS
SAN DIEGO	S105667765		LAT 32 40 N, LONG 11705 W		CHMIRS
SAN DIEGO	S114000146		LAT 32 41 9N // LONG 177 09 5W		CHMIRS
SAN DIEGO	S111754073		LAT 32 43' 30"N LONG 117 13' 31" W - ON DOCK B		CHMIRS
SAN DIEGO	S112962066	FEDERAL AVIATION ADMINISTRATION (FAA)	LAT 324901 N LONG 1170807 W	92123	HAZNET
SAN DIEGO	S112983020	INDEPENDENT CONSTRUCTION INC	LAT 33.017319 LONG -117.124139	92127	HAZNET
SAN DIEGO	S109045950	CITY OF SAN DIEGO	LAT 32 DEG 43' N, LONG 117 DEG 10' 5" W	92111	CHMIRS
SAN DIEGO	S112984379		LAT 32.801372 LONG -117.171481		HAZNET
SAN DIEGO	S108404269		LAT 32 DEGREES 26.1N, LONG 118 DEGREES 26.0W		CHMIRS
SAN DIEGO	S109043640		LAT 32 36. 593 N LONG 177 13 .421 W		CHMIRS
SAN DIEGO	S109047413		LAT 32 37.30N LONG 117 15.20W, 30 NM WSW FROM SAN DIEGO BAY		CHMIRS
SAN DIEGO	2012031003		LAT/LONG		ERNS
SAN DIEGO	S110422556		LAT: 32.37. 1N, LON: 118.15.1W		CHMIRS
SAN DIEGO	S111754772		LAT: 32-39.4N LONG 117-19.9W		CHMIRS
SAN DIEGO	2012022019		LAT: 32-40.79N		ERNS
SAN DIEGO	S110422557		LAT: 32D.42.387N, LON: 117D. 14.46W, NIMITZ MARINE FACILITY		CHMIRS
SAN DIEGO	S111758099		LATITUDE 32 40' 34" N, LONGITUDE 117 07' 49" W, SAN DIEGO NA		CHMIRS
SAN DIEGO	S107452313		LATITUDE 32 DEGREES 53' 0" NORTH, LONGITUDE 117 DEGREES 13'		CHMIRS
SAN DIEGO	S110422578		LATITUDE: 32 43' 24" N LONGITUDE: 117 10' 54" W HARBOR ISLAN		CHMIRS
SAN DIEGO	S114000066		LATITUDE: 32 HRS, 38 MINS, 00 SECS NORTH, LONGITUDE: 117 HRS		CHMIRS
SAN DIEGO	S110422577		LATITUDE: 32 41 00 NORTH; LONGITUDE: 117 32 00 WEST, NAVAL A		CHMIRS
SAN DIEGO	S116362256		LATITUDE: 32 42' 00" N, LONGITUDE: 117 47' 00" W		CHMIRS
SAN DIEGO	S114001494		LATITUDE: 32 07' 00" N, LONGITUDE: 117 01' 00" W		CHMIRS
SAN DIEGO	S110980669		LATITUDE: 32 36' 05" N LONGITUDE: 118 21' 32" W		CHMIRS
SAN DIEGO	S110422575		LATITUDE: 32 36 42 NORTH; LONGITUDE: 118 29 12 WEST		CHMIRS
SAN DIEGO	S111757952		LATITUDE: 32 39' 30" N LONGITUDE: 117 13' 36" W		CHMIRS
SAN DIEGO	S110422576		LATITUDE: 32 36' 28" N, LONGITUDE: 117. 14. 15W, APPROX. 1NM		CHMIRS
SAN DIEGO	S109047519		LATITUDE: 32X 34' 00" N LONGITUDE: 118X 36' 00" W		CHMIRS
SAN DIEGO	S110982743		LATITUDE: 32 43' 00" N LONGITUDE: 117 13' 00" W - BETWEEN HA		CHMIRS
SAN DIEGO	S109044969		LATITUDE: 32, 42, 00 NORTH; LONGITUDE: 117, 41, 00 WEST; 23		CHMIRS

City	EDR ID	Site Name	Site Address	Zip	Database(s)
SAN DIEGO	S110980654		LATITUDE: 32 43' 00" N, LONGITUDE: 117 12' 00" W - HARBOR IS		CHMIRS
SAN DIEGO	S109047428		LATITUDE: 33X 13' 00" N LONGITUDE: 118X 19' 00" W		CHMIRS
SAN DIEGO	1009130298	BONDED CLEANERS	6 LAUNDRY INC 6084 BANBURY ST		EDR US Hist Cleaners
SAN DIEGO	92256200		4926 LAUNTA		ERNS
SAN DIEGO	S111756617		LAURAL STREET ANCHORAGE, 2320 NORTH HARBOR DRIVE		CHMIRS
SAN DIEGO	S112831770		LAUREL ST & HARBOR DRIVE- PORT OF SAN DIEGO		CHMIRS
SAN DIEGO	S114611389	DOLLAR-RENT-A-CAR	1120 LAUREL ST W		RGA LUST
SAN DIEGO	S114643042	LAUREL STREET ANNEX	1020 LAUREL STREET, WEST		RGA LUST
SAN DIEGO	S105648557		LAUREL ST MOORING C-15		CHMIRS
SAN DIEGO	97417368		LAUREL STREET ANCHORAGE A-3 MOORING BUOY P		ERNS
SAN DIEGO	98425145		LAUREL STREET ANCHORAGE G-9		ERNS
SAN DIEGO	2001574656		LAUREL AVE GRADE CROSSING		ERNS
SAN DIEGO	S105647916		LAUREL STREET ACREAGE		CHMIRS
SAN DIEGO	S105672500		LAUREL ST, MILE POST MARKER 266.6		CHMIRS
SAN DIEGO	2006791548		WEST LAUREL STREET		ERNS
SAN DIEGO	S100222265		LAUREL ST		CHMIRS
SAN DIEGO	S114643041	LAUREL STREET ANNEX	1020 LAUREL ST W		RGA LUST
SAN DIEGO	2001577577		LAUREL AVENUE		ERNS
SAN DIEGO	S114595914	CHEVRON #9-1197	8808 LAWRENCE WELK DR		RGA LUST
SAN DIEGO	1009128343	P	1 LEADER CARPET CLEANERS 4432 INGRAHAM ST		EDR US Hist Cleaners
SAN DIEGO	S112916368	CITY OF SAN DIEGO	2286 LEE RD	92123	HAZNET
SAN DIEGO	S105657738		LEMA PIER		CHMIRS
SAN DIEGO	S105654626		6735 S. LEMAN ST		CHMIRS
SAN DIEGO	S114628787	GREEN AND SONS	7926 LEMON GROVE WY		RGA LUST
SAN DIEGO	S114570776	AM/PM #5204 (THRIFTY)	2717 LEMON GROVE AV		RGA LUST
SAN DIEGO	S114692914	SONKA TRUST PROPERTIES	3065 LEMON GROVE AV		RGA LUST
SAN DIEGO	S114570788	AM/PM MINI MARKET #5204	2717 LEMON GROVE AV		RGA LUST
SAN DIEGO	S114574329	ARCO #5393	2717 LEMON GROVE AV		RGA LUST
SAN DIEGO	1008996998	SHAULES W P	6190 LEMON GROVE AVE		EDR US Hist Auto Stat
SAN DIEGO	S114722280	WILLIAM REYNOLDS PROPERTY	7959 LEMON GROVE WY		RGA LUST
SAN DIEGO	S114694187	SOUTHLAND - LEUCADIA	102 LEUCADIA BL		RGA LUST
SAN DIEGO	1009128953	R & V CLEANERS	16201/2 W LEWIS ST		EDR US Hist Cleaners
SAN DIEGO	1009129262	R E V CLEANING	16208 W LEWIS ST		EDR US Hist Cleaners
SAN DIEGO	S114708423	U.S.POSTAL SERVICE	401 W LEXINGTON AV		RGA LUST
SAN DIEGO	S105651818		LEXINGTON CANYON BEHIND 4131 REDWOOD STREET		CHMIRS
SAN DIEGO	S105652720		LEXINGTON CANYON BEHIND 4048 MANZANITA DRIVE		CHMIRS
SAN DIEGO	1009128336	A I UPHOLSTERY CLEANERS & DYERS	3063 LEYNARD WAY		EDR US Hist Cleaners
SAN DIEGO	1007998929	MONITORING STATION	LIBRARY-8TH & E ST		FINDS
SAN DIEGO	8874631		J LIESMAN		ERNS
SAN DIEGO	92268688		LIFEGUARD HQ, RECEPTION DOCK MISSION BAY		ERNS
SAN DIEGO	S113471758		34000 LILAC RD		CHMIRS
SAN DIEGO	S114676320	RESIDENTIAL HOUSE	10115 LILAC RD W		RGA LUST
SAN DIEGO	S105653991		LIMA PIER AT NORTH ISLAND		CHMIRS
SAN DIEGO	S105675853		LIMA PIER, NAVAL STATION		CHMIRS
SAN DIEGO	1008996997	CRAW H E	790 N LIME		EDR US Hist Auto Stat
SAN DIEGO	S114615142	ESCONDIDO UNION SCHOOL DIST	150 W LINCOLN AV		RGA LUST

City	EDR ID	Site Name	Site Address	Zip	Database(s)
SAN DIEGO	S114631841	HENRY AVOCADO PACKING CORP	2355 E LINCOLN AV		RGA LUST
SAN DIEGO	S114622956	FORMER SAND PIPER CLEANERS	695 E LINCOLN AV		RGA LUST
SAN DIEGO	S114681748	SAN MARCOS CAR WASH	1660 LINDA VISTA DR		RGA LUST
SAN DIEGO	S114678517	ROOFING WHOLESAL	1401 LINDA VISTA DR		RGA LUST
SAN DIEGO	1009128219	DISCOUNT CLEANERS	2230 LINDA VISTA TER		EDR US Hist Cleaners
SAN DIEGO	S112841162	SAN DIEGO UNIFIED SCHOOL DISTRICT	LINDA VISTA ELEMENTARY	92111	HAZNET
SAN DIEGO	S110979748		5540 LINDA PASEO		CHMIRS
SAN DIEGO	S114656234	MONIER COMPANY	1355 LINDA VISTA DR		RGA LUST
SAN DIEGO	1008996879	ZEGNIS UNION OIL SERVICE	2380 LINDA VISTA DR		EDR US Hist Auto Stat
SAN DIEGO	S112840881	SAN DIEGO UNIFIED SCHOOL DISTRICT	LINDA VISTA ANNEX	92111	HAZNET
SAN DIEGO	1009128422	DE LUXE CLEANERS	2333 LINDA VISTA TER		EDR US Hist Cleaners
SAN DIEGO	S114656232	MONIER CO	1355 LINDA VISTA DR		RGA LUST
SAN DIEGO	1009127898	SCHWARTZ RUDIE	2339 LINDA VISTA TER		EDR US Hist Cleaners
SAN DIEGO	S114622824	FORMER MORALLY WHOLESAL IN	975 LINDA VISTA DR		RGA LUST
SAN DIEGO	S114647444	MARDEN SUSCO	1550 LINDA VISTA DR		RGA LUST
SAN DIEGO	S114585743	BORGIA ENTERPRISES	1650 W LINDA VISTA DR		RGA LUST
SAN DIEGO	1008997945	DICK S UNION SERVICE	2380 LINDA VISTA TER		RGA LUST
SAN DIEGO	1008998679	CROWN ENTERPRISES INC	69008-6900 LINDA VISTA RD		EDR US Hist Auto Stat
SAN DIEGO	S114683691	SCHMID INSULATION	1520 LINDA VISTA DR		EDR US Hist Auto Stat
SAN DIEGO	S114678505	ROOFING WHOLESAL CO. INC	1401 LINDA VISTA DR		RGA LUST
SAN DIEGO	S114646003	LUSARDI CONSTRUCTION	1570 LINDA VISTA DR		RGA LUST
SAN DIEGO	S112829060		8033 LINDA VISTA WAY		CHMIRS
SAN DIEGO	S105655890		LINDBERGH FIELD, NORTHEAST SIDE		CHMIRS
SAN DIEGO	S111754366		LINDBERGH FIELD, HARBOR DRIVE		CHMIRS
SAN DIEGO	S112878478	ARMY CORPS OF ENGINEERS/ FAA	LINDBERGH FIELD UBR LOCALIZER	92127	HAZNET
SAN DIEGO	S105629371		LINDBERGH INTL AIRPORT 2215 WEST WASHINGTON		CHMIRS
SAN DIEGO	90080269		LINDBERGH FIELD		HMIRS
SAN DIEGO	100820726	S D UNIFIED PORT DISTRICT	LINDBERGH FIELD SDIA		FINDS
SAN DIEGO	1014670115	GENERAL DYNAMICS CORPORATION	LINDBERGH FIELD FACILITY, P.O. BOX 85377		FINDS
SAN DIEGO	1016264984	JIMSAIR AVIATION SERVICES INC	LINDBERGH FIELD		FINDS
SAN DIEGO	S110979072		LINDBERGH FIELD, NORTH HARBOR DRIVE.		CHMIRS
SAN DIEGO	S112841245	SAN DIEGO CITY SCHOOLS	LINDBERGH/SCHWEITZER ELEM	92111	HAZNET
SAN DIEGO	98442269		LINE RUPTURED AND MATERIAL WENT DOWN DRAIN AND INTO WATER		ERNS
SAN DIEGO	S114682486	SANTA FE IRRIG. DISTRICT	5920 LINEA DEL CIELO		RGA LUST
SAN DIEGO	1009128023	LINDA VISTA COIN LAUNDROMAT	2340 LINOVA VISTA		EDR US Hist Cleaners
SAN DIEGO	1008997425	HERRING S CHEVRON SERVICE	6645 LINOVA VISTA RD		EDR US Hist Auto Stat
SAN DIEGO	1008998656	CROWN ENTERPRISES INC	6900 LINOVA VISTA RD		EDR US Hist Auto Stat
SAN DIEGO	1009129834	SUNSHINE CENTER LAUNDRY	2235 LISZT AVE		EDR US Hist Cleaners
SAN DIEGO	1008990062	BROCK RAY AUTO SERVICE	25 W LLTH ST		EDR US Hist Auto Stat
SAN DIEGO	1008996368	CONSTANTINO AUTO SERVICE	5090 LMARKET		EDR US Hist Auto Stat
SAN DIEGO	2010933301		LOADING/JUNLOADING BERM AREA ALONG SURFACE NAVY BLVD NAVAL BA		ERNS
SAN DIEGO	S106396681		LOCATED ON THE COAST GUARD SECTION OF THE SUBMARINE BASE. CO		CHMIRS
SAN DIEGO	S108405575		3959 LOCKING STREET		CHMIRS
SAN DIEGO	S105655812		LOEWS MARINA		CHMIRS
SAN DIEGO	S107452363		LOEWS CORONARDO BAY RESORT		CHMIRS

City	EDR ID	Site Name	Site Address	Zip	Database(s)
SAN DIEGO	1008998077	SAVE WAY GAS	200 LOGAN AVE		EDR US Hist Auto Stat
SAN DIEGO	1009128800	ROYAL CLEANERS	50691/2 LOGAN AVE		EDR US Hist Cleaners
SAN DIEGO	1009129108	DLITE CLEANERS	50695 LOGAN AV		EDR US Hist Cleaners
SAN DIEGO	1009129127	RUB A-DUB-DUB LAUNDRY S	081 LOGAN AVE		EDR US Hist Cleaners
SAN DIEGO	S105629373		PT LOMA SUBMARINE BASE (US NAVY)		CHMIRS
SAN DIEGO	S105640596		PT LOMA FUEL PIER		CHMIRS
SAN DIEGO	2012019805		PT LOMA SUBMARINE NAVAL BASE		ERNS
SAN DIEGO	91232840		PT. LOMA		ERNS
SAN DIEGO	90167374		PT. LOMA FUEL PIER		ERNS
SAN DIEGO	S114692795	SOLANA BEACH PLAZA	124 LOMA SANTA FE DR		RGA LUST
SAN DIEGO	S112829506		PT LOMA SUBMARINE BASE		CHMIRS
SAN DIEGO	1010691645	CONTINENTAL MARITIME OF S D	PT LOMA SUBMARINE BASE		FINDS
SAN DIEGO	99608114		PT LOMA S PIER JUST INSIDE BALLAST PT		ERNS
SAN DIEGO	S106397560		PT. LOMA USN FUEL DEPOT		CHMIRS
SAN DIEGO	S114644888	LOMAS SANTA FE EXXON	706 LOMAS SANTA FE DR		RGA LUST
SAN DIEGO	8873508		PT LOMAS 200 OFF N OF PT LOMAS *87		ERNS
SAN DIEGO	S114644893	LOMAS SANTA FE MOBIL	705 LOMAS SANTA FE DR		RGA LUST
SAN DIEGO	S114644883	LOMAS SANTA FE CLEANERS	917 LOMAS SANTA FE DR		RGA LUST
SAN DIEGO	S114644890	LOMAS SANTA FE GOLF COURSE	1505 LOMAS SANTA FE DR		RGA LUST
SAN DIEGO	S114655718	MOBIL	705 LOMAS SANTA FE DR		RGA LUST
SAN DIEGO	1012077123	SOUTH BAY EXPRESSWAY/ DANTE PROPERTY	8651 LONE STAR ROAD		FINDS
SAN DIEGO	S114000479		LONE STAR RD. NEAREST CROSS STREET IS HARVEST.		CHMIRS
SAN DIEGO	S114663949	OPERATIONS CENTER PHASE II	8651 LONESTAR RD.		RGA LUST
SAN DIEGO	1008989449	HURLBURTH W	301 E LOOKOUT AV		EDR US Hist Auto Stat
SAN DIEGO	1009127499	JOHNSON F H	43 W LOOKOUT AV		EDR US Hist Cleaners
SAN DIEGO	1008989689	VAN FLEET & DURKEE	246 E LOOKOUT AV		EDR US Hist Auto Stat
SAN DIEGO	1009124073	WORKMAN R M	140 LOOKOUT AV		EDR US Hist Cleaners
SAN DIEGO	S114694183	SOUTHLAND - LAKESIDE	8625 LOS COCHES RD		RGA LUST
SAN DIEGO	S114565901	18-HHM	8445 LOS COCHES RD		RGA LUST
SAN DIEGO	S114566056	3091 LOS ALISOS DR, FALLBRO	3091 LOS ALISOS DR		RGA LUST
SAN DIEGO	S114638436	JUDD WIRE	8701 LOS VALLECITOS BL		RGA LUST
SAN DIEGO	S114694620	SPANJIAN BUILDING	1050 LOS VALLECITOS BL		RGA LUST
SAN DIEGO	S114654685	MOBIL SERVICE STATION 08-H	8445 LOS COCHES RD		RGA LUST
SAN DIEGO	S114614280	ELIAS BROTHERS MARKET	9716 LOS COCHES RD		RGA LUST
SAN DIEGO	S114667476	PATRICIA STORMS ESTATE	17458 LOS MORROS		RGA LUST
SAN DIEGO	S114608259	CUBIC	0 LOVELOCK ST		RGA LUST
SAN DIEGO	2008894472		490 LOWES MARINA		ERNS
SAN DIEGO	2008894472		490 LOWES MARINA		ERNS
SAN DIEGO	S109046082		LSD 42, SAN DIEGO		CHMIRS
SAN DIEGO	2000670900		LTER ALLEN DR		ERNS
SAN DIEGO	S114622693	FORMER MATTHEWS AVOCADO RAN	41855 DE LUZ RD		RGA LUST
SAN DIEGO	S114587275	BROWN FIELD, TANK 03A	LYCOMING STREET		RGA LUST
SAN DIEGO	S107452407		LYING AT SOLIDAD		CHMIRS
SAN DIEGO	S114580362	BARRET HONOR CAMP	21077 LYONS VALLEY RD		RGA LUST
SAN DIEGO	S114636886	JAMUL DULZURA UNION	14581 LYONS VALLEY RD		RGA LUST
SAN DIEGO	S114636889	JAMUL SCHOOL DISTRICT	14581 LYONS VALLEY RD		RGA LUST
SAN DIEGO	S114644862	LOMA PORTAL MOBIL SERVICE STA.	2848 LYTTON AVENUE		RGA LUST



City	EDR ID	Site Name	Site Address	Zip	Database(s)
SAN DIEGO	1008998516	WHITE C H	702 LYTTON ST		EDR US Hist Auto Stat
SAN DIEGO	S114574090	ARCO #5007	2940 S LYTTON ST		RGA LUST
SAN DIEGO	S114575086	ARCO 5007	2940 S LYTTON ST		RGA LUST
SAN DIEGO	S114692208	SKY TRUCKING CO	187 MACE ST		RGA LUST
SAN DIEGO	S114601469	CHULA VISTA RECUCLING	128 MACE ST		RGA LUST
SAN DIEGO	98454948		2340 MACONI CT		ERNS
SAN DIEGO	8711356		MACOUBA STREET/ EAST LACUENTA STREET		ERNS
SAN DIEGO	1008999202	VESCO & ROGERS SERVICE	8085 MADISON AVE		EDR US Hist Auto Stat
SAN DIEGO	S114613901	EL CAJON HIGH SCHOOL	1035 E MADISON AV		RGA LUST
SAN DIEGO	S114683992	SCRIPPS HEALTH CARE	15611 LA MADRESELVA		RGA LUST
SAN DIEGO	S114637879	JOHN S FLUOR RANCH	37020 MAGEE RD		RGA LUST
SAN DIEGO	S113072899	JD FLOOD ENTRPRS INC DBA PROCESS COLOR	5555 MAGNATORON BLVD STE J	92111	HAZNET
SAN DIEGO	S114672782	PULLARO CONTRACTING CO.	1485 N MAGNOLIA AV		RGA LUST
SAN DIEGO	S114637881	JOHN SAATHOFF	1333 N MAGNOLIA AV		RGA LUST
SAN DIEGO	S114613605	EDDIE FISHER PROPERTY	1224 N MAGNOLIA AV		RGA LUST
SAN DIEGO	S114702656	THRIFTY #113	1525 N MAGNOLIA AV		RGA LUST
SAN DIEGO	1009001688	DORLON S GARAGE	640 N MAGNOLIA AVE		EDR US Hist Auto Stat
SAN DIEGO	1009130248	BOYSEN S RUG & UPHOLSTERY CLEANERS	850 N MAGNOLIA AVE		EDR US Hist Cleaners
SAN DIEGO	S114577976	ARO TRUCKING	1485 MAGNOLIA AV		RGA LUST
SAN DIEGO	S114644564	LLOYD PEST CONTROL	1353 N MAGNOLIA AV		RGA LUST
SAN DIEGO	S114674671	RCP BLOCK AND BRICK	9631 N MAGNOLIA AV		RGA LUST
SAN DIEGO	S113002537	ATLAS RENTS INC	8711 MAGNOLIA AVE	92119	HAZNET
SAN DIEGO	S114672578	PROSPECT PLAZA ENTERPRISES	8518 MAGNOLIA AVE		RGA LUST
SAN DIEGO	S114646745	MAGNOLIA STREET DEVELOPMENT	MAGNOLIA AV		RGA LUST
SAN DIEGO	S114609517	DAVIS CONCRETE	1660 N MAGNOLIA AV		RGA LUST
SAN DIEGO	S114699677	TEXACO #61-250 0085	515 N MAGNOLIA AV		RGA LUST
SAN DIEGO	S114631245	HAWTHORNE RENT-IT SERVICE	1080 N MAGNOLIA AV		RGA LUST
SAN DIEGO	S114613919	EL CAJON PLUMBING & HEATING	1655 N MAGNOLIA AV		RGA LUST
SAN DIEGO	S114670001	PITNER AND ZENOR, INC.	1702 MAGNOLIA AV		RGA LUST
SAN DIEGO	S114577972	ARO TRUCKING/PULLARO CONSTR	1485 N MAGNOLIA AV		RGA LUST
SAN DIEGO	S114703774	THURMAN FAMILY TRUST	1326 N MAGNOLIA AV		RGA LUST
SAN DIEGO	S114646729	MAGNOLIA PLAZA	1456 MAGNOLIA AV		RGA LUST
SAN DIEGO	S114655672	MOBIL	550 N MAGNOLIA AV		RGA LUST
SAN DIEGO	S114632129	HESS ROOFING	1681 N MAGNOLIA AV		RGA LUST
SAN DIEGO	S114633384	HOPKINS DEVELOPMENT CORP.	327 N MAGNOLIA AV		RGA LUST
SAN DIEGO	S114595958	CHEVRON #9-1408	8888 MAGNOLIA AV		RGA LUST
SAN DIEGO	S114655147	MOBIL STATION #18-314	9750 MAGNOLIA AV		RGA LUST
SAN DIEGO	S114591389	CAMERON BROTHERS	8866 N MAGNOLIA AV		RGA LUST
SAN DIEGO	S114654024	MOBIL OIL CORP.	9750 MAGNOLIA AV		RGA LUST
SAN DIEGO	S114699981	TEXACO MARKETING & REFINING	515 N MAGNOLIA AV		RGA LUST
SAN DIEGO	S114597618	CHEVRON #9-9094	500 MAGNOLIA AV		RGA LUST
SAN DIEGO	S114636396	J.L. DAVIDSON	8641 MAGNOLIA AV		RGA LUST
SAN DIEGO	S114568436	ACE TOWING	1354 N MAGNOLIA AV		RGA LUST
SAN DIEGO	S114603986	CLEANING DYNAMICS	2190 MAIN ST		RGA LUST
SAN DIEGO	S114617333	EXXON	1700 E MAIN ST		RGA LUST
SAN DIEGO	S114708044	U-HAUL MOVING CENTER #717-7	1186 E MAIN ST		RGA LUST
SAN DIEGO	S114696198	STIMAC TRAILER SALES	1025 E MAIN ST		RGA LUST

City	EDR ID	Site Name	Site Address	Zip	Database(s)
SAN DIEGO	S114673737	R.T.O. AUTOS/D.F. MORRISON	701 E MAIN ST		RGA LUST
SAN DIEGO	S114646774	MAHRS TEXACO	312 S MAIN AV		RGA LUST
SAN DIEGO	S114666466	PACIFIC TREATMENT DIVISION	2190 MAIN ST		RGA LUST
SAN DIEGO	S114698564	TANK #801 & #802	2141 MAIN STREET		RGA LUST
SAN DIEGO	S114698563	TANK #801 & #802 *	2141 MAIN ST		RGA LUST
SAN DIEGO	S114566858	7-ELEVEN STORE #20211	1076 MAIN ST		RGA LUST
SAN DIEGO	S114687166	SHELL OIL	1699 E MAIN ST		RGA LUST
SAN DIEGO	S114674072	RAMONA TEXACO	1210 MAIN ST		RGA LUST
SAN DIEGO	S114684098	SD COUNTY EAST COUNTY REG C	250 E MAIN ST		RGA LUST
SAN DIEGO	S114694458	SOUTHWEST MARINE	MAIN ST		RGA LUST
SAN DIEGO	S114575055	ARCO 1664	1410 E MAIN ST		RGA LUST
SAN DIEGO	S114574553	ARCO #6051	1245 W MAIN ST		RGA LUST
SAN DIEGO	S114646810	MAIN STREET AUTOMALL	1189 E MAIN ST		RGA LUST
SAN DIEGO	S114677779	ROBERTA H. GREEN	2126 MAIN ST		RGA LUST
SAN DIEGO	1008998100	MILLUM L D	22 MAIN NATL CITY		EDR US Hist Auto Stat
SAN DIEGO	S114567777	A-1 SELF STORAGE	556 W MAIN ST		RGA LUST
SAN DIEGO	S114573533	ARCO #1783	1015 MAIN ST		RGA LUST
SAN DIEGO	S114609646	DE LA FUENTE AUTO PLAZA	1385 E MAIN ST		RGA LUST
SAN DIEGO	S114595972	CHEVRON #9-1456	1099 W MAIN ST		RGA LUST
SAN DIEGO	S114603985	CLEANING DYNAMICS	2190 MAIN STREET		RGA LUST
SAN DIEGO	S114684185	SDG&E (TANK 502)	904 W MAIN ST		RGA LUST
SAN DIEGO	S114602709	CITY OF EL CAJON	200 E MAIN ST		RGA LUST
SAN DIEGO	S114602704	CITY OF EL CAJON REDEVELOPM	W MAIN ST		RGA LUST
SAN DIEGO	S114694454	SOUTHWEST MARINE INC.	2201-2399 MAIN STREET		RGA LUST
SAN DIEGO	S114694453	SOUTHWEST MARINE INC.	0 MAIN ST		RGA LUST
SAN DIEGO	S114680954	SAN DIEGO MUSEUM OF ART	2286 MAIN STREET		RGA LUST
SAN DIEGO	S114566884	7-ELEVEN STORE #21800	631 S MAIN ST		RGA LUST
SAN DIEGO	S114575095	ARCO 5231	1110 E MAIN ST		RGA LUST
SAN DIEGO	S114572434	APOLLO OIL COMPANY	1701 E MAIN ST		RGA LUST
SAN DIEGO	S114651563	MIMS PLATING	2244 MAIN ST		RGA LUST
SAN DIEGO	S114705304	TOSCO 76 #5674	1090 W MAIN ST		RGA LUST
SAN DIEGO	S114679870	S.D. MUSEUM ART/WILLIG FREIGHT	2286 MAIN ST		RGA LUST
SAN DIEGO	S114724027	YOUNG'S MARKET COMPANY	1709 MAIN ST S		RGA LUST
SAN DIEGO	S114633205	HOME SAVINGS OF AMERICA	1002 S MAIN ST		RGA LUST
SAN DIEGO	1008997775	MAIN GAS MART	36984 MAIN (SB) ST		EDR US Hist Auto Stat
SAN DIEGO	1008999790	LANDIS FELIX UNION OIL SERVICE STATION	3054-9192 E MAIN EL CAJON		EDR US Hist Auto Stat
SAN DIEGO	S114573465	ARCO #1664	1410 E MAIN ST		RGA LUST
SAN DIEGO	S114571103	AMERICAN KELP	2190 MAIN ST		RGA LUST
SAN DIEGO	S114574267	ARCO #5231	1110 E MAIN ST		RGA LUST
SAN DIEGO	S114697367	SUNSHINE AVE COMPLEX	W MAIN ST		RGA LUST
SAN DIEGO	S114718985	VILLAGE CLEANERS	855 S MAIN AV		RGA LUST
SAN DIEGO	S114674052	RAMONA GAS SHACK	1158 MAIN ST		RGA LUST
SAN DIEGO	S114684180	SDG&E MAIN ST FACILITY	2141 MAIN ST		RGA LUST
SAN DIEGO	S114671490	PREMIER PRODUCTS	601 W MAIN ST		RGA LUST
SAN DIEGO	S114636855	JAMES V LATHUM	1245 W MAIN ST		RGA LUST
SAN DIEGO	S114578879	AUTO & TIRE CENTER	902 MAIN ST		RGA LUST
SAN DIEGO	S114680955	SAN DIEGO MUSEUM OF ART	2286 MAIN ST		RGA LUST

City	EDR ID	Site Name	Site Address	Zip	Database(s)
SAN DIEGO	S114655239	MOBIL STATION 18-EON	1215 W MAIN ST		RGA LUST
SAN DIEGO	S114711480	UNOCAL #5164	885 MAIN ST		RGA LUST
SAN DIEGO	S114705279	TOSCO 76 #2970	704 MAIN ST		RGA LUST
SAN DIEGO	S114708050	U-HAUL MOVING CENTER	1186 E MAIN ST		RGA LUST
SAN DIEGO	S114702664	THRIFTY #120	489 W MAIN ST		RGA LUST
SAN DIEGO	S114649591	MCDONALD'S	1695 E MAIN ST		RGA LUST
SAN DIEGO	S114698035	T & G SERVICE INC	215 S MAIN ST		RGA LUST
SAN DIEGO	S114609177	DANIEL LIQUOR	1350 MAIN ST		RGA LUST
SAN DIEGO	S114600920	CHEVRON	802 MAIN ST		RGA LUST
SAN DIEGO	S114597773	CHEVRON #91456	1099 W MAIN ST		RGA LUST
SAN DIEGO	S114613898	EL CAJON FORD-ISUZU	1595 E MAIN ST		RGA LUST
SAN DIEGO	S114615735	EXPRESS GAS	1240 W MAIN ST		RGA LUST
SAN DIEGO	S114572522	APRO #21	1202 S MAIN ST		RGA LUST
SAN DIEGO	S114694463	SOUTHWEST MARINE	MAIN ST		RGA LUST
SAN DIEGO	S114694461	SOUTHWEST MARINE	2286 MAIN ST		RGA LUST
SAN DIEGO	S114679869	S.D. MUSEUM ART/WILLIG FREE	2286 MAIN ST		RGA LUST
SAN DIEGO	S114684744	SEMPRA EL CAJON GAS TURBINE	904 W MAIN ST		RGA LUST
SAN DIEGO	S114622258	FORMER ELITE AUTO BODY AND PAINT	3626 MAIN		RGA LUST
SAN DIEGO	S114638461	JULIAN CIDER MILL	2103 MAIN ST		RGA LUST
SAN DIEGO	S114618874	FALLBROOK SHELL STATION	1205 MAIN ST		RGA LUST
SAN DIEGO	S114698957	TAYLOR RENTAL	1717 E MAIN ST		RGA LUST
SAN DIEGO	S114723518	WURZELL ESTATE PROPERTY	1277 E MAIN ST		RGA LUST
SAN DIEGO	S114695332	STAGE STOP MART	578 MAIN ST		RGA LUST
SAN DIEGO	S114666467	PACIFIC TREATMENT	2190 MAIN ST		RGA LUST
SAN DIEGO	S114632123	HESS ROOFING	1303 E MAIN ST		RGA LUST
SAN DIEGO	S114618837	FALLBROOK BARN	812 MAIN ST		RGA LUST
SAN DIEGO	S114655413	MOBIL	1215 W MAIN ST		RGA LUST
SAN DIEGO	S114646836	MAIN STREET STOREYARD	2141 MAIN ST		RGA LUST
SAN DIEGO	S114613073	EAST COUNTY VW	464 W MAIN ST		RGA LUST
SAN DIEGO	S114585415	BOBS AUTO SERVICE	1492 E MAIN ST		RGA LUST
SAN DIEGO	S114640700	KS&S PARTNERSHIP	2286 MAIN ST		RGA LUST
SAN DIEGO	1008998064	REPAIR BASE SERVICE	27095 MAIN ST		EDR US Hist Auto Stat
SAN DIEGO	1008989993	BEARDEN S ENCO	1700 E MAIN ST		EDR US Hist Auto Stat
SAN DIEGO	1016430843	PERFORMANCE CONTRACTING INC	1822 MAIN ST. SUITE A & C		FINDS
SAN DIEGO	S114650769	METRO AUTO SERVICE	343 E MAIN ST		RGA LUST
SAN DIEGO	S114656876	MORRISON PROPERTY	701 E MAIN ST		RGA LUST
SAN DIEGO	S114694455	SOUTHWEST MARINE INC.	2201-2399 MAIN ST		RGA LUST
SAN DIEGO	S114671806	PRESTIGE STATIONS INC #5150	1410 E MAIN ST		RGA LUST
SAN DIEGO	S114669524	PHYLLIS CHRISMAN PROPERTY	202 W MAIN ST		RGA LUST
SAN DIEGO	S114701025	TEXACO/E MAIN 1700	1700 E MAIN ST		RGA LUST
SAN DIEGO	S114699550	TEST 1	123 MAIN		RGA LUST
SAN DIEGO	S114687026	SHELL OIL SERVICE STATION	1699 E MAIN ST		RGA LUST
SAN DIEGO	S114686904	SHELL OIL CO	1205 S MAIN ST		RGA LUST
SAN DIEGO	S114705934	TPS INVESTMENTS	607 S MAIN ST		RGA LUST
SAN DIEGO	S114596178	CHEVRON #9-2260	1303 E MAIN ST		RGA LUST
SAN DIEGO	S114613923	EL CAJON REDEVELOPMENT AGEN	215 MAIN ST		RGA LUST
SAN DIEGO	S114566760	7-ELEVEN FOOD STORE #21800	631 S MAIN ST		RGA LUST

City	EDR ID	Site Name	Site Address	Zip	Database(s)
SAN DIEGO	S114622760	FORMER MOBIL SERVICE STATIO	215 S MAIN ST		RGA LUST
SAN DIEGO	S114599982	CHEVRON/METRO AUTO SERVICE	343 E MAIN ST		RGA LUST
SAN DIEGO	S114609950	DEL REY AVOCADO	1260 S MAIN AV		RGA LUST
SAN DIEGO	S114609322	DARRS LIQUOR	1350 MAIN ST		RGA LUST
SAN DIEGO	1008996825	MC GREGOR LEON A	8502 MAIN ST		EDR US Hist Auto Stat
SAN DIEGO	S114645924	LUCY MAY CARENDER TRUST	9774 MAINE AV		RGA LUST
SAN DIEGO	S114609446	DAVID B & Yael ALPERT	9806 MAINE AV		RGA LUST
SAN DIEGO	S114602029	CIRCLE K STORE #2983	9775 MAINE ST		RGA LUST
SAN DIEGO	S107451869		G MALL		CHMIRS
SAN DIEGO	S106396105		2443 MANAZA WAY		CHMIRS
SAN DIEGO	S114705311	TOSCO 76 #5946	3085 MANCHESTER AV		RGA LUST
SAN DIEGO	S114566972	7-ELEVEN	13801 MANGO DR		RGA LUST
SAN DIEGO	S114697545	SUPER-7 #19548	13801 MANGO DR		RGA LUST
SAN DIEGO	S106393915		MANHOLE #13-8 NAVY SUBMARINE BASE IN SAN DIEGO, VICINITY BLD		CHMIRS
SAN DIEGO	S114667947	PENASQUITOS PARK VIEW ESTAT	MANNIX RD		RGA LUST
SAN DIEGO	S114667945	PENASQUITOS PARK VIEW ESTATES	MANNIX RD		RGA LUST
SAN DIEGO	S114728748	HILLSBOROUGH/SWEETWATER I DS	7700 MANZANA WAY		RGA LF
SAN DIEGO	S114602741	CITY OF ESCONDIDO	101 N MAPLE ST		RGA LUST
SAN DIEGO	S114697978	SYCAMORE ESTATES	0 MAPLE GROVE LN		RGA LUST
SAN DIEGO	S114714152	UNOCAL	12536 MAPLEVIEW ST		RGA LUST
SAN DIEGO	1016188134	ROY RUSK ENTERPRISES INC	6260-B MAR INDUSTRY DR		FINDS
SAN DIEGO	S114639217	KAY'S GASOLINE	607 MARIA AV		RGA LUST
SAN DIEGO	S109039073		40204 MARILYN AVE		CHMIRS
SAN DIEGO	S107452449		MARINA SOUTHWEST DIRECTION OF THE FACILITY (CALLER ADDRESS:		CHMIRS
SAN DIEGO	S110422742		MARINA CORTEZ, HARBOR ISLAND		CHMIRS
SAN DIEGO	2013060754		MARINA VILLAGE, H DOCK, SLIP 44 (MISSION BAY)		ERNS
SAN DIEGO	99640072		MARINA VILLAGE, B DOCK MISSION BAY		ERNS
SAN DIEGO	98469083		MARINA VILLAGE SLIP F 42 / WHITE SPORT FISHER W/ BLUE TRIM		ERNS
SAN DIEGO	S107452445		MARINA CORTEZ C4		CHMIRS
SAN DIEGO	S109041720		MARINA VILLAGE MISSION BAY		CHMIRS
SAN DIEGO	S111757741		MARINA CORTEZ, SLIP D-1		CHMIRS
SAN DIEGO	S105639976		MARINA VILLAGE MARINA		CHMIRS
SAN DIEGO	2012013445		AT MARINA VILLAGE		ERNS
SAN DIEGO	S109039875		550 MARINA PARKWAY SLIP F116		CHMIRS
SAN DIEGO	S106395998		MARINA VILLAGE AT QUIVERA BASIN / QUIVERA WAY NEAR SOUTH MIS		CHMIRS
SAN DIEGO	2008886568		3201 MARINA WAY		ERNS
SAN DIEGO	99609194		MARINA VILLAGE MARINA		ERNS
SAN DIEGO	S110420297		550 MARINA PARKWAY. SLIP NO. F2-23		CHMIRS
SAN DIEGO	S108406575		MARINA BLVD AT NAPA ST		CHMIRS
SAN DIEGO	S106393930		MARINA CORTEZ, (INVOLVING 18 SLIPS) BETWEEN C & E DOCKS		CHMIRS
SAN DIEGO	S110419499		3201 MARINA WAY, PIER 32 MARINA, IN THE NE CORNER OF THE MAR		CHMIRS
SAN DIEGO	S114002003		MARINA VILLAGE / WEST SIDE OF H DOCK, QUIVIRA BASIN		CHMIRS

City	EDR ID	Site Name	Site Address	Zip	Database(s)
SAN DIEGO	2010940008		MARINA CORTEZ		ERNS
SAN DIEGO	S110422740		MARINA CORTEZ SLIP 861		CHMIRS
SAN DIEGO	S105652665		MARINA CORTEZ - DOCK D AT HARBOR ISLAND		CHMIRS
SAN DIEGO	S114001860		MARINA VILLAGE, H DOCK, SLIP 44 (MISSION BAY)		CHMIRS
SAN DIEGO	2012026125		MARINA CORTEZ		ERNS
SAN DIEGO	91228931		S.W. MARINA AT THE END OF SAMPSON ST.		ERNS
SAN DIEGO	S112828557		MARINA VILLAGE, DOCK L, SLIP 35		CHMIRS
SAN DIEGO	S105649977		MARINA CORTEZ		CHMIRS
SAN DIEGO	S109041522		MARINA CORTEZ/HARBOR ISLAND		CHMIRS
SAN DIEGO	S111755051		MARINA VILLAGE ON QUIZIRA WAY		CHMIRS
SAN DIEGO	2000546457		MARINA VILLAGE MARINA	0	ERNS
SAN DIEGO	2008883309		MARINA CORTEZ		ERNS
SAN DIEGO	2001574582		MARINA CORTEZ		ERNS
SAN DIEGO	S110979502		MARINA CORTEZ, HARBOR ISLAND		CHMIRS
SAN DIEGO	S107452444		MARINA CORTEZ / 1801 HARBOR DR.		CHMIRS
SAN DIEGO	2006789529		MARINA CORTEZ		ERNS
SAN DIEGO	S105648824		WEST MARINA		CHMIRS
SAN DIEGO	S105655097		MARINA CORTEZ, SLIP B-20		CHMIRS
SAN DIEGO	S105658075		MARINA CORTEZ, HARBOR ISLAND		CHMIRS
SAN DIEGO	S111752786		550 MARINA PARKWAY, DOCK J, GATE 3		CHMIRS
SAN DIEGO	S111755026		MARINA VILLAGE		CHMIRS
SAN DIEGO	2007312429		MARINA CORTEZ		ERNS
SAN DIEGO	2011993301		MARINA CORTEZ		ERNS
SAN DIEGO	S105671931		MARINE CORPS. AIR STATION, MIRAMAR	92145	CHMIRS
SAN DIEGO	S105671933		MARINE CORPS. AIR STATION MIRAMAR	92145	CHMIRS
SAN DIEGO	S105674008		MARINE CORP STATION, BOYINGTON ROAD		CHMIRS
SAN DIEGO	S109046592		MARINE TERMINAL NEAR THE 10TH AVE		CHMIRS
SAN DIEGO	S105630746		SOUTHWEST MARINE SHIPYARD PIER1		CHMIRS
SAN DIEGO	S106400559		MARINE TERMINAL, 10TH AVE. BERTH #6		CHMIRS
SAN DIEGO	S112829477		MARINE RECRUIT DEPO @ BUILDING 131 BOAT HOUSE		CHMIRS
SAN DIEGO	S105654065		SOUTHWEST MARINE INC		CHMIRS
SAN DIEGO	S108403458		SOUTHWEST MARINE SHIPYARD, PIER 1		CHMIRS
SAN DIEGO	93312612		SOUTHWEST MARINE PIER ONE		ERNS
SAN DIEGO	2000542929		SOUTHWEST MARINE SHIPYARD	0	ERNS
SAN DIEGO	93328409		SOUTHWEST MARINE SHIPYARD SAMSON STREET		ERNS
SAN DIEGO	94399724		SOUTHWEST MARINE PIER 1 SAN DIEGO HARBOR		ERNS
SAN DIEGO	1016418858	MARINE CORPS AIR STATION MIRAMAR	MARINE CORPS AIR STATION MIRAMAR		FINDS
SAN DIEGO	S105633185		SOUTHWEST MARINE		CHMIRS
SAN DIEGO	S112829925		MARINE TERMINAL, 10TH ST		CHMIRS
SAN DIEGO	97414374		SOUTHWEST MARINE PIER 4		ERNS
SAN DIEGO	93326148		SOUTHWEST MARINE SHIPYARD PIER 1		ERNS
SAN DIEGO	97406040		SOUTHWEST MARINE SHIPYARD		ERNS
SAN DIEGO	99645082		SOUTHWEST MARINE PIER ONE		ERNS
SAN DIEGO	93319503		SW MARINE SHIPYARD PIER 3		ERNS
SAN DIEGO	92268689		SOUTHWEST MARINE		ERNS
SAN DIEGO	99643493		SW MARINE SHIPYARD		ERNS
SAN DIEGO	99641934		SOUTHWEST MARINE PIER 3		ERNS

City	EDR ID	Site Name	Site Address	Zip	Database(s)
SAN DIEGO	S10565677		S.W. MARINE PIER ONE, SAN DIEGO BAY		CHMIRS
SAN DIEGO	S109045881		MARINE CORP DEPOT MARINA PIER 17		CHMIRS
SAN DIEGO	S105659906		SOUTHWEST MARINE PIER 3		CHMIRS
SAN DIEGO	S111758574		MARINE CORPS AIR STATION MIRAMAR		CHMIRS
SAN DIEGO	91201863		SW MARINE SHIPYARD		ERNS
SAN DIEGO	2013046804		MARINE CORPS RECRUIT DEPOT AT THE MARINA DOCK 8 TOWARD THE E		ERNS
SAN DIEGO	S114606826	CORONADO BOAT YARD	1511 MARINE WY		RGA LUST
SAN DIEGO	S105648224		SOUTHWEST MARINE PIER 4		CHMIRS
SAN DIEGO	2007305000		MARINE CORP RECRUIT		ERNS
SAN DIEGO	1014670547	MARINE CORPS RECRUIT DEPOT MARINE CORPS EXCHANGE GAS & SERVI	MARINE CORPS RECRUIT DEPOT, BLDG 514		FINDS
SAN DIEGO	99613310		SOUTHWEST MARINE SAMPSON ST		ERNS
SAN DIEGO	2012019569		MARINE RECRUIT DEPO		ERNS
SAN DIEGO	96508884		SOUTHWEST MARINE DRY DOCK		ERNS
SAN DIEGO	93333997		SW MARINE PIER 3, HARBOR DRIVE		ERNS
SAN DIEGO	93340679		SOUTHWEST MARINE PIER 1		ERNS
SAN DIEGO	99645083		SOUTHWEST MARINE FOOT OF SAMPSON ST.		ERNS
SAN DIEGO	92274574		SOUTHWEST MARINE YARD NAVAL BASE SAN DIEGO		ERNS
SAN DIEGO	S107453741		SOUTHWEST MARINE SHIPYARD 4TH OF SAMPSON STREET		CHMIRS
SAN DIEGO	S105659876		SOUTHWEST MARINE INC. PIER 3		CHMIRS
SAN DIEGO	96509015		SW MARINE PIER 3		ERNS
SAN DIEGO	S105661178		SW MARINE "USS COWPENS"		CHMIRS
SAN DIEGO	S105671189		SOUTHWEST MARINE, 2205 E BELT ST		CHMIRS
SAN DIEGO	S106400628		MARINER'S POINT, MISSION BAY		CHMIRS
SAN DIEGO	S110422753		MARINERS BASIN		CHMIRS
SAN DIEGO	S110979151		MARINERS BASIN IN MISSION BAY.		CHMIRS
SAN DIEGO	S105660955		MARINERS BASIN, MISSION BAY		CHMIRS
SAN DIEGO	S110422755		MARINERS COVE, MISSION BAY		CHMIRS
SAN DIEGO	96496215		MARIOTT MARINA 385 W HARBOR DR SLIP G13		ERNS
SAN DIEGO	S114603447	CITY OF SD-POLICE OLD HQ	801 W MARKET ST		RGA LUST
SAN DIEGO	S114692690	SOAP CORPORATION, PACIFIC	301 MARKET ST W		RGA LUST
SAN DIEGO	S114702082	THE PARK LOFTS	801 E MARKET ST		RGA LUST
SAN DIEGO	1008995576	CENTRAL SERVICE INC	1456664 MARKET ST		EDR US Hist Auto Stat
SAN DIEGO	S114624561	FSE INC	0 MARKET ST		RGA LUST
SAN DIEGO	S114679876	S.D.P.D. OLD CENTRAL STATION	801 MARKET ST W		RGA LUST
SAN DIEGO	S114666525	PACIFICA KIDNEY CENTER	MARKET ST AND 30TH		RGA LUST
SAN DIEGO	S114569382	AL MERCER - CCDC	448 MARKET STREET, WEST		RGA LUST
SAN DIEGO	S114713088	UNOCAL SERVICE STATION #0351	801 MARKET ST E		RGA LUST
SAN DIEGO	S114617859	F.S.E. INC	MARKET ST		RGA LUST
SAN DIEGO	S105635674		MARKET STREET ON RAMP TO NORTH BOUND 805		CHMIRS
SAN DIEGO	S114692691	SOAP CORPORATION, PACIFIC	301 MARKET STREET, WEST		RGA LUST
SAN DIEGO	S114624560	FSE INC/FARB CHARITABLE TRUST	MARKET ST		RGA LUST
SAN DIEGO	S114666529	PACIFICA KIDNEY CENTER	MARKET ST AND 30TH		RGA LUST
SAN DIEGO	S114666387	PACIFIC SOAP COMPANY	301 MARKET ST W		RGA LUST
SAN DIEGO	S114594390	CENTRE CITY DEVELOPMENT CORP.	448 MARKET ST W		RGA LUST
SAN DIEGO	S114679877	S.D.P.D. OLD CENTRAL STATION	801 MARKET ST, WEST		RGA LUST

City	EDR ID	Site Name	Site Address	Zip	Database(s)
SAN DIEGO	S11464873	LOMA VISTA CENTER	4690 MARKET ST S		RGA LUST
SAN DIEGO	S114713089	UNOCAL SERVICE STATION #0351	801 MARKET ST, EAST		RGA LUST
SAN DIEGO	S114666388	PACIFIC SOAP COMPANY	301 MARKET STREET, WEST		RGA LUST
SAN DIEGO	1008995715	FRANKLIN & SAWLER	3039652 MARKET ST		EDR US Hist Auto Stat
SAN DIEGO	S114617860	F.S.E. INC	MARKET ST		RGA LUST
SAN DIEGO	1016430850	99 CENTS ONLY STORES #212	265 MARKET		FINDS
SAN DIEGO	1009129086	MARKET STREET LAUNDROMAT	12134-4772 MARKET ST		EDR US Hist Cleaners
SAN DIEGO	S114684163	SDCTY-POLICE/FORMER HQ	801 W MARKET ST		RGA LUST
SAN DIEGO	S114594391	CENTRE CITY DEVELOPMENT CORP.	448 MARKET STREET, WEST		RGA LUST
SAN DIEGO	1008996681	ACME BRAKE S MACHINE SHOP SBSS?ST	MARKET ST		EDR US Hist Auto Stat
SAN DIEGO	1008996938	ACME UNION SERVICE STATION	6885 MARKET ST		EDR US Hist Auto Stat
SAN DIEGO	S114679871	S.D. POLICE DEPARTMENT FACILITY	801 MARKET STREET, WEST		RGA LUST
SAN DIEGO	S114710499	UNOCAL #0351 (FORMER)	801 E MARKET ST		RGA LUST
SAN DIEGO	S114666526	PACIFICA KIDNEY CENTER	0 MARKET ST AND 30TH		RGA LUST
SAN DIEGO	S114624559	FSE INC/FARB CHARITABLE TRU	MARKET ST		RGA LUST
SAN DIEGO	1008989273	SHAVER & SCHLEGEL	702 W MARKET		EDR US Hist Auto Stat
SAN DIEGO	1008995449	FLETCHER AUTO SERVICE	44685767 MARLBOROUGH AVE		EDR US Hist Auto Stat
SAN DIEGO	S109047799		MARRIATT MARINA		CHMIRS
SAN DIEGO	98423527		MARRIOTT HOTEL BASE OF GATE 3		ERNS
SAN DIEGO	S105657855		MARRIOTT HOTEL ON HARBOR DRIVE		CHMIRS
SAN DIEGO	2007329848		MARRIOTT MARINA		ERNS
SAN DIEGO	S109047055		MARRIOTT MARINA ALONG SEA WALL RAMPS		CHMIRS
SAN DIEGO	S105662712		MARRIOTT MARINA		CHMIRS
SAN DIEGO	S110422762		MARRIOTT MARINA		CHMIRS
SAN DIEGO	S105665601		MARRIOTT MARINE, F DOCK		CHMIRS
SAN DIEGO	96512292		MARRIOTT HOTEL DOCK AREA (MARINA)		ERNS
SAN DIEGO	2000542724		MARRIOTT MARINA	0	ERNS
SAN DIEGO	S110422763		MARRIOTT MARINA IN THE SAN DIEGO HARBOR.		ERNS
SAN DIEGO	99610620		MARRIOTT MARINA F DOCK		ERNS
SAN DIEGO	2009926795		MARRIOTT		ERNS
SAN DIEGO	S109045512		MARRIOTT MARINA, B DOCK, SLIP #14		CHMIRS
SAN DIEGO	S110422765		MARRIOTT MARINA, SAN DIEGO BAY, I DOCK		CHMIRS
SAN DIEGO	96485671		MARRIOTT MARINA		ERNS
SAN DIEGO	90188269		MARRIOTT MARINA SAN DIEGO BAY		ERNS
SAN DIEGO	S109042991		MARRIOTT MARINA DOCK G26		CHMIRS
SAN DIEGO	S110981896		MARRIOTT MARINA, SAN DIEGO BAY, AT DOCK F		CHMIRS
SAN DIEGO	S110981909		MARRIOTT MARINA		CHMIRS
SAN DIEGO	S114627784	GOLDEN STATE AVIATION	2025 N MARSHALL AV		RGA LUST
SAN DIEGO	S114665334	PACIFIC BELL AT MARSHALL	770 N MARSHALL AV		RGA LUST
SAN DIEGO	S114631561	HEARTLAND FIRE TRNG. FACILI	1301 N MARSHALL AV		RGA LUST
SAN DIEGO	S114680802	SAN DIEGO AIRCRAFT STORAGE	1987 N MARSHALL AV		RGA LUST
SAN DIEGO	S114577982	ARRIETA CONSTRUCTION CO.	1215 N MARSHALL AV		RGA LUST
SAN DIEGO	S114567931	AAA VAN & STORAGE	187 N MARSHALL AV		RGA LUST
SAN DIEGO	S114607302	COUNTY OF SAN DIEGO-HELIPOR	1745 N MARSHALL AV		RGA LUST
SAN DIEGO	S114607349	COUNTY OF SD-GOLDEN STATE A	2025 N MARSHALL AV		RGA LUST
SAN DIEGO	S114626324	GENE TOWNSEND ENT.	609 S MARSHALL AV		RGA LUST
SAN DIEGO	S114637008	JAYCRAFT CORP.	760 N MARSHALL AV		RGA LUST

City	EDR ID	Site Name	Site Address	Zip	Database(s)
SAN DIEGO	S114578357	ASTRO MECHANICAL	603 S MARSHALL AV		RGA LUST
SAN DIEGO	S114719423	VOWELS	1105 N MARSHALL AV		RGA LUST
SAN DIEGO	S114648226	MARSHALL AUTO CENTER	227 N MARSHALL AV		RGA LUST
SAN DIEGO	S114578350	ASTRO MECHANICAL CONTRACTOR	603 S MARSHALL AV		RGA LUST
SAN DIEGO	S114636066	J & W REDWOOD	430 S MARSHALL AV		RGA LUST
SAN DIEGO	S114680155	SAFARI AVIATION	1935 N MARSHALL AV		RGA LUST
SAN DIEGO	S114657687	MUSTANG EQUIPMENT CO	385 S MARSHALL AV		RGA LUST
SAN DIEGO	S114719429	VOWLES FOOD DISTRIBUTORS	1105 N MARSHALL AV		RGA LUST
SAN DIEGO	S114610209	DEN-ED RUSSELL, INC.	1073 N MARSHALL AV		RGA LUST
SAN DIEGO	S114613893	EL CAJON FLYING SERVICE NO	1825 N MARSHALL AV		RGA LUST
SAN DIEGO	S114631554	HEARTLAND BUILDING MATERIAL	290 N MARSHALL AV		RGA LUST
SAN DIEGO	1008999886	UN	1 MART AUTOMOTIVE CENTER 6611 UNIVERSITY AV		EDR US Hist Auto Stat
SAN DIEGO	1000243714	MT HOPE CEMETERY	3751 MARTIN L KING WAY		RCRA NonGen / NLR, FINDS
SAN DIEGO	8872965		MARTINEZ FARMS		ERNS
SAN DIEGO	S107450113		4236 MARY LYN ST		CHMIRS
SAN DIEGO	S106399684		MASON AT JAUN ST./ OLD TOWN STATE PARK		CHMIRS
SAN DIEGO	S112840980	SAN DIEGO CITY SCHOOLS	MASON ELEMENTARY	92126	HAZNET
SAN DIEGO	S114671813	PRESTIGE STATIONS INC #695	3775 MASSACHUSETTS AV		RGA LUST
SAN DIEGO	S114573502	ARCO #1710	3775 MASSACHUSETTS AV		RGA LUST
SAN DIEGO	S114575058	ARCO 1710	3775 MASSACHUSETTS AV		RGA LUST
SAN DIEGO	S114733272	SYCAMORE SANITARY LANDFILL	8514 MAST BOULEVARD AT WEST HILLS PKWY		RGA LF
SAN DIEGO	S114705274	TOSCO 76 #2955	10219 MAST BL		RGA LUST
SAN DIEGO	S114733273	SYCAMORE SANITARY LANDFILL	8514 MAST BOULEVARD		RGA LF
SAN DIEGO	92262928		14944 MAST BLVD		ERNS
SAN DIEGO	S112865880	HUMAN FACTORS APPLICATIONS	8516 MAST BLVD	92145	HAZNET
SAN DIEGO	S113016009	SYCAMORE LANDFILL INC	8514 MAST BLVD	92145	HAZNET
SAN DIEGO	S114684179	SDG&E CHULA VISTA	1800 MAXWELL RD		RGA LUST
SAN DIEGO	S114602602	CITY OF CHULA VISTA YARD	1800 MAXWELL RD		RGA LUST
SAN DIEGO	S103320860	MC RECRUIT DEPOT	MAY BE SITE #1, MCRD IAS		WMUDS/SWAT
SAN DIEGO	S112828397		MAYNARD AT PAPEL STREET		CHMIRS
SAN DIEGO	S114658885	NATIONAL CITY TRANSFER/STOR	2150 S MC KINLEY AV		RGA LUST
SAN DIEGO	S114649324	MCAS MIRAMAR TANK 936	MCAS MIRAMAR		RGA LUST
SAN DIEGO	S114649323	MCAS MIRAMAR TANK 936	MCAS MIRAMAR		RGA LUST
SAN DIEGO	S114649320	MCAS MIRAMAR TANK 289E & 28	MCAS MIRAMAR		RGA LUST
SAN DIEGO	S114649300	MCAS MIRAMAR BLDG-K175	MCAS MIRAMAR		RGA LUST
SAN DIEGO	S114649299	MCAS MIRAMAR BLDG-K175	MCAS MIRAMAR		RGA LUST
SAN DIEGO	S114649298	MCAS MIRAMAR BLDG M-318	MCAS MIRAMAR		RGA LUST
SAN DIEGO	S114649290	MCAS MIRAMAR BLDG 545	MCAS MIRAMAR		RGA LUST
SAN DIEGO	S114649280	MCAS MIRAMAR BLDG 452	MCAS MIRAMAR		RGA LUST
SAN DIEGO	S114649276	MCAS MIRAMAR BLDG 212 - E	MCAS MIRAMAR		RGA LUST
SAN DIEGO	S114658559	NAS MIRAMAR, K276 (NORTH)	MCAS MIRAMAR		RGA LUST
SAN DIEGO	S114658557	NAS MIRAMAR TANK F34-1	MCAS MIRAMAR		RGA LUST
SAN DIEGO	S114658551	NAS MIRAMAR TANK 936	MCAS MIRAMAR		RGA LUST
SAN DIEGO	S114658537	NAS MIRAMAR SWIM POOL-1	MCAS MIRAMAR		RGA LUST
SAN DIEGO	S114658536	NAS MIRAMAR SWIM POOL-1	MCAS MIRAMAR		RGA LUST
SAN DIEGO	S114658529	NAS MIRAMAR S-16-2 RUNWAY	MCAS MIRAMAR		RGA LUST
SAN DIEGO	S114658523	NAS MIRAMAR NAVY EXCHANGE	MCAS MIRAMAR		RGA LUST



City	EDR ID	Site Name	Site Address	Zip	Database(s)
SAN DIEGO	S114658519	NAS MIRAMAR MILLS PARK 7 US	MCAS MIRAMAR		RGA LUST
SAN DIEGO	S114658499	NAS MIRAMAR CARWASH-1	MCAS MIRAMAR		RGA LUST
SAN DIEGO	S114658493	NAS MIRAMAR BLDG M240 T G28	MCAS MIRAMAR		RGA LUST
SAN DIEGO	S114658492	NAS MIRAMAR BLDG M240 T G28-1	MCAS MIRAMAR		RGA LUST
SAN DIEGO	S114658466	NAS MIRAMAR BLDG 500	MCAS MIRAMAR		RGA LUST
SAN DIEGO	S114658462	NAS MIRAMAR BLDG 462-2	MCAS MIRAMAR		RGA LUST
SAN DIEGO	S114658458	NAS MIRAMAR BLDG 224	MCAS MIRAMAR		RGA LUST
SAN DIEGO	S114658453	NAS MIRAMAR C32-2	MCAS MIRAMAR		RGA LUST
SAN DIEGO	S114658452	NAS MIRAMAR C32-2	MCAS MIRAMAR		RGA LUST
SAN DIEGO	S114649356	MCAS MIRAMAR, K266 (?)	MCAS MIRAMAR		RGA LUST
SAN DIEGO	S114649354	MCAS MIRAMAR, E-9 CAMP ELLIOTT	MCAS MIRAMAR		RGA LUST
SAN DIEGO	S114649339	MCAS MIRAMAR UST BASE PERMIT	MCAS MIRAMAR		RGA LUST
SAN DIEGO	S114649322	MCAS MIRAMAR TANK 545-5	MCAS MIRAMAR		RGA LUST
SAN DIEGO	S114649321	MCAS MIRAMAR TANK 545-5	MCAS MIRAMAR		RGA LUST
SAN DIEGO	S114649319	MCAS MIRAMAR TANK 289E & 289W	MCAS MIRAMAR		RGA LUST
SAN DIEGO	S114649317	MCAS MIRAMAR TANK 230	MCAS MIRAMAR		RGA LUST
SAN DIEGO	S114649309	MCAS MIRAMAR TANK #214-6	MCAS MIRAMAR		RGA LUST
SAN DIEGO	S114649307	MCAS MIRAMAR M273, D125-3	MCAS MIRAMAR		RGA LUST
SAN DIEGO	S114649302	MCAS MIRAMAR BLDG. 6673	MCAS MIRAMAR		RGA LUST
SAN DIEGO	S114649292	MCAS MIRAMAR BLDG 550	MCAS MIRAMAR		RGA LUST
SAN DIEGO	S114649291	MCAS MIRAMAR BLDG 550	MCAS MIRAMAR		RGA LUST
SAN DIEGO	S114649274	MCAS MIRAMAR BLDG 131	MCAS MIRAMAR		RGA LUST
SAN DIEGO	S114658556	NAS MIRAMAR TANK F34-1	MCAS MIRAMAR		RGA LUST
SAN DIEGO	S114658554	NAS MIRAMAR TANK F-28-1	MCAS MIRAMAR		RGA LUST
SAN DIEGO	S114658532	NAS MIRAMAR SITE C-FUEL PIT #8	MCAS MIRAMAR		RGA LUST
SAN DIEGO	S114658520	NAS MIRAMAR MILLS PARK 7 USTS	MCAS MIRAMAR		RGA LUST
SAN DIEGO	S114658496	NAS MIRAMAR BLDG M273 D25-1/2	MCAS MIRAMAR		RGA LUST
SAN DIEGO	S114658491	NAS MIRAMAR BLDG M24 TANK E	MCAS MIRAMAR		RGA LUST
SAN DIEGO	S114658489	NAS MIRAMAR BLDG K-229	MCAS MIRAMAR		RGA LUST
SAN DIEGO	S114658483	NAS MIRAMAR BLDG BSF-3	MCAS MIRAMAR		RGA LUST
SAN DIEGO	S114658477	NAS MIRAMAR BLDG 671	MCAS MIRAMAR		RGA LUST
SAN DIEGO	S114658455	NAS MIRAMAR BLDG 203	MCAS MIRAMAR		RGA LUST
SAN DIEGO	S114649358	MCAS MIRAMAR, M2, HOBBY SHOP	MCAS MIRAMAR		RGA LUST
SAN DIEGO	S114649351	MCAS MIRAMAR, 426, GOLF COU	MCAS MIRAMAR		RGA LUST
SAN DIEGO	S114649335	MCAS MIRAMAR TANK MWSS-4	MCAS MIRAMAR		RGA LUST
SAN DIEGO	S114649333	MCAS MIRAMAR TANK MWSS-3	MCAS MIRAMAR		RGA LUST
SAN DIEGO	S114649331	MCAS MIRAMAR TANK MWSS-1	MCAS MIRAMAR		RGA LUST
SAN DIEGO	S114649330	MCAS MIRAMAR TANK K931	MCAS MIRAMAR		RGA LUST
SAN DIEGO	S114649313	MCAS MIRAMAR TANK #940	MCAS MIRAMAR		RGA LUST
SAN DIEGO	S114649306	MCAS MIRAMAR FUEL TRUCK ACC	MCAS MIRAMAR		RGA LUST
SAN DIEGO	S114649304	MCAS MIRAMAR DAY TANK 9935	MCAS MIRAMAR		RGA LUST
SAN DIEGO	S114649303	MCAS MIRAMAR DAY TANK 9935	MCAS MIRAMAR		RGA LUST
SAN DIEGO	S114649297	MCAS MIRAMAR BLDG M-318	MCAS MIRAMAR		RGA LUST
SAN DIEGO	S114649294	MCAS MIRAMAR BLDG 656	MCAS MIRAMAR		RGA LUST
SAN DIEGO	S114649289	MCAS MIRAMAR BLDG 545	MCAS MIRAMAR		RGA LUST
SAN DIEGO	S114649288	MCAS MIRAMAR BLDG 500, HNGR	MCAS MIRAMAR		RGA LUST
SAN DIEGO	S114649279	MCAS MIRAMAR BLDG 452	MCAS MIRAMAR		RGA LUST

City	EDR ID	Site Name	Site Address	Zip	Database(s)
SAN DIEGO	S114649272	MCAS MIRAMAR 633	MCAS MIRAMAR		RGA LUST
SAN DIEGO	S114658544	NAS MIRAMAR TANK 905	MCAS MIRAMAR		RGA LUST
SAN DIEGO	S114658542	NAS MIRAMAR TANK 904	MCAS MIRAMAR		RGA LUST
SAN DIEGO	S114658534	NAS MIRAMAR SITE K9-2 (R39-A)	MCAS MIRAMAR		RGA LUST
SAN DIEGO	S114658525	NAS MIRAMAR OILY WATER SEP.	MCAS MIRAMAR		RGA LUST
SAN DIEGO	S114658516	NAS MIRAMAR M31/M32	MCAS MIRAMAR		RGA LUST
SAN DIEGO	S114658512	NAS MIRAMAR K9-2, SITE G32-2	MCAS MIRAMAR		RGA LUST
SAN DIEGO	S114658511	NAS MIRAMAR G32	MCAS MIRAMAR		RGA LUST
SAN DIEGO	S114658504	NAS MIRAMAR D33-1	MCAS MIRAMAR		RGA LUST
SAN DIEGO	S114658494	NAS MIRAMAR BLDG M257 T D26-3	MCAS MIRAMAR		RGA LUST
SAN DIEGO	S114658480	NAS MIRAMAR BLDG BSF-2	MCAS MIRAMAR		RGA LUST
SAN DIEGO	S114658479	NAS MIRAMAR BLDG BSF-1	MCAS MIRAMAR		RGA LUST
SAN DIEGO	S114649337	MCAS MIRAMAR UST BASE PERMI	MCAS MIRAMAR		RGA LUST
SAN DIEGO	S114649325	MCAS MIRAMAR TANK B-139	MCAS MIRAMAR		RGA LUST
SAN DIEGO	S114649318	MCAS MIRAMAR TANK 230	MCAS MIRAMAR		RGA LUST
SAN DIEGO	S114649286	MCAS MIRAMAR BLDG 498	MCAS MIRAMAR		RGA LUST
SAN DIEGO	S114649283	MCAS MIRAMAR BLDG 483	MCAS MIRAMAR		RGA LUST
SAN DIEGO	S114649275	MCAS MIRAMAR BLDG 212 - E	MCAS MIRAMAR		RGA LUST
SAN DIEGO	S114649264	MCAS GREEN FARM TANKS #2 & #3	MCAS MIRAMAR		RGA LUST
SAN DIEGO	S114591460	CAMP ELLIOT TANK REMOVALS	MCAS MIRAMAR		RGA LUST
SAN DIEGO	S114658546	NAS MIRAMAR TANK 921	MCAS MIRAMAR		RGA LUST
SAN DIEGO	S114658538	NAS MIRAMAR TANK 490	MCAS MIRAMAR		RGA LUST
SAN DIEGO	S114658533	NAS MIRAMAR SITE C-FUEL PIT	MCAS MIRAMAR		RGA LUST
SAN DIEGO	S114658513	NAS MIRAMAR K9-2, SITE G32-	MCAS MIRAMAR		RGA LUST
SAN DIEGO	S114658500	NAS MIRAMAR CARWASH-2	MCAS MIRAMAR		RGA LUST
SAN DIEGO	S114658495	NAS MIRAMAR BLDG M257 T D26	MCAS MIRAMAR		RGA LUST
SAN DIEGO	S114658484	NAS MIRAMAR BLDG BSF-4	MCAS MIRAMAR		RGA LUST
SAN DIEGO	S114658478	NAS MIRAMAR BLDG BSF-1	MCAS MIRAMAR		RGA LUST
SAN DIEGO	S114658464	NAS MIRAMAR BLDG 478	MCAS MIRAMAR		RGA LUST
SAN DIEGO	S114658463	NAS MIRAMAR BLDG 462-2	MCAS MIRAMAR		RGA LUST
SAN DIEGO	S114658461	NAS MIRAMAR BLDG 340	MCAS MIRAMAR		RGA LUST
SAN DIEGO	S114649353	MCAS MIRAMAR, E-9 CAMP ELLI	MCAS MIRAMAR		RGA LUST
SAN DIEGO	S114649352	MCAS MIRAMAR, 426, GOLF COURSE	MCAS MIRAMAR		RGA LUST
SAN DIEGO	S114649327	MCAS MIRAMAR TANK D27-3	MCAS MIRAMAR		RGA LUST
SAN DIEGO	S114649326	MCAS MIRAMAR TANK B-139	MCAS MIRAMAR		RGA LUST
SAN DIEGO	S114649316	MCAS MIRAMAR TANK 212-101	MCAS MIRAMAR		RGA LUST
SAN DIEGO	S114649295	MCAS MIRAMAR BLDG 903	MCAS MIRAMAR		RGA LUST
SAN DIEGO	S114649284	MCAS MIRAMAR BLDG 483	MCAS MIRAMAR		RGA LUST
SAN DIEGO	S114649278	MCAS MIRAMAR BLDG 212-N	MCAS MIRAMAR		RGA LUST
SAN DIEGO	S114649277	MCAS MIRAMAR BLDG 212-N	MCAS MIRAMAR		RGA LUST
SAN DIEGO	S114649273	MCAS MIRAMAR BLDG 131	MCAS MIRAMAR		RGA LUST
SAN DIEGO	S114591461	CAMP ELLIOT TANK REMOVALS	MCAS MIRAMAR		RGA LUST
SAN DIEGO	S114658553	NAS MIRAMAR TANK D31-1 & D31	MCAS MIRAMAR		RGA LUST
SAN DIEGO	S114658550	NAS MIRAMAR TANK 936	MCAS MIRAMAR		RGA LUST
SAN DIEGO	S114658545	NAS MIRAMAR TANK 905	MCAS MIRAMAR		RGA LUST
SAN DIEGO	S114658543	NAS MIRAMAR TANK 904	MCAS MIRAMAR		RGA LUST
SAN DIEGO	S114658541	NAS MIRAMAR TANK 901	MCAS MIRAMAR		RGA LUST

City	EDR ID	Site Name	Site Address	Zip	Database(s)
SAN DIEGO	S114658539	NAS MIRAMAR TANK 490	MCAS MIRAMAR		RGA LUST
SAN DIEGO	S114658527	NAS MIRAMAR S-16-2 RUNWAY	MCAS MIRAMAR		RGA LUST
SAN DIEGO	S114658524	NAS MIRAMAR NAVY EXCHANGE	MCAS MIRAMAR		RGA LUST
SAN DIEGO	S114658521	NAS MIRAMAR MILLS PARK	MCAS MIRAMAR		RGA LUST
SAN DIEGO	S114658501	NAS MIRAMAR CARWASH-2	MCAS MIRAMAR		RGA LUST
SAN DIEGO	S114658498	NAS MIRAMAR CARWASH-1	MCAS MIRAMAR		RGA LUST
SAN DIEGO	S114658487	NAS MIRAMAR BLDG E-144	MCAS MIRAMAR		RGA LUST
SAN DIEGO	S114658486	NAS MIRAMAR BLDG E-144	MCAS MIRAMAR		RGA LUST
SAN DIEGO	S114658473	NAS MIRAMAR BLDG 671	MCAS MIRAMAR		RGA LUST
SAN DIEGO	S114649355	MCAS MIRAMAR, K266 (?)	MCAS MIRAMAR		RGA LUST
SAN DIEGO	S114649334	MCAS MIRAMAR TANK MWSS-3	MCAS MIRAMAR		RGA LUST
SAN DIEGO	S114649329	MCAS MIRAMAR TANK K931	MCAS MIRAMAR		RGA LUST
SAN DIEGO	S114649308	MCAS MIRAMAR M273, D125-3	MCAS MIRAMAR		RGA LUST
SAN DIEGO	S114649282	MCAS MIRAMAR BLDG 462 & 463	MCAS MIRAMAR		RGA LUST
SAN DIEGO	S114649281	MCAS MIRAMAR BLDG 462 & 463	MCAS MIRAMAR		RGA LUST
SAN DIEGO	S114649262	MCAS GREEN FARM TANK 4	MCAS MIRAMAR		RGA LUST
SAN DIEGO	S114658555	NAS MIRAMAR TANK F-28-1	MCAS MIRAMAR		RGA LUST
SAN DIEGO	S114658549	NAS MIRAMAR TANK 922	MCAS MIRAMAR		RGA LUST
SAN DIEGO	S114658548	NAS MIRAMAR TANK 922	MCAS MIRAMAR		RGA LUST
SAN DIEGO	S114658540	NAS MIRAMAR TANK 901	MCAS MIRAMAR		RGA LUST
SAN DIEGO	S114658522	NAS MIRAMAR MILLS PARK	MCAS MIRAMAR		RGA LUST
SAN DIEGO	S114658510	NAS MIRAMAR G32	MCAS MIRAMAR		RGA LUST
SAN DIEGO	S114658506	NAS MIRAMAR E28-1	MCAS MIRAMAR		RGA LUST
SAN DIEGO	S114658505	NAS MIRAMAR D33-1	MCAS MIRAMAR		RGA LUST
SAN DIEGO	S114658503	NAS MIRAMAR CHILD DEV. CENT	MCAS MIRAMAR		RGA LUST
SAN DIEGO	S114658497	NAS MIRAMAR BLDG M273 D25-1	MCAS MIRAMAR		RGA LUST
SAN DIEGO	S114658454	NAS MIRAMAR BLDG 203	MCAS MIRAMAR		RGA LUST
SAN DIEGO	101642622	MCAS MIRAMAR UST BASE PERMIT	MCAS MIRAMAR, P.O. BOX 452001 (ATTN: ENVIRN. MGMT.		FINDS
SAN DIEGO	S114658565	NAS MIRAMAR	MCAS MIRAMAR		RGA LUST
SAN DIEGO	S114658558	NAS MIRAMAR, K276 (NORTH)	MCAS MIRAMAR		RGA LUST
SAN DIEGO	S114658552	NAS MIRAMAR TANK D31-1 & D31-2	MCAS MIRAMAR		RGA LUST
SAN DIEGO	S114658547	NAS MIRAMAR TANK 921	MCAS MIRAMAR		RGA LUST
SAN DIEGO	S114658526	NAS MIRAMAR OILY WATER SEP.	MCAS MIRAMAR		RGA LUST
SAN DIEGO	S114658517	NAS MIRAMAR M31/M32	MCAS MIRAMAR		RGA LUST
SAN DIEGO	S114658508	NAS MIRAMAR F32	MCAS MIRAMAR		RGA LUST
SAN DIEGO	S114658490	NAS MIRAMAR BLDG M24 TANK E29	MCAS MIRAMAR		RGA LUST
SAN DIEGO	S114658488	NAS MIRAMAR BLDG K-229	MCAS MIRAMAR		RGA LUST
SAN DIEGO	S114658485	NAS MIRAMAR BLDG BSF-4	MCAS MIRAMAR		RGA LUST
SAN DIEGO	S114658482	NAS MIRAMAR BLDG BSF-3	MCAS MIRAMAR		RGA LUST
SAN DIEGO	S114658481	NAS MIRAMAR BLDG BSF-2	MCAS MIRAMAR		RGA LUST
SAN DIEGO	S114658468	NAS MIRAMAR BLDG 570	MCAS MIRAMAR		RGA LUST
SAN DIEGO	S114658465	NAS MIRAMAR BLDG 478	MCAS MIRAMAR		RGA LUST
SAN DIEGO	S114658459	NAS MIRAMAR BLDG 224	MCAS MIRAMAR		RGA LUST
SAN DIEGO	S114649336	MCAS MIRAMAR TANK MWSS-4	MCAS MIRAMAR		RGA LUST
SAN DIEGO	S114649328	MCAS MIRAMAR TANK D27-3	MCAS MIRAMAR		RGA LUST
SAN DIEGO	S114649315	MCAS MIRAMAR TANK 212-101	MCAS MIRAMAR		RGA LUST
SAN DIEGO	S114649312	MCAS MIRAMAR TANK #2146	MCAS MIRAMAR		RGA LUST

City	EDR ID	Site Name	Site Address	Zip	Database(s)
SAN DIEGO	S114649301	MCAS MIRAMAR BLDG. 6673	MCAS MIRAMAR		RGA LUST
SAN DIEGO	S114649296	MCAS MIRAMAR BLDG 903	MCAS MIRAMAR		RGA LUST
SAN DIEGO	S114649293	MCAS MIRAMAR BLDG 656	MCAS MIRAMAR		RGA LUST
SAN DIEGO	S114649285	MCAS MIRAMAR BLDG 498	MCAS MIRAMAR		RGA LUST
SAN DIEGO	S114649263	MCAS GREEN FARM TANK 4	MCAS MIRAMAR		RGA LUST
SAN DIEGO	S108407114	MCAS MIRAMAR UST BASE PERMIT	0 MCAS MIRAMAR	92145	SAN DIEGO CO. SAM
SAN DIEGO	S109044503		MCAS TANK 9935 MIRA MAR MARINE CORPS AIR STATION	92145	CHMIRS
SAN DIEGO	S114658535	NAS MIRAMAR SITE K9-2 (R39-	MCAS MIRAMAR		RGA LUST
SAN DIEGO	S114658518	NAS MIRAMAR	MCAS MIRAMAR		RGA LUST
SAN DIEGO	S114658509	NAS MIRAMAR F32	MCAS MIRAMAR		RGA LUST
SAN DIEGO	S114658507	NAS MIRAMAR E28-1	MCAS MIRAMAR		RGA LUST
SAN DIEGO	S114658502	NAS MIRAMAR CHILD DEV. CENTER	MCAS MIRAMAR		RGA LUST
SAN DIEGO	S114658467	NAS MIRAMAR BLDG 500	MCAS MIRAMAR		RGA LUST
SAN DIEGO	S114658472	NAS MIRAMAR BLDG 570	MCAS MIRAMAR		RGA LUST
SAN DIEGO	S114658460	NAS MIRAMAR BLDG 340	MCAS MIRAMAR		RGA LUST
SAN DIEGO	S114649357	MCAS MIRAMAR, M2, HOBBY SHO	MCAS MIRAMAR		RGA LUST
SAN DIEGO	S114649338	MCAS MIRAMAR UST BASE PERMIT	MCAS MIRAMAR		RGA LUST
SAN DIEGO	S114649332	MCAS MIRAMAR TANK #40	MCAS MIRAMAR		RGA LUST
SAN DIEGO	S114649314	MCAS MIRAMAR TANK #940	MCAS MIRAMAR		RGA LUST
SAN DIEGO	S114649305	MCAS MIRAMAR FUEL TRUCK ACCIDENT	MCAS MIRAMAR		RGA LUST
SAN DIEGO	S114649287	MCAS MIRAMAR BLDG 500, HNGR 3	MCAS MIRAMAR		RGA LUST
SAN DIEGO	S114649271	MCAS MIRAMAR 633	MCAS MIRAMAR		RGA LUST
SAN DIEGO	S114649265	MCAS GREEN FARM TANKS #2 &	MCAS MIRAMAR		RGA LUST
SAN DIEGO	1016427826	MCAS AUTO SERVICE MARINE CORP	0 MCAS MIRAMAR FACILITY		FINDS
SAN DIEGO	S114577181	AREA 16 TANK U16144-E #2	U16144-E MCB		RGA LUST
SAN DIEGO	S114577321	AREA 22 TANKS 22141-4, 2214	22141-4 MCB		RGA LUST
SAN DIEGO	S114577152	AREA 15 TANK U1523E-1	U1523E-1 MCB		RGA LUST
SAN DIEGO	S114577423	AREA 26 TANK 2652-E2	2652 E-2 MCB		RGA LUST
SAN DIEGO	S114698756	TANKS U1641E & U14137E	U1641E MCB		RGA LUST
SAN DIEGO	S114577020	AREA 13 TANK U1375E	U1375E MCB		RGA LUST
SAN DIEGO	1016084359	US NAVY NAVAL AIR STATION NORTH ISLAND	MCCAIN BOULEVARD		FINDS
SAN DIEGO	S114649391	MCCAIN VALLEY CONSERVATION	2550 MCCAIN VALLEY RD		RGA LUST
SAN DIEGO	S109038444		3207 MCCALL STREET AT GORGONIO STREET		CHMIRS
SAN DIEGO	90070015		MCKELLAR COURT		HMIRS
SAN DIEGO	S114643130	LAWRENCE CANYON	MCNEIL ST		RGA LUST
SAN DIEGO	2002618242		MCRD SAN DIEGO	0	ERNS
SAN DIEGO	2012017067		MCRD		ERNS
SAN DIEGO	S112829077		MCRD, 3800 CHOSIN AVE, OLD NAVAL TRAINING CENTER CHANNEL		CHMIRS
SAN DIEGO	S108401500		2705 MEAD AVE		CHMIRS
SAN DIEGO	1008997430	HOWARD S CHEVRON SERVICE	495 S MEADOWBROOK 0 R		EDR US Hist Auto Stat
SAN DIEGO	S114650095	MEADOW LAKE GOLF	10333 E MEADOW GLEN WY		RGA LUST
SAN DIEGO	S114701964	THE GAS DEPOT	495 MEADOWBROOK S.		RGA LUST
SAN DIEGO	S114638569	JUVENILE HALL	2801 MEADOWLARK DRIVE		RGA LUST
SAN DIEGO	S114638570	JUVENILE HALL	2801 MEADOWLARK DR		RGA LUST
SAN DIEGO	S114607356	COUNTY OF SD-JUVENILE PROB	2901 MEADOWLARK DR		RGA LUST
SAN DIEGO	S114607355	COUNTY OF SD-JUVENILE PROB CTR	2901 MEADOWLARK DR		RGA LUST
SAN DIEGO	S114638571	JUVENILE PROBATION CENTER	2901 MEADOWLARK DR		RGA LUST

City	EDR ID	Site Name	Site Address	Zip	Database(s)
SAN DIEGO	S11212855	MEADOWS DEL MAR GOLF CLUB	540 MEADOWS DEL MAR DRIVEWAY		ENF
SAN DIEGO	1009128119	JEFFY FLUFFY DRY WASH	103 S MEAOOWBROOK DR	92145	EDR US Hist Cleaners
SAN DIEGO	S112909833	MIRAMAR NAVAL AIR STATION	MED CLINIC ON BASE		HAZNET
SAN DIEGO	S114669951	PIPER RANCH BUS PARK	LA MEDIA RD		RGA LUST
SAN DIEGO	S114669955	PIPER RANCH BUSINESS PARK	LA MEDIA RD		RGA LUST
SAN DIEGO	96479041		MEDICAL CLINIC BLDG 596		ERNS
SAN DIEGO	S114685478	SHADOWRIDGE TEXACO	1590 MELROSE DR		RGA LUST
SAN DIEGO	S114661464	NORTH COUNTY REGIONAL CENTE	325 S MELROSE DR		RGA LUST
SAN DIEGO	S114661317	NORMAN LEVINE	1120 N MELROSE DR		RGA LUST
SAN DIEGO	S114623170	FORMER STATE FARM SERVICE C	145 N MELROSE DR		RGA LUST
SAN DIEGO	S114586763	BREEZE HILL RNCH CNST (COUN	333 S MELROSE DR		RGA LUST
SAN DIEGO	S114568103	ABANDONED STATION	485 N MELROSE DR		RGA LUST
SAN DIEGO	S114705307	TOSCO 76 #5763	1495 E MELROSE AV		RGA LUST
SAN DIEGO	S114620065	FIRE STATION #1	175 N MELROSE DR		RGA LUST
SAN DIEGO	S114701115	TEXACO/S. MELROSE 210	210 S MELROSE DR		RGA LUST
SAN DIEGO	S114694196	SOUTHLAND - VISTA	470 N MELROSE DR		RGA LUST
SAN DIEGO	S114701073	TEXACO/MELROSE 1498	1498 MELROSE AV		RGA LUST
SAN DIEGO	S114675631	REMCO PROPERTY	9020 MEMORY LN		RGA LUST
SAN DIEGO	S109043305		MEN'S REST-ROOM ACROSS FROM 2435 SHELTER ISLAND DR		CHMIRS
SAN DIEGO	1009128452	MENLO TWENTY FOUR HOUR WASH	4025 MENLO 4 V	92111	EDR US Hist Cleaners
SAN DIEGO	S112891965	UNION BANK OF CALIFORNIA	8448 MERCURY		HAZNET
SAN DIEGO	1014677518	REAGENTS APPLICATIONS INC	7225 MERCURY CT		FINDS
SAN DIEGO	S112914694	MUELLER LEWIS CONCRETE INC	4345 MERCY CANYON RD	92123	HAZNET
SAN DIEGO	S110978887		3651 MERRIMACK AVE		CHMIRS
SAN DIEGO	1016432334	THE SCRIPPS RESEARCH INSTITUTE-CARR B	3215 MERRYFIELD RW		FINDS
SAN DIEGO	1016433076	JANSEN RESEARCH & DEVELOPMENT, LLC	3210 MERRYFIELD RW		FINDS
SAN DIEGO	1008999402	HANNA JACK PONTIAC COMPANY	79506-3263 LA MESA BLVD		EDR US Hist Auto Stat
SAN DIEGO	1009127963	SUPERWAY CLEANERS 9396D MIRA?BLVD	LA MESA BLVD		EDR US Hist Cleaners
SAN DIEGO	S114704191	TOMAS AUTO SERVICE	8418 LA MESA BL		RGA LUST
SAN DIEGO	1008997693	HELIX VIEW SERVICE STATION 870 S LA?BLVD	LA MESA BLVD		EDR US Hist Auto Stat
SAN DIEGO	S114610918	DIETER FISCHER	8699 LA MESA BL		RGA LUST
SAN DIEGO	S114610244	DENNIS SHERMAN FOREIGN CAR	8620 LA MESA BL		RGA LUST
SAN DIEGO	S114635936	IVEY RANCH	MESA DR		RGA LUST
SAN DIEGO	S114638114	JOHNSTON ENTERPRISES	8855 LA MESA BL		RGA LUST
SAN DIEGO	1008997271	HANNA JACK PONTIAC COMPANY	83716-3263 LA MESA BLVD		EDR US Hist Auto Stat
SAN DIEGO	S114641854	LA MESA REDEVELOPMENT AGENC	8200 LA MESA BL		RGA LUST
SAN DIEGO	1008998153	HURST G H (STUDEBAKER DEALER)	81486-5264 LA MESA BLVD		EDR US Hist Auto Stat
SAN DIEGO	S114611499	DON KEATING AUTO REPAIR	8381 LA MESA BL		RGA LUST
SAN DIEGO	1008995704	EATON JOE	80686-3216 LA MESA BLVD		EDR US Hist Auto Stat
SAN DIEGO	S114612053	DREW FORD	8970 LA MESA BL		RGA LUST
SAN DIEGO	1008995906	WHITE JOE MOTORS (HUDSON)	83536-3714 LA MESA BLVD		EDR US Hist Auto Stat
SAN DIEGO	S114615115	ESCONDIDO PLATING	860 METCALF ST		RGA LUST
SAN DIEGO	S114632495	HILL VALLEY ELECTRIC, INC.	852 METCALF ST		RGA LUST
SAN DIEGO	S114568270	ABLE AUTO SERVICE	854 N METCALF ST		RGA LUST
SAN DIEGO	S114636037	J & S AUTOMOTIVE	2210 MEYERS AV		RGA LUST
SAN DIEGO	91234924		.5 MI S OF MESA RD SB 903		ERNS
SAN DIEGO	S107450328		5041 MIAGARA ST.		CHMIRS

City	EDR ID	Site Name	Site Address	Zip	Database(s)
SAN DIEGO	S109042440		MICHNER & MIRA MAR WAY		CHMIRS
SAN DIEGO	S105654830		MID CHANNEL, SAN DIEGO CHANNEL		CHMIRS
SAN DIEGO	S105641760		MIDDLE PIER PT LOMA		CHMIRS
SAN DIEGO	97410677		MIDDLE PIER NAVAL SUB BASE		ERNS
SAN DIEGO	S109043289		MIDDLE PIER ON SUB BASE		CHMIRS
SAN DIEGO	S106391887		MIDDLE PIER NORTH SIDE OUTER US SUBMARINE BASE-POINT LOMA	0	CHMIRS
SAN DIEGO	2002594790		MIDDLETOWN STATION		ERNS
SAN DIEGO	S114651079	MIDLAND ELEMENTARY SCHOOL	13910 MIDLAND RD		RGA LUST
SAN DIEGO	S114621755	FOREMOST MOTERS/LAI CHING HOM	MIDWAY DR		RGA LUST
SAN DIEGO	S114680940	SAN DIEGO MARINE CORPS RECRUIT DEPOT (MCRD)	3000 MIDWAY AVENUE		RGA LUST
SAN DIEGO	1008997579	MICHAEL S AUTO CENTER	3 S MIDWAY DR		EDR US Hist Auto Stat
SAN DIEGO	S114680939	SAN DIEGO MARINE CORPS RECRUIT DEPOT (MCRD) - BASEWIDE ISSUE	3000 MIDWAY AVENUE		RGA LUST
SAN DIEGO	1008996659	MICHAEL S TOWING SERVICE	4141 MIDWAY DR		EDR US Hist Auto Stat
SAN DIEGO	1008997961	BLASKER CHEVRON SERVICE	2059 MIDWAY DR		EDR US Hist Auto Stat
SAN DIEGO	1009128833	DAVIS JOHN CARPET SERV 2790B?DR	MIDWAY DR		EDR US Hist Cleaners
SAN DIEGO	S114615100	ESCONDIDO FIRE STATION TWO	421 N MIDWAY DR		RGA LUST
SAN DIEGO	1009128328	CAUSWAY CLEANERS & LAUNDRY	34264-5892 MIDWAY DR		EDR US Hist Cleaners
SAN DIEGO	S109044376		MIDWAY PIER, SAN DIEGO BAY		CHMIRS
SAN DIEGO	S114621754	FOREMOST MOTERS/LAI CHING H	MIDWAY DR		RGA LUST
SAN DIEGO	S114680945	SAN DIEGO MCRD	3000 MIDWAY AVENUE		RGA LUST
SAN DIEGO	S105674577		MIKE PIER, POINT LOMA SUB BASE		CHMIRS
SAN DIEGO	1008995609	ANDERSON CHRIS	5323 MILDRED WY		EDR US Hist Auto Stat
SAN DIEGO	S106392344		1/4 MILE OFF BEACH, 1 MILE SOUTH OF PT LOMA 32.38N, 117.15W		CHMIRS
SAN DIEGO	S103442758	MAY BE PARADISE OR JAMACHE LAN	1 MILE W OF SWEETWATER I		WMUDS/SWAT
SAN DIEGO	S114733467	TIERRASANTA COMMUNITY AREA	1 MILE E OF I-15/TIERRASANTA ON LA CUENT		RGA LF
SAN DIEGO	2000524271		.5 MILE OFFSHORE OF POINT	0	ERNS
SAN DIEGO	2000528529		1 MILE SOUTH POINT	0	ERNS
SAN DIEGO	2001553628		MILE POST 263.5		ERNS
SAN DIEGO	2001560693		MILE POST 264.1		ERNS
SAN DIEGO	S105676048		MILE POST MARKER 257.0		CHMIRS
SAN DIEGO	S111758213		MILE MARKER 267.25 OF THE SAN DIEGO SUBDIVISION		CHMIRS
SAN DIEGO	2008886208		MILE POST 268		ERNS
SAN DIEGO	2001564227		1 MILE OFF OF POINT LOMA		ERNS
SAN DIEGO	S106389289		1/2 MILE FROM BAY, BOTTOM SEDIMENT LINE 937 NORTH HARBOR DRI		CHMIRS
SAN DIEGO	S105675213		1 MILE OFF OF POINT LOMA		CHMIRS
SAN DIEGO	2008869029		MILE POST: 256.2		ERNS
SAN DIEGO	S105884925		MILE POST 263.2		CHMIRS
SAN DIEGO	S106400284		MILE POST 248.5		CHMIRS
SAN DIEGO	S106394471		1 MILE SOUTH OF THE ENTRANCE TO SAN DIEGO HARBOR.. LAT. 32 D		CHMIRS
SAN DIEGO	S109035251		1 MILE SOUTH OF LA JOLLA COVE		CHMIRS
SAN DIEGO	2000548565		MILE POST 256.1	0	ERNS
SAN DIEGO	99631847		15 MILE WEST OF POINT LOMA		ERNS

City	EDR ID	Site Name	Site Address	Zip	Database(s)
SAN DIEGO	2012002479		MILEPOST 266.4		ERNS
SAN DIEGO	2003646262		MILEPOST 246		ERNS
SAN DIEGO	S111756105		MILEPOST 267.25 ABOUT 0.3 MILES FROM THE BNSF SAN DIEGO RAIL		CHMIRS
SAN DIEGO	97411206		MILEPOST:UNKNOWN 32 ST MOLE PIER		ERNS
SAN DIEGO	S106389101		1 MILES OFF PT LOMA TO SEWAGE PLANT NEARBALLAST PT LIGHTHOUS		CHMIRS
SAN DIEGO	S105882223		25 MILES SW OF SAN CLEMENTE ISLAND		CHMIRS
SAN DIEGO	S105649731		43 MILES WEST OF POINT LOMA		CHMIRS
SAN DIEGO	1016420572	SDG&E: OTAY MESA METERING FACILITY	1.6 MILES EAST OF THE EASTERN END OF VIA DE LA AMI		FINDS
SAN DIEGO	S109036159		14 MILES SOUTH OF SAN CLEMENTE ISLAND 32.37.3N, 118.38.8W		CHMIRS
SAN DIEGO	2012012324		4 NM MILES WEST OF POINT LOMA		ERNS
SAN DIEGO	2006811371		2.5 MILES SE OF POINT LOMA		ERNS
SAN DIEGO	2013043921		130 NM MILES OFFSHORE/ LIGHTERING AREA LAT 31-13N LONG 118-3		ERNS
SAN DIEGO	S105664193		9 MILES SOUTHWEST OF POINT LOMA		CHMIRS
SAN DIEGO	S105649365		4 MILES WEST OF BLACKS BEACH		CHMIRS
SAN DIEGO	99646543		29 MILES WEST OF SAN DIEGO / PACIFIC OCEAN		ERNS
SAN DIEGO	S112829922		12 MILES OFF SHORE - LAT 32 40.79N LONG 117 29.33W		CHMIRS
SAN DIEGO	S109037072		2.5 MILES SOUTHEAST OF POINT LOMA. LAT 32 DEGREES 36' 0" N B		CHMIRS
SAN DIEGO	2000534646		MILITARY BASE	0	ERNS
SAN DIEGO	S114637717	JOHN BESWICK PAINTING CONTR	152 MILLAR AV		RGALUST
SAN DIEGO	S112840984	SAN DIEGO CITY SCHOOLS	MILLER ELEMENTARY	92124	HAZNET
SAN DIEGO	S114641825	LA MESA ALZHEIMER CARE FAC	4960 MILLS ST		RGALUST
SAN DIEGO	S114636469	JACK BACA RESIDENCE	6110 MIMULUS		RGALUST
SAN DIEGO	S113023518	SHELL	8345 MIRA MESA B/CMO RUIZ	92126	HAZNET
SAN DIEGO	S113072623	NEB-CAL PRINTING	830 MIRA MAR RD	92126	HAZNET
SAN DIEGO	S113175008	SHELL SERVICE STATION	9840 MIRA MAR SAP 135933	92126	HAZNET
SAN DIEGO	S106399971		MIRA AAGO		CHMIRS
SAN DIEGO	S113094643	CALIFORNIA COLLISION CENTER	7688 MIRA MAR	92126	HAZNET
SAN DIEGO	S109043478		MIRA SORRENTO PLACE & WEST SCRATTON ROAD		CHMIRS
SAN DIEGO	S110420868		8290 MIRA MAR ROAD		CHMIRS
SAN DIEGO	S108404739		MIRA MAR ROAD & CARROL		CHMIRS
SAN DIEGO	S1145822203	BEN F SMITH COMPANY	7120 MIRA MAR RD		RGALUST
SAN DIEGO	S108405051		MIRA MAR JUNCTION		CHMIRS
SAN DIEGO	S105644055		9950 MIRA MESA COMMERCIAL PARK		CHMIRS
SAN DIEGO	S105886785		7770 MIRA MAR		CHMIRS
SAN DIEGO	S114635206	INDUSTRIAL SITE	500 LA MIRADA DR		RGALUST
SAN DIEGO	S114647423	MARCON PRODUCTS	1615 LA MIRADA DR		RGALUST
SAN DIEGO	S114647267	MAR CON PRODUCTS	1615 LA MIRADA DR		RGALUST
SAN DIEGO	S114621331	FOLLIS MILLWORK, INC	1555 LA MIRADA DR		RGALUST
SAN DIEGO	S114640185	KIP INC.	1621 LA MIRADA DR		RGALUST
SAN DIEGO	S114567856	A.G. WRIGHT EQUIPMENT RENTA	1539 LA MIRADA DR		RGALUST
SAN DIEGO	S114569149	AIND TEST CELL 545	545T.CELL MIRAMAR NAS		RGALUST
SAN DIEGO	1015971370	MARINE CORPS AIR STATION (MCAS) MIRAMAR	MIRAMAR ROAD		FINDS
SAN DIEGO	S113034262	TEXACO REFINING AND MARKETING INC	9799 MIRAMAR & KEARNY	92126	HAZNET

City	EDR ID	Site Name	Site Address	Zip	Database(s)
SAN DIEGO	S105649261		MIRAMAR BLDG 471		CHMIRS
SAN DIEGO	S114730373	MIRAMAR PLACE WTS	9353 MIRAMAR PLACE		RGA LF
SAN DIEGO	S113023522	SHELL	9840 MIRAMAR RD/KEARNY MESA	92126	HAZNET
SAN DIEGO	S106396733		MIRAMAR AT CAROLYN		CHMIRS
SAN DIEGO	1007061543	KINDER MORGAN CORPORATION	MIRAMAR NAS		FINDS
SAN DIEGO	S106397700		MIRAMAR MARINE BASE, ON THE AIRFIELD TAXIWAY	92145	CHMIRS
SAN DIEGO	S114584804	BLDG K-276	MIRAMAR NAS		RGA LUST
SAN DIEGO	S109043364	INLAND OIL CO	MIRAMAR LAND FILL, 5180 CONVEY ST.		CHMIRS
SAN DIEGO	S105938163		6350 MIRAMAR RD (@ REPUBLIC VA		EMI
SAN DIEGO	S110422831		MIRAMAR WATER TREATMENT PLANT, 10710 SCRIPTS LAKE DR.		CHMIRS
SAN DIEGO	1008998573	GARCIA S AUTOMOTIVE 8670K?RD	MIRAMAR RD		EDR US Hist Auto Stat
SAN DIEGO	S114719386	VONS DISTRIBUTION CENTER	7130 1/2 MIRAMAR ROAD		RGA LUST
SAN DIEGO	S114719379	VONS DISTIRBUTION CENTER	7130 1/2 MIRAMAR ROAD		RGA LUST
SAN DIEGO	S114609349	DASON MIRAMAR AUTOPARK	MIRAMAR RD		RGA LUST
SAN DIEGO	S114659736	NAVY EXCHANGE	MIRAMAR NAS		RGA LUST
SAN DIEGO	8718305		MIRAMAR GUN CLUB 619 222-2371		ERNS
SAN DIEGO	S108405417		MIRAMAR MARINE STATION, ON BELLATRIX DRIVE		CHMIRS
SAN DIEGO	S114609348	DASON MIRAMAR AUTOPARK	MIRAMAR RD		RGA LUST
SAN DIEGO	1009129187	SCHMIDT S CLEANERS 8660C?RD	MIRAMAR RD		EDR US Hist Cleaners
SAN DIEGO	S113179443	SFPP LP	MIRAMAR NAVAL AIR STATION	92145	HAZNET
SAN DIEGO	S114719378	VONS DISTIRBUTION CENTER	7130 1/2 MIRAMAR RD		RGA LUST
SAN DIEGO	2008444835	8515 MIRMAAR PL	8515 MIRMAAR PL		HMIRS
SAN DIEGO	S105887025		7770 MIRMAR RD.		CHMIRS
SAN DIEGO	S105631179		9045 MIRROW MASA		CHMIRS
SAN DIEGO	99321087		9045 MIRROW MASH		ERNS
SAN DIEGO	2008878352		MISION BAY		ERNS
SAN DIEGO	S113101057	SHELL	6585 MISSION	92120	HAZNET
SAN DIEGO	S113034265	TEXACO REFINING AND MARKETING INC	6605 MISSION GORGE RD & ZION	92120	HAZNET
SAN DIEGO	S114573525	ARCO #1761	7696 MISSION VILLAGE DR		RGA LUST
SAN DIEGO	S114620455	FIRESTONE TIRE CENTER	9763 MISSION GORGE RD		RGA LUST
SAN DIEGO	S114615770	EXPRESS GASOLINE	1140 E MISSION AV		RGA LUST
SAN DIEGO	S114627817	GOLDEN STATE GASOLINE	102 E MISSION AV		RGA LUST
SAN DIEGO	S114624498	FRONTIER FENCE CO	1314 MISSION RD		RGA LUST
SAN DIEGO	S109042976		MISSION GORGE RECREATION FACILITY		CHMIRS
SAN DIEGO	S114597733	CHEVRON #9-9904	9312 MISSION GORGE RD		RGA LUST
SAN DIEGO	S114663016	OCEANSIDE MOBIL	1407 MISSION AV		RGA LUST
SAN DIEGO	S114638659	K MART	1547 MISSION AV		RGA LUST
SAN DIEGO	S114717302	V.R. DENNIS CONSTRUCTION CO	MISSION GORGE & PRINCESS		RGA LUST
SAN DIEGO	S114717301	V.R. DENNIS CONSTRUCTION CO	0 MISSION GORGE & PR		RGA LUST
SAN DIEGO	S114647978	MARK MCDOWELL CORP.	9265 MISSION GORGE RD		RGA LUST
SAN DIEGO	S114636926	JARCO AUTO PARTS	9750 MISSION GORGE RD		RGA LUST
SAN DIEGO	S114702334	THOMAS HOLLOWAY	128 E MISSION RD		RGA LUST
SAN DIEGO	S114668183	PENSKE TRUCK LEASING	2130 W MISSION RD		RGA LUST
SAN DIEGO	S114666262	PACIFIC NISSAN	4433 MISSION BAY DR N		RGA LUST
SAN DIEGO	S114686721	SHELL 2526-19 W. MISSION	340 W MISSION AV		RGA LUST
SAN DIEGO	S114631474	HDS AUTO PARTS & MACHINE	1960 W MISSION RD		RGA LUST
SAN DIEGO	S105890236		MISSION BAY ADJACENT TO SEA WORLD PROPERTY		CHMIRS



City	EDR ID	Site Name	Site Address	Zip	Database(s)
SAN DIEGO	2010936547		WEST MISSION BAY BLVD		ERNS
SAN DIEGO	2008800020		MISSION BAY HARBOR		ERNS
SAN DIEGO	99649816		MISSION BAY / 72 HOUR ANCHORAGE		ERNS
SAN DIEGO	1016187413	GUY HILL CADILLAC INCORPORATED	4275 EAST MISSION BAY DRIVE		FINDS
SAN DIEGO	96495552		MISSION HILLS HWY 118 EASTBOUND EAST OF BALBOA EXIT		ERNS
SAN DIEGO	S109036670		1710 MISSION BAY DR		CHMIRS
SAN DIEGO	S114654017	MOBIL OIL CORP.	502 W MISSION AV		RGA LUST
SAN DIEGO	S114674765	REBEL RENTS	142 W MISSION AV		RGA LUST
SAN DIEGO	S114651864	MISSION GORGE RD. & TWAIN	MISSION GORGE RD		RGA LUST
SAN DIEGO	S114651777	MISSION BAY VOLKSWAGEN	4555 MISSION BAY DRIVE, NORTH		RGA LUST
SAN DIEGO	S114640307	KLEIN DISTRIBUTING CO	1557 S MISSION RD		RGA LUST
SAN DIEGO	S114618832	FALLBROOK AUTO PARTS INC	764 E MISSION RD		RGA LUST
SAN DIEGO	S114638714	K-MART CORPORATION	620 W MISSION AV		RGA LUST
SAN DIEGO	S114617729	EZ SERVE FACILITY #100883	1535 S MISSION RD		RGA LUST
SAN DIEGO	S114597463	CHEVRON #9-8164	3204 MISSION AV		RGA LUST
SAN DIEGO	S114705341	TOSCO 76 #6993	711 W MISSION AV		RGA LUST
SAN DIEGO	S114645938	LUKA'S FOREIGN CAR SERVICE	256 W MISSION RD		RGA LUST
SAN DIEGO	S114603739	CLAIRMONT EQUIPMENT RENTAL	1330 W MISSION RD		RGA LUST
SAN DIEGO	S114700885	TEXACO USA SALES TERMINAL	9966 MISSION RD		RGA LUST
SAN DIEGO	S114613556	ED LYON PROPERTY	222 W MISSION AV		RGA LUST
SAN DIEGO	S114678484	RON'S SELF SERVE GAS & DAIRY	9035 MISSION GORGE RD		RGA LUST
SAN DIEGO	S114622877	FORMER PHILLIPS 66	9263 MISSION GORGE RD		RGA LUST
SAN DIEGO	90167196		MISSION BAY , E-DOCK		ERNS
SAN DIEGO	2009926777		MISSION BAY		ERNS
SAN DIEGO	8712245		MISSION BAY DR + ROSEWOOD ST		ERNS
SAN DIEGO	2013041553		MISSION BAY		ERNS
SAN DIEGO	2006802394		MISSION GORGE RECREATION FACILITY		ERNS
SAN DIEGO	S109457044	SAN DIEGO CITY MISSION BAY LAN	MISSION BAY PARK S E		NPDES
SAN DIEGO	S110980008		MISSION BAY YACHT CLUB		CHMIRS
SAN DIEGO	S110422833		MISSION BAY CHANNEL		CHMIRS
SAN DIEGO	S114566880		260 E MISSION AV		RGA LUST
SAN DIEGO	S110981952	7-ELEVEN STORE #21785	MISSION BAY HIGH SCHOOL AT 2475 GRAND AVE		CHMIRS
SAN DIEGO	S110978558		MISSION CENTER AT SEVANT CT		CHMIRS
SAN DIEGO	S114609715	DEANS SERVICE & TIRE CENTER	1140 E MISSION AV		RGA LUST
SAN DIEGO	S114667340	PARKWAY PLACE	649 W MISSION AV		RGA LUST
SAN DIEGO	S114666593	PADRE DAM WATER PIPING PROJ	MISSION GORGE/CAR		RGA LUST
SAN DIEGO	S114688031	SHELL SERVICE STATION	340 W MISSION AV		RGA LUST
SAN DIEGO	S114666038	PACIFIC DIAMOND/COD GAS&OIL	9035 MISSION GORGE RD		RGA LUST
SAN DIEGO	S114618887	FALLBROOK UTILITY DISTRICT	990 E MISSION RD		RGA LUST
SAN DIEGO	S114652001	MISSION SQUARE SHOPPING CEN	1002 MISSION AV		RGA LUST
SAN DIEGO	S114651853	MISSION ESCONDIDO MALL	205 W MISSION AV		RGA LUST
SAN DIEGO	S114651778	MISSION BAY VOLKSWAGEN	4555 MISSION BAY DRIVE, N		RGA LUST
SAN DIEGO	S114651776	MISSION BAY VOLKSWAGEN	4555 MISSION BAY DR N		RGA LUST
SAN DIEGO	S114662967	OCEAN PLACE CINEMAS	MISSION AV		RGA LUST
SAN DIEGO	S114683689	SCHMID INSULATION CONTRACTORS	4555 N MISSION GORGE PL		RGA LUST
SAN DIEGO	S114671294	POWELL HELLER PTRNSHIP	265 W MISSION AV		RGA LUST
SAN DIEGO	S114601102	CHILCOTE INC	9510 MISSION GORGE RD		RGA LUST

City	EDR ID	Site Name	Site Address	Zip	Database(s)
SAN DIEGO	1016426981	AMERICAN CONCRETE WASHOUTS, INC	7188 MISSION GORGE BLVD		FINDS
SAN DIEGO	1008152283	EQUILON ENTERPRISES	5465 MISSION CTR SAP NO 121801		FINDS
SAN DIEGO	S114574200	ARCO #5160 (FORMER)	1522 MISSION AV		RGA LUST
SAN DIEGO	S110422837		MISSION VALLEY OPEN SPACE		CHMIRS
SAN DIEGO	S109048049		MISSION BAY, MARINA VILLAGE		CHMIRS
SAN DIEGO	S107452595		MISSION BAY, HYATT MARINA NEARBY HYATT HOTEL		CHMIRS
SAN DIEGO	S110422832		MISSION BAY		CHMIRS
SAN DIEGO	S114651863	MISSION GORGE RD. & TWAIN	MISSION GORGE RD MID		RGA LUST
SAN DIEGO	S114663021	OCEANSIDE POLICE DEPARTMENT	1617 MISSION AV		RGA LUST
SAN DIEGO	S114606418	CONTRACTORS EQUIPMENT	1960 W MISSION RD		RGA LUST
SAN DIEGO	S114639835	KETEMA PROCESS EQUIPMENT	9484 MISSION PARK PL		RGA LUST
SAN DIEGO	S114694840	SPORTS CAR CENTER	851 W MISSION AV		RGA LUST
SAN DIEGO	S114635852	ISLANDIA SPORTSFISHING	1551 MISSION BAY DR W		RGA LUST
SAN DIEGO	S114601908	CIRCLE K CORP. STORE #0777	1005 N MISSION RD		RGA LUST
SAN DIEGO	S114645941	LUKA'S GASOLINE	256 W MISSION RD		RGA LUST
SAN DIEGO	S114600583	CHEVRON	3222 MISSION VILLAGE D		RGA LUST
SAN DIEGO	S114701075	TEXACO/MISSION BAY DR 4409	4433 W MISSION BAY DR		RGA LUST
SAN DIEGO	S114655371	MOBIL	102 W MISSION AV		RGA LUST
SAN DIEGO	S114655233	MOBIL STATION 18-100	502 W MISSION AV		RGA LUST
SAN DIEGO	S114632252	HG FENTON COMPANY	7243 MISSION VALLEY RD		RGA LUST
SAN DIEGO	S114618855	FALLBROOK PUBLIC UTILITY DI	990 E MISSION RD		RGA LUST
SAN DIEGO	S110422835		MISSION BAY, SEA WORLD MARINA		RGA LUST
SAN DIEGO	1007739043	EQUILON ENTERPRISES	5820 MISSION GORGE/FAIRMONT		CHMIRS
SAN DIEGO	2006810323		MISSION BAY		FINDS
SAN DIEGO	2001586523		MISSION BAY		ERNS
SAN DIEGO	S113034264	TEXACO REFINING AND MARKETING INC	6075 MISSION GORGE & TWAIN	92120	ERNS
SAN DIEGO	S110979444		MISSION BAY IN DANA BASIN NEXT TO 2580 ENGLAND ST		HAZNET
SAN DIEGO	S114574415	ARCO #5599	5555 MISSION RD		CHMIRS
SAN DIEGO	S114606620	COPELAND TRANSMISSION	944 W MISSION AV		RGA LUST
SAN DIEGO	S114595394	CHEVRON #3-3802	410 W MISSION RD		RGA LUST
SAN DIEGO	S114638611	K & M STADIUM AUTO CENTER	2696 MISSION VILLAGE D		RGA LUST
SAN DIEGO	S114593038	CASE POWER AND EQUIPMENT	1600 E MISSION RD		RGA LUST
SAN DIEGO	S114717303	V.R. DENNIS CONSTRUCTION CO	MISSION GORGE & PRIN		RGA LUST
SAN DIEGO	S114613444	ECONO LUBE AND TUNE	1618 MISSION AV		RGA LUST
SAN DIEGO	S114635309	INLAND OIL (SKS)	1726 W MISSION RD		RGA LUST
SAN DIEGO	S114692189	SKS	1730 W MISSION RD		RGA LUST
SAN DIEGO	S114600140	CHEVRON	1285 S MISSION RD		RGA LUST
SAN DIEGO	S114621739	FOREIGN CAR SERVICE	256 W MISSION RD		RGA LUST
SAN DIEGO	S114666890	PALOMAR COMMUNITY COLLEGE	1140 W MISSION RD		RGA LUST
SAN DIEGO	S114575092	ARCO 5160	1522 MISSION AV		RGA LUST
SAN DIEGO	S114686951	SHELL OIL COMPANY	340 W MISSION AV		RGA LUST
SAN DIEGO	S114686929	SHELL OIL COMPANY STATION	1435 MISSION AV		RGA LUST
SAN DIEGO	1008998366	KING AL GARAGE	3779 MISSION BLVO		RGA LUST
SAN DIEGO	1009128382	MYERS JOHN ONE HOUR MARTINIZING	6156 MISSION GORGE R 8 RM C		EDR US Hist Auto Stat
SAN DIEGO	97406756		MISSION BAY MARINA SOUTHWEST CORNER OF THE MARINA		EDR US Hist Cleaners
SAN DIEGO	1016377976	MISSION VALLEY TERMINAL	MISSION VALLEY		ERNS
SAN DIEGO	S113133019	MAGIC DRY CLEANING & LAUNDRY SERVICES INC	5837 MISSION GORGE RD STE A & B	92120	FINDS

City	EDR ID	Site Name	Site Address	Zip	Database(s)
SAN DIEGO	S114717300	V.R. DENNIS CONSTRUCTION CO	MISSION GORGE & PRINCESS		RGA LUST
SAN DIEGO	S114707460	TUNEUP MASTERS NO.413	10529 MISSION GORGE RD		RGA LUST
SAN DIEGO	S114635187	INDUSTRIAL PARK/AID LUTHERA	1914 W MISSION RD		RGA LUST
SAN DIEGO	S114623889	FRANCISCAN'S OF CAL.	4050 MISSION AV		RGA LUST
SAN DIEGO	S114651757	MISSION AUTO & SELF STORAGE	3520 MISSION AV		RGA LUST
SAN DIEGO	S114701083	TEXACO/MISSION OC 1444	1444 MISSION AV		RGA LUST
SAN DIEGO	S114590047	CALIFORNIA IMPLEMENT COMPAN	555 E MISSION RD		RGA LUST
SAN DIEGO	S114618867	FALLBROOK PUBLIC UTILITY	990 E MISSION RD		RGA LUST
SAN DIEGO	S114612943	EAGLE'S CROSSING	MISSION AV EAST I		RGA LUST
SAN DIEGO	S114603318	CITY OF SAN DIEGO-SEWER PRO	MISSION GORGE&PRI		RGA LUST
SAN DIEGO	S114593043	CASE POWER EQUIPMENT	1600 E MISSION RD		RGA LUST
SAN DIEGO	S114573524	ARCO #1761	2696 MISSION VILLAGE D		RGA LUST
SAN DIEGO	S105663059		MISSION BAY AT MARINA VILLAGE - A DOCK		CHMIRS
SAN DIEGO	S106397263		1551 MISSION BAY DR.		CHMIRS
SAN DIEGO	S114683686	SCHMID INSULATION CONTRACTO	4555 N MISSION GORGE P		RGA LUST
SAN DIEGO	S114690167	SHELL	5820 N MISSION GORGE R		RGA LUST
SAN DIEGO	S114684227	SDG&E	1623 MISSION RD		RGA LUST
SAN DIEGO	90168515		MISSION BAY CAMP LAND ON THE BAY		ERNS
SAN DIEGO	99627732		MISSION BAY DRIVE		ERNS
SAN DIEGO	2009897671		710 WEST MISSION BAY DR.		ERNS
SAN DIEGO	1016432333	TESORO (USA) 63102	6404 N MISSION GORGE RD		FINDS
SAN DIEGO	S110422834	ESCONDIDO READY MIX CNCRT I	1508 W MISSION RD		CHMIRS
SAN DIEGO	S114615116	PIONEER MILLS	1329 W MISSION RD		RGA LUST
SAN DIEGO	S114669918	TOWN CENTER SERVICE STATION	9305 MISSION GORGE RD		RGA LUST
SAN DIEGO	S114705791	SHELL OIL CO - EAST MISSION	102 E MISSION AV		RGA LUST
SAN DIEGO	S114686876	TIMOTHY CHATTON	204 W MISSION RD		RGA LUST
SAN DIEGO	S114703964	PACIFIC NISSAN	4433 W MISSION BAY DR		RGA LUST
SAN DIEGO	S114666265	SOUTHLAND - 1927 MISSN., OC	1927 N MISSION AV		RGA LUST
SAN DIEGO	S114692163	SKS INC.8	1730 W MISSION RD		RGA LUST
SAN DIEGO	S114632964	HOLLANDIA DAIRY	622 E MISSION RD		RGA LUST
SAN DIEGO	S114663031	OCEANSIDE SCHOOL DISTRICT	2100 N MISSION AV		RGA LUST
SAN DIEGO	S114566841	7-ELEVEN STORE #19006	9111 MISSION GORGE RD		RGA LUST
SAN DIEGO	S114575062	ARCO 1761	2696 MISSION VILLAGE D		RGA LUST
SAN DIEGO	S114595633	CHEVRON #9-0309	515 W MISSION AV		RGA LUST
SAN DIEGO	S114603316	CITY OF SAN DIEGO-SEWER PROJEC	MISSION GORGE&PRINCE		RGA LUST
SAN DIEGO	S114568806	ADVANCED MOTOR CAR	900 W MISSION AV		RGA LUST
SAN DIEGO	2013056244	U WASH	MISSION BAY, AT THE FUEL DOCK 1441 QUICIRA RD		ERNS
SAN DIEGO	1009128448		2556 MISSION BLVD		EDR US Hist Cleaners
SAN DIEGO	99649671	MONITORING STATION	MISSION BAY		ERNS
SAN DIEGO	1007998926	MISSION BAY SERVICE	MISSION & VENTURA BLVD		FINDS
SAN DIEGO	2003654236		MISSION BAY		ERNS
SAN DIEGO	1008996837	CARNES HANK AUTOMOTIVE	4105 MISSION GORGE PL		EDR US Hist Auto Stat
SAN DIEGO	2008897671	OCEANSIDE POLICE DEPARTMEN	710 WEST MISSION BAY DR.		ERNS
SAN DIEGO	1008997587	MISSION SAN LUIS REY PARISH	4620 MISSION BAY OR		EDR US Hist Auto Stat
SAN DIEGO	S114662994		1617 MISSION AV		RGA LUST
SAN DIEGO	S114651985		4070 N MISSION AV		RGA LUST

City	EDR ID	Site Name	Site Address	Zip	Database(s)
SAN DIEGO	S114655661	MOBIL	502 W MISSION AV		RGA LUST
SAN DIEGO	S114702638	THRIFTY #106 (ARCO)	9811 MISSION GORGE RD		RGA LUST
SAN DIEGO	S114701262	TEXACO	1444 MISSION AV		RGA LUST
SAN DIEGO	S114690166	SHELL	5820 N MISSION GORGE RD		RGA LUST
SAN DIEGO	S114701143	TEXACO/W. MISSION RD 2110	2110 W MISSION RD		RGA LUST
SAN DIEGO	S114667106	PARAMOUNT CITRUS	1155 W MISSION AV		RGA LUST
SAN DIEGO	S114699243	TELEDYNE AERO-CAL METAL FAB	528 E MISSION RD		RGA LUST
SAN DIEGO	S114687144	SHELL OIL	1435 MISSION AV		RGA LUST
SAN DIEGO	S114697654	SUPERIOR READY MIX	1508 W MISSION RD		RGA LUST
SAN DIEGO	S114638538	JUST ANOTHER PARTNERSHIP PR	9263 MISSION GORGE RD		RGA LUST
SAN DIEGO	S114630049	H.G. FENTON PROPERTY	7243 MISSION VALLEY RD		RGA LUST
SAN DIEGO	S114618853	FALLBROOK PUBLIC UTILITY D	990 E MISSION RD		RGA LUST
SAN DIEGO	S114617725	EZ SERVE FACILITY #100800	9305 MISSION GORGE RD		RGA LUST
SAN DIEGO	S114612191	DUCHI/ROBERT SHAW CONTROLS	1375 S MISSION RD		RGA LUST
SAN DIEGO	S114566838	7-ELEVEN STORE #18977	578 E MISSION RD		RGA LUST
SAN DIEGO	S114611039	DION INTERNATIONAL	1620 W MISSION RD		RGA LUST
SAN DIEGO	S114620879	FLAGS ON MISSION	1547 MISSION AV		RGA LUST
SAN DIEGO	S105667524		MISSION BAY MARINA, SLIP 183D		CHMIRS
SAN DIEGO	1008996316	BAY SHORES MOTORS (FORD)	46008-0531 MISSION BLVD		EDR US Hist Auto Stat
SAN DIEGO	1016265243	S D C W A CAP IMP PROGRAM 4 E 1	MISSION GORGE RD AT JACKSON DR		FINDS
SAN DIEGO	2007304611		MISSION BAY		ERNS
SAN DIEGO	1016432331	AHRENS CORPORATION	5959 MISSION GORGE		FINDS
SAN DIEGO	2010947272		MISSION BAY		ERNS
SAN DIEGO	98423234		MISSION BAY QUIVIRA BASIN		ERNS
SAN DIEGO	S112915102	THE INSTITUTE OF GAS TECHNOLOGY	7760 MITCHNER AVE	92145	HAZNET
SAN DIEGO	1016426229	USN-MIRAMAR/BR MED CL	19871 MITSCHER PL		FINDS
SAN DIEGO	1008999730	MY MOTOR MART NO-2-1889-MOBIL SERVICE	21889 MOBIL SERVICE "GASOLINE STATIONS" LOGAN AV		EDR US Hist Auto Stat
SAN DIEGO	2007312577		MOBILE BAY		ERNS
SAN DIEGO	S109047147		MOLE PIER, NAVAL STATION SAN DIEGO		CHMIRS
SAN DIEGO	93344000		MOLE PIER / SAN DIEGO NAVAL STA		ERNS
SAN DIEGO	94394428		MOLE PIER 32ND ST		ERNS
SAN DIEGO	S105665393		NS MOLE PIER (PIER 9)		CHMIRS
SAN DIEGO	S109042075		MOLE PIER, NAVAL BASE SAN DIEGO	0	CHMIRS
SAN DIEGO	2000542025		MOLE PIER	0	ERNS
SAN DIEGO	2010961618		NORTH MOLE PIER		ERNS
SAN DIEGO	2000516788		MOLE PIER	0	ERNS
SAN DIEGO	S105887076		MOLE PIER 9		CHMIRS
SAN DIEGO	S114596305	CHEVRON #9-2779	696 N MOLLISON AV		RGA LUST
SAN DIEGO	S114709108	UNION #5945	691 N MOLLISON AV		RGA LUST
SAN DIEGO	S114667163	PARISER RESIDENCE	1293 N MOLLISON AV		RGA LUST
SAN DIEGO	S114699114	TED PARK CHEVRON #2	696 N MOLLISON AV		RGA LUST
SAN DIEGO	S114574565	ARCO #6061	593 N MOLLISON AV		RGA LUST
SAN DIEGO	S114599909	CHEVRON USA	696 N MOLLISON AV		RGA LUST
SAN DIEGO	S114627916	GOLSTEIN PROPERTY	1797 MONARCH RIDGE CR		RGA LUST
SAN DIEGO	1009128104	WITT LAUNDERETTE	2936 MONROD AV		EDR US Hist Cleaners
SAN DIEGO	S114592658	CARLSBAD HIGH SCHOOL	3557 MONROE ST		RGA LUST
SAN DIEGO	S114674373	RANCHO VIEJO	MONSERATE RANCHO		RGA LUST

City	EDR ID	Site Name	Site Address	Zip	Database(s)
SAN DIEGO	1009128441	ECON O-WASH LAUNDRY	5850 MONTE AZUL LN		EDR US Hist Cleaners
SAN DIEGO	1009128371	HOLLYWOOD LAUNDRY & DRY CLEANERS INC	5848 MONTE AZUL LN		EDR US Hist Cleaners
SAN DIEGO	S114613916	EL CAJON MOUNTAIN MILL SITE	EL MONTE RD		RGA LUST
SAN DIEGO	S105673599		2342 MONTE CLAIR ST.		CHMIRS
SAN DIEGO	S114666078	PACIFIC EXECUTIVE AVIATION	2450 MONTECITO RD		RGA LUST
SAN DIEGO	S106400858		MONTEGO VILLAGE, SOUTH BAY AREA		CHMIRS
SAN DIEGO	S109046333		MONTEZUMA RD AT FAIRMONT AVE		CHMIRS
SAN DIEGO	S114674143	RANCHITA STORE	37552 MONTEZUMA VALLEY		RGA LUST
SAN DIEGO	S114608081	CROWNNAIR	3753 MONTGOMERY DR.		RGA LUST
SAN DIEGO	S114656541	MONTGOMERY FIELD	3750 MONTGOMERY DR		RGA LUST
SAN DIEGO	1008998501	ROSE L F	4503 MONTROSE CT		EDR US Hist Auto Stat
SAN DIEGO	S114632845	HOFER PROPERTY	MONUMENT RD		RGA LUST
SAN DIEGO	S114632846	HOFER PROPERTY	MONUMENT RD		RGA LUST
SAN DIEGO	S105665994		MONUMENT RD		CHMIRS
SAN DIEGO	S114629560	GTE, INC.	200 N MONUMENT&DAIRY		RGA LUST
SAN DIEGO	S114629559	GTE, INC.	200 N MONUMENT&DAIRY MART		RGA LUST
SAN DIEGO	S114629467	GTE INC	200 N MONUMENT&DAIRY MART		RGA LUST
SAN DIEGO	8713208		MOONLIGHT BEACH(USCG-11TH JURISDICTION)		ERNS
SAN DIEGO	1008997524	OMER S DOUGLAS SERVICE	1877 MOORE ST		EDR US Hist Auto Stat
SAN DIEGO	1008996750	FIVE POINTS SERVICE STATION	1879 MOORE ST		EDR US Hist Auto Stat
SAN DIEGO	1008996854	THOMPSON C V	1820 MOORE ST		EDR US Hist Auto Stat
SAN DIEGO	S110980825		MOORING C-14		CHMIRS
SAN DIEGO	S105670824		MOORING PIER FOR NAVAL SHIPS		ERNS
SAN DIEGO	S114673868	RAINBOW SPECIMEN TREE FARM	MOORING PIER FOR NAVAL SHIPS		CHMIRS
SAN DIEGO	S114603373	CITY OF SAN MARCOS	9902 MORDIGAN LN		RGA LUST
SAN DIEGO	S114657461	MTDB MISSION VALLEY RAIL EXT	201 LA MOREE RD		RGA LUST
SAN DIEGO	1008997400	FELDMAN SIGNAL SERVICE	MORENA SEGMENT		RGA LUST
SAN DIEGO	1008997785	MORENA GULF GAS STATION	2005 MORENA BLVO		EDR US Hist Auto Stat
SAN DIEGO	S114657460	MTDB MISSION VALLEY RAIL EX	2505 MORENA BLVO		RGA LUST
SAN DIEGO	1008997910	HOBBS AUTO SERVICE 1420B?BLVD	MORENA SEGMENT		EDR US Hist Auto Stat
SAN DIEGO	S114624636	FUJINO LANDSCAPE	MORENA BLVD		RGA LUST
SAN DIEGO	S114722680	WINDER'S LANDSCAPE	345 MOSS ST		EDR US Hist Auto Stat
SAN DIEGO	1004443182	ATLAS HOTEL CORPORATION	345 MOSS ST		RGA LUST
SAN DIEGO	8862640		500 MOTEL CIR		FINDS
SAN DIEGO	91218737		SD MOTEL UNIT 8		ERNS
SAN DIEGO	S105675754		MOTOR POOL AREA, ADMIRAL BAKERSFIELD	92120	ERNS
SAN DIEGO	S112917281	CITY OF SAN DIEGO	MOUNT ALISAN AT GENESEE		CHMIRS
SAN DIEGO	2007318826		4255 MOUNT ALBERNATHY	92123	HAZNET
SAN DIEGO	S114678104	ROCKY HOME DAIRY INCORPORATED	3697 MOUNT FRISSELL		ERNS
SAN DIEGO	92271228		6426 MOUNT ACADIA BLVD		ERNS
SAN DIEGO	1008998806	EURO SPORT INC 9555A BLACK?RD	4932 MOUNT KAY		ERNS
SAN DIEGO	S114669938	PIPELINE CONSTRUCTORS	MOUNTAIN RD		EDR US Hist Auto Stat
SAN DIEGO	S105661193		26845 MOUNTAIN MEADOW R		RGA LUST
SAN DIEGO	S110422888		MOUTH OF PELETA CREEK AT SAN DIEGO BAY		CHMIRS
SAN DIEGO	S111757836		MOUTH OF THE BAY		CHMIRS
SAN DIEGO	S109045038		MPM 265.0 SAN DIEGO SUB, NEAR WASHINGTON ST.		CHMIRS
SAN DIEGO			MPM 266.6 AT LAUREL ST.		CHMIRS

City	EDR ID	Site Name	Site Address	Zip	Database(s)
SAN DIEGO	S105654743		MPM 265.2		CHMIRS
SAN DIEGO	S109043960		MPM 266.4 SAN DIEGO SUB		CHMIRS
SAN DIEGO	S106398536		MPM 246 SAN DIEGO SUBDIVISION		CHMIRS
SAN DIEGO	S106394687		MPM 267.0, ON THE SAN DIEGO SUBDIVISION, AT THE CROSSING AT		CHMIRS
SAN DIEGO	94367113		MSC TERMINAL		ERNS
SAN DIEGO	S107452783		MUERA MESA BLVD. AND SCRIPTS RANCH BLVD.		CHMIRS
SAN DIEGO	S112841165	SAN DIEGO UNIFIED SCHOOL DISTRICT	MUJR ALTERNATIVE	92111	HAZNET
SAN DIEGO	S108404615		1037 MUIRLAND DRIVE		CHMIRS
SAN DIEGO	S113111880	STONECREST SQUARE AUTO CENTER LLC	3690 MURPHY RD	92123	HAZNET
SAN DIEGO	S113004820	DALEY CORPORATION	2400 MURPHY CANYON RD	92120	HAZNET
SAN DIEGO	200114948		MURPHY CANYON RD		HMIRS
SAN DIEGO	98430122		8585 MURPHY CANYON RD		ERNS
SAN DIEGO	S108406804		MURPHY CANYON ONRAMP TO SB I-15		CHMIRS
SAN DIEGO	S105672122		MURPHY CANYON RD/I-15		CHMIRS
SAN DIEGO	S103442742	MURPHY-SHEPARD CANYON (KEARNY)	NE MURPHY CANYON RD		WMUDS/SWAT
SAN DIEGO	S105637916		MURPHY CANYON 3178 TEA PARTY LANE		CHMIRS
SAN DIEGO	S105637909		MURPHY CANYON		CHMIRS
SAN DIEGO	S114609032	DALEY CORPORATION	2400 MURPHY CANYON RD		RGA LUST
SAN DIEGO	S114609031	DALEY CORP	2400 MURPHY CANYON RD		RGA LUST
SAN DIEGO	S114576424	ARCO STN #121	9600 MURRAY DR		RGA LUST
SAN DIEGO	S114702901	THRIFTY (ARCO) #121	9600 MURRAY DR		RGA LUST
SAN DIEGO	S114651866	MISSION HEIGHTS	0 MURRAY CYN RD		RGA LUST
SAN DIEGO	S114629223	GROSSMONT UNION HIGH SCHOOL	1100 MURRAY DR		RGA LUST
SAN DIEGO	S114629215	GROSSMONT UNIFIED SCHOOL DI	1100 MURRAY DR		RGA LUST
SAN DIEGO	S106065177	MISSION HEIGHTS	0 MURRAY CANYON RD		RGA LUST
SAN DIEGO	S114630041	H.G. FENTON - MISSION VALLEY	7400 MURRAY CANYON RD		San Diego Co. HMMD
SAN DIEGO	S114630040	H.G. FENTON - MISSION VALLE	7400 MURRAY CANYON RD		RGA LUST
SAN DIEGO	S114629217	GROSSMONT UNION H S DISTRIC	1100 MURRAY DR		RGA LUST
SAN DIEGO	S114702666	THRIFTY #121 (ARCO)	9600 MURRAY DR		RGA LUST
SAN DIEGO	S114629212	GROSSMONT HIGH SCHOOL	1100 MURRAY DR		RGA LUST
SAN DIEGO	S114619632	FENTON/MISSION HEIGHTS	MURRAY CYN RD		RGA LUST
SAN DIEGO	S114629967	H G FENTON MATERIAL CO	7400 MURRAY CANYON RD		RGA LUST
SAN DIEGO	S114619631	FENTON/MISSION HEIGHTS	MURRAY CYN RD		RGA LUST
SAN DIEGO	93300161		MWR BOATHOUSE & MARINA BUILDING 131		ERNS
SAN DIEGO	2001010065		I-15 N		HMIRS
SAN DIEGO	S106396426		1066 N.TORRIE PINES RD.		CHMIRS
SAN DIEGO	S109043800		N/A		CHMIRS
SAN DIEGO	S100218213		I-805 NMIRA MESA O.C.		CHMIRS
SAN DIEGO	S105658229		NAASCO SHIP YARD -28TH & HARBOR DRIVE		CHMIRS
SAN DIEGO	2007305014		NAB CORANADO		ERNS
SAN DIEGO	S116362346	S	NAD CORONADO NEAR PIER 19		CHMIRS
SAN DIEGO	1008990080	MOBIL	16 NAL OIL CO 6619 LINDA VISTA RD		EDR US Hist Auto Stat
SAN DIEGO	S114655714	SOLANA BEACH FIRE DEPT	7 NAPLES ST		RGA LUST
SAN DIEGO	S114692792		102 S NARDO AV		RGA LUST
SAN DIEGO	S105650955		NAS NORTH ISLAND - GATE 2 AT THE CARRIER PIER		CHMIRS
SAN DIEGO	S114658683	NAS NORTH ISLAND	NAS NORTH ISLAND		RGA LUST

City	EDR ID	Site Name	Site Address	Zip	Database(s)
SAN DIEGO	S114658646	NAS NORTH ISLAND SITHE SOIL	NAS NORTH ISLAND		RGA LUST
SAN DIEGO	S114658632	NAS NORTH ISLAND CIRC RNWAY	NAS NORTH ISLAND		RGA LUST
SAN DIEGO	S114658620	NAS NORTH ISLAND BLDG 665	NAS NORTH ISLAND		RGA LUST
SAN DIEGO	S114658618	NAS NORTH ISLAND BLDG 660	NAS NORTH ISLAND		RGA LUST
SAN DIEGO	S114658617	NAS NORTH ISLAND BLDG 656	NAS NORTH ISLAND		RGA LUST
SAN DIEGO	S114658611	NAS NORTH ISLAND BLDG 650-1	NAS NORTH ISLAND		RGA LUST
SAN DIEGO	S114658608	NAS NORTH ISLAND BLDG 607 P	NAS NORTH ISLAND		RGA LUST
SAN DIEGO	S114658605	NAS NORTH ISLAND BLDG 489	NAS NORTH ISLAND		RGA LUST
SAN DIEGO	S114658597	NAS NORTH ISLAND BLDG 39	NAS NORTH ISLAND		RGA LUST
SAN DIEGO	S114658587	NAS NORTH ISLAND BLDG 29	NAS NORTH ISLAND		RGA LUST
SAN DIEGO	S114658584	NAS NORTH ISLAND BLDG 1481	NAS NORTH ISLAND		RGA LUST
SAN DIEGO	S114658571	NAS NORTH ISLAND (GAS STATION BLDG 454)	NAS NORTH ISLAND		RGA LUST
SAN DIEGO	S105631694		NAS / MIRAMAR EAST OF BLDG 687		CHMIRS
SAN DIEGO	S105661560		NAS NORTH ISLAND PIER 5		CHMIRS
SAN DIEGO	2006797962		NAS NORTH ISLAND		ERNS
SAN DIEGO	S105665331		NAS NO ISLAND BERTH K		CHMIRS
SAN DIEGO	S114658652	NAS NORTH ISLAND T1044/45/4	NAS NORTH ISLAND		RGA LUST
SAN DIEGO	S114658651	NAS NORTH ISLAND T1044/45/46	NAS NORTH ISLAND		RGA LUST
SAN DIEGO	S114658638	NAS NORTH ISLAND FF TANK 969	NAS NORTH ISLAND		RGA LUST
SAN DIEGO	S114658631	NAS NORTH ISLAND CIRC RNWA	NAS NORTH ISLAND		RGA LUST
SAN DIEGO	S114658619	NAS NORTH ISLAND BLDG 660	NAS NORTH ISLAND		RGA LUST
SAN DIEGO	S114658582	NAS NORTH ISLAND BLDG 1474	NAS NORTH ISLAND		RGA LUST
SAN DIEGO	S105655535		NAS SAN DIEGO, PIER 13		CHMIRS
SAN DIEGO	S106841929	USN AIR STATION-NORIS	NAS NORTH ISLAND		EMI
SAN DIEGO	S114659242	NAVAL AVIATION DEPOT BLDG 472	NAS NORTH ISLAND		RGA LUST
SAN DIEGO	S114658656	NAS NORTH ISLAND TANK 962	NAS NORTH ISLAND		RGA LUST
SAN DIEGO	S114658654	NAS NORTH ISLAND TANK 947	NAS NORTH ISLAND		RGA LUST
SAN DIEGO	S114658643	NAS NORTH ISLAND FUEL FARM	NAS NORTH ISLAND		RGA LUST
SAN DIEGO	S114658637	NAS NORTH ISLAND FF TANK 968	NAS NORTH ISLAND		RGA LUST
SAN DIEGO	S114658629	NAS NORTH ISLAND BLDG 865	NAS NORTH ISLAND		RGA LUST
SAN DIEGO	S114658628	NAS NORTH ISLAND BLDG 802 PWC	NAS NORTH ISLAND		RGA LUST
SAN DIEGO	S114658625	NAS NORTH ISLAND BLDG 739/7	NAS NORTH ISLAND		RGA LUST
SAN DIEGO	S114658624	NAS NORTH ISLAND BLDG 739/743	NAS NORTH ISLAND		RGA LUST
SAN DIEGO	S114658623	NAS NORTH ISLAND BLDG 678	NAS NORTH ISLAND		RGA LUST
SAN DIEGO	S114658592	NAS NORTH ISLAND BLDG 348	NAS NORTH ISLAND		RGA LUST
SAN DIEGO	S114658585	NAS NORTH ISLAND BLDG 1481	NAS NORTH ISLAND		RGA LUST
SAN DIEGO	S114658576	NAS NORTH ISLAND BLDG 1330	NAS NORTH ISLAND		RGA LUST
SAN DIEGO	S108405183		NAS NORTH ISLAND PIER K CORONADO ISLAND		CHMIRS
SAN DIEGO	96504781		NAS NORTH ISLAND PIER L		ERNS
SAN DIEGO	1014679345	CABRILLO POWER II LLC NORTH ISLAND GT	NAS NORTH ISLAND PIER L		FINDS
SAN DIEGO	S109042612		NAS NORIS GT BLDG 653		CHMIRS
SAN DIEGO	S114659240	NAVAL AVIATION DEPOT BLDG 44	NAS NORTH ISLAND, PIER L		RGA LUST
SAN DIEGO	S114658657	NAS NORTH ISLAND TANK 966	NAS NORTH ISLAND		RGA LUST
SAN DIEGO	S114658650	NAS NORTH ISLAND T 1044/45/	NAS NORTH ISLAND		RGA LUST
SAN DIEGO	S114658649	NAS NORTH ISLAND T 1044/45/46	NAS NORTH ISLAND		RGA LUST
SAN DIEGO	S114658645	NAS NORTH ISLAND SITHE SOIL	NAS NORTH ISLAND		RGA LUST
SAN DIEGO	S114658644	NAS NORTH ISLAND	NAS NORTH ISLAND		RGA LUST

City	EDR ID	Site Name	Site Address	Zip	Database(s)
SAN DIEGO	S114658635	NAS NORTH ISLAND FF TANK 963	NAS NORTH ISLAND		RGA LUST
SAN DIEGO	S114658630	NAS NORTH ISLAND BLDG 865	NAS NORTH ISLAND		RGA LUST
SAN DIEGO	S114658622	NAS NORTH ISLAND BLDG 678	NAS NORTH ISLAND		RGA LUST
SAN DIEGO	S114658616	NAS NORTH ISLAND BLDG 656	NAS NORTH ISLAND		RGA LUST
SAN DIEGO	S114658609	NAS NORTH ISLAND BLDG 607 PWC	NAS NORTH ISLAND		RGA LUST
SAN DIEGO	S114658607	NAS NORTH ISLAND BLDG 588	NAS NORTH ISLAND		RGA LUST
SAN DIEGO	S114658599	NAS NORTH ISLAND BLDG 426	NAS NORTH ISLAND		RGA LUST
SAN DIEGO	S114658598	NAS NORTH ISLAND BLDG 426	NAS NORTH ISLAND		RGA LUST
SAN DIEGO	S114658596	NAS NORTH ISLAND BLDG 394	NAS NORTH ISLAND		RGA LUST
SAN DIEGO	S114658593	NAS NORTH ISLAND BLDG 348	NAS NORTH ISLAND		RGA LUST
SAN DIEGO	S114658580	NAS NORTH ISLAND BLDG 1456-	NAS NORTH ISLAND		RGA LUST
SAN DIEGO	S114658577	NAS NORTH ISLAND BLDG 1330	NAS NORTH ISLAND		RGA LUST
SAN DIEGO	S114658575	NAS NORTH ISLAND BLDG 1215	NAS NORTH ISLAND		RGA LUST
SAN DIEGO	S114732090	ROSE CANYON/CAMP KEARNEY MESA	NAS MIRAMAR		RGA LF
SAN DIEGO	S105659931		NAS NORTH ISLAND, PIER K		CHMIRS
SAN DIEGO	92300464		NAS SAN DIEGO PIER 7		ERNS
SAN DIEGO	1014678650	MCAS MIRAMAR	NAS MIRAMAR BLDG 720		FINDS
SAN DIEGO	S114658653	NAS NORTH ISLAND TANK 947	NAS NORTH ISLAND		RGA LUST
SAN DIEGO	S114658642	NAS NORTH ISLAND FUEL FARM	NAS NORTH ISLAND		RGA LUST
SAN DIEGO	S114658610	NAS NORTH ISLAND BLDG 650-1	NAS NORTH ISLAND		RGA LUST
SAN DIEGO	S114658604	NAS NORTH ISLAND BLDG 489	NAS NORTH ISLAND		RGA LUST
SAN DIEGO	S114658595	NAS NORTH ISLAND BLDG 394	NAS NORTH ISLAND		RGA LUST
SAN DIEGO	S114658591	NAS NORTH ISLAND BLDG 335-3	NAS NORTH ISLAND		RGA LUST
SAN DIEGO	S114658589	NAS NORTH ISLAND BLDG 334	NAS NORTH ISLAND		RGA LUST
SAN DIEGO	S114658586	NAS NORTH ISLAND BLDG 29	NAS NORTH ISLAND		RGA LUST
SAN DIEGO	S114658583	NAS NORTH ISLAND BLDG 1474	NAS NORTH ISLAND		RGA LUST
SAN DIEGO	S114658574	NAS NORTH ISLAND BLDG 1215	NAS NORTH ISLAND		RGA LUST
SAN DIEGO	99607710		NAS NORTH ISLAND PIER K		ERNS
SAN DIEGO	1006838155	ROSE CANYON / CAMP KEARNEY MESA	NAS MIRAMAR		FINDS
SAN DIEGO	93337803		NAS NORTH ISLAND		ERNS
SAN DIEGO	94407424		NAS NORTH ISLAND BLDG 426		ERNS
SAN DIEGO	1016335325	APPLIED ENERGY-NORIS	NAS NORISL CENTRAL STEAM PLANT		ERNS
SAN DIEGO	S105666465		NAS PIER 3		FINDS
SAN DIEGO	S114651714	MIRAMAR D33-1	NAS PIER 3		CHMIRS
SAN DIEGO	S105659288		D-33-1 NAS MIRAMAR		CHMIRS
SAN DIEGO	S105673248		NAS NORTH STATION PIER K		CHMIRS
SAN DIEGO	S114659244	NAVAL AVIATION DEPOT BLDG 4	NAS NORTH ISLAND, PUMP STATION 1351		RGA LUST
SAN DIEGO	S114658655	NAS NORTH ISLAND TANK 962	NAS NORTH ISLAND		RGA LUST
SAN DIEGO	S114658640	NAS NORTH ISLAND FF TANK 970	NAS NORTH ISLAND		RGA LUST
SAN DIEGO	S114658621	NAS NORTH ISLAND BLDG 665	NAS NORTH ISLAND		RGA LUST
SAN DIEGO	S114658615	NAS NORTH ISLAND BLDG 653	NAS NORTH ISLAND		RGA LUST
SAN DIEGO	S114658614	NAS NORTH ISLAND BLDG 653	NAS NORTH ISLAND		RGA LUST
SAN DIEGO	S114658612	NAS NORTH ISLAND BLDG 652-01	NAS NORTH ISLAND		RGA LUST
SAN DIEGO	S114658606	NAS NORTH ISLAND BLDG 588	NAS NORTH ISLAND		RGA LUST
SAN DIEGO	S114658588	NAS NORTH ISLAND BLDG 334	NAS NORTH ISLAND		RGA LUST
SAN DIEGO	S114658578	NAS NORTH ISLAND BLDG 1456	NAS NORTH ISLAND		RGA LUST
SAN DIEGO	98452936		NAS NORTH ISLAND		ERNS



City	EDR ID	Site Name	Site Address	Zip	Database(s)
SAN DIEGO	99647067		NAS NORTH ISLAND PIER K		ERNS
SAN DIEGO	S105666466		NAS PIER 4		CHMIRS
SAN DIEGO	S105883790		NAS NORTH ISLAND PIER KILO		CHMIRS
SAN DIEGO	S105677913		NAS SAN DIEGO MOLE PIER		CHMIRS
SAN DIEGO	S114698584	TANK 1044/45/46	NAS NORTH ISLAND		RGA LUST
SAN DIEGO	S114658636	NAS NORTH ISLAND FF TANK 964	NAS NORTH ISLAND		RGA LUST
SAN DIEGO	S114658634	NAS NORTH ISLAND FF TANK 84	NAS NORTH ISLAND		RGA LUST
SAN DIEGO	S114658633	NAS NORTH ISLAND FF TANK 848-	NAS NORTH ISLAND		RGA LUST
SAN DIEGO	S114658627	NAS NORTH ISLAND BLDG 802 P	NAS NORTH ISLAND		RGA LUST
SAN DIEGO	S114658602	NAS NORTH ISLAND BLDG 486	NAS NORTH ISLAND		RGA LUST
SAN DIEGO	S114658600	NAS NORTH ISLAND BLDG 484	NAS NORTH ISLAND		RGA LUST
SAN DIEGO	S114658590	NAS NORTH ISLAND BLDG 335-3	NAS NORTH ISLAND		RGA LUST
SAN DIEGO	S114658579	NAS NORTH ISLAND BLDG 1456-2	NAS NORTH ISLAND		RGA LUST
SAN DIEGO	S114658570	NAS NORTH ISLAND (GAS STATI	NAS NORTH ISLAND		RGA LUST
SAN DIEGO	S114658530	NAS MIRAMAR S-16-2 RUNWAY	S-16-L NAS MIRAMAR		RGA LUST
SAN DIEGO	S105675409		NAS SAN DIEGO		CHMIRS
SAN DIEGO	S105661168		NAS NORTH ISLAND, AIRCRAFT CARRIER PIER OP		CHMIRS
SAN DIEGO	S105883768		NAS NORTH ISLAND, PIER KILO		CHMIRS
SAN DIEGO	98466948		NAS NORTH ISLAND PIER JULIETTE		ERNS
SAN DIEGO	96509532		NAS NORTH ISLAND PIER LIMA		ERNS
SAN DIEGO	99618277		NAS NORTH ISLAND / S ROAD AND ROOSEVELT RD		ERNS
SAN DIEGO	96501021		NAS NORTH ISLAND PIER L		ERNS
SAN DIEGO	92259798		NAS MARIMAR NEX GAS STATION		ERNS
SAN DIEGO	S114658658	NAS NORTH ISLAND TANK 966	NAS NORTH ISLAND		RGA LUST
SAN DIEGO	S114658641	NAS NORTH ISLAND FF TANK 97	NAS NORTH ISLAND		RGA LUST
SAN DIEGO	S114658639	NAS NORTH ISLAND FF TANK 96	NAS NORTH ISLAND		RGA LUST
SAN DIEGO	S114658613	NAS NORTH ISLAND BLDG 652-0	NAS NORTH ISLAND		RGA LUST
SAN DIEGO	S114658603	NAS NORTH ISLAND BLDG 486	NAS NORTH ISLAND		RGA LUST
SAN DIEGO	S114658601	NAS NORTH ISLAND BLDG 484	NAS NORTH ISLAND		RGA LUST
SAN DIEGO	S114658594	NAS NORTH ISLAND BLDG 39	NAS NORTH ISLAND		RGA LUST
SAN DIEGO	S114658581	NAS NORTH ISLAND BLDG 1456	NAS NORTH ISLAND		RGA LUST
SAN DIEGO	S105648073		NAS NORI, OSCAR & PAPA PIERS		CHMIRS
SAN DIEGO	S114732091	ROSE CANYON	NAS MIRAMAR		RGA LF
SAN DIEGO	S105652769		NAS SAN DIEGO - PIER 8 - USS VINCENNES		CHMIRS
SAN DIEGO	92273576		NAS MIRAMAR VAW110	92145	ERNS
SAN DIEGO	94404342		NAS NORTH ISLAND QUAY WALL MANIFOLD NO.4		ERNS
SAN DIEGO	S109041715		NAS, PIER 13		CHMIRS
SAN DIEGO	S105665681		NAS, PIER 5, BIRTH 5		CHMIRS
SAN DIEGO	S105645257		NASA PIER 12		CHMIRS
SAN DIEGO	S105649293		NASCO		CHMIRS
SAN DIEGO	S106396612		NASCO SHIP YARDS, BERTH 4		CHMIRS
SAN DIEGO	S105674475		NASCO PIER 2		CHMIRS
SAN DIEGO	S106400761		NASCO SHIP YARD, PIER 4		CHMIRS
SAN DIEGO	S105677239		NASCO SHIPYARD, SAMPSON ST. AND BELT		CHMIRS
SAN DIEGO	2003706882		NASCO SHIP YARD		ERNS
SAN DIEGO	90171286		NASCO BERTH 10		ERNS
SAN DIEGO	S105637134		NASCO-ARBOR DRIVE AND 28TH STREET BERTH 2		CHMIRS

City	EDR ID	Site Name	Site Address	Zip	Database(s)
SAN DIEGO	S105656282		NASNI MIKE PIER		CHMIRS
SAN DIEGO	99647213		NASNI PIER LIMA		ERNS
SAN DIEGO	S108402325		NASSCO SHIPYARD PIER 3		CHMIRS
SAN DIEGO	S110979231		NASSCO SHIPYARD, PIER 10		CHMIRS
SAN DIEGO	S106398844		NASSCO NAVAL SHIP YARDS		CHMIRS
SAN DIEGO	2009916592		NASSCO SHIPYARD		ERNS
SAN DIEGO	2002623247		NASSCO SHIP YARD	0	ERNS
SAN DIEGO	S105886380		NASSCO SHIP YARD DRY DOCK		CHMIRS
SAN DIEGO	S105649117		NASSCO DRY DOCK		CHMIRS
SAN DIEGO	2007327197		NASSCO SHIP YARD		ERNS
SAN DIEGO	S109047963		NASSCO SHIP YARD, BERTH 4 - SAN DIEGO BAY		CHMIRS
SAN DIEGO	S105638121		NASSCO SHIPYARD BERTH #4		CHMIRS
SAN DIEGO	2008887227		NASSCO		ERNS
SAN DIEGO	S105639165		NASSCO SHIPYARD		CHMIRS
SAN DIEGO	S106399999		NASSCO PIER		CHMIRS
SAN DIEGO	96508916		NASSO FACILITY BERTH 4		ERNS
SAN DIEGO	S112870460	WILMA VALLESE	6910 NATION GORGE	92120	HAZNET
SAN DIEGO	S114565754	1-DAY PAINT & BODY	1146 NATIONAL CITY BL		RGA LUST
SAN DIEGO	S114579985	BALL OLDS/HONDA/GMC TRUCKS	1935 NATIONAL CITY BL		RGA LUST
SAN DIEGO	S105667250		NATIONAL STEEL YARD		CHMIRS
SAN DIEGO	S114604877	COLONIAL FORD	1401 NATIONAL CITY BL		RGA LUST
SAN DIEGO	S114693211	SOUTH BAY VOLKSWAGON/SUZUKI	3131 NATIONAL CITY BL		RGA LUST
SAN DIEGO	S114721136	WESTCOTT MAZDA	2800 NATIONAL CITY BL		RGA LUST
SAN DIEGO	1008996994	CONFORTH R A	188 NATIONAL AVE		EDR US Hist Auto Stat
SAN DIEGO	1008995917	CONFORTH R A	184 NATIONAL AVE		EDR US Hist Auto Stat
SAN DIEGO	1009128807	TAYLOR S CLEANERS	26161/2 NATIONAL AVE		EDR US Hist Cleaners
SAN DIEGO	1008997604	CHULA VISTA WHEEL ALIGNMENT	355 NATIONAL AVE		EDR US Hist Auto Stat
SAN DIEGO	1009127653	NATIONAL CITY LAUNDRY	1037 NATIONAL AVE		EDR US Hist Cleaners
SAN DIEGO	1009128492	QUICK SERVICE CLEANERS	246 NATIONAL AVE		EDR US Hist Cleaners
SAN DIEGO	1009128535	MARTINEZ LEONARD	496 NATIONAL AVE		EDR US Hist Cleaners
SAN DIEGO	1008997468	STEWART F L	274 NATIONAL AVE		EDR US Hist Auto Stat
SAN DIEGO	1008997764	JERRY S SERVICE	1153 NATIONAL AVE		EDR US Hist Auto Stat
SAN DIEGO	1008998518	WILSON E E	700 NATIONAL AVE		EDR US Hist Auto Stat
SAN DIEGO	1008998146	SERVICE GARAGE	146686 NATIONAL AVE		EDR US Hist Auto Stat
SAN DIEGO	1008995802	FLINT S AUTO REPAIR	1240 NATIONAL AVE		EDR US Hist Auto Stat
SAN DIEGO	1008997073	EARL S RICHFIELD SERVICE	1090 NATIONAL AVE		EDR US Hist Auto Stat
SAN DIEGO	1008999399	HAAS DICK MOTORS INC DODGE PLYMOUTH SALES AND SERV	12207-1481 NATIONAL AVE		EDR US Hist Auto Stat
SAN DIEGO	1008990073	COTTMAN TRANSMISSION	1031 NATIONAL AVE		EDR US Hist Auto Stat
SAN DIEGO	1009127581	HOFFMAN LEO	1033 NATIONAL AVE		EDR US Hist Cleaners
SAN DIEGO	S105653735		NATIONAL STEEL AND SHIPBUILDING COMP. PIER		CHMIRS
SAN DIEGO	1009128470	DONAVON M E	1039 NATIONAL AVE		EDR US Hist Cleaners
SAN DIEGO	1008997581	NATIONAL CITY MOTORS	713 NATIONAL AVE		EDR US Hist Auto Stat
SAN DIEGO	1008997386	FALES SERVICE	1224-40 NATIONAL AVE		EDR US Hist Auto Stat
SAN DIEGO	1008996402	SPRAGUE H A	268 NATIONAL AVE		EDR US Hist Auto Stat
SAN DIEGO	1009127384	NORRIS M P	716 NATIONAL AVE		EDR US Hist Cleaners
SAN DIEGO	1008999732	NESTOR S SERVICE	1291 NATIONAL AVE		EDR US Hist Auto Stat

City	EDR ID	Site Name	Site Address	Zip	Database(s)
SAN DIEGO	1008996101	WILSON E E	698 NATIONAL AVE		EDR US Hist Auto Stat
SAN DIEGO	S105648285		NATIONAL STEEL AND SHIP BUILDING CO.		CHMIRS
SAN DIEGO	S114707148	TRUE SUZUKI	2626 NATIONAL CITY BL		RGA LUST
SAN DIEGO	S114695639	STANLEY DODGE	2829 NATIONAL CITY BL		RGA LUST
SAN DIEGO	S114623942	FRANK LINCOLN MERCURY	2400 NATIONAL CITY BL		RGA LUST
SAN DIEGO	91205403		NATIONAL STEEL AND SHIP BUILDING CO. SAN DIEGO BAY		ERNS
SAN DIEGO	1008997702	HARRIS R S	1133 NATIONAL AVE		EDR US Hist Auto Stat
SAN DIEGO	1008998728	GREEN H H	421 NATIONAL AVE		EDR US Hist Auto Stat
SAN DIEGO	1009127614	LAWTON GERTRUDE MRS	810 NATIONAL AVE		EDR US Hist Cleaners
SAN DIEGO	1008997007	SPRAGUE H A	270 NATIONAL AVE		EDR US Hist Auto Stat
SAN DIEGO	8714237		NATIONAL ANODIZING		ERNS
SAN DIEGO	1008996329	PETE & JOE REPAIR	604 NATIONAL AVE		EDR US Hist Auto Stat
SAN DIEGO	1008997488	WHEELER S UNION SERVICE	605 NATIONAL AVE		EDR US Hist Auto Stat
SAN DIEGO	1009124446	AVENUE CLEANERS	137 NATIONAL AVE		EDR US Hist Cleaners
SAN DIEGO	1008996664	SERVICE GARAGE	146 NATIONAL AVE		EDR US Hist Auto Stat
SAN DIEGO	1008995721	SEPULVEDA L S	17921/2 NATIONAL AVE		EDR US Hist Auto Stat
SAN DIEGO	1009129054	HOLLY CLEANERS	48 NATIONAL AVE		EDR US Hist Cleaners
SAN DIEGO	1009128053	HUB CLEANERS	136 NATIONAL AVE		EDR US Hist Cleaners
SAN DIEGO	S105636970		NATIONAL STEEL, 28 TH STREET		CHMIRS
SAN DIEGO	S114673644	R.C.P. COMPANY	3255 NATIONAL CITY BL		RGA LUST
SAN DIEGO	S114640136	KINGS MOTOR CARS ET AL	1900 NATIONAL CITY BL		RGA LUST
SAN DIEGO	S114660492	NEW NATIONAL POLICE STATION	2200 NATIONAL CITY BL		RGA LUST
SAN DIEGO	S114649557	MCCUNE MOTORS	2340 NATIONAL CITY BL		RGA LUST
SAN DIEGO	S114658866	NATIONAL CITY HOTEL	700 NATIONAL CITY BL		RGA LUST
SAN DIEGO	S114658864	NATIONAL CITY FORD PROPERTY	1710 NATIONAL CITY BL		RGA LUST
SAN DIEGO	S1146233990	FRANK TOYOTA	3150 NATIONAL CITY BL		RGA LUST
SAN DIEGO	S114579014	AUTO SALES INC.	1741 NATIONAL CITY BL		RGA LUST
SAN DIEGO	S114657834	N.C. PUBLIC WORKS	1243 NATIONAL CITY BL		RGA LUST
SAN DIEGO	S114656960	MOSSY NISSAN	2700 NATIONAL CITY BL		RGA LUST
SAN DIEGO	1008996251	BRADLEY J W	120 NATIONAL AVE		EDR US Hist Auto Stat
SAN DIEGO	1008998673	NATIONAL COMPETITION FOREIGN CAR REPAIR	1146 NATIONAL AVE		EDR US Hist Auto Stat
SAN DIEGO	94360463		NATIONAL STEEL 28TH STREET		ERNS
SAN DIEGO	1008997304	PAXTON AUTO AND ELECTRIC SERVICE	101 NATIONAL AVE		EDR US Hist Auto Stat
SAN DIEGO	1008995716	FULLER MOTORS (FORD)	5407-4147 NATIONAL AVE		EDR US Hist Auto Stat
SAN DIEGO	1008997688	HAL S SHELL SERVICE	199 NATIONAL AVE		EDR US Hist Auto Stat
SAN DIEGO	1008997309	HUNTER F W	904 NATIONAL AVE		EDR US Hist Auto Stat
SAN DIEGO	1008990315	TABER S SERVICE STATION	10 NATIONAL AVE		EDR US Hist Auto Stat
SAN DIEGO	1008989688	VAN DERIPE AND BIRD	705 NATIONAL AVE		EDR US Hist Auto Stat
SAN DIEGO	1009128419	CORMIER S CUSTOM DRY CLEANERS	355 NATIONAL AVE		EDR US Hist Cleaners
SAN DIEGO	1008996034	ROBBINS F C	438 NATIONAL AVE		EDR US Hist Auto Stat
SAN DIEGO	1008997629	JIM S SERVICE	804 NATIONAL AVE		EDR US Hist Auto Stat
SAN DIEGO	1008997092	SERVICE GARAGE	146934 NATIONAL AVE		EDR US Hist Auto Stat
SAN DIEGO	8714236		NATIONAL ANODIZING		ERNS
SAN DIEGO	1009130472	NIWBERRY CLEANERS	623 NATIONAL AVE		EDR US Hist Cleaners
SAN DIEGO	1008996454	DILBECK S SERVICE	419 NATIONAL AVE		EDR US Hist Auto Stat
SAN DIEGO	1008995818	RED S SERVICE	98 NATIONAL AVE		EDR US Hist Auto Stat
SAN DIEGO	1008996327	PAXTON AUTO & ELECTRIC	107 NATIONAL AVE		EDR US Hist Auto Stat

City	EDR ID	Site Name	Site Address	Zip	Database(s)
SAN DIEGO	1009128054	IMPERIAL BEACH CLEANERS	174 NATIONAL AVE		EDR US Hist Cleaners
SAN DIEGO	S114622193	FORMER COLONIAL FORD	1401 NATIONAL CITY BL		RGA LUST
SAN DIEGO	S114618982	FAR WEST BANK	1800 NATIONAL CITY BL		RGA LUST
SAN DIEGO	S114663867	ONE TEN LIQUOR	110 NATIONAL CITY BL		RGA LUST
SAN DIEGO	1008997399	VAN DERIPE & BIRD	7137-4641 NATIONAL AVE		EDR US Hist Auto Stat
SAN DIEGO	1008997573	MAY P E & SON	1299 NATIONAL AVE		EDR US Hist Auto Stat
SAN DIEGO	1008995629	MILLER OTHELIA MRS	499 NATIONAL AVE		EDR US Hist Auto Stat
SAN DIEGO	1009128340	AMERICAN CLEANERS	736 NATIONAL AVE		EDR US Hist Cleaners
SAN DIEGO	1008998727	HARTWELL G A	245 NATIONAL AVE		EDR US Hist Auto Stat
SAN DIEGO	1008990293	TRANSMISSION KING SERVICE STORES	415 NATIONAL AVE		EDR US Hist Auto Stat
SAN DIEGO	1008997768	KELLEY GLENN M	1004 NATIONAL AVE		EDR US Hist Auto Stat
SAN DIEGO	1009128975	CUMMINGS A G	1041 NATIONAL AVE	0	EDR US Hist Cleaners
SAN DIEGO	2000531195		NATIONAL STEEL YARD		ERNS
SAN DIEGO	1008989702	RIX R W	100 NATIONAL AVE		EDR US Hist Auto Stat
SAN DIEGO	1008995601	WELCH LEE	398 NATIONAL AVE		EDR US Hist Auto Stat
SAN DIEGO	1009128734	EDDIE S CLEANERS & DYERS	768 NATIONAL AVE		EDR US Hist Cleaners
SAN DIEGO	S114587279	BROWN MOTORS VOLKSWAGEN	3131 NATIONAL CITY BL		RGA LUST
SAN DIEGO	S114622837	FORMER NAT'L CITY JEEP EAGL	3000 NATIONAL CITY BL		RGA LUST
SAN DIEGO	1008995616	MAY P E	399 NATIONAL AVE		EDR US Hist Auto Stat
SAN DIEGO	1008989720	LOOMIS H S	1201 NATIONAL AVE		EDR US Hist Auto Stat
SAN DIEGO	1009129445	FIRST NATIONAL SERVICE CENTER	115 NATIONAL AVE		EDR US Hist Cleaners
SAN DIEGO	1008995711	MUSCATO TONY	77 NATIONAL AVE		EDR US Hist Auto Stat
SAN DIEGO	1009128879	BAYVIEW CLEANERS	10417-3360 NATIONAL AVE		EDR US Hist Cleaners
SAN DIEGO	1008997480	WALTON & FRENCH ASSOCIATED SERVICE	300 NATIONAL AVE		EDR US Hist Auto Stat
SAN DIEGO	1008995195	NATIONAL GARAGE & MACHINE SHOP	1040 NATIONAL AVE		EDR US Hist Auto Stat
SAN DIEGO	1008997621	HAAAS DICK MOTORS DODGE PLYMOUTH SALES ANI SERVICE	1220 NATIONAL AVE		EDR US Hist Auto Stat
SAN DIEGO	1009128065	LION CLEANERS	620 NATIONAL AVE		EDR US Hist Cleaners
SAN DIEGO	S114720537	WEBSTER PONTIAC, NATIONAL C	2601 NATIONAL CITY BL		RGA LUST
SAN DIEGO	S114579987	BALL OLDS/HONDA/GMC	1935 NATIONAL CITY BL		RGA LUST
SAN DIEGO	S114623944	FRANK LINCOLN MERCURY	2590 NATIONAL CITY BL		RGA LUST
SAN DIEGO	1008996095	NASHOLD DUDLEY	429 NATIONAL AVE		EDR US Hist Auto Stat
SAN DIEGO	1008995504	TUTWILER W J	999 NATIONAL AVE		EDR US Hist Auto Stat
SAN DIEGO	1008996512	VAN DERIPE & BIRD	705323 NATIONAL AVE		EDR US Hist Auto Stat
SAN DIEGO	1008996237	BARSCH M E	601 NATIONAL AVE		EDR US Hist Auto Stat
SAN DIEGO	1008998423	JIM S CHEVRON SERVICE	704 NATIONAL AVE		EDR US Hist Auto Stat
SAN DIEGO	1009127626	MEARS NEWTON	825 NATIONAL AVE		EDR US Hist Cleaners
SAN DIEGO	1009127885	QUICK G E	431 NATIONAL AVE		EDR US Hist Cleaners
SAN DIEGO	1009129696	TAYLOR S CLEANERS	26168 NATIONAL AVE		EDR US Hist Cleaners
SAN DIEGO	1008999104	SUPREME OIL CO	301 NATIONAL AVE		EDR US Hist Auto Stat
SAN DIEGO	1008998066	RICHFIELD SAFETY SERVICE 10,67AV	NATIONAL AVE		EDR US Hist Auto Stat
SAN DIEGO	S110417570		10 NAUTICAL MILES SOUTH WEST OF POINT LOMA	0	CHMIRS
SAN DIEGO	2000528745		45 NAUTICAL MILES FROM LAND		ERNS
SAN DIEGO	S114641771	LA JOLLA HIGH SHOOOL	750 NAUTILUS ST		RGA LUST
SAN DIEGO	S114684260	SDUSD LA JOLLA HIGH SCHOOL	750 NAUTILUS ST		RGA LUST
SAN DIEGO	99625158		NAV STA SAN DIEGO PIER 8		ERNS
SAN DIEGO	S114663577	OLF BLDG 63	NAV OUTLYING LND		RGA LUST

City	EDR ID	Site Name	Site Address	Zip	Database(s)
SAN DIEGO	91238085		NAV STA PIER FOUR		ERNS
SAN DIEGO	2004719400		NAV STA SAN DIEGO		ERNS
SAN DIEGO	99606978		NAV SUB BASE S PIER SOUTH SIDE OF PIER		ERNS
SAN DIEGO	2002595227		NAV STA SAN DIEGO	0	ERNS
SAN DIEGO	S114663581	OLF FUEL FARM	NAV OUTLYING LND		ERNS
SAN DIEGO	S114663579	OLF BLDG 8	NAV OUTLYING LND		ERNS
SAN DIEGO	98434970		NAV STA SAN DIEGO PIER 7		ERNS
SAN DIEGO	2000533778		NAV STA SAN DIEGO	0	ERNS
SAN DIEGO	2001589685		NAV STA SAN DIEGO		ERNS
SAN DIEGO	2013045006		NAV BASE SAN DIEGO		ERNS
SAN DIEGO	S114663583	OLF NEX GAS STATION	NAV OUTLYING LND		ERNS
SAN DIEGO	96509430		NAV STA SAN DIEGO PIER 2		ERNS
SAN DIEGO	96512232		NAV STA SAN DIEGO PIER 7		ERNS
SAN DIEGO	2004721618		NAV STA SAN DIEGO		ERNS
SAN DIEGO	92251246		NAV STA SAN DIEGO		ERNS
SAN DIEGO	2005616211		NAV STA SAN DIEGO PIER 8		ERNS
SAN DIEGO	S114701091	TEXACO/NAVAJO RD 2827	NAVAAL STATION 32ND ST		ERNS
SAN DIEGO	S114701432	TEXACO	2827 NAVAJO RD		ERNS
SAN DIEGO	S112827482		2827 NAVAJO RD		ERNS
SAN DIEGO	S109044450		NAVAL BASE SAN DIEGO, PIER 6		ERNS
SAN DIEGO	S111758196		US NAVAL STATION SAN DIEGO / PIER 6 / BERTH 2		ERNS
SAN DIEGO	S105668334		NAVAL BASE CORONADO PORT		ERNS
SAN DIEGO	S109043532		US NAVAL STATION		ERNS
SAN DIEGO	S110979728		NAVAL STATION 32ND, PIER 2		ERNS
SAN DIEGO	S111755404		32 ST NAVAL BASE, PIER 5		ERNS
SAN DIEGO	S109042781		NAVAL AIR STATION (QUAIL WALL 4, PIER 3-4)		ERNS
SAN DIEGO	S105660592		NAVAL STATION QUAY WALL 4		ERNS
SAN DIEGO	S110423106		NAVAL BASE POINT LOMA		ERNS
SAN DIEGO	S112829678		NAVAL BASE SAN DIEGO, PIER 1		ERNS
SAN DIEGO	S107452822		NAVAL BASE CORONADO COMPLEX, FIDDLER'S COVE MARINA - PIER B1		ERNS
SAN DIEGO	S107452828		NAVAL STATION SAN DIEGO, PIER 4, BERTH 1		ERNS
SAN DIEGO	S105883415		NAVAL STATION SAN DIEGO, 32ND ST.		ERNS
SAN DIEGO	S110980055		US NAVAL BASE CORONADO, PORT OPERATIONS BUILDING 2004 NEAR S		ERNS
SAN DIEGO	S111757295		NAVAL BASE POINT LOMA		ERNS
SAN DIEGO	S114657967	NAB CORONADO	NAVAL AMPHIB BASE		ERNS
SAN DIEGO	S114657949	NAB CORONADO IR SITE 1	NAVAL AMPHIB BASE		ERNS
SAN DIEGO	S114657947	NAB CORONADO GAS STATION 60	NAVAL AMPHIB BASE		ERNS
SAN DIEGO	S114657942	NAB CORONADO BLDG 618 DSL	NAVAL AMPHIB BASE		ERNS
SAN DIEGO	S114657904	NAB CORONADO 151, FUEL FARM	NAVAL AMPHIB BASE		ERNS
SAN DIEGO	S114657902	NAB CORONADO 149	NAVAL AMPHIB BASE		ERNS
SAN DIEGO	S107452830		NAVAL STATION SAN DIEGO/ S. OF PIER 5		ERNS
SAN DIEGO	S105631451		US NAVAL FUEL PIER, PT LOMA		ERNS
SAN DIEGO	S105666881		NAVAL STATION SAN DIEGO PIER 7		ERNS
SAN DIEGO	S105671979		NAVAL STATION SAN DIEGO, PIER 13		ERNS
SAN DIEGO	S105673956		NAVAL STATION SAN DIEGO PIER 11		ERNS

City	EDR ID	Site Name	Site Address	Zip	Database(s)
SAN DIEGO	S105639495		NAVAL FUEL SUPPLY DOCK		CHMIRS
SAN DIEGO	S110979504		NAVAL BASE SAN DIEGO PIER 8 BERTH 6		CHMIRS
SAN DIEGO	S108405327		NAVAL STATION - SAN DIEGO BAY		CHMIRS
SAN DIEGO	S105670654		NAVAL AIR STATION NORTH ISLAND, PIER KILO		CHMIRS
SAN DIEGO	S105676932		NAVAL STATION SAN DIEGO - PIER 12		CHMIRS
SAN DIEGO	S105667621		NAVAL STATION 32ND ST., PIER 5		CHMIRS
SAN DIEGO	1010726438	NAVAL AMPHIBIOUS BASE-CORONADO	NAVAL AMPHIBIOUS BASE		FINDS
SAN DIEGO	2010944155		NAVAL STATION 32 ND ST		ERNS
SAN DIEGO	2007304959		NAVAL STATION SAN DIEGO 32ND ST.		ERNS
SAN DIEGO	2010932324		NAVAL BASE SAN DIEGO LA PLAYA FUEL PIER		ERNS
SAN DIEGO	2008896698		NAVAL BASE SAN DIEGO		ERNS
SAN DIEGO	2010929730		NAVAL PIER SAN DIEGO NAVAL STATION SAN DIEGO		ERNS
SAN DIEGO	94415881		NAVAL STATION PIER 7 ????	92126	ERNS
SAN DIEGO	2011993420		NAVAL BASE SAN DIEGO		ERNS
SAN DIEGO	2007329789		NAVAL BASE		ERNS
SAN DIEGO	2011971466		NAVAL BASE SAN DIEGO		ERNS
SAN DIEGO	2008859652		NAVAL STATION NORTH ISLAND		ERNS
SAN DIEGO	1006829562	OLD MCRD REFUSE DISPOSAL AREA	NAVAL TRAINING CNTR		FINDS
SAN DIEGO	2012029222		NAVAL BASE		ERNS
SAN DIEGO	2010930358		NAVAL BASE SAN DIEGO PIER 13		ERNS
SAN DIEGO	S106392632		NAVAL STATION SAN DIEGO 32ND ST, BETWEEN PIER 1 AND 2		CHMIRS
SAN DIEGO	S105638770		US NAVAL FUEL PIER AT SAN DIEGO BAY		CHMIRS
SAN DIEGO	S112830035		32 ND NAVAL STATION, PIER 3		CHMIRS
SAN DIEGO	S104582181		NAVAL STATION SAN DIEGO		CHMIRS
SAN DIEGO	S105646532		NAVAL STATION SAN DIEGO PIER 13,		CHMIRS
SAN DIEGO	S109042604		NAVAL STATION, 32ND ST. PIER 13		CHMIRS
SAN DIEGO	S105675327		NAVAL STATION PIER 4		CHMIRS
SAN DIEGO	S109041616		NAVAL BASE SAN DIEGO PIER 2		CHMIRS
SAN DIEGO	S105668793		NAVAL STATION SAN DIEGO,		CHMIRS
SAN DIEGO	S106392097		US NAVAL STATION SAN DIEGO, PIER 6, BTWN BERTH 65 & 66		CHMIRS
SAN DIEGO	S105676922		NAVAL BASE POINT LOMA, NORTH PIER		CHMIRS
SAN DIEGO	S105657154		NAVAL AIR STATION, PIER MN		CHMIRS
SAN DIEGO	S105887509		NAVAL STATION SAN DIEGO, PIER 12		CHMIRS
SAN DIEGO	S105661603		NAVAL STATION 32ND ST PIER 8		CHMIRS
SAN DIEGO	S105674755		32 ST. NAVAL STATION, PIER 12		CHMIRS
SAN DIEGO	S109042941		NAVAL STATION SAN DIEGO / QUAY-WALL 5		CHMIRS
SAN DIEGO	S109046171		NAVAL STATION NEAR PIER 8, BUILDING 3343		CHMIRS
SAN DIEGO	S105882195		NAVAL STATION SAN DIEGO, HEAD OF PIER 7		CHMIRS
SAN DIEGO	S105654358		NAVAL STATION SAN DIEGO PIER 1		CHMIRS
SAN DIEGO	S110978482		NAVAL BASE SAN DIEGO PIER 7		CHMIRS
SAN DIEGO	S106400855		NAVAL SUPPLY CENTER, SAN DIEGO HARBOR		CHMIRS
SAN DIEGO	S108406377		NAVAL STATION, PIER 6		CHMIRS
SAN DIEGO	S107452823		NAVAL STATION PIER 13, 3600 SURFACE NAVY BLVD		CHMIRS
SAN DIEGO	S105667899		NAVAL STATION, PIER 11		CHMIRS
SAN DIEGO	S114662140	NSC - PT. LOMA ANNEX			CHMIRS
SAN DIEGO	S114657958	NAB CORONADO UST 510 BLDG 5	NAVAL SUPPLY CENTER		RGA LUST
SAN DIEGO	S114657924	NAB CORONADO BLDG 16	NAVAL AMPHIB BASE		RGA LUST
SAN DIEGO			NAVAL AMPHIB BASE		RGA LUST

City	EDR ID	Site Name	Site Address	Zip	Database(s)
SAN DIEGO	S114657922	NAB CORONADO BLDG 159	NAVAL AMPHIB BASE		RGA LUST
SAN DIEGO	S114657918	NAB CORONADO BLDG 147	NAVAL AMPHIB BASE		RGA LUST
SAN DIEGO	S114657900	NAB CORONADO 123 RENDOVA CT	NAVAL AMPHIB BASE		RGA LUST
SAN DIEGO	S111754839		NAVAL STATION 32ND STREET, PIER 8		CHMIRS
SAN DIEGO	S109046415		US NAVAL STATION SAN DIEGO USS MOBILE BAY BERTH #4		CHMIRS
SAN DIEGO	S105884580		NAVAL FIELD DEPT., POINT LOMA		CHMIRS
SAN DIEGO	S105644228		NAVAL STATION, SAN DIEGO, PIER 2		CHMIRS
SAN DIEGO	2012027144		NAVAL BASE SAN DIEGO		ERNS
SAN DIEGO	2013039555		NAVAL BASE POINT LOMA PIER N NORTH		ERNS
SAN DIEGO	2008873705		NAVAL BASE SAN DIEGO		ERNS
SAN DIEGO	1016279333	CAMP NIMITZ AREA	NAVAL TRAINING CTR		FINDS
SAN DIEGO	1009575154	SAN DIEGO NAVAL TRAINING CENTER	NAVAL TRAINING CENTER		FINDS
SAN DIEGO	2012028406		NAVAL BASE SAN DIEGO PIER 13		ERNS
SAN DIEGO	2008884778		NAVAL BASE SAN DIEGO		ERNS
SAN DIEGO	2010932206		NAVAL STATION SAN DIEGO		ERNS
SAN DIEGO	2008874634		NAVAL STATION SAN DIEGO		ERNS
SAN DIEGO	2010940505		NAVAL AIR STATION		ERNS
SAN DIEGO	2013053582		NAVAL BASE SAN DIEGO PIER 9		ERNS
SAN DIEGO	S105647888		NAVAL STATION PIER 4 NORTH SIDE		CHMIRS
SAN DIEGO	S107453937		NAVAL STATION SAN DIEGO		CHMIRS
SAN DIEGO	S106396952		US NAVAL STATION SAN DIEGO		CHMIRS
SAN DIEGO	S109047050		NAVAL STATION SAN DIEGO, 32ND ST., BETWEEN PIERS 5 AND 6		CHMIRS
SAN DIEGO	S107453936		NAVAL STATION SAN DIEGO PIER 5, BERTH 2, FPO 9662		CHMIRS
SAN DIEGO	S109045083		US NAVAL STATION		CHMIRS
SAN DIEGO	S105651774		NAVAL STATION SAN DIEGO, PIER 4, BERTH 4, FPO 9662		CHMIRS
SAN DIEGO	S105644399		NAVAL AIR STATION, NORTH ISLAND		CHMIRS
SAN DIEGO	S112830666		US NAVAL BASE, 32ND ST, PIER 4, BERTH 44		CHMIRS
SAN DIEGO	S105645097		NAVAL STATION SAN DIEGO, PIER 5		CHMIRS
SAN DIEGO	S106397564		NAVAL BASE PIER 12		CHMIRS
SAN DIEGO	S110981284		NAVAL AIR STATION, PIER K		CHMIRS
SAN DIEGO	S109047546		NAVAL STATION NORTH ISLAND		CHMIRS
SAN DIEGO	S105643364		NAVAL STATION SAN DIEGO, PIER 5-BERTH 2		CHMIRS
SAN DIEGO	S105652169		NAVAL STATION SAN DIEGO PIER 3		CHMIRS
SAN DIEGO	S111758018		NAVAL STATION SAN DIEGO - PIER 1, BERTH 1		CHMIRS
SAN DIEGO	S114000459		US NAVAL STATION AT 32ND ST. AND HARBOR DR., PIER 13		CHMIRS
SAN DIEGO	S105666246		NAVAL STATION SAN DIEGO PIER 13		CHMIRS
SAN DIEGO	S110423105		NAVAL STATION, ON 32ND STREET, PIER 3, BERTH 5		CHMIRS
SAN DIEGO	S106398648		NAVAL BASE SAN DIEGO PIER 4		CHMIRS
SAN DIEGO	S110423119		NAVAL STATION, SAN DIEGO, NEAR PIER #1		CHMIRS
SAN DIEGO	S108406674		NAVAL STATION SAN DIEGO/PIER QUAY WALL 5		CHMIRS
SAN DIEGO	S114657932	NAB CORONADO BLDG 326 & 346	NAVAL BASE GAS STATION AT 32ND STREET		CHMIRS
SAN DIEGO	S114697998	SYLVESTER ROAD & WHITE	NAVAL AMPHIB BASE		RGA LUST
SAN DIEGO	S105648380		NAVAL SUBMARINE BASE		RGA LUST
SAN DIEGO	S113999061		NAVAL STATION PIER 3		CHMIRS
SAN DIEGO	S107452819		NAVAL AIR STATION NORTH ISLAND - PIER K		CHMIRS
SAN DIEGO	S106394885		NAVAL AIR STATION NORTH ISLAND		CHMIRS
SAN DIEGO	S110423102		ON NAVAL BASE SAN DIEGO, BETWEEN PIER 10 AND PIER 11		CHMIRS
SAN DIEGO			NAVAL BASE SAN DIEGO		CHMIRS

City	EDR ID	Site Name	Site Address	Zip	Database(s)
SAN DIEGO	S112829649		NAVAL BASE, SAN DIEGO, 6TH STREET, BUILDING 3212		CHMIRS
SAN DIEGO	S116362356		NAVAL BASE SAN DIEGO, PIER 9		CHMIRS
SAN DIEGO	2010933335		NAVAL BASE SAN DIEGO PIER 7		ERNS
SAN DIEGO	2008863725		NAVAL STATION SAN DIEGO		ERNS
SAN DIEGO	2010943145		NAVAL STATION 32 ND ST		ERNS
SAN DIEGO	2008881120		NAVAL AIR STATION NORTH		ERNS
SAN DIEGO	1014670546	NAVY BASE SAN DIEGO 32ND ST NAVY EXCHANGE GAS STATION	NAVAL BASE, BLDG 3341		FINDS
SAN DIEGO	2012026620		NAVAL STATION 32 ND ST		ERNS
SAN DIEGO	2013056994		NAVAL BASE SAN DIEGO, PIER 10, BERTH 1		ERNS
SAN DIEGO	2010948342		NAVAL BASE		ERNS
SAN DIEGO	2012031851		NAVAL BASE SAN DIEGO		ERNS
SAN DIEGO	2010935443		NAVAL BASE SAN DIEGO 32ND ST, PIER # 8		ERNS
SAN DIEGO	1010691844	PACIFIC SHIP REPAIR AND FABRICATION INC	NAVAL STN SAN DIEGO QUAY WALL		FINDS
SAN DIEGO	1014670552	NAVY BASE SAN DIEGO DONNELLY HALL	NAVAL BASE, BLDG 3362		FINDS
SAN DIEGO	S113058299	MAXWELL TECHNOLOGIES SYSTEMS DIV INC	NAVAL AIR STATION MIRAMAR	92145	HAZNET
SAN DIEGO	S110980828		NAVAL BASE SAN DIEGO, NEAR PIER 2, IN THE VICINITY OF PUMP S		CHMIRS
SAN DIEGO	S109045109		NAVAL STATION SAN DIEGO, NEAR PIER 3		CHMIRS
SAN DIEGO	S109042070		NAVAL BASE SAN DIEGO, BTWN PIERS 1 & 2, ON THE QUAY WALL		CHMIRS
SAN DIEGO	S111756732		NAVAL AIR STATION NORTH ISLAND, NEAR BLDG 801		CHMIRS
SAN DIEGO	S105653045		NAVAL STATION SAN DIEGO PIER 4		CHMIRS
SAN DIEGO	S107452821		NAVAL BASE 32 ST PIER 7		CHMIRS
SAN DIEGO	S110423103		NAVAL BASE SAN DIEGO - QUAY WALL 4		CHMIRS
SAN DIEGO	S106399005		NAVAL STATION SAN DIEGO, PIER;7, BERTH 2		CHMIRS
SAN DIEGO	S111754410		NAVAL BASE SAN DIEGO, PIER 10		CHMIRS
SAN DIEGO	S105662069		NAVAL STATION PIER 11		CHMIRS
SAN DIEGO	S109043270		NAVAL STATION NORTH ISLAND, PIER JOLIET		CHMIRS
SAN DIEGO	S106389831		NAVAL AIR STATION ISLAND ADJACENT TO BUILDING 653. SAN DIEGO		CHMIRS
SAN DIEGO	S105654512		NAVAL STATION BETWEEN PIERS 11 AND 12		CHMIRS
SAN DIEGO	S113471767		NAVAL AMPHIBIOUS BASE SAN DIEGO BLDG 1204		CHMIRS
SAN DIEGO	S105883852		NAVAL STATION, PIER 4		CHMIRS
SAN DIEGO	S105884733		US NAVAL STATION, BETWEEN PIERS 3 & 4		CHMIRS
SAN DIEGO	S109044255		NAVAL BASE SAN DIEGO, PIER 13		CHMIRS
SAN DIEGO	S112830335		NAVAL STATION, PIER 6, BIRTH 1, 32ND STREET		CHMIRS
SAN DIEGO	S109046113		NAVAL BASE POINT LOMA, BERTH SOUTH SIDE OUTER MIKE PIER		CHMIRS
SAN DIEGO	S110981320		NAVAL BASE, SAN DIEGO, PIER 2		CHMIRS
SAN DIEGO	S109043312		NAVAL STATION PIER 3 BERTH 6		CHMIRS
SAN DIEGO	S105653220		NAVAL STATION, PIER 6		CHMIRS
SAN DIEGO	S105648165		NAVAL AIR STATION NORTH ISLAND.		CHMIRS
SAN DIEGO	S114657945	NAB CORONADO BLDG Q102 (P15	NAVAL AMPHIB BASE		CHA LUST
SAN DIEGO	S114657940	NAB CORONADO BLDG 510/156	NAVAL AMPHIB BASE		CHA LUST
SAN DIEGO	S114657928	NAB CORONADO BLDG 18	NAVAL AMPHIB BASE		CHA LUST
SAN DIEGO	S110423118		NAVAL STATION SAN DIEGO, PIER 6		CHMIRS
SAN DIEGO	S105661219		NAVAL BASE CORONADO		CHMIRS
SAN DIEGO	S105886389		NAVAL STATION SAN DIEGO, PIER 6		CHMIRS



City	EDR ID	Site Name	Site Address	Zip	Database(s)
SAN DIEGO	2010947688		NAVAL BASE PORT LOMA		ERNS
SAN DIEGO	201304062		NAVAL AIR STATION NORTH ISLAND PIER K		ERNS
SAN DIEGO	94379666		NAVAL SUBMARINE BASE	92126	ERNS
SAN DIEGO	1007484306	USS PELELIU LHA 5	NAVAL STN		FINDS
SAN DIEGO	1016096250	APPLIED ENERGY-32ND ST	US NAVAL STATION 32ND STREET		FINDS
SAN DIEGO	2007324217		NAVAL BASE SAN DIEGO		ERNS
SAN DIEGO	2010940277		NAVAL STATION SAN DIEGO		ERNS
SAN DIEGO	2011996599		NAVAL STATION 32ND STREET		ERNS
SAN DIEGO	2007318181		NAVAL STATION		ERNS
SAN DIEGO	1014670544	NAVY BASE SAN DIEGO PWC GAS STATION	NAVAL BASE, BLDG 305		FINDS
SAN DIEGO	2012024424		NAVAL STATION PIER 6 BERTH 1		ERNS
SAN DIEGO	2001579393		NAVAL STATION SAN DIEGO		ERNS
SAN DIEGO	2001588457		NAVAL BASE		ERNS
SAN DIEGO	2010940998		NAVAL BASE SAN DIEGO		ERNS
SAN DIEGO	2011973863		NAVAL STATION 32 STREET		ERNS
SAN DIEGO	1007484363	PIER 13	NAVAL STN 32ND ST		FINDS
SAN DIEGO	S113101980	SURFACE TECHNOLOGIES CORP	NAVAL STATION SAN DIEGO 32 ND ST	92126	HAZNET
SAN DIEGO	S111754481		NAVAL BASE S.D., PIER 10		CHMIRS
SAN DIEGO	S105675826		NAVAL STATION CORONADO, PIER L		CHMIRS
SAN DIEGO	S105652401		NAVAL STATION 32ND STREET PIER 8		CHMIRS
SAN DIEGO	S110980620		NAVAL BASE, PIER 8		CHMIRS
SAN DIEGO	S110423110		NAVAL BASE, SAN DIEGO		CHMIRS
SAN DIEGO	S110981706		NAVAL STATION SAN DIEGO		CHMIRS
SAN DIEGO	S105653065		NAVAL STATION SAN DIEGO, PIER 2		CHMIRS
SAN DIEGO	S110423108		NAVAL BASE SAN DIEGO, QUAYWALL 5		CHMIRS
SAN DIEGO	S108401211		NAVAL STATION SAN DIEGO, PIER 10 NORTH		CHMIRS
SAN DIEGO	S110981906		NAVAL BASE SAN DIEGO PIER 5		CHMIRS
SAN DIEGO	S108405729		NAVAL STATION, SAN DIEGO, QUAYWALL SIDE.		CHMIRS
SAN DIEGO	S110423104		NAVAL BASE SAN DIEGO PIER 10, BERTH 6		CHMIRS
SAN DIEGO	S105673758		NAVAL AMPHIBIOUS PIER #14		CHMIRS
SAN DIEGO	S108406221		NAVAL STATION, 32ND STREET, PIER 13		CHMIRS
SAN DIEGO	S111758031		NAVAL BASE SAN DIEGO PIER 10		CHMIRS
SAN DIEGO	S105883235		NAVAL STATION, PIER 3		CHMIRS
SAN DIEGO	S105882288		NAVAL STATION NORTH ISLAND, PIER M AND N		CHMIRS
SAN DIEGO	S105670177		NAVAL STATION SAN DIEGO, PIER 3		CHMIRS
SAN DIEGO	S114662157	NTC, COGEN FACILITY	NAVAL TRAINING CNTR		CHMIRS
SAN DIEGO	S114657951	NAB CORONADO IR SITE 3	NAVAL AMPHIB BASE		RGA LUST
SAN DIEGO	S114657916	NAB CORONADO BLDG 146	NAVAL AMPHIB BASE		RGA LUST
SAN DIEGO	S114657914	NAB CORONADO BLDG 13	NAVAL AMPHIB BASE		RGA LUST
SAN DIEGO	S114657913	NAB CORONADO BLDG 139	NAVAL AMPHIB BASE		RGA LUST
SAN DIEGO	S114657906	NAB CORONADO BLDG 1, UST 1	NAVAL AMPHIB BASE		RGA LUST
SAN DIEGO	S109045547		NAVAL STATION SAN DIEGO, SAN DIEGO BAY, PIER 3, BERTH 1		CHMIRS
SAN DIEGO	S111758290		NAVAL STATION 32ND STREET, PIER 7, BERTH 1		CHMIRS
SAN DIEGO	S110981868		NAVAL BASE CORONADO		CHMIRS
SAN DIEGO	2004727134		NAVAL STAION SAN DIEGO		ERNS
SAN DIEGO	2012005936		NAVAL BASE SAN DIEGO		ERNS
SAN DIEGO	2001571881		NAVAL STATION		ERNS

City	EDR ID	Site Name	Site Address	Zip	Database(s)
SAN DIEGO	2008882731		NAVAL STATION 32ND STREET		ERNS
SAN DIEGO	2010958622		NAVAL BASE CORONADO		ERNS
SAN DIEGO	2010956161		NAVAL STATION SAN DIEGO		ERNS
SAN DIEGO	2009896698		NAVAL BASE SAN DIEGO		ERNS
SAN DIEGO	2001574892		NAVAL STATION		ERNS
SAN DIEGO	2010927683		NAVAL BASE PIER 13		ERNS
SAN DIEGO	2001584245		NAVAL AIR STATION NORTH ISLAND		ERNS
SAN DIEGO	2009912307		NAVAL STATION SAN DIEGO		ERNS
SAN DIEGO	2010943512		NAVAL STATION SAN DIEGO		ERNS
SAN DIEGO	2008870980		NAVAL STATION SAN DIEGO		ERNS
SAN DIEGO	S110982523		NAVAL BASE SAN DIEGO, PIER 2		CHMIRS
SAN DIEGO	S105675273		NAVAL BASE POINT LOMA: 140 SYLVESTER RD.		CHMIRS
SAN DIEGO	S114001265		NAVAL AMPHIBIOUS BASE CORONADO BETWEEN PIERS 10-11.		CHMIRS
SAN DIEGO	S110423114		NAVAL STATION SAN DIEGO PIER 6		CHMIRS
SAN DIEGO	S110981674		US NAVAL BASE SAN DIEGO PIER 2		CHMIRS
SAN DIEGO	S105645360		NAVAL BASE SAN DIEGO, PIER 2		CHMIRS
SAN DIEGO	S105677612		NAVAL BASE 32ND ST. PIER 4		CHMIRS
SAN DIEGO	S110979082		NAVAL BASE SAN DIEGO		CHMIRS
SAN DIEGO	S114697997	SYLVESTER ROAD & WHITE	NAVAL SUB BASE		RGALUST
SAN DIEGO	S105668336		NAVAL STATION PIER 6		CHMIRS
SAN DIEGO	S105664934		NAVAL FISC PIER		CHMIRS
SAN DIEGO	S105659193		NAVAL STATION NORTH ISLAND		CHMIRS
SAN DIEGO	S105659415		NAVAL STATION NORTH ISLAND PIER K		CHMIRS
SAN DIEGO	S105659394		NAVAL NORTH ISLAND, PIER K		CHMIRS
SAN DIEGO	S109041915		NAVAL STATIONS SAN DIEGO/32ND ST.		CHMIRS
SAN DIEGO	S105677147		NAVAL BASE, PIER 9		CHMIRS
SAN DIEGO	S105669403		NAVAL STATION 32ND ST		CHMIRS
SAN DIEGO	S105667763		NAVAL STATION 32ND ST PIER 12		CHMIRS
SAN DIEGO	S105635941		NAVAL STATION 32ND ST PIER 7 BERTH 2		CHMIRS
SAN DIEGO	S105676118		NAVAL BASE 32ND ST. PIER 2		CHMIRS
SAN DIEGO	S110980130		NAVAL AMPHIBIOUS BASE PIER 6 THROUGH 12		CHMIRS
SAN DIEGO	S111757999		NAVAL BASE SAN DIEGO PIER 6		CHMIRS
SAN DIEGO	S107452829		NAVAL STATION SAN DIEGO, PIER 7		CHMIRS
SAN DIEGO	S107452826		NAVAL STATION SAN DIEGO, PIER #5		CHMIRS
SAN DIEGO	S114657960	NAB CORONADO UST 600	NAVAL AMPHIB BASE		RGALUST
SAN DIEGO	S114657936	NAB CORONADO BLDG 341	NAVAL AMPHIB BASE		RGALUST
SAN DIEGO	1014678982	USN NAVAL MEDICAL CENTER	NAVAL MEDICAL CTR BLDG #13		FINDS
SAN DIEGO	2009922807		NAVAL STATION SAN DIEGO		ERNS
SAN DIEGO	1010689127	BAE SYSTEMS NASNI	NAVAL AIR ST N ISLAND JULIETTE		FINDS
SAN DIEGO	2012001141		NAVAL BASE SAN DIEGO		ERNS
SAN DIEGO	2012014829		NAVAL PIER #6 AND 8		ERNS
SAN DIEGO	2012008287		NAVAL STATION SAN DIEGO		ERNS
SAN DIEGO	2011995159		NAVAL BASE SAN DIEGO		ERNS
SAN DIEGO	1007484307	USS NIMITZ CVN 68	NAVAL AIR STN		FINDS
SAN DIEGO	2012011558		NAVAL STATION SAN DIEGO		ERNS
SAN DIEGO	2009897835		NAVAL SUPPLY CENTER (FISK)		ERNS
SAN DIEGO	S105670231		NAVAL STATION 32ND STREET		CHMIRS

City	EDR ID	Site Name	Site Address	Zip	Database(s)
SAN DIEGO	S105645892		NAVAL AIR STATION NORTH ISLAND PIER MN		CHMIRS
SAN DIEGO	S109043549		NAVAL STATION SAN DIEGO BETWEEN PIERS 7 AND 8		CHMIRS
SAN DIEGO	S105666793		NAVAL STATION, PIER 5		CHMIRS
SAN DIEGO	S1090422226		NAVAL STATION SAN DIEGO PIER 10		CHMIRS
SAN DIEGO	S1056665848		NAVAL STATION SAN DIEGO PIER 5		CHMIRS
SAN DIEGO	S109044241		NAVAL STATION SAN DIEGO PIER 3 BERTH 5		CHMIRS
SAN DIEGO	S111753595		NAVAL BASE SAN DIEGO		CHMIRS
SAN DIEGO	S111756796		NAVAL AIR STATION NORTH ISLAND		CHMIRS
SAN DIEGO	S105639170		NAVAL STATION SAN DIEGO PIER 2		CHMIRS
SAN DIEGO	S105630957		NAVAL STATION 32ND STREET PIER 3		CHMIRS
SAN DIEGO	S112829133		NAVAL STATION 32ND STREET, PIER 10 BERTH 5		CHMIRS
SAN DIEGO	S108405736		NAVAL AMPHIBIOUS BASE, BLDG 607		CHMIRS
SAN DIEGO	S104582894		NAVAL AIR STATION		CHMIRS
SAN DIEGO	S105882328		NAVAL STATION SAN DIEGO, PIER 4 BERTH 5		CHMIRS
SAN DIEGO	S110423115		NAVAL STATION SAN DIEGO, CLAY WALL 4		CHMIRS
SAN DIEGO	S114731008	OLD MCRD REFUSE DISPOSAL AREA	NAVAL TRAINING CNTR		CHMIRS
SAN DIEGO	S114657956	NAB CORONADO UST 1022	NAVAL AMPHIB BASE		CHMIRS
SAN DIEGO	S114657954	NAB CORONADO P078, ROICC	NAVAL AMPHIB BASE		CHMIRS
SAN DIEGO	S114657926	NAB CORONADO BLDG 17	NAVAL AMPHIB BASE		CHMIRS
SAN DIEGO	S114657920	NAB CORONADO BLDG 154	NAVAL AMPHIB BASE		CHMIRS
SAN DIEGO	S114657910	NAB CORONADO BLDG 111	NAVAL AMPHIB BASE		CHMIRS
SAN DIEGO	S114657908	NAB CORONADO BLDG 1017 DSL	NAVAL AMPHIB BASE		CHMIRS
SAN DIEGO	S109043451		US NAVAL BASE PIER 2		CHMIRS
SAN DIEGO	S109047830		NAVAL STATION SAN DIEGO, PIER 5, BERTH 2		CHMIRS
SAN DIEGO	2010956179		NAVAL BASE SAN DIEGO		ERNS
SAN DIEGO	2013044471		NAVAL AIR STATION NORTH ISLAND PIER J		ERNS
SAN DIEGO	2012000017		NAVAL STATION SAN DIEGO		ERNS
SAN DIEGO	1010688491	NASNI MIXED WASTE STORAGE FACILITY	NAVAL AIR STATION NORTH ISLAND		FINDS
SAN DIEGO	2013057610		NAVAL AMPHIBIOUS BASE CORONADO BETWEEN PIERS 10 & 11		ERNS
SAN DIEGO	2012002662		NAVAL BASE CORONADO		ERNS
SAN DIEGO	2008912307		NAVAL STATION SAN DIEGO		ERNS
SAN DIEGO	2012009022		NAVAL BASE SAN DIEGO PIER 13		ERNS
SAN DIEGO	2008876346		NAVAL STATION SAN DIEGO		ERNS
SAN DIEGO	2013037663		NAVAL BASE SAN DIEGO PIER 3		ERNS
SAN DIEGO	2008897835		NAVAL SUPPLY CENTER (FISK)		ERNS
SAN DIEGO	2008875094		NAVAL BASE SAN DIEGO		ERNS
SAN DIEGO	1007484305	USS MOBILE BAY CG 53	NAVAL STN		FINDS
SAN DIEGO	S109044957		NAVAL STATION SAN DIEGO, PIER 4 BERTH 4		CHMIRS
SAN DIEGO	S105677616		NAVAL STATION ON HARBOR DRIVE, PIER 6		CHMIRS
SAN DIEGO	S106400514		NAVAL STATION SAN DIEGO, PIER 7		CHMIRS
SAN DIEGO	S106397146		NAVAL AIR STATION NORTH ISLAND, BUILDING 312		CHMIRS
SAN DIEGO	S110979791		NAVAL BASE SAN DIEGO, PIER 2 ,BERTH 1		CHMIRS
SAN DIEGO	S105667911		NAVAL STATION, BERTH 2		CHMIRS
SAN DIEGO	S109044090		NAVAL STATION SAN DIEGO, SOUTH SIDE OF PIER 3		CHMIRS
SAN DIEGO	S110978814		NAVAL BASE SAN DIEGO 32ND STREET PIER 8		CHMIRS
SAN DIEGO	S105662041		NAVAL AIR STATION NORTH ISLAND, BUILDING 397		CHMIRS
SAN DIEGO	S114662158	NTC, COGEN FACILITY	NAVAL TRAINING CN		CHMIRS
					RGA LUST

City	EDR ID	Site Name	Site Address	Zip	Database(s)
SAN DIEGO	S105670553		NAVAL AMPHIBIOUS BASE, PIER BEHIND BUILDING #332		CHMIRS
SAN DIEGO	S107453935		US NAVAL BASE		CHMIRS
SAN DIEGO	S105670193		NAVAL STATION SAN DIEGO, PIER 9		CHMIRS
SAN DIEGO	S110423112		NAVAL STATION		CHMIRS
SAN DIEGO	S109048088		NAVAL BASE SAN DIEGO, BERTH 1 AT PIER 6 AND 7		CHMIRS
SAN DIEGO	S114657938	NAB CORONADO BLDG 346SUMP 3	NAVAL AMPHIB BASE		RGA LUST
SAN DIEGO	S114657934	NAB CORONADO BLDG 326	NAVAL AMPHIB BASE		RGA LUST
SAN DIEGO	S107452824		NAVAL STATION SAN DIEGO		CHMIRS
SAN DIEGO	S105650430		NAVAL AIR STATION NORTH ISLAND PIER		CHMIRS
SAN DIEGO	S114584818	BLDG. 140	NAVAL SUBMARINE BASE		RGA LUST
SAN DIEGO	S105883407		NAVAL STATION SAN DIEGO, BETWEEN BUOYS 26A AND 28		CHMIRS
SAN DIEGO	S106397179		NAVAL SUPPLY CENTER, PIER 180		CHMIRS
SAN DIEGO	S110423116		NAVAL STATION SAN DIEGO, PIER 1 BERTH 5		CHMIRS
SAN DIEGO	S109041605		NAVAL STATION SAN DIEGO / PIER 5		CHMIRS
SAN DIEGO	S110423107		NAVAL BASE SAN DIEGO, PIER 8		CHMIRS
SAN DIEGO	S105648669		NAVAL PIERS 3 AND 4		CHMIRS
SAN DIEGO	S105662080		NAVAL STATION PIER 13		CHMIRS
SAN DIEGO	S111756562		NAVAL BASE SAN DIEGO, PIER 10, BERTH 1		CHMIRS
SAN DIEGO	S105635474		NAVAL SUBMARINE BASE ( SUBBASE)		CHMIRS
SAN DIEGO	S110977877		NAVAL BASE SAN DIEGO PIER 13		CHMIRS
SAN DIEGO	S105882648		NAVAL STATION PORT OPS		CHMIRS
SAN DIEGO	S105677150		NAVAL BASE, PIER 8		CHMIRS
SAN DIEGO	S112827669		NAVAL STATION SAN DIEGO - 32ND STREET		CHMIRS
SAN DIEGO	S109047923		NAVAL STATION 32 STREET PIER 7		CHMIRS
SAN DIEGO	S111758335		NAVAL STATION SAN DIEGO PIER 10		CHMIRS
SAN DIEGO	S116362392		NAVAL BASE SAN DIEGO, PIER 4		CHMIRS
SAN DIEGO	S111758355		NAVAL BASE SAN DIEGO - PIER 3		CHMIRS
SAN DIEGO	2008869386		NAVAL AIR STATION NORTH ISLAND		ERNS
SAN DIEGO	2005632449		NAVAL BASE SAN DIEGO		ERNS
SAN DIEGO	2012034120		NAVAL STATION 32ND ST		ERNS
SAN DIEGO	2011978124		NAVAL STATION SAN DIEGO		ERNS
SAN DIEGO	2008870914		NAVAL STATION		ERNS
SAN DIEGO	2004733187		NAVAL BASE CORONADO COMPLEX		ERNS
SAN DIEGO	2010955972		NAVAL BASE CORONADO		ERNS
SAN DIEGO	1007484304	USS BELLEAU WOOD LHA 3	NAVAL STN		FINDS
SAN DIEGO	2010944844		NAVAL AMPHIBIOUS BASE		ERNS
SAN DIEGO	2007309022		NAVAL BASE POINT LOMA		ERNS
SAN DIEGO	2010942403		NAVAL BASE SAN DIEGO		ERNS
SAN DIEGO	2008892896		AT NAVAL STATION SAN DIEGO		ERNS
SAN DIEGO	2008882900		NAVAL BASE SAN DIEGO		ERNS
SAN DIEGO	1014673919	CONTINENTAL MARITIME OF SAN DIEGO	NAVAL AMPHIBIOUS BASE		FINDS
SAN DIEGO	91239748		NAVAMPHIBASE CORONADO		ERNS
SAN DIEGO	S105657826		NAVAL STATION PIER 1		CHMIRS
SAN DIEGO	S107452833		NAVAL AIRSTATION NORTH ISLAND KILO PIER		CHMIRS
SAN DIEGO	S105654659		NAVAL BASE 32ND AVE		CHMIRS
SAN DIEGO	S106400756		NAVAL STATION SAN DIEGO PIER 13		CHMIRS
SAN DIEGO	S106396941		NAVAL FUEL FACILITY, FUEL PIER.		CHMIRS

City	EDR ID	Site Name	Site Address	Zip	Database(s)
SAN DIEGO	S107452832		NAVEL AIRSTATION NORTH ISLAND		CHMIRS
SAN DIEGO	S108406182		US NAVSTA SAN DIEGO		CHMIRS
SAN DIEGO	2003640792		NAVSTA SAN DIEGO		ERNS
SAN DIEGO	93331299		NAVSTA SAN DIEGO PIER 8		ERNS
SAN DIEGO	94369486		NAVSTA SAN DIEGO PIER 12		ERNS
SAN DIEGO	94399155		NAVSTA SAN DIEGO 32ND ST PIER 6		ERNS
SAN DIEGO	96505167		US NAVSTA SAN DIEGO PIERS 11,12,13,14		ERNS
SAN DIEGO	2011963726		US NAVSTA SAN DIEGO	0	ERNS
SAN DIEGO	2000540886		US NAVSTA SAN DIEGO		ERNS
SAN DIEGO	2004720114		US NAVSTA SAN DIEGO		ERNS
SAN DIEGO	93328736		NAVSTA SAN DIEGO PIER 12		ERNS
SAN DIEGO	93348587		NAVSTA SAN DIEGO BUILDING 305		ERNS
SAN DIEGO	S105676173		NAVSTA SAN DIEGO PIER 3		ERNS
SAN DIEGO	2001587765		NAVSTA SAN DIEGO		CHMIRS
SAN DIEGO	93311555		NAVSTA SAN DIEGO 32ND ST		ERNS
SAN DIEGO	2009913729		US NAVSTA SAN DIEGO		ERNS
SAN DIEGO	96506220		NAVSTA SAN DIEGO PIER 8		ERNS
SAN DIEGO	96515266		NAVSTA SAN DIEGO 32ND ST QUAYWALL SOUTH #1		ERNS
SAN DIEGO	96497187		NAVSTA SAN DIEGO PIER 12, 13, 14		ERNS
SAN DIEGO	92285743		NAVSTA SAN DIEGO 2ND STREET		ERNS
SAN DIEGO	2007303388		US NAVSTA SAN DIEGO		ERNS
SAN DIEGO	93325727		NAVSTA SAN DIEGO		ERNS
SAN DIEGO	93331422		NAVSTA SAN DIEGO PIER 12		ERNS
SAN DIEGO	2008913729		NAVSTA NORTH ISLAND BLDG 788		ERNS
SAN DIEGO	2001561529		US NAVSTA SAN DIEGO		ERNS
SAN DIEGO	93304634		NAVSTA SAN DIEGO		ERNS
SAN DIEGO	94396372		NAVSTA SAN DIEGO PIER 8		ERNS
SAN DIEGO	94389914		NAVSTA SAN DIEGO PIER 11		ERNS
SAN DIEGO	2004715868		NAVSTA CORANADO PIER NO.OP		ERNS
SAN DIEGO	93329030		US NAVSTA SAN DIEGO		ERNS
SAN DIEGO	2003633956		NAVSTA SAN DIEGO PIER 3		ERNS
SAN DIEGO	2004710756		US NAVSTA SAN DIEGO		ERNS
SAN DIEGO	2002590883		NAVSTA 32ND STREET		ERNS
SAN DIEGO	99629652		NAVSTA SAN DIEGO	0	ERNS
SAN DIEGO	2005613520		NAVSTA SAN DIEGO PIER 3 BERTH 1		ERNS
SAN DIEGO	96488815		US NAVSTA SAN DIEGO		ERNS
SAN DIEGO	S111752810		NAVSTA SAN DIEGO		ERNS
SAN DIEGO	93302489		NAVSTA SAN DIEGO PIER 10 BERTH 6		ERNS
SAN DIEGO	96488814		NAVSTA SAN DIEGO		ERNS
SAN DIEGO	2001560484		US NAVSTA SAN DIEGO		CHMIRS
SAN DIEGO	2003639529		NAVSTA SAN DIEGO		ERNS
SAN DIEGO	94395859		NAVSTA SAN DIEGO PIER 7 SOUTHSIDE		ERNS
SAN DIEGO	94375140		NAVSTA SAN DIEGO PIER 2		ERNS
SAN DIEGO	2000543785		US NAVSTA SAN DIEGO	0	ERNS
SAN DIEGO	2001562632		US NAVSTA SAN DIEGO		ERNS
SAN DIEGO	93335227		NAVSTA SAN DIEGO PIER 11		ERNS
SAN DIEGO	2004725219		US NAVSTA SAN DIEGO		ERNS

City	EDR ID	Site Name	Site Address	Zip	Database(s)
SAN DIEGO	2005626980		US NAVSTA SAN DIEGO		ERNS
SAN DIEGO	2005630374		US NAVSTA SAN DIEGO		ERNS
SAN DIEGO	2002630415		NAVSTA SAN DIEGO	0	ERNS
SAN DIEGO	96507394		NAVSTA SAN DIEGO PIER 2		ERNS
SAN DIEGO	94400152		NAVSTA SAN DIEGO 32ND ST		ERNS
SAN DIEGO	98463100		NAVSTA PIER EIGHT		ERNS
SAN DIEGO	92256886		NAVSTA SAN DIEGO BLDG 379		ERNS
SAN DIEGO	96501425		NAVSTA SAN DIEGO PIER 4 BERTH 44		ERNS
SAN DIEGO	2005612097		US NAVSTA SAN DIEGO		ERNS
SAN DIEGO	92269688		NAVSTA SAN DIEGO PIER 4		ERNS
SAN DIEGO	93321574		NAVSTA SAN DIEGO PIER 9		ERNS
SAN DIEGO	S105676021		US NAVSTA		CHMIRS
SAN DIEGO	S106398790		NAVSTA PIER 13, SOUTH SIDE		CHMIRS
SAN DIEGO	93300650		NAVSTA SAN DIEGO 32ND ST		ERNS
SAN DIEGO	96517545		NAVSTA SAN DIEGO PIER 13, BERTH 5 NORTH		ERNS
SAN DIEGO	2001555310		NAVSTA SAN DIEGO		ERNS
SAN DIEGO	2001559875		NAVSTA SAN DIEGO		ERNS
SAN DIEGO	92286890		NAVSTA SAN DIEGO PIER 3		ERNS
SAN DIEGO	97406367		NAVSTA SAN DIEGO PIER 5		ERNS
SAN DIEGO	94372720		NAVSTA SAN DIEGO 32ND STREET PIER NO.3		ERNS
SAN DIEGO	94373243		NAVSTA SAN DIEGO PIER 8		ERNS
SAN DIEGO	S105672784		NAVSTA, PIER 6 BERTH 6		CHMIRS
SAN DIEGO	1016218168	USCG MOORINGS BALLAST POINT	NAVSUBBASE BALLAST POINT		FINDS
SAN DIEGO	S105668176		NAVY NORTH ISLAND, PIER K		CHMIRS
SAN DIEGO	S109046621		NAVY BASE SAN DIEGO DOCK AREA PIER 12, NORTHSIDE		CHMIRS
SAN DIEGO	S105652493		NAVY SUBMARINE BASE, SAN DIEGO		CHMIRS
SAN DIEGO	98453093		NAVY PIER ROSE CRANS POINT LOMA FUEL PIER		ERNS
SAN DIEGO	S105677752		NAVY MED CENTER, BLDG 26		CHMIRS
SAN DIEGO	S110424527		US NAVY PT LOMA FUEL PIER 180		CHMIRS
SAN DIEGO	S105633909		NAVY STATION SAN DIEGO PIER 13		CHMIRS
SAN DIEGO	2013050110		NAVY BASE CORONADO AMP		ERNS
SAN DIEGO	S114000057		NAVY BASE CORONADO AMP		CHMIRS
SAN DIEGO	S106398738		NAVY BASE SAN DIEGO PIER 6		CHMIRS
SAN DIEGO	S108401507		NAVY SAN DIEGO		CHMIRS
SAN DIEGO	S105654635		US NAVY PIER ROSECRANS		ERNS
SAN DIEGO	2001589626		NAVY BASE SAN DIEGO		ERNS
SAN DIEGO	91205645		US NAVY PUB WORKS CENTER NAS SAN DIEGO		ERNS
SAN DIEGO	94401234		NAVY STATION PIER 13	92126	ERNS
SAN DIEGO	S106399998		32 ST. NAVY STATION		CHMIRS
SAN DIEGO	S108403219		NAVY BASE, PIER 13		CHMIRS
SAN DIEGO	S105641697		NAVY FUEL PIER SAN DIEGO HARBOR		CHMIRS
SAN DIEGO	90181516		U.S. NAVY FUEL PIER		ERNS
SAN DIEGO	90175753		NAVY FUEL DEPOT		ERNS
SAN DIEGO	99607878		NAVY SUB BASE BETWEEN PIERS M AND S		ERNS
SAN DIEGO	S105661840		NAVY REFUELING PIERS, WEST OF SHELTER ISLAND		CHMIRS
SAN DIEGO	S105637023		US NAVY FUEL PIER, NEAR BALLAST POINT		CHMIRS
SAN DIEGO	1014670551	NAVY BASE SAN DIEGO AUTO HOBBY SHOP	NAVY BASE SAN DIEGO, BLDG 3234		FINDS

City	EDR ID	Site Name	Site Address	Zip	Database(s)
SAN DIEGO	S105665204		NAVY BASE POINT LOMA, SIERRA PIER		CHMIRS
SAN DIEGO	91236026		NAVY AMPHIBIOUS BASE BETWEEN PIERS 14 AND 15		ERNS
SAN DIEGO	92268477		NAVY SUB BASE SAN DIEGO FLOATING DRY DOCK		ERNS
SAN DIEGO	91225792		NAVY AMPHIBIOUS BASE AT THE REPAIR RAMP		ERNS
SAN DIEGO	94360125		NAVY FUEL FARM POINT LOMA		ERNS
SAN DIEGO	S111755571		NAVY STATION, SAN DIEGO HARBOR, QUAY WALL #7 NORTH		CHMIRS
SAN DIEGO	S105672680		NAVY SUB BASE #158 ON WHITE RD.		CHMIRS
SAN DIEGO	2010933888		NAVY BASE USS PELELIEU		ERNS
SAN DIEGO	S105658226		NB115 JUST NORTH OF MERCURY		CHMIRS
SAN DIEGO	1014673652	NAVY BASE SAN DIEGO 28TH STREET NAVY EXCHANGE GAS STATION	NBSD, BLDG 3156		FINDS
SAN DIEGO	S114730658	NCCOSC SAN DIEGO	NCCOSC SAN DIEGO		RGA LF
SAN DIEGO	1014674772	NCCOSC SAN DIEGO	NCCOSC SAN DIEGO		FINDS
SAN DIEGO	S105671496		NEAR PIER M, NAVY NORTH ISLAND.		CHMIRS
SAN DIEGO	S112829072		NEAR THE FAA CONTROL TOWER @ LINDBERGH FIELD INTERNATIONAL A		CHMIRS
SAN DIEGO	S105644056		NEAR CONVOY COURT		CHMIRS
SAN DIEGO	S113471774		NEAR THE KP KELCO PIER		CHMIRS
SAN DIEGO	1006838099	DEXTER CANYON DISPOSAL SITE	NEAR SAN VICENTE RES		FINDS
SAN DIEGO	S106396559		NEAR BLDG. 8200, MARINE CORP AIR STATION, MIRAMAR	92145	CHMIRS
SAN DIEGO	S103320869	GILLESPIE FIELD	NEAR GILLESPIE FIELD		WMUDS/SWAT
SAN DIEGO	S107452916		NEAR BUOY 7 & 8		CHMIRS
SAN DIEGO	S105665362		NEAR THE VICINITY OF PIER 9		CHMIRS
SAN DIEGO	S107452938		NEAR THE CORONADO BAY BRIDGE		CHMIRS
SAN DIEGO	S107452913		NEAR 1551 SHELTER ISLAND DRIVE		CHMIRS
SAN DIEGO	S105886395		NEAR PIER 4, NAVAL STATION, SAN DIEGO		CHMIRS
SAN DIEGO	8870181		NEAR THE END OF ROSELLE STREET;ABOUT 100FT NORTH OF FRONT OF		ERNS
SAN DIEGO	S110423192		NEAR CABRILLO ISLAND MARINA		CHMIRS
SAN DIEGO	S108402269		NEAR MARINA CORTEZ		CHMIRS
SAN DIEGO	S109044123		NEAR PIER 3, SAN DIEGO HARBOR		CHMIRS
SAN DIEGO	S109042547		NEAR CLAYWALL #8		CHMIRS
SAN DIEGO	S105649822		NEAR BOUY 5,6,7 & 8 OF SAN DIEGO BAY		CHMIRS
SAN DIEGO	S109041711		NEAR PIER 5, NAVAL STATION SAN DIEGO		CHMIRS
SAN DIEGO	S105671370		NEAR THE USS DULUTH, PIER #3 NORTH		CHMIRS
SAN DIEGO	S114727105	DEL MAR DUMP	NEAR FAIRGROUNDS		RGA LF
SAN DIEGO	2001560488		NEAR SUMMERFIELD		ERNS
SAN DIEGO	S105677908		NEAR PIER 8		CHMIRS
SAN DIEGO	S105666588		NEAR PIER #5		CHMIRS
SAN DIEGO	S105886287		NEAR THE 32ND ST. NAVAL STATION, IN THE BAY		CHMIRS
SAN DIEGO	2011993840		NEAR PACIFIC HWY AND WASHINGTON ST.		ERNS
SAN DIEGO	S108400871		NEAR B STREET PIER		CHMIRS
SAN DIEGO	S103320911	MAY BE PARADISE OR JAMACHE LAN	NEAR SWEETWATER RESERVOIR		WMUDS/SWAT
SAN DIEGO	S105670896		NEAR PIER 3 AT THE PRIDE OF SAN DIEGO DRY DOCK		CHMIRS
SAN DIEGO	S105646942		NEAR ENTRANCE OF SOUTH BAY BOAT YARD		CHMIRS
SAN DIEGO	S105882938		NEAR PIER 9		CHMIRS
SAN DIEGO	S106400765		NEAR 10TH STREET PIER		CHMIRS

City	EDR ID	Site Name	Site Address	Zip	Database(s)
SAN DIEGO	S110980648		NEAR THE MOLE PIER/ PIER 9 AT SAN DIEGO HARBOR		CHMIRS
SAN DIEGO	S107452930		NEAR PIER KILO, NAVY NORTH ISLAND NAVAL STATION		CHMIRS
SAN DIEGO	2000544189		NEAR SHELTER ISLAND MARINA	0	ERNS
SAN DIEGO	2007313897		NEAR THE 10TH AVE. MARINE TERMINAL		ERNS
SAN DIEGO	93334547		NEAR BALLAST POINT		ERNS
SAN DIEGO	93303398		NEAR MOLE PIER AT THE NAVY BASE		ERNS
SAN DIEGO	S106394417		NEAR SUMMERFIELD, SOUTH OF RIOS DR. IN THE STREAM THAT RUNS		CHMIRS
SAN DIEGO	S105676353		NEAR PIER NAB21		CHMIRS
SAN DIEGO	S114727197	DEXTER CANYON DISPOSAL SITE	NEAR SAN VICENTE RES		RGA LF
SAN DIEGO	2013036250		NEAR SLIPS A&B 2240 SHELTER ISLAND DR		ERNS
SAN DIEGO	94382206		NEAR CORONADO BRIDGE		ERNS
SAN DIEGO	S111757762		NEAR PIER 3, NAVAL BASE SAN DIEGO		CHMIRS
SAN DIEGO	S105883056		NEAR PIER 13		CHMIRS
SAN DIEGO	S107452928		NEAR NATIONAL CITY CAR TERMINAL		CHMIRS
SAN DIEGO	S114001129		NEAR BOUY 9 SAN DIEGO HARBOR		CHMIRS
SAN DIEGO	2000521610		NEAR HIGH SEAS FUEL DOCK	0	ERNS
SAN DIEGO	2008878056		NEAR HIGH SEAS FUEL DOCK		ERNS
SAN DIEGO	S105647309		5589 NEPTUNE ST PUMP STATION		CHMIRS
SAN DIEGO	S105653278		5589 NEPTUNE PLACE		CHMIRS
SAN DIEGO	S114650040	MCRD COMBUSTION TURBINE	566 NERVILLE RD.		RGA LUST
SAN DIEGO	S114650039	MCRD COMBUSTION TURBINE	566 NERVILLE RD.		RGA LUST
SAN DIEGO	1008997462	EXECUTIVE OFFICE	709 NEW CALIFORNIA BLDG		EDR US Hist Auto Stat
SAN DIEGO	S114694166	SOUTHLAND - CARDIFF	2009 NEWCASTLE RD		RGA LUST
SAN DIEGO	1008999731	MYERS & STUART MOBIL SERVICE STATION	48933-7008 NEWPORT AVE		EDR US Hist Auto Stat
SAN DIEGO	S105884410		6068 NEWTON AV		CHMIRS
SAN DIEGO	93401217		NEXT TO BLDG 653	92126	ERNS
SAN DIEGO	S106392614		NEXT TO BUOY 20 IN SAN DIEGO CHANNEL OUTSIDE THE ENTRANCE TO		CHMIRS
SAN DIEGO	S105666821		NEXT TO PIER 6		CHMIRS
SAN DIEGO	2000530161		NEXT TO BALIHA	0	ERNS
SAN DIEGO	2000550884		NEXT TO CROSBY STREET	0	ERNS
SAN DIEGO	1016055213	TELIOS PHARMACEUTICALS	4757 NEXUS CENTRE DRIVE		FINDS
SAN DIEGO	S107450339		5067 NIAGRA AVE.		CHMIRS
SAN DIEGO	S108404144		4032 NICHOLDS ST.		CHMIRS
SAN DIEGO	S106800947	NICHOLS ST. DOCK SUPPORT REPLA	NICHOLS ST	0	WDS
SAN DIEGO	1008996910	SMITTY S BRAKE & WHEEL ALIGNING	3858 NILE ST		EDR US Hist Auto Stat
SAN DIEGO	1009127549	JENKINSON M F MRS	3858 NILE ST		EDR US Hist Cleaners
SAN DIEGO	S105675575		3082 NILES ST.		CHMIRS
SAN DIEGO	S105664512		NIMETZ AT W. POINT LOMA BLVD.		CHMIRS
SAN DIEGO	96506405		ON NIMITZ AND ROSECRAN OFF HARBOR DRIVE		ERNS
SAN DIEGO	96515928		ON NIMITZ AND ROSECRAN ATG BOAT POOL POINT LOMA		ERNS
SAN DIEGO	S114608000	CROWN CHEMICAL CORPORATION	1888 NIRVANA AV		RGA LUST
SAN DIEGO	S114608005	CROWN CHEMICAL	1888 NIRVANA AV		RGA LUST
SAN DIEGO	S112885522	BAY APT COMMUNITY	7911 NITENGALLE WAY	92123	HAZNET
SAN DIEGO	S114620932	FLEET ANTI-SUBMARINE WARFARE TRAINING CENTER (FASWTC) - BLDG	33000 NIXIE WAY BLDG 50 STE 326		RGA LUST



City	EDR ID	Site Name	Site Address	Zip	Database(s)
SAN DIEGO	S114620933	FLEET ANTI-SUBMARINE WARFARE TRAINING CENTER (FASWTC) - POI	33000 NIXIE WAY BLDG 50 STE 326		RGA LUST
SAN DIEGO	S114716909	USN-ASW TRAINING CENTER - BLDG 10	33000 NIXIE WAY STE 326		RGA LUST
SAN DIEGO	S114619402	FASWTRACEN - BUILDING 2	33000 NIXIE WAY STE 326		RGA LUST
SAN DIEGO	S114620931	FLEET ANTI-SUBMARINE WARFARE TRAINING CENTER (FASWTC) - BL	33000 NIXIE WAY BLDG 50 STE 326		RGA LUST
SAN DIEGO	S114619401	FASWTRACEN - BLDG 10	33000 NIXIE WAY STE 326		RGA LUST
SAN DIEGO	S114680861	SAN DIEGO FASWTC PAC	3300 NIXIE WAY BLDG 5		RGA LUST
SAN DIEGO	S114716908	USN-ASW TRAINING CENTER - BUILDING 2	33000 NIXIE WAY STE 326		RGA LUST
SAN DIEGO	S114680860	SAN DIEGO FASWTC PAC	3300 NIXIE WAY BLDG 50 STE 326		RGA LUST
SAN DIEGO	S114609376	DAVE HASTINGS	28525 NON ROAD		RGA LUST
SAN DIEGO	S105659192		NONA KAI MARINA SLIP #D24		CHMIRS
SAN DIEGO	S105644393		3810 NONA AVE		CHMIRS
SAN DIEGO	S114572423	APN #303-070-00	NONE BLACK MOUNTAIN RD		RGA LUST
SAN DIEGO	S114607916	CROSBY ST CORRIDOR	NONE CROSBY ST		RGA LUST
SAN DIEGO	S114617861	F.S.E. INC	NONE MARKET ST		RGA LUST
SAN DIEGO	S114628063	GOODWILL INDUSTRIES	NONE FRONT ST		RGA LUST
SAN DIEGO	S114684150	SDCTY-GEN SER,BROWN FIELD	NONE STEARMAN ST		RGA LUST
SAN DIEGO	S114706973	TRIP LANDFILL/CACTUS RD PROPER	NONE W CACTUS S OTAY MESA R		RGA LUST
SAN DIEGO	S114672555	PROPOSED INTERNATIONAL GATEWAY	NONE NE IN SCT WILLOW RD/IT		RGA LUST
SAN DIEGO	S114649350	MCAS MIRAMAR UST BASE PERMIT	NONE TANK 936		RGA LUST
SAN DIEGO	S114649346	MCAS MIRAMAR UST BASE PERMIT	NONE BLDG K-276		RGA LUST
SAN DIEGO	S114649343	MCAS MIRAMAR UST BASE PERMIT	NONE BLDG 500		RGA LUST
SAN DIEGO	S114649342	MCAS MIRAMAR UST BASE PERMIT	NONE BLDG 426		RGA LUST
SAN DIEGO	S114649341	MCAS MIRAMAR UST BASE PERMIT	NONE BLDG 258, 259, 260		RGA LUST
SAN DIEGO	S114649340	MCAS MIRAMAR UST BASE PERMIT	NONE BLDG 139		RGA LUST
SAN DIEGO	S114716966	USN-SUBASE/BASE PERMIT	NONE BLDG SUBBASE BASE PE		RGA LUST
SAN DIEGO	S114716955	USN-NI/BASE PERMIT	NONE BLDG 802		RGA LUST
SAN DIEGO	S114716952	USN-NI/BASE PERMIT	NONE BLDG 394		RGA LUST
SAN DIEGO	S114716912	USN-ASW TRAINING CENTER CST	NONE BLDG 23		RGA LUST
SAN DIEGO	S114632847	HOFER PROPERTY	NONE MONUMENT RD		RGA LUST
SAN DIEGO	S114642179	LAI CHING HOM	NONE MIDWAY DR		RGA LUST
SAN DIEGO	2010938675		NONE		ERNS
SAN DIEGO	S114719538	W-HOTEL SAN DIEGO	NONE STATE ST		RGA LUST
SAN DIEGO	S114619536	FEDERAL EXPRESS	NONE ,1650.00.47TH ST.		RGA LUST
SAN DIEGO	S114716950	USN-NAVSTA/UST PERMIT	NONE NEX SRVICE STATION		RGA LUST
SAN DIEGO	S114716948	USN-NAVSTA/UST PERMIT	NONE BLDG		RGA LUST
SAN DIEGO	S114716943	USN-NAVSTA/UST PERMIT	NONE BLDG 271		RGA LUST
SAN DIEGO	S114716938	USN-NAVSTA/UST PERMIT	NONE BLDG 223		RGA LUST
SAN DIEGO	S114716937	USN-NAVSTA/UST PERMIT	NONE BLDG 173		RGA LUST
SAN DIEGO	S114572425	APN#665-010-38/#665-020-01	NONE CAMINO DE LA PLAZA		RGA LUST
SAN DIEGO	S114669402	PHIL & DANIELS PROPERTIES	NONE 05TH AV		RGA LUST
SAN DIEGO	S114623348	FORMER UNOCAL PIPELINE	NONE CROSBY & BAY FRONT		RGA LUST
SAN DIEGO	S114622580	FORMER HANSON AGR RECYCLING OP	NONE HARRIS PLANT RD		RGA LUST
SAN DIEGO	S114602334	CITICORP PLAZA	NONE EL CAJON BL		RGA LUST
SAN DIEGO	2011976869		NONE		ERNS
SAN DIEGO	2011968987		NONE		ERNS

City	EDR ID	Site Name	Site Address	Zip	Database(s)
SAN DIEGO	S114657703	MV WEST LIGHT RAIL EXTENSION	NONE MORENA BL, SEGMENT		RGA LUST
SAN DIEGO	S114657483	MTS-PORT DISTRICT SITE CLOSED	NONE 08TH AV & HARBOR DR		RGA LUST
SAN DIEGO	S114672675	PUBLIC AUTO SERVICE	NONE PACIFIC HY		RGA LUST
SAN DIEGO	S114649344	MCAS MIRAMAR UST BASE PERMIT	NONE BLDG 671		RGA LUST
SAN DIEGO	S114591198	CALTRANS	NONE HY 8 BET TEXAS ST#805		RGA LUST
SAN DIEGO	S114579949	BALBOA PARK RAILROAD	NONE ZOO PL		RGA LUST
SAN DIEGO	S114694457	SOUTHWEST MARINE INC	NONE SAMPSON ST (FOOT OF)		RGA LUST
SAN DIEGO	S114716957	USN-NI/BASE PERMIT	NONE TANK 1044		RGA LUST
SAN DIEGO	S114716954	USN-NI/BASE PERMIT	NONE BLDG 484		RGA LUST
SAN DIEGO	S114716939	USN-NAVSTA/UST PERMIT	NONE BLDG 257		RGA LUST
SAN DIEGO	S114648053	MARKETPLACE IN UNIVERSITY CITY	NONE GOVERNOR DR		RGA LUST
SAN DIEGO	S114589117	CABRILLO POWER II LLC	NONE WARD RD & VESTA ST		RGA LUST
SAN DIEGO	2010945813		NONE		ERNS
SAN DIEGO	2010942485		NONE		ERNS
SAN DIEGO	2010937859		NONE		ERNS
SAN DIEGO	S114566115	38TH & REDWOOD BURN SITE #8	NONE CAL TRANS RT OF WAY		RGA LUST
SAN DIEGO	S114606725	CORNER OF JUNIPER/PACIFIC HY	NONE JUNIPER AT PACIFIC HY		RGA LUST
SAN DIEGO	S114717194	V R DENNIS CONSTRUCTION CO	NONE MISSION GORGE RD & PRINCE		RGA LUST
SAN DIEGO	S114716956	USN-NI/BASE PERMIT	NONE NAS NORTH ISLAND		RGA LUST
SAN DIEGO	S114716944	USN-NAVSTA/UST PERMIT	NONE BLDG 273		RGA LUST
SAN DIEGO	S114716942	USN-NAVSTA/UST PERMIT	NONE BLDG 263		RGA LUST
SAN DIEGO	S114716930	USN-NAVSTA/MMWR GOLF COURSE MNT	NONE ADMIRAL BAKER FLD		RGA LUST
SAN DIEGO	S114716911	USN-ASW TRAINING CENTER CST	NONE BLDG 1 HARBOR DR		RGA LUST
SAN DIEGO	S114649348	MCAS MIRAMAR UST BASE PERMIT	NONE E-9		RGA LUST
SAN DIEGO	S114649345	MCAS MIRAMAR UST BASE PERMIT	NONE BLDG K-266		RGA LUST
SAN DIEGO	S114638225	JONES FAMILY TRUST	NONE PALM AV		RGA LUST
SAN DIEGO	S114592003	CAMPBELL INDUSTRIES	NONE 08TH AV & HARBOR DR		RGA LUST
SAN DIEGO	S114601106	CHILCOTE	NONE BALBOA & MORE SW COR		RGA LUST
SAN DIEGO	S114666530	PACIFICA KIDNEY CENTER	NONE 30TH & MARKET		RGA LUST
SAN DIEGO	S114619783	FETTER COMMERCIAL PROPERTY	NONE ROSECRANS ST		RGA LUST
SAN DIEGO	S114663116	OFF RAMP AT UNIVERSITY & 40TH	NONE UNIVERSITY AV		RGA LUST
SAN DIEGO	S114650028	MCRD BASE PERMIT	NONE BLDG 224		RGA LUST
SAN DIEGO	S114716965	USN-SUBASE/BASE PERMIT	NONE BLDG 174		RGA LUST
SAN DIEGO	S114716962	USN-SSC/HW 90 DAY ACCUMULATION	NONE NOSC BLDG 145		RGA LUST
SAN DIEGO	S114716949	USN-NAVSTA/UST PERMIT	NONE NAVY LODGE		RGA LUST
SAN DIEGO	S114716947	USN-NAVSTA/UST PERMIT	NONE BLDG 3280		RGA LUST
SAN DIEGO	S114716941	USN-NAVSTA/UST PERMIT	NONE BLDG 262		RGA LUST
SAN DIEGO	S114716936	USN-NAVSTA/UST PERMIT	NONE BLDG 154		RGA LUST
SAN DIEGO	S114716934	USN-NAVSTA/UST PERMIT	NONE BLDG 123		RGA LUST
SAN DIEGO	S114659475	NAVAL OCEAN SYSTEMS CENTER	NONE NOSC CATALINA BL		RGA LUST
SAN DIEGO	S114659473	NAVAL OCEAN SYSTEMS CENTER	NONE BLDG 547		RGA LUST
SAN DIEGO	2010931689		NONE PIER 08		ERNS
SAN DIEGO	2011976190		NONE		ERNS
SAN DIEGO	S114707919	U S RENTALS	NONE FRAZEE RD		RGA LUST
SAN DIEGO	S114716959	USN-NITC/BASE	NONE BLDG 201		RGA LUST
SAN DIEGO	S114716945	USN-NAVSTA/UST PERMIT	NONE BLDG 279		RGA LUST
SAN DIEGO	S114716940	USN-NAVSTA/UST PERMIT	NONE BLDG 261		RGA LUST

City	EDR ID	Site Name	Site Address	Zip	Database(s)
SAN DIEGO	S114716917	USN-FLEET ASW TRAINING CENTER	NONE N HARBOR DR		RGA LUST
SAN DIEGO	S114716913	USN-ASW TRAINING CENTER CST	NONE BLDG 50		RGA LUST
SAN DIEGO	S114651063	MIDDLE OF MISSION GORGE/TWAIN	NONE MISSION GORGE RD		RGA LUST
SAN DIEGO	S114649349	MCAS MIRAMAR UST BASE PERMIT	NONE MCAS MIRAMAR		RGA LUST
SAN DIEGO	S114634828	IMPERIAL AV 8TH> -9TH (VAP)	NONE IMPERIAL/BTWN8TH&9TH		RGA LUST
SAN DIEGO	S114609347	DASON MIRAMAR AUTO PARK	NONE MIRAMAR RD		RGA LUST
SAN DIEGO	S114694464	SOUTHWEST MARINE	NONE MAIN ST		RGA LUST
SAN DIEGO	S114680884	SAN DIEGO GAS & ELECTRIC	NONE 14TH ST & IMPERIAL		RGA LUST
SAN DIEGO	S114685021	SETON	NONE B ST		RGA LUST
SAN DIEGO	2010962609		NONE		ERNS
SAN DIEGO	S114716960	USN-NTC/PWC GAS STATION	NONE BLDG 361		RGA LUST
SAN DIEGO	S114716953	USN-NI/BASE PERMIT	NONE BLDG 39		RGA LUST
SAN DIEGO	S114716935	USN-NAVSTA/UST PERMIT	NONE BLDG 132		RGA LUST
SAN DIEGO	S114716933	USN-NAVSTA/UST PERMIT	NONE 28 TH STREET GAS STATION		RGA LUST
SAN DIEGO	S114684166	SDCTY-STORM STATION #L	NONE NOELL ST/PACIFIC HY		RGA LUST
SAN DIEGO	S114659474	NAVAL OCEAN SYSTEMS CENTER	NONE BLDG 550		RGA LUST
SAN DIEGO	S114664585	OTAY MESA ROAD WIDENING	NONE OTAY MESA RD		RGA LUST
SAN DIEGO	S114566119	38TH & REDWOOD BURNSITE #9	NONE 38TH & REDWOOD		RGA LUST
SAN DIEGO	S114607917	CROSBY STREET MERCADO	NONE CROSBY ST		RGA LUST
SAN DIEGO	S114603434	CITY OF SD- WATER UTILITIES	NONE PACIFIC HY		RGA LUST
SAN DIEGO	S114615609	EVRDA VAP 9TH AV SO OF IMPER.	NONE 09TH AV SOUTH OF IMP		RGA LUST
SAN DIEGO	2011975612		NONE		ERNS
SAN DIEGO	S114659472	NAVAL OCEAN SYSTEMS CENTER	NONE BLDG 15 CATALINA BL		RGA LUST
SAN DIEGO	S114659471	NAVAL OCEAN SYSTEMS CENTER	NONE BLDG 138		RGA LUST
SAN DIEGO	S114672549	PROPOSED CROWN BAY DEVELOPMENT	NONE 04TH AV & K ST		RGA LUST
SAN DIEGO	S114716967	USN-SUBBASE/MAGNETIC SILENCING	NONE BLDG 2		RGA LUST
SAN DIEGO	S114716951	USN-NI/BASE PERMIT	NONE BLDG 1080		RGA LUST
SAN DIEGO	S114716946	USN-NAVSTA/UST PERMIT	NONE BLDG 318		RGA LUST
SAN DIEGO	S114716931	USN-NAVSTA/SIMA UST PULL	NONE BLDG 136 TANK 3278		RGA LUST
SAN DIEGO	S114716920	USN-NAS NI/FUEL FARM	NONE BLDG 426		RGA LUST
SAN DIEGO	S114716919	USN-NADEP NI/CENTRAL BERM	NONE BLDG PS 46		RGA LUST
SAN DIEGO	S114715174	US NAVY	NONE NAVAL TRAINING CNTR		RGA LUST
SAN DIEGO	S114680938	SAN DIEGO HOUSING COMMISSION	NONE BOSTON AV		RGA LUST
SAN DIEGO	S114667946	PENASQUITOS PARK VIEW ESTATES	NONE MANNIX RD		RGA LUST
SAN DIEGO	S114722606	WIN-TIME LTD PARTNERSHIP	NONE KEARNY MESA RD		RGA LUST
SAN DIEGO	S114649347	MCAS MIRAMAR UST BASE PERMIT	NONE BLDG M-2		RGA LUST
SAN DIEGO	2010945780		NONE		ERNS
SAN DIEGO	2011967247		NONE		ERNS
SAN DIEGO	S111758503		N. NOR CANYON WAY AT THOMAS HAYES LANE		CHMIRS
SAN DIEGO	S114639663	KENTMERE FARMS	4436 LA NORIA RD		RGA LUST
SAN DIEGO	S114615095	ESCONDIDO DISPOSAL INC	775 NORLAK AV		RGA LUST
SAN DIEGO	S114615091	ESCONDIDO DISPOSAL INC.	775 NORLAK AV		RGA LUST
SAN DIEGO	S114661475	NORTH COUNTY TRANSIT	755 NORLAK AV		RGA LUST
SAN DIEGO	1009127329	PULLMAN LAUDRY	40651620 NORMAL		EDR US Hist Cleaners
SAN DIEGO	1009128786	PULLMAN LAUNDRY	406551111 NORMAL		EDR US Hist Cleaners
SAN DIEGO	S109044487		NORMAN SCOTT RD., NAVAL BASE SAN DIEGO, BUILDING # 3621		CHMIRS
SAN DIEGO	2000547300		I-15 NORTH	0	ERNS

City	EDR ID	Site Name	Site Address	Zip	Database(s)
SAN DIEGO	2000111539		I-15 NORTH		HMIRS
SAN DIEGO	2007313822		I NORTH 805		ERNS
SAN DIEGO	91467084		NORTHBOUND I-5, SOUTH OF CROSBY STREET		ERNS
SAN DIEGO	2000550755		I-15 NORTHBOUND	0	ERNS
SAN DIEGO	S105658228		NORTHBOUND I15 NORTH OF MERCY ROAD		CHMIRS
SAN DIEGO	S109047928		NORTHBOUND I-15 JUST SOUTH OF THE I-8 FREEWAY		CHMIRS
SAN DIEGO	S110982410		NORTHBOUND 805 ON THE WESTBOUND 8 CONNECTOR		CHMIRS
SAN DIEGO	S110422299		I-5 NORTHBOUND 1/4 NORTH OF LA COSTA AVE. EXIT.		CHMIRS
SAN DIEGO	S108406792		NORTHBOUND 805 @ BALBOA AVE.		CHMIRS
SAN DIEGO	97409247		NORTHBOUND I 5 AT MERGE NORTHBOUND 805		ERNS
SAN DIEGO	S109041787		NORTHBOUND 15 @ EASTBOUND 8		CHMIRS
SAN DIEGO	S112826739		ON NORTHBOUND INTERSTATE 15 AT MM 10		CHMIRS
SAN DIEGO	S107453016		NORTHBOUND I-15 AT CARROLL CANYON		CHMIRS
SAN DIEGO	S110981990		NORTHBOUND INTERSTATE 805, JUST SOUTH OF INTERSTATE 8		CHMIRS
SAN DIEGO	2004712249		I-5/ NORTHBOUND LANE		ERNS
SAN DIEGO	S105655609		NORTHBOUND SR15 SOUTH OF LANDIS STREET		CHMIRS
SAN DIEGO	98443320		NORTHBOUND ROUTE 15 SOUTH OF LANDIS STREET MILEPOST: UNKNOWN		ERNS
SAN DIEGO	S111753439		NORTHBOUND HIGHWAY 15 AT DUENDA ROAD		CHMIRS
SAN DIEGO	98466945		NORTHBOUND I-15 JUST S OF HWY 76 OVER SAN LUIS REY RIVER		ERNS
SAN DIEGO	91231720		NORTHBOUND I-5, SOUTH OF CROSBY STREET		ERNS
SAN DIEGO	1010736574	CAMP ELLIOTT-J09CA0067	NORTHERN PORTION OF SAN DIEGO		FINDS
SAN DIEGO	S109045392		NORTHSIDE OF PIER 6		CHMIRS
SAN DIEGO	97407002		NORTHSIDE PIER 4 NAVSTA SAN DIEGO 32ND ST		ERNS
SAN DIEGO	S105661658		NORTHSIDE OF PIER 5 AT 32ND ST. NAVEL STATION		CHMIRS
SAN DIEGO	S114661958		NOSC CATALINA BL		ERNS
SAN DIEGO	S114661957		NOSC CATALINA BL		CHMIRS
SAN DIEGO	S114661975		NOSC CATALINA BL		ERNS
SAN DIEGO	S114661960		NOSC CATALINA BL		CHMIRS
SAN DIEGO	S114661954		NOSC CATALINA BL		ERNS
SAN DIEGO	S114661953		NOSC CATALINA BL		CHMIRS
SAN DIEGO	S114661952		NOSC CATALINA BL		ERNS
SAN DIEGO	S114661948		NOSC CATALINA BL		CHMIRS
SAN DIEGO	S114661950		NOSC CATALINA BL		ERNS
SAN DIEGO	S114661961		NOSC CATALINA BL		CHMIRS
SAN DIEGO	S114661951		NOSC CATALINA BL		ERNS
SAN DIEGO	S114661955		NOSC CATALINA BL		CHMIRS
SAN DIEGO	S114661959		NOSC CATALINA BL		ERNS
SAN DIEGO	S114661956		NOSC CATALINA BL		CHMIRS
SAN DIEGO	S114661949		NOSC CATALINA BL		ERNS
SAN DIEGO	S106400829		NOT STATED		CHMIRS
SAN DIEGO	S110423329		NOVEMBER PIER, NAVAL SUB BASE PT LOMA		CHMIRS
SAN DIEGO	S109041633		NUMBER 1 BUCCANEER WAY		CHMIRS
SAN DIEGO	1008998032	BRADLEY H D	1423 NUTMEG ST		EDR US Hist Auto Stat
SAN DIEGO	1008998274	SHELBY JOHN	1465 S NUTMEG		EDR US Hist Auto Stat
SAN DIEGO	1008996991	CLARK A B	205 S NUTMEG ESCONDIDO		EDR US Hist Auto Stat
SAN DIEGO	1004439248	MISSION CHEMICAL COMPANY	P O BOX 80608		FINDS

City	EDR ID	Site Name	Site Address	Zip	Database(s)
SAN DIEGO	S114607369	COUNTY OF SD-POWAY ROAD STA	12341 OAK KNOLL RD		RGA LUST
SAN DIEGO	S114569847	ALBERT WILLIAMS	10368 OAK GROVE RD		RGA LUST
SAN DIEGO	2005603487		OAK CREEK DR		ERNS
SAN DIEGO	S114685487	SHAFFER RANCH	13770 W OAK GLEN RD		RGA LUST
SAN DIEGO	S114656752	MORENA MARKET AND GAS	29801 OAK DR		RGA LUST
SAN DIEGO	S114607371	COUNTY OF SD-POWAY ROAD STA	12341 OAK KNOLL RD		RGA LUST
SAN DIEGO	S114592674	CARLSBAD VILLAGE RENTALS	505 OAK AV		RGA LUST
SAN DIEGO	S114602589	CITY OF CARLSBAD-PUBLIC WKS	405 OAK AV		RGA LUST
SAN DIEGO	1009127891	ROISMAN SIMON	3779 OCALA CT		EDR US Hist Cleaners
SAN DIEGO	1009128784	MARIPOSA LAUNDRY	3630 OCALA CT		EDR US Hist Cleaners
SAN DIEGO	S109046378		OCEAN BEACH AND SUNSET CLIFFS AREA		CHMIRS
SAN DIEGO	90168447		OCEAN BEACH PIER		ERNS
SAN DIEGO	1009128632	JEWEL S CLEANERS	2272 OCEAN VILLAGE WY		EDR US Hist Cleaners
SAN DIEGO	1008990973	ROLAND S FLYING A SERVICE	3193 OCEAN VILLAGE WY		EDR US Hist Auto Stat
SAN DIEGO	1009129746	SUDS N-DUOS	3155 OCEAN VILLAGE WY		EDR US Hist Cleaners
SAN DIEGO	1009128031	MASTER CLEANERS	3192 OCEAN VILLAGE WY		EDR US Hist Cleaners
SAN DIEGO	S110983454		OCEAN BEACH, POINT LOMA		CHMIRS
SAN DIEGO	S106392328		OCEAN BEACH		CHMIRS
SAN DIEGO	1009128449	U WASH	3615 OCEAN VILLAGE WY		EDR US Hist Cleaners
SAN DIEGO	1008997417	HANDCOX S MOBIL SERVICE	3658 OCEAN VILLAGE WY		EDR US Hist Auto Stat
SAN DIEGO	S114603085	CITY OF OCEANSIDE	1720 OCEANSIDE BL		RGA LUST
SAN DIEGO	S114615726	EXPRESS GAS/NIHI SITE #221	3231 OCEANSIDE BL		RGA LUST
SAN DIEGO	S114649482	MCCLINTON TRUCKING	1833 OCEANSIDE BL		RGA LUST
SAN DIEGO	S114721316	WESTERN LUMBER CO.	3231 OCEANSIDE BL		RGA LUST
SAN DIEGO	S114708390	U.S. SILICA CO	1990 OCEANSIDE BL		RGA LUST
SAN DIEGO	S114672646	PSI #1862/ARCO #1862	3231 OCEANSIDE BL		RGA LUST
SAN DIEGO	S114715318	US SILICA	1660 OCEANSIDE BL		RGA LUST
SAN DIEGO	S114701095	TEXACO/OCEANSIDE BL 1660	2511 OCEANSIDE BL		RGA LUST
SAN DIEGO	S114624116	FRAZEE PROPERTIES	1990 OCEANSIDE BL		RGA LUST
SAN DIEGO	S114573576	ARCO #1862	2001 OCEANSIDE BL		RGA LUST
SAN DIEGO	S114685060	SEVEN DAY TIRE AND BRAKE	1888 OCEANSIDE BL		RGA LUST
SAN DIEGO	S114588983	CA HIGHWAY PATROL	4181 OCEANSIDE BL		RGA LUST
SAN DIEGO	S114705345	TOSCO 76 #7288	4051 OCEANSIDE BL		RGA LUST
SAN DIEGO	S114680811	SAN DIEGO AUTO AUCTION	2141 OCEANSIDE BL		RGA LUST
SAN DIEGO	S114646452	MACHINE INDUSTRIES, INC	1701 OCEANSIDE BL		RGA LUST
SAN DIEGO	S114701093	TEXACO/OCEANSIDE 1701	4925 OCEANSIDE BL		RGA LUST
SAN DIEGO	S114632811	HOBIE CAT	1660 OCEANSIDE BL		RGA LUST
SAN DIEGO	S114701286	TEXACO	2601 OCEANSIDE BL		RGA LUST
SAN DIEGO	S114596332	CHEVRON #9-2838	1720 OCEANSIDE BL		RGA LUST
SAN DIEGO	S114615744	EXPRESS GAS	1701 OCEANSIDE BL		RGA LUST
SAN DIEGO	S114663038	OCEANSIDE TOWN & COUNTRY	1701 OCEANSIDE BL		RGA LUST
SAN DIEGO	S114663018	OCEANSIDE MOBIL	3231 OCEANSIDE BL		RGA LUST
SAN DIEGO	S114608155	CRYSTAL SILICA	1950 OCEANSIDE BL		RGA LUST
SAN DIEGO	S114628885	GREENBRIER SQUARE	3658 OCEANVIEW BLVD		RGA LUST
SAN DIEGO	S114677781	ROBERTO'S TIRE & AUTO	3658 OCEANVIEW BLVD		RGA LUST
SAN DIEGO	S114677782	ROBERTO'S TIRE & AUTO	3601 OCEANVIEW BLVD		RGA LUST
SAN DIEGO	S114720180	WASTE MGMT DEPT			RGA LUST

City	EDR ID	Site Name	Site Address	Zip	Database(s)
SAN DIEGO	S109048023		OCTAGON FUEL TANK 9940, ON THE FLIGHT LINE	92145	CHMIRS
SAN DIEGO	1008997788	RICK S SHELL SERVICE	6398 OEL CERRO BLVD		EDR US Hist Auto Stat
SAN DIEGO	S111756946		NORTH OF CORONADO BRIDGE DOWN TO SOUTHERN PART OF 32ND ST NA		CHMIRS
SAN DIEGO	S114728998	INS SHOOTING RANGE (CAYS)	6400 E. OF HERITAGE RD		RGA LF
SAN DIEGO	S114725051	BALBOA PARK NURSERY	500' E OF NAVAL HOSPITAL&400' S OF UPAS		RGA LF
SAN DIEGO	90170196		S. OF OCEANSIDE PIER		ERNS
SAN DIEGO	2001570812		NORTH OF SAN NICHOLAS ISLANDS		ERNS
SAN DIEGO	S106399711		SOUTH OF THE INTERSECTION RUE CHANTENAR AND RUE VINCENNES.		CHMIRS
SAN DIEGO	S105637376		WEST OF PIER 12 28TH AND HARBOUR BLVD		CHMIRS
SAN DIEGO	S110979432		SOUTH OF THE LAUREL ST MOORING		CHMIRS
SAN DIEGO	S114728999	INS SHOOTING RANGE (CAYS)	E. OF HERITAGE RD		RGA LF
SAN DIEGO	2012010142		NORTH OF RED CHANNEL MARKER 60		ERNS
SAN DIEGO	2008874323		NORTH OF PIER 6		ERNS
SAN DIEGO	96492310		50YDS S OF DAYBOARD #5		ERNS
SAN DIEGO	S105890327		1/4 EAST OF PASO LADERA ON TELEGRAPH CANYON ROAD		CHMIRS
SAN DIEGO	S112828017		NORTH OF RED CHANNEL MARKER 60		CHMIRS
SAN DIEGO	S114725050	BALBOA PARK NURSERY	500' E OF NAVAL HOSPITAL&400' S OF UPAS		RGA LF
SAN DIEGO	S114724663	ALL RED COLLINS SITE	SW OF THE INTERSECTION OF SR 52 & CONVOY		RGA LF
SAN DIEGO	S114730656	NAVSTA GREEN MATERIAL COMPOSTING FAC.	W. OF CUMMINGS RD, 1 BLK SO NAVSTA GATE9		RGA LF
SAN DIEGO	S105672882		SOUTH OF PIER 11 AT 32ND ST NAVAL AMPHIBIOUS BASE.	0	CHMIRS
SAN DIEGO	2000550110		SOUTH OF SAN CLEMENTE ISLAND		ERNS
SAN DIEGO	S105662259		NORTH OF PIER 4 NAVAL STATION 32ND ST		CHMIRS
SAN DIEGO	S105644826		S. OF PIER 13 AT NAVAL STATION SAN DIEGO		CHMIRS
SAN DIEGO	8722091		200YD N. OF SCRIPPS PIER/NR:BLACKS BEACH		ERNS
SAN DIEGO	1006838111	BALBOA PARK NURSERY	E OF NAVAL HOSPITAL		FINDS
SAN DIEGO	1006838128	INS SHOOTING RANGE (CAYS)	E. OF HERITAGE RD		FINDS
SAN DIEGO	S110424276		SOUTH OF LIVERPOOL LANE, BETWEEN ANCHORAGE AND MISSION BAY		CHMIRS
SAN DIEGO	S108402453		SOUTH OF TED WILLIAMS PARKWAY ADJACENT TO CARMEL VALLEY ROAD		CHMIRS
SAN DIEGO	S109043314		SOUTHEAST OF 805 AND MIRA MESA BLVD.		CHMIRS
SAN DIEGO	S112828448		NORTH OF CORONADO BRIDGE		CHMIRS
SAN DIEGO	S114725052	BALBOA PARK NURSERY	E OF NAVAL HOSPITAL		RGA LF
SAN DIEGO	1008989163	CAMPBELL MACHINE CO	FT OF 8TH		EDR US Hist Auto Stat
SAN DIEGO	1006838132	LA JOLLA DUMP	E OF JOHN J HOPKINS & TORREY P		FINDS
SAN DIEGO	2000672348		E OF PIER 6		ERNS
SAN DIEGO	99607104		100YDS SE OF BUOY 24 SAN DIEGO HARBOR		ERNS
SAN DIEGO	S114732350	SAN YSIDRO BURNSITE	SOUTH OF OTAY MESA RD.		RGA LF
SAN DIEGO	S114729534	LA JOLLA DUMP	E OF JOHN J HOPKINS & TORREY PINES RDS		RGA LF
SAN DIEGO	S106390786		S/E OF SAN CLEMENTE ISLAND LAT . 32.44, LONG 118, 11 OFFSHORE		CHMIRS
SAN DIEGO	S109035407		100FT EAST OF FIRST AVE CROSSING IN SAN DIEGO		CHMIRS
SAN DIEGO	8713869		NORTH OF HILTON HOTEL COMING FROM DRAINAGE DITCH		ERNS
SAN DIEGO	S110982131		WEST OF DOWNTOWN, NEAR THE CRUISE DOCK EXTENDING NORTH		CHMIRS
SAN DIEGO	S114729535	LA JOLLA DUMP	E OF JOHN J HOPKINS		RGA LF

City	EDR ID	Site Name	Site Address	Zip	Database(s)
SAN DIEGO	S114658078	NAF EL CENTRO TANK 285	WEST OF A STR, SO		RGA LUST
SAN DIEGO	S114726384	CITY FARM DUMP	1500' SOUTH OF PAC.HWY/LA JOLLA CYN		RGA LF
SAN DIEGO	S107451663		EAST OF ADDRESS LOCATION, 1800 CABRILLO MEMORIAL DR		CHMIRS
SAN DIEGO	S105884153		SOUTH OF I-15 AND SR 52		CHMIRS
SAN DIEGO	2007328571		WEST OF INTERSTATE 5		ERNS
SAN DIEGO	S106392349		1/4MI SOUTH OFF OF SEAPORT VILLAGE, EMBARCADERO MARINA PARK.		CHMIRS
SAN DIEGO	S107453070		OFF THE B STREET PIER		CHMIRS
SAN DIEGO	90186174		OFF COAST GUARD BASE		ERNS
SAN DIEGO	S105655749		OFF SHELTER ISLAND		CHMIRS
SAN DIEGO	8718817		OFF ROSE REAN, NEAR MIDWAY ST NEAR THE AIRPORT		ERNS
SAN DIEGO	S105677797		OFF HARBOR DR. NEAR MARRIOTT HOTEL & MARINA		CHMIRS
SAN DIEGO	2000549006		OFF COAST OF SAN DIEGO	0	ERNS
SAN DIEGO	S100178176		OFF CORNER OF MARINA		Notify 65
SAN DIEGO	2000526077		OFF LAJOLLA	0	ERNS
SAN DIEGO	S100218811		OFF OF MONTEZUMA VLLY RD-RAN		CHMIRS
SAN DIEGO	S111756339	SHELTER ISLAND YACHT BASIN	OFF SHELTER ISLAND DRIVE AT THE NIELSEN BOAT YARD WHICH IS B		CHMIRS
SAN DIEGO	S105655887		20YRDS OFF HARBOR ISLAND BREAKWALL		CHMIRS
SAN DIEGO	S106400905		OFF RAMP CAMEL CREEK RD.		CHMIRS
SAN DIEGO	1010725705	MCAS MIRAMAR	OFF OF MIRAMAR BOULEVARD		FINDS
SAN DIEGO	2013056732		100YDS OFF OF POINT LOMA		ERNS
SAN DIEGO	92270836		OFFSHORE SAN DIEGO		ERNS
SAN DIEGO	2013043922		130 NM OFFSHORE LAT 31-13N LONG 118-13.9W		ERNS
SAN DIEGO	2002625953		OFFSHORE CALIFORNIA	0	ERNS
SAN DIEGO	2008873768		OFFSHORE CALIFORNIA		ERNS
SAN DIEGO	2008873772		OFFSHORE CALIFORNIA		ERNS
SAN DIEGO	1008997801	COLLINS & BALDWIN	263 E OHIO AVE		EDR US Hist Auto Stat
SAN DIEGO	1009127659	PEERLESS LAUNDRY	39721195 OHIO		EDR US Hist Cleaners
SAN DIEGO	S110981871		4000 OHIO ST CROSS OF KANSAS AVE		CHMIRS
SAN DIEGO	98424512		OIL ON DECK HAS BEEN CLEANED UP.		ERNS
SAN DIEGO	S114630141	HAEGELE/E-M-H REALTY & INVE	OLD HY 80 & RAILR		RGA LUST
SAN DIEGO	S114602211	CIRCLE R RANCH	8751 OLD CASTLE RD		RGA LUST
SAN DIEGO	S114701986	THE GOOD RANCH	16757 OLD GUEJITO RD		RGA LUST
SAN DIEGO	S114703636	THRIFTY SERVICE STATION #161	3860 OLD TOWN		RGA LUST
SAN DIEGO	S109042006		OLD TOWN SAN DIEGO @LAUREL ST., MM 266.6 ON THE SAN DIEGO SU		CHMIRS
SAN DIEGO	S114708665	UCSD SATELLITE MEDICAL FACIL.	4051 OLD MIRAMAR ROAD		RGA LUST
SAN DIEGO	S114590509	CALTRANS BOULEVARD	40945 OLD HY 80		RGA LUST
SAN DIEGO	S114669817	PINE VALLEY TRAILER PARK	27541 OLD HY 80		RGA LUST
SAN DIEGO	S114669812	PINE VALLEY TEXACO STATION	28880 OLD HY 80		RGA LUST
SAN DIEGO	S114678251	ROGERS AUTO	44490 OLD HY 80		RGA LUST
SAN DIEGO	S114732334	SAN PASQUAL VALLEY SOILS	15777 OLD MILKY WAY		RGA LF
SAN DIEGO	S114708664	UCSD SATELLITE MEDICAL FACIL.	4051 OLD MIRAMAR RD		RGA LUST
SAN DIEGO	S114630144	HAEGL/E-M-H REALTY&INVESTM	OLD HY 80 & RAILR		RGA LUST
SAN DIEGO	S114701985	THE GOOD RANCH	16757 OLD GUEJITO GRADE		RGA LUST
SAN DIEGO	S114612885	EAGLE CREST COUNTRY CLUB	2492 OLD RANCH RD		RGA LUST

City	EDR ID	Site Name	Site Address	Zip	Database(s)
SAN DIEGO	1016277627	HOFER PROPERTY	OLD DAIRY MART ROAD		FINDS
SAN DIEGO	S114657116	MOUNTAIN TOP MARKET	39710 OLD HY 80		RGA LUST
SAN DIEGO	S114665488	PACIFIC BELL-OLD HY 80	14470 OLDE HY 80		RGA LUST
SAN DIEGO	S114566823	7-ELEVEN STORE #16439	14110 OLDE HY 80		RGA LUST
SAN DIEGO	S114614496	EMBLY RANCH	15303 OLDE HY 80		RGA LUST
SAN DIEGO	S114566734	7-ELEVEN FOOD STORE #16439	14110 OLDE HY 80		RGA LUST
SAN DIEGO	S114694162	SOUTHLAND (UNKNOWN SOURCE)	14110 OLDE HY 80		RGA LUST
SAN DIEGO	S114581958	BECKER PROPERTY	OLIVE VISTA DR		RGA LUST
SAN DIEGO	S114582864	BFI PORTABLE SERVICE(ARROWH	430 OLIVE AV		RGA LUST
SAN DIEGO	S114720453	WEADCO CONSTRUCTION	739 OLIVE AV		RGA LUST
SAN DIEGO	S114578653	ATCHISON TOPEKA/SF RAILROAD	129 OLIVE AV		RGA LUST
SAN DIEGO	S114674059	RAMONA OIL CO. INC.	1000 OLIVE ST		RGA LUST
SAN DIEGO	S114608300	CULLIGAN WATER CONDITIONING	3536 OLIVE ST		RGA LUST
SAN DIEGO	S114633217	HOMELAND CONSTRUCTION	9053 OLIVE DR		RGA LUST
SAN DIEGO	S114674061	RAMONA OIL COMPANY	1000 OLIVE ST		RGA LUST
SAN DIEGO	S114703847	TIERRA GLASS COMPANY	9150 OLIVE DR		RGA LUST
SAN DIEGO	S114645084	LONG, MARKER & HAWLEY CONST	9157 OLIVE DR		RGA LUST
SAN DIEGO	S114661456	NORTH COUNTY FIRE PROTECT D	157 OLIVE HILL RD		RGA LUST
SAN DIEGO	S114697661	SUPERIOR REDIMIX	940 OLIVE ST		RGA LUST
SAN DIEGO	S114630966	HARRISON TRUCKING	8801 OLIVE LN		RGA LUST
SAN DIEGO	9998100710		999 OLSEN DR		HMIRS
SAN DIEGO	9998090088		9999 OLSEN DRIVE 100		HMIRS
SAN DIEGO	9900016625		9999 OLSEN		HMIRS
SAN DIEGO	9900001198		9999 OLSEN DRIVE 100		HMIRS
SAN DIEGO	9900001197		9999 OLSEN DRIVE 100		HMIRS
SAN DIEGO	9998061285		9999 OLSEN DRIVE 100		HMIRS
SAN DIEGO	97080117		999 OLSEN DRIVE SUITE 100		HMIRS
SAN DIEGO	2008446267	999 OLSON DRIVE	999 OLSON DRIVE		HMIRS
SAN DIEGO	2000025516		999 OLSON DRIVE		HMIRS
SAN DIEGO	1009128374	M	1 M ONE HOUR MARTINIZING (OFC) 6156 MISSION GORGE RD		EDR US Hist Cleaners
SAN DIEGO	S105885221		ONE MILE FROM THE MISSION BAY HARBOR		CHMIRS
SAN DIEGO	S106399354		ONE AND MASON ST.		CHMIRS
SAN DIEGO	S114569129	AHLSWEDE NURSERY	717 ORA AVO DR		RGA LUST
SAN DIEGO	S114654243	MOBIL OIL	400 ORANGE AV		RGA LUST
SAN DIEGO	S114701097	TEXACO/ORANGE 801	801 ORANGE AV		RGA LUST
SAN DIEGO	S114592589	CARL'S ARCO SERVICE	1101 ORANGE AV		RGA LUST
SAN DIEGO	S114633518	HOTEL DEL CORONADO DRY CLEA	1500 ORANGE AV		RGA LUST
SAN DIEGO	S114633516	HOTEL DEL CORANDO	1500 ORANGE AV		RGA LUST
SAN DIEGO	S114622591	FORMER HARRY'S CLEANERS	135 S ORANGE AV		RGA LUST
SAN DIEGO	1008998067	RICHFIELD SERVICE	11101 ORANGE AVE		EDR US Hist Auto Stat
SAN DIEGO	S114595854	CHEVRON #9-0935	875 ORANGE AV		RGA LUST
SAN DIEGO	S114708996	ULTRAMAR	400 ORANGE AV		RGA LUST
SAN DIEGO	S110980888		ORANGE AVE		CHMIRS
SAN DIEGO	S114709880	UNITED STATES POSTAL SERVIC	203 S ORANGE ST		RGA LUST
SAN DIEGO	S114680898	SAN DIEGO GLASS AND PAINT C	140 ORANGE AV		RGA LUST
SAN DIEGO	S114717409	VACANT LOT/FORMER CHEVRON S	875 ORANGE AV		RGA LUST
SAN DIEGO	S114653948	MOBIL OIL 18-FD2	400 ORANGE AV		RGA LUST



City	EDR ID	Site Name	Site Address	Zip	Database(s)
SAN DIEGO	S114580053	BANK OF AMERICA/SEC PAC/SHE	980 ORANGE AV		RGA LUST
SAN DIEGO	1009128060	LA MESA CLEANERS	8221 ORANGE AVE		EDR US Hist Cleaners
SAN DIEGO	S114717410	VACANT LOT/FORMER CHEVRON STA	875 ORANGE AV		RGA LUST
SAN DIEGO	S114696050	STEVE CARVER CHEVRON	875 ORANGE AV		RGA LUST
SAN DIEGO	S114633523	HOTEL DEL CORONADO	1500 ORANGE AV		RGA LUST
SAN DIEGO	94371224		ORANGE BEACH NAB CORNADO		ERNS
SAN DIEGO	2010950188		ORANGE AVE		ERNS
SAN DIEGO	1009128074	LA MESA CLEANERS	8221 ORANGEBURG AVE		EDR US Hist Cleaners
SAN DIEGO	1008996813	CLIFF S MOBIL SERVICE STATION	7501 LA ORILLA		EDR US Hist Auto Stat
SAN DIEGO	1008996914	STEWART S AUTOMOTIVE SERVICE	5604 LA ORILLA		EDR US Hist Auto Stat
SAN DIEGO	1009128745	NORTH SHORE CLEANERS & DYERS	7412 LA ORILLA		EDR US Hist Cleaners
SAN DIEGO	1008997119	LEWIS BILL CHEVRON STATION	5603 LA ORILLA		EDR US Hist Auto Stat
SAN DIEGO	1009129010	LAUNDERAMA	6780 LA ORILLA		EDR US Hist Cleaners
SAN DIEGO	1008999374	BENNIE S AUTOMOTIVE SERVICE REAR	6710 LA ORILLA		EDR US Hist Auto Stat
SAN DIEGO	1008999736	PETITTE UNION SERVICE STATION	7480 LA ORILLA		EDR US Hist Auto Stat
SAN DIEGO	1008995497	BIRD ROCK MOBILGAS STATION	5474 LA ORILLA		EDR US Hist Auto Stat
SAN DIEGO	S114700906	TEXACO USA	905 ORPHEUS AV		EDR US Hist Auto Stat
SAN DIEGO	S114701068	TEXACO/LEUCADIA	905 ORPHEUS AV		RGA LUST
SAN DIEGO	S114673758	RADICK EXXON	905 ORPHEUS AV		RGA LUST
SAN DIEGO	S114614744	ENCINITAS FIRE STA LEUCADI	801 ORPHEUS AV		RGA LUST
SAN DIEGO	S114583409	BIOGEN IDEC	11011 ORREYANA RD		RGA LUST
SAN DIEGO	S114607339	COUNTY OF SD-DPW SAN MARCOS	1579 OSAGE ST		RGA LUST
SAN DIEGO	S114607375	COUNTY OF SD-SAN MARCOS RS	1579 OSAGE ST		RGA LUST
SAN DIEGO	S114655364	MOBIL	10 OSBORN ST		RGA LUST
SAN DIEGO	S114655170	MOBIL STATION #18-FF9	10 OSBORN ST		RGA LUST
SAN DIEGO	S114668700	PETER J. WINN	930 OSBORNE ST		RGA LUST
SAN DIEGO	S114665800	PACIFIC BELL	490 OTAY VALLEY RD		RGA LUST
SAN DIEGO	S114640932	L & Z TRUCKING	4501 OTAY VALLEY RD		RGA LUST
SAN DIEGO	S114690632	SHINOHARA FARM	4705 OTAY VALLEY RD		RGA LUST
SAN DIEGO	1010734154	DENNERY RANCH	OTAY VALLEY ROAD & I-805		FINDS
SAN DIEGO	S105656363		OTAY CENTER DRIVE AT SEMPRE VIVA		CHMIRS
SAN DIEGO	S114664592	OTAY RIO BUSINESS PARK	883 OTAY RIO RD		RGA LUST
SAN DIEGO	S114640997	L&S AUTO WRECKING	4984 OTAY VALLEY RD		RGA LUST
SAN DIEGO	S114605463	COMMUNICATIONS TOWERS- SD CITY	4515 OTAY MESA RD		RGA LUST
SAN DIEGO	S114603274	CITY OF SAN DIEGO-COMMTOWER	4515 OTAY MESA RD		RGA LUST
SAN DIEGO	S114664584	OTAY MESA ROAD WIDENING	OTAY MESA RD		RGA LUST
SAN DIEGO	S114663785	OMAR RENDERING	4826 OTAY VALLEY RD		RGA LUST
SAN DIEGO	2006793118		OTAY LAKES RD		ERNS
SAN DIEGO	S114592643	CARLSBAD DEVELOPMENT CORP.	4103 OTAY VALLEY RD		RGA LUST
SAN DIEGO	S114603273	CITY OF SAN DIEGO-COMMTOWE	4515 OTAY MESA RD		RGA LUST
SAN DIEGO	S114620213	FIRE STATION #4	861 OTAY LAKES RD		RGA LUST
SAN DIEGO	S114596559	CHEVRON #9-3599	903 OTAY LAKES RD		RGA LUST
SAN DIEGO	S114694508	SOUTHWESTERN COLLEGE	900 OTAY LAKES RD		RGA LUST
SAN DIEGO	S114664586	OTAY MESA ROAD WIDENING	OTAY MESA RD		RGA LUST
SAN DIEGO	S114702487	THOUSAND TRAILS	14615 OTAY LAKES RD		RGA LUST
SAN DIEGO	S114684151	SDCTY-GEN SER,SAN YSIDRO COMM	4515 OTAY MESA RD		RGA LUST
SAN DIEGO	S114613224	EASTLAKE TRAILS NORTH	2706 OTAY LAKES DR		RGA LUST

City	EDR ID	Site Name	Site Address	Zip	Database(s)
SAN DIEGO	8717259		OTAY LAKE		ERNS
SAN DIEGO	99609932		OTC BLDG 3 SPEWARS		ERNS
SAN DIEGO	1008997340	FED MART SERVICE STATION BOL?AV	OTHELLO AVE		EDR US Hist Auto Stat
SAN DIEGO	S114626115	GASOLINE STATION AND CAR WASH	7860 OTHELLO		RGA LUST
SAN DIEGO	S114626114	GASOLINE STATION AND CAR WASH	7860 OTHELLO ST		RGA LUST
SAN DIEGO	S114636482	JACK GARRISON	7910 OTHELLO ST		RGA LUST
SAN DIEGO	S114636481	JACK GARRISON	7910 OTHELLO STREET		RGA LUST
SAN DIEGO	S114622443	FORMER FEDMART GASOLINE	8001 OTHELLO		RGA LUST
SAN DIEGO	S114631222	HAWTHORNE ENGINE SYSTEMS	8050 OTHELLO ST		RGA LUST
SAN DIEGO	S114665871	PACIFIC BELL	7910 OTHELLO STREET		RGA LUST
SAN DIEGO	S114631221	HAWTHORNE ENGINE SYSTEMS	8050 OTHELLO STREET		RGA LUST
SAN DIEGO	S109042541		OUTER SOUTH MIDDLE PIER / NAVAL SUBMARINE BASE PT. LOMA		CHMIRS
SAN DIEGO	S109348934	MCAS MIRAMAR UST BASE PERMIT	OUTFALL 126	92145	SAN DIEGO CO. SAM
SAN DIEGO	99628571		OUTSIDE FIDDLERS COVE		ERNS
SAN DIEGO	S105665006		OUTSIDE OF PIER #1 AT SAN DIEGO NAVAL STATION		CHMIRS
SAN DIEGO	S114607296	COUNTY OF SAN DIEGO-COC FILE	5555 OVERLAND DR (BLDG		RGA LUST
SAN DIEGO	S105667374		OVERLAND AVE AND FURNHAN AVE.		CHMIRS
SAN DIEGO	S114684207	SDG&E OVERLAND DRIVE	5488 OVERLAND DRIVE		RGA LUST
SAN DIEGO	S114607318	COUNTY OF SAN DIEGO	5555 OVERLAND DR		RGA LUST
SAN DIEGO	S114684208	SDG&E OVERLAND DRIVE	5488 OVERLAND DR		RGA LUST
SAN DIEGO	S114607297	COUNTY OF SAN DIEGO-COC FLEET	5555 OVERLAND DR (BLDG'S		RGA LUST
SAN DIEGO	S114684608	SECURITY NATIONAL LIMITED	205 OZARK ST N		RGA LUST
SAN DIEGO	1006829662	CITY FARM DUMP	PAC.HWY/LA JOLLA CYN		FINDS
SAN DIEGO	S114726385	CITY FARM DUMP	PAC.HWY/LA JOLLA CYN		RGA LF
SAN DIEGO	1009130014	ONE HOUR MARTINIZING	6525 PACIFIC HWY		EDR US Hist Cleaners
SAN DIEGO	2007322207		PACIFIC OCEAN		ERNS
SAN DIEGO	2006816878		PACIFIC OCEAN		ERNS
SAN DIEGO	1008996727	CARNES HANK RICHFIELD SERVICE STATION	6606 PACIFIC HWY		EDR US Hist Auto Stat
SAN DIEGO	S110981249		PACIFIC OCEAN LAT 32 35' 30" N // LONG 117 23' 58" W		CHMIRS
SAN DIEGO	S114682466	SANTA FE DEPOT PROJECT	1045 PACIFIC HY		RGA LUST
SAN DIEGO	S114666518	PACIFICA ENTERPRISES	PACIFIC HY		RGA LUST
SAN DIEGO	S114666516	PACIFICA ENTERPRISES	PACIFIC HY		RGA LUST
SAN DIEGO	1008998000	AIR TERMINAL SERVICE	29050 PACIFIC HWY		EDR US Hist Auto Stat
SAN DIEGO	96080835		9585 PACIFIC CENTER COURT		HMIRS
SAN DIEGO	8857046		PACIFIC SOUTHWEST AIRLINES *87		ERNS
SAN DIEGO	1008996471	FREY S UNION SERVICE	6703 PACIFIC HWY		EDR US Hist Auto Stat
SAN DIEGO	1008997707	BAUER SHELL SERVICE	8985 PACIFIC HWY		EDR US Hist Auto Stat
SAN DIEGO	2008864265		PACIFIC OCEAN		ERNS
SAN DIEGO	S109047447		NORTH PACIFIC OCEAN // LAT 32 38' 30"N // LONG 118 23' 30"W		CHMIRS
SAN DIEGO	S107453117		PACIFIC HWY & FRAIRES RD		CHMIRS
SAN DIEGO	S114658422	NAPP SYSTEMS *	360 PACIFIC ST S		RGA LUST
SAN DIEGO	1008995485	KENDALL C B	6704 PACIFIC HWY		EDR US Hist Auto Stat
SAN DIEGO	1010695540	PACIFIC SHIP REPAIR (NASNI)	PACIFIC SHIP REPAIR & FAB		FINDS
SAN DIEGO	S105655786		PACIFIC BEACH, LINDA WAY & SEARIDGE BEACH ACCESS.		CHMIRS
SAN DIEGO	S114672676	PUBLIC AUTO SERVICE	PACIFIC HY		RGA LUST
SAN DIEGO	S114603322	CITY OF SAN DIEGO-WATER UTI	PACIFIC HY		RGA LUST

City	EDR ID	Site Name	Site Address	Zip	Database(s)
SAN DIEGO	S114603321	CITY OF SAN DIEGO-WATER UTIL	PACIFIC HY		RGA LUST
SAN DIEGO	1008996933	WHOLESALE TRANSMISSION EXCHANGE	6630 PACIFIC HWY		EDR US Hist Auto Stat
SAN DIEGO	2003648813		PACIFIC HIGHWAY AT "A" STREET		ERNS
SAN DIEGO	2013039904		PACIFIC OCEAN, WSW OF SAN DIEGO, CA 31 54.9N 119 19.9W		ERNS
SAN DIEGO	1008997525	PACIFIC BEACH GARAGE	67604 PACIFIC HWY		EDR US Hist Auto Stat
SAN DIEGO	S114718880	VIETNAM VETERANS OF SD	4141 PACIFIC HY		RGA LUST
SAN DIEGO	1008998872	HIG S AUTO REPAIR	6620 PACIFIC HWY		EDR US Hist Auto Stat
SAN DIEGO	2012006045		PACIFIC HWY		ERNS
SAN DIEGO	96091352		9585 PACIFIC CENTER CT		HMIRS
SAN DIEGO	S114624436	FRITO LAY, INC	235 S PACIFIC ST		RGA LUST
SAN DIEGO	S114600176	CHEVRON	1380 N PACIFIC ST		RGA LUST
SAN DIEGO	S106399176		PACIFIC HIGHWAY NEAR THE USCG STATION		CHMIRS
SAN DIEGO	S112827353		PACIFIC HIGHWAY, HOLLAND AMERICA CRUISE TERMINAL		CHMIRS
SAN DIEGO	1008997871	DUALTONE MUFFLER SHOP	6745 PACIFIC HWY		EDR US Hist Auto Stat
SAN DIEGO	1008995822	BRAKE CORNER THE	37536206 PACIFIC HIGHWAY		EDR US Hist Auto Stat
SAN DIEGO	1008996465	WHARTON R M	6375 PACIFIC HWY		EDR US Hist Auto Stat
SAN DIEGO	2006811417		PACIFIC OCEAN		ERNS
SAN DIEGO	1008996719	BRAUN TEXACO STATION	6409 PACIFIC HWY		EDR US Hist Auto Stat
SAN DIEGO	1008998798	JONES ALF	2905 PACIFIC MESA BLVD		EDR US Hist Auto Stat
SAN DIEGO	S114672672	PUBLIC AUTO SERVICE	0 PACIFIC HWY		RGA LUST
SAN DIEGO	S114672671	PUBLIC AUTO SERVICE	PACIFIC HY		RGA LUST
SAN DIEGO	S114593284	CATELLUS	1325 PACIFIC HIGH WAY		RGA LUST
SAN DIEGO	S114648083	MARKSTEIN BEVERAGE C	505 S PACIFIC ST		RGA LUST
SAN DIEGO	1008996475	GRIFF & BILL SHELL SERVICE ,6006?HWY	PACIFIC HWY		EDR US Hist Auto Stat
SAN DIEGO	1010680641	PACIFIC HIGHLANDS RANCH ELEMENTARY	PACIFIC HIGHLAND RANCH PARKWAYS		FINDS
SAN DIEGO	1016084701	SHELL SERVICE STATION	2008 PACIFIC COAST HWY		FINDS
SAN DIEGO	1009127991	OE ANZA SELF SERVICE LAUNDRY	6531 PACIFIC HWY		EDR US Hist Cleaners
SAN DIEGO	2011977718		5000 PACIFIC COAST HIGHWAY		ERNS
SAN DIEGO	2010949176		5000 PACIFIC COAST HIGHWAY		ERNS
SAN DIEGO	1008998053	QUIGGLE DICK REPAIR & SERVICE	1569 PACIFICA WY		EDR US Hist Auto Stat
SAN DIEGO	1008997108	KLINEFELTER SEASIDE SERVICE	2305 PACIFICA WY		EDR US Hist Auto Stat
SAN DIEGO	1009128993	DE ANZA SELF SERVICE LAUNDRY	6531 PACIFICA WY		EDR US Hist Cleaners
SAN DIEGO	S105644209		PACKSTON AT MONTGOMERY		CHMIRS
SAN DIEGO	2005709341	PADGETT	PADGETT		HMIRS
SAN DIEGO	97010627		9525 PAGETT		HMIRS
SAN DIEGO	S114676733	RICHARD EASTMAN PROPERTY	1209 EL PAISANO		RGA LUST
SAN DIEGO	S114676762	RICHARD WILLIAMS	4466 PALA RD		RGA LUST
SAN DIEGO	S114607329	COUNTY OF SD-BONSALL RS	2370 PALA RD		RGA LUST
SAN DIEGO	S114632823	HODGE BROTHERS II	9256 PALA RD		RGA LUST
SAN DIEGO	2013039543		PALETTA CREEK SAN DIEGO NAVAL BASE		ERNS
SAN DIEGO	S114585779	BORREGO SPRINGS SERVICE	896 PALM CANYON DR		RGA LUST
SAN DIEGO	S114607330	COUNTY OF SD-BORR SPGS LAND	2449 PALM CANYON DR		RGA LUST
SAN DIEGO	S114702155	THE SOUTHLAND CORP	1311 PALM AV		RGA LUST
SAN DIEGO	1008989898	RED BALL SELF SERVICE	1255 PALM AV		EDR US Hist Auto Stat
SAN DIEGO	S114601913	CIRCLE K CORP. STORE #2954	4301 PALM LN		RGA LUST
SAN DIEGO	1008989928	GENE S UNION SERVICE	1085 PALM AV		EDR US Hist Auto Stat
SAN DIEGO	1008989663	MARQUEZ AUTO REPAIR	1240 PALM AV		EDR US Hist Auto Stat

City	EDR ID	Site Name	Site Address	Zip	Database(s)
SAN DIEGO	S114585776	BORREGO SPRINGS SCHOOL DIST	1315 PALM CANYON DR		RGA LUST
SAN DIEGO	S114666541	PACIFICA SERVICES, INC.	1411 PALM ST		RGA LUST
SAN DIEGO	S114638224	JONES FAMILY TRUST	1411 PALM ST		RGA LUST
SAN DIEGO	1008217290	KINSELLA & ASSOCIATES	236 PALM AVE		FINDS
SAN DIEGO	S109046293		PALM AVE GRADE CROSSING		CHMIRS
SAN DIEGO	S114638226	JONES FAMILY TRUST	W PALM AV		RGA LUST
SAN DIEGO	S114691360	SILVER STRAND PLAZA	600 PALM AV		RGA LUST
SAN DIEGO	S114632354	HIGH & MIGHTY OFF ROAD	989 PALM AV		RGA LUST
SAN DIEGO	1008989888	PERK S TEXACO SERVICE	890 PALM AV		EDR US Hist Auto Stat
SAN DIEGO	1009124494	STRAND NORGE LAUNDRY & DRY CLEANING VILLAGE	628 PALM AV		EDR US Hist Cleaners
SAN DIEGO	1008989924	GENDRON CHEVRON SERVICE STATION	600 PALM AV		EDR US Hist Auto Stat
SAN DIEGO	1016437391	AUTOZONE #2808	1344 PALM (SB) AVE		FINDS
SAN DIEGO	1008989907	ABBAY S MOBIL SERVICE	1317 PALM AV		EDR US Hist Auto Stat
SAN DIEGO	S114572213	ANZA-BORREGO DESERT STATE P	200 PALM CANYON DR		RGA LUST
SAN DIEGO	S114572204	ANZA BORREGO STATE PARK	200 PALM CANYON DR		RGA LUST
SAN DIEGO	S114709100	UNION #5234	1085 PALM AV		RGA LUST
SAN DIEGO	S114638223	JONES FAMILY TRUST	W PALM AV		RGA LUST
SAN DIEGO	S114694185	SOUTHLAND - LEMON GROVE	7733 PALM AV		RGA LUST
SAN DIEGO	S114702875	THRIFTY #416 (ARCO)	1185 PALM AV		RGA LUST
SAN DIEGO	1008989666	MASON AUTOMOTIVE CLINIC	987 PALM AV		RGA LUST
SAN DIEGO	2006814599		PALM STREET		EDR US Hist Auto Stat
SAN DIEGO	S114723604	XL COMPANY	525 PALM CANYON DR		ERNS
SAN DIEGO	S114566998	7-ELEVEN	7733 PALM AV		RGA LUST
SAN DIEGO	1008989883	PALM AVENUE DOUGLAS	1022 PALM AV		RGA LUST
SAN DIEGO	1008989838	DICKSON S VERN ARCO SERVICE	655 PALM AV		EDR US Hist Auto Stat
SAN DIEGO	1009124442	EIGHTH & PALM U WASH SELF SERV LNDRY	836 PALM AV		EDR US Hist Auto Stat
SAN DIEGO	1009124504	SPOTLESS CLEANERS & LAUNDRY	674 PALM AV		EDR US Hist Cleaners
SAN DIEGO	1016426962	JEFFY LUBE #1874	1574 PALM (SB) AVE		EDR US Hist Cleaners
SAN DIEGO	2007311878		PALM AVE		FINDS
SAN DIEGO	S114694327	SOUTHLAND CORPORATION	7733 PALM AV		ERNS
SAN DIEGO	S114570072	ALL AMERICAN CAR WASH	1158 PALM AV		RGA LUST
SAN DIEGO	1008989887	PARKY S CHEVRON SERVICE	947 PALM AV		RGA LUST
SAN DIEGO	1008989304	MC MILLAN & NEVILLE	902 S PALM AV		EDR US Hist Auto Stat
SAN DIEGO	1008990246	PRECISION WHEEL & BRAKE SERVICE	975 PALM AV		EDR US Hist Auto Stat
SAN DIEGO	1008989960	JACK S GULF SERVICE	1185 PALM AV		EDR US Hist Auto Stat
SAN DIEGO	1009124516	BONDED CLEANERS & LAUNDRY	812 PALM AV		EDR US Hist Auto Stat
SAN DIEGO	S112890444	THE RANCHO BERNARDO RIDING CLUB	18009 PALMARADO RD	92128	EDR US Hist Cleaners
SAN DIEGO	S114566701	7-ELEVEN #27109	901 PALOMAR AIRPORT R		HAZNET
SAN DIEGO	S114617561	EXXON	665 PALOMAR AIRPORT R		RGA LUST
SAN DIEGO	S114721273	WESTERN FLIGHT INTL, INC.	2210 PALOMAR AIRPORT R		RGA LUST
SAN DIEGO	S114569218	AIR RESORT AIRLINES	2016 PALOMAR AIRPORT R		RGA LUST
SAN DIEGO	S114601531	CINEMA AIR	2056 PALOMAR AIRPORT R		RGA LUST
SAN DIEGO	S114721271	WESTERN FLIGHT INTL INC	2210 PALOMAR AIRPORT R		RGA LUST
SAN DIEGO	S114625194	G & M OIL CO	850 PALOMAR AIRPORT R		RGA LUST
SAN DIEGO	S114571794	ANDERSON PEASOUP	850 PALOMAR AIRPORT R		RGA LUST
SAN DIEGO	S114569223	AIR RESORTS AIRLINES	2016 PALOMAR AIRPORT R		RGA LUST

City	EDR ID	Site Name	Site Address	Zip	Database(s)
SAN DIEGO	S114666881	PALOMAR AIRPORT	2160 PALOMAR AIRPORT R		RGA LUST
SAN DIEGO	S114614530	EMERALD RIDGE EAST	PALOMAR AIRPORT R		RGA LUST
SAN DIEGO	S114666893	PALOMAR COUNTY AIRPORT	2016 PALOMAR AIRPORT R		RGA LUST
SAN DIEGO	S114643313	LEAR JET CRASH, REG #N44PA	2198 PALOMAR AIRPORT R		RGA LUST
SAN DIEGO	8873899		PALOMAR IARPORT RD & CAMINO VIA ROBLES		ERNS
SAN DIEGO	S114592660	CARLSBAD PACIFIC CENTER II	703 PALOMAR AIRPORT R		RGA LUST
SAN DIEGO	S114614531	EMERALD RIDGE WEST - MAR VI	PALOMAR AIRPORT R		RGA LUST
SAN DIEGO	S114656172	MOLLER AND SONS	2198 PALOMAR AIRPORT R		RGA LUST
SAN DIEGO	S114621026	FLIGHT INTERNATIONAL JET CR	2210 PALOMAR AIRPORT R		RGA LUST
SAN DIEGO	S114701100	TEXACO/PALOMAR AIRPORT RD 6	665 PALOMAR AIRPORT R		RGA LUST
SAN DIEGO	S114575489	ARCO PRESTIGE STATION	800 PALOMAR ST		RGA LUST
SAN DIEGO	S114667811	PEASOUP ANDERSONS	850 PALOMAR AIRPORT R		RGA LUST
SAN DIEGO	S114625218	G&M OIL	850 PALOMAR AIRPORT R		RGA LUST
SAN DIEGO	S114576901	ARCO	901 PALOMAR AIRPORT R		RGA LUST
SAN DIEGO	S114569220	AIR RESORTS AIRLINE	2188 PALOMAR AIRPORT R		RGA LUST
SAN DIEGO	S114655754	MOBIL	899 PALOMAR AIRPORT R		RGA LUST
SAN DIEGO	S114625063	G AND M OIL CO	850 PALOMAR AIRPORT R		RGA LUST
SAN DIEGO	S106399724		PANAMERICA PLAZA AT PRESIDENTS WAY		CHMIRS
SAN DIEGO	S114731307	PARADISE PARK LANDFILL/SWEETWATER III	PARADISE VALLEY RD & POTOMAC		RGA LF
SAN DIEGO	S114615018	ERRECA'S INC	8555 PARADISE VALLEY R		RGA LUST
SAN DIEGO	S114601924	CIRCLE K CORP.STORE #2962	7702 PARADISE VALLEY R		RGA LUST
SAN DIEGO	S109047296		PARADISE POINT, LATITUDE: 32 DEGREES 46' 38" N LONGITUDE: 111		CHMIRS
SAN DIEGO	2007319450		PARADISE POINT		ERNS
SAN DIEGO	S114638407	JR MINI MART/DIANNES MINI M	8565 PARADISE VALLEY R		RGA LUST
SAN DIEGO	S114667456	PAT'S RENTALS	8591 PARADISE VALLEY R		RGA LUST
SAN DIEGO	S114602194	CIRCLE K	7702 PARADISE VALLEY R		RGA LUST
SAN DIEGO	S114622865	FORMER PAT'S RENTALS	8591 PARADISE VALLEY RD		RGA LUST
SAN DIEGO	1009000997	BAY SHORE MOTORS (FORD)	10104-6221 PARK PLACE CORONADO		EDR US Hist Auto Stat
SAN DIEGO	1008996920	TREVELLYAN OLDSMOBILE CO	39048-8321 PARK BLVD		EDR US Hist Auto Stat
SAN DIEGO	S114646029	LUSTI, RUDOLF	4664 PARK STREET	92126	RGA LUST
SAN DIEGO	S112854247	AMERICAN DESIGN PAINTING	PARK VILLAGE & CAMINO RUIZ		HAZNET
SAN DIEGO	S114589190	CAJON VALLEY UNION SC. DIST	777 E PARK AV		RGA LUST
SAN DIEGO	S114589185	CAJON VALLEY SCHOOL DISTRIC	777 E PARK AV		RGA LUST
SAN DIEGO	S114613933	EL CAJON VALLEY SCHOOL DIST	777 E PARK AV		RGA LUST
SAN DIEGO	1008996867	MISSION CLIFF SERVICE	45897 PARK BLVD		EDR US Hist Auto Stat
SAN DIEGO	1009128238	DURACLEAN CLEANERS	39411/2 PARK BLVD		EDR US Hist Cleaners
SAN DIEGO	1009124360	LION CLEANERS	4889 PARK AVE		EDR US Hist Cleaners
SAN DIEGO	1009128028	MASTER CLEANERS	4620 PARK RIDGE BLVD		EDR US Hist Cleaners
SAN DIEGO	1008997470	STONER U L	145 E PARKER ST		EDR US Hist Auto Stat
SAN DIEGO	S114713360	UNOCAL SERVICE STATION #5757	7121 PARKRIDGE BLVD		RGA LUST
SAN DIEGO	S114713361	UNOCAL SERVICE STATION #5757	7121 PARKRIDGE BOULEVARD		RGA LUST
SAN DIEGO	S114639480	KELLY-MOORE PAINT COMPANY,	8130 PARKWAY DR		RGA LUST
SAN DIEGO	S114576888	ARCO	8303 PARKWAY DR		RGA LUST
SAN DIEGO	S114575520	ARCO PRODUCTS CO.	8303 PARKWAY DR		RGA LUST
SAN DIEGO	1016266016	PACIFIC BELL	PASATIEMPO DRIVE		FINDS
SAN DIEGO	S113180168	PACIFIC BELL	PASATIEMPO DR	92120	HAZNET

City	EDR ID	Site Name	Site Address	Zip	Database(s)
SAN DIEGO	S114654692	MOBIL SERVICE STATION (18-AEF)	9370 PASEO MONTALBAN		RGA LUST
SAN DIEGO	2010961242		10908 PASEO MONTANOSO		ERNS
SAN DIEGO	1016426994	CALMAT CO. DBA VULCAN MATERIALS CO.	7522 PASEO DE LA FUENTE		FINDS
SAN DIEGO	S114720826	WESELOH CHEVROLET	5335 PASEO DEL NORTE		RGA LUST
SAN DIEGO	S114590522	CALTRANS CARLSBAD	6050 PASEO DEL NORTE		RGA LUST
SAN DIEGO	S114592697	CARLTAS	5700 PASEO DEL NORTE		RGA LUST
SAN DIEGO	S114674207	RANCHO DEL REY PARTNERSHIP	1227 PASEO RANCHERO		RGA LUST
SAN DIEGO	S114705924	TOYOTA-CARLSBAD INC.	5124 PASEO DEL NORTE		RGA LUST
SAN DIEGO	S110978817		9370 PASEO MONTALBAN, EXXON MOBIL GAS STATION # 10365		CHMIRS
SAN DIEGO	S114654691	MOBIL SERVICE STATION (18-A	9370 PASEO MONTALBAN		RGA LUST
SAN DIEGO	S114661460	NORTH COUNTY LINCOLN MERCUR	5434 PASEO DEL NORTE		RGA LUST
SAN DIEGO	8872827		9000 PASEO MONTALBAN		ERNS
SAN DIEGO	S114632840	HOEHN MOTORS	5556 PASEO DEL NORTE		RGA LUST
SAN DIEGO	90186037		1100 PASEO INTERNATIONAL		ERNS
SAN DIEGO	S107450962		937 PASEO MONTALBEN	92129	CHMIRS
SAN DIEGO	S114639534	KEN GRODY GMC	5445 PASEO DEL NORTE		RGA LUST
SAN DIEGO	S105884603		PASEO LAREDO AT HONEYCUTT		CHMIRS
SAN DIEGO	S110983280		5335 PASEO DEL NORTE		CHMIRS
SAN DIEGO	S112900021	AMERICAN DESIGN PAINTING	17153 PATINEA	92127	HAZNET
SAN DIEGO	S114658275	NAKATANI TRUST/BROADMOOR BE	236 PATTY HILL DR		RGA LUST
SAN DIEGO	S114572059	ANODIZING SPECIALIST INC	270 PAUMA PL		RGA LUST
SAN DIEGO	S114667674	PAUMA VALLEY COUNTRY CLUB	15835 PAUMA VALLEY DR		RGA LUST
SAN DIEGO	S105883869		1747 PCH		CHMIRS
SAN DIEGO	S105675345	DICK S MOBIL SERVICE	3698 C PCH HWY		CHMIRS
SAN DIEGO	1008996453	CRARY G C	844 PEARL LN		EDR US Hist Auto Stat
SAN DIEGO	1009127646	BRUCE AUTO SERVICE	712 PEARL LAKE AVE		EDR US Hist Cleaners
SAN DIEGO	1008996252	ROOS & GRIFFIN	838 PEARL LN		EDR US Hist Auto Stat
SAN DIEGO	1008997081	LA JOLLA BRANCH	916 PEARL LAKE AVE		EDR US Hist Auto Stat
SAN DIEGO	1009127577	UNOCAL #5102	7122162 PEARL		EDR US Hist Cleaners
SAN DIEGO	S114711440	PENINSULA BANK PROPERTY	801 PEARL ST		RGA LUST
SAN DIEGO	S114667986	ASSET DEVELOPMENT AT0402	833 PEARL ST		RGA LUST
SAN DIEGO	S114578248	THE STOVE	712 PEARL ST		RGA LUST
SAN DIEGO	S114702182	LA JOLLA AUTO BODY WORKS	639 PEARL ST		RGA LUST
SAN DIEGO	1008998158	CLEANCRAFT	920 PEARL LAKE AVE		EDR US Hist Auto Stat
SAN DIEGO	1009128700		7125-2162 PEARL LA JOLLA		EDR US Hist Cleaners
SAN DIEGO	99647837		PEARSON FUEL DOCK		ERNS
SAN DIEGO	S105666516		PEARSON MARINE FUELS AREA OF THE SAN DIEGO BAY		CHMIRS
SAN DIEGO	S108404318		PEARSON MARINE FUEL DOCKS		CHMIRS
SAN DIEGO	8720261		PEARSON FORD DEALERSHIP		ERNS
SAN DIEGO	S110423514		PEARSON'S FUEL DOCK AT SHELTER ISLAND, LATITUDE: 32 43 00 N;		CHMIRS
SAN DIEGO	92265251		PEER L		ERNS
SAN DIEGO	S105662686		PEIR 10 NAVAL STATION		CHMIRS
SAN DIEGO	91238892		PEIR 180 LA PLAYA PEIR		ERNS
SAN DIEGO	S110423516		PEIR 6 AT CONTINENTAL MARITIME SHIPYARD		CHMIRS
SAN DIEGO	99637663		B PEIR		ERNS
SAN DIEGO	97409855		PEIR 3 SOUTHSIDE		ERNS

City	EDR ID	Site Name	Site Address	Zip	Database(s)
SAN DIEGO	S105884398		10180 PELEESIS CT.		CHMIRS
SAN DIEGO	S106399818		PENDLETON ST. & RONMINI		CHMIRS
SAN DIEGO	2010933149		PEPPER PARK BOAT LAUNCH RAMP NATIONAL CITY BLVD SAN DIEGO BA		ERNS
SAN DIEGO	2010943342		PEPPER TREE PARK		ERNS
SAN DIEGO	S110978508		PEPPER PARK BOAT LAUNCH - TIDELANDS ROAD		CHMIRS
SAN DIEGO	S114637602	JN HORN CONSTRUCTION CO.,IN	1301 PEPPER DR		RGA LUST
SAN DIEGO	S114704059	TODD & SONS MOBIL	502 PEPPER DR		RGA LUST
SAN DIEGO	S109043983		PEPPER PARK		CHMIRS
SAN DIEGO	S105885649		PER 6 NORTH SIDE OF THE 32ND NAVAL BASE		CHMIRS
SAN DIEGO	S107453156		PER 6 BERTH 2		CHMIRS
SAN DIEGO	S111752798		PERSHING STREET AND FLORIDA STREET		CHMIRS
SAN DIEGO	S114724881	ARIZONA STREET SLF	PERSHING DR. @ FLORIDA CANYON DR.		RGA LF
SAN DIEGO	S111758470		PERSON'S FUEL PIER		CHMIRS
SAN DIEGO	8712285		PICO SERVICE INC(STATION)		ERNS
SAN DIEGO	S114681755	SAN MARCOS FOREST FIRE STAT	236 PICO AV		RGA LUST
SAN DIEGO	S105644572		PIER 7 - NAVAL STATION SAN DIEGO		CHMIRS
SAN DIEGO	S105658708		O PIER TO L PIER NORTH ISLAND		CHMIRS
SAN DIEGO	S110978027		PIER 8		CHMIRS
SAN DIEGO	S105673880		PIER 4, BERTH 5 NORTH		CHMIRS
SAN DIEGO	S110980185		PIER 3, SAN DIEGO NAVAL BASE		CHMIRS
SAN DIEGO	S105664083		PIER 5		CHMIRS
SAN DIEGO	S105642452		PIER 6 32D ST US NAVAL STATION		CHMIRS
SAN DIEGO	S111756056		PIER 3, NAVAL BASE SAN DIEGO		CHMIRS
SAN DIEGO	S111756505		PIER 9 NAVSTA		CHMIRS
SAN DIEGO	S105653901		PIER 8, 32ND ST NAVAL STATION		CHMIRS
SAN DIEGO	S105666542		PIER 6 ,32 ST NAVAL STATION		CHMIRS
SAN DIEGO	S107453212		PIER 6, NAVAL STATION SAN DIEGO		CHMIRS
SAN DIEGO	S110423586		PIER 9, NAVAL BASE SAN DIEGO		CHMIRS
SAN DIEGO	S106393061		PIER 3 AND THE WARF AT SOUTHWEST MARINE AT FOOT OF SAMPSON S		CHMIRS
SAN DIEGO	S105636047		PIER 12 NAVAL STATION		CHMIRS
SAN DIEGO	S107453199		PIER 5		CHMIRS
SAN DIEGO	S105651471		PIER 11 NAVAL STATION		CHMIRS
SAN DIEGO	S111757838		PIER 180, POINT LOMA SUB BASE		CHMIRS
SAN DIEGO	S110979555		PIER 9, 32ND STREET NAVAL BASE		CHMIRS
SAN DIEGO	S105885154		PIER 1 NORTH SOUTHWEST MARINA		CHMIRS
SAN DIEGO	S107453181		PIER 2 BERTH 2		CHMIRS
SAN DIEGO	S105662554		PIER 3 SOUTHWEST MARINE SHIPYARD		CHMIRS
SAN DIEGO	S113472645		PIER 13 BERTH 2		CHMIRS
SAN DIEGO	S105672116		M PIER AT POINT LOMA SUB BASE		CHMIRS
SAN DIEGO	S105675487		PIER #1 SAN DIEGO HARBOR		CHMIRS
SAN DIEGO	S105655181		PIER 6, 32ND ST NAVAL STATION		CHMIRS
SAN DIEGO	S105657763		PIER N SUB-BASE		CHMIRS
SAN DIEGO	S110983229		PIER 6, SAN DIEGO NAVAL STATION		CHMIRS
SAN DIEGO	S105667800		PIER N NORTH ISLAND NAVAL STATION		CHMIRS
SAN DIEGO	S105672419		PIER 7 AT THE 32ND ST. NAVAL STATION		CHMIRS

City	EDR ID	Site Name	Site Address	Zip	Database(s)
SAN DIEGO	S109041761		PIER 7 SAN DIEGO NAVAL STATION		CHMIRS
SAN DIEGO	S107453192		PIER 4, USN NAVAL STATION		CHMIRS
SAN DIEGO	S106396421		PIER 7, US NAVY BASE		CHMIRS
SAN DIEGO	S110423595		PIER L NAVAL STATION NORTH ISLAND		CHMIRS
SAN DIEGO	S109041728		PIER 13 NAVAL BASE		CHMIRS
SAN DIEGO	S105665870		PIER 6 NAVAL STATION 32ND ST.		CHMIRS
SAN DIEGO	S105653029		OP PIER		CHMIRS
SAN DIEGO	S105670620		PIER #3 AT NAVAL STATION		CHMIRS
SAN DIEGO	S110979406		PIER 6, NAVAL BASE		CHMIRS
SAN DIEGO	S108405100		PIER 10 AT USN NAVAL BASE		CHMIRS
SAN DIEGO	S111753842		PIER 8 BERTH 5 @ THE HEAD OF THE PIER OF 32ND STREET		CHMIRS
SAN DIEGO			NAVAL B		
SAN DIEGO	S109048197		PIER 1, SAN DIEGO NAVAL STATION		CHMIRS
SAN DIEGO	S110981379		PIER 8 BERTH 2, SOUTHSIDE, SAN DIEGO NAVAL BASE		CHMIRS
SAN DIEGO	S111756861		PIER 4 NAVAL BASE SAN DIEGO		CHMIRS
SAN DIEGO	S105673483		PIER 3 US NAVAL STATION SAN DIEGO		CHMIRS
SAN DIEGO	S108401691		PIER 7, USS BELLEAU WOOD		CHMIRS
SAN DIEGO	S105671377		PIER 2 32ND STREET NAVAL BASE		CHMIRS
SAN DIEGO	S106400670		PIER 3, NORTH SIDE		CHMIRS
SAN DIEGO	S107453189		PIER 3, 32ND STREET NAVAL STATION		CHMIRS
SAN DIEGO	S105657685		PIER 13 AT THE NAVAL STATION		CHMIRS
SAN DIEGO	S106400000		PIER 2, SAN DIEGO NAVSTA 32ND ST.		CHMIRS
SAN DIEGO	93320130		PIER 13 ON 32ND ST		ERNS
SAN DIEGO	97406773		PIER 3 SOUTHWEST MARINE SHIPYARD		ERNS
SAN DIEGO	94402435		PIER 5		ERNS
SAN DIEGO	2007304049		PIER 13		ERNS
SAN DIEGO	2005632059		PIER 9		ERNS
SAN DIEGO	96517456		PIER 6 NAVSTA SAN DIEGO		ERNS
SAN DIEGO	2000544334		PIER 2 AND 3	0	ERNS
SAN DIEGO	96504790		PIER 11 NAVSTA SAN DIEGO	0	ERNS
SAN DIEGO	2000526823		PIER 11		ERNS
SAN DIEGO	2013036595		PIER 6 BERTH 2 32ND STREET NAVAL BASE		ERNS
SAN DIEGO	2001566666		PIER 13		ERNS
SAN DIEGO	2002630953		PIER 12	0	ERNS
SAN DIEGO	2010934487		PIER TWO NAVAL BASE SAN DIEGO 32ND STREET		ERNS
SAN DIEGO	2000527753		PIER 5 BERTH 1	0	ERNS
SAN DIEGO	2002630151		PIER 3	0	ERNS
SAN DIEGO	2004731546		PIER J		ERNS
SAN DIEGO	2000534185		PIER 5		ERNS
SAN DIEGO	2007310125		PIER 6	0	ERNS
SAN DIEGO	2009922817		PIER 9		ERNS
SAN DIEGO	93340636		PIER 14		ERNS
SAN DIEGO	2002609923		PIER 3	0	ERNS
SAN DIEGO	2000536879		PIER 4	0	ERNS
SAN DIEGO	2013039907		PIER 13 SOUTH NAVAL BASE		ERNS
SAN DIEGO	2008912490		PIER 10		ERNS
SAN DIEGO	2001557910		PIER 12		ERNS



City	EDR ID	Site Name	Site Address	Zip	Database(s)
SAN DIEGO	S105885365		PIER 4, NASCO SHIP YARD		CHMIRS
SAN DIEGO	S105882869		PIER 2, SAN DIEGO NAVAL STATION		CHMIRS
SAN DIEGO	S105651697		PIER 6 NAVAL STATION SAN DIEGO		CHMIRS
SAN DIEGO	S109045172		PIER 180, SAN DIEGO FUEL PIER		CHMIRS
SAN DIEGO	S110982633		PIER 180 AT POINT LOMA		CHMIRS
SAN DIEGO	S105643206		PIER 3 32ND STREET NAVAL STATION		CHMIRS
SAN DIEGO	S105664333		PIER 9, SAN DIEGO HARBOR		CHMIRS
SAN DIEGO	S106397153		PIER 8, NAVAL STATION SAN DIEGO		CHMIRS
SAN DIEGO	S109046913		PIER 4, NAVAL STATION, 32ND STREET.		CHMIRS
SAN DIEGO	S105657734		PIER 4 NAVAL STATION SAN DIEGO		CHMIRS
SAN DIEGO	S106396947		PIER 7 NAS		CHMIRS
SAN DIEGO	S109044403		PIER 3, 32ND ST NAVAL BASE		CHMIRS
SAN DIEGO	S105675797		PIER 3, NAVAL STATION		CHMIRS
SAN DIEGO	S108404605		PIER 7 SAN DIEGO NAVAL STATION		CHMIRS
SAN DIEGO	S105886183		PIER 7 BERTH 2		CHMIRS
SAN DIEGO	S105647118		PIER 12 AT NAVAL STATION SAN DIEGO		CHMIRS
SAN DIEGO	S110978562		PIER 8		CHMIRS
SAN DIEGO	S108402939		PIER 10, NAVAL STATION SAN DIEGO		CHMIRS
SAN DIEGO	S111756836		PIER 10, NAVAL STATION SAN DIEGO		CHMIRS
SAN DIEGO	S105655320		PIER 11		CHMIRS
SAN DIEGO	S105085833		PIER 3		CHMIRS
SAN DIEGO	S105673573		PIER 8, SAN DIEGO NAS		CHMIRS
SAN DIEGO	S105656455		PIER 14, 32ND ST NAVAL STATION		CHMIRS
SAN DIEGO	S110423546		PIER 180 FUEL PIER, NAVAL SUPPLY CENTER (FISK) POINT LOMA FU		CHMIRS
SAN DIEGO	S108401546		PIER 4 BERTH 1 NAVAL STATION SAN DIEGO		CHMIRS
SAN DIEGO	S105649092		PIER BERTH NOVEMBER		CHMIRS
SAN DIEGO	S105645051		PIER 4 NAS SAN DIEGO		CHMIRS
SAN DIEGO	S105672884		PIER 11 SAN DIEGO NAVAL STATION		CHMIRS
SAN DIEGO	S105883993		PIER 8, NAVAL STATION, SAN DIEGO		CHMIRS
SAN DIEGO	S106400633		PIER 7, 32ND ST. NAVAL STATION		CHMIRS
SAN DIEGO	S105663918		BY PIER 4, BERTH 2, NAVAL STATION SAN DIEGO		CHMIRS
SAN DIEGO	S105665872		PIER 7 SOUTH NAVAL STATION		CHMIRS
SAN DIEGO	S105640929		PIER 5 NAVAL STATION		CHMIRS
SAN DIEGO	S105648973		PIER 3 SAN DIEGO BAY, SOUTHWEST MARINE.		CHMIRS
SAN DIEGO	S110423589		PIER G, SAN DIEGO HARBOR		CHMIRS
SAN DIEGO	S110423591		PIER K NAS NORTH ISLAND.		CHMIRS
SAN DIEGO	S106391854		PIER 13 OF THE NAVAL STATION, BETWEEN USS BOXER AND USS PELE		CHMIRS
SAN DIEGO	S105644511		PIER LIMA, NAS NORTH ISLAND		CHMIRS
SAN DIEGO	S105644127		PIER 12 NAVAL STATION SAN DIEGO		CHMIRS
SAN DIEGO	S109045943		PIER 3, SAN DIEGO NAVAL STATION		CHMIRS
SAN DIEGO	S107453227		PIER B ST.		CHMIRS
SAN DIEGO	S108405520		PIER 6, 32ND ST. NAVAL BASE		CHMIRS
SAN DIEGO	S109045827		PIER ON N ISLAND		CHMIRS
SAN DIEGO	S110423593		PIER K, NAVY NORTH ISLAND		CHMIRS
SAN DIEGO	S105657087		PIER 4&5, 32ND ST NS		CHMIRS

City	EDR ID	Site Name	Site Address	Zip	Database(s)
SAN DIEGO	S109042480		PIER 13 SOUTH		CHMIRS
SAN DIEGO	2001587732		PIER 9		ERNS
SAN DIEGO	99610438		PIER 8 PORT SIDE OF USS COMPENS		ERNS
SAN DIEGO	96494638		PIER 8 NAVSTA SAN DIEGO 32ND STREET		ERNS
SAN DIEGO	99645387		PIER 7		ERNS
SAN DIEGO	2000536419		PIER 3	0	ERNS
SAN DIEGO	94379363		PIER OP NAS NORTH ISLAND		ERNS
SAN DIEGO	93304166		PIER 4 CONTINENTAL MARITIME YARD		ERNS
SAN DIEGO	2009912222		PIER 9		ERNS
SAN DIEGO	2001585699		PIER A		ERNS
SAN DIEGO	2000528449		PIER 11	0	ERNS
SAN DIEGO	2013036511		PIER 2/ BERTH 2 NAVAL BASE SAN DIEGO		ERNS
SAN DIEGO	2009926555		PIER 13		ERNS
SAN DIEGO	91220367		PIER 13 NAB		ERNS
SAN DIEGO	94401061		PIER 4		ERNS
SAN DIEGO	96482504		PIER 13		ERNS
SAN DIEGO	2003650811		PIER 5		ERNS
SAN DIEGO	2010959300		PIER 2		ERNS
SAN DIEGO	96473032		PIER 12		ERNS
SAN DIEGO	2000671782		6675-1470 PIER 5		ERNS
SAN DIEGO	2013054097		PIER 6 1995 BAYFRONT ST		ERNS
SAN DIEGO	2007310846		PIER JULIETTE		ERNS
SAN DIEGO	2010953702		PIER 1		ERNS
SAN DIEGO	96485026		PIER 13 USNSTA SAN DIEGO		ERNS
SAN DIEGO	2008890982		PIER 10		ERNS
SAN DIEGO	96499212		PIER 7		ERNS
SAN DIEGO	1007484308	USS JOHN C STENNIS CVN 74	PIER 1 NAVAL AIR STN		FINDS
SAN DIEGO	200998735		PIER 7 BERTH 5		ERNS
SAN DIEGO	98468237		PIER 2 NAVSTA SAN DIEGO		ERNS
SAN DIEGO	94398248		PIER 6		ERNS
SAN DIEGO	92274351		PIER 8 BERTH 86		ERNS
SAN DIEGO	2003649463		PIER 6		ERNS
SAN DIEGO	S105663372		PIER KILO		CHMIRS
SAN DIEGO	S112830630		PIER D, MARINA CORTEZ		CHMIRS
SAN DIEGO	S113998613		PIER 4 AT 32ND STREET NAVAL BASE		CHMIRS
SAN DIEGO	S107453210		PIER 6 NAVAL STATION		CHMIRS
SAN DIEGO	S105653595		PIER NORTH AT NAVAL STATION PLACE POINT		CHMIRS
SAN DIEGO	S105674883		PIER #2, SAN DIEGO HARBOR		CHMIRS
SAN DIEGO	S109045972		PIER 7, USS PRINCETON		CHMIRS
SAN DIEGO	S111760285		PIER 9		CHMIRS
SAN DIEGO	S105658104		PIER 8 NAVAL STATION		CHMIRS
SAN DIEGO	S113472607		PIER 6, BERTH 2, 32ND STREET NAVAL BASE, LSD 52		CHMIRS
SAN DIEGO	S105660733		PIER 12 - SAN DIEGO NAVAL BASE		CHMIRS
SAN DIEGO	S110423555		PIER 3, BERTH 1		CHMIRS
SAN DIEGO	S105659319		PIER 7, 33D ST NAVSTA		CHMIRS
SAN DIEGO	S105642298		PIER 13		CHMIRS
SAN DIEGO	S105887559		PIER 7 NAVAL BASE		CHMIRS

City	EDR ID	Site Name	Site Address	Zip	Database(s)
SAN DIEGO	S105672857		PIER 6 BERTH 5, NAVSTA		CHMIRS
SAN DIEGO	S105663697		PIER 9 NAS SAN DIEGO		CHMIRS
SAN DIEGO	S105886600		PIER 6 & 7, SAN DIEGO NAVAL STATION		CHMIRS
SAN DIEGO	S105641849		PIER 11 32D ST NAVAL STATION		CHMIRS
SAN DIEGO	S110982072		PIER 5		CHMIRS
SAN DIEGO	S105884706		PIER 7, NAVAL STATION SAN DIEGO		CHMIRS
SAN DIEGO	S105677333		PIER 12 NAVAL STATION 32ND ST		CHMIRS
SAN DIEGO	S109046277		PIER 180 NAVAL SUPPLY CENTER		CHMIRS
SAN DIEGO	S110980003		PIER 6 NAVAL STATION SAN DIEGO		CHMIRS
SAN DIEGO	S105669573		NORTH PIER		CHMIRS
SAN DIEGO	S105657606		PIER 1, NS 32ND STREET		CHMIRS
SAN DIEGO	S107453237		PIER LIMA;		CHMIRS
SAN DIEGO	S107453214		PIER 7		CHMIRS
SAN DIEGO	S105657040		PIER 8, NAVSTA		CHMIRS
SAN DIEGO	S111752899		PIER 4 NAVAL BASE		CHMIRS
SAN DIEGO	S109042675		PIER G, SAN DIEGO HARBOR		CHMIRS
SAN DIEGO	S105884781		PIER 6 & 7, 32ND ST.		CHMIRS
SAN DIEGO	S105667026		PIER 1 NAVAL STATION SAN DIEGO		CHMIRS
SAN DIEGO	S108404537		PIER 6 BERTH 1, SAN DIEGO HARBOR		CHMIRS
SAN DIEGO	S105662461		PIER 6 NAVY STATION SAN DIEGO		CHMIRS
SAN DIEGO	S109043818		PIER 8 / BERTH 5 SAN DIEGO BAY		CHMIRS
SAN DIEGO	S107453183		PIER 2 SOUTHSIDE		CHMIRS
SAN DIEGO	S110979960		PIER 8, NAVAL BASE DIEGO		CHMIRS
SAN DIEGO	S105648400		PIER 10, PORT OF SAN DIEGO		CHMIRS
SAN DIEGO	S110423575		PIER 6, BERTH 1		CHMIRS
SAN DIEGO	S110982594		PIER 8 NAVAL BASE SAN DIEGO		CHMIRS
SAN DIEGO	S110423577		PIER 7 ON THE NORTH SIDE SAN DIEGO HARBOR NAVAL STATION		CHMIRS
SAN DIEGO	S106397554		PIER 6 BERTH 6		CHMIRS
SAN DIEGO	S105676665		PIER 12, SAN DIEGO NAVY BASE		CHMIRS
SAN DIEGO	S112829045		PIER 7 NAVAL STATION 32ND ST.		CHMIRS
SAN DIEGO	S105672955		PIER 11, NAVAL STATION		CHMIRS
SAN DIEGO	S109042279		PIER 10 SAN DIEGO HARBOR		CHMIRS
SAN DIEGO	S110979218		PIER 7, NAVAL STATION HARBOR		CHMIRS
SAN DIEGO	S105662310		PIER 1, 32 ST NAVAL STA		CHMIRS
SAN DIEGO	S105643002		PIER 6 NAVAL STATION		CHMIRS
SAN DIEGO	S105885601		PIER 4, SAN DIEGO BAY		CHMIRS
SAN DIEGO	S105633327		PIER 7 US NAVAL STATION		CHMIRS
SAN DIEGO	S105675588		PIER 7 AT THE NAVAL STATION		CHMIRS
SAN DIEGO	S107453219		PIER 7, NAVAL STATION SAN DIEGO		CHMIRS
SAN DIEGO	S105651103		PIER 180-SAN DIEGO FUEL DEPT		CHMIRS
SAN DIEGO	S110981433		PIER 13, BERTH 1		CHMIRS
SAN DIEGO	S105668720		PIER 10 BERTH 5		CHMIRS
SAN DIEGO	S105657755		PIER 1 AT 32ND ST NAVAL BASE.		CHMIRS
SAN DIEGO	S105649445		PIER 13 AT THE 32ND NAVAL STATION SAN DIEGO		CHMIRS
SAN DIEGO	S108405318		PIER 6 NAVAL STATION		CHMIRS
SAN DIEGO	S110981905		PIER 13, NAVAL STATION SAN DIEGO		CHMIRS
SAN DIEGO	S105671637		PIER 11, 32ND ST NAVAL BASE		CHMIRS

City	EDR ID	Site Name	Site Address	Zip	Database(s)
SAN DIEGO	S109044819		PIER 24		CHMIRS
SAN DIEGO	S108402191		PIER 5000		CHMIRS
SAN DIEGO	2001568016		PIER 13		ERNS
SAN DIEGO	2002617880		PIER 6 NORTH SIDE	0	ERNS
SAN DIEGO	2008874132		PIER 10 BERTH 2		ERNS
SAN DIEGO	2003703351		PIER MIKE		ERNS
SAN DIEGO	92280099		PIER 2 NAVSTA		ERNS
SAN DIEGO	99643720		PIER 4, BERTH 52 32ND STREET	0	ERNS
SAN DIEGO	2002631972		PIER 3	0	ERNS
SAN DIEGO	2002616763		PIER 8	0	ERNS
SAN DIEGO	99643734		PIER 12, NAVSTA SAN DIEGO		ERNS
SAN DIEGO	96484010		PIER 13		ERNS
SAN DIEGO	2010929735		PIER 3 BAE SHIPYARD		ERNS
SAN DIEGO	2000546450		PIER 21 NAB	0	ERNS
SAN DIEGO	2011964309		PIER ONE / NEAR QUAY WALL		ERNS
SAN DIEGO	2003636563		PIER 10		ERNS
SAN DIEGO	2008892812		PIER 3		ERNS
SAN DIEGO	91240104		PIER 3		ERNS
SAN DIEGO	2000543382		PIER 3	0	ERNS
SAN DIEGO	92258878		PIER 15		ERNS
SAN DIEGO	2001585567		PIER KILO		ERNS
SAN DIEGO	2013050533		PIER 10 BERTH 1 USS PINCKNEY		ERNS
SAN DIEGO	93340645		PIER 11 NAV STA SD		ERNS
SAN DIEGO	2010959453		PIER 2		ERNS
SAN DIEGO	90188848		SOUTH PIER ATTN: PAUL NIES		ERNS
SAN DIEGO	2002609429		PIER 6 AND 7	0	ERNS
SAN DIEGO	2005603899		PIER 10		ERNS
SAN DIEGO	S105651323		PIER 9 NAVAL STATION SAN DIEGO		CHMIRS
SAN DIEGO	S107453211		PIER 6, BERTH 6		CHMIRS
SAN DIEGO	S110982042		PIER 10, NAVAL BASE		CHMIRS
SAN DIEGO	S111753613		PIER 6, BERTH 6		CHMIRS
SAN DIEGO	S111754876		PIER 4, SAN DIEGO NAVAL STATION		CHMIRS
SAN DIEGO	S110979838		PIER 1 BERTH 1		CHMIRS
SAN DIEGO	S105661489		PIER K NORTH ISLAND NAVAL AIR STATION		CHMIRS
SAN DIEGO	S110981002		PIER L		CHMIRS
SAN DIEGO	S105668303		PIER #2		CHMIRS
SAN DIEGO	S105664431		PIER #4, BERTH #2, SAN DIEGO HARBOR		CHMIRS
SAN DIEGO	S110423584		PIER 9 - NAVAL BASE SAN DIEGO		CHMIRS
SAN DIEGO	S105672762		PIER 2 AT SAN DIEGO NAVAL STATION		CHMIRS
SAN DIEGO	S110423554		PIER 3 SAN DIEGO HARBOR		CHMIRS
SAN DIEGO	S114000114		PIER 10 BERTH 1		CHMIRS
SAN DIEGO	S105653798		PIER 7, BERTH 75		CHMIRS
SAN DIEGO	S105672514		PIER 28		CHMIRS
SAN DIEGO	S107453186		PIER 21 GLORIETTA BAY		CHMIRS
SAN DIEGO	S105658329		LM PIER		CHMIRS
SAN DIEGO	S110423547		PIER 180, SAN DIEGO FISK FUEL PIER		CHMIRS
SAN DIEGO	S108401378		PIER 6 NAVAL STATION		CHMIRS

City	EDR ID	Site Name	Site Address	Zip	Database(s)
SAN DIEGO	S113471769		PIER JULIET, SAN DIEGO HARBOR		CHMIRS
SAN DIEGO	S105644929		PIER LIMA NAS		CHMIRS
SAN DIEGO	S105668854		PIER 7,US NAVAL STATION		CHMIRS
SAN DIEGO	S110979383		PIER 5, 32ND STREET NAVAL STATION		CHMIRS
SAN DIEGO	S110423540		PIER 10, BERTH NO1., NAVAL BASE, SAN DIEGO		CHMIRS
SAN DIEGO	S106400002		PIER 7 BERTH 5, 32ND ST NAVAL STATION		CHMIRS
SAN DIEGO	S110981329		PIER 4 NAVAL BASE SAN DIEGO		CHMIRS
SAN DIEGO	S106394509		PIER 8 NAVAL STATION SAN DIEGO, NEXT TO THE USS ANTIETAM		CHMIRS
SAN DIEGO	S107453215		PIER 7 & 8		CHMIRS
SAN DIEGO	S105672904		PIER 1 AND 2, NAVAL STATION		CHMIRS
SAN DIEGO	S108401688		PIER 10, NAVY STATION SAN DIEGO		CHMIRS
SAN DIEGO	S110423550		PIER 24		CHMIRS
SAN DIEGO	S106398739		PIER MIKE, SUBMARINE BASE, POINT LOMA		CHMIRS
SAN DIEGO	S105656746		PIER 7, 32ND ST NAVAL STATION		CHMIRS
SAN DIEGO	S105658219		PIER 13 AT THE NAVAL BASE		CHMIRS
SAN DIEGO	S107453172		PIER 12 NAVAL STATION		CHMIRS
SAN DIEGO	S105670811		PIER 12, 32ND ST. NAVAL STATION		CHMIRS
SAN DIEGO	S109046841		PIER 1, NORTH OF BAE SHIP REPAIR		CHMIRS
SAN DIEGO	S105644812		PIER ONE 32ND ST NAVAL STATION		CHMIRS
SAN DIEGO	S111752975		PIER 3 AT 32 STREET NAVAL BASE SAN DIEGO		CHMIRS
SAN DIEGO	S105673939		PIER 5000, NORTH SIDE.		CHMIRS
SAN DIEGO	S105882153		PIER 2, BERTH 5		CHMIRS
SAN DIEGO	S114000612		PIER 9, NAVY BASE SAN DIEGO 32ND STREET		CHMIRS
SAN DIEGO	S105648328		PIER 7 32ND STREET NAVAL BASE		CHMIRS
SAN DIEGO	S106391693		PIER 11 TO PIER 14 32ND STREET SAN DIEGO NAVAL STATION		CHMIRS
SAN DIEGO	S110982749		PIER 5 @ NAVAL BASE SAN DIEGO 32ND STREET		CHMIRS
SAN DIEGO	S105648105		PIER 7, 32ND ST NAVAL BASE		CHMIRS
SAN DIEGO	S105654652		PIER MN.		CHMIRS
SAN DIEGO	S111755212		PIER 10 BERTH 2, 10TH STREET		CHMIRS
SAN DIEGO	S105886623		PIER 13 SOUTH SIDE		CHMIRS
SAN DIEGO	S105884997		PIER 8 SAN DIEGO HARBOR		CHMIRS
SAN DIEGO	94390246		PIER 11/NAVSTA 32ND STREET		CHMIRS
SAN DIEGO	2000517133		PIER 1	0	ERNS
SAN DIEGO	99644721		PIER 6		ERNS
SAN DIEGO	2004732188		PIER L		ERNS
SAN DIEGO	2002597587		PIER 3 BIRTH 1	0	ERNS
SAN DIEGO	2010927877		PIER 4// NAVAL STATION SAN DIEGO		ERNS
SAN DIEGO	2000539770		PIER 13	0	ERNS
SAN DIEGO	2004736356		PIER 2 BERTH 2		ERNS
SAN DIEGO	99644765		PIER 3 SOUTHWEST MARINE SHIP YARD		ERNS
SAN DIEGO	2001583637		PIER 6		ERNS
SAN DIEGO	2001586326		PIER 8		ERNS
SAN DIEGO	2003703597		PIER #6		ERNS
SAN DIEGO	2013059029		PIER K ON NORTH ISLAND /NAVAL BASE CORONADO		ERNS
SAN DIEGO	2000547337		PIER 12	0	ERNS
SAN DIEGO	96478562		PIER 1		ERNS
SAN DIEGO	2000545831		PIER SIX	0	ERNS

City	EDR ID	Site Name	Site Address	Zip	Database(s)
SAN DIEGO	2013038595		PIER 13 32ND ST SAN DIEGO NAVAL BASE		ERNS
SAN DIEGO	2009927229		PIER 2 NAVAL BASE SAN DIEGO		ERNS
SAN DIEGO	92282750		PIER NO.8 NAVSTA SAN DIEGO		ERNS
SAN DIEGO	2011993854		PIER 302		ERNS
SAN DIEGO	2000522949		PIER 3	0	ERNS
SAN DIEGO	2000536379		PIER 9	0	ERNS
SAN DIEGO	2003700670		PIER 5		ERNS
SAN DIEGO	98464240		PIER 13		ERNS
SAN DIEGO	2008870981		PIER 6 BERTH 1		ERNS
SAN DIEGO	96476720		PIER 6 NAVSTA SAN DIEGO		ERNS
SAN DIEGO	2010935070		PIER 9 SAN DIEGO NAVAL BASE		ERNS
SAN DIEGO	S105634218		PIER 7 NAVAL STATION SAN DIEGO		CHMIRS
SAN DIEGO	S108406054		PIER 4		CHMIRS
SAN DIEGO	S105674241		PIER 13, NAVAL STATION		CHMIRS
SAN DIEGO	S107453177		PIER 13 NORTH		CHMIRS
SAN DIEGO	S108405588		PIER 5 @ NAVAL AIR STATION SAN DIEGO		CHMIRS
SAN DIEGO	S105650797		PIER 7, 32ND ST NAVAL STATION SAN DIEGO		CHMIRS
SAN DIEGO	S107453167		PIER 10		CHMIRS
SAN DIEGO	S105652406		PIER 7 & 8 AT 32ND ST. NAVAL STATION.		CHMIRS
SAN DIEGO	S105670734		PIER KILO, NAVAL AIR STATION NORTH ISLAND		CHMIRS
SAN DIEGO	S111754523		PIER KILO, NAVY BASE SAN DIEGO		CHMIRS
SAN DIEGO	S105649106		PIER 5, SAN DIEGO NAVAL YARD		CHMIRS
SAN DIEGO	S110423539		PIER 10, BERTH 6 IN SAN DIEGO HARBOR // NAVAL BASE SAN DIEGO		CHMIRS
SAN DIEGO	S105644805		PIER 5, 32ND STREET NAVSTA		CHMIRS
SAN DIEGO	S106400790		PIER 12 BERTH 2		CHMIRS
SAN DIEGO	S107453207		PIER 6		CHMIRS
SAN DIEGO	S105639014		NORTH PIER SUBMARINE BASE		CHMIRS
SAN DIEGO	S110977193		PIER 13, SAN DIEGO NAVAL BASE		CHMIRS
SAN DIEGO	S105661177		PIER K, USNS NORTH ISLAND		CHMIRS
SAN DIEGO	S108403378		PIER 5		CHMIRS
SAN DIEGO	S105669731		PIER 7, SAN DIEGO NAVAL STATION		CHMIRS
SAN DIEGO	S105661328		PIER 13, SAN DIEGO HARBOR		CHMIRS
SAN DIEGO	S110977428		PIER 7, SAN DIEGO NAVAL BASE		CHMIRS
SAN DIEGO	S107453184		PIER 2, NAVAL BASE, SAN DIEGO		CHMIRS
SAN DIEGO	S105645049		PIER 6 NAS SAN DIEGO		CHMIRS
SAN DIEGO	S105655115		PIER 2, 32ND ST. NAVAL STATION		CHMIRS
SAN DIEGO	S105675428		PIER 9 NAS SAN DIEGO		CHMIRS
SAN DIEGO	S106391897		PIER 12, NORTH SIDE, 32ND STREET NAVAL STATION SAN DIEGO		CHMIRS
SAN DIEGO	S110423578		PIER 7, NAS, CORONARDO		CHMIRS
SAN DIEGO	S110977709		PIER 3 AT BAE SHIPYARD.		CHMIRS
SAN DIEGO	S109046993		PIER 5, BERTH 2, NAVAL STATION SAN DIEGO		CHMIRS
SAN DIEGO	S108404348		PIER 160A OUTBOARD, SPAWAR SYSTEM CENTER		CHMIRS
SAN DIEGO	S110423548		PIER 2 SAN DIEGO HARBOR		CHMIRS
SAN DIEGO	S111754980		PIER 8, BERTH 5		CHMIRS
SAN DIEGO	S108403590		PIER 13, SAN DIEGO NAVAL BASE		CHMIRS
SAN DIEGO	S105676129		PIER 160, NAVAL BASE POINT LOMA		CHMIRS

City	EDR ID	Site Name	Site Address	Zip	Database(s)
SAN DIEGO	S110979191		PIER 2		CHMIRS
SAN DIEGO	S107453238		PIER MIKE, NORTH ISLAND NAVAL AIR STATION		CHMIRS
SAN DIEGO	S107453171		PIER 10, AT THE SAN DIEGO HARBOR		CHMIRS
SAN DIEGO	S108405033		PIER 6, BERTH 1		CHMIRS
SAN DIEGO	S108406193		PIER 13 AT THE 32ND ST NAVAL STATION		CHMIRS
SAN DIEGO	S110978247		PIER 5, 32ND STREET NAVAL BASE		CHMIRS
SAN DIEGO	S108404372		PIER 158, SAN DIEGO BAY		CHMIRS
SAN DIEGO	S105673457		PIER 12, BERTH 2, 32ND STREET NAVAL BASE		CHMIRS
SAN DIEGO	S105677350		PIER 8 BERTH 2		CHMIRS
SAN DIEGO	S109045283		PIER 5, SAN DIEGO NAVAL STATION		CHMIRS
SAN DIEGO	S105643753		PIER 11 32ND NAVAL STATION		CHMIRS
SAN DIEGO	S110982599		PIER 7, 32ND STREET NAVAL STATION		CHMIRS
SAN DIEGO	S111754896		PIER 8 QUAY WALL NORTH		CHMIRS
SAN DIEGO	S108403048		PIER 6, NAVAL STATION.		CHMIRS
SAN DIEGO	S105640084		PIER 7 NAVAL AIR STATION		CHMIRS
SAN DIEGO	S105677317		PIER 1, FOOT OF SAMPSON STREET		CHMIRS
SAN DIEGO	S105676116		PIER K NORTH ISLAND NAS		CHMIRS
SAN DIEGO	S105663442		PIER I, NAVEL STATION SAN DIEGO		CHMIRS
SAN DIEGO	S105882175		PIER # 2, BERTH # 5, SAN DIEGO BAY		CHMIRS
SAN DIEGO	S105629330		PIER 1 THRU 5, 32ND STREET		CHMIRS
SAN DIEGO	S107453236		PIER LIMA, NORTH ISLAND		CHMIRS
SAN DIEGO	S105674029		PIER 6 US NAVAL STATION SAN DIEGO		CHMIRS
SAN DIEGO	S105882902		SOUTH PIER AT POINT LOMA NAVAL STATION		CHMIRS
SAN DIEGO	S105630642		NORTH PIER SUB BASE		CHMIRS
SAN DIEGO	S110981283		PIER JULIET - SAN DIEGO HARBOR		CHMIRS
SAN DIEGO	S105653078		PIER N, SAN DIEGO HARBOR		CHMIRS
SAN DIEGO	S105653079		PIER # 13, SAN DIEGO HARBOR		CHMIRS
SAN DIEGO	S105886185		PIER 2 BERTH 6		CHMIRS
SAN DIEGO	S105677490		PIER 6, SAN DIEGO HARBOR		CHMIRS
SAN DIEGO	S109048042		PIER JULIET, NAVY NORTH ISLAND		CHMIRS
SAN DIEGO	S109043809		PIER 9 NAVAL STATION 32ND ST.		CHMIRS
SAN DIEGO	S105887557		PIER #9, NAVSTA		CHMIRS
SAN DIEGO	S107453168		PIER 10 @ 32ND ST. NAVAL BASE		CHMIRS
SAN DIEGO	S105673739		PIER 1 & 2		CHMIRS
SAN DIEGO	S110423552		PIER 3 NORTH OF BAE SHIPYARD.		CHMIRS
SAN DIEGO	S105634319		PIER 8 - 32 STREET NAVAL STATION		CHMIRS
SAN DIEGO	S110980137		PIER 1, SAN DIEGO NAVAL BASE		CHMIRS
SAN DIEGO	S105665757		PIER 3 - USS HEWITT		CHMIRS
SAN DIEGO	S107453234		PIER J, SAN DIEGO NAVAL AIR STATION NORTH ISLAND		CHMIRS
SAN DIEGO	S105660723		PIER 4, 32ND ST SAN DIEGO NAVEL BASE		CHMIRS
SAN DIEGO	2001576891		PIER 7 SOUTHSIDE		ERNS
SAN DIEGO	93313538		PIER 7 NAVSTA SAN DIEGO		ERNS
SAN DIEGO	2002602534		PIER 4	0	ERNS
SAN DIEGO	2008911058		PIER 7		ERNS
SAN DIEGO	96499617		PIER 6 NAVSTA SAN DIEGO		ERNS
SAN DIEGO	2000550602		PIER 3	0	ERNS
SAN DIEGO	96515844		PIER 13 NAVSTA 32ND ST		ERNS

City	EDR ID	Site Name	Site Address	Zip	Database(s)
SAN DIEGO	2010956971		PIER 10		ERNS
SAN DIEGO	2004710123		PIER 7		ERNS
SAN DIEGO	2008863819		PIER 4		ERNS
SAN DIEGO	2000532148		PIER 9	0	ERNS
SAN DIEGO	99645142		PIER 7 AT 32ST NAV BASE		ERNS
SAN DIEGO	2009894049		PIER 6		ERNS
SAN DIEGO	2011985398		PIER 1		ERNS
SAN DIEGO	2001567355		PIER 3		ERNS
SAN DIEGO	2001555221		PIER 11		ERNS
SAN DIEGO	2001566817		PIER 13		ERNS
SAN DIEGO	94364021		SOUTH PIER 8		ERNS
SAN DIEGO	2002625949		PIER 11	0	ERNS
SAN DIEGO	2000515910		PIER 5	0	ERNS
SAN DIEGO	2001559716		NORTH PIER		ERNS
SAN DIEGO	2009911058		PIER 7		ERNS
SAN DIEGO	96489961		PIER 4 AND 5 NAVSTA SANDIEGO		ERNS
SAN DIEGO	94406962		PIER 7	92126	ERNS
SAN DIEGO	99612630		PIER NO.3		ERNS
SAN DIEGO	2010959995		PIER 7 BERTH 3		ERNS
SAN DIEGO	2000530404		PIER 11	0	ERNS
SAN DIEGO	2005612232		PIER 6		ERNS
SAN DIEGO	S105672765		PIER 8, 32ND ST. NAVEL STATION.		CHMIRS
SAN DIEGO	S105665059		PIER SIERRA, SUB BASE, SAN DIEGO		CHMIRS
SAN DIEGO	S105648960		PIER 4, SAN DIEGO HARBOR		CHMIRS
SAN DIEGO	S109041304		PIER 13 @ NAVAL STATION SAN DIEGO		CHMIRS
SAN DIEGO	S110982101		PIER 2 BIRTH 6 (SAN DIEGO HARBOR)		CHMIRS
SAN DIEGO	S110423590		PIER J, NAVY NORTH ISLAND		CHMIRS
SAN DIEGO	S107453169		PIER 10 SAN DIEGO NAS		CHMIRS
SAN DIEGO	S110977643		PIER 13		CHMIRS
SAN DIEGO	S106398596		PIER 6, SAN DIEGO HARBOR		CHMIRS
SAN DIEGO	S108405832		PIER J	0	CHMIRS
SAN DIEGO	S105659990		PIER K, NAS NORTH ISLAND		CHMIRS
SAN DIEGO	S105671657		PIER 9, 32ND STREET NAVAL BASE		CHMIRS
SAN DIEGO	S105672613		PIER 7, 32ND STREET NAVAL BASE		CHMIRS
SAN DIEGO	S105670493		PIER 7, BERTH 72		CHMIRS
SAN DIEGO	S105666781		PIER 4 AT THE 32ND ST NAVEL STATION		CHMIRS
SAN DIEGO	S106395578		PIER 1		CHMIRS
SAN DIEGO	S105671466		PIER 13 NORTH SIDE		CHMIRS
SAN DIEGO	S105886538		PIER 160A	0	CHMIRS
SAN DIEGO	S108406656		PIER 9 @ NAVAL STATION SAN DIEGO		CHMIRS
SAN DIEGO	S105649184		PIER #4, 32ND NAVAL STATION		CHMIRS
SAN DIEGO	S105665092		PIER 6		CHMIRS
SAN DIEGO	S109044808		PIER 2, BERTH 2		CHMIRS
SAN DIEGO	S110982979		PIER 5, NAVAL STATION SAN DIEGO		CHMIRS
SAN DIEGO	S105658857		PIER #14 NORTH AND SOUTH SIDES		CHMIRS
SAN DIEGO	S110982603		PIER K, NORTH ISLAND		CHMIRS
SAN DIEGO	S109046237		PIER 4, BERTH ,1 SAN DIEGO NAVAL STATION		CHMIRS



City	EDR ID	Site Name	Site Address	Zip	Database(s)
SAN DIEGO	S110423542		PIER 13		CHMIRS
SAN DIEGO	S105665038		PIER 6, NAVAL STATION		CHMIRS
SAN DIEGO	S110979684		PIER 2 AT 32ND STREET BASE		CHMIRS
SAN DIEGO	S105648318		PIER 13, NAVAL STATION ADJACENT TO USS BOXER.		CHMIRS
SAN DIEGO	S108405955		PIER 8, BERTH 2		CHMIRS
SAN DIEGO	S110423582		PIER 8, 32ND STREET NAVAL STATION		CHMIRS
SAN DIEGO	S105660712		PIER 2, NAVAL STATION SAN DIEGO		CHMIRS
SAN DIEGO	S105660081		PIER 3 AT NAVAL STATION SAN DIEGO		CHMIRS
SAN DIEGO	S105651308		PIER 8 NAVAL STATION SAN DIEGO.		CHMIRS
SAN DIEGO	S105656655		PIER 13, 32ND ST NAVAL STATION		CHMIRS
SAN DIEGO	S107453185		PIER 2, NAVAL STATION SAN DIEGO		CHMIRS
SAN DIEGO	S105660296		PIER 4, 32ND ST NAVAL BASE		CHMIRS
SAN DIEGO	S110423535		PIER 1, BERTH 5		CHMIRS
SAN DIEGO	S112830712		PIER 5, NAVAL STATION 32ND ST		CHMIRS
SAN DIEGO	S107453175		PIER 13 & 14 COMNAV BASE		CHMIRS
SAN DIEGO	S110423592		PIER K, NAVAL AIR STATION NORTH ISLAND		CHMIRS
SAN DIEGO	S105645719		PIER TWO, 32ST NAVAL STATION,		CHMIRS
SAN DIEGO	S105667694		PIER 11 NAVAL STATION SAN DIEGO		CHMIRS
SAN DIEGO	S105638532		PIER MN NORTH ISLAND NAVAL STATION		CHMIRS
SAN DIEGO	S105664519		PIER 3, BERTH 5		CHMIRS
SAN DIEGO	S109047004		PIER 6, NAVAL STATION SD 32 STREET		CHMIRS
SAN DIEGO	S112826736		PIER DOCK E-26, 1011 ANCHORAGE LANE		CHMIRS
SAN DIEGO	S105651073		PIER 11, NAVAL STATION 32ND STREET		CHMIRS
SAN DIEGO	S110423549		PIER 2, BERTH 1		CHMIRS
SAN DIEGO	S105646275		PIER 8 NAVAL SATION		CHMIRS
SAN DIEGO	S105666517		PIER 3 NAS		CHMIRS
SAN DIEGO	S110423537		PIER 10 BERTH 2 NAVAL BASE		CHMIRS
SAN DIEGO	S113471838		PIER 8, BERTH 6, NAVAL BASE SAN DIEGO		CHMIRS
SAN DIEGO	S110981480		PIER 1 NAVAL BASE SAN DIEGO		CHMIRS
SAN DIEGO	S110980939		PIER 7, BERTH 6		CHMIRS
SAN DIEGO	S105659802		PIER 10, NORTH, US NAVAL STATION		CHMIRS
SAN DIEGO	S105664058		PIER 3, BERTH 1		CHMIRS
SAN DIEGO	S105663900		PIER 13, 32ND ST NAVAL STATION		CHMIRS
SAN DIEGO	S105662815		PIER 1, BERTH 5, NAVAL STATION SAN DIEGO		CHMIRS
SAN DIEGO	S108400875		PIER 13		CHMIRS
SAN DIEGO	S106397252		PIER 10, NAVSTA		CHMIRS
SAN DIEGO	2011994936		PIER 3		ERNS
SAN DIEGO	2010936805		PIER 5 USS DEVASTATOR US NAVY SAN DIEGO BASE SAN DIEGO BAY		ERNS
SAN DIEGO	92273399		PIER 13		ERNS
SAN DIEGO	99612628		PIER 3 SOUTHWEST MARINE		ERNS
SAN DIEGO	94370493		PIER 13 NAVSTA SANDIEGO		ERNS
SAN DIEGO	2009912490		PIER 10		ERNS
SAN DIEGO	96501943		PIER 1 USS JARRETT		ERNS
SAN DIEGO	96513779		PIER 7 NAVSTA SAN DIEGO		ERNS
SAN DIEGO	2000516782		PIER 1	0	ERNS
SAN DIEGO	2011968194		PIER 6		ERNS

City	EDR ID	Site Name	Site Address	Zip	Database(s)
SAN DIEGO	2010962832		PIER 6		ERNS
SAN DIEGO	1007467194	MANSON CONSTRUCTION COMPANY	1605 PIER		FINDS
SAN DIEGO	2013049418		PIER K NORTH ISLAND NAVAL BASE CORONADO		ERNS
SAN DIEGO	2001575437		PIER 6 BERTH 5		ERNS
SAN DIEGO	96498360		PIER OP NORTH ISLAND		ERNS
SAN DIEGO	2001579184		PIER 8		ERNS
SAN DIEGO	2000523573		PIER 5 AT THE STERN OF SHIP	0	ERNS
SAN DIEGO	2004713190		PIER 13		ERNS
SAN DIEGO	2004725469		PIER 4		ERNS
SAN DIEGO	2002593921		PIER SIDE	0	ERNS
SAN DIEGO	2008886692		PIER 1		ERNS
SAN DIEGO	2006817111		PIER 8		ERNS
SAN DIEGO	2008912222		PIER 9		ERNS
SAN DIEGO	92297203		PIER 6 NAVSTA SAN DIEGO		ERNS
SAN DIEGO	90172830		PIER 1 NAVAL AIR STATION		ERNS
SAN DIEGO	92262044		PIER 5003 USN-SUBBASE		ERNS
SAN DIEGO	S105667557		PIER #4, SAN DIEGO HARBOR	92123	ERNS
SAN DIEGO	S112828685		PIER 4, BERTH 1		CHMIRS
SAN DIEGO	S107453216		PIER 7 AT THE 32ND ST NAVAL STATION		CHMIRS
SAN DIEGO	S106397699		PIER 13, NAVAL BASE SAN DIEGO		CHMIRS
SAN DIEGO	S105656025		PIER 3, SOUTH SIDE, USNS SHASTA		CHMIRS
SAN DIEGO	S105882279		PIER 13, MAB CORONADO		CHMIRS
SAN DIEGO	S105674399		PIER 3 NORTHSIDE BERTH 1 NAS		CHMIRS
SAN DIEGO	S107453217		PIER 7 USN STATION		CHMIRS
SAN DIEGO	S113999660		PIER L, NORTH ISLAND NAVAL BASE		CHMIRS
SAN DIEGO	S111754063		PIER 10 32ND STREET NAVAL BASE, CHOLLAS CREEK		CHMIRS
SAN DIEGO	S105659681		PIER K NAVAL AIR STATION NORTH ISLAND		CHMIRS
SAN DIEGO	S105665408		PIER #2 USS PELELIU		CHMIRS
SAN DIEGO	S105643572		PIER 6 32ND STREET NAVAL STATION		CHMIRS
SAN DIEGO	S105672640		NORTH PIER SUBBASE POINT LOMA		CHMIRS
SAN DIEGO	S105667801		PIER 5 BERTH 1 NAVAL STATION SAN DIEGO		CHMIRS
SAN DIEGO	S108403684		PIER 6, NAVAL STATION SAN DIEGO, BERTH 5		CHMIRS
SAN DIEGO	S105883636		PIER 2, BERTH 6		CHMIRS
SAN DIEGO	S114002194		PIER 10 BERTH 5 NAVAL STATION		CHMIRS
SAN DIEGO	S105653746		PIER 6 BERTH 2, NAVAL STATION SAN DIEGO		CHMIRS
SAN DIEGO	S106400760		PIER 5, 32ND ST. NAVAL STATION		CHMIRS
SAN DIEGO	S105665455		PIER N		CHMIRS
SAN DIEGO	S108403190		PIER 8, 32ND STREET NAVAL STATION		CHMIRS
SAN DIEGO	S110423561		PIER 4 - SAN DIEGO NAVAL STATION		CHMIRS
SAN DIEGO	S105655725		PIER 13, NAVAL STATION SAN DIEGO		CHMIRS
SAN DIEGO	S105636516		PIER 10 US NAVY		CHMIRS
SAN DIEGO	S114001545		PIER K ON NORTH ISLAND, NAVAL BASE CORONADO		CHMIRS
SAN DIEGO	S105883133		PIER 7, SAN DIEGO NAVAL STATION		CHMIRS
SAN DIEGO	S105649859		PIER 6 SAN DIEGO NAVAL STATION		CHMIRS
SAN DIEGO	S105885581		PIER 7, @ 32ND ST. NAVAL BASE		CHMIRS
SAN DIEGO	S112829299		PIER 4 BERTH 1, NAVAL BASE SAN DIEGO		CHMIRS
SAN DIEGO	S105671027		PIER 13 NAVAL STATION 32ND ST.		CHMIRS

City	EDR ID	Site Name	Site Address	Zip	Database(s)
SAN DIEGO	S105886702		PIER 2 BERTH 2, 32ND ST.		CHMIRS
SAN DIEGO	S105676396		PIER 7, 32ND ST. NAVAL STATION		CHMIRS
SAN DIEGO	S105885495		PIER K, SAN DIEGO BAY		CHMIRS
SAN DIEGO	S109042650		PIER 8 NAVAL STATION / SAN DIEGO HARBOR		CHMIRS
SAN DIEGO	S105647982		PIER 4 NAVY STATION		CHMIRS
SAN DIEGO	S107453235		PIER L		CHMIRS
SAN DIEGO	S105673452		PIER 8, BERTH 5		CHMIRS
SAN DIEGO	S105640777		PIER 5 NAVAL STATIONSAN DIEGO		CHMIRS
SAN DIEGO	S107453200		PIER 5 BERTH 1		CHMIRS
SAN DIEGO	S105634310		PIER 11 SAN DIEGO NAVAL AIR STATION		CHMIRS
SAN DIEGO	S110978470		PIER 7, SAN DIEGO HARBOR		CHMIRS
SAN DIEGO	S108403431		PIER 5		CHMIRS
SAN DIEGO	S105673979		PIER 2, 32ND ST NAVAL STATION		CHMIRS
SAN DIEGO	S105654596		PIER 7, SOUTH SIDE, BERTH 2		CHMIRS
SAN DIEGO	S108403517		PIER 7 NAVAL STATION SAN DIEGO		CHMIRS
SAN DIEGO	S105646025		OP PIER OUTSIDE THE BOOM OF USS RAPPAHONIC		CHMIRS
SAN DIEGO	S108404437		PIER 32ND ST. NAVAL STATION		CHMIRS
SAN DIEGO	S109042834		PIER #8 NAB		CHMIRS
SAN DIEGO	S112827409		PIER 8 BERTH 6, NAVAL STATION		CHMIRS
SAN DIEGO	S113999030		PIER 9 PORT NAVY BASE		CHMIRS
SAN DIEGO	S110980722		PIER 2, DOCK 5		CHMIRS
SAN DIEGO	S108404236		PIER 7		CHMIRS
SAN DIEGO	S107453173		PIER 13		CHMIRS
SAN DIEGO	S106400610		PIER #3, 32ND ST NAVAL STATION		CHMIRS
SAN DIEGO	S105664476		PIER 4, BERTH 2		CHMIRS
SAN DIEGO	S106400629		PIER # 8 NAVAL STATION SAN DIEGO		CHMIRS
SAN DIEGO	2003706713		PIER 4		ERNS
SAN DIEGO	2003635923		PIER 13		ERNS
SAN DIEGO	2013041454		PIER 4- NAVAL STATION SAN DIEGO		ERNS
SAN DIEGO	94396172		PIER 2 NAVSTA SAN DIEGO		ERNS
SAN DIEGO	94366440		PIER 4 SOUTHWEST MARINE SHIPYARD		ERNS
SAN DIEGO	92271499		PIER 8		ERNS
SAN DIEGO	96511561		PIER 11 32ND ST COMNAV BASE		ERNS
SAN DIEGO	2001588456		PIER 10, BERTH 5		ERNS
SAN DIEGO	2003703431		PIER 101		ERNS
SAN DIEGO	2003705101		PIER 8		ERNS
SAN DIEGO	2005628470		PIER J		ERNS
SAN DIEGO	2003706641		PIER 12		ERNS
SAN DIEGO	2008894049		PIER 6		ERNS
SAN DIEGO	2001559190		PIER 1		ERNS
SAN DIEGO	2001586455		PIER 20		ERNS
SAN DIEGO	96473320		PIER 7		ERNS
SAN DIEGO	99650084		PIER NO.14 NORTH AND SOUTH SIDES		ERNS
SAN DIEGO	2008896624		PIER 3		ERNS
SAN DIEGO	2013057997		PIER 4 BULKHEAD CONSTRUCTION 2205 E. BELT ST.		ERNS
SAN DIEGO	98439158		PIER 3 / SOUTH SIDE OF SOUTHWEST MARINA		ERNS
SAN DIEGO	90157120		PIER 9 USN BASE SAN DIEGO		ERNS

City	EDR ID	Site Name	Site Address	Zip	Database(s)
SAN DIEGO	2007310013		PIER 3 SOUTH		ERNS
SAN DIEGO	S105663319		PIER 11, NAVAL STATION SAN DIEGO		CHMIRS
SAN DIEGO	S108404175		PIER 4 BERTH 2		CHMIRS
SAN DIEGO	S11282074		PIER 6 BERTH 1 NAVAL BASE SAN DIEGO		CHMIRS
SAN DIEGO	S105661484		PIER 4 NAVAL STATION		CHMIRS
SAN DIEGO	S105646900		PIER 13 SAN DIEGO HARBOR		CHMIRS
SAN DIEGO	S105674352		PIER 13 NAVAL STATION 32ND ST.		CHMIRS
SAN DIEGO	S105887485		PIER 12, NAVSTA		CHMIRS
SAN DIEGO	S105647314		PIER 8 NAVAL STATION SAN DIEGO		CHMIRS
SAN DIEGO	S108404319		PIER 10		CHMIRS
SAN DIEGO	S105651518		PIER 13, NAVAL STATION, 32ND STREET		CHMIRS
SAN DIEGO	S110979811		PIER 2 NAVAL STATION SAN DIEGO		CHMIRS
SAN DIEGO	S105661802		PIER 8, BERTH 82		CHMIRS
SAN DIEGO	S109046759		PIER 7, NAVAL BASE		CHMIRS
SAN DIEGO	S112826754		PIER 1 // 2800 BELLE ST AT THE FOOT OF SAMPSON ST		CHMIRS
SAN DIEGO	S112830934		PIER 4, NAVAL BASE SAN DIEGO		CHMIRS
SAN DIEGO	S105656793		PIER 11, US NAVY		CHMIRS
SAN DIEGO	S105655276		PIER 3 NAVAL STATION SAN DIEGO		CHMIRS
SAN DIEGO	S114001204		PIER 9, 32ND ST NAVAL STATION SAN DIEGO		CHMIRS
SAN DIEGO	S105659581		PIER 7, 32D ST NAVY BASE		CHMIRS
SAN DIEGO	S105676693		PIER 12		CHMIRS
SAN DIEGO	S105659607		PIER 6 NAVAL YARD		CHMIRS
SAN DIEGO	S105655649		PIER 8, US NAVAL STATION SAN DIEGO		CHMIRS
SAN DIEGO	S109046840		PIER 21 AT NAB CORONADO		CHMIRS
SAN DIEGO	S105649740		PIER 7, NAVAL STATION		CHMIRS
SAN DIEGO	S105660838		PIER 2, NAVY STATION, SAN DIEGO		CHMIRS
SAN DIEGO	S111756526		PIER 1, SAN DIEGO HARBOR		CHMIRS
SAN DIEGO	S107453202		PIER 5 SAN DIEGO NAVAL STATION		CHMIRS
SAN DIEGO	S107453170		PIER 10 USN SAN DIEGO		CHMIRS
SAN DIEGO	S105630742		PIER 13 NAVAL STATION		CHMIRS
SAN DIEGO	S111756995		PIER 2 AT 32ND NAVAL STATION		CHMIRS
SAN DIEGO	S110979569		PIER 5, SAN DIEGO NAVAL BASE		CHMIRS
SAN DIEGO	S109045885		PIER 3, NAVAL BASE CORONARDO		CHMIRS
SAN DIEGO	S105884882		PIER 5 32 ST NAVAL BASE		CHMIRS
SAN DIEGO	S111756779		PIER 9		CHMIRS
SAN DIEGO	S110981055		PIER 4 AT NAVAL BASE SAN DIEGO.		CHMIRS
SAN DIEGO	S105883479		PIER 4, SAN DIEGO NAVAL BASE		CHMIRS
SAN DIEGO	S105654315		PIER 132 NAVAL STATION		CHMIRS
SAN DIEGO	S105660431		PIER 8, NAVAL STATION SAN DIEGO		CHMIRS
SAN DIEGO	S107453222		PIER 8 QUAYWALL		CHMIRS
SAN DIEGO	S105659314		PIER 6 BERTH 5 NAVAL STATION 32ND ST		CHMIRS
SAN DIEGO	S105666528		PIER 5 NAVAL STATION SAN DIEGO		CHMIRS
SAN DIEGO	S109043196		PIER 13, NAVAL STATION, SAN DIEGO		CHMIRS
SAN DIEGO	S108404193		PIER 4 BERTH 1		CHMIRS
SAN DIEGO	S107453182		PIER 2 NORTH SIDE OF DOCK		CHMIRS
SAN DIEGO	S108405977		PIER 19, CORONADO		CHMIRS
SAN DIEGO	S105645571		M-N PIER NAS NORTH ISLAND		CHMIRS

City	EDR ID	Site Name	Site Address	Zip	Database(s)
SAN DIEGO	S105664359		PIER K, NAVAL STATION NORTH ISLAND		CHMIRS
SAN DIEGO	S107453190		PIER 3, NAVAL STATION SAN DIEGO		CHMIRS
SAN DIEGO	S105663618		PIER N AT PT. LOMA SUB BASE		CHMIRS
SAN DIEGO	S110423556		PIER 3, BERTH 1 AT THE NAVAL BASE		CHMIRS
SAN DIEGO	S107453178		PIER 13, NAVAL STATION SAN DIEGO		CHMIRS
SAN DIEGO	S116362313		PIER 4, BERTH 5 OF THE SAN DIEGO NAVAL STATION		CHMIRS
SAN DIEGO	92277934		PIER 7 NAVSTA SAN DIEGO		ERNS
SAN DIEGO	93303037		PIER 5 BERTH 55		ERNS
SAN DIEGO	94367361		PIER 10	92126	ERNS
SAN DIEGO	92290381		PIER 5 BERTH 55		ERNS
SAN DIEGO	2001567423		PIER 13		ERNS
SAN DIEGO	93317316		PIER 13 NAVSTA SAN DIEGO		ERNS
SAN DIEGO	2013039720		PIER 4 NAVAL BASE SAN DIEGO		ERNS
SAN DIEGO	2001570421		PIER 8		ERNS
SAN DIEGO	2001559772		PIER 7		ERNS
SAN DIEGO	2002615667		PIER 1N	0	ERNS
SAN DIEGO	2004724584		PIER 2 SOUTHSIDE		ERNS
SAN DIEGO	2001585724		PIER 6 SAN DIEGO HARBOR		ERNS
SAN DIEGO	2003640310		PIER 6		ERNS
SAN DIEGO	2011981039		PIER 3 NAVAL BASE SANDIEGO		ERNS
SAN DIEGO	2008864719		PIER NO.1		ERNS
SAN DIEGO	91241201		PIER 10		ERNS
SAN DIEGO	2008910275		PIER 4		ERNS
SAN DIEGO	99645024		PIER SIX		ERNS
SAN DIEGO	2009896624		PIER 3		ERNS
SAN DIEGO	2008859575		PIER 6 AT CONTINENTAL MARITIME SHIPYARD		ERNS
SAN DIEGO	2010951332		PIER 7		ERNS
SAN DIEGO	94405233		PIER 7		ERNS
SAN DIEGO	2009910275		PIER 4		ERNS
SAN DIEGO	99607812		PIER 2		ERNS
SAN DIEGO	2011974160		PIER 4		ERNS
SAN DIEGO	96487939		PIER 8 NAVSTA SAN DIEGO 32ND STREET		ERNS
SAN DIEGO	94394291		PIER 13		ERNS
SAN DIEGO	96487419		PIER 7-NORTH NAVSTA SAN DIEGO 32ND ST		ERNS
SAN DIEGO	2004723871		PIER 13		ERNS
SAN DIEGO	96499620		PIER 4 NAVSTA SAN DIEGO		ERNS
SAN DIEGO	2010929456		PIER 13		ERNS
SAN DIEGO	2010945244		PIER 3		ERNS
SAN DIEGO	94368016		PIER J/K		ERNS
SAN DIEGO	94382260		PIER MN NAS NORTH ISLAND		ERNS
SAN DIEGO	2008898735		PIER 7 BERTH 5		ERNS
SAN DIEGO	2004716746		PIER 13		ERNS
SAN DIEGO	S105629399		PIER#3, NASSCO SHIPYARD		CHMIRS
SAN DIEGO	S105662590		J PIER, NORTH ISLAND		CHMIRS
SAN DIEGO	S106395405		K PIER, SAN DIEGO HARBOR, USN, SAN DIEGO NORTH ISLAND		CHMIRS
SAN DIEGO	S105662550		NORTH PIER, NAVY SUB BASE POINT LOMA		CHMIRS
SAN DIEGO	S105662283		NORTH PIER, SUB BASE LOMA		CHMIRS

City	EDR ID	Site Name	Site Address	Zip	Database(s)
SAN DIEGO	2013054953		PIER-K USS RONALD REAGAN CVN 76 FPO-AP 96616		ERNS
SAN DIEGO	98435560		PIER-FUEL PIER SAN DIEGO BAY		ERNS
SAN DIEGO	S114659015	NATL GUARD ARMORY	451 N PIERCE ST	92124	HZNST
SAN DIEGO	S112853712	CARL'S JR. RESTAURANT	10595 PIERRASANTA BLVD.		CHMIRS
SAN DIEGO	S105670160		PIERS 7 AND 8 , SAN DIEGO HARBOR AT 32ND ST		CHMIRS
SAN DIEGO	S105661705		PIERS 6 AND 7 NAVAL STATION SAN DIEGO		CHMIRS
SAN DIEGO	S105663557		PIERS 4, 5 AND 6 SAN DIEGO HARBOR		ERNS
SAN DIEGO	99623743		PIERSIDE J NORTH ISLAND		CHMIRS
SAN DIEGO	S105656697		PIERSON MARINE FUEL, 2435 SHELTER ISLAND DRIVE		CHMIRS
SAN DIEGO	S107453240		PIERSON FUEL DOCK SHELTER ROCK ISLAND		CHMIRS
SAN DIEGO	S107450618		693 PIGEON ST		CHMIRS
SAN DIEGO	S114592864	CARLSBAD UNIFIED SCHOOL DIS	801 PINE AV		CHMIRS
SAN DIEGO	S114710006	UNIVERSAL REFUSE REMOVAL	1475 PIONEER WY		CHMIRS
SAN DIEGO	S114710003	UNIVERSAL REFUSE INC.	1475 PIONEER WY		CHMIRS
SAN DIEGO	S114609748	DECCO CASTING	1596 PIONEER WY		CHMIRS
SAN DIEGO	S114669933	PIONEER WAY	1370 PIONEER WY		CHMIRS
SAN DIEGO	S114632372	HIGH PRECISION GRNDG & MFG	1130 PIONEER WY		CHMIRS
SAN DIEGO	S114697019	SUN PLUMBING	1584 PIONEER WY		CHMIRS
SAN DIEGO	S114568365	ACCURATE GUNITE	1286 PIONEER WY		CHMIRS
SAN DIEGO	S106390733		PIER 11, SHIP " USS FT MCHENRY" NAVAL STATION SAN DIEGO		CHMIRS
SAN DIEGO	S114689641	SHELL	21712 PLANO TRABUCO RD		ERNS
SAN DIEGO	878310		PLANT-B AT THE KELCO		CHMIRS
SAN DIEGO	S105638947		LA PLAYA FUEL PIER LOCATED IN THE SAN DIEGO BAY		CHMIRS
SAN DIEGO	S110981537		LA PLAYA BETWEEN SAN DIEGO YACHT CLUB AND SOUTHWESTERN YACHT		CHMIRS
SAN DIEGO	S110978278		LA PLAYA FUEL PIER, NAVAL BASE SAN DIEGO		CHMIRS
SAN DIEGO	S107452255		LA PLAYA PIER		CHMIRS
SAN DIEGO	S106396945		LA PLAYA FUEL PIER, VESSEL 'SWAP FOX', #TWR 821		CHMIRS
SAN DIEGO	98431909		LA PLAYA FUEL PIER BRAVO		ERNS
SAN DIEGO	S105655712		LA PLAYA FUEL PIER		CHMIRS
SAN DIEGO	S112827199		LA PLAYA FUEL PIER, / NAVAL BASE		CHMIRS
SAN DIEGO	S105655425		LA PLAYA PIER		CHMIRS
SAN DIEGO	S106400650		LA PLAYA FUELING/ SAN DIEGO BAY		CHMIRS
SAN DIEGO	S114668272	PEP BOYS	3752 PLAZA DR		CHMIRS
SAN DIEGO	S114657253	MR. BEST CLEANERS	1210 E PLAZA BL		CHMIRS
SAN DIEGO	S114702636	THRIFTY #105	1606 PLAZA BL		CHMIRS
SAN DIEGO	S114620524	FIRESTONE	2531 E PLAZA BL		CHMIRS
SAN DIEGO	S114576566	ARCO	1540 E PLAZA BL		CHMIRS
SAN DIEGO	S114575516	ARCO PRODUCTS CO.	1540 E PLAZA BL		CHMIRS
SAN DIEGO	S114585571	BOLL WEEVIL RESTAURANT	1539 PLAZA BL		CHMIRS
SAN DIEGO	S113068487	CARMEL PLAZA CLEANERS	10175 PLAZA CARMEL DRIVE	92128	HAZNET
SAN DIEGO	S114573522	ARCO #1758	1540 PLAZA BL		CHMIRS
SAN DIEGO	S112988843	NICHOLAUS CHAMBERLIN	17453 PLAZA DOLORES	92128	HAZNET
SAN DIEGO	S114574319	ARCO #5350	3804 PLAZA DR		CHMIRS
SAN DIEGO	S114615751	EXPRESS GAS	2529 PLAZA BL		CHMIRS
SAN DIEGO	S112993821	EVELYN DIENER	17424 PLAZA DOLORES	92128	HAZNET
SAN DIEGO	S112992236	JOHN BLANCHARD	17473 PLAZA ABIERTO # 31	92128	HAZNET

City	EDR ID	Site Name	Site Address	Zip	Database(s)
SAN DIEGO	S114575537	ARCO PRODUCTS COMPANY	1540 E PLAZA BL		RGA LUST
SAN DIEGO	S114640050	KINDERCARE LEARNING CENTERS	1200 PLUM TREE RD		RGA LUST
SAN DIEGO	S105671343		PLYA DEL SUR AND VISTA DEL MAR		CHMIRS
SAN DIEGO	90171534		POB 1831		ERNS
SAN DIEGO	S114610232	DENNIS FLOWERS	8000 POINSETTIA LN		RGA LUST
SAN DIEGO	S114586989	BRIGGS TREE COMPANY	1111 POINSETTIA AV		RGA LUST
SAN DIEGO	S114586991	BRIGGS TREE SERVICE	1111 POINSETTIA AV		RGA LUST
SAN DIEGO	S105641200		POINT LOMA FUEL TERMINAL		CHMIRS
SAN DIEGO	S109042593		POINT LOMA NAVAL BASE, SOUTH OF MIDDLE PIER		CHMIRS
SAN DIEGO	S105645746		POINT LOMA WATER TREATMENT PLANT		CHMIRS
SAN DIEGO	S105669031		POINT LOMA, NOVEMBER BERTH, SAN DIEGO BAY.		CHMIRS
SAN DIEGO	S105641396		POINT LOMA NAVAL COMPLEX		CHMIRS
SAN DIEGO	S105653013		POINT LOMA NAVAL BASE - FUELING DOCK STATION		CHMIRS
SAN DIEGO	S111756686		POINT LOMA NAVAL BASE, LATITUDE 32 41' 23" N, LONGITUDE 117		CHMIRS
SAN DIEGO	96505242		POINT LOMA WASTE WATER TREATMENT / PUMP REMOVED WITHOUT BEIN		ERNS
SAN DIEGO	200549632		POINT LOMA NORTH END OF	0	ERNS
SAN DIEGO	1008998056	SATER S SERVICE STATION	4794 WEST POINT AVE		EDR US Hist Auto Stat
SAN DIEGO	2001573392		POINT LOMA SUBMARINE BASE		ERNS
SAN DIEGO	1008996326	DOUGHERTY BOB TEXACO SERVICE	4805 WEST POINT AVE		EDR US Hist Auto Stat
SAN DIEGO	8712253		POINT LOMA TREATMENT PLANT		ERNS
SAN DIEGO	S114700487	TEXACO SERVICE STATION	4201 POINT LOMA BLVD, WES		RGA LUST
SAN DIEGO	S106396608		POINT LOMA BETWEEN M AND N PIERS		CHMIRS
SAN DIEGO	2008882131		POINT LOMA		ERNS
SAN DIEGO	1009129091	ANITA S WASH N-DRY	745 POINT LOMA AVE		EDR US Hist Cleaners
SAN DIEGO	S106393720		POINT LOMA SUBMARINE BASE AT THE ENTRANCE TO THE HARBOR		CHMIRS
SAN DIEGO	S109041829		POINT LOMA FUEL PIER		CHMIRS
SAN DIEGO	S114712872	UNOCAL REFINING & MARKETING	POINT LOMA BLVD, RUE DE LA ORLEANS, TEXACO		RGA LUST
SAN DIEGO	S105667491		POINT LOMA		CHMIRS
SAN DIEGO	2012020137		POINT LOMA		ERNS
SAN DIEGO	91225196		POINT LOMA - FUEL PIER SAN DIEGO HARBOR		ERNS
SAN DIEGO	1008995612	GUS RICHFIELD SERVICE	4101 WEST POINT AVE		EDR US Hist Auto Stat
SAN DIEGO	S105664330		POINT LOMA FUEL PIER/ROSECRANS ST.		CHMIRS
SAN DIEGO	S105663451		POINT LOMA SIERRA PIER IN SAN DIEGO HARBOR		CHMIRS
SAN DIEGO	S114700486	TEXACO SERVICE STATION	4201 POINT LOMA BLVD W		RGA LUST
SAN DIEGO	S114730853	NOSC NORTH COAST RUBBLE DISP	POINT LOMA NVL CMLPX		RGA LF
SAN DIEGO	2000542610		POINT LOMA ANNEX	0	ERNS
SAN DIEGO	1009129868	JIM DANDY CLEANERS	4111 WEST POINT AVE		EDR US Hist Cleaners
SAN DIEGO	93305101		POINT LOMA		ERNS
SAN DIEGO	1009128821	RUG DOCTOR RENTS	4013 WEST POINT AVE		EDR US Hist Cleaners
SAN DIEGO	1016427833	MICHAEL MOON, MD, AMC	12835 POINT DEL MAR WY #2		FINDS
SAN DIEGO	S107453295		POINT LOMA, PIER 180		CHMIRS
SAN DIEGO	S109046974		POINT LOMA ON SUNSET CLIFF		CHMIRS
SAN DIEGO	S114700488	TEXACO SERVICE STATION	4201 POINT LOMA BLVD, WEST		RGA LUST
SAN DIEGO	S105673211		POINT LOMA SUBMARINE BASE		CHMIRS
SAN DIEGO	1009129032	TWENTY MINUTE WASH	4809 WEST POINT AVE		EDR US Hist Cleaners

City	EDR ID	Site Name	Site Address	Zip	Database(s)
SAN DIEGO	S114644872	LOMA RIVIERA UNOCAL	4049 POINT LOMA BL		RGA LUST
SAN DIEGO	2000519840		POINT LOMA	0	ERNS
SAN DIEGO	1008998938	TANK WAGON TEXACO	4201 WEST POINT AVE		EDR US Hist Auto Stat
SAN DIEGO	8712279		POINT LOMA TREATMENT PLANT		ERNS
SAN DIEGO	2003637240		POINT LOMA TANK FARM		ERNS
SAN DIEGO	S107453293		POINT LOMA		CHMIRS
SAN DIEGO	S114626595	GENIE CAR WASH	3949 POINT LOMA BLVD W		RGA LUST
SAN DIEGO	1009128946	ONE DAY CLEANERS	3960 WEST POINT AVE		EDR US Hist Cleaners
SAN DIEGO	1009129907	LAUNDRYLAND COIN OP LAUNDRY	4011 WEST POINT AVE		EDR US Hist Cleaners
SAN DIEGO	S105675399		POINT LOMA NAVAL BASE		CHMIRS
SAN DIEGO	S114621892	FORMER ARCO FACILITY #169	4101 WEST POINT LOMA BLVD		RGA LUST
SAN DIEGO	S106398622		POINT LOMA, 199 ROSECRANS		CHMIRS
SAN DIEGO	99607463		POINT LOMA SIERRA PIER SAN DIEGO PIER		ERNS
SAN DIEGO	1008152898	EQUILON ENTERPRISES	4201 W POINT LOMA SAP NO121238		FINDS
SAN DIEGO	S112919151	T&R PAINTING AND DRYWALL INC	1600 POINTVIEW AVE	92131	HAZNET
SAN DIEGO	S111757776		POLICE DOCK SHELTER ISLAND		CHMIRS
SAN DIEGO	S109041395		POLICE BOAT DOCK BUILDING 88 SENN ROAD		CHMIRS
SAN DIEGO	2011993464		POLICE DOCK		ERNS
SAN DIEGO	S105673790		4862 POLK AVE. & ASTRALLA		CHMIRS
SAN DIEGO	S1056673799		4862 POLK AVE. & ASTRELLA		CHMIRS
SAN DIEGO	2003633556		POMERADO RD		ERNS
SAN DIEGO	S114601928	CIRCLE K CORPORATION	12906 POMERADO RD		RGA LUST
SAN DIEGO	S114617227	EXXON/MOBIL #18-H01	14863 POMERADO RD		RGA LUST
SAN DIEGO	S114671271	POWAY POMERADO	13029 POMERADO RD		RGA LUST
SAN DIEGO	S114705294	TOSCO 76 #4887	13012 POMERADO RD		RGA LUST
SAN DIEGO	S114566970	7-ELEVEN	13626 POMERADO RD		RGA LUST
SAN DIEGO	S114705277	TOSCO 76 #2966	12906 POMERADO RD	92128	RGA LUST
SAN DIEGO	S112877917	EDGE FLOOD RESPONSE	15525 POMERADO		HAZNET
SAN DIEGO	S114670752	POMERADO UNION SERVICE	13012 POMERADO RD		RGA LUST
SAN DIEGO	S114707683	TWIN PEAKS CLEANERS	14891 POMERADO RD		RGA LUST
SAN DIEGO	S114566799	7-ELEVEN STORE #13624	13626 POMERADO RD		RGA LUST
SAN DIEGO	S114670749	POMERADO HOSPITAL	15615 POMERADO RD		RGA LUST
SAN DIEGO	S114697968	SYCAMORE CANYON FACILITY	11393 POMERADO RD		RGA LUST
SAN DIEGO	S114626406	GENERAL DYNAMICS	11393 POMERADO RD		RGA LUST
SAN DIEGO	S112910880	UNITED STATES INTERNATIONAL UNIVERSITY	10455 POMORADO ROAD	92131	HAZNET
SAN DIEGO	S107453311		PORT QUARTER OF VESSEL PIER 12		CHMIRS
SAN DIEGO	2010946960		PORT OF SAN DIEGO/ CROSBY ST PIER		ERNS
SAN DIEGO	S106391920		PORT DISTRICT LANDING AMERICAS CUP HARBOR/HARBOR ISLAND		CHMIRS
SAN DIEGO			DRIV		
SAN DIEGO	S109043309		PORT SIDE OF SHIP, @ PIER 180		CHMIRS
SAN DIEGO	S110982329		PORT OF SAN DIEGO, BERTH #10 (32.38.9 N 117 16.9 W)		CHMIRS
SAN DIEGO	S108404468		PORT NAVAL BASE SAN DIEGO		CHMIRS
SAN DIEGO	S114606829	CORONADO CAYS/RANCHO CARRIL	PORT ROYALE & TOB		RGA LUST
SAN DIEGO	S112827729		PORT OF SAN DIEGO ONBOARD CRUISE SHIP STATENDAM BERTH 02		CHMIRS
SAN DIEGO	2013061003		PORT OF SAN DIEGO BERTH 10-3		ERNS
SAN DIEGO	2009926219		PORT OF SAN DIEGO		ERNS
SAN DIEGO	2005620708		IN PORT SAN DIEGO		ERNS



City	EDR ID	Site Name	Site Address	Zip	Database(s)
SAN DIEGO	2013043864		PORT NAVY BASE SAN DIEGO, PIER 9		ERNS
SAN DIEGO	S106397556		PORT OF SAN DIEGO, PIER 101		CHMIRS
SAN DIEGO	S105674306		PORT SIDE OF SHIP, B ST.		CHMIRS
SAN DIEGO	S110423699		PORT OF SAN DIEGO PIER 1		CHMIRS
SAN DIEGO	2012032288		PORT OF SAN DIEGO		ERNS
SAN DIEGO	S110980418		PORT OF SAN DIEGO, CROSSBY ST. PIER		CHMIRS
SAN DIEGO	S106920855	GENERAL CONSTRUCTION CO	PORTABLE		EMI
SAN DIEGO	1014674727	COASTAL MARINE SERVICES INC	PORTABLE - SAN DIEGO COUNTY		FINDS
SAN DIEGO	S112863852	E&D PAINTING	5043 PORTAFINO	92124	HAZNET
SAN DIEGO	98443752		POSITION 32-39.87 N./ 117-07.54W/280 YDS W. OF PIER 12		ERNS
			32ND		
SAN DIEGO	S114660165	NCCOSC, LA POSTA ROAD, CAMP	LA POSTA RD		RGA LUST
SAN DIEGO	S114709873	UNITED STATES POST OFFICE	960 POSTAL WY		RGA LUST
SAN DIEGO	S112866433	POWAY RET PARTNERSHIP XII, LLC	POWAY RD & MIDLAND	92064	HAZNET
SAN DIEGO	S114682118	SANESCO, POWAY	12462 POWAY RD		RGA LUST
SAN DIEGO	S114671273	POWAY RA - RICHARDSON PONTI	13811 POWAY RD		RGA LUST
SAN DIEGO	S114671266	POWAY HONDA AUTOMOTIVE	13767 POWAY RD		RGA LUST
SAN DIEGO	8872846		POWAY RD + IOLA WAY		ERNS
SAN DIEGO	S114686714	SHELL 204-6240-02	12365 POWAY RD		RGA LUST
SAN DIEGO	S114596884	CHEVRON #9-4955	12410 POWAY RD		RGA LUST
SAN DIEGO	S114627819	GOLDEN STATE GASOLINE	13394 POWAY RD		RGA LUST
SAN DIEGO	S114573512	ARCO #1735	12805 POWAY RD		RGA LUST
SAN DIEGO	S114600187	CHEVRON	14225 POWAY RD		RGA LUST
SAN DIEGO	S114655426	MOBIL	13556 POWAY RD		RGA LUST
SAN DIEGO	S114619987	FIPP CHEVROLET	13742 POWAY RD		RGA LUST
SAN DIEGO	S114671279	POWAY SQUARE CENTER	13522 POWAY RD		RGA LUST
SAN DIEGO	S114671286	POWAY VOLKSWAGEN	12255 POWAY RD		RGA LUST
SAN DIEGO	S114612935	EAGLE TIRE	12619 POWAY RD		RGA LUST
SAN DIEGO	S114721323	WESTERN LUMBER	13137 POWAY RD		RGA LUST
SAN DIEGO	S114701104	TEXACO/POWAY 13341	13341 POWAY RD		RGA LUST
SAN DIEGO	S114671261	POWAY EQUIPMENT RENTAL	13044 POWAY RD		RGA LUST
SAN DIEGO	S114608507	CUSH MAZDA	13750 POWAY RD		RGA LUST
SAN DIEGO	S114694192	SOUTHLAND - POWAY	12764 POWAY RD		RGA LUST
SAN DIEGO	S114671264	POWAY FORD/MEISTER FORD	12740 POWAY RD		RGA LUST
SAN DIEGO	S114671257	POWAY AUTO REPAIR	13907 POWAY RD		RGA LUST
SAN DIEGO	S114700891	TEXACO USA	13341 POWAY RD		RGA LUST
SAN DIEGO	S114705895	TOYOTA OF POWAY	13760 POWAY RD		RGA LUST
SAN DIEGO	S114673267	QUIK CHEK GAS STATION	13123 POWAY RD		RGA LUST
SAN DIEGO	S114572809	ARCO # 01735	12805 POWAY RD		RGA LUST
SAN DIEGO	1010023523	NAVAL HOSPITAL MEDICAL CENTER	POWERHOUSE ROAD		FINDS
SAN DIEGO	1009129182	RM	118 PRACTICAL CLEANERS 3810 ROSECRANS ST		EDR US Hist Cleaners
SAN DIEGO	1016216026	BALBOA ART CONSERVATION CENTER	1649 EL PRADO BALBOA PARK		FINDS
SAN DIEGO	S114625158	G I TRUCKING COMPANY	120 PRESS LN		RGA LUST
SAN DIEGO	S114672327	PRIVATE RESIDENCE	PRIVATE RESIDENCE		RGA LUST
SAN DIEGO	1008997215	ALL VEHICLE PREP 84480A?AV	PRODUCTION AVE		EDR US Hist Auto Stat
SAN DIEGO	S114572010	ANGUS ASPHALT/JACK CANFIELD	9959 PROSPECT AV		RGA LUST
SAN DIEGO	S114612882	EADS PROPERTY	9915 PROSPECT AV		RGA LUST

City	EDR ID	Site Name	Site Address	Zip	Database(s)
SAN DIEGO	1008994717	BELDEN J H	1047 PROSPECT AVE		EDR US Hist Auto Stat
SAN DIEGO	1008997122	LLOYD S TEXACO SERVICE	1049 PROSPECT WY		EDR US Hist Auto Stat
SAN DIEGO	S114566872	7-ELEVEN STORE #20611	9805 PROSPECT AV		RGA LUST
SAN DIEGO	S114670166	PLANTY (FORMER SHELL GAS ST	7982 PROSPECT PL		RGA LUST
SAN DIEGO	S114680421	SALS PLUMBING	10439 PROSPECT AV		RGA LUST
SAN DIEGO	S114694237	SOUTHLAND 7-11 STORE NO.206	9805 PROSPECT AV		RGA LUST
SAN DIEGO	S114690313	SHELL	7982 PROSPECT PL		RGA LUST
SAN DIEGO	S114698128	T.C. CONSTRUCTION	10510 PROSPECT AV		RGA LUST
SAN DIEGO	S114653168	MOBIL #18-FTG	903 PROSPECT ST		RGA LUST
SAN DIEGO	S114590855	CALTRANS PROSPECT AV	10411 PROSPECT AV		RGA LUST
SAN DIEGO	S114589187	CAJON VALLEY TRUCK	10042 PROSPECT AV		RGA LUST
SAN DIEGO	1008998715	LA JOLLA TEXACO SERVICE	1049 PROSPECT CT		EDR US Hist Auto Stat
SAN DIEGO	1008995273	LA VALENCIA SERVICE STATION	1049 PROSPECT AVE		EDR US Hist Auto Stat
SAN DIEGO	8716421		PSA-AIRMOTIVE DEPT,(R.MILLER)		ERNS
SAN DIEGO	8873181		PUBLIC STORAGE		ERNS
SAN DIEGO	S105654548		PUMP STATION #21, 6689 NEPTUNE PLACE		CHMIRS
SAN DIEGO	S114592113	CAN-MAR GROWERS	185 QUAIL GARDENS DR		RGA LUST
SAN DIEGO	1016429333	VULCAN- CAL-MAT DIVISION	2499 QUALCOMM WAY		FINDS
SAN DIEGO	S109043251		QUALCOMM STADIUM		CHMIRS
SAN DIEGO	8873227		QUALITY ASSURANCE LAB(P.SHENN)		ERNS
SAN DIEGO	S109037235		20762 QUALTROUGH STEET, C DOCK		CHMIRS
SAN DIEGO	S113472041		2702 QUALTROUGH STREET, SOUTHWESTERN YACHT CLUB		CHMIRS
SAN DIEGO	2012034119		2702 QUALTROUGH		ERNS
SAN DIEGO	S106105399	POINT CARMEL RESIDENTIAL DEVEL	NW QUARTER OF SECTION 17	0	WDS
SAN DIEGO	2008876543		140 QUAVERA RD		ERNS
SAN DIEGO	S110418089		140 QUAVERA RD		CHMIRS
SAN DIEGO	2001581008		QUAY WALL 8		ERNS
SAN DIEGO	S106394915		QUAY WALL #5, SAN DIEGO HARBOR, 32ND STREET NAVAL STATION		CHMIRS
SAN DIEGO	S109043031		QUAY WALL 8		CHMIRS
SAN DIEGO	S105659832		QUAY WALL #4 AT NAS SAN DIEGO		CHMIRS
SAN DIEGO	S105886831		QUAY WALL NORTH OF PIER 2		CHMIRS
SAN DIEGO	S109043689		QUAY WALL 5, NAVAL STATION SAN DIEGO		CHMIRS
SAN DIEGO	99642368		QUAYWALL 4 NAVSTA		ERNS
SAN DIEGO	S105658406		QUEVERA BASIN		CHMIRS
SAN DIEGO	S111755974		2200 QUIBIRA COURT, C DOCK.		CHMIRS
SAN DIEGO	S114645193	LORI KEZNETZOFF	1820 QUICKER RD		RGA LUST
SAN DIEGO	8872842		QUIDEL CORP		ERNS
SAN DIEGO	S113998805		1441 QUIDERA RD, E DOCK		CHMIRS
SAN DIEGO	S114623444	FORMULAB-S QUINCE LOCATION	460 S QUINCE ST		RGA LUST
SAN DIEGO	S114719273	VITAGOLD BRANDS CO/OP	135 S QUINCE ST		RGA LUST
SAN DIEGO	S114665492	PACIFIC BELL-QUINCE ST	575 N QUINCE ST		RGA LUST
SAN DIEGO	S114670192	PLAVAN PETROLEUM	321 S QUINCE STREET		RGA LUST
SAN DIEGO	S110981639		1224 W QUINT ST		CHMIRS
SAN DIEGO	S112902897	CITY OF SAN DIEGO	4985 LA QUINTA DR	92124	HAZNET
SAN DIEGO	S114593212	CASTLE PARK MIDDLE SCHOOL	160 QUINTARD ST		RGA LUST
SAN DIEGO	S110981879		1500 QUIVAR WAY		CHMIRS
SAN DIEGO	2010956022		1500 QUIVAR WAY		ERNS

City	EDR ID	Site Name	Site Address	Zip	Database(s)
SAN DIEGO	96506885		QUIVARA BASIN RD MISSION BAY		ERNS
SAN DIEGO	S105632643		QUIVERA BASIN , MISSION BAY		CHMIRS
SAN DIEGO	S107453325		QUIVERA ST		CHMIRS
SAN DIEGO	S105636664		QUIVERA BASIN		CHMIRS
SAN DIEGO	S114000837		1500 QUIVERA WAY, UNKNOWN SHEEN INCIDENT - SLIP D 177		CHMIRS
SAN DIEGO	S112831169		1441 QUIVERA ROAD, FUEL DOCK		CHMIRS
SAN DIEGO	2004733580		QUIVERA WAY		ERNS
SAN DIEGO	S109036001		1300 QUIVERA ROAD		CHMIRS
SAN DIEGO	S109043855		QUIVERA BASIN IN MISSION BAY		CHMIRS
SAN DIEGO	S107449455		2581 QUIVERA WAY		CHMIRS
SAN DIEGO	2007328697		1300 QUIVERA RD		ERNS
SAN DIEGO	S109036195		1404 QUIVERA RD ACROSS MISSION BAY DRIVE		CHMIRS
SAN DIEGO	2013058655		1600 QUIVERIA ROAD		ERNS
SAN DIEGO	S114001471		1600 QUIVERIA RD		CHMIRS
SAN DIEGO	2005619055		QUIVIER RD		ERNS
SAN DIEGO	S113999722		1441 QUIVIERA STREET		CHMIRS
SAN DIEGO	2009903927		QUIVIRA BASIN		ERNS
SAN DIEGO	S111758152		QUIVIRA BASIN MARINA VILLAGE		CHMIRS
SAN DIEGO	S105656862		QUIVIRA BASIN MARIA		CHMIRS
SAN DIEGO	S106395658		1677 QUIVIRA RD. LAT. 32 DEGREES 46' 7" N, LONG. 117 DEGREES		CHMIRS
SAN DIEGO	2008903927		QUIVIRA BASIN		ERNS
SAN DIEGO	S110977170		QUIVIRA BASIN, MISSION BAY		CHMIRS
SAN DIEGO	S110423725		QUIVIRE BASIN, MARINA VILLAGE, C DOCK		CHMIRS
SAN DIEGO	2010953121		2500 QUIVIRA CT		ERNS
SAN DIEGO	S110981372		2500 QUIVIRA CT, LATITUDE 32 45' 48" N, LONGITUDE 117 14' 18		CHMIRS
SAN DIEGO	S109036332		1500 QUIZIRA WY B DOCK		CHMIRS
SAN DIEGO	1015888523	ROYALE ENERGY INC (GODDARD #7-1 WELL)	7T15N R2W		FINDS
SAN DIEGO	S108406477		RACK # 5 @ 9550 SAN DIEGO MISSION RD.		CHMIRS
SAN DIEGO	S114585437	BOCK COMPANY	8510 RAILROAD AV		CHAUST
SAN DIEGO	S114684751	SEMPRA ENERY	3051 RAINBOW VALLEY BL		CHAUST
SAN DIEGO	S114684182	SDG&E RAINBOW COMPRESSOR	3051 RAINBOW VALLEY BL		CHAUST
SAN DIEGO	S114621236	FLYNN RAINBOW NIURSERIES	2500 RAINBOW VALLEY BL		CHAUST
SAN DIEGO	S114583029	BIG BEAR MARKETS	405 RAMONA ST		CHAUST
SAN DIEGO	S114674099	RAMS HILL COUNTRY CLUB	1881 RAMS HILL DR		CHAUST
SAN DIEGO	S114637597	JMPCO LAND DEVELOP	1839 RAMSEY LN		CHAUST
SAN DIEGO	S109037807		2565 RAMSOS PLAGE		CHAUST
SAN DIEGO	S113036350	UNOCAL CORPORATION #6834	12860 RANCH PENESQUITOS	92129	HAZNET
SAN DIEGO	S114615132	ESCONDIDO TOOL & MFG INC	688 RANCHEROS DR		CHAUST
SAN DIEGO	S114617223	EXXON/MOBIL #18-094	11898 RANCHO BERNARDO R		CHAUST
SAN DIEGO	S114701107	TEXACORANCHO BERNARDO 1250	12507 RANCHO BERNARDO R		CHAUST
SAN DIEGO	1016435786	SDG&E - RANCHO BERNARDO SUBSTATION	10800 RANCHO BERNARDO		FINDS
SAN DIEGO	S105631318		11895 RANCHO BERNARDO ( GAS STATION)		CHAUST
SAN DIEGO	S114598748	CHEVRON SERVICE STATION 9-0120	16909 RANCHO BERNARDO DR W		CHAUST
SAN DIEGO	S114654725	MOBIL SERVICE STATION	12849 RANCHO PENASQUITOS B		CHAUST
SAN DIEGO	1008998658	DAPPERS RICHFIELD SERVICE	2796 RANCHO SOL CT		EDR US Hist Auto Stat

City	EDR ID	Site Name	Site Address	Zip	Database(s)
SAN DIEGO	S114573739	ARCO #1995	11891 RANCHO BERNARDO R		RGA LUST
SAN DIEGO	S114699977	TEXACO MARKETING & REFINING	105 RANCHO SANTA FE R		RGA LUST
SAN DIEGO	S114675698	REO GAS	5901 RANCHO HILL DR		RGA LUST
SAN DIEGO	S114629225	GROSSMONT/CUY.COLLEGE DIST.	900 RANCHO SAN DIEGO		RGA LUST
SAN DIEGO	S114705329	TOSCO 76 #6834	12860 RANCHO PENASQUITOS B		RGA LUST
SAN DIEGO	S114722274	WILLIAM P. CULVER &	RANCHO RECANTO		RGA LUST
SAN DIEGO	S114665551	PACIFIC BELL	11865 RANCHO BERNARDO R		RGA LUST
SAN DIEGO	S114000622		ON RANCHO BERNARDO ROAD IN RANCHO SANTA FE, AT RANCHO CAMINO		CHMIRS
SAN DIEGO	S114602123	CIRCLE K STORES DC36 #2969	202 S RANCHO SANTA FE		RGA LUST
SAN DIEGO	S114576537	ARCO	125 N RANCHO SANTA FE		RGA LUST
SAN DIEGO	S114575535	ARCO PRODUCTS COMPANY	125 N RANCHO SANTA FE		RGA LUST
SAN DIEGO	S114596516	CHEVRON #9-3496	110 S RANCHO SANTA FE		RGA LUST
SAN DIEGO	S114686966	SHELL OIL OIL PRODUCTS COMP	12472 RANCHO BERNARDO R		RGA LUST
SAN DIEGO	S114655417	MOBIL	12849 RANCHO PENASQUITO		RGA LUST
SAN DIEGO	S113020779	SDCYT HOUSEHOLD HAZ WASTE COLLECTION	RANCHO BERNARDO HIGH SCHOOL	92128	HAZNET
SAN DIEGO	S114713942	UNOCAL STATION #6834	12860 RANCHO PENASQUITOS		RGA LUST
SAN DIEGO	S114713941	UNOCAL STATION #6834	12860 RANCHO PENASQUITOS B		RGA LUST
SAN DIEGO	S114675700	REO/CW ASSET MANAGEMENT	5901 RANCHO HILL DR		RGA LUST
SAN DIEGO	S114701106	TEXACO/RANCHO BERNARDO 1161	11611 RANCHO BERNARDO R		RGA LUST
SAN DIEGO	S114655416	MOBIL	12849 RANCHO PENASQUITOS B		RGA LUST
SAN DIEGO	S114575076	ARCO 1995	11891 RANCHO BERNARDO R		RGA LUST
SAN DIEGO	S114574744	ARCO #6200	125 N RANCHO SANTA FE		RGA LUST
SAN DIEGO	S114607884	CRM AUTOMOTIVE SERVICES	821 RANCHO SANTA FE R		RGA LUST
SAN DIEGO	S114654726	MOBIL SERVICE STATION	12849 RANCHO PENASQUITOS		RGA LUST
SAN DIEGO	S114705330	TOSCO 76 #6834	12860 RANCHO PENASQUITO		RGA LUST
SAN DIEGO	S114701110	TEXACORANCHO SANTA FE 105	105 RANCHO SANTA FE R		RGA LUST
SAN DIEGO	S114687618	SHELL SERVICE STATION	125 N RANCHO SANTA FE		RGA LUST
SAN DIEGO	S114627462	GLENN YOUNG	112 N RANCHO SANTA FE		RGA LUST
SAN DIEGO	1014675851	EXXONMOBIL OIL CORP.	12849 RANCHO PENASQUITOS		FINDS
SAN DIEGO	1016432103	CIRCLE K STORES INC. SITE #2211329	12849 RANCHO PENASQUITO BLVD		FINDS
SAN DIEGO	S113024525	PENASQUITOS MOBIL	12849 RANCHOS	92129	HAZNET
SAN DIEGO	8873810		RANKSDALE MORTUARY		ERNS
SAN DIEGO	1009129948	CARPET AND RUG MANUFACTURERS C	6 H RASLAND CARPET MFG CO 3414 JENNINGS ST		EDR US Hist Cleaners
SAN DIEGO	1008997230	AUTO MOBILE TUNE UP 7985D?RD	RAYTHEON RD		EDR US Hist Auto Stat
SAN DIEGO	S114566204	43RD ST AUTO REPAIR	999 43 RD S		RGA LUST
SAN DIEGO	S114661506	NORTH ISLAND NAVAL AIR STAT	100 READ ROAD		RGA LUST
SAN DIEGO	S114671234	POTTER JUNIOR HIGH SCHOOL	1900 RECHE RD		RGA LUST
SAN DIEGO	S114640291	KLAUSING PARTNERSHIP	2124 RECHE RD		RGA LUST
SAN DIEGO	1008152844	MARINE CORPS RECRUIT DEPOT PWC HW OPS	RECRUIT DEPOT PWC HW OPS		FINDS
SAN DIEGO	1009127981	C E R LAUNDERETTE	2360 RED ROCK DR		EDR US Hist Cleaners
SAN DIEGO	1008997336	EVANS TED CHEVRON SERVICE	2303 RED ROCK DR		EDR US Hist Auto Stat
SAN DIEGO	1009129357	RED WASH	2310 RED CEDAR DR		EDR US Hist Cleaners
SAN DIEGO	S114719210	VISTA MEAT PACKING	425 REDLANDS ST		RGA LUST
SAN DIEGO	S105673942		REGENT RD. AND SR 52		CHMIRS
SAN DIEGO	S114665410	PACIFIC BELL SNDGCA15/M2110	9341 REGENTS RD		RGA LUST
SAN DIEGO	S114708659	UCSD MESA HOUSING	REGENTS RD		RGA LUST

City	EDR ID	Site Name	Site Address	Zip	Database(s)
SAN DIEGO	S105659289		9224 REGENTS RD (CANYON TO THE WEST)		CHMIRS
SAN DIEGO	S114665897	PACIFIC BELL	9341 REGENTS RD		RGA LUST
SAN DIEGO	S106447297	EASTERN MUNICIPAL WATER DIST	REGION 9	0	WDS
SAN DIEGO	98453573		REGIS ROAD AND EXECUTIVE DRIVE		ERNS
SAN DIEGO	90186126		825 REHCO		ERNS
SAN DIEGO	96498260		RELEASE HALON 1301/ TECHNICIAN PUSHED A WRONG BUTTON		ERNS
SAN DIEGO	1009129123	REO WASH	2310 REO OR		EDR US Hist Cleaners
SAN DIEGO	S114681083	SAN DIEGUITO UNION	684 REQUEZA ST		RGA LUST
SAN DIEGO	1016435790	CINNABAR ACUPUNCTURE CLINIC	10432 RESERVE DR		FINDS
SAN DIEGO	S112841183	SAN DIEGO UNIFIED SCHOOL DISTRICT	REVERE CENTER		HAZNET
SAN DIEGO	1008996941	ALAN S?WAY SERVICE 3070 REYNARD WAY	REYNARD WAY	92111	EDR US Hist Auto Stat
SAN DIEGO	1009130227	MAJESTIC RUG CLEANING WORKS	3034 REYNARO WAY		EDR US Hist Cleaners
SAN DIEGO	S112898610	COUNTY OF SAN DIEGO	9621 RICH HAVEN DR	92123	HAZNET
SAN DIEGO	S114621646	FOOTHILLS TERRACE SITE	909 RICHLAND RD		RGA LUST
SAN DIEGO	S112884361	JOE VAISMA	5915 RIDGEMORE DR		HAZNET
SAN DIEGO	S112841166	SAN DIEGO UNIFIED SCHOOL DISTRICT	RILEY CENTERTIVE	92111	HAZNET
SAN DIEGO	1008996552	MAC FARLANE R C	101 WEST RIM CT		EDR US Hist Auto Stat
SAN DIEGO	S114698546	TANGAROA ESTATES	830 N RIOS AV		RGA LUST
SAN DIEGO	S114592646	CARLSBAD DEVELOPMENT/CME	1820 RIOS AV		RGA LUST
SAN DIEGO	S114592642	CARLSBAD DEVELOPMENT CORP.	1820 RIOS AVE		RGA LUST
SAN DIEGO	95010461		6727 RIVERDALE ST		HMIRS
SAN DIEGO	S112917340	BALBOA AMBULANCE SERVICES	5340 RIVERDALE ST	92120	HAZNET
SAN DIEGO	S114723092	WOODWARD SAND COMPANY	9891 RIVERFORD RD		RGA LUST
SAN DIEGO	S114623410	FORMER WOODWARD SAND CO. SI	9891 RIVERFORD RD		RGA LUST
SAN DIEGO	S114722477	WILLOWBROOK COUNTRY CLUB	11905 RIVERSIDE DR		RGA LUST
SAN DIEGO	S114612119	DRUG LAB WASTES	8806 RIVERSIDE DR		RGA LUST
SAN DIEGO	S100223492		ROAD MEDIUM 7160 MIRAMAR RD		CHMIRS
SAN DIEGO	8712551		ROBERT ZOCORRO + DANIEL FORD		ERNS
SAN DIEGO	101642772	AT&T CALIFORNIA - M1136	650 N ROBINSON AVE		FINDS
SAN DIEGO	S114651982	MISSION ROOFING	649 ROCK SPRINGS RD		RGA LUST
SAN DIEGO	S114615076	ESCONDIDO AUTO WRECKING	841 ROCK SPRINGS RD		RGA LUST
SAN DIEGO	S114677625	ROADWAY EXPRESS	10775 ROCKVILL ST		RGA LUST
SAN DIEGO	S114593036	CASE POWER AND EQUIPMENT	10767 ROCKVILL ST		RGA LUST
SAN DIEGO	S114678102	ROCKY HOME DAIRY INC	12027 ROCKY HOME DR		RGA LUST
SAN DIEGO	S112840999	SAN DIEGO CITY SCHOOLS	ROLANDO PARK ELEMENTARY	92115	HAZNET
SAN DIEGO	94390985		ROLLINS CHEMPAC FACILITY 7949 STONE MESA CT		ERNS
SAN DIEGO	S112869494	MANU LIFE FINANCIAL	8148 RONSON RD STE KLM	92111	HAZNET
SAN DIEGO	S113112335	PAUL SCHUBERT PAINTING INC	8170 RONSON RD STE P & Q	92111	HAZNET
SAN DIEGO	97050247		792 RONSON RD		HMIRS
SAN DIEGO	1008989675	NATIONAL TRUCK & AUTO BODY SHOP REAR	2306 ROOSEVELT AVE		EDR US Hist Auto Stat
SAN DIEGO	S114613713	EDUCATIONAL VILLAGE	801 ROOSEVELT AV		RGA LUST
SAN DIEGO	S114658859	NATIONAL CITY EDUCATION VIL	801 ROOSEVELT AV		RGA LUST
SAN DIEGO	1009128403	BAYVIEW CLEANERS?AV	ROOSEVELT AVE		EDR US Hist Cleaners
SAN DIEGO	S114693179	SOUTH BAY HEAD COMPANY	2101 ROOSEVELT AV		RGA LUST
SAN DIEGO	1009128692	LAUNDROMAT DRIVE-IN	10317-5806 ROOSEVELT AVE		EDR US Hist Cleaners
SAN DIEGO	S114702634	THRIFTY #103	801 ROOSEVELT AV		RGA LUST
SAN DIEGO	2011986264		199 ROSE CRANS		ERNS

City	EDR ID	Site Name	Site Address	Zip	Database(s)
SAN DIEGO	S106389071		ROSE CRANS AND NUMMITS NAVAL EXCHANGE GAS STATION		CHMIRS
SAN DIEGO	S111756653		199 ROSE CRANS		CHMIRS
SAN DIEGO	2009925479		199 ROSE CRANS		ERNS
SAN DIEGO	2002594337		297 ROSE CRANS	0	ERNS
SAN DIEGO	2000519775		199 ROSE CRANS	0	ERNS
SAN DIEGO	S114680872	SAN DIEGO FLEET INDUSTRIAL SUPPLY CENTER (FISC) (FORMER NSC)	207 ROSECRANS		ROSECRANS
SAN DIEGO	S114724489	ABT TIRES	3540 ROSECRANS		ROSECRANS
SAN DIEGO	S110731501	20SD POINT LOMA BLK 2J LINEAR CONVERSION	ROSECRANS ST FROM GARRISON ST TO CANON ST		NPDES
SAN DIEGO	S114680873	SAN DIEGO FLEET INDUSTRIAL SUPPLY CENTER (FISC) (FORMER NSC)	207 ROSECRANS		ROSECRANS
SAN DIEGO	S114628050	GOODWILL INDUSTRIES	3663 ROSECRANS		ROSECRANS
SAN DIEGO	S114620662	FISC FUEL FARM TANK 45	207 ROSECRANS		ROSECRANS
SAN DIEGO	S114690713	SHOPPING STRIP	ROSECRANS ST		ROSECRANS
SAN DIEGO	S114690712	SHOPPING STRIP	ROSECRANS ST		ROSECRANS
SAN DIEGO	S114670637	POINT LOMA NAVAL COMPLEX FISC FUEL FARM TANK 45	199 ROSECRANS		ROSECRANS
SAN DIEGO	S114678623	ROSECRANS CENTER	1868 ROSECRANS AV		ROSECRANS
SAN DIEGO	S105675081		ROSELAND AND STINDRIFT		CHMIRS
SAN DIEGO	2011989925		ROSELL STREET OFF EXIT 5		ERNS
SAN DIEGO	S111757139		ROSELL STREET OFF EXIT 5		CHMIRS
SAN DIEGO	S112841250	SAN DIEGO CITY SCHOOLS	ROSS ELEMENTARY	92111	HAZNET
SAN DIEGO	S114614814	ENNISS ENTERPRISES	12135 ROYAL RD		ROSECRANS
SAN DIEGO	S105653706		RUE CHANTEMAR AVE AND RUE VINCENNES AVE.		CHMIRS
SAN DIEGO	S112910099	WESTVIEW CONDO ASSOC	3098 RUE DORORLEANS	92111	HAZNET
SAN DIEGO	S105675712		8538 RUETT MONTE CARLO		CHMIRS
SAN DIEGO	S110982438		40404 RUFFIN RD		CHMIRS
SAN DIEGO	2010959085		40404 RUFFIN RD		ERNS
SAN DIEGO	S110979149		4141 RUFFIN RD AT SKY PARK COURT		CHMIRS
SAN DIEGO	1007468601	SANYO E&E CORP.	400 RUFFIN ROAD		FINDS
SAN DIEGO	S112911263	BUMBLE BEE SEAFOOD	3990 RUFFING RD	92123	HAZNET
SAN DIEGO	S109047697		RUFFNER ROAD AND DAGGETT STREET		CHMIRS
SAN DIEGO	S114681029	SAN DIEGO TRANSIT	4620 RUFFNER ROAD		ROSECRANS
SAN DIEGO	S107450945		92111 RUFFNER		CHMIRS
SAN DIEGO	S114681028	SAN DIEGO TRANSIT	4620 RUFFNER RD		ROSECRANS
SAN DIEGO	S114588624	BYTE & FLOPPY COMPUTERS	4770 RUFFNER RD		ROSECRANS
SAN DIEGO	S114588625	BYTE & FLOPPY COMPUTERS	4770 RUFFNER ROAD		ROSECRANS
SAN DIEGO	S110423876		RUNS NORTH TO SOUTH OF PIER 1, NAVAL STATION SAN DIEGO		CHMIRS
SAN DIEGO	1007999062	MONITORING STATION	581 R'YAN RD-CHOLLAS HEIGHTS		FINDS
SAN DIEGO	1008997724	RO FRANK S TEXACO SERVICE	3095 N S 4TH ST		EDR US Hist Auto Stat
SAN DIEGO	S100215546		I-5 S/O VILLA DE LA VALLE		CHMIRS
SAN DIEGO	1016424781	SABRE SPRINGS DONOR CENTER	12640 SABRE SPRINGS PKWY - SUITE 109 & 110		FINDS
SAN DIEGO	8873275		SAF-T KLEEN (P NAGAR)		ERNS
SAN DIEGO	S110423946		SAIL BAY @ SEAGIRT COURT		CHMIRS
SAN DIEGO	1007739213	US NAVY PUBLIC WORKS CENTER	1840 SAIPAN DR		FINDS
SAN DIEGO	1009127965	COIN OP WASH 2161A?DR	SAIPAN DR		EDR US Hist Cleaners
SAN DIEGO	1009128235	A-A B CARPET CLEANERS	4208 LA SALLE ST		EDR US Hist Cleaners

City	EDR ID	Site Name	Site Address	Zip	Database(s)
SAN DIEGO	98424804		13393 SALMON RD		ERNS
SAN DIEGO	8873977		SAMCO OIL		ERNS
SAN DIEGO	S114694447	SOUTHWEST MARINE - DREDGING	W SAMPSON ST		RGA LUST
SAN DIEGO	S114694446	SOUTHWEST MARINE - DREDGING	W SAMPSON ST		RGA LUST
SAN DIEGO	2008906599		SAMPSON STREET		ERNS
SAN DIEGO	S114694465	SOUTHWEST MARINE	W SAMPSON ST		RGA LUST
SAN DIEGO	S114694459	SOUTHWEST MARINE	W SAMPSON ST		RGA LUST
SAN DIEGO	2006786776		SAMPSON STREET		ERNS
SAN DIEGO	2004743529		SAMPSON ST		ERNS
SAN DIEGO	S114684224	SDG&E	1348 N SAMPSON ST		RGA LUST
SAN DIEGO	2009906599		SAMPSON STREET		ERNS
SAN DIEGO	S105662398		SAMPSON ST		CHMIRS
SAN DIEGO	S107453438		SAMPSON ST		CHMIRS
SAN DIEGO	S109042245		SAMPSON ST		CHMIRS
SAN DIEGO	1016187490	PROPULSION CONTROLS ENGINEERING	SAMPSON ST. BEA SHIPYARD		FINDS
SAN DIEGO	S109045591		1304 S SAMPSON ST		CHMIRS
SAN DIEGO	S113998878		SAMSON ST.		CHMIRS
SAN DIEGO	S113084447	TEXACO #612501672	SAMSON STREET AT BELT STREET, TAE SYSTEMS, 2205 EAST BELT ST		CHMIRS
SAN DIEGO	S114575546	ARCO PRODUCTS COMPANY	679 SAN MARCOS	92069	HAZNET
SAN DIEGO	S109043703		779 SAN YSIDRO BLVD		RGA LUST
SAN DIEGO	S109042580		SAN DIEGO YACHT CLUB		CHMIRS
SAN DIEGO	S105654928		SAN DIEGO BAY, COMMERCIAL BASIN		CHMIRS
SAN DIEGO	S107453454		SAN DIEGO BAY AT SHELTER COVE MARINA		CHMIRS
SAN DIEGO	S114596187	CHEVRON #9-2318	SAN DIEGO HARBOR. LAT 32 DEGREES, 36', " N, LONG 117 DEGREES		CHMIRS
SAN DIEGO	S105672606		104 W SAN YSIDRO BL		RGA LUST
SAN DIEGO	S109043701		SAN DIEGO HARBOR NASCO SHIP YARD		CHMIRS
SAN DIEGO	S111757629		SAN DIEGO BAY BOUY 1		CHMIRS
SAN DIEGO	S112829736		SAN DIEGO BAY NEAR THE CARRIER BASIN AT NORTH ISLAND		CHMIRS
SAN DIEGO	S110982516		SAN DIEGO-CORONARO BRIDGE		CHMIRS
SAN DIEGO	S110981109		SAN DIEGO NAVAL BASE PIER 2		CHMIRS
SAN DIEGO	S105648863		SAN DIEGO SUBDIVISION MM 267.5		CHMIRS
SAN DIEGO	S105675123		SAN DIEGO HARBOR NEAR BERTH N8.		CHMIRS
SAN DIEGO	S105655241		SAN DIEGO HARBOR BETWEEN PIER 7 AND 8		CHMIRS
SAN DIEGO	S105663720		SAN DIEGO BAY - MISSION BAY MARINA - "E" DOCK		CHMIRS
SAN DIEGO	S112265226	SHIPYARD SEDIMENT SITE (SAN DIEGO BAY)	SAN DIEGO BAY, BETWEEN PIER 12 AND PIER 13		CHMIRS
SAN DIEGO	S109042170		SAN DIEGO BAY FROM FOOT OF SAMPSON ST TO MOUTH OF CHOLLAS CR		ENF
SAN DIEGO	S114685035	SEVEL'S 24 HOUR	SAN DIEGO NORTHERN PROPERTY, MPM 264.2 AT TAYLOR STREET		CHMIRS
SAN DIEGO	S114684117	SD WILD ANIMAL PARK	299 E SAN YSIDRO BL		RGA LUST
SAN DIEGO	S114681753	SAN MARCOS EXXON	15500 SAN PASQUAL VALLE		RGA LUST
SAN DIEGO	S114655157	MOBIL STATION #18-D4D	615 W SAN MARCOS BL		RGA LUST
SAN DIEGO	S107453459		120 SAN YSIDRO BLVD W		RGA LUST
SAN DIEGO	S112829951		SAN DIEGO NAVAL STATION, PIER #4 SOUTH		CHMIRS
SAN DIEGO	S108406515		SAN DIEGO NAVAL BASE - PIER 7		CHMIRS
SAN DIEGO	S109048131		SAN DIEGO HARBOR		CHMIRS
SAN DIEGO			SAN ROAD RESORTE MARINA		CHMIRS

City	EDR ID	Site Name	Site Address	Zip	Database(s)
SAN DIEGO	S107453446		SAN DIEGO BAY G ST. PIER		CHMIRS
SAN DIEGO	99648352		SAN DIEGO BAY NEAR SHELTER COVE MARINA		ERNS
SAN DIEGO	2012013518		SAN DIEGO NAVAL STATION		ERNS
SAN DIEGO	92291955		SAN DIEGO HARBOR SUB BASE SAN DIEGO		ERNS
SAN DIEGO	2010933275		SAN DIEGO HARBOR, BY PIER 7		ERNS
SAN DIEGO	8866746		SAN DIEGO BAY		ERNS
SAN DIEGO	94368288		SAN DIEGO BAY PIER N		ERNS
SAN DIEGO	92251091		SAN DIEGO BAY		ERNS
SAN DIEGO	2006798428		SAN DIEGO HARBOR		ERNS
SAN DIEGO	99631933		SAN DIEGO BAY BERKLEY PIER		ERNS
SAN DIEGO	94377168		SAN DIEGO BAY		ERNS
SAN DIEGO	2001563102		SAN DIEGO HARBOR		ERNS
SAN DIEGO	2004709903		SAN DIEGO NAVAL STATION		ERNS
SAN DIEGO	2008859027		SAN DIEGO BAY		ERNS
SAN DIEGO	99609460		SAN DIEGO PORTED AT PIER 2		ERNS
SAN DIEGO	2009896519		SAN DIEGO NAVAL BASE		ERNS
SAN DIEGO	91217780		SAN DIEGO HARBOR, SO. OF CORONADO BRIDGE		ERNS
SAN DIEGO	97413586		SAN DIEGO BAY BERTH 1		ERNS
SAN DIEGO	2006821856		SAN DIEGO NAVAL BASE		ERNS
SAN DIEGO	2006800893		SAN DIEGO BAY		ERNS
SAN DIEGO	99617711		SAN DIEGO BAY OFF PIER 4		ERNS
SAN DIEGO	2007307812		SAN DIEGO NAVAL STATION		ERNS
SAN DIEGO	99626991		SAN DIEGO HARBOR NEAR BOUY 21		ERNS
SAN DIEGO	2001579661		SAN DIEGO NAVAL BASE		ERNS
SAN DIEGO	2000546571		SAN DIEGO HARBOR		ERNS
SAN DIEGO	S106394357		SAN DIEGO HARBOR 32ND ST. NAVAL STATION. PIER 2 NORTH	0	ERNS
SAN DIEGO	S110979884		SAN DIEGO BAY		CHMIRS
SAN DIEGO	S105654829		SAN DIEGO BAY AT NAVAL AMPHIBIOUS BASE MARINA		CHMIRS
SAN DIEGO	S110423959		SAN DIEGO BAY, NEXT TO THE 10TH AVENUE MARINE TERMINAL		CHMIRS
SAN DIEGO	S105884242		SAN DIEGO HARBOR PIER 2 AND 5		CHMIRS
SAN DIEGO	S106394058		SAN DIEGO BAY HARBOR, MAIN BAY. AREA ADJACENT TO PIER 6		CHMIRS
SAN DIEGO	S111757241		SAN DIEGO YACHT CLUB		CHMIRS
SAN DIEGO	S109047134		SAN DIEGO NAVAL BASE, 32ND STREET, PIER 7		CHMIRS
SAN DIEGO	S107453448		SAN DIEGO BAY, PIER 4 / NAVAL STATION SAN DIEGO		CHMIRS
SAN DIEGO	S105666527		SAN DIEGO HARBOR - SOUTH SIDE OF PIER 6		CHMIRS
SAN DIEGO	S105674249		SAN DIEGO NAVAL STATION PIER 3, SOUTH SIDE		CHMIRS
SAN DIEGO	S105882632		SAN DIEGO HARBOR AT NAVAL STATION PIER 4.		CHMIRS
SAN DIEGO	S108405342		SAN DIEGO MARINE CORP RECRUITING DEPOT.		CHMIRS
SAN DIEGO	S105654047		SAN DIEGO BAY PIER 1		CHMIRS
SAN DIEGO	S110423966		SAN DIEGO INTERNATIONAL AIRPORT GATE 6, 3707 N HARBOR DRIVE		CHMIRS
SAN DIEGO	S114686728	SHELL 7026-0108	108 W SAN YSIDRO BL		RGALUST
SAN DIEGO	S114697116	SUNNY FRESH CLEANERS	SAN MARCOS BL		RGALUST
SAN DIEGO	S114684141	SDCTY-FIRE STATION #29	179 W SAN YSIDRO BL		RGALUST
SAN DIEGO	S114598274	CHEVRON PRODUCTS COMPANY	104 SAN YSIDRO BLVD W		RGALUST
SAN DIEGO	S114575115	ARCO 6086	301 E SAN YSIDRO BL		RGALUST
SAN DIEGO	S114681921	SAN PASQUAL UNION SCHOOL DI	16666 SAN PASQUAL VALLE		RGALUST



City	EDR ID	Site Name	Site Address	Zip	Database(s)
SAN DIEGO	S114681766	SAN MARCOS WATER DISTRICT	788 SAN MARCOS BL		RGA LUST
SAN DIEGO	S114681746	SAN MARCOS AUTO CENTER	755 SAN MARCOS BL		RGA LUST
SAN DIEGO	S114655404	MOBIL	120 W SAN YSIDRO BL		RGA LUST
SAN DIEGO	S107453452		SAN DIEGO HARBOR BERTH 8		CHMIRS
SAN DIEGO	S106399997		SAN DIEGO BAY, PIER 12, BERTH 2		CHMIRS
SAN DIEGO	2013049183		SAN DIEGO INTERNATIONAL AIRPORT ("T-POINT")		ERNS
SAN DIEGO	2009894142		SAN DIEGO NAVAL BASE		ERNS
SAN DIEGO	2007328269		SAN DIEGO BAY		ERNS
SAN DIEGO	2012032875		SAN DIEGO HARBOR		ERNS
SAN DIEGO	2005615787		9950 SAN DIEGO MISSION RD		ERNS
SAN DIEGO	2002623505		SAN DIEGO HARBOR	0	ERNS
SAN DIEGO	2007303071		SAN DIEGO HARBOR		ERNS
SAN DIEGO	2000516471		SAN DIEGO BAY	0	ERNS
SAN DIEGO	2007305047		SAN DIEGO HARBOR		ERNS
SAN DIEGO	99642075		SAN DIEGO BAY		ERNS
SAN DIEGO	2011999236		SAN DIEGO NAVAL STATION		ERNS
SAN DIEGO	2000090364		SAN DIEGO LINDBERGH FIELD		HMIRS
SAN DIEGO	2009913347		SAN DIEGO HARBOR		ERNS
SAN DIEGO	2010934726		SAN DIEGO HARBOR, AT USCG STATION, AT THE PIER		ERNS
SAN DIEGO	2010960297		SAN DIEGO NAVAL BASE		ERNS
SAN DIEGO	2003703095		SAN DIEGO BAY		ERNS
SAN DIEGO	2011990629		SAN DIEGO YACHT CLUB		ERNS
SAN DIEGO	94370544		SAN DIEGO BAY		ERNS
SAN DIEGO	S111753974		SAN DIEGO INTERNATIONAL AIRPORT		CHMIRS
SAN DIEGO	S110979245		SAN DIEGO NAVAL STATION, PIER 4		CHMIRS
SAN DIEGO	S106394301		SAN DIEGO HARBOR, 32ND STREET NAVAL STATION , PIER 3 BERTH 4		CHMIRS
SAN DIEGO	S107453451		SAN DIEGO HARBOR - LA PLAYA FUEL PIER		CHMIRS
SAN DIEGO	S106397191		SAN DIEGO NAVAL BASE, PIER 7		CHMIRS
SAN DIEGO	S105642569		SAN DIEGO HARBOR FUEL PIER		CHMIRS
SAN DIEGO	S105677986		SAN DIEGO BAY, PIER 13 NAVSTA		CHMIRS
SAN DIEGO	S109044074		SAN DIEGO HARBOR BTWN PIERS 5 & 6		CHMIRS
SAN DIEGO	S106399996		SAN DIEGO NAVAL STATION, PIER 5		CHMIRS
SAN DIEGO	S112829691		SAN DIEGO HARBOR - PIER 3 - BIRTH 2		CHMIRS
SAN DIEGO	S110978759		SAN DIEGO NAVAL BASE, PIER 9		CHMIRS
SAN DIEGO	S110977885		SAN DIEGO BAY		CHMIRS
SAN DIEGO	S110423972		SAN ELIHO STATE BEACH		CHMIRS
SAN DIEGO	S105666636		SAN DIEGO HARBOR - PIER 9 32ND ST NAVAL STATION		CHMIRS
SAN DIEGO	S113999908		SAN DIEGO INTL AP, T-POINT		CHMIRS
SAN DIEGO	S106393552		SAN DIEGO HARBOR - PIER 1 - SOUTHWEST MARINE SHIPYARD		CHMIRS
SAN DIEGO	S105664530		SAN DIEGO NAVAL STATION, PIER #8		CHMIRS
SAN DIEGO	S105659128		SAN DIEGO HARBOR, BETWEEN PIERS #11 AND #12		CHMIRS
SAN DIEGO	S109044893		SAN PASQUEL VALLEY NEAR VIA RANCHO PKWY		CHMIRS
SAN DIEGO	S114690146	SHELL	556 SAN MARCOS BL		RGA LUST
SAN DIEGO	S114701118	TEXACO/SAN DIEGO MISSION RD	9966 SAN DIEGO MISSION		RGA LUST
SAN DIEGO	S114620610	FIRST NATIONAL BANK OF N.C.	885 SAN MARCOS BL		RGA LUST
SAN DIEGO	S114700091	TEXACO REFINING & MARKETING	615 W SAN MARCOS BL		RGA LUST

City	EDR ID	Site Name	Site Address	Zip	Database(s)
SAN DIEGO	S114684160	SDCTY-POLICE SOUTHERN	663 E SAN YSIDRO BL		RGA LUST
SAN DIEGO	S114705312	TOSCO 76 #5965	1110 SAN MARINO DR		RGA LUST
SAN DIEGO	S114693765	SOUTHERN DIV. POLICE STATIO	663 E SAN YSIDRO BL		RGA LUST
SAN DIEGO	S108401271		SAN DIEGO BAY		CHMIRS
SAN DIEGO	S105631062		SAN DIEGO HARBOR JUST PASS NAVY SUB STATION		CHMIRS
SAN DIEGO	S107453449		SAN DIEGO BAY, PIER LIMA		CHMIRS
SAN DIEGO	S105667342		SAN DIEGO BAY, PIER 12 & 13		CHMIRS
SAN DIEGO	1008995794	TYTE CHAS	1 SAN DIEGO AVE		EDR US Hist Auto Stat
SAN DIEGO	2005601559		SAN DIEGO BAY		ERNS
SAN DIEGO	2012017465		SAN DIEGO HARBOR		ERNS
SAN DIEGO	2008899634		SAN DIEGO BAY		ERNS
SAN DIEGO	2006817397		SAN DIEGO HARBOR		ERNS
SAN DIEGO	2008898424		SAN DIEGO HARBOR		ERNS
SAN DIEGO	2008440293		SAN AIRPORT		HMIRS
SAN DIEGO	2008874608		SAN DIEGO NAVAL BASE		ERNS
SAN DIEGO	2001040581		SAN DIEGO LINDBERGH FIELD (SAN		HMIRS
SAN DIEGO	20109333906		SAN DIEGO BAY NEAR CORONADO FISHING PIER		ERNS
SAN DIEGO	1008998717	LARSON LUTHER CHEVRON STATION	2870 SAN DIEGO AVE		EDR US Hist Auto Stat
SAN DIEGO	2007307525		SAN DIEGO HARBOR		ERNS
SAN DIEGO	2008859619		SOUTH SAN DIEGO HARBOR		ERNS
SAN DIEGO	2003646447		SAN DIEGO HARBOR		ERNS
SAN DIEGO	2009919497		SAN DIEGO BAY		ERNS
SAN DIEGO	2000530143		SAN DIEGO HARBOR	0	ERNS
SAN DIEGO	S114565717	(FORMERLY THE SINGER COMPAN	1370 SAN MARCOS BLVD		RGA LUST
SAN DIEGO	S110978708		SAN DIEGO HARBOR USCG STATION AT THE PIER		CHMIRS
SAN DIEGO	S105660042		SAN DIEGO BAY HARBOR, KONA KAI MARINA F DOCK		CHMIRS
SAN DIEGO	S112828380		SAN DIEGO NAVAL BASE, PIER 12		CHMIRS
SAN DIEGO	S114566380	7 ELEVEN FOOD #25766	2211 SAN ELIJO AV		RGA LUST
SAN DIEGO	S105665760		SAN DIEGO HARBOR BTWN PIERS 2 AND 3		CHMIRS
SAN DIEGO	S110423971		SAN DIEGO YACHT CLUB, SHELTER ISLAND		CHMIRS
SAN DIEGO	S106392157		SAN DIEGO HARBOR, CONTINENTAL MARITIME OF SAN DIEGO SHIPYARD		CHMIRS
SAN DIEGO	S105652691		SAN DIEGO HARBOR ON THE NORTH SIDE OF PIER 1		CHMIRS
SAN DIEGO	S110982663		SAN DIEGO NAVAL BASE 32ND STREET PIER 7		CHMIRS
SAN DIEGO	S105655246		SAN DIEGO BAY, POINT LOMA FUEL FARM		CHMIRS
SAN DIEGO	S110979217		SAN DIEGO BAY M, PIER 7, NAVAL STATION HARBOR		CHMIRS
SAN DIEGO	S107453453		SAN DIEGO HARBOR, PIER 10 BERTH 6		CHMIRS
SAN DIEGO	S110979628		SAN DIEGO NAVAL BASE PIER 8		CHMIRS
SAN DIEGO	S114685030	SEVEL GARAGE & SERVICE STAT	299 E SAN YSIDRO BL		RGA LUST
SAN DIEGO	S114684115	SD WILD ANIMAL PARK - DIESE	15500 SAN PASQUAL VALLE		RGA LUST
SAN DIEGO	S114681988	SAN YSIDRO CHEVRON	104 W SAN YSIDRO BL		RGA LUST
SAN DIEGO	S114603450	CITY OF SD-POLICE SOUTHERN	663 E SAN YSIDRO BL		RGA LUST
SAN DIEGO	S114681063	SAN DIEGO WILD ANIMAL PARK	15500 SAN PASQUAL VALLE		RGA LUST
SAN DIEGO	S114713066	UNOCAL SERV STATION #641231171	121 E SAN YSIDRO BL		RGA LUST
SAN DIEGO	S114700088	TEXACO REFINING & MARKETING	314 E SAN YSIDRO BL		RGA LUST
SAN DIEGO	S114576303	ARCO STATION #6075	779 SAN YSIDRO BLVD W		RGA LUST
SAN DIEGO	S105646356		SAN ANTONIO & MCCALL SAN ANTONIO & NOREN PLACE		CHMIRS

City	EDR ID	Site Name	Site Address	Zip	Database(s)
SAN DIEGO	S106392100		SAN DIEGO HARBOR, SOUTH OF CORONADO BRIDGE AT PIER 7		CHMIRS
SAN DIEGO	99637131		SAN DIEGO NAVSTA PIER 8		ERNS
SAN DIEGO	98447225		SAN DIEGO YACHT CLUB HARBOR ISLAND		ERNS
SAN DIEGO	1008997404	FOXWORTHY GEO M SERVICE STATION	2461 SAN OIEGO AV		EDR US Hist Auto Stat
SAN DIEGO	98455444		SAN DIEGO HARBOR PIER NO.6		ERNS
SAN DIEGO	2007317877		SAN DIEGO MARITIME		ERNS
SAN DIEGO	2006786428		SAN DIEGO U. S. NAVAL BASE		ERNS
SAN DIEGO	2008908151		SAN DIEGO BAY		ERNS
SAN DIEGO	2010928348		SAN DIEGO BAY NEAR NAVAL BASE		ERNS
SAN DIEGO	97405897		SAN DIEGO BOAT BASIN HM LANDING DOCK		ERNS
SAN DIEGO	2006799310		SAN DIEGO HARBOR		ERNS
SAN DIEGO	2010949378		SAN DIEGO BAY		ERNS
SAN DIEGO	2005631896		SAN DIEGO HARBOR		ERNS
SAN DIEGO	99642146		SAN DIEGO BAY		ERNS
SAN DIEGO	2007305045		SAN DIEGO HARBOR		ERNS
SAN DIEGO	2008860833		SAN DIEGO HARBOR		ERNS
SAN DIEGO	91238047		SAN DIEGO BAY NAB CORONADO		ERNS
SAN DIEGO	2002611429		SAN DIEGO HARBOR	0	ERNS
SAN DIEGO	1006263668	SINGH AND SONS, INC.	SAN LUIS REY RIVER LOCATED AT HWY 76		ICIS, FINDS
SAN DIEGO	2009899634		SAN DIEGO BAY		ERNS
SAN DIEGO	8874085		SAN DIEGO MENTAL HEALTH		ERNS
SAN DIEGO	2007324167		SAN DIEGO HARBOR		ERNS
SAN DIEGO	99635459		SAN DIEGO HARBOR		ERNS
SAN DIEGO	2013052651		SAN DIEGO BAY NAVAL STATION SAN DIEGO PIER 13		ERNS
SAN DIEGO	2008910593		SAN DIEGO BAY		ERNS
SAN DIEGO	93316430		SAN DIEGO HARBOR NAVSUBBASE SAN DIEGO		ERNS
SAN DIEGO	2001579981		SAN DIEGO PIER 13		ERNS
SAN DIEGO	1016408697	SAN DIEGO REGION MS4	SAN DIEGO		FINDS
SAN DIEGO	1009313193	SAN DIEGO PUBLIC WORKS CENTER	SAN DIEGO NAVAL STATION		FINDS
SAN DIEGO	S106393434		AT SAN DIEGO INTERNATIONAL AIRPORT, LINDBERG FIELD, TERMINAL		CHMIRS
SAN DIEGO	S106400003		SAN DIEGO HARBOR, PIER 9		CHMIRS
SAN DIEGO	S106399004		SAN DIEGO BAY, PIER 2		CHMIRS
SAN DIEGO	S106801025	AQUATIC PESTI-SAN DIEGO RIVER	SAN DIEGO RIVER	0	WDS
SAN DIEGO	S106392978		SAN DIEGO BAY - "0" PIER AT CAMPBELL SHIP YARD, FOOT OF 8TH		CHMIRS
SAN DIEGO	S110423961		SAN DIEGO HARBOR, AMERICA'S CUP HARBOR		CHMIRS
SAN DIEGO	S107453457		SAN DIEGO NAVAL STATION		CHMIRS
SAN DIEGO	S108401915		SAN DIEGO INTERNATIONAL AIRPORT		CHMIRS
SAN DIEGO	S110980255		SAN DIEGO BAY OFF OF THE NAVAL AMPHIBIAN BASE PIERS 5-7		CHMIRS
SAN DIEGO	S105641960		SAN DIEGO BAY NAVY FUEL PIER		CHMIRS
SAN DIEGO	S108406459		SAN DIEGO NORTHERN RAILWAY - TAYLOR ST. CROSSING - MP 264.2		CHMIRS
SAN DIEGO	S109043264		SAN CLEMENT ISLAND		CHMIRS
SAN DIEGO	S106397198		SAN DIEGO HARBOR 9, PIER 10 NORTH SIDE		CHMIRS
SAN DIEGO	S108402675		SAN DIEGO BAY, CRUISE SHIP TERMINAL		CHMIRS
SAN DIEGO	S112830358		SAN DIEGO INTERNATIONAL AIRPORT-AIRPORT RAMP AT GATE 6		CHMIRS

City	EDR ID	Site Name	Site Address	Zip	Database(s)
SAN DIEGO	S105884659		SAN DIEGO HARBOR, IN THE SAN DIEGO BAY		CHMIRS
SAN DIEGO	S109046109		SAN DIEGO NAVAL STATION PIER 3 BERTH 4		CHMIRS
SAN DIEGO	S106393840		SAN DIEGO BAY, NEXT TO SHELTER ISLAND, BLDG. 7 FLEET ASW-NON		CHMIRS
SAN DIEGO	S107453447		SAN DIEGO BAY PIER 6		CHMIRS
SAN DIEGO	S105663611		SAN DIEGO HARBOR, IN THE DRY DOCK AREA		CHMIRS
SAN DIEGO	S106400870		SAN DIEGO HARBOR, FFG 46		CHMIRS
SAN DIEGO	S114607304	COUNTY OF SAN DIEGO-SAN FEL	25704 SAN FELIPE RD		RGA LUST
SAN DIEGO	S114596197	CHEVRON #9-2339	555 SAN MARCOS BL		RGA LUST
SAN DIEGO	S114695237	ST. CLAIR'S ARCO	301 SAN YSIDRO BLVD E		RGA LUST
SAN DIEGO	S114615035	ESBENSON'S PROPERTIES	670 W SAN MARCOS BL		RGA LUST
SAN DIEGO	S114693766	SOUTHERN DIV. POLICE STATION	663 E SAN YSIDRO BL		RGA LUST
SAN DIEGO	S114681990	SAN YSIDRO EXXON	108 W SAN YSIDRO BL		RGA LUST
SAN DIEGO	S114681989	SAN YSIDRO CHEVRON	104 WEST SAN YSIDRO BLVD.		RGA LUST
SAN DIEGO	S105633696		SAN DIEGO NAVAL STATION PIER 7 NORTH SIDE		CHMIRS
SAN DIEGO	99304621		SAN DIEGO HARBOR SUNROADS MARINA		ERNS
SAN DIEGO	2006786946		SAN DIEGO U.S. NAVAL BASE		ERNS
SAN DIEGO	90150627		SAN DIEGO HARBOR POINT LOMA		ERNS
SAN DIEGO	2007308939		SAN DIEGO NAVAL STATION		ERNS
SAN DIEGO	2001577507		SAN DIEGO BAY		ERNS
SAN DIEGO	2008913347		SAN DIEGO HARBOR		ERNS
SAN DIEGO	2008873720		SAN DIEGO HARBOR		ERNS
SAN DIEGO	2010949019		SAN DIEGO BAY		ERNS
SAN DIEGO	96474591		SAN DIEGO HARBOR PIER 12		ERNS
SAN DIEGO	90167647		SAN DIEGO YACHT CLUB SLIP 52		ERNS
SAN DIEGO	1010227819	SAN DIEGO COUNTY MUN STORMWTR	SAN DIEGO CITY		FINDS
SAN DIEGO	2012012734		SAN DIEGO BAY		ERNS
SAN DIEGO	2008859031		SAN DIEGO HARBOR		ERNS
SAN DIEGO	2011985032		SAN DIEGO HARBOR		ERNS
SAN DIEGO	S112853804	THE LATTER-DAY SAINTS CHURCH	SAN DIEGO GROSSMONT INSTITUTE		ERNS
SAN DIEGO	S105667783		SAN DIEGO NAVAL STATION PIER 3	92119	HAZNET
SAN DIEGO	S106395505		SAN DIEGO NAVAL STATION PIER 13 BERTH 13 TAC6 ON THE SOUTH S		CHMIRS
SAN DIEGO	S110423967		SAN DIEGO NAVAL BASE, PIER 1, USS GARY		CHMIRS
SAN DIEGO	S109044177		SAN DIEGO BAY - PIER 8 - NAVAL STATION SAN DIEGO		CHMIRS
SAN DIEGO	S106400694		SAN DIEGO NAVAL STATION BETWEEN PIER 6 AND 7		CHMIRS
SAN DIEGO	S105655204		SAN DIEGO BAY, SLIP # E26		CHMIRS
SAN DIEGO	S105648547		SAN DIEGO NAVAL STATION		CHMIRS
SAN DIEGO	S105653720		SAN DIEGO HARBOR BY NAVY PIERS 1 & 2.		CHMIRS
SAN DIEGO	S114654043	MOBIL OIL CORPORATION	120 W SAN YSIDRO BL		RGA LUST
SAN DIEGO	S114701026	TEXACO/E SAN YSIDRO 314	314 E SAN YSIDRO BL		RGA LUST
SAN DIEGO	S114603438	CITY OF SD-INTERCEPTOR SEWE	10957 SAN DIEGO MISSION		RGA LUST
SAN DIEGO	S105674519		SAN DIEGO BAY, SAN DIEGO HARBOR		CHMIRS
SAN DIEGO	S114574602	ARCO #6086	301 E SAN YSIDRO BL		RGA LUST
SAN DIEGO	S114575113	ARCO 6075	779 SAN YSIDRO BL		RGA LUST
SAN DIEGO	S105657930		SAN DIEGO BAY NAVAL STATION		CHMIRS
SAN DIEGO	S111758049		SAN DIEGO MARRIOTT MARINA		CHMIRS

City	EDR ID	Site Name	Site Address	Zip	Database(s)
SAN DIEGO	S112831209		SAN DIEGO HARBOR, AT THE CRUISE TERMINAL NORTH		CHMIRS
SAN DIEGO	S105665622		SAN DIEGO HARBOR NEAR PIER 13		CHMIRS
SAN DIEGO	S109047119		SAN DIEGO MARITIME MUSEUM		CHMIRS
SAN DIEGO	S109043472		SAN DIEGO BAY HIGH SEAS FUEL DOCK		CHMIRS
SAN DIEGO	S113881613	SAN DIEGO RIVER - FSDRIP - AQUATIC PESTICIDES - WEEDS	SAN DIEGO RIVER		NPDES
SAN DIEGO	S106394086		SAN DIEGO BAY BETWEEN PIERS 2 & 3 AT THE NAVAL STATION		CHMIRS
SAN DIEGO	S105667436		SAN DIEGO SUBMARINE BASE TO BUOY 19		CHMIRS
SAN DIEGO	S109045295		SAN DIEGO NAVAL STATION PIER 10		CHMIRS
SAN DIEGO	S109044762		SAN DIEGO HARBOR MARINA CORTEZ D DOCK		CHMIRS
SAN DIEGO	S109043287		SAN DIEGO YACHT CLUB (SCOTT ST)		CHMIRS
SAN DIEGO	S110980206		SAN DIEGO HARBOR, QUAY WALL, PIER 7		CHMIRS
SAN DIEGO	S106398774		SAN DIEGO BASIN, PIER 4		CHMIRS
SAN DIEGO	S110423963		SAN DIEGO HARBOR, HARBOR ISLAND MARINA, SLIP 400		CHMIRS
SAN DIEGO	S110423960		SAN DIEGO HARBOR		CHMIRS
SAN DIEGO	S110980405		SAN DIEGO NAVAL BASE PIER 7		CHMIRS
SAN DIEGO	S105675205		SAN DIEGO HARBOR, NEAR THE NAVAL STATION.		CHMIRS
SAN DIEGO	S105884432		SAN DIEGO NAS PIER 3 BERTH 2		CHMIRS
SAN DIEGO	S109045009		SAN DIEGO BAY, HARBOR ISLAND		CHMIRS
SAN DIEGO	S106393417		SAN DIEGO BAY HARBOR, AT HALF MOON ANCHORAGE, VICINITY OF SL		CHMIRS
SAN DIEGO	S107453456		SAN DIEGO NAVAL BASE		CHMIRS
SAN DIEGO	S105651541		SAN YSIDRO BLVD AT ALVERSON		CHMIRS
SAN DIEGO	S114681913	SAN PASQUAL ACADEMY	17701 SAN PASQUAL VALLE		RGA LUST
SAN DIEGO	S114685031	SEVEL GARAGE & SERVICE STATION	299 E SAN YSIDRO BL		RGA LUST
SAN DIEGO	S116362293		NORTH SAN DIEGO COUNTY		CHMIRS
SAN DIEGO	99640655		SAN DIEGO BAY PIER K		ERNS
SAN DIEGO	2001555045		SAN DIEGO BAY		ERNS
SAN DIEGO	2006818156		SAN DIEGO BAY		ERNS
SAN DIEGO	2007328618		SAN DIEGO BAY		ERNS
SAN DIEGO	2009910593		SAN DIEGO BAY		ERNS
SAN DIEGO	97412861		SAN DIEGO HARBOR SHELTER ISLAND MARINA		ERNS
SAN DIEGO	96481577		SAN ANTONIO ST & QUATRO ST		ERNS
SAN DIEGO	92268630		SOUTH SAN DIEGO BAY		ERNS
SAN DIEGO	2000672400		S SAN DIEGO PIER 3		ERNS
SAN DIEGO	2008861426		SAN DIEGO BAY		ERNS
SAN DIEGO	94368333		SAN DIEGO BAY PIER 2-5		ERNS
SAN DIEGO	2008894142		SAN DIEGO NAVAL BASE		ERNS
SAN DIEGO	2010936172		SAN DIEGO HARBOR, AT DRISCOLLS WHARF (ON THE BULKHEAD) 4918		ERNS
SAN DIEGO	8870396		S. SAN DIEGO HARBOR ABANDONED TUGBOAT RIGHT OFF 32ND ST NAS		ERNS
SAN DIEGO	92290175		SAN DIEGO CHANNEL OFF OF BALLAST POINT		ERNS
SAN DIEGO	2005600585		SAN DIEGO BAY		ERNS
SAN DIEGO	94364474		NS SAN DEIGO PIER 10		ERNS
SAN DIEGO	2004733308		SAN DIEGO BAY		ERNS
SAN DIEGO	2000546415		SAN DIEGO HARBOR	0	ERNS

City	EDR ID	Site Name	Site Address	Zip	Database(s)
SAN DIEGO	2006805684		SAN DIEGO HARBOR		ERNS
SAN DIEGO	2008896519		SAN DIEGO NAVAL BASE		ERNS
SAN DIEGO	2009908151		SAN DIEGO BAY		ERNS
SAN DIEGO	92285483		SAN DIEGO BAY NEAR BASE MARINA		ERNS
SAN DIEGO	8715802		SB SAN DIEGO FWY/N OF BELLFLOWER RD EX		ERNS
SAN DIEGO	S108402945		SAN DIEGO BAY BETWEEN PIER 7 & 8		CHMIRS
SAN DIEGO	S108403246		SAN DIEGO BAY		CHMIRS
SAN DIEGO	S109047759		SAN DIEGO SECTOR AIRFIELD		CHMIRS
SAN DIEGO	S111755149		SAN DIEGO NAVAL BASE, PIER 7		CHMIRS
SAN DIEGO	S110424284		SOUTH SAN DIEGO HARBOR		CHMIRS
SAN DIEGO	S105639002		SAN DIEGO HARBOR		CHMIRS
SAN DIEGO	S105659875		SAN DIEGO BAY HARBOR, NEAR PIER 1		CHMIRS
SAN DIEGO	S107453445		SAN DIEGO BAY		CHMIRS
SAN DIEGO	S110423957		SAN DIEGO BAY ANCHORAGE 4		CHMIRS
SAN DIEGO	S106393926		SAN DIEGO HARBOR, NEAR PIER 12, NAVAL STATION SAN DIEGO		CHMIRS
SAN DIEGO	S110979645		SAN DIEGO BAY		CHMIRS
SAN DIEGO	S109045712		SAN DIEGO HARBOR, FISHERMAN LANDING		CHMIRS
SAN DIEGO	S109042951		SAN DIEGO BAY, BAY CLUB MARINA, THROUGHOUT DOCKS A-F.		CHMIRS
SAN DIEGO	S110423969		SAN DIEGO PIER 1, BERTH 1		CHMIRS
SAN DIEGO	S109047927		SAN DIEGO HARBOR, CRUISE SHIP TERMINAL		CHMIRS
SAN DIEGO	S110981160		SAN DIEGO BAY, SHELTER ISLAND BASIN		CHMIRS
SAN DIEGO	S109047976		SAN DIEGO BAY - NAVAL STATION SAN DIEGO, PIER 7		CHMIRS
SAN DIEGO	S106393123		SAN DIEGO NAVEL-SUB BASE AT POINT LOMA BETWEEN PIERS M - S		CHMIRS
SAN DIEGO	S103442740	NORTH MIRAMAR	SAN CLEMENTE CANYON		WMUDS/ISWAT
SAN DIEGO	S114705321	TOSCO 76 #6412	121 E SAN YSIDRO BL		RGA LUST
SAN DIEGO	S114695147	ST CLAIR ENTERPRISE INC/ARCO	301 E SAN YSIDRO BL		RGA LUST
SAN DIEGO	S105676954		SAN DIEGO NAVAL STATION, PIER 12		CHMIRS
SAN DIEGO	S108404946		SAN DIEGO HARBOR 32ND ST NAVAL STATION PIER 2 BERTH 6		CHMIRS
SAN DIEGO	S105649014		SAN DIEGO HARBOR, PIER 7		CHMIRS
SAN DIEGO	S105653646		SAN DIEGO BAY NEAR SHELTER ISLAND BASIN		CHMIRS
SAN DIEGO	S107453460		SAN DIEGO NAVAL STATION, PIER 2		CHMIRS
SAN DIEGO	S108402836		SAN DIEGO NAVAL PIER, PIER 8		CHMIRS
SAN DIEGO	S110979380		SAN DIEGO CRUISE TERMINAL		CHMIRS
SAN DIEGO	2001581126		SAN DIEGO HARBOR		ERNS
SAN DIEGO	94378383		SAN DIEGO BAY CONTINENTAL MARITIME SHIPYARD PIER 6		ERNS
SAN DIEGO	2008876345		SOUTH SAN DIEGO BAY		ERNS
SAN DIEGO	2006784046		SAN DIEGO BAY		ERNS
SAN DIEGO	2008891947		SAN DIEGO NAVAL STATION		ERNS
SAN DIEGO	98426159		SAN DIEGO YACHT CLUB/ PEARSON MARINE BOATYARD COVERS BOTH AR		ERNS
SAN DIEGO	1006839191	US NAVY LANDFILL CLASS III	SAN CLEMENTE ISLAND CENTRAL		FINDS
SAN DIEGO	97411899		SAN DIEGO BAY BETWEEN PEIR 1 EDDY AND BAIT BARGE		ERNS
SAN DIEGO	92260021		SAN CLEMENTI ISL.		ERNS
SAN DIEGO	2010930428		SAN DIEGO BAY		ERNS
SAN DIEGO	2011996598		SAN DIEGO NAVAL BASE		ERNS
SAN DIEGO	2005625839		SAN DIEGO HARBOR		ERNS

City	EDR ID	Site Name	Site Address	Zip	Database(s)
SAN DIEGO	2010933649		SAN DIEGO BAY, NAVAL AMPHIBIOUS CORONADO IN FRONT OF BUILDIN		ERNS
SAN DIEGO	2009895986		SAN DIEGO NAVAL BASE		ERNS
SAN DIEGO	93305747		SAN DIEGO HARBOR POLICE IMPOUND DOCK		ERNS
SAN DIEGO	2010930552		SAN DIEGO RIVER FAIRMONT AVE. BRIDGE		ERNS
SAN DIEGO	93326750		SAN DIEGO HARBOR PIER 2		ERNS
SAN DIEGO	S109043183		SAN DIEGO NAVAL BASE PIER 3 BIRTH 1		CHMIRS
SAN DIEGO	S105631916		SAN DIEGO A.P. ON RAMP ON HABON DRIVE		CHMIRS
SAN DIEGO	S105673787		SAN DIEGO NAVAL STATION, PIER 11		CHMIRS
SAN DIEGO	S105676445		SAN DIEGO BAY BETWEEN PIERS #6 AND #7		CHMIRS
SAN DIEGO	S109046717		SAN DIEGUITO WETLANDS PROJECTS		CHMIRS
SAN DIEGO	S109043770		SAN DIEGO BAY, PIER 8		CHMIRS
SAN DIEGO	S107453455		SAN DIEGO HARBOR/ PIER KILO		CHMIRS
SAN DIEGO	S109045733		SAN DIEGO BAY POINT LOMA		CHMIRS
SAN DIEGO	S105675050		SAN DIEGO NAVAL STATION HARBOR NORTH OF PIER 8		CHMIRS
SAN DIEGO	S105661406		NS SAN DIEGO PIER 8		CHMIRS
SAN DIEGO	S109043409		SAN DIEGO BAY / 2435 SHELTER ISLAND DRIVE / IN BETWEEN THE D		CHMIRS
SAN DIEGO	S108402383		SAN DIEGO BAY		CHMIRS
SAN DIEGO	S110423958		SAN DIEGO BAY ANCHORAGE, ALPHA 3 ANCHORAGE		CHMIRS
SAN DIEGO	S109043433		SAN DIEGO BAY NEAR THE PEARSON MARINE FACILITY.		CHMIRS
SAN DIEGO	S114655789	MOBILE ONE	526 W SAN MARCOS BL		RGA LUST
SAN DIEGO	S110980771		SAN DIEGO BAY, NEAR THE CRUISE TERMINAL		CHMIRS
SAN DIEGO	S105672801		SAN DIEGO BAY, PIER 13		CHMIRS
SAN DIEGO	S107453458		SAN DIEGO NAVAL STATION PIER 5 SOUTH		CHMIRS
SAN DIEGO	S107453450		SAN DIEGO HARBOR		CHMIRS
SAN DIEGO	S109044181		SAN DIEGO HARBOR BTWN DOCKS A & B		CHMIRS
SAN DIEGO	S114681065	SAN DIEGO WILD ANIMAL PARK	15500 SAN PASQUAL VALLEY RD		RGA LUST
SAN DIEGO	S114701144	TEXACO/W. SAN MARCOS 615	615 W SAN MARCOS BL		RGA LUST
SAN DIEGO	S114700992	TEXACO/314 SAN YSIDRO BL	314 E SAN YSIDRO BL		RGA LUST
SAN DIEGO	S114684110	SD METRO TRANSIT	1790 SAN ALTOS PL		RGA LUST
SAN DIEGO	S114603449	CITY OF SD-POLICE SOUTHERN DIV	663 E SAN YSIDRO BL		RGA LUST
SAN DIEGO	S114603287	CITY OF SAN DIEGO-FS 29	179 W SAN YSIDRO BL		RGA LUST
SAN DIEGO	S114603224	CITY OF S.D. FIRE STATION #29	179 SAN YSIDRO BLVD, WEST		RGA LUST
SAN DIEGO	S114567373	76 STATION #6412	1221 SAN YSIDRO BLVD		RGA LUST
SAN DIEGO	S114574584	ARCO #6075	779 SAN YSIDRO BL		RGA LUST
SAN DIEGO	S105676197		SO. SAN DIEGO BAY		CHMIRS
SAN DIEGO	S105659537		SAN DIEGO BAY - VICINITY OF PIER 7		CHMIRS
SAN DIEGO	S109042787		SAN DIEGO NAVAL BASE OFF PIER 4 (OCC'D PIER SIDE)		CHMIRS
SAN DIEGO	S109047815		SAN DIEGO BAY, NORTH END OF SHELTER ISLAND AMERICA'S CUP HA		CHMIRS
SAN DIEGO	S105649745		SAN VINCENTE RESERVOIR		CHMIRS
SAN DIEGO	S110979974		SAN DIEGO BAY, PIER 180 QUAY WALL, AT THE FUEL TERMINAL		CHMIRS
SAN DIEGO	S112830908		SAN DIEGO LAGOON BETWEEN THE WEST END OF LINDBERGH FIELD RUN		CHMIRS
SAN DIEGO	S110982639		SAN DIEGO PIER 2		CHMIRS
SAN DIEGO	S110978584		SAN DIEGO BAY NEAR CORONADO FISHING PIER		CHMIRS

City	EDR ID	Site Name	Site Address	Zip	Database(s)
SAN DIEGO	2006818993		SAN DIEGO BAY		ERNS
SAN DIEGO	2000545087		SAN DIEGO HARBOR	0	ERNS
SAN DIEGO	94375350		SAN DIEGO HARBOR NORTH ISLAND AT THE CARRIER BASE		ERNS
SAN DIEGO	2007324043		SAN DIEGO BAY		ERNS
SAN DIEGO	2000670220		SAN DIEGO		ERNS
SAN DIEGO	2008870720		SAN DIEGO BAY		ERNS
SAN DIEGO	93303575		SAN DIEGO BAY CARRIER BASIN		ERNS
SAN DIEGO	93345947		SAN DIEGO NAVSTA 32ND ST		ERNS
SAN DIEGO	2012003249		SAN DIEGO HARBOR		ERNS
SAN DIEGO	2007321741		SAN DIEGO BAY		ERNS
SAN DIEGO	2009898424		SAN DIEGO HARBOR		ERNS
SAN DIEGO	90157461		SAN CLEMENTE ISLAND		ERNS
SAN DIEGO	2006819546		SAN DIEGO BAY		ERNS
SAN DIEGO	2007301137		SAN DIEGO NAVAL BASE		ERNS
SAN DIEGO	99628561		SAN DIEGO NAVAL BASE		ERNS
SAN DIEGO	91240822		SAN DIEGO BAY AT CABRILLO ISLAND MARINA OFF "F" DOCK		ERNS
SAN DIEGO	92267123		SAN DIEGO BAY SUB BASE BETWEEN PIER 5000 & 5002		ERNS
SAN DIEGO	98467395		SAN DIEGO PORT SOUTHWEST SHIPYARD		ERNS
SAN DIEGO	922688691		SAN DIEGO CRUISE SHIP TERMINAL		ERNS
SAN DIEGO	93333989		SAN DIEGO YACHT CLUB BASIN		ERNS
SAN DIEGO	2008895986		SAN DIEGO BAY NR PIER 11A FLEET. INDUSTRIAL SUPPLY CENTER		ERNS
SAN DIEGO	2010946880		SAN DIEGO NAVAL BASE/PIER 7		ERNS
SAN DIEGO	1008152899		314 SAN YSIDRO SAP 121091	92126	FINDS
SAN DIEGO	S112840982	EQUILON ENTERPRISES	SANBURG ELEMENTARY		HAZNET
SAN DIEGO	1008997443	SAN DIEGO CITY SCHOOLS	3377 SANDROCK RI		EDR US Hist Auto Stat
SAN DIEGO	S114598847	PUGMIRE CHEVRON STATION	3377 SANDROCK		RGA LUST
SAN DIEGO	1008998281	CHEVRON SERVICE STATION	3352 SANOROCK RD		EDR US Hist Auto Stat
SAN DIEGO	S114683997	CABRILLO SHELL SERVICE	354 SANTA FE DR		RGA LUST
SAN DIEGO	S114683997	SCRIPPS MEM HOSPITAL/ENCINI	620 S SANTA FE AV		RGA LUST
SAN DIEGO	S114692158	SKS INC.	1045 N SANTA FE AV		RGA LUST
SAN DIEGO	S114666622	PAINO OIL CO	801 S SANTA FE AV		RGA LUST
SAN DIEGO	S114654021	MOBIL OIL CORP.	510 SANTA FE DR		RGA LUST
SAN DIEGO	S114686708	SHELL 204-2508-04	535 N SANTA FE AV		RGA LUST
SAN DIEGO	S114682083	SANESCO OIL COMPANY	1516 S SANTA FE AV		RGA LUST
SAN DIEGO	S114603843	CLARK'S SELF SERVICE	801 S SANTA FE AV		RGA LUST
SAN DIEGO	S114655738	MOBIL	2465 N SANTA FE AV		RGA LUST
SAN DIEGO	S114569084	AGRICULTURAL PROPERTY - VIS	348 N SANTA FE AV		RGA LUST
SAN DIEGO	S114667644	PAULEY EQUIPMENT RENTAL	411 SANTA FE DR		RGA LUST
SAN DIEGO	S114712801	UNOCAL CORP SS#6851	411 SANTA FE DR		RGA LUST
SAN DIEGO	S114712400	UNOCAL #6851	730 S SANTA FE AV		RGA LUST
SAN DIEGO	S114682095	SANESCO OIL/GOLDEN STATE	425 SANTA FE DR		RGA LUST
SAN DIEGO	S114614753	ENCINITAS FLORAL CO.	648 S SANTA FE AV		RGA LUST
SAN DIEGO	S114602221	CIRCLE SHELL SERVICE	315 S SANTA FE AV		RGA LUST
SAN DIEGO	S114720665	WELLS FARGO BANK PROPERTY	510 SANTA FE DR		RGA LUST
SAN DIEGO	S114686934	SHELL OIL COMPANY/ENCINITAS	900 N SANTA FE AV		RGA LUST
SAN DIEGO	S114694198	SOUTHLAND - VISTA	745 S SANTA FE AV		RGA LUST
SAN DIEGO	S114671810	PRESTIGE STATIONS INC #616	730 S SANTA FE AV		RGA LUST
SAN DIEGO	S114682119	SANESCO, SOUTH SANTA FE			RGA LUST



City	EDR ID	Site Name	Site Address	Zip	Database(s)
SAN DIEGO	S114648280	MARTIN CENTER	2285 S SANTA FE AV		RGA LUST
SAN DIEGO	S114708952	ULTRAMAR/N. SANTA FE AV	505 N SANTA FE AV		RGA LUST
SAN DIEGO	S114579929	BALADETAS TIRES AND AUTO	711 S SANTA FE AV		RGA LUST
SAN DIEGO	S114579927	BALADERATAS	711 S SANTA FE AV		RGA LUST
SAN DIEGO	S114628312	GOURMET LIQUOR/E-Z SERVE #1	2966 S SANTA FE AV		RGA LUST
SAN DIEGO	S114655582	MOBIL	31421 SANTA MARGARITA		RGA LUST
SAN DIEGO	S114600131	CHEVRON	126 S SANTA FE AV		RGA LUST
SAN DIEGO	S114573894	ARCO #3006	745 S SANTA FE AV		RGA LUST
SAN DIEGO	S114682093	SANESCO OIL, S. SANTA FE	730 S SANTA FE AV		RGA LUST
SAN DIEGO	S114708866	ULTRAMAR INC	505 N SANTA FE AV		RGA LUST
SAN DIEGO	S114714536	UNOCAL	411 SANTA FE DR		RGA LUST
SAN DIEGO	S114687263	SHELL OIL	510 SANTA FE DR		RGA LUST
SAN DIEGO	S114719188	VISTA ACADEMY SCHOOL	600 N SANTA FE AV		RGA LUST
SAN DIEGO	S114692167	SKS INC/PACIFIC PRIDE	620 S SANTA FE AV		RGA LUST
SAN DIEGO	S114637210	JERRY MITCHELL AUTO	835 N SANTA FE AV		RGA LUST
SAN DIEGO	S114635311	INLAND OIL SERVICE STATION	620 SANTA FE AVE S		RGA LUST
SAN DIEGO	S114603585	CITY OF VISTA	400 N SANTA FE AV		RGA LUST
SAN DIEGO	2008876403		SANUEL PARK		ERNS
SAN DIEGO	S112853503	CITY OF SAN DIEGO	SARAH MESA RECREATION CTR.	92123	HAZNET
SAN DIEGO	1007734378	UPS SUPPLY CHAIN SOLUTIONS	2660 SAREN STREET		FINDS
SAN DIEGO	2010956364		SASSAFRAS		ERNS
SAN DIEGO	S114570772	AM-SOD	2468 SATURN ST		RGA LUST
SAN DIEGO	S114667566	PAUL ECKE POINSETTIAS	441 SAXONY RD		RGA LUST
SAN DIEGO	S114684337	SEACREST WAY SUBDIVISION	209 SAXONY RD		RGA LUST
SAN DIEGO	S114667561	PAUL ECKE POINSETTIA	441 SAXONY RD		RGA LUST
SAN DIEGO	S114614749	ENCINITAS FLORAL CO A T0612	325 SAXONY RD		RGA LUST
SAN DIEGO	S114614751	ENCINITAS FLORAL CO.	325 SAXONY RD		RGA LUST
SAN DIEGO	8856937		SBI 5 @ HARBOR + OCEANSIDE STS		ERNS
SAN DIEGO	8716794		SBI-5 @ CARMEL VALLEY RD.		ERNS
SAN DIEGO	1008998750	MC CLELLAND AUTO ELECTRIC	225 SBROADWAY		EDR US Hist Auto Stat
SAN DIEGO	2008890773		SCOTT STREET		ERNS
SAN DIEGO	S113109177	SDCTY MWWP PENASQUITOS PS	10150 SCRIPPS HWY PKWY	92129	HAZNET
SAN DIEGO	96498085		SCRIPPS PIER/PT. LOMA NIMITZ MARINE FACILITY		ERNS
SAN DIEGO	2003648489		SCRIPPS NIMITZ MARINE FACILITY		ERNS
SAN DIEGO	S113077213	MC MILLIN MANAGEMENT SERVICES INC	SCRIPPS RANCH BLVD. &	92131	HAZNET
SAN DIEGO	S102821006		SCRIPPS NIMITZ MARINE FACILITY		CHMIRS
SAN DIEGO	S113179448	KOCH MEMBRANE SYSTEMS	SCRIPPS RANCH OLD GROVE RD	92131	HAZNET
SAN DIEGO	99635438		SCRIPPS MARINE FACILITY		ERNS
SAN DIEGO	S110979488		10555 SCRIPPS		CHMIRS
SAN DIEGO	S111757842		10555 SCRIPPS POWAY		CHMIRS
SAN DIEGO	99612210		SCRIPTS NIMITZ MARINE FACILITY		ERNS
SAN DIEGO	S108402798		ON SDNR TRACK MM 226.9 ON THE SAN DIEGO SUB		CHMIRS
SAN DIEGO	S112828622		SEA WORLD MARINA SLIP 254		CHMIRS
SAN DIEGO	S109045980		SEA PORT VILLE. WEST END		CHMIRS
SAN DIEGO	2012013895		SEA WORLD MARINA		ERNS
SAN DIEGO	S107453594		SEA FOURTH MARINA/ SLIP 103		CHMIRS
SAN DIEGO	S114684530	SEAVIEW PROPERTIES	3612 SEA VIEW WY		RGA LUST

City	EDR ID	Site Name	Site Address	Zip	Database(s)
SAN DIEGO	1006838136	MISSION BAY LANDFILL #1	SEA WORLD DRIVE		FINDS
SAN DIEGO	2012032061		SEA WORLD MARINA		ERNS
SAN DIEGO	S105656092		SEA WORLD MARINA, SLIP 278		CHMIRS
SAN DIEGO	S109044346		SEA PORT VILLAGE AND MARRIOTT MARINA		CHMIRS
SAN DIEGO	S112828361		SEA WORLD DRIVE, SEA WORLD MARINA		CHMIRS
SAN DIEGO	S109046330		SEA WORLD MARINA		CHMIRS
SAN DIEGO	S114730383	MISSION BAY LANDFILL #1	SEA WORLD DRIVE		RGA LF
SAN DIEGO	2009923967		404 SEA WORLD DR		ERNS
SAN DIEGO	2001568725		SEA FOURTH MARINA		ERNS
SAN DIEGO	S105649870		AT SEA WORLD ON THE SKI DOCK		CHMIRS
SAN DIEGO	2012012221		SEA WORLD DRIVE		ERNS
SAN DIEGO	2003638281		SEAFORTH MARINA		ERNS
SAN DIEGO	984656640		SEAFORTH MARINA 1677 QUIVERA RD SLIP D -87		ERNS
SAN DIEGO	S110424106		SEAFORTH MARINA		CHMIRS
SAN DIEGO	2011965584		SEAFORTH MARINA		ERNS
SAN DIEGO	S105674111		SEAFORTH MARINA ON QUIVERA RD.		CHMIRS
SAN DIEGO	96507790		SEAFORTH MARINA		ERNS
SAN DIEGO	S106399983		SEAFORTH MARINA, 1600 QUIDIRA RD		CHMIRS
SAN DIEGO	S105635162		SEAFORTH MARINA, OFF QUIVIRA ROAD		CHMIRS
SAN DIEGO	S113999945		SEAPORT VILLAGE, FISHING PIER, END OF PACIFIC COAST HWY.		CHMIRS
SAN DIEGO	2000537812		SEAPORT VILLAGE	0	ERNS
SAN DIEGO	S114001070		500 SEAWORLD DR., SLIP 220		CHMIRS
SAN DIEGO	8874285		SEAWORLD DR EXIT		ERNS
SAN DIEGO	98438363		SEAWORLD MARINA		ERNS
SAN DIEGO	2013056320		500 SEAWORLD DR SLIP 220		ERNS
SAN DIEGO	8874286		SEAWORLD PARKING LOT ACROSS FIESTA ISL		ERNS
SAN DIEGO	S113999869		SEAWORLD MARINA, SLIP 356		CHMIRS
SAN DIEGO	8874330		SEAWORLD DRIVE MISSION BAY		ERNS
SAN DIEGO	S112829312		SEAWORLD MARINA, SLIP 354		CHMIRS
SAN DIEGO	2013049024		SEAWORLD MARINA SLIP 356		ERNS
SAN DIEGO	S110424172		SECTOR SAN DIEGO BOAT SLIP		CHMIRS
SAN DIEGO	2011970458		SEE LAT AND LONG		ERNS
SAN DIEGO	2013045746		SEE LAT LONG		ERNS
SAN DIEGO	2012003811		SEE LAT/LONG		ERNS
SAN DIEGO	2010948484		SEE LAT AND LONG		ERNS
SAN DIEGO	1009127973	B	6 J SELF SERVICE LAUNDRY 2569 UNIVERSITY AV		EDR US Hist Cleaners
SAN DIEGO	S113020092	CITY OF SAN DIEGO	SERRA HIGH SCHOOL	92124	HAZNET
SAN DIEGO	S113020658	1X COUNTY OF SAN DIEGO	SERRA HIGH SCHOOL	92124	HAZNET
SAN DIEGO	1008998606	HOTEL CIRCLE UNION	76 SERV STA 504 HOTEL CIR N		EDR US Hist Auto Stat
SAN DIEGO	1008998546	WARING RD UNION	76 SERVICE PL		EDR US Hist Auto Stat
SAN DIEGO	1008997351	ALEX S UNION	76 SERVICE 1606 MARKET ST		EDR US Hist Auto Stat
SAN DIEGO	1008997054	SMITH MARVIN	6 SERVICE 1801 IMPERIAL AV		EDR US Hist Auto Stat
SAN DIEGO	1008998651	JONES J A SIGNAL	6 SERVICE 3436 ADAMS AV		EDR US Hist Auto Stat
SAN DIEGO	1009129761	SUITE	312 SEVEN SEAR LAUNDRY 347 W BROADWAY ST		EDR US Hist Cleaners
SAN DIEGO	S114615547	EVRDA LOP (535-116-17)	430 SEVENTH		RGA LUST
SAN DIEGO	S114636727	JAEGER PROPERTY (BALLPARK)	430 SEVENTH		RGA LUST
SAN DIEGO	1009128000	FORTY?STREET ECON O-W-ASH 116 N 47TH ST	SEVENTH STREET		EDR US Hist Cleaners

City	EDR ID	Site Name	Site Address	Zip	Database(s)
SAN DIEGO	S114654019	MOBIL OIL CORP.	5900 SEVERIN DR		RGALUST
SAN DIEGO	S114655685	MOBIL	5900 SEVERIN DR		RGALUST
SAN DIEGO	98434957		SHEEN SIZE: 400FT X 20-30FT/LIGHT RAINBOW		ERNS
SAN DIEGO	98450788		SHEEN SIZE:100 FT X 50 FT / RAINBOW		ERNS
SAN DIEGO	98463527		SHEEN SIZE: 20 FT X 50 FT / LIGHTLY COLORED		ERNS
SAN DIEGO	98455997		SHEEN SIZE: 100YDS X 50FT/LIGHT RAINBOW AND SILVER		ERNS
SAN DIEGO	98446637		SHEEN SIZE: 30 SQ METERS / GRAY COLORED / APPEARS TO BE OLD		ERNS
SAN DIEGO	98440616		SHEEN SIZE: 200 FT X 40 FT / RAINBOW		ERNS
SAN DIEGO	98435754		SHEEN SIZE: 3FT X 6FT & 30FT X 40FT SHEEN COLOR: BRIGHT BAND		ERNS
SAN DIEGO	98428474		SHEEN SIZE:10 FT X 20 FT COLOR:RAINBOW		ERNS
SAN DIEGO	98425641		SHEEN SIZE: 500 FT X 30 FT / COLOR GRAY		ERNS
SAN DIEGO	98454120		SHEEN SIZE:100 X 15 YARDS		ERNS
SAN DIEGO	98429922		SHEEN SIZE: SEVERAL HUNDRED YARDS SQ/RAINBOW COLOR		ERNS
SAN DIEGO	98464561		SHEEN SIZE:3 FT X 6 FT COLOR:RAINBOW		ERNS
SAN DIEGO	98426760		SHEEN SIZE: 40 YARDS X 1/2 MILE LONG / COLOR: HEAVY BLACK OI		ERNS
SAN DIEGO	98447458		SHEEN SIZE: 15 FT X 20 FT / RAINBOW COLORED		ERNS
SAN DIEGO	98455697		SHEEN SIZE:50 YDS X 20 YDS COLOR:RAINBOW		ERNS
SAN DIEGO	98454118		SHEEN SIZE: 200 X 40 YARDS RAINBOW IN COLOR		ERNS
SAN DIEGO	98443189		SHEEN SIZE:20FT X 80FT / RAINBOW		ERNS
SAN DIEGO	98423872		SHEEN SIZE: 700 FT X UNKNOWN / RAINBOW		ERNS
SAN DIEGO	98418060		SHEEN SIZE:200 YDS X 40 YDS COLOR:RAINBOW		ERNS
SAN DIEGO	98455843		SHEEN SIZE:20 FEET WIDE OVER 900 FEETLONG / COLOR: RAINBOW		ERNS
SAN DIEGO	98442685		SHEEN SIZE: 100FT X 100FT / 99% GRAY 1% RAINBOW		ERNS
SAN DIEGO	98425178		SHEEN SIZE: 25 YARDS X 25 YARDS SHEEN COLOR: DULL RAINBOW WI		ERNS
SAN DIEGO	98455704		SHEEN SIZE:20 FT X 10 FT COLOR:RAINBOW		ERNS
SAN DIEGO	98440992		SHEEN SIZE: 100 X 300 COLOR: RAINBOW		ERNS
SAN DIEGO	98423651		SHEEN SIZE: 10FT X 10FT RAINBOW		ERNS
SAN DIEGO	98448533		SHEEN SIZE:UNKNOWN / COLOR:RAINBOW		ERNS
SAN DIEGO	98465362		SHEEN SIZE: 75 YDS X 50 YDS / RAINBOWCOLORED		ERNS
SAN DIEGO	98428444		SHEEN SIZE: 40FT X 8FT/DULL RAINBOW		ERNS
SAN DIEGO	98444576		SHEEN SIZE:UNKNOWN		ERNS
SAN DIEGO	98442872		SHEEN SIZE:2 FT X 10 FT / COLOR: SILVERY		ERNS
SAN DIEGO	98462630		SHEEN SIZE: 200 FT X 200 FT / COLOR: RAINBOW		ERNS
SAN DIEGO	98442343		SHEEN SIZE: 30YDS X 50YDS COLOR: SILVERY		ERNS
SAN DIEGO	98461943		SHEEN SIZE: 100 YDS / COLOR: UNK /		ERNS
SAN DIEGO	98466949		SHEEN SIZE: 10FT X 20FT / LIGHT IN COLOR		ERNS
SAN DIEGO	98465073		SHEEN SIZE: COVERS A 3 DOCK AREA / RAINBOW COLORED / THE SHE		ERNS
SAN DIEGO	98437495		SHEEN SIZE: 25FT X 300FT COLOR: RAINBOW MAT'L HAS A ODS ODOR		ERNS
SAN DIEGO	98469184		SHEEN SIZE: 50 FT X 10 FT / LIGHT RAINBOW COLORED		ERNS
SAN DIEGO	98442088		SHEEN SIZE:15 YDS X 15 YDS COLOR:RED		ERNS

City	EDR ID	Site Name	Site Address	Zip	Database(s)
SAN DIEGO	98454175		SHEEN SIZE:100 X 50 FT / COLOR: LIGHTW/SLUDGE IN SOME AREAS		ERNS
SAN DIEGO	98450709		SHEEN SIZE:30 FT X 30 FT		ERNS
SAN DIEGO	98427413		SHEEN SIZE: 50 X 50 FT COLOR: MILKY LOOKS RUBBERY AND STICKS		ERNS
SAN DIEGO	98429202		SHEEN SIZE:600FT X 20FT COLOR: RAINBOW		ERNS
SAN DIEGO	98418136		SHEEN SIZE: UNKNOWN		ERNS
SAN DIEGO	98423760		SHEEN SIZE: 10 X 20 YDS / RAINBOW IN COLOR		ERNS
SAN DIEGO	98441303		SHEEN SIZE:UNKNOWN /RAINBOW USCG ENROUTE TO INVESTIGATE FOLL		ERNS
SAN DIEGO	98468266		SHEEN SIZE: UNKNOWN		ERNS
SAN DIEGO	98422977		SHEEN SIZE: MULTI-SHEEN SIZE COLOR: RAINBOW		ERNS
SAN DIEGO	98450706		SHEEN SIZE:300 FT X 100 FT COLOR: SILVER		ERNS
SAN DIEGO	98461684		SHEEN SIZE: 300FT X UNKNOWN SHEEN COLOR: RAINBOW / CALLER SA		ERNS
SAN DIEGO	98453765		SHEEN SIZE: 10SQ FEET/ RAINBOW		ERNS
SAN DIEGO	98424261		SHEEN SIZE:10 FT X 50 FT COLOR:RAINBOW		ERNS
SAN DIEGO	98440657		SHEEN SIZE:100FT X 4FT/RAINBOW		ERNS
SAN DIEGO	98462716		SHEEN SIZE: LESS THAN A FOOTBALL FIELD / COLOR: RAINBOW		ERNS
SAN DIEGO	98426149		SHEEN SIZE: 75FT X 300FT SHEEN COLOR: BLACK		ERNS
SAN DIEGO	98460734		SHEEN SIZE: 5-6 BOATS ON ONE DOCK / COLOR: UNK		ERNS
SAN DIEGO	98462147		SHEEN SIZE: 400FT X 100FT SHEEN COLOR: RAINBOW		ERNS
SAN DIEGO	98436604		SHEEN SIZE: 300X150 FEET / COLOR: RAINBOW		ERNS
SAN DIEGO	98444031		SHEEN SIZE:10 FT X 30 FT COLOR:RAINBOW		ERNS
SAN DIEGO	98429590		SHEEN SIZE: COVERS COMMERCIAL BASIN RAINBOW		ERNS
SAN DIEGO	98448453		SHEEN SIZE: 20 FT X UNKNOWN / RAINBOWCOLORED		ERNS
SAN DIEGO	98443229		SHEEN SIZE: 1/4 MILE X 1/2 MILE / RAINBOW		ERNS
SAN DIEGO	98445708		SHEEN SIZE:UNKNOWN / COLOR:RAINBOW		ERNS
SAN DIEGO	98425631		SHEEN SIZE: UNKNOWN / COLOR: UNKNOWN APPEARS TO BE COMING FR		ERNS
SAN DIEGO	96476544		SHEEN SIZE:10 FT X 10 FT RAINBOW IN COLOR		ERNS
SAN DIEGO	98447915		SHEEN SIZE: 100 YDS X 100 YDS		ERNS
SAN DIEGO	98432982		SHEEN SIZE: 75 SQ YDS		ERNS
SAN DIEGO	98460929		SHEEN SIZE: 150 YDSX 600 YDS / COLOR:RAINBOW		ERNS
SAN DIEGO	98456377		SHEEN SIZE:10FT X 75-100FT/LT COLORED		ERNS
SAN DIEGO	98436561		SHEEN SIZE:200 YARDS X 80 YARDS / RAINBOW		ERNS
SAN DIEGO	98443188		SHEEN SIZE:200FT X 350FT / RAINBOW		ERNS
SAN DIEGO	98461427		SHEEN SIZE:10FT X 15FT/RAINBOW		ERNS
SAN DIEGO	96480075		SHEEN SIZE:1MI X .25MI / RAINBOW		ERNS
SAN DIEGO	98462917		SHEEN SIZE:1000YDS X 40YDS/BROWN AND RAINBOW		ERNS
SAN DIEGO	98423535		SHEEN SIZE: 1 NM X 15 YDS / COLOR: SILVER / SMELL: UNKNOWN /		ERNS
SAN DIEGO	98424534		SHEEN SIZE:50YDS X 50 YDS		ERNS
SAN DIEGO	96484102		SHEEN SIZE: 200YDS X 300 YDS / RAIN- BOW		ERNS
SAN DIEGO	98444070		SHEEN SIZE: 100FT X 15FT SHEEN COLOR: RAINBOW		ERNS
SAN DIEGO	98424091		SHEEN SIZE:10FT X 30FT/DARK GRAY		ERNS
SAN DIEGO	98443397		SHEEN SIZE:UNKNOWN / UNKNOWN COLOR		ERNS

City	EDR ID	Site Name	Site Address	Zip	Database(s)
SAN DIEGO	98446327		SHEEN SIZE: 2FT X 12FT		ERNS
SAN DIEGO	98435912		SHEEN SIZE: UNKNOWN SIZE AND COLOR		ERNS
SAN DIEGO	96482470		SHEEN SIZE: 100 YDS X 30 YDS / RAINBOW COLOR		ERNS
SAN DIEGO	98417976		SHEEN SIZE: UNK /COLOR: UNK		ERNS
SAN DIEGO	98462135		SHEEN SIZE:UNKNOWN / COLOR:BLACK		ERNS
SAN DIEGO	98460894		SHEEN SIZE:UNKNOWN/RAINBOW		ERNS
SAN DIEGO	98433963		SHEEN SIZE:UNKNOWN COLOR:UNKNOWN		ERNS
SAN DIEGO	98420069		SHEEN SIZE:500 FT X 100 FT COLOR:RAINBOW		ERNS
SAN DIEGO	S114580492	BARTELL GARDEN INN	1901 SHELTER ISLAND		RGA LUST
SAN DIEGO	S105659130		SHELTER ISLAND COVE MARINA		CHMIRS
SAN DIEGO	S109048213		SHELTER ISLAND DRIVE NEAR THE E DOCK.		CHMIRS
SAN DIEGO	S110424189		SHELTER ISLAND MARINA		CHMIRS
SAN DIEGO	S109047943		SHELTER ISLAND MARINA, 2071 SHELTER ISLAND		CHMIRS
SAN DIEGO	S107453640		SHELTER ISLAND DR.		CHMIRS
SAN DIEGO	S107449307		2323 SHELTER ISLAND DR. FOOT OF RAMP AT ENTRANCE TO THE MARI		CHMIRS
SAN DIEGO	S109043846		SHELTER ISLAND BY THE HARBOR POLICE DOCK		CHMIRS
SAN DIEGO	2013047902		SHELTER ISLAND COVE (SAN DIEGO BAY) 2323 SHELTER ISLAND DR.		ERNS
SAN DIEGO	2013047898		SHELTER ISLAND BAY, AT SILVER GATE MARINA		ERNS
SAN DIEGO	2008885336		SHELTER ISLAND MARINA		ERNS
SAN DIEGO	2008880200		SHELTER ISLAND DR.		ERNS
SAN DIEGO	2008897437		SHELTER ISLAND DR		ERNS
SAN DIEGO	2008874819		3121 SHELTER ISLAND DR		ERNS
SAN DIEGO	94394270		SHELTER ISLAND MARINA		ERNS
SAN DIEGO	2003701249		SHELTER ISLAND		ERNS
SAN DIEGO	2009897437		SHELTER ISLAND DR		ERNS
SAN DIEGO	2002628031		SHELTER ISLAND DRIVE	0	ERNS
SAN DIEGO	S105672645		SHELTER ISLAND DR.		CHMIRS
SAN DIEGO	S107449160		2071 SHELTER ISLAND DR. SHELTER ISLAND MARINA.		CHMIRS
SAN DIEGO	S109037787		2540 SHELTER ISLAND DR.SAN DIEGO HARBOR		CHMIRS
SAN DIEGO	S108404402		SHELTER ISLAND MARINA, QUIVIER RD.		CHMIRS
SAN DIEGO	S107448763		1551 SHELTER POINT		CHMIRS
SAN DIEGO	2008915364		SHELTER ISLAND DR		ERNS
SAN DIEGO	2009923296		SHELTER ISLAND		ERNS
SAN DIEGO	2010945578		SHELTER ISLAND		ERNS
SAN DIEGO	2011999012		SHELTER ISLAND DR		ERNS
SAN DIEGO	S105640356		SHELTER ISLAND AREA OF PT LOMA		CHMIRS
SAN DIEGO	S105653249		SHELTER COVE MARINA - MAIN SLIP		CHMIRS
SAN DIEGO	S109037659		2435 SHELTER ISLAND DR / SAN DIEGO BAY		CHMIRS
SAN DIEGO	S110977664		ON SHELTER ISLAND, ON THE BAYSIDE, IN FRONT OF THE BEST WEST		CHMIRS
SAN DIEGO	S112826656		SHELTER ISLAND COVE AREA - PEARSON GAS DOCK		CHMIRS
SAN DIEGO	S114000617		SHELTER COVE MARINA, D DOCK		CHMIRS
SAN DIEGO	2004718781		SHELTER ISLAND DRIVE		ERNS
SAN DIEGO	2007328808		SHELTER ISLAND DRIVE		ERNS
SAN DIEGO	2010929520		ON SHELTER ISLAND, ON THE BAYSIDE, IN FRONT OF THE BEST WEST		ERNS

City	EDR ID	Site Name	Site Address	Zip	Database(s)
SAN DIEGO	S110979259		2071 SHELTER ISLAND AT THE 100 DOCK		CHMIRS
SAN DIEGO	S108405160		SHELTER ISLAND MARINA		CHMIRS
SAN DIEGO	S112830397		SHELTER COVE MARINA, 6240 SHELTER ISLAND		CHMIRS
SAN DIEGO	S109046695		SHELTER ISLAND MARINA AT 2071 SHELTER ISLAND DR		CHMIRS
SAN DIEGO	S105665283		SHELTER POINT MARINA		CHMIRS
SAN DIEGO	S108406044		SHELTER ISLAND HARBOR		CHMIRS
SAN DIEGO	2005629416		SHELTER ISLAND MARINA		ERNS
SAN DIEGO	2003649948		SHELTER ISLAND DR		ERNS
SAN DIEGO	2009926713		SHELTER ISLAND		ERNS
SAN DIEGO	2011967600		ON SHELTER ISLAND		ERNS
SAN DIEGO	92277602		SHELTER ISLAND KONA KAI CLUB		ERNS
SAN DIEGO	2003657261		SHELTER POINT MARINA		ERNS
SAN DIEGO	98457301		SHELTER ISLAND MARINA SLIP 324		ERNS
SAN DIEGO	2000534629		2330 SHELTER ALLEN DR	0	ERNS
SAN DIEGO	2009912186		3626 SHELTER ISLAND DRIVE		ERNS
SAN DIEGO	2008871767		SHELTER ISLAND		ERNS
SAN DIEGO	97413607		SHELTER COVE MARINA SLIP D-101		ERNS
SAN DIEGO	2012024724		6240 SHELTER ISLAND		ERNS
SAN DIEGO	S110424187		SHELTER ISLAND		CHMIRS
SAN DIEGO	S110424192		SHELTER ISLANDS CUSTOMS DOCK		CHMIRS
SAN DIEGO	S107453639		SHELTER ISLAND BASIN		CHMIRS
SAN DIEGO	S106393777		SHELTER ISLAND, BAY CLUB HOTEL TO THE SHELTER ISLAND INN		CHMIRS
SAN DIEGO	2009915364		SHELTER ISLAND DR		ERNS
SAN DIEGO	94396850		SHELTER ISLAND PIERSONS FUEL DOCK		ERNS
SAN DIEGO	92271285		SHELTER ISLAND YACHT BASIN		ERNS
SAN DIEGO	S110424186		SHELTER DRIVE		CHMIRS
SAN DIEGO	S107449378		2435 SHELTER ISLAND DR. @ PEARSON MARINE FUEL DOCKS		CHMIRS
SAN DIEGO	S109045600		SHELTER ISLAND BOAT RAMP, SAN DIEGO BAY		CHMIRS
SAN DIEGO	S108402258		SHELTER ISLAND BASIN, SAN DIEGO BAY		CHMIRS
SAN DIEGO	S110424188		SHELTER ISLAND DRIVE		CHMIRS
SAN DIEGO	S111759097		2071 SHELTER ISLAND, BERTH 618		CHMIRS
SAN DIEGO	S110977334		SHELTER ISLAND		CHMIRS
SAN DIEGO	S111755012		SHELTER ISLAND YACHT BASIN		CHMIRS
SAN DIEGO	S111758471		SHELTER ISLAND DRIVE AT THE MOON MARINA		CHMIRS
SAN DIEGO	S106396391		SHELTER POINT MARINA, OFF SHELTER ISLAND		CHMIRS
SAN DIEGO	2000519960		SHELTER ISLAND	0	ERNS
SAN DIEGO	94391901		955 SHELTER ISLAND SLIP NO. D-9		ERNS
SAN DIEGO	2013057479		SHELTER ISLAND BASIN 2131 SHELTER ISLAND DR.		ERNS
SAN DIEGO	2008912186		3626 SHELTER ISLAND DRIVE		ERNS
SAN DIEGO	2005623695		SHELTER ISLAND MARINA		ERNS
SAN DIEGO	S110419463		3121 SHELTER ISLAND MARINA		CHMIRS
SAN DIEGO	S107453643		SHELTER ISLAND. CHANNEL INTO SAN DIEGO HARBOR.		CHMIRS
SAN DIEGO	S105654785		SHELTER ISLAND MARINA, 2051 SHELTER ISLAND DRIVE		CHMIRS
SAN DIEGO	S105646904		SHELTER ISLAND YACHT BASIN		CHMIRS
SAN DIEGO	S113998724		SHELTER ISLAND KONA KAI		CHMIRS
SAN DIEGO	S105654225		SHELTER ISLAND MARINA, SLIP 324		CHMIRS
SAN DIEGO	2011997574		SHELTER ISLAND DR		ERNS

City	EDR ID	Site Name	Site Address	Zip	Database(s)
SAN DIEGO	99625455		SHELTER ISLAND MARINA		ERNS
SAN DIEGO	2008872979		SHELTER DR.		ERNS
SAN DIEGO	S114001194		SHELTER ISLAND CHANNEL, UNKNOWN SHEEN INCIDENT		CHMIRS
SAN DIEGO	S110980227		SHELTER ISLAND LAUNCH RAMP		CHMIRS
SAN DIEGO	S105650127		SHELTER ISLAND MARINA A.		CHMIRS
SAN DIEGO	S105648283		SHELTER COVE MARINA, SLIP D-101		CHMIRS
SAN DIEGO	S106393556		SHELTER ISLAND, AMERICA CUP HARBOR - SPORT FISHING DOCKS		CHMIRS
SAN DIEGO	S105661370		SHELTER ISLAND MARINA, IN SAN DIEGO BAY		CHMIRS
SAN DIEGO	2008884155		SHELTER ISLAND DRIVE		ERNS
SAN DIEGO	8860792		SHELTER ISLAND DRIVE PEARSON'S MARINE SERVICE STATION 619-22		ERNS
SAN DIEGO	2008881369		SHELTER ISLAND CUSTOMS DOCK		ERNS
SAN DIEGO	S107453644		SHELTON ISLAND BASIN		CHMIRS
SAN DIEGO	S113169819	1X ALLIED GARDEN TOWING CO	4334 SHERATON LN	92120	HAZNET
SAN DIEGO	98466124		SHERATON HOTEL MARINA HARBOR ISLAND SAN DIEGO BAY		ERNS
SAN DIEGO	S113999668		SHERATON HOTEL / HARBOR ISLAND		CHMIRS
SAN DIEGO	S111757099		SHERATON MARINA, 590 HARBOR ISLAND DR		CHMIRS
SAN DIEGO	2007329561		SHERATON MARINA		ERNS
SAN DIEGO	S113999684		SHERATON HOTEL AND MARINA, HARBOR ISLAND DRIVE		CHMIRS
SAN DIEGO	S114681005	SAN DIEGO RAILWAY MUSEUM	916 SHERIDAN RD		CHMIRS
SAN DIEGO	S114678558	ROSE CANYON SELF STORAGE	908 SHERMAN AVENUE		CHA LUST
SAN DIEGO	S114719700	WALKER SCOTT COMPANY	908 S SHERMAN ST		CHA LUST
SAN DIEGO	S105639611		SHIP "CHANDLER" AT PIER 7 NAVAL STATION		CHMIRS
SAN DIEGO	S110424198		SHIP YARD		CHMIRS
SAN DIEGO	S105663458		SHIP CHANNEL VICINITY OF PIERS 4 AND 5		CHMIRS
SAN DIEGO	S105676313		CM SHIP YARD		CHMIRS
SAN DIEGO	2008882283		SHIP YARD		ERNS
SAN DIEGO	S108403099		SOUTHWEST SHIP YARD PIER #1		CHMIRS
SAN DIEGO	S114684306	SEA WORLD HYDRO DOCK	1720 SOUTH SHORES DR		CHA LUST
SAN DIEGO	S114684309	SEA WORLD, PEREZ COVE MARINA	1660 SOUTH SHORES DR		CHA LUST
SAN DIEGO	S114647204	MANNING STRIPPING & SEALING	12030 S SHORT ST		CHA LUST
SAN DIEGO	S105644779		NORTH SIDE OF PIER 7		CHMIRS
SAN DIEGO	S105672808		SOUTH SIDE OF PIER 5002, 140 SYLVESTER RD.		CHMIRS
SAN DIEGO	S110423292		NORTH SIDE MOLE PIER		CHMIRS
SAN DIEGO	S113472578		NORTH SIDE OF PIER 3, BERTH 2 OF THE NAVAL BASE		CHMIRS
SAN DIEGO	S105663370		NORTH SIDE OF PIER 2		CHMIRS
SAN DIEGO	98453533		NORTH SIDE OF B ST PIER		ERNS
SAN DIEGO	S105655863		SOUTH SIDE OF SOUTH PIER OF NAVY SUB BASE		CHMIRS
SAN DIEGO	S105665899		NORTH SIDE OF PIER 6		CHMIRS
SAN DIEGO	S105656606		SOUTH SIDE PIER 10, 32ND ST NAVSTA		CHMIRS
SAN DIEGO	S109045532		SOUTH SIDE OF SIERRA PIER		CHMIRS
SAN DIEGO	S110978813		SOUTH SIDE OF PIER 8, NAVAL BASE SAN DIEGO		CHMIRS
SAN DIEGO	2009921105		NORTH SIDE SIERRA PIER		ERNS
SAN DIEGO	2003650115		NORTH SIDE OF PIER 3		ERNS
SAN DIEGO	S109046752		EAST SIDE PASO DEL NORTE BETWEEN GENGAR AND SUN FLOWER		CHMIRS
SAN DIEGO	S105646936		NORTH SIDE PIER 6 32 ST NAVAL STATION		CHMIRS
SAN DIEGO	S105660555		SOUTH SIDE OF PIER # 2		CHMIRS

City	EDR ID	Site Name	Site Address	Zip	Database(s)
SAN DIEGO	S105672111		SOUTH SIDE OF PIER 13, NAVAL STATION SAN DIEGO		CHMIRS
SAN DIEGO	S106393245		SOUTH SIDE PIER 6 NAVAL STATION BETWEEN THE USS DENVER AND U		CHMIRS
SAN DIEGO	99630194		NORTH SIDE OF Q-WALL NO.4		ERNS
SAN DIEGO	S110424287		SOUTH SIDE OF PIER 2 @ NAVAL BASE		CHMIRS
SAN DIEGO	S105640465		SOUTH SIDE OF THE FUEL PIER APPROACH		CHMIRS
SAN DIEGO	S106398801		SOUTH SIDE INNER POSITION MIKE AT THE NAVAL SUB BASE, POINT		CHMIRS
SAN DIEGO	S110979065		WEST SIDE OF SOUTHWESTERN YACHT CLUB NEAR RAMP.		CHMIRS
SAN DIEGO	S107453004		NORTH SIDE OF PIER 13, 32ND STREET NAVAL STATION		CHMIRS
SAN DIEGO	S110981248		EAST SIDE OF A4 ANCHORAGE, NEAR CORONADO BAY BRIDGE.		CHMIRS
SAN DIEGO	S106400647		SOUTH SIDE OF PIER 3, SAN DIEGO NAVAL STATION		CHMIRS
SAN DIEGO	2010937250		WEST SIDE OF SOUTHWESTERN YACHT CLUB		ERNS
SAN DIEGO	S105649396		EAST SIDE OF THE WEST BASIN AT HARBOR ISLAND		CHMIRS
SAN DIEGO	92288208		NORTHWEST SIDE OF PIER 13 NAVSTA SAN DIEGO		ERNS
SAN DIEGO	94390198		SOUTH SIDE OF SIERRA PIER		ERNS
SAN DIEGO	97406628		NE SIDE OF TANK 42 199 ROSECRANZ STREET		ERNS
SAN DIEGO	2000528044		NORTH SIDE OF PIER 12	0	ERNS
SAN DIEGO	94407701		SOUTHWEST SIDE OF SAN DIEGO BAY IN POINT LOMA AREA		ERNS
SAN DIEGO	S1056675282		SOUTH SIDE, SIERRA PIER 5002		CHMIRS
SAN DIEGO	S105672440		SOUTH SIDE; OUTER BERTH OF MIKE PIER		CHMIRS
SAN DIEGO	S105649017		NORTH SIDE; PIER 5, NAVAL STATION SAN DIEGO		CHMIRS
SAN DIEGO	2005710689	9850 SIEMPRE	9850 SIEMPRE		HMIRS
SAN DIEGO	2005708377	9850 SIEMPRE BLVD	9850 SIEMPRE BLVD		HMIRS
SAN DIEGO	2005704707	9850 SIEPRE VIVA RD.	9850 SIEPRE VIVA RD.		HMIRS
SAN DIEGO	90173351		SIERRA PIER NAV SUB BASE		ERNS
SAN DIEGO	2000543605		SIERRA PIER 50002	0	ERNS
SAN DIEGO	92270843		SIERRA PIER SAN DIEGO HARBOR		ERNS
SAN DIEGO	1016188382	ANGEL VILLEGAS	1025A SIGSBEE		FINDS
SAN DIEGO	S114659771	NAVY RADIO, BLDG 1838, IMP	500 SILVER STRAND BL		RGALUST
SAN DIEGO	S114659767	NAVY RADIO, BLDG 1832, IMP	500 SILVER STRAND BL		RGALUST
SAN DIEGO	S114659781	NAVY RADIO, BLDG 1855, IMP	500 SILVER STRAND BL		RGALUST
SAN DIEGO	S114659777	NAVY RADIO, BLDG 1852, IMP	500 SILVER STRAND BL		RGALUST
SAN DIEGO	S114659769	NAVY RADIO, BLDG 1834, IMP	500 SILVER STRAND BL		RGALUST
SAN DIEGO	S114659783	NAVY RADIO, BLDG 1856, IMP	500 SILVER STRAND BL		RGALUST
SAN DIEGO	S114659761	NAVY RADIO, BLDG 1825, IMP	500 SILVER STRAND BL		RGALUST
SAN DIEGO	S114659759	NAVY RADIO, BLDG 1823, IMP	500 SILVER STRAND BL		RGALUST
SAN DIEGO	S114659789	NAVY RADIO, BLDG 1871, IMP	500 SILVER STRAND BL		RGALUST
SAN DIEGO	S114659785	NAVY RADIO, BLDG 1863, IMP	500 SILVER STRAND BL		RGALUST
SAN DIEGO	S114659775	NAVY RADIO, BLDG 1851, IMP	500 SILVER STRAND BL		RGALUST
SAN DIEGO	S114659763	NAVY RADIO, BLDG 1827, IMP	500 SILVER STRAND BL		RGALUST
SAN DIEGO	S114659779	NAVY RADIO, BLDG 1853, IMP	500 SILVER STRAND BL		RGALUST
SAN DIEGO	2013048426		SILVER SEAS YACHT MARINA		ERNS
SAN DIEGO	S114659773	NAVY RADIO, BLDG 1847, IMP	500 SILVER STRAND BL		RGALUST
SAN DIEGO	S114659753	NAVY RADIO, BLDG #1866 IMP	500 SILVER STRAND BL		RGALUST
SAN DIEGO	S114659787	NAVY RADIO, BLDG 1866, IMP	500 SILVER STRAND BL		RGALUST
SAN DIEGO	S114659765	NAVY RADIO, BLDG 1828, IMP	500 SILVER STRAND BL		RGALUST



City	EDR ID	Site Name	Site Address	Zip	Database(s)
SAN DIEGO	S114659757	NAVY RADIO, BLDG 1812, IMP	500 SILVER STRAND BL		RGA LUST
SAN DIEGO	S114659755	NAVY RADIO, BLDG 1806, IMP	500 SILVER STRAND BL		RGA LUST
SAN DIEGO	1009129140	NEMARD LUCY	712 SILVER LAKE DR		EDR US Hist Cleaners
SAN DIEGO	S114664600	OTAY WATER DISTRICT	11901 SINGER LN		RGA LUST
SAN DIEGO	S114607338	COUNTY OF SD-DPW DIVISION I	11970 SINGER LN		RGA LUST
SAN DIEGO	S103320833	NAS NORTH ISLAND	SITE # 6 IAS		WMUDS/SWAT
SAN DIEGO	S103320831	NAS NORTH ISLAND	SITE # 9 IAS		WMUDS/SWAT
SAN DIEGO	S103320903	NAS MIRAMAR	SITE # 10 IAS		WMUDS/SWAT
SAN DIEGO	S103320894	NAS MIRAMAR	SITE # 3 IAS		WMUDS/SWAT
SAN DIEGO	S103320893	NAS MIRAMAR	SITE # 4 IAS		WMUDS/SWAT
SAN DIEGO	S103320836	NAS NORTH ISLAND	SITE # 8 IAS		WMUDS/SWAT
SAN DIEGO	S103320834	NAS NORTH ISLAND	SITE # 11 IAS		WMUDS/SWAT
SAN DIEGO	S103320830	NAS NORTH ISLAND	SITE # 7 IAS		WMUDS/SWAT
SAN DIEGO	S103320895	NAS MIRAMAR	SITE # 2 IAS		WMUDS/SWAT
SAN DIEGO	S103320885	MARINE CORP RECRUIT DEPOT	SITE # 4 IAS		WMUDS/SWAT
SAN DIEGO	S103320902	NAS MIRAMAR	SITE # 9 IAS		WMUDS/SWAT
SAN DIEGO	S113072298	MACTEC ENGINEERING & CONSULTING INC	9177 SKY COURT	92123	HAZNET
SAN DIEGO	S114630799	HARKEN MARKETING/EZ SERVE	7346 E SKYLINE DR		RGA LUST
SAN DIEGO	S110424224	HARKEN MARKETING/EZ SERVE	SKYLINE DR @ SOUTH VALENCIA PARKWAY		CHMIRS
SAN DIEGO	S114692231	SKYLINE CONVENIENCE	7346 E SKYLINE DR		RGA LUST
SAN DIEGO	S114692230	SKYLINE CONVENIENCE STORE 7520	7346 E SKYLINE DR		RGA LUST
SAN DIEGO	S114612773	E-Z SERVE	7346 E SKYLINE DR		RGA LUST
SAN DIEGO	S114630800	HARKEN MARKETING/EZSERVE	7346 E SKYLINE DR		RGA LUST
SAN DIEGO	S114617735	EZ SERVE FACILITY #100839	7346 E SKYLINE DR		RGA LUST
SAN DIEGO	S114643559	LEMON GROVE SCHOOL DISTRICT	2875 SKYLINE DR		RGA LUST
SAN DIEGO	2000672642		SLAND DR.		ERNS
SAN DIEGO	S114601105	CHILCOTE	12570 SLAUGHTERHOUSE RD		RGA LUST
SAN DIEGO	2002606227		SLEEP WATER CHANNEL	0	ERNS
SAN DIEGO	S114707571	TURNER RESIDENTIAL PROPERTY	9592 SLEEPING INDIAN R	0	RGA LUST
SAN DIEGO	2002592867		SLIP A11		ERNS
SAN DIEGO	S105649081		SLIP E16, KONIKI MARINA, SHELTER ISLAND		CHMIRS
SAN DIEGO	94382414		SLIP B54 MARIOTT MARINA		ERNS
SAN DIEGO	2013042026		SLIP A 23 1011 ANCHORAGE LN		ERNS
SAN DIEGO	2008885408		SLIP D-6		ERNS
SAN DIEGO	2000548761		IN SLIP FOUR	0	ERNS
SAN DIEGO	S111757575		SLIP F24 OCEANSIDE HARBOR		CHMIRS
SAN DIEGO	S106394211		SLIP BETWEEN 1 AND 2 AT NAVAL AIR STATION SAN DIEGO		CHMIRS
SAN DIEGO	S109045064		SLIP G-30, MARRIOTT MARINA		CHMIRS
SAN DIEGO	S112829866		SLIP B1 & B2, ISLANDIA MARINA		CHMIRS
SAN DIEGO	2000550447		SLIP BETWEEN 1 AND 2 AT	0	ERNS
SAN DIEGO	2010934541		SLIP NUMBER 139 2040 HARBOR ISLAND DR		ERNS
SAN DIEGO	S106397175		SLIP K & L		CHMIRS
SAN DIEGO	S105656301		SLIP L34, SUNROADS MARINA		CHMIRS
SAN DIEGO	S105630144		SLIP J-2 HARBOR ISLAND		CHMIRS
SAN DIEGO	2011992453		SLIP F24		ERNS
SAN DIEGO	2002591385		SLIP 32	0	ERNS
SAN DIEGO	2010927792		SLIP D14 1450 HARBOR ISLAND DRIVE		ERNS

City	EDR ID	Site Name	Site Address	Zip	Database(s)
SAN DIEGO	2012021685		SLIP B1 & B2		ERNS
SAN DIEGO	2009896381		SLIP: B8		ERNS
SAN DIEGO	2008896381		SLIP: B8		ERNS
SAN DIEGO	2011978683		140 SLYVESTER RD		ERNS
SAN DIEGO	1009128127	GORDON TAILORS & CLEANERS	1371 SMITH AVE		EDR US Hist Cleaners
SAN DIEGO	S110420848		8120 SMOKE SIGNAL DRIVE		CHMIRS
SAN DIEGO	S105664808		SMUGGLER GULCH/INTERNATIONAL BOUNDARY		CHMIRS
SAN DIEGO	S105666457		SMUGGLER GULCH AND INTERNATIONAL BOUNDARY		CHMIRS
SAN DIEGO	S105662849		SMUGGLER'S GULCH		CHMIRS
SAN DIEGO	S107453680		SMUGGLER'S GULCH, IN CA AT THE MEXICAN BORDER NEAR TIJUANA,		CHMIRS
SAN DIEGO	S111757974		SMUGGLERS COVE // MOORINGS AT BALLAST POINT, NAVAL BASE POIN		CHMIRS
SAN DIEGO	2011994723		IN SMUGGLERS COVE		ERNS
SAN DIEGO	S105649121		140 SOL VISTA RD		CHMIRS
SAN DIEGO	S105645046		SOLANA BEACH LIVERPOOL AND SAN ELEJO STREET		CHMIRS
SAN DIEGO	1008996954	RUNK DOC	6 SON SUPER AUTO REPAIR 2892 MARKET ST		EDR US Hist Auto Stat
SAN DIEGO	S106392338		SORRENTO VALLEY RD. MP 249 SAN DIEGO NORTHERN RAILWAY		CHMIRS
SAN DIEGO	S114693114	SORRENTO VALLEY CAR SERVICE	11875 SORRENTO VALLEY RO		RGALUST
SAN DIEGO	8852243		SORRENTO VALLEY AREA, SURREY TOOL AND DIE 11211 SORRENTO VAL		ERNS
SAN DIEGO	S114693110	SORRENTO VALLEY AUTO SERVIC	11875 SORRENTO VALLEY R		RGALUST
SAN DIEGO	S114693109	SORRENTO ELECTRIC	10855 SORRENTO VALLEY R		RGALUST
SAN DIEGO	200113275		I-5N SORRENTO VALLY RD		HMIRS
SAN DIEGO	S114610071	DELMAR AUTO SERVICE	11875 SORRENTO VALLEY R		RGALUST
SAN DIEGO	S114610163	DELUXE CORP. (PRINTERS)	4075 SORRENTO VALLEY B		RGALUST
SAN DIEGO	S100217067		3790 SORRENTO VALLEY BLVD.		CHMIRS
SAN DIEGO	S114693118	SORRENTO VALLEY PET CEMETER	10801 SORRENTO VALLEY R		RGALUST
SAN DIEGO	S114693116	SORRENTO VALLEY ELECTRIC	10855 SORRENTO VALLEY RO		RGALUST
SAN DIEGO	2001579289		SORRENTO VALLEY STATION		ERNS
SAN DIEGO	S114640866	KYOCERA INTERNATIONAL, INC.	11620 SORRENTO VALLEY R		RGALUST
SAN DIEGO	S114609811	DEL MAR AUTO SERVICE	11875 SORRENTO VALLEY RO		RGALUST
SAN DIEGO	1016288303	AMTEK	11025 SORRENTO VALLEY CT		FINDS
SAN DIEGO	S100222293		I-5 SOUTH OF CARMEL VALLEY RD.		CHMIRS
SAN DIEGO	S110424304		SOUTHBOUND HWY 15 JUST SOUTH OF FREEWAY 805		CHMIRS
SAN DIEGO	S109046212		SOUTHBOUND HWY 15 JUST NORTH OF CARMEL MOUNTAIN		CHMIRS
SAN DIEGO	2000519439		SOUTHBOUND 805 AT 43RD STREET	0	ERNS
SAN DIEGO	2000528647		I-5 SOUTHBOUND	0	ERNS
SAN DIEGO	96514384		SOUTHBOUND I-15, SOUTH OF MIRAMAR WAY		ERNS
SAN DIEGO	96515688		SOUTHBOUND 805 JUST NORTH OF GOVERNOR DRIVE ON RT SHOULDER		ERNS
SAN DIEGO	S100223310		SOUTHBOUND FAIRMONT		CHMIRS
SAN DIEGO	S105670197		SOUTHBOUND 805 JUST NORTH OF HWY. 94		CHMIRS
SAN DIEGO	S108404388		SOUTHBOUND HWY 163 AT WASHINGTON STREET		CHMIRS
SAN DIEGO	2004030264		I-5 SOUTHBOUND EXIT AT BASILON		HMIRS
SAN DIEGO	99608290		SOUTHBOUND INTERSTATE 15 .5 MILE N OF FRIERS RD		ERNS
SAN DIEGO	97407090		SOUTHBOUND INTERSTATE 5 TO EASTBOUND 78 CONNECTOR		ERNS

City	EDR ID	Site Name	Site Address	Zip	Database(s)
SAN DIEGO	S114000555		SOUTHERN END OF SD NAVAL BASE, PIER 13		CHMIRS
SAN DIEGO	S109042472		SOUTHSIDE PIER 13, SAN DIEGO NAVAL STATION		CHMIRS
SAN DIEGO	2006796331		SOUTHSIDE PIER 13		ERNS
SAN DIEGO	S105674850		SOUTHSIDE END OF 24TH MARINE TERMINAL		CHMIRS
SAN DIEGO	2010935437		SOUTHSIDE OF PIER 8, NAVAL BASE SAN DIEGO		ERNS
SAN DIEGO	2000542577		SOUTHSIDE PIER 13	0	ERNS
SAN DIEGO	S105886304		SOUTHSIDE OF PIER 8 OF NAVAL STATION SAN DIEGO		CHMIRS
SAN DIEGO	2000536146		SOUTHSIDE OF PIER 6	0	ERNS
SAN DIEGO	S105650296		SOUTHWESTERN YACHT CLUB, SLIP D67		CHMIRS
SAN DIEGO	S114604805	COLLEGE OF OSTEOPATHIC	691 SPARTA DR		RGA LUST
SAN DIEGO	S112866526	WESTERN IMAGE PAINTING	SPENCERPORT CUL DE SAC	92131	HAZNET
SAN DIEGO	S105636629		SPIERS ROAD AND STADIUM WAY		CHMIRS
SAN DIEGO	2001557952		SPO AP 96663-1711		ERNS
SAN DIEGO	1008990907	STAR & CRESCENT OIL CO EXECUTIVE OFFICE	656 SPRECKELS BLDG 121		EDR US Hist Auto Stat
SAN DIEGO	1009129002	HAL TUN CO	472 SPRECKELS BLDG		EDR US Hist Cleaners
SAN DIEGO	1008998003	ASSOCIATED OIL PRODDUCTS DISTRIBUTOR	656 SPRECKELS		EDR US Hist Auto Stat
		EXECUTIVE OFF			
SAN DIEGO	1008997037	SOUTHERN AUTO & MARINE	535 SPRECKELS BLDG		EDR US Hist Auto Stat
SAN DIEGO	S114667737	PCL CIVIL CONSTRUCTORS, INC	4939 SPRING ST		RGA LUST
SAN DIEGO	S114665495	PACIFIC BELL-SPRING ST	4711 S SPRING ST		RGA LUST
SAN DIEGO	S114641846	LA MESA LUMBER CO.	4981 SPRING ST		RGA LUST
SAN DIEGO	S114596027	CHEVRON #9-1681	4209 SPRING ST		RGA LUST
SAN DIEGO	S112835975	SDCTY WATWR SCRIPPS RANCH SP	SPRING CANYON RD NEAR RIESLING	92131	HAZNET
SAN DIEGO	S114690012	SHELL	4200 SPRING ST		RGA LUST
SAN DIEGO	S114614839	ENTERPRISE RENT A CAR	4939 SPRING ST		RGA LUST
SAN DIEGO	S112854246	AMERICAN DESIGN PAINTING	OF SPRING CANYON ROAD	92131	HAZNET
SAN DIEGO	S114641848	LA MESA LUMBER COMPANY YARD	4981 SPRING ST		RGA LUST
SAN DIEGO	1016180001	SDCTY: SCRIPPS RANCH RESERVOIR	SPRING CANYON ROAD NEAR RIESLING		FINDS
SAN DIEGO	S112879898	PARDEE CONSTRUCTION CO	SPRINGBROOK DR/SABRE SPRINGS PKWY NE CRN		HAZNET
SAN DIEGO	S114615081	ESCONDIDO CITY MAINT. YARD	475 N SPRUCE ST	92128	RGA LUST
SAN DIEGO	S114672741	PUBLIC WORKS YARD	475 N SPRUCE ST		RGA LUST
SAN DIEGO	S114615084	ESCONDIDO CITY MAINTENANCE	475 N SPRUCE ST		RGA LUST
SAN DIEGO	S114645866	LUCKY STORES - MILK PLANT	480 N SPRUCE ST		RGA LUST
SAN DIEGO	S105653136		EB SR 94 AT COLLEGE AVE.		CHMIRS
SAN DIEGO	S105654310		SB SR 163 ON THE FRIARS ROAD OFFRAMP		CHMIRS
SAN DIEGO	S105662502		SB SR 163 AT WB SR52 CONNECTOR		CHMIRS
SAN DIEGO	S116362355		EB SR-905, JWO CALIENTE		CHMIRS
SAN DIEGO	S105886598		NB SR163 CONNECTOR TO NB I- 805		CHMIRS
SAN DIEGO	S112909330	MCMILLEN COMMERCIAL INC	SRIPPS POWAY PKWY @ SUMMIT DR	92064	HAZNET
SAN DIEGO	S114659477	NAVAL OCEAN SYSTEMS COMMAND	SSC BLDG 145		RGA LUST
SAN DIEGO	S114659476	NAVAL OCEAN SYSTEMS COMMAND	SSC BLDG 145		RGA LUST
SAN DIEGO	98466713		12 NM SSW OF SAN CLEMENTE ISLAND		ERNS
SAN DIEGO	S112861784	DEPT OF SOCIAL SERVICES	6950 LEAVANT ST	92111	HAZNET
SAN DIEGO	S114597117	CHEVRON #9-6056	695 H ST		RGA LUST
SAN DIEGO	S110978975		B ST PIER NORTH		CHMIRS
SAN DIEGO	S105655597		B ST PIER AND BROADWAY PIER		CHMIRS
SAN DIEGO	S107451871		G ST PIER		CHMIRS

City	EDR ID	Site Name	Site Address	Zip	Database(s)
SAN DIEGO	S114628706	GREAT AMERICAN BANK	912-940 B ST		RGA LUST
SAN DIEGO	S114636502	JACK HARRISON BUICK	363 E ST		RGA LUST
SAN DIEGO	S114702612	THRIFTY #080 (EL POLLO LOCO	666 H ST		RGA LUST
SAN DIEGO	S114614782	ENERGY FACTORS/ROHR PLANT	H ST		RGA LUST
SAN DIEGO	S114582863	BF GOODRICH AEROSPACE	H ST		RGA LUST
SAN DIEGO	100897588	CENTER CITY FORD COLUMBIA AT?ST 1159 INDIA	C ST		EDR US Hist Auto Stat
SAN DIEGO	S114001928		EAST ST		CHMIRS
SAN DIEGO	S114610818	DIAMOND VIEW TOWER	0 J ST		RGA LUST
SAN DIEGO	S114678311	ROHR INDUSTRIES	H ST		RGA LUST
SAN DIEGO	S114628704	GREAT AMERICAN BANK	0 B ST		RGA LUST
SAN DIEGO	93301344		32 ST		ERNS
SAN DIEGO	S110422040		G ST MALL		CHMIRS
SAN DIEGO	S114685020	SETON	B ST		RGA LUST
SAN DIEGO	S114685015	SETON	B ST		RGA LUST
SAN DIEGO	94415667				ERNS
SAN DIEGO	S114651249	MIKE'S AUTO REPAIR	1700 B ST ON THE I-5 NORTHBOUND ONRAMP		RGA LUST
SAN DIEGO	S114628703	GREAT AMERICAN BANK (OLD SITE)	300 E ST		RGA LUST
SAN DIEGO	S114582862	BF GOODRICH AEROSPACE/ROHR	B ST		RGA LUST
SAN DIEGO	S114717403	VACANT LOT, BONITA RD.	H ST		RGA LUST
SAN DIEGO	S114723317	WORLD OIL MARKETING #46	E ST & BONITA RD		RGA LUST
SAN DIEGO	1009129837	TWENITH FIFTH &?ST SERV LNDRY 2521 B ST	685 H ST		RGA LUST
SAN DIEGO	2008893689		E ST		EDR US Hist Cleaners
SAN DIEGO	96485170		G ST MALL		ERNS
SAN DIEGO	S107451154		32 ND ST PIER 13		ERNS
SAN DIEGO	S114615775	EXPRESS GASOLINE	B ST PIER		CHMIRS
SAN DIEGO	S114680878	SAN DIEGO GAS & ELEC STATION B	455 H ST		RGA LUST
SAN DIEGO	S114680838	SAN DIEGO COUNTRY CLUB	714 E ST W		RGA LUST
SAN DIEGO	S114658398	NAPA TRUCK	88 L ST		RGA LUST
SAN DIEGO	91203958		807 D ST		RGA LUST
SAN DIEGO	1016265430	BALLPARK INFRASTRUCTURE SITE	G ST PIER		ERNS
SAN DIEGO	2007310022		K ST AND IMPERIAL BORDERED BY		FINDS
SAN DIEGO	S114678293	ROHR INDUSTRIES INC	G ST PIER / TUNA HARBOR		ERNS
SAN DIEGO	S114723225	WORLD OIL #46	H ST		RGA LUST
SAN DIEGO	S114573628	ARCO #1914	685 H ST		RGA LUST
SAN DIEGO	S114628702	GREAT AMERICAN BANK (OLD SI	720 H ST		RGA LUST
SAN DIEGO	S109040857		B ST		RGA LUST
SAN DIEGO	S114001403		825 TH ST		CHMIRS
SAN DIEGO	S105655083		J ST AT THE ON-RAMP TO SB-5		CHMIRS
SAN DIEGO	98441252		G ST PIER, BERTH 90, SANDIEGO HARBOR		CHMIRS
SAN DIEGO	S114629807	GUNPOWDER POINT-CALTRANS	G ST MOLE IN THE DUMPSTER AREA IN FRONT OF CENTER DOCK		ERNS
SAN DIEGO	2003704044		E ST (FOOT OF)		RGA LUST
SAN DIEGO	S107451874		32 ST.		ERNS
SAN DIEGO	S107451875		G ST. PIER		CHMIRS
SAN DIEGO	S106401123		G ST. PIER @ THE PORT OF SAN DIEGO		CHMIRS
SAN DIEGO	2011988541		B ST. PIER		CHMIRS
SAN DIEGO	2013047745		32 ST.		ERNS
SAN DIEGO	S105670053		G ST. MOLE 750 HARBOR DR.		ERNS
SAN DIEGO			B ST. PIER, 1066 HARBOR DR.		CHMIRS

City	EDR ID	Site Name	Site Address	Zip	Database(s)
SAN DIEGO	S106399235		716 T ST.		CHMIRS
SAN DIEGO	2000670746		STA. SAN DIEGO		ERNS
SAN DIEGO	S114590361	CALMAT COMPANY	2240 STADIUM WAY		RGA LUST
SAN DIEGO	S114590362	CALMAT COMPANY	2240 STADIUM WY		RGA LUST
SAN DIEGO	S114589588	CAL-MAT MISSION VALLEY	2240 STADIUM WY		RGA LUST
SAN DIEGO	S114618879	FALLBROOK UNION SCHOOL DIST	2400 S STAGE COACH LN		RGA LUST
SAN DIEGO	S106391728		STARBOARD SIDE OF SHIP USS CONSTELLATION CV 64, PIER MN, NAV		CHMIRS
SAN DIEGO	S105644374		STARBUCK PIER 12 37TH STREET NAVAL AIR STATION		CHMIRS
SAN DIEGO	S108403995		13485 STARRAN AV		CHMIRS
SAN DIEGO	2005616762		13485 STARREN AVE		ERNS
SAN DIEGO	1008996924	GOODYEAR SERVICE INC	13096666 STATE ? COR A ?		EDR US Hist Auto Stat
SAN DIEGO	1008997004	SILVER TOWER SERVICE INC	12567950 STATE TREE		EDR US Hist Auto Stat
SAN DIEGO	S105884036		STATE ROUTE 67 NORTH OF SCRIPPS POWAY PARKWAY		CHMIRS
SAN DIEGO	S114719539	W-HOTEL SAN DIEGO	STATE ST		RGA LUST
SAN DIEGO	S114607365	COUNTY OF SD-PALOMAR MT RS	20745 STATE PARK RD		RGA LUST
SAN DIEGO	1008997288	MAXWELL ROBERT D CO (BUICK AUTHORIZED)	1050 STATE TREE		EDR US Hist Auto Stat
SAN DIEGO	1008998748	MAXWELL ROBERT D CO	10502187 STATE TREE		EDR US Hist Auto Stat
SAN DIEGO	1008995726	GINTHER O D SERVICE (BUICK CHEVROLET OLDSMOBILE PO	14706104 STATE TREE		EDR US Hist Auto Stat
SAN DIEGO	S114666902	PALOMAR MOUNTAIN STATE PARK	19952 STATE PARK RD		RGA LUST
SAN DIEGO	S114719537	W-HOTEL SAN DIEGO	STATE ST		RGA LUST
SAN DIEGO	1008997395	TOWER SERVICE CO	12563035 STATE TREE		EDR US Hist Auto Stat
SAN DIEGO	1008989289	CARLSON & SIMPSON	1409 STATE / ASH		EDR US Hist Auto Stat
SAN DIEGO	2008860248		STATION 8 FUEL PUMPING STATION		ERNS
SAN DIEGO	2010952640		STATION CORONADO		ERNS
SAN DIEGO	S105647225		STATION 1352 NAS NORTH ISLAND		CHMIRS
SAN DIEGO	1008997414	FAYMAN MARK CHEVRON STATION ~1832	1832"GASOLINE STATIONS" WASHINGTON ST		EDR US Hist Auto Stat
SAN DIEGO	2000668353		STEEL YARD HARBOR DRIVE		ERNS
SAN DIEGO	S114639265	KAYPRO COMPUTER FACILITY	533 STEVENS AV		RGA LUST
SAN DIEGO	S105884078		STEWART'S DRAIN AND INTERNATIONAL BOUNDARY		CHMIRS
SAN DIEGO	1008997431	GLEN S TEXACO SERVICE STATION 811	2 STH ST		EDR US Hist Auto Stat
SAN DIEGO	1016266056	SHELL OIL CO LINDBERGH FIELD PLANT	STILL WATER RD LINDBERGH FIELD		FINDS
SAN DIEGO	S114644201	LINDBERG FIELD	2340 STILLWATER DR		RGA LUST
SAN DIEGO	S114644200	LINDBERG FIELD	2340 STILLWATER DRIVE		RGA LUST
SAN DIEGO	91040432		STILL WATER RD		HMIRS
SAN DIEGO	S114585784	BORREGO WATER CO.	2475 STIRRUP RD		RGA LUST
SAN DIEGO	1009127760	STEWART CLEANERS	701 E STIVERS		EDR US Hist Cleaners
SAN DIEGO	S114680973	SAN DIEGO NCTS	100 STONE STREET		RGA LUST
SAN DIEGO	S112861013	ROLLINS	7949 STONE COURT, STE W	92126	HAZNET
SAN DIEGO	S114697976	SYCAMORE ESTATES, SITE A	0 STONEBRIDGE PKY		RGA LUST
SAN DIEGO	S114696397	STONERIDGE COUNTRY CLUB	17166 STONERIDGE CC LN		RGA LUST
SAN DIEGO	1009313259	NAVAL AMPHIBIOUS BASE, CORONADO	STRAND WAY, BLDG. 145		FINDS
SAN DIEGO	S113881616	SAN DIEGO WATER/SEWER REPLACEMENT PROJEC ON STRAND WAY	STRAND WAY AT ISLAND COURT		NPDES
SAN DIEGO	S114715147	US NAVY - STRAND HOUSING	STRAND HOUSING		RGA LUST
SAN DIEGO	S109046847		G STREET MALL IN SAN DIEGO HARBOR		CHMIRS

City	EDR ID	Site Name	Site Address	Zip	Database(s)
SAN DIEGO	S108402374		G STREET DOCK		CHMIRS
SAN DIEGO	1010691833	CONTINENTAL MARITIME INC.	32 ND STREET NAVAL BASE		FINDS
SAN DIEGO	2007306908		B STREET PIER		ERNS
SAN DIEGO	1007466543	CALIFORNIA COMMERCIAL ASPHALT CORPORATION	27 STREET		FINDS
SAN DIEGO	S109047707		G STREET HARBOR		CHMIRS
SAN DIEGO	S106399812		33 STREET AND BROADWAY		CHMIRS
SAN DIEGO	S109038433		32 ND STREET NAVEL BASE		CHMIRS
SAN DIEGO	2007325481		G STREET HARBOR		ERNS
SAN DIEGO	2000523156		G STREET MOLE AREA	0	ERNS
SAN DIEGO	2001583351		32 STREET NAVEL STATION		ERNS
SAN DIEGO	2007323533		B STREET		ERNS
SAN DIEGO	2012009190		G STREET PIER		ERNS
SAN DIEGO	S113473360		B STREET CRUISE SHIP TERMINAL		CHMIRS
SAN DIEGO	93337431		32 STREET AROUND PIER 2 AND 3		ERNS
SAN DIEGO	S108406591		B STREET PIER		CHMIRS
SAN DIEGO	2007311742		G STREET MOLE		ERNS
SAN DIEGO	98453847		G STREET PIER		ERNS
SAN DIEGO	2006815728		32D STREET		ERNS
SAN DIEGO	S105629868		B STREET PIER, SAN DIEGO		CHMIRS
SAN DIEGO	S111754051		32 STREET NAVAL BASE, ADMIRAL BAKER GOLF COURSE, OFF-OF FRIA		CHMIRS
SAN DIEGO	S109046519		G STREET MOLE EMBARCADERO		CHMIRS
SAN DIEGO	S104569639		G STREET PIER		CHMIRS
SAN DIEGO	2005622290		32 STREET NAVAL STATION		ERNS
SAN DIEGO	2010962461		32 STREET NAVAL STATION		ERNS
SAN DIEGO	2006811905		G STREET MALL		ERNS
SAN DIEGO	S103678201		B STREET PIER		CHMIRS
SAN DIEGO	S108403353		32 ND STREET NAVAL STATION		CHMIRS
SAN DIEGO	2002615790		G STREET PIER	0	ERNS
SAN DIEGO	98426750		G STREET SAN DIEGO BAY		ERNS
SAN DIEGO	2001582850		32 STREET		ERNS
SAN DIEGO	S114680879	SAN DIEGO GAS & ELEC STATION B	714 E STREET, WEST		ERNS
SAN DIEGO	S114692513	SMYK, WALTER	220 G STREET, WEST		ERNS
SAN DIEGO	S105664517		NO STREETS, OUT IN WINDING FOOTHILLS. MP 256.1		ERNS
SAN DIEGO	S114000625		5523 STRINGVIEW DRIVE		CHMIRS
SAN DIEGO	94353813		SUB BASE SAN DIEGO PIER-N(NORTHSIDE)		ERNS
SAN DIEGO	S105674653		SUB BASE MIKE PIER		CHMIRS
SAN DIEGO	99619410		SUB BASE AT HEAD OF PIER SIERRA OUT OF WATER		ERNS
SAN DIEGO	98443885		SUB BASE FUEL PIER SAN DIEGO BAY		ERNS
SAN DIEGO	96501969		SUB BASE SAN DIEGO		ERNS
SAN DIEGO	S105646119		SUB BASE SAN DIEGO N. PIER		ERNS
SAN DIEGO	S109045933		SUB BASE SAN DIEGO, SYLVESTER ROAD, BUILDING 215		CHMIRS
SAN DIEGO	S105674451		SUB BASE PIER 41 SAN DIEGO		CHMIRS
SAN DIEGO	S105668127		SUB BASE SAN DIEGO		CHMIRS
SAN DIEGO	2001582213		SUB BASE POINT LOMA		ERNS
SAN DIEGO	S105671574		SUB-BASE POINT LOMA, SOUTH SIDE NOVEMBER PIER		CHMIRS
SAN DIEGO	91221439		SUBBASE SAN DIEGO PIER M		ERNS

City	EDR ID	Site Name	Site Address	Zip	Database(s)
SAN DIEGO	2001579366		SUBBASE POINT LOMA		ERNS
SAN DIEGO	90170286		SUBMARINE FUEL BASE, SAN DIEGO BAY		ERNS
SAN DIEGO	90170285		SUBMARINE FUEL BASE/SAN DIEGO BAY		ERNS
SAN DIEGO	S103679995		SUBMARINE BASE		CHMIRS
SAN DIEGO	S106400491		SUBMARINE BASE POINT LOMA, USS COLUMBUS		CHMIRS
SAN DIEGO	99606458		SUBMARINE BASE PIER:N		ERNS
SAN DIEGO	S106399760		3016 SUBNCREAST DR.		CHMIRS
SAN DIEGO	S105653711		SUN ROADS MARINA AT SHELTER ISLAND		CHMIRS
SAN DIEGO	97406368		SUN ROAD MARINA DOCK: K		ERNS
SAN DIEGO	S111755895		SUN HARBOR MARINA		CHMIRS
SAN DIEGO	98436119		SUN ROADS MARINA SLIP L -34 SAN DIEGO		ERNS
SAN DIEGO	2009898526		SUN ROAD MARINA		ERNS
SAN DIEGO	2012027034		SUN HARBOR MARINA		ERNS
SAN DIEGO	2012012333		SUN HARBOR MARINA		ERNS
SAN DIEGO	2008898526		SUN ROAD MARINA		ERNS
SAN DIEGO	S105885904		SUN ROAD RESORT MARINA		CHMIRS
SAN DIEGO	2002621592		SUN ROAD RESORT MARINA		ERNS
SAN DIEGO	2007315764		SUN ROAD MARINA	0	ERNS
SAN DIEGO	S112828381		SUN HARBOR MARINA, 5000 N. HARBOR DRIVE		ERNS
SAN DIEGO	2007323525		SUN ROAD MARINA		CHMIRS
SAN DIEGO	S110979745		SUN ROAD - K DOCK		ERNS
SAN DIEGO	S112830805		SUN HARBOR MARINA, HARBOR ISLAND DRIVE		CHMIRS
SAN DIEGO	S114641249	LA CIMA CONSERVATION CAMP	15108 SUNRISE HY		CHMIRS
SAN DIEGO	S114665486	PACIFIC BELL-MT LAGUNA	370 SUNRISE HY VISTA		RGALUST
SAN DIEGO	S114657408	MT. LAGUNA RADAR STATION	SUNRISE HIGHWAY		RGALUST
SAN DIEGO	S112827873		SUNROAD MARINA, SLIP B2		CHMIRS
SAN DIEGO	2012009333		SUNROAD MARINA		ERNS
SAN DIEGO	2001555142		SUNROAD MARINA		ERNS
SAN DIEGO	2000540250		SUNROAD MARINA	0	ERNS
SAN DIEGO	S105644178		SUNROADS MARINA SAN DIEGO BAY		CHMIRS
SAN DIEGO	S105655958		SUNSET CLIFFS, PT LOMA		CHMIRS
SAN DIEGO	S114719249	VISTA SUNSET	800 SUNSET DR BLOCK		CHMIRS
SAN DIEGO	S106394102		SUNSET CLIFFS NATURAL PARK - CORNISH DR AT LADERA ST.		RGALUST
SAN DIEGO	S114572506	APPLIED ENERGY AT NAVSTA	3970 SURFACE NAVY B-3427		CHMIRS
SAN DIEGO	S114566068	32ND STREET GAS TURBINE	3970 SURFACE NAVY B-3427		RGALUST
SAN DIEGO	S114566069	32ND STREET GAS TURBINE	3970 SURFACE NAVY B-34		RGALUST
SAN DIEGO	1016425410	NBSD - WET SIDE - MOBILE DIVE & SALVAGE	3427 SURFACE NAVY BLVD.		FINDS
		UNIT 1			
SAN DIEGO	S106391138		SURROUNDING THE USS MCKEE NOVEMBER PIER, AT THE SUB BASE		CHMIRS
SAN DIEGO	1008989584	ELITE GARAGE	F SW / 7TH		EDR US Hist Auto Stat
SAN DIEGO	93326708		65 NM SW OF SAN CLEMENTE ISLAND		ERNS
SAN DIEGO	S106571482	SWC OTAY MESA CTR RD	SWC OTAY MESA CENTER RD	0	WDS
SAN DIEGO	2012004321		SWEET WATER CHANNEL		ERNS
SAN DIEGO	S114705346	TOSCO 76 #7963	481 SWEETWATER RD		RGALUST
SAN DIEGO	S114655596	MOBIL	3520 SWEETWATER SPRING		RGALUST
SAN DIEGO	1008990051	AUTO ELECTRIC	1831 SWEETWATER RD		EDR US Hist Auto Stat
SAN DIEGO	S114664603	OTAY WATER DISTRICT	2554 SWEETWATER SPRING		RGALUST

City	EDR ID	Site Name	Site Address	Zip	Database(s)
SAN DIEGO	S114602070	CIRCLE K STORE #7953	481 SWEETWATER RD		RGA LUST
SAN DIEGO	S114657426	MT. SAN MIGUEL HIGH SCHOOL	1800 SWEETWATER RD		RGA LUST
SAN DIEGO	S114697859	SWEETWATER PLAZA SHOPPING C	1615 SWEETWATER RD		RGA LUST
SAN DIEGO	1008990050	YOUNG S SERVICE STATION	2302 SWEETWATER RD		EDR US Hist Auto Stat
SAN DIEGO	S114674275	RANCHO MOBIL #18-ETT	3520 SWEETWATER SPRING		RGA LUST
SAN DIEGO	1008997766	JONES SERVICE STATION	2245 SWEETWATER RD		EDR US Hist Auto Stat
SAN DIEGO	S114628191	GOODYEAR TIRE	1705 SWEETWATER RD		RGA LUST
SAN DIEGO	S114578221	ASMAR ELECTRIC	2835 SWEETWATER RD		RGA LUST
SAN DIEGO	S103320896	MAY BE PARADISE OR JAMACHE LAN	SWEETWATER RESERVOIR		WMUDS/SWAT
SAN DIEGO	S114588342	BURNS & SONS TRUCKIN	2520 SWEETWATER SPRING		RGA LUST
SAN DIEGO	S114731607	PORT OF SAN DIEGO GENERAL SERVICES LVTO	632 SWITZER STREET 10TH AVE. MARINE TRM.		RGA LF
SAN DIEGO	S114697649	SUPERIOR READY MIX	1385 SYCAMORE AV		RGA LUST
SAN DIEGO	1016264711	GENERAL DYNAMICS CONVAIR DIV	SYCAMORE CANYON		FINDS
SAN DIEGO	S105648151		SYCAMORE LANDFILL ON MAST BLVD		CHMIRS
SAN DIEGO	S114723550	WYROC, INC.	1385 SYCAMORE AV		RGA LUST
SAN DIEGO	S114574272	ARCO #5254	625 SYCAMORE AV		RGA LUST
SAN DIEGO	S114597829	CHEVRON #95195	220 E SYCAMORE RD		RGA LUST
SAN DIEGO	S113004761	GEN DYNAMICS CORPORATE REAL ESTATE GROUP	SYCAMORE CANYON	92131	HAZNET
SAN DIEGO	S114705336	TOSCO 76 #6954	636 SYCAMORE AV		RGA LUST
SAN DIEGO	S105660707		SYCAMORE LANDFILL, 8514 MAST BLVD		CHMIRS
SAN DIEGO	S114587763	BUJE COMMUNITIES	1385 SYCAMORE AV		RGA LUST
SAN DIEGO	S114596917	CHEVRON #9-5195	220 E SYCAMORE RD		RGA LUST
SAN DIEGO	S114635115	INDUSTRIAL ASPHALT	1309 SYCAMORE AV		RGA LUST
SAN DIEGO	S114615120	ESCONDIDO READY MIX	1385 SYCAMORE AV		RGA LUST
SAN DIEGO	S114723547	WYROC INC	1385 E SYCAMORE AV		RGA LUST
SAN DIEGO	S114654257	MOBIL OIL	710 SYCAMORE AV		RGA LUST
SAN DIEGO	S114723552	WYROC	1385 SYCAMORE AV		RGA LUST
SAN DIEGO	1012303241	SUBBASE ANNES ALLEY HOUSING RENOVATION	146 S SYLVESTER		FINDS
SAN DIEGO	1010726820	POINT LOMA COMPLEX (SPAWAR-PLC)	SYLVESTER & HUMPHRIES		FINDS
SAN DIEGO	S110982684		BA SYSTEMS SHIPYARD - PIER ONE		CHMIRS
SAN DIEGO	2010960375		BA SYSTEMS SHIPYARD		ERNS
SAN DIEGO	S114001040		TALBOT ST. AND ARMADA TERRACE		CHMIRS
SAN DIEGO	2013056181		TALBOT ST AND ARMADA TERRACE		ERNS
SAN DIEGO	S114676473	RESIDENTIAL	4562 TALMADGE DR W		RGA LUST
SAN DIEGO	S114701120	TEXACO/TAMARACK 810	810 TAMARACK AV		RGA LUST
SAN DIEGO	S114700095	TEXACO REFINING & MARKETING	810 TAMARACK AV		RGA LUST
SAN DIEGO	S114623207	FORMER TEXACO SERVICE STA	810 TAMARACK AV		RGA LUST
SAN DIEGO	S114701122	TEXACO/TAMARACK 945	945 TAMARACK AV		RGA LUST
SAN DIEGO	S114600969	CHEVRON	970 TAMARACK AV		RGA LUST
SAN DIEGO	S114644639	LOCKETT RESIDENCE	391 TAMARACK AV		RGA LUST
SAN DIEGO	S109043895		TAMASHAW BLVD AT THE 94		CHMIRS
SAN DIEGO	S114715175	US NAVY	TANK 965 NAS NORTH ISLAND		RGA LUST
SAN DIEGO	96489787		TANK TRUCK/TRUCK OVERTURNED ON AN ON RAMP/HARBOR POLICE NOTI		ERNS
SAN DIEGO	S114659587	NAVAL STATION TANK #3201	TANK #3201 VESTA ST & WARD ROAD		RGA LUST
SAN DIEGO	S114658684	NAS NORTH ISLAND	TANK 965 NAS NORTH ISLAND		RGA LUST
SAN DIEGO	S110424417		TANK FARM - TANK 59, ROBERTS STREET AND SCOTT ROAD		CHMIRS



City	EDR ID	Site Name	Site Address	Zip	Database(s)
SAN DIEGO	S114659588	NAVAL STATION TANK #3201	TANK #3201 VESTA ST & WARD ROAD		RGA LUST
SAN DIEGO	S114647869	MARINE CORPS RECRUIT DEPOT	TANK 529 MARINE CORPS RECRUIT		RGA LUST
SAN DIEGO	S114698627	TANK 79	TANK 79 FLEET IND SUP CENTER		RGA LUST
SAN DIEGO	S114647867	MARINE CORPS RECRUIT DEPOT	TANK 529 MARINE CORPS RECRUIT DEPO		RGA LUST
SAN DIEGO	S114658566	NAS MIRAMAR	TANK 936 NAS MIRAMAR	92145	RGA LUST
SAN DIEGO	S108407124	MCAS MIRAMAR UST BASE PERMIT	TANK 936		SAN DIEGO CO. SAM
SAN DIEGO	S114649362	MCAS MIRAMAR	TANK 930 MCAS AIR STATION		RGA LUST
SAN DIEGO	S114649361	MCAS MIRAMAR	TANK 930 MC AIR STATION		RGA LUST
SAN DIEGO	S111759480		3228 TARAWRA RD		CHMIRS
SAN DIEGO	S110979497		7015 TARROLL RD		CHMIRS
SAN DIEGO	2010939987		7015 TARROLL RD		ERNS
SAN DIEGO	S114687693	SHELL SERVICE STATION	1340 TAVERN RD		RGA LUST
SAN DIEGO	S114701124	TEXACO/TAVERN RD	1140 TAVERN RD		RGA LUST
SAN DIEGO	S114607295	COUNTY OF SAN DIEGO-ALPINE	2914 TAVERN RD		RGA LUST
SAN DIEGO	S114570507	ALPINE GAS AND DIESEL	1145 TAVERN RD		RGA LUST
SAN DIEGO	S108404209		TAYLOR ST MPM 264.2 SAN DIEGO SUB DIV		CHMIRS
SAN DIEGO	S114603583	CITY OF VISTA	1165 E TAYLOR ST		RGA LUST
SAN DIEGO	S108406357		TAYLOR STREET, MP 264.2		CHMIRS
SAN DIEGO	1007739215	US NAVY PUBLIC WORKS CENTER	4635 TAYLOR ST		FINDS
SAN DIEGO	S114667168	PARK & RECREATION BLDG 10	4005 E TAYLOR ST		RGA LUST
SAN DIEGO	S106398575		TAYLOR ST. CROSSING		CHMIRS
SAN DIEGO	S114663529	OLD TOWN STATE PARK	5005 TAYLOR STREET		RGA LUST
SAN DIEGO	2003708059		TAYLOR ST.		ERNS
SAN DIEGO	2005632136		TAYLOR STREET		ERNS
SAN DIEGO	8712599		TELEDYNE RYAN AERONAUTICAL		ERNS
SAN DIEGO	8715824		TELEDYNE RYAN AERONAUTICAL		ERNS
SAN DIEGO	S114702642	THRIFTY #107	401 TELEGRAPH CANYON		RGA LUST
SAN DIEGO	S114575119	ARCO 6138	495 TELEGRAPH CANYON		RGA LUST
SAN DIEGO	S114699269	TELEGRAPH CANYON SHELL	501 TELEGRAPH CANYON		RGA LUST
SAN DIEGO	S114575555	ARCO PRODUCTS	495 TELEGRAPH CANYON		RGA LUST
SAN DIEGO	S114655626	MOBIL	404 TELEGRAPH CANYON		RGA LUST
SAN DIEGO	S114688144	SHELL SERVICE STATION	501 TELEGRAPH CANYON		RGA LUST
SAN DIEGO	S105657186		TENTH AVE TERMINAL BERTH 2		CHMIRS
SAN DIEGO	S113473092		TERMINAL ONE AT SAN DIEGO AIRPORT		CHMIRS
SAN DIEGO	S111759011		802 TERMINAL STREET, 10TH AVE MARINE TERMINAL		CHMIRS
SAN DIEGO	2000669243		TERMINAL BERTH 1		ERNS
SAN DIEGO	S112827051		TERMINAL 10, BERTH 7, SAN DIEGO HARBOR		CHMIRS
SAN DIEGO	S114635912	ITT PROPERTY (PORT DISTRICT	3040 TERMINAL AV		RGA LUST
SAN DIEGO	S114635908	ITT CORPORATION	3040 TERMINAL AV		RGA LUST
SAN DIEGO	S100178528	SOUTH MARINA PARK TO 24TH ST	TERMINAL		Notify 65
SAN DIEGO	S109041157		9393 TERRY MESA ROAD		CHMIRS
SAN DIEGO	S105660092		TEXACO FUEL DOCK, WEST END - HARBOR ISLAND		CHMIRS
SAN DIEGO	S114730403	MISSION VALLEY DISPOSAL AREA	TEXAS ST./ HWY 8		RGA LF
SAN DIEGO	1008998776	PAUL S?STREET AUTO TOWING 4616 TEXAS ST	TEXAS ST		EDR US Hist Auto Stat
SAN DIEGO	1014676434	MISSION VALLEY DISPOSAL AREA	TEXAS ST./ HWY 8		FINDS
SAN DIEGO	S105652952		TEXICO FUEL DOCK AT HARBOR ISLAND.		CHMIRS
SAN DIEGO	S105675390		THE SOUTH CARLSBAD STATE BEACH CAMPGROUND		CHMIRS

City	EDR ID	Site Name	Site Address	Zip	Database(s)
SAN DIEGO	S105656800		THE SOUTH OUTBOARD SIDE OF PIER 180		CHMIRS
SAN DIEGO	2010943668		AT THE FUEL TERMINAL		ERNS
SAN DIEGO	2006787441		THE SAN DIEGO HARBOR		ERNS
SAN DIEGO	2006785550		BY THE RACK SUMP		ERNS
SAN DIEGO	S110424436		THE MARINA ACROSS FROM SHERETON BAY TOWERS.		CHMIRS
SAN DIEGO	2008861138		THE ENTRANCE OF COMMERCIAL BASIN		ERNS
SAN DIEGO	2009912813		ON THE 1000 DOCK		ERNS
SAN DIEGO	2008912813		ON THE 1000 DOCK		ERNS
SAN DIEGO	S106394990		ON THE WESTERN SIDE OF MERRIMACK ST. AT THE JUNCTION OF FOND		CHMIRS
SAN DIEGO	2007300823		THE SAN DIEGO HARBOR		ERNS
SAN DIEGO	8864725		AT THE SAME ADDRESS REAR OF BUILDING		ERNS
SAN DIEGO	S106394115		IN THE SAN DIEGO NAVAL STATION, BETWEEN PIERS 7 AND 8.		CHMIRS
SAN DIEGO	S106395167		AT THE END OF THE FUEL DOCK, 2435 SHELTER ISLAND DR.		CHMIRS
SAN DIEGO	S110424434		THE ENTRANCE OF THE COMMERCIAL BASIN		CHMIRS
SAN DIEGO	S107453855		THE POINT CORONADO CAVES		ERNS
SAN DIEGO	2013047157		IN THE MARINA, SLIP C3 1380 HARBOR ISLAND DR.		CHMIRS
SAN DIEGO	S109047252		AT THE SHELTER ISLAND CUSTOMS DOCK, BETWEEN HARBOR ISLAND AN		CHMIRS
SAN DIEGO	S109047410		THE HYATT MISSION BAY		CHMIRS
SAN DIEGO	S110981301		THE HARBOR CLUB, MARINA DISTRICT, 100 HARBOR DRIVE, WEST TOW		CHMIRS
SAN DIEGO	2002605516		IN THE VICINITY OF CONTINENTAL	0	ERNS
SAN DIEGO	2007303069		THE SAN DIEGO HARBOR		ERNS
SAN DIEGO	S105654458		THE POSD WHARF, SOUTH WEST MARINE SHIPYARD		CHMIRS
SAN DIEGO	S106398613		IN THE VICINITY OF BALLAST POINT		CHMIRS
SAN DIEGO	S114680933	SAN DIEGO HOSPICE	4311 THIRD STREET, NORTH		RGALUST
SAN DIEGO	99631617		THIS OCCURRED SEVERAL MILES OFFSHORE		ERNS
SAN DIEGO	S109040983		875 THOMAS AVENUE AT LAMONT STREET		CHMIRS
SAN DIEGO	S108404016		THORN AT DIKE ST.		CHMIRS
SAN DIEGO	S113103845	INO-SPEC	11840 THORNWINT STE 112	92127	HAZNET
SAN DIEGO	S111291030	ARROYOS DEL MAR	THREE CANYONS COURT		NPDES
SAN DIEGO	S109048089		THROUGHOUT THE FIRE STORM AREA OF SAN DIEGO COUNTY TIC AVE.		CHMIRS
SAN DIEGO	2000673080		1465 TIDELANDS AV		ERNS
SAN DIEGO	S114721887	WHITAKER INVESTMENT CORP	1440 TIDELANDS AV		RGALUST
SAN DIEGO	S114567704	A&E INDUSTRIES	1400 TIDELANDS AV		RGALUST
SAN DIEGO	S114691981	SITHE ENERGIES	TIDELANDS AVE		ERNS
SAN DIEGO	2006792367		1440 TIDELANDS AV		RGALUST
SAN DIEGO	S114567702	A&E INDUSTRIES/PORT OF S.D.	2745 TIDELANDS AV		RGALUST
SAN DIEGO	S114585233	BNSF CAR TRANSFER LOT	1420 TIDELANDS AV		RGALUST
SAN DIEGO	S114670899	PORT DISTRICT/NELCO	3040 TIDELANDS AV		RGALUST
SAN DIEGO	S114636759	JAMAC/DIXIELINE LUMBER (POR	TIDELANDS & 19TH		RGALUST
SAN DIEGO	S114658755	NASSCO	TIDELANDS PARK NEAR CORONADO BAY BRIDGE		ERNS
SAN DIEGO	93348832		1640 TIDELANDS AV		RGALUST
SAN DIEGO	S114604713	COLE INDUSTRIES	1902 TIDELANDS AV		RGALUST
SAN DIEGO	S114656291	MONSON TRUCK CO.	2300 TIDELANDS AV		RGALUST
SAN DIEGO	S114668295	PEPPER OIL COMPANY			RGALUST

City	EDR ID	Site Name	Site Address	Zip	Database(s)
SAN DIEGO	S114692621	SO CAL TRUCK STOP	2250 TIDELANDS AV		RGA LUST
SAN DIEGO	S114721318	WESTERN LUMBER CO	2745 TIDELANDS AV		RGA LUST
SAN DIEGO	S114600043	CHEVRON	10585 TIERRA SANTA BLVD		RGA LUST
SAN DIEGO	2010950020		TIERRA SANTA		ERNS
SAN DIEGO	S114703855	TIERRASANTA MOBIL	10821 TIERRA SANTA BLVD		RGA LUST
SAN DIEGO	S114674204	RANCHO DEL REY - PHASE I	TIERRA DEL REY		RGA LUST
SAN DIEGO	S112840985	SAN DIEGO CITY SCHOOLS	TIERRASANTA ELEMENTARY	92124	HAZNET
SAN DIEGO	S114703853	TIERRASANTA CLEANERS	10601 N TIERRASANTA BL		RGA LUST
SAN DIEGO	S110980443		TUJUANA MEXICO AT THE INTERNATIONAL BOUNDARY		CHMIRS
SAN DIEGO	S105882237		TUJUANA RIVER AND INTERNATIONAL BOUNDARY		CHMIRS
SAN DIEGO	S105882107		TUJUANA RIVER AND INTERNATIONAL BOUNDARY		CHMIRS
SAN DIEGO	S116362426		TUJUANA RIVER AT THE US MEXICO BORDER		CHMIRS
SAN DIEGO	8873787		TUJUANA ST. @ LOUISIANA		ERNS
SAN DIEGO	S111755997		TUJUANA RIVER		CHMIRS
SAN DIEGO	S110424451		TUJUANA RIVER AT INTERNATIONAL BOUNDARY, CILA PUMP STATION		CHMIRS
SAN DIEGO	S113092484	PAYLESS DRUG STORE	10631 TIRERRASANTA BLVD	92124	HAZNET
SAN DIEGO	96473823		I-15 TO NORTHBOUND 5 CONNECTOR		ERNS
SAN DIEGO	S109044612		EB8 TO NB15 CONNECTOR.		CHMIRS
SAN DIEGO	S106105551	SR 125 TOLL ROAD	125 TOLL ROAD	0	WDS, NPDES, ENF
SAN DIEGO	1010726116	FLEET COMBAT TRAINING CENTER - FCTC-PAC	53690 TOMAHAWK DRIVE		FINDS
SAN DIEGO	S114670622	POINT LOMA NAVAL COMPLEX (PLNC) FLEET COMBAT TRAINING CENTER	53690 TOMAHAWK DRIVE		RGA LUST
SAN DIEGO	S114620937	FLEET COMBAT TRAINING CENTER PACIFIC (FCTCPAC) - BASEWIDE IS	53690 TOMAHAWK DRIVE		RGA LUST
SAN DIEGO	S114680862	SAN DIEGO FCTCPAC	53690 TOMAHAWK DRIVE		RGA LUST
SAN DIEGO	S109037005		1950 TOPAZ WAY		CHMIRS
SAN DIEGO	S114669457	PHILLIP NAUGLER	407 TOPEKA ST		RGA LUST
SAN DIEGO	1009127828	C & B LAUNDERETTE & CLEANERS	2360 EL TOPO DR		EDR US Hist Cleaners
SAN DIEGO	S114566296	6051 EL TORDO	6051 EL TORDO		RGA LUST
SAN DIEGO	S114612446	DUTTON TRUST	6051 EL TORDO		RGA LUST
SAN DIEGO	S101613496	LA JOLLA DUMP	TORREY PINES RD AND HWY1, N. SO		WMUDS/SWAT
SAN DIEGO	S114582036	BEHRING DIAGNOSTICS	10933 N TORREY PINES RD		RGA LUST
SAN DIEGO	S109035927		12634 TORREY BLUFFS DRIVE		CHMIRS
SAN DIEGO	S114680407	SALK INSTITUTE	10010 N TORREY PINES RD		RGA LUST
SAN DIEGO	1008996885	ATLAS TOW SERVICE OF LA JOLLA	1002 TORREY PINES RD		EDR US Hist Auto Stat
SAN DIEGO	S106105390	NORTH TORREY PINES ROAD BRIDGE	NORTH TORREY PINES ROAD BRIDGE	0	WDS
SAN DIEGO	S105666661		9300 NORTH TORREY PINES RD. BUILDING # 39		CHMIRS
SAN DIEGO	S114684003	SCRIPPS RESEARCH INSTITUTE	10466 N TORREY PINES RD		RGA LUST
SAN DIEGO	1009130007	MOORE INDUSTRIES INC	1411 TORREY PINES SCENIC DR		EDR US Hist Cleaners
SAN DIEGO	S114589694	CALBIOCHEM	10933 N TORREY PINES RD		RGA LUST
SAN DIEGO	S114596478	CHEVRON #9-3321	2204 TORREY PINES RD		RGA LUST
SAN DIEGO	S105648941		TORREY PINES STATE BEACH @ NORTH BEACH		CHMIRS
SAN DIEGO	S114582037	BEHRING DIAGNOSTICS	10933 TORREY PINES ROAD, NORTH		RGA LUST
SAN DIEGO	1016433125	AMBRX, INC.	10975 NORTH TORREY PINES RD		FINDS
SAN DIEGO	S105669222		10.000 NORTH TORREY PINES RD		CHMIRS
SAN DIEGO	1008997640	CLARK MERVYN C	1076 TOSECRANS		EDR US Hist Auto Stat

City	EDR ID	Site Name	Site Address	Zip	Database(s)
SAN DIEGO	S114733566	TOURMALINE BEACH BURNSITE	TOURMALINE ST		RGA LF
SAN DIEGO	1006829584	TOURMALINE BEACH BURNSITE	TOURMALINE ST		FINDS
SAN DIEGO	1016092806	ILLUMINA INC	9885 TOWER CENTRE DRIVE		FINDS
SAN DIEGO	1007739242	US NAVY PUBLIC WORKS CENTER	TRAINING CTR PWC HW OPS		FINDS
SAN DIEGO	99651394		TRANSITING SAN DIEGO HARBOR		ERNS
SAN DIEGO	S114608849	D&L AUTO REPAIR	1302 S TREMONT ST		RGA LUST
SAN DIEGO	S114666487	PACIFIC VAN LINES	1414 S TREMONT ST		RGA LUST
SAN DIEGO	S109043980		TROLLY STATION, THE CONVENTION CENTER TROLLY STATION		CHMIRS
SAN DIEGO	S114706790	TRICK ENTERPRISES, INC.	8807 TROY ST		RGA LUST
SAN DIEGO	S114651614	MINI-STORAGE FACILITY	8823 TROY ST		CHMIRS
SAN DIEGO	S108404773		TRULLE VISTA MARINA, SAN DIEGO HARBOR		CHMIRS
SAN DIEGO	S110424484		TULA VISTA MARINA		CHMIRS
SAN DIEGO	2008876402		TULA VISTA MARINA		ERNS
SAN DIEGO	S114671501	PREMIXED CONCRETE CO.	550 N TULIP ST		RGA LUST
SAN DIEGO	S114671432	PRE-MIXED CONCRETE	550 N TULIP ST		RGA LUST
SAN DIEGO	S114627523	GOAL LINE L P	555 N TULIP ST		RGA LUST
SAN DIEGO	S114707336	TULIP STREET PROPERTY	440 N TULIP ST		RGA LUST
SAN DIEGO	S114615128	ESCONDIDO SAND & GRAVEL	440 TULIP ST		RGA LUST
SAN DIEGO	S114611217	DIXIELINE LUMBER COMPANY	561 N TULIP ST		RGA LUST
SAN DIEGO	S114693252	SOUTH COAST ASPHALT	500 N TULIP ST		RGA LUST
SAN DIEGO	S114627526	GOAL LINE LP	555 N TULIP ST		RGA LUST
SAN DIEGO	S112879900	CARTER HILL HOA	2460 TULIPINE WAY	92111	HAZNET
SAN DIEGO	S114637505	JIM RENNER EQUIPMENT	8680 TUMBLEWEED TR		RGA LUST
SAN DIEGO	91217008		TUNA CLIPPER MARINE		ERNS
SAN DIEGO	1008997594	OELFOSSE RACING CARS	986 TUROUOISE LN		EDR US Hist Auto Stat
SAN DIEGO	1008998648	JIM S RICHFIELD SERVICE	985 TUROUOISE LN		EDR US Hist Auto Stat
SAN DIEGO	S114699132	TEDFORD AUTO	865 TURQUOISE ST		RGA LUST
SAN DIEGO	1009128440	ECON O-WASH BRO?ST	TURQUOISE ST		EDR US Hist Cleaners
SAN DIEGO	1009129714	DENCO SERVICE	43541 TWAIN AVE		EDR US Hist Cleaners
SAN DIEGO	1016188701	SAN DIEGO CITY POLICE SOUTHERN GARAGE	1120 TWENTY SEVENTH ST		FINDS
SAN DIEGO	S114568201	ABE'S TOWING	2020 N TWIN OAKS VALLE		RGA LUST
SAN DIEGO	S1147056659	TOSCO/CIRCLE K #2971	14147 TWIN PEAKS RD		RGA LUST
SAN DIEGO	S114705281	TOSCO 76 #2971	14147 TWIN PEAKS RD		RGA LUST
SAN DIEGO	S114651118	MIDWAY CONTAINER	664 N TWIN OAKS VALLE		RGA LUST
SAN DIEGO	S114601745	CIRCLE K #2971	14147 TWIN PEAKS RD		RGA LUST
SAN DIEGO	S114671282	POWAY UNIFIED SCHOOL DIST	13626 TWIN PEAKS RD		RGA LUST
SAN DIEGO	S106800726	E TWN OAKS VLY RD & N MISSION	E TWN OAKS VLY RD & N MISSION	0	WDS
SAN DIEGO	1008996874	JULIAN PETROLEUM CO	524611 TYE RD		EDR US Hist Auto Stat
SAN DIEGO	S114692746	SOIL ORGANIC SOLUTIONS	3235 TYLER ST		RGA LUST
SAN DIEGO	S105882603		2985 UCLID AVE		CHMIRS
SAN DIEGO	S113999113		UCSD HOSPITAL: 225 DICKENSON ST		CHMIRS
SAN DIEGO	9712038328		UCSD RECEIVING		HMIRS
SAN DIEGO	9712038327		UCSD RECEIVING		HMIRS
SAN DIEGO	1008997886	HASTINGS ROBT W	3040 ULRIE		EDR US Hist Auto Stat
SAN DIEGO	2000669856		UND 805 SOUTH OF MIRMAR ROAD		ERNS
SAN DIEGO	S108401281		UNDER BRIDGE 57-106, STATE RT 15 BETWEEN POWAY RD SCRIPPS MP		CHMIRS

City	EDR ID	Site Name	Site Address	Zip	Database(s)
SAN DIEGO	8716429		UNDER CORONADO BRIDGE		ERNS
SAN DIEGO	S106395812		UNDER BUILDING 7490, MIRAMAR BASE	92145	CHMIRS
SAN DIEGO	98457041		UNDISCLOSED SITE IN DESERT / FORMER BUSINESS SITE OF RP COMP		ERNS
SAN DIEGO	1008999687	TONGA~762385~UNION STATION	762385 UNION STATION "GASOLINE STATIONS" BYRON		EDR US Hist Auto Stat
SAN DIEGO	1008998028	WAGNER ELECTRIC SERVICE STATION (WESTERN AUTO ELEC	9167178 UNION ? COR E ?		EDR US Hist Auto Stat
SAN DIEGO	1008999984	TONGA	76 UNION STATION 2388 SHELTER ISLAND DR		EDR US Hist Auto Stat
SAN DIEGO	1009127024	SWIATKIEWICZ IGNATIUS	1865 UNION ST		EDR US Hist Cleaners
SAN DIEGO	1008999796	TONGA	76 UNION STATION 2395 SHELTER ISLAND DR		EDR US Hist Auto Stat
SAN DIEGO	99642284		UNIT 25472 FPOAP 966016506 NASNI		ERNS
SAN DIEGO	S106394770		UNITED STATES MARINE CORPS, MIRAMAR P.O. BOX 452013, STORM D		CHMIRS
SAN DIEGO	S106394769		UNITED STATES MARINE CORPS, MIRAMAR P.O. BOX 452013, STORM D	92145	CHMIRS
SAN DIEGO	2001584179		UNITED STATES NAVAL STATION		ERNS
SAN DIEGO	S114709112	UNION #6995	8011 UNIVERSITY AV		RGA LUST
SAN DIEGO	S114651270	MIKES MINI MARKET (SOUTHLAN	6990 UNIVERSITY AV		RGA LUST
SAN DIEGO	S114720859	WEST BOUND UNIV AVE I-15 OFF RAMP	0 UNIVERSITY AVE		RGA LUST
SAN DIEGO	1009127560	ORIGINAL FRENCH LAUNDRY CO	10423191 UNIVERSITY AVE		EDR US Hist Cleaners
SAN DIEGO	1008999398	GUARANTY CHEVROLET CO	41442178 UNIVERSITY AVE		EDR US Hist Auto Stat
SAN DIEGO	1008997479	WALTERS ERNIE INC	1444 UNIVERSITY CENTER LN		EDR US Hist Auto Stat
SAN DIEGO	1009128628	MASTER CLEANERS THE	24091204 UNIVERSITY AVE		EDR US Hist Cleaners
SAN DIEGO	1008998070	ROELFI SERVICE	8750 UNIVERSITY AVE		EDR US Hist Auto Stat
SAN DIEGO	1008998682	THEREN S BOB SERVICE	4192 UNIVERSITY AVE / 42D		EDR US Hist Auto Stat
SAN DIEGO	1009128122	MC NEAL CLEANERS	60668 UNIVERSITY AV		EDR US Hist Cleaners
SAN DIEGO	S114590470	CAL TRANS 40TH ST & UNIV. AVE	UNIVERSITY AV		RGA LUST
SAN DIEGO	S114683605	SCHAEFER AMBULANCE S	7257 UNIVERSITY AV		RGA LUST
SAN DIEGO	S114649457	MCCLELLAN BUICK PONTIAC	7675 UNIVERSITY AV		RGA LUST
SAN DIEGO	S114596165	CHEVRON #9-2235	8200 UNIVERSITY AV		RGA LUST
SAN DIEGO	S114680992	SAN DIEGO PIPE AND SUPPLY	0 UNIVERSITY AVE		RGA LUST
SAN DIEGO	S114690700	SHOPPING CENTER #119	7006 UNIVERSITY AV		RGA LUST
SAN DIEGO	1009216064	ORIGINAL FRENCH LAUNDRY CO	10429601 UNIVERSITY AVE		EDR US Hist Cleaners
SAN DIEGO	1008995573	CARLTON WE	23391/2 UNIVERSITY AV		EDR US Hist Auto Stat
SAN DIEGO	1008997917	STAN S AUTOMOTIVE MISS?AV	UNIVERSITY AV		EDR US Hist Auto Stat
SAN DIEGO	1009130113	WILSON U-WASH LAUNDRY ONE DAY BUNDLE SERVICE	35424-3284 UNIVERSITY AV SAN DIEGO		EDR US Hist Cleaners
SAN DIEGO	S114567913	AAA AUTO REPAIR & TRANSMISS	7025 UNIVERSITY AV		RGA LUST
SAN DIEGO	S114720858	WEST BOUND UNIV AVE I-15 OFF RAMP	UNIVERSITY AVE		RGA LUST
SAN DIEGO	S114590471	CAL TRANS 40TH ST & UNIV. AV	UNIVERSITY AV		RGA LUST
SAN DIEGO	1008997444	FIRESTONE STORES	31712112 UNIVERSITY AVE		EDR US Hist Auto Stat
SAN DIEGO	1009127704	LEWIS & WELSH	35251191 UNIVERSITY AVE		EDR US Hist Cleaners
SAN DIEGO	S1145691133	AHMAD SHABAN	6990 UNIVERSITY AV		RGA LUST
SAN DIEGO	S114649462	MCCLELLAN BUICK	7675 UNIVERSITY AV		RGA LUST
SAN DIEGO	S114603905	CLASSIC CAR WASH	0 UNIVERSITY AVE		RGA LUST
SAN DIEGO	S114702604	THRIFTY #065 (CIRCLE K #793	7594 UNIVERSITY AV		RGA LUST
SAN DIEGO	1008997634	KIRKMAN JOHN HEATING OILS	45609221 UNIVERSITY AVE		EDR US Hist Auto Stat

City	EDR ID	Site Name	Site Address	Zip	Database(s)
SAN DIEGO	S114606955	CORVETTE SPECIALTY INC	7950 UNIVERSITY AV		RGA LUST
SAN DIEGO	S114718943	VILLA DE FANTA HMOOWNER ASSO	7940 UNIVERSITY AV		RGA LUST
SAN DIEGO	S114622741	FORMER MOBIL GAS STATION	7961 UNIVERSITY AV		RGA LUST
SAN DIEGO	1008997730	GINOS CHEVRON SERVICE STATION	43 SO UNIVERSITY AV		EDR US Hist Auto Stat
SAN DIEGO	1008998889	APOLLO OIL CO	48 UNIVERSITY AV		EDR US Hist Auto Stat
SAN DIEGO	1008998611	GREER S STREET UNION ~3940~UNIVERSITY AV	3940 UNIVERSITY AV "GASOLINE STATIONS"		EDR US Hist Auto Stat
SAN DIEGO	1009127586	RITZ CLEANERS & DYERS	17054070 UNIVERSITY AVE		EDR US Hist Cleaners
SAN DIEGO	1009127312	LEWIS & WELCH	35255779 UNIVERSITY AVE		EDR US Hist Cleaners
SAN DIEGO	S114612931	EAGLE TIRE & BRAKE SERVICE	8203 UNIVERSITY AV		RGA LUST
SAN DIEGO	S114658988	NATIONAL UNIVERSITY	2022 UNIVERSITY DR		RGA LUST
SAN DIEGO	1009128774	BUDDIE S CLEANERS	42 S UNIVERSITY AV		EDR US Hist Cleaners
SAN DIEGO	1008996249	BOB & JOE S AUTO REPAIR	44709 UNIVERSITY AV		EDR US Hist Auto Stat
SAN DIEGO	S114703626	THRIFTY SERVICE STATION #15	7974 UNIVERSITY AVE		RGA LUST
SAN DIEGO	S114631699	HELIX HIGH SCHOOL	7323 UNIVERSITY AV		RGA LUST
SAN DIEGO	1008998133	NEUNER BROS	12766129 UNIVERSITY AVE		EDR US Hist Auto Stat
SAN DIEGO	1008997477	UNIVERSITY MOTORS	12763141 UNIVERSITY AVE		EDR US Hist Auto Stat
SAN DIEGO	1008997683	WAGNER S MOTOR SERVICE	16215 UNIVERSITY AV		EDR US Hist Auto Stat
SAN DIEGO	1008996715	PASCAL DILDAY INC	14448-1103 UNIVERSITY AVE		EDR US Hist Auto Stat
SAN DIEGO	96475015		UNK		ERNS
SAN DIEGO	98436562		UNKNOWN / UNKNOWN SHEEN SIGHTING		ERNS
SAN DIEGO	98447316		UNKNOWN / UNKNOWN SHEEN SIGHTING		ERNS
SAN DIEGO	1011979681	MONTGOMERY FIELD	UNKNOWN		FINDS
SAN DIEGO	2010931034		UNKNOWN SHEEN INCIDENT PIER 8		ERNS
SAN DIEGO	2013041700		UNKNOWN SHEEN INCIDENT 2205 E. BELT ST. PIER 4		ERNS
SAN DIEGO	2010932796		UNKNOWN SHEEN INCIDENT 3341 SEN ROAD		ERNS
SAN DIEGO	2013038731		UNKNOWN SHEEN INCIDENT 5000 NORTH HARBOR DR AMERICA'S CUP HA		ERNS
SAN DIEGO	94373706		UNKNOWN		ERNS
SAN DIEGO	2013043558		UNKNOWN SHEEN INCIDENT / H&M LANDING		ERNS
SAN DIEGO	2013049515		UNKNOWN SHEEN INCIDENT 32ND STREET NAVEL BASE MVV USS GREEN		ERNS
SAN DIEGO	S109048069		UNKNOWN SHEEN INCIDENT - AMERICAS CUP HARBOR		CHMIRS
SAN DIEGO	S114000342		UNKNOWN TRUCK STOP IN THE SAN DIEGO AREA		CHMIRS
SAN DIEGO	1014676037	QUALCOMM BUILDING N	UNKNOWN		FINDS
SAN DIEGO	1011980026	BROWN FIELD MUNI	UNKNOWN		FINDS
SAN DIEGO	2013050812		UNKNOWN FACILITY.		ERNS
SAN DIEGO	2013047962		UNKNOWN SHEEN INCIDENT 1380 HARBOR ISLAND DR.		ERNS
SAN DIEGO	1014675419	KGTV-10 PARKING LOT	UNKNOWN		FINDS
SAN DIEGO	S108404536		UNKNOWN		CHMIRS
SAN DIEGO	2013047489		UNKNOWN SHEEN INCIDENT 2040 HARBOR ISLAND DR		ERNS
SAN DIEGO	2013048326		UNKNOWN SHEEN INCIDENT / H DOCK ON KONA DOCK KONA KAI MARINA		ERNS
SAN DIEGO	2013051658		UNKNOWN SHEEN INCIDENT		ERNS
SAN DIEGO	2013057143		UNKNOWN SHEEN INCIDENT SHELTER ISLAND CHANNEL		ERNS
SAN DIEGO	1014676998	TORREY PINES	UNKNOWN		FINDS
SAN DIEGO	2013058835		UNKNOWN SHEEN INCIDENT 1011 ANCHORAGE LANE IN THE MAIN FAIRW		ERNS

City	EDR ID	Site Name	Site Address	Zip	Database(s)
SAN DIEGO	2013042803		UNKNOWN SHEEN INCIDENT - FROM F3 THROUGH F78 1011 ANCHORAGE		ERNS
SAN DIEGO	2010930588		UNKNOWN SHEEN INCIDENT 2323 SHELTER ISLAND DRIVE		ERNS
SAN DIEGO	2013049398		UNKNOWN SHEEN INCIDENT SEAPORT VILLAGE END OF PACIFIC COAST		ERNS
SAN DIEGO	1014676782	SAN DIEGO POLICE HEADQUARTERS	UNKNOWN		FINDS
SAN DIEGO	2013036501		UNKNOWN SHEEN INCIDENT 2131 SHELTER ISLAND DRIVE		ERNS
SAN DIEGO	2013050881		UNKNOWN SHEEN INCIDENT SAN DIEGO HARBOR / NAVAL BASE SAN DIEGO		ERNS
SAN DIEGO	2013042519		UNKNOWN SHEEN INCIDENT 1441 QUIJERA RD E DOCK		ERNS
SAN DIEGO	S113999879		UNKNOWN SHEEN - MISSION BAY		CHMIRS
SAN DIEGO	S110980380		UNKNOWN SHEEN INCIDENT EMBARCADERO IN SAN DIEGO BAY		CHMIRS
SAN DIEGO	2013057063		UNKNOWN SHEEN INCIDENT USS GARY SAN DIEGO NAVAL BASE		ERNS
SAN DIEGO	1011985800	SAN DIEGO INTL-LINDBERG	UNKNOWN		FINDS
SAN DIEGO	2013047637		UNKNOWN SHEEN INCIDENT / MARRIOTT MARINA DOCK 1		ERNS
SAN DIEGO	1014674099	U S NAVAL HOSPITAL SAN DIEGO	UNKNOWN		FINDS
SAN DIEGO	2013041311		UNKNOWN SHEEN INCIDENT SAN DIEGO BAY H&M LANDING		ERNS
SAN DIEGO	1011908029	UNKNOWN	UNKNOWN		FINDS
SAN DIEGO	2013057225		UNKNOWN SHEEN INCIDENT NAVAL STATION 32ND ST PIER 9		ERNS
SAN DIEGO	2013053624		UNKNOWN SHEEN INCIDENT USS GARY SAN DIEGO NAVAL BASE		ERNS
SAN DIEGO	2010932239		UNKNOWN SHEEN INCIDENT- 300 AND 600 DOCK OF MARINA 2071 SHEL		ERNS
SAN DIEGO	S109045159		UNKNOWN SHEEN INCIDENT IN WSW POINT LOMA, SAN DIEGO- 32 38'		CHMIRS
SAN DIEGO	2013049042		UNKNOWN SHEEN INCIDENT- MISSION BAY		ERNS
SAN DIEGO	2013045984		UNKNOWN SHEEN INCIDENT NAVAL BASE SAN DIEGO BETWEEN PIER 9 A		ERNS
SAN DIEGO	2013034736		UNKNOWN SHEEN INCIDENT TALBOT STREET AND ANCHORAGE STREE		ERNS
SAN DIEGO	2013040442		UNKNOWN SHEEN INCIDENT FISHERMANS LANDING		ERNS
SAN DIEGO	2010946734		UNKNOWN SHEEN INCIDENT EMBARCADERO IN SAN DIEGO BAY		ERNS
SAN DIEGO	2013055050		UNKNOWN SHEEN INCIDENT - SLIP D 177 1500 QUIJERA WAY		ERNS
SAN DIEGO	2013052185		UNKNOWN SHEEN INCIDENT 1441 QUIVIRA ROAD MISSION BAY AREA		ERNS
SAN DIEGO	2013040068		D1 UNKNOWN SHEEN INCIDENT USS PRINCETON CG-59 FPO AP 96675-1179		ERNS
SAN DIEGO	2013049766		UNKNOWN SHEEN INCIDENT - KONA MARINA 1551 SHELTER ISLAND DR		ERNS
SAN DIEGO	2010934992		UNKNOWN SHEEN INCIDENT 2435 SHELTER ISLAND DRIVE		ERNS
SAN DIEGO	1014679149	CHILDRENS HOSPITAL AND HEALTH CENTER	UNKNOWN		FINDS
SAN DIEGO	1011985975	NORTH ISLAND NAS /HALSE	UNKNOWN		FINDS
SAN DIEGO	2013037076		UNKNOWN SHEEN INCIDENT USS LAKE CHAMPLAIN PIER 8		ERNS
SAN DIEGO	2013056368		UNKNOWN SHEEN PIER 4 NAVAL BASE SAN DIEGO		ERNS
SAN DIEGO	2013056164		UNKNOWN SHEEN INCIDENT SAN DIEGO HARBOR NAVAL BASE SAN DIEGO		ERNS
SAN DIEGO	1014674979	MERCY HOSPITAL & MEDICAL CENTER	UNKNOWN		FINDS
SAN DIEGO	2013055628		UNKNOWN SHEEN INCIDENT TRANSIENT SLIP 1401 SHELTER ISLAND DR		ERNS

City	EDR ID	Site Name	Site Address	Zip	Database(s)
SAN DIEGO	S110424517		UNKNOWN SHEEN INCIDENT, 550 MARINA PARKWAY, G DOCK, 6-15 SLI		CHMIRS
SAN DIEGO	S111757706		UNKNOWN SHEEN INCIDENT AT 1380 HARBOR ISLAND DR.		CHMIRS
SAN DIEGO	S105648219		UNKNOWN SOURCE OR CAUSE		CHMIRS
SAN DIEGO	1011980030	MIRAMAR MCAS/MITSCHER F	UNKNOWN		FINDS
SAN DIEGO	2013040548		UNKNOWN SHEEN INCIDENT B STREET CRUISE SHIP TERMINAL		ERNS
SAN DIEGO	2013045947		UNKNOWN SHEEN INCIDENT KONA KAI MARINA KONA KAI MARINA		ERNS
SAN DIEGO	20109333506		UNKNOWN SHEEN INCIDENT PEPPER PARK BOAT LAUNCH TIDELANDS ROA		ERNS
SAN DIEGO	2013048018		UNKNOWN SHEEN INCIDENT 1441 QUIVIERA STREET		ERNS
SAN DIEGO	2013036314		UNKNOWN SHEEN INCIDENT SHIPYARD - PIER 3 2205 EAST BELT STRE		ERNS
SAN DIEGO	94374046		UNKNOWN		ERNS
SAN DIEGO	2010934542		UNKNOWN SHEEN INCIDENT 2040 HARBOR ISLAND DRIVE		ERNS
SAN DIEGO	2013053079		UNKNOWN SHEEN INCIDENT SAN DIEGO HARBOR NAVAL BASE SAN DIEGO		ERNS
SAN DIEGO	2013041612		UNKNOWN SHEEN INCIDENT DRISCOLLS MARINA NEAR DOCK C		ERNS
SAN DIEGO	S112827924		UNKNOWN SHEEN INCIDENT - BALLAST POINT		CHMIRS
SAN DIEGO	2013036440		UNKNOWN SHEEN INCIDENT / SAN DIEGO NAVY BASE		ERNS
SAN DIEGO	2013039951		UNKNOWN SHEEN INCIDENT AMERICA'S CUP HARBOR BETWEEN DAY MARK		ERNS
SAN DIEGO	2013040549		UNKNOWN SHEEN INCIDENT - POINT LOMA / CABRILLO NATIONAL MONU		ERNS
SAN DIEGO	2013042126		UNKNOWN SHEEN INCIDENT SHELTER ISLAND KONA KAI		ERNS
SAN DIEGO	2013036478		UNKNOWN SHEEN INCIDENT NORTH SIDE BERTH 2 AT PIER 3		ERNS
SAN DIEGO	2010927589		UNKNOWN SHEEN INCIDENT QUIVIRA BASIN MISSION BAY		ERNS
SAN DIEGO	2010928892		UNKNOWN SHEEN INCIDENT 32ND NAVAL STATION PIER 7		ERNS
SAN DIEGO	2013047813		UNKNOWN SHEEN INCIDENT SHERITAN HOTEL AND MARINA HARBOR ISLA		ERNS
SAN DIEGO	2013061604		UNKNOWN SHEEN INCIDENT QUIVIRA BASIN / MARINA VILLAGE WEST S		ERNS
SAN DIEGO	2013043900		UNKNOWN SHEEN INCIDENT WEST BASIN OF HARBOR ISLAND SECONDARY		ERNS
SAN DIEGO	98468890		UNKNOWN COLOR		ERNS
SAN DIEGO	2010933789		UNKNOWN SHEEN INCIDENT PIER 08		ERNS
SAN DIEGO	91210121		UNOCAL STATION 5295 AT BALBOA & TENNESSE		ERNS
SAN DIEGO	1006829655	ARIZONA STREET SLF	UPAS / FLORIDA CANYON		FINDS
SAN DIEGO	S114724882	ARIZONA STREET SLF	UPAS / FLORIDA CANYON		RGA LF
SAN DIEGO	S114725049	BALBOA PARK LANDFILL	UPAS/ FLORIDA CANYON		RGA LF
SAN DIEGO	1006833613	BALBOA PARK LANDFILL	UPAS/ FLORIDA CANYON		FINDS
SAN DIEGO	96475104		C/U US NAVY		ERNS
SAN DIEGO	S105883685		USCG PIER, DOCKSIDE, BALLAST POINT		CHMIRS
SAN DIEGO	2007327190		USCG SECTOR SAN DIEGO		ERNS
SAN DIEGO	S113999719		USCG SECTOR SAN DIEGO		CHMIRS
SAN DIEGO	2013048001		USCG SECTOR SAN DIEGO		ERNS
SAN DIEGO	8713262		USCG-11TH FACILITY		ERNS
SAN DIEGO	S105689577	PACIFIC HIGHLANDS HOMES	USGS7.5 MIN DEL MAR QUADRANGL	0	WDS



City	EDR ID	Site Name	Site Address	Zip	Database(s)
SAN DIEGO	1016447507	USMC AIR STATION MIRAMAR	USMC AIR STATION MIRAMAR		FINDS
SAN DIEGO	S112829890		USN BASE POINT LOMA, BAYSIDE PIER 160		CHMIRS
SAN DIEGO	S105885222		USN SAN DIEGO		CHMIRS
SAN DIEGO	98441131		USN BASE SAN DIEGO PIER 7		ERNS
SAN DIEGO	S110424531		USN SAN DIEGO PIER 4		CHMIRS
SAN DIEGO	S110424532		USN STATION SAN DIEGO PIER 7		CHMIRS
SAN DIEGO	2000534425		USN NAV. STA. SAN DIEGO	0	ERNS
SAN DIEGO	98442436		USN POINT LOMA / LA PLAYA FUEL PIER		ERNS
SAN DIEGO	S108406566		USN SAN DIEGO PIER 8		CHMIRS
SAN DIEGO	2008893845		USN SAN DIEGO		ERNS
SAN DIEGO	S105887367		USN SAN DIEGO PIER 9		CHMIRS
SAN DIEGO	91229732		USN SUB BASE ALONG ROSECRANS AVE.		ERNS
SAN DIEGO	2004731644		USN SAN DIEGO PIER 10		ERNS
SAN DIEGO	20056633163		USN SAN DIEGO		ERNS
SAN DIEGO	96506600		USN STA SAN DIEGO 32ND ST PIER 6		ERNS
SAN DIEGO	2008895639		USN SAN DIEGO PIER 13		ERNS
SAN DIEGO	S108402768		USN STATION @ PIER 6		CHMIRS
SAN DIEGO	2009895639		USN SAN DIEGO PIER 13		ERNS
SAN DIEGO	1006249034	APPLIED ENERGY LLC MCRD	USN TRAINING STATION @ BARNETT		FINDS
SAN DIEGO	2007322807		USN NAVAL BASE		ERNS
SAN DIEGO	S109047630		USN NAVAL BASE, 32ND STREET, PIER WALL 7 IN SAN DIEGO BAY	0	CHMIRS
SAN DIEGO	2002628055		USN SAN DIEGO PIER 6		ERNS
SAN DIEGO	2008882871		USN STATION SAN DIEGO PIER 7		ERNS
SAN DIEGO	2010930807		USN SPECIAL BOAT TEAM 12 SPECIAL BOAT TEAM 12 3402 TARAWA RO		ERNS
SAN DIEGO	94378175		USN ASW BASE ON THE CORNER OF NIMITZ AND ROSECRAN		ERNS
SAN DIEGO	96484146		USN SHIP YARD PIER 7		ERNS
SAN DIEGO	S112829872		USN BASE, 32ND ST., PIER 2		CHMIRS
SAN DIEGO	96509514		USN - NAS NORTH ISLAND USS KITTY HAWK PIER LIMA		ERNS
SAN DIEGO	2002617342		USN SAN DIEGO	0	ERNS
SAN DIEGO	2008864476		USN SAN DIEGO PIER 13		ERNS
SAN DIEGO	2009893845		USN SAN DIEGO		ERNS
SAN DIEGO	S109042463		USN NAVAL STATION SAN DIEGO, BTWN PIERS 6 AND 7		CHMIRS
SAN DIEGO	S109042875		USN, PIER 7		CHMIRS
SAN DIEGO	S108406361		USN/NAVAL STATION SAN DIEGO, WEST SIDE OF PIER 3		CHMIRS
SAN DIEGO	S106401111		USNAS		CHMIRS
SAN DIEGO	S105656640		USNS WATSON, NASCO SHIPYARD		CHMIRS
SAN DIEGO	S106397586		USNS SIOUX PPAT171 FPOAT966784063		CHMIRS
SAN DIEGO	2007306740		USNS NAVAJO		ERNS
SAN DIEGO	2010961827		USNS CHARLES DREW		ERNS
SAN DIEGO	96505745		USNS WALTER S DEAL		ERNS
SAN DIEGO	92270856		USNS "KIWISHIWI" VESSEL		ERNS
SAN DIEGO	99614725		USNS NAVAJO (TAFT)169 FPO AP 96673-4036 32TH ST.		ERNS
SAN DIEGO	2008867563		USS GARY		ERNS
SAN DIEGO	2000520771		USS PRINCETON	0	ERNS
SAN DIEGO	2000551304		USS BELLEU WOOD	0	ERNS
SAN DIEGO	2008899421		USS GARY		ERNS

City	EDR ID	Site Name	Site Address	Zip	Database(s)
SAN DIEGO	2010938248		USS THACH (FFG 43)		ERNS
SAN DIEGO	2005612771		USS PELELIU		ERNS
SAN DIEGO	S105677087		USS ANTIETAM, PIER 8		CHMIRS
SAN DIEGO	S105655711		USS CLEVELAND LPD7, NS SAN DIEGO, FUELING PIER		CHMIRS
SAN DIEGO	S105650968		USS TARAWA - PIER 13, 32ND STREET NAS SAN DIEGO		CHMIRS
SAN DIEGO	2000548244		USS HOUSTON	0	ERNS
SAN DIEGO	94395464		USS CHUCALUCK 32ND STREET		ERNS
SAN DIEGO	2012020744		USS THACH (FFG 43)		ERNS
SAN DIEGO	S105630288		USS KITTY HAWK , PIER M/N NAS NORTH ISLAND		CHMIRS
SAN DIEGO	S114000620		USS GARY, SAN DIEGO NAVAL BASE		CHMIRS
SAN DIEGO	2001563442		USS JOHN PAUL JONES		ERNS
SAN DIEGO	2000527766		USS CONSTELLATION	0	ERNS
SAN DIEGO	2004716481		USS PEARL HARBOR		ERNS
SAN DIEGO	S105633106		USS COMSTOCK LSD 45 32ND ST NAVAL BASE		CHMIRS
SAN DIEGO	2010961403		USS PINCKNEY		ERNS
SAN DIEGO	2000519729		USS HOUSTON	0	ERNS
SAN DIEGO	92256427		USS KITTY HAWK, N ISLAND PIER SIDE BERTHL		ERNS
SAN DIEGO	S106392966		USS BRIDGE AT LA PLAYA FUEL PIER, BALLAST POINT, USN SUB BAS		CHMIRS
SAN DIEGO	S110424535		USS PINCKNEY		CHMIRS
SAN DIEGO	S111756891		USS CHAMPION MCM4 FPO AT96662-1924		CHMIRS
SAN DIEGO	S110978844		USS DEVASTATOR MOORED AT PIER 5, NAVAL BASE SAN DIEGO		CHMIRS
SAN DIEGO	99609965		USS CORONADO POINT LOMA SUBMARINE BASE MIKE PIER		ERNS
SAN DIEGO	2003644929		USS COLUMBUS		ERNS
SAN DIEGO	2008886160		USS GARY		ERNS
SAN DIEGO	2008912468		USS PINCKNEY		ERNS
SAN DIEGO	2002602257		USS BOXER LHD4	0	ERNS
SAN DIEGO	2002595829		USS NIMITZ PO AP 96628-2820	0	ERNS
SAN DIEGO	2012018465		USS THACH (FFG 43)		ERNS
SAN DIEGO	2001559080		USS MONSOON PC-4		ERNS
SAN DIEGO	2008880687		USS PINCKNEY		ERNS
SAN DIEGO	2010942563		USS CARL BENSON		ERNS
SAN DIEGO	S110978580		USS PELELIEU		CHMIRS
SAN DIEGO	S113473256		USS PRINCETON CG-59, FPO AP 96675-1179		CHMIRS
SAN DIEGO	S110982932		USS PICKNEY		CHMIRS
SAN DIEGO	S109046060		USS GERMANTOWN, PIER 6, BERTH 5, SAN DIEGO HARBOR		CHMIRS
SAN DIEGO	S105882943		USS PELELIU, 32ND STREET, PIER 7.		CHMIRS
SAN DIEGO	2012031170		USS PREBLE		ERNS
SAN DIEGO	2002627753		USS JOHN C. STENNIS	0	ERNS
SAN DIEGO	96477143		USS PASADENA SSN 752 NORTH SIDE "M" PIER USN SUBBASE		ERNS
SAN DIEGO	99654385		USS LAKE CHAMPLAIN		ERNS
SAN DIEGO	2004741973		USS COMSTOCK		ERNS
SAN DIEGO	20015669526		USS PEARL HARBOR		ERNS
SAN DIEGO	2009912468		USS PINCKNEY		ERNS
SAN DIEGO	S105648333		USS KITTYHAWK AT THE BOW OF THE SHIP		CHMIRS
SAN DIEGO	S106399992		USS PEARL HARBOR, PIER 6		CHMIRS
SAN DIEGO	S105658417		USS KITTYHAWK		CHMIRS

City	EDR ID	Site Name	Site Address	Zip	Database(s)
SAN DIEGO	2008899421		USS GARY		ERNS
SAN DIEGO	96499379		USS PRINCETON CG-59 FPO AP		ERNS
SAN DIEGO	S114577359	AREA 23 UST 23102-2 *	UST 2310 MCB		RGA LUST
SAN DIEGO	S114658685	NAS NORTH ISLAND	UST 475 NAVAL AIR STATION		RGA LUST
SAN DIEGO	1008997681	VISTA LA MESA GARAGE	7025 UTRIV AV		EDR US Hist Auto Stat
SAN DIEGO	S114566129	38TH AND REDWOOD BURN SITE	38TH&REDWOOD VACA		RGA LUST
SAN DIEGO	S114566124	38TH AND REDWOOD BURN SITE	38TH&REDWOOD VACANT		RGA LUST
SAN DIEGO	S114719470	VVH RESORTS	1404 VACATION RD W		RGA LUST
SAN DIEGO	S114681001	SAN DIEGO PRINCESS RESORT	1404 W VACATION RD		RGA LUST
SAN DIEGO	S114719471	VVH RESORTS	1404 VACATION ROAD, WEST		RGA LUST
SAN DIEGO	S114583381	BINGHAM TRUST PROPERTY	6427 LA VALLE PLATEADA		RGA LUST
SAN DIEGO	S114613520	ECONOMY CLEANERS	1718 E VALLEY PY		RGA LUST
SAN DIEGO	S114615740	EXPRESS GAS	1296 W VALLEY PY		RGA LUST
SAN DIEGO	S114717821	VALLEY CENTER OIL CORPORATI	28010 VALLEY CENTER RD		RGA LUST
SAN DIEGO	S114646605	MADISON SQUARE	488 E VALLEY PY		RGA LUST
SAN DIEGO	S114666914	PALOMAR POMERADO HEALTH SYS	100 VALLEY BL		RGA LUST
SAN DIEGO	S114649246	MCCARTHUR EQUIPMENT RENTAL	27427 VALLEY CENTER RD		RGA LUST
SAN DIEGO	S114717819	VALLEY CENTER OIL CORP	28010 VALLEY CENTER RD		RGA LUST
SAN DIEGO	S114701028	TEXACO/E VALLEY PY 1602	1602 E VALLEY PY		RGA LUST
SAN DIEGO	S114678335	ROLLIES VALLEY MOBIL	1161 E VALLEY PY		RGA LUST
SAN DIEGO	S114666651	PALA VISTA GAS STATION	29200 VALLEY CENTER RD		RGA LUST
SAN DIEGO	S114640810	KWIK KORNER DELI GROCERY #1	2015 E VALLEY PY		RGA LUST
SAN DIEGO	S114615737	EXPRESS GAS	1266 E VALLEY PY		RGA LUST
SAN DIEGO	S114615724	EXPRESS GAS-E VALLEY PKWY	1266 E VALLEY PY		RGA LUST
SAN DIEGO	S114705325	TOSCO 76 #6576	2375 E VALLEY PY		RGA LUST
SAN DIEGO	S114701129	TEXACO/VALLEY PK 1202(HOMEF	1202 E VALLEY PY		RGA LUST
SAN DIEGO	S114718064	VALLY CENTER OIL CORP	28010 VALLEY CENTER RD		RGA LUST
SAN DIEGO	S114622441	FORMER FEDCO INC.	1475 E VALLEY PY		RGA LUST
SAN DIEGO	S114636653	JACKSON SERVICES	29200 VALLEY CENTER RD		RGA LUST
SAN DIEGO	S114616476	EXXON / MOBIL OIL #18-G6P	2004 E VALLEY PY		RGA LUST
SAN DIEGO	S114595894	CHEVRON #9-1131	1575 E VALLEY PY		RGA LUST
SAN DIEGO	S114682125	SANESCO	27406 VALLEY CENTER RD		RGA LUST
SAN DIEGO	S114667333	PARKWAY CARWASH	1300 E VALLEY PY		RGA LUST
SAN DIEGO	S114687746	SHELL SERVICE STATION	1574 E VALLEY PY		RGA LUST
SAN DIEGO	1008997297	HAGADORN E J	650 VALLEY VIEW BLVD		EDR US Hist Auto Stat
SAN DIEGO	S114635594	INVESTMENT MOTORCARS	230 E VALLEY PY		RGA LUST
SAN DIEGO	S114682122	SANESCO	1161 E VALLEY PY		RGA LUST
SAN DIEGO	S114700076	TEXACO REFINING & MARKETING	1296 W VALLEY PY		RGA LUST
SAN DIEGO	S114664254	ORANGE GLEN MARKET	2741 E VALLEY PY		RGA LUST
SAN DIEGO	S114568531	ACTION CARWASH	410 E VALLEY PY		RGA LUST
SAN DIEGO	S114602743	CITY OF ESCONDIDO	137 W VALLEY PY		RGA LUST
SAN DIEGO	S114717960	VALLEY ROSE SHELL	1574 E VALLEY PY		RGA LUST
SAN DIEGO	1016305342	BEASLEY CLEANERS	3840 VALLEY CENTER DRIVE #605		FINDS
SAN DIEGO	S114571174	AMERICAN PROCESSING COMPANY	2468 VAN NESS AV		RGA LUST
SAN DIEGO	S114694322	SOUTHLAND CORPORATION	487 VANDERGRIFT BL		RGA LUST
SAN DIEGO	S114566865	7-ELEVEN STORE #20342	487 VANDERGRIFT BL		RGA LUST
SAN DIEGO	S114566752	7-ELEVEN FOOD STORE #20342	487 VANDERGRIFT BL		RGA LUST

City	EDR ID	Site Name	Site Address	Zip	Database(s)
SAN DIEGO	S107450167		4405 VANDEVERE		CHMIRS
SAN DIEGO	S108406216		VANDGRIFP BLVD		CHMIRS
SAN DIEGO	S113880343	AT&T UTILITY VAULT	VARIOUS LOCATIONS		NPDES
SAN DIEGO	1010005306	HOUSING UNITS OWNED BY DONALD HENLEY	VARIOUS	0	FTTS
SAN DIEGO	S111213437	SLUDGE SOIL AMENDMENT APPLICAT	VARIOUS SITES IN SAN DIEGO CO		ENF
SAN DIEGO	S105689593	AT&T UTILITY VAULT	VARIOUS LOCATIONS	0	WDS
SAN DIEGO	S105882361		VARIOUS SITES IN SOUTHERN CA		CHMIRS
SAN DIEGO	1014677719	SAN CLEMENTE CYN DISPOSAL SITE	VEGAS ST		FINDS
SAN DIEGO	S114732247	SAN CLEMENTE CYN DISPOSAL SITE	VEGAS ST		RGA LF
SAN DIEGO	S114642861	LARWIN-ROSEDALE PROPERTIES	16255 VENTURA BL		RGA LUST
SAN DIEGO	S114681761	SAN MARCOS IND. SITE	VENTURE ST & BARH		RGA LUST
SAN DIEGO	S114591993	CAMPBELL ESCONDIDO REFRIG I	427 VENTURE ST		RGA LUST
SAN DIEGO	S114692192	SKS	526 S VENTURE ST		RGA LUST
SAN DIEGO	S114614945	ERIC KROESCHE	526 S VENTURE ST		RGA LUST
SAN DIEGO	S114580314	BARNICLE OIL CO	145 E VERNON WY		RGA LUST
SAN DIEGO	S114602707	CITY OF EL CAJON	1060 VERNON WY		RGA LUST
SAN DIEGO	S114602700	CITY OF EL CAJON - VEH REPA	1060 VERNON WY		RGA LUST
SAN DIEGO	S114613891	EL CAJON CITY SCHOOLS	535 VERNON WY		RGA LUST
SAN DIEGO	S114702147	THE SOCO GROUP, INC.	145 E VERNON WY		RGA LUST
SAN DIEGO	S114589191	CAJON VALLEY UNION SCHOOL D	535 VERNON WY		RGA LUST
SAN DIEGO	S114699308	TEMPLE INLAND FOOD SERVICE	1160 VERNON WY		RGA LUST
SAN DIEGO	S114719145	VIRGIL HAMBLIN PLASTERING	289 VERNON WY		RGA LUST
SAN DIEGO	S106393071		VESSEL USS COMSTOCK, SAN DIEGO NAVEL STATION, PIER 9 (MOLE P		CHMIRS
SAN DIEGO	S106392440		VESSELL, USS OGDEN, PIER 11, BERTH 1108, USN STATION		CHMIRS
SAN DIEGO	S109280761	CABRILLO POWER II LLC NAVAL STATION GT	VESTA ST & WARD RD NAVSTA GT		EMI
SAN DIEGO	1014680252	CABRILLO POWER II LLC NAVAL STATION GT	VESTA ST & WARD RD NAVSTA GT		FINDS
SAN DIEGO	S113099522	STREETER PRINTING INC	9880 VIA PASAR STE C	92126	HAZNET
SAN DIEGO	S113090217	CYMER INC	16710 VIA DEL CAMPO CT & 17075 THORN MINT	92127	HAZNET
SAN DIEGO	S112962341	EXPONENT INC	16450 VIA ESPRILLO	92127	HAZNET
SAN DIEGO	S112978173	FAIRFIELD RESIDENTIAL LLC	10845 VIA LOS NARCISOS	92129	HAZNET
SAN DIEGO	S114588377	BURROGHS CORPORATION	10850 VIA FRONTERA		RGA LUST
SAN DIEGO	S105883800		VIA DE LA VALLE AT EL CAMINO REAL		CHMIRS
SAN DIEGO	S114661467	NORTH COUNTY TRANSIT DISTRI	303 VIA DEL NORTE		RGA LUST
SAN DIEGO	S114656792	MORGAN RUN RESORT	15508 VIA DE SANTA FE		RGA LUST
SAN DIEGO	S114642329	LAKE HODGES RESERVOIR	VIA RANCHO PKWY		RGA LUST
SAN DIEGO	S113075179	MESA LABEL EXPRESS	9692 VIA EXCELENCIA	92126	HAZNET
SAN DIEGO	S113151323	MILLENIUM LABORATORIS OF CALIFORNIA INC	16981 VIA TAZON STE F	92127	HAZNET
SAN DIEGO	S113093046	MEDIA DIMENSIONS	17150 VIA DEL CAMPO	92127	HAZNET
SAN DIEGO	S113041273	CHICAGO PRINTING	17150 VIA DEL CAMPO	92127	HAZNET
SAN DIEGO	S112838830	1X HILLS APARTMENTS	11111 VIA ABAJO	92129	HAZNET
SAN DIEGO	S114709479	UNISYS CORP	10850 VIA FRONTERA		RGA LUST
SAN DIEGO	S114686710	SHELL 204-2526-17	105 E VIA RANCHO RD		RGA LUST
SAN DIEGO	S114674319	RANCHO SANTA FE ASSOC	5539 VIA DE LA CUMBRE		RGA LUST
SAN DIEGO	S114573640	ARCO #1919	660 VIA DE LA VALLE		RGA LUST
SAN DIEGO	S114691996	SIX TO SIX EQUIPMENT RENTAL	175 S VIA VERA CRUZ		RGA LUST
SAN DIEGO	S114603215	CITY OF S.D FIRE STATION #16	2110 VIA CASA ALTA		RGA LUST

City	EDR ID	Site Name	Site Address	Zip	Database(s)
SAN DIEGO	S112991733	JIM EYRE	11049 VIA TEMPRANO	92124	HAZNET
SAN DIEGO	S113034203	ASSEMBLY SHOP INC	9939 VIA PASAR	92126	HAZNET
SAN DIEGO	S113042040	UNISYN TECHNOLOGIES CORPORATION	10954 VIA FRONTERA	92127	HAZNET
SAN DIEGO	S114575556	ARCO PRODUCTS	660 VIA DE LA VALLE		RGA LUST
SAN DIEGO	S114586766	BREINING MERCEDES	3448 VIA ZARA		RGA LUST
SAN DIEGO	S110418381		16955 VIA DEL CAMPO		CHMIRS
SAN DIEGO	S112934341	RREEF MANAGMENT	9672 VIA EXCELENCIA	92126	HAZNET
SAN DIEGO	S112984511	WEBCOR BUILDERS LLC	16465 VIA ESPRILLO	92127	HAZNET
SAN DIEGO	S113467680	CHEMBRIDGE CORP	16981 VIA TAZON STE G	92127	HAZNET
SAN DIEGO	S113027582	SYNBIOTICS CORPORATION	11011 VIA FRONTERA	92127	HAZNET
SAN DIEGO	S112988953	HOPE HAYLETT	13817 VIA LACTEA	92129	HAZNET
SAN DIEGO	S114566277	6-2-6 RENTALS	175 S VIA VERA CRUZ		RGA LUST
SAN DIEGO	S114628263	GORDON PAUL RESIDENCE	1501 VIA LADERA		RGA LUST
SAN DIEGO	S114648948	MAY ENTERPRIZES	3582 VIA ZARA		RGA LUST
SAN DIEGO	S114603280	CITY OF SAN DIEGO-FS 16	2110 VIA CASA ALTA		RGA LUST
SAN DIEGO	S114701138	TEXACO/VIA DE LA VALLE 2205	2205 VIA DE LA VALLE		RGA LUST
SAN DIEGO	S114655560	MOBIL	2750 VIA DE LA VALLE		RGA LUST
SAN DIEGO	1016054078	CHEMBRIDGE RESEARCH LAB	16981 VIA TAZON STE K		FINDS
SAN DIEGO	S113101934	Z-COMMUNICATIONS INC	9939 VIA PASER	92126	HAZNET
SAN DIEGO	S113079534	ALLIEDSIGNAL ELECTRONVISION	9919 VIA PASAR	92126	HAZNET
SAN DIEGO	S112957459	FAIRFIELD PROPERTIES LLC/CANYON RIM APTS	10777 VIA ALBERTO	92129	HAZNET
SAN DIEGO	S105635507		VIA DELCAMPO RD AT VIA DEL CAMPO COURT		CHMIRS
SAN DIEGO	S114674180	RANCHO CAR WASH	2661 VIA DE LA VALLE		RGA LUST
SAN DIEGO	S114603433	CITY OF SD FIRE STATION #16	2110 VIA CASA ALTA		RGA LUST
SAN DIEGO	1016435752	STANLEY STEEMER	9655 VIA EXCELENCIA		FINDS
SAN DIEGO	S113131366	COLT SERVICES INC DBA STANLEY STEEMER	9650 VIA EXCELENCIA		HAZNET
SAN DIEGO	S112974765	EXPONENT INC	16450 VIA ESPRILLO	92126	HAZNET
SAN DIEGO	S113110630	SHARP REES STEALY CORP	16950 VIA TAZON	92127	HAZNET
SAN DIEGO	S112992438	STEVE ENGLESTAD	13777 VIA CIMA BELLA	92129	HAZNET
SAN DIEGO	S114708661	UCSD MT. SOLEDAD	7110 VIA CAPRI		RGA LUST
SAN DIEGO	S114622216	FORMER DEWITT S&T--OCEANSID	VIA DEL MONTE		RGA LUST
SAN DIEGO	S114637883	JOHN STIRES PROPERTY	16043 VIA DEL ALBA		RGA LUST
SAN DIEGO	S114603824	CLARK RESIDENCE	30558 VIA MARIA ELENA		RGA LUST
SAN DIEGO	S114569189	AIR LIQUIDE INDUSTRIAL US LP	9955 VIA DE LA AMISTAD DR		RGA LUST
SAN DIEGO	S114674331	RANCHO SANTA FE GOLF CLUB	5539 VIA DE LA CUMBRE		RGA LUST
SAN DIEGO	1015877950	SOITEC SOLAR INDUSTRIES LLC	16550 VIA ESPRILLO		FINDS
SAN DIEGO	S112838283	1X DATA CHECK	9918 VIA PISAR	92126	HAZNET
SAN DIEGO	S113061966	CALIFORNIA TURF	16465 VIA ESPRILLO	92127	HAZNET
SAN DIEGO	S113175344	CHEMBRIDGE RESEARCH LAB	16981 VIA TAZON STE K	92127	HAZNET
SAN DIEGO	S113042314	NBS/LOWRY	10920 VIA FRONTERA		HAZNET
SAN DIEGO	S114600381	CHEVRON	215 VIA RANCHO PY	92127	HAZNET
SAN DIEGO	S114604411	COAST SAND COMPANY INC	16107 VIA DE SANTA FE		RGA LUST
SAN DIEGO	S114603787	CLARENCE OCHS,INC.	145 VIA VERA CRUZ		RGA LUST
SAN DIEGO	1014950514	SOITEC SOLAR INDUSTRIES, LLC	16550 VIA ESPRILLO		RCRA-SQG, FINDS
SAN DIEGO	1016074394	UNISYS CORP	10850 VIA FRONTERA		FINDS
SAN DIEGO	S113466658	TERADATA CORPORATION	17095 VIA DEL CAMPO	92127	HAZNET
SAN DIEGO	S112991420	STEVEN TOGAMI	10034 VIA LA CANTERA	92129	HAZNET

Count: 11286 records

RIVERSIDE COUNTY, CA - ORPHAN SUMMARY

City	EDR ID	Site Name	Site Address	Zip	Database(s)
SAN DIEGO	S114660923	NIELSEN MACHINE SHOP	1267 VIA ENCINAS DR		RGA LUST
SAN DIEGO	S114700083	TEXACO REFINING & MARKETING	2205 VIA DE LA VALLE		RGA LUST
SAN DIEGO	S114642328	LAKE HODGES RESERVOIR	VIA RANCHO PARKWAY		RGA LUST
SAN DIEGO	S114575069	ARCO 1919	660 VIA DE LA VALLE		RGA LUST
SAN DIEGO	1016435796	NORTHROP GRUMMAN SYSTEMS CORPORATION	17089 VIA DEL CAMPO		FINDS
SAN DIEGO	S106400613		VICINITY OF PIER 12 AND 13		CHMIRS
SAN DIEGO	S105665363		VICINITY OF PIER 4 NAVAL STATION		CHMIRS
SAN DIEGO	S109044380		VICINITY OF PIER 10 USN BASE		CHMIRS
SAN DIEGO	S109045232		VICINITY OF SHELTER ISLAND		CHMIRS
SAN DIEGO	S105647073		VICINITY OF MIDDLE PIER AT SUB BASE		CHMIRS
SAN DIEGO	1008997226	APPLIED POWER INC 8380B?ST RM	VICKERS ST		EDR US Hist Auto Stat
SAN DIEGO	S114668450	PERKINS STORE	24680 VIEJAS GR		RGA LUST
SAN DIEGO	S114658913	NATIONAL FOREST	24215 VIEJAS GR		RGA LUST
SAN DIEGO	S114641787	LA JOLLA VILLAGE PRO. CENTE	8950 VILLA LA JOLLA DR		RGA LUST
SAN DIEGO	S114614741	ENCINITAS FIRE PROTECTION D	2011 VILLAGE PARK WY		RGA LUST
SAN DIEGO	S114694176	SOUTHLAND - ENCINITAS	1988 VILLAGE PARK WY		RGA LUST
SAN DIEGO	S114614739	ENCINITAS FIRE PROT. DISTRI	2011 VILLAGE PARK WY		RGA LUST
SAN DIEGO	1009128839	EMBASSY CLEANERS	4320 VILLANITAS RD		EDR US Hist Cleaners
SAN DIEGO	94400855		16761 VINDEL CAMPS CT.	92127	ERNS
SAN DIEGO	S114630294	HAM BROS CONSTRUCTION	10441 VINE ST		RGA LUST
SAN DIEGO	S114630292	HAM BROS CONSTRUCTION, INC.	10441 VINE ST		RGA LUST
SAN DIEGO	S114612828	E.C.B. CONSTRUCTION	737 VINEWOOD ST		RGA LUST
SAN DIEGO	S114721253	WESTERN FARM SERVICE	2317 VINEYARD AV		RGA LUST
SAN DIEGO	S114615125	ESCONDIDO ROOFING	2368 VINEYARD AV		RGA LUST
SAN DIEGO	S106399501		2550 VIOLA		CHMIRS
SAN DIEGO	S114631656	HEINZ GIETZ AUTOHAUS	1027 VIRGINIA WY		RGA LUST
SAN DIEGO	S111753132		VIRGINIA AT HIGH ST.		CHMIRS
SAN DIEGO	1008996315	BAY SHORES MOTORS (FORD)	10274-0456 VIRGINIA WY		EDR US Hist Auto Stat
SAN DIEGO	S111757505		VISIBLE FROM AMERICA'S CUP MARINA LAT: 32 43' 00" N LONG: 11		CHMIRS
SAN DIEGO	S114630000	H&H IMPORTS	718 E VISTA WY		RGA LUST
SAN DIEGO	S114715296	US RENTALS-VISTA REDEVELOPM	240 W VISTA WY		RGA LUST
SAN DIEGO	S114700889	TEXACO USA	1227 VISTA WY		RGA LUST
SAN DIEGO	2010953314		VISTA PACIFICA PARK		ERNS
SAN DIEGO	S114580317	BARNICLES EXPRESS GAS	845 E VISTA WY		RGA LUST
SAN DIEGO	S114600113	CHEVRON	1211 E VISTA WY		RGA LUST
SAN DIEGO	S114617923	FAA SITE MT LAGUNA CLEVE NA	VISTA POINT RD		RGA LUST
SAN DIEGO	S114606899	CORRAL FORD	3470 VISTA AV		RGA LUST
SAN DIEGO	S114657274	MR. GOODWASH	2315 VISTA WY		RGA LUST
SAN DIEGO	S114657272	MR. GOODWASH CARWASH	2315 VISTA WY		RGA LUST
SAN DIEGO	S114654678	MOBIL SERVICE STATION (08-F	410 W VISTA WY		RGA LUST
SAN DIEGO	S114700907	TEXACO USA	911 E VISTA WY		RGA LUST
SAN DIEGO	S114700903	TEXACO USA	900 E VISTA WY		RGA LUST
SAN DIEGO	S114617601	EXXON	911 E VISTA WY		RGA LUST
SAN DIEGO	S114604510	COBBLESTONE GOLF COURSE	3202 VISTA WY		RGA LUST
SAN DIEGO	S114701029	TEXACO/E. VISTA WAY 900	900 E VISTA WY		RGA LUST
SAN DIEGO	S114719256	VISTA VALLEY COUNTRY CLUB	29354 VISTA VALLEY DR		RGA LUST

City	EDR ID	Site Name	Site Address	Zip	Database(s)
SAN DIEGO	S114705301	TOSCO 76 #5633	967 E VISTA WY		RGA LUST
SAN DIEGO	S114643315	LEARMOUTH EXXON SERVICE	900 E VISTA WY		RGA LUST
SAN DIEGO	1008997079	DELPH J L	266 VISTA WY		EDR US Hist Auto Stat
SAN DIEGO	S114721778	WESTWOOD TRUCKING A DIVISIO	122 W VISTA WY		RGA LUST
SAN DIEGO	S114706694	TRI-CITY MEDICAL CENTER	4002 VISTA WY		RGA LUST
SAN DIEGO	S114653900	MOBIL GAS STATION	410 W VISTA WY		RGA LUST
SAN DIEGO	S114697717	SURFSIDE NISSAN	2205 VISTA WY		RGA LUST
SAN DIEGO	S114614988	ERNEST F MILLER	2124 VISTA DEL VALLE B		RGA LUST
SAN DIEGO	S114668814	PETO'S - VISTA REDEVELOPMEN	122 W VISTA WY		RGA LUST
SAN DIEGO	S114686716	SHELL 204-8202-14	2131 E VISTA WY		RGA LUST
SAN DIEGO	2008453720	VISTA VILLAGE DRIVE	VISTA VILLAGE DRIVE		HMIRS
SAN DIEGO	S114684594	SECURITY CHEVROLET	1100 E VISTA WY		RGA LUST
SAN DIEGO	S114617290	EXXON	1227 VISTA WY		RGA LUST
SAN DIEGO	1009127962	COIN OP LAUNDRY 6941F LINDA?RD	VISTA VRDA		EDR US Hist Cleaners
SAN DIEGO	S114719196	VISTA IND. MERCEDES REPAIR	727 E VISTA WY		RGA LUST
SAN DIEGO	S114681851	SAN MIGUEL FIRE DISTRICT #2	10105 VIVERA DR		RGA LUST
SAN DIEGO	S105662743	AT & T COMMUNICATIONS	VOGE ST, MURPHY CYN HOUSING AREA		CHMIRS
SAN DIEGO	S114578395	SHELL SERVICE STATION	23690 VOLCAN RD		RGA LUST
SAN DIEGO	1016188854	SUNSET CLIFFS BURNSITE	4794 VOLTAIRE		FINDS
SAN DIEGO	S114733213	FEDERAL AVIATION ADMIN.	VOLTAIRE/NIMITZ BL		RGA LF
SAN DIEGO	S109042946	HELIX WATER DISTRICT	VONS #2352, 6155 EL CAJON BLVD		CHMIRS
SAN DIEGO	S114619473	COUNTY OF SD-FLEET OPS LEM	VOTAIRE AND POINTSETTIA STREETS		CHMIRS
SAN DIEGO	S105668200	SAN DIEGO CITY SCHOOLS	VULCAN MOUNTAIN		RGA LUST
SAN DIEGO	S114631709	MATLAW A P	S W SIDE OF ASW BASE.		CHMIRS
SAN DIEGO	S114607344	COLONIAL CLEANERS	1100 WAGNER DR		RGA LUST
SAN DIEGO	1009128869	BLUE SEAL LAUNDRY	7410 WAITE DR		RGA LUST
SAN DIEGO	1009128971	BRANCHES	WALKER ELEMENTARY		CHMIRS
SAN DIEGO	1009127574	SDCTY HOUSEHOLD HW COLLECTION	1033 WALL LA JOLLA		RGA LUST
SAN DIEGO	1009127343	SDG&E	1119 WALL LA JOLLA		HAZNET
SAN DIEGO	S107454000	SDG&E	1051 WALL LA JOLLA		CHMIRS
SAN DIEGO	S105660853	SDG&E	10302496 WALL LA JOLLA	92126	EDR US Hist Cleaners
SAN DIEGO	S110982270	SEMPPRA NAVAL STA GAS TURBINE	WALL #5, NAVAL STATION SAN DIEGO		EDR US Hist Cleaners
SAN DIEGO	S113019817	SEMPPRA NAVAL STA GAS TURBIN	NORTH WALL, PIER 4		EDR US Hist Cleaners
SAN DIEGO	S105882761	TEXACO REFINING AND MARKETING INC	4002 WALLACE ST, SAN DIEGO OLD TOWN STATE HISTORIC PARK		CHMIRS
SAN DIEGO	S114684235	SHELL SERVICE STATION	6702 WANDEMERE DRIVE	92120	HAZNET
SAN DIEGO	S114684221	SHELL SERVICE STATION	6800 WANDERMER DR.		CHMIRS
SAN DIEGO	S114684752	ANITA S NO-14745-WASH-N-DRY	WARD RD & VESTA S		RGA LUST
SAN DIEGO	S114684753	GREAT WESTERN - MISSION HIL	WARD RD & VESTA ST		RGA LUST
SAN DIEGO	8865089		WARD RD & VESTA S		RGA LUST
SAN DIEGO	S110419511		WARD ROAD NEAR VISTA ST ON 32ND ST NAVAL STATION		ERNS
SAN DIEGO	S113034268		3225 WARING ST.		CHMIRS
SAN DIEGO	S113175465		5103 WARING & ORCUTT	92120	HAZNET
SAN DIEGO	1007738666		5103 WARING SAP 121349	92120	HAZNET
SAN DIEGO	1009128982		5103 WARING SAP 121349		FINDS
SAN DIEGO	S114628732		14745 WASH-N-DRY "LAUNDRIES-SELF SERVE" POINT LOMA		EDR US Hist Cleaners
SAN DIEGO			333 E WASHINGTON ST		RGA LUST

City	EDR ID	Site Name	Site Address	Zip	Database(s)
SAN DIEGO	S114627821	GOLDEN STATE GASOLINE	225 W WASHINGTON AV		RGA LUST
SAN DIEGO	S114648462	MARY A WALLIS	300 W WASHINGTON AV		RGA LUST
SAN DIEGO	1008997741	BRANCHES	7297171 W WASHINGTON AVE		EDR US Hist Auto Stat
SAN DIEGO	2009921784		WASHINGTON ST.		ERNS
SAN DIEGO	1016419033	FED EX EXPRESS	2221 W WASHINGTON ST		FINDS
SAN DIEGO	1016419387	UPS SAN DIEGO GATEWAY	2221 W WASHINGTON ST		FINDS
SAN DIEGO	S114665500	PACIFIC BELL-WASHINGTON AVE	950 W WASHINGTON AV		RGA LUST
SAN DIEGO	S114680493	SAM LEE AUTO REPAIR	724 WASHINGTON ST W		RGA LUST
SAN DIEGO	S114614284	ELITE AUTO CENTER	1158 E WASHINGTON AV		RGA LUST
SAN DIEGO	S114689903	SHELL	330 WASHINGTON ST E		RGA LUST
SAN DIEGO	S114655801	MOBILE STATION 18-GDR	1809 WASHINGTON ST W		RGA LUST
SAN DIEGO	1008990340	WALLY S MOBIL SERVICE	1460 E WASHINGTON AVE		EDR US Hist Auto Stat
SAN DIEGO	1009000246	SPERRY AUTOMOTIVE SERVICE	280 E WASHINGTON AVE		EDR US Hist Auto Stat
SAN DIEGO	S114566630	7-DAY MARKET	503 W WASHINGTON AV		RGA LUST
SAN DIEGO	S114566355	7 DAY MARKET	503 W WASHINGTON AV		RGA LUST
SAN DIEGO	S114615097	ESCONDIDO DISPOSAL	1044 W WASHINGTON AV		RGA LUST
SAN DIEGO	S114600495	CHEVRON	2712 WASHINGTON ST		RGA LUST
SAN DIEGO	1008990342	WASHINGTON AV GULF SERVICE	1098 E WASHINGTON AVE		EDR US Hist Auto Stat
SAN DIEGO	1009124389	TOP HAT CLEANERS	999 E WASHINGTON AVE		EDR US Hist Cleaners
SAN DIEGO	1008990287	SPERRY S AUTO SERVICE	230 E WASHINGTON AVE		EDR US Hist Auto Stat
SAN DIEGO	S114573521	ARCO #1754	300 W WASHINGTON AV		RGA LUST
SAN DIEGO	S114703609	THRIFTY SERVICE STATION #11	300 W WASHINGTON AV		RGA LUST
SAN DIEGO	S114598817	CHEVRON SERVICE STATION	1832 WASHINGTON STREET, W		RGA LUST
SAN DIEGO	1008990052	AUTOHAUS STEBEL	930 E WASHINGTON AVE		EDR US Hist Auto Stat
SAN DIEGO	1008989959	J & R ARCO GAS STATION	1479 E WASHINGTON AVE		EDR US Hist Auto Stat
SAN DIEGO	2005631107		WASHINGTON ST		ERNS
SAN DIEGO	1008990328	VALLEY DOUGLAS SERVICE	415 E WASHINGTON AVE		EDR US Hist Auto Stat
SAN DIEGO	S114612303	DUNN-EDWARDS CORP.	506 W WASHINGTON AV		RGA LUST
SAN DIEGO	S114703259	THRIFTY OIL 112	1484 WASHINGTON AVE E		RGA LUST
SAN DIEGO	S114655802	MOBILE STATION 18-GDR	1809 WASHINGTON STREET, W		RGA LUST
SAN DIEGO	S114632342	HIETT MFG	1035 W WASHINGTON AV		RGA LUST
SAN DIEGO	1008989911	AMERICAN OIL CO	1484 E WASHINGTON AVE		EDR US Hist Auto Stat
SAN DIEGO	S114704358	TOP HAT CLEANERS	999 E WASHINGTON AV		RGA LUST
SAN DIEGO	S114702598	THRIFTY #043 (CIRCLE K)	1092 E WASHINGTON AV		RGA LUST
SAN DIEGO	S114702653	THRIFTY #112	1484 E WASHINGTON AV		RGA LUST
SAN DIEGO	S114636063	J & W REDWOOD	1179 W WASHINGTON AV		RGA LUST
SAN DIEGO	S108406219		WASHINGTON ST AT MPM 265.6		CHMIRS
SAN DIEGO	S114701836	THE BABY EXCHANGE	907 E WASHINGTON AV		RGA LUST
SAN DIEGO	S114694776	SPERRY AUTOMOTIVE SERVICE	230 E WASHINGTON AV		RGA LUST
SAN DIEGO	201202259		WASHINGTON STREET		ERNS
SAN DIEGO	1008989902	REX & FRED S RICHFIELD SERVICE	110 E WASHINGTON AVE		EDR US Hist Auto Stat
SAN DIEGO	1016428582	SD OUTPATIENT AMBULATORY SURGICAL CENTER	770 E WASHINGTON ST		FINDS
SAN DIEGO	1008989828	LANES UNION	890 E WASHINGTON AV		EDR US Hist Auto Stat
SAN DIEGO	1009124489	SPEED QUEEN WASH	111 W WASHINGTON AVE		EDR US Hist Cleaners
SAN DIEGO	S107454015		WASHINGTON STREET MP 265.55		CHMIRS
SAN DIEGO	S105665192		WASHINGTON STREET , MP 265.55		CHMIRS
SAN DIEGO	S114666922	PALOMAR TRANSPORT MIX	849 W WASHINGTON AV		RGA LUST



City	EDR ID	Site Name	Site Address	Zip	Database(s)
SAN DIEGO	S114683020	SANTA YSABEL BARD SITE	WASHINGTON ST		RGA LUST
SAN DIEGO	S114598815	CHEVRON SERVICE STATION	1832 WASHINGTON ST W		RGA LUST
SAN DIEGO	S112829974		WASHINGTON STREET CROSSING		CHMIRS
SAN DIEGO	1008990337	NICHOLAS BROS GARAGE	885 E WASHINGTON AVE		EDR US Hist Auto Stat
SAN DIEGO	1009127629	MISSION DRY CLEANERS	1051105 WASHINGTON		EDR US Hist Cleaners
SAN DIEGO	S114628733	GREAT WESTERN - MISSION HILLS	333 E WASHINGTON ST		RGA LUST
SAN DIEGO	S114566770	7-ELEVEN FOOD STORE #24294	503 W WASHINGTON AV		RGA LUST
SAN DIEGO	S114598816	CHEVRON SERVICE STATION	1832 WASHINGTON STREET, WEST		RGA LUST
SAN DIEGO	1009124347	HI CLASS CLEANERS	1028 E WASHINGTON AVE		EDR US Hist Cleaners
SAN DIEGO	1008989864	FLANAGAN LALRRY CHEVRON SERVICE	1100 E WASHINGTON AVE		EDR US Hist Auto Stat
SAN DIEGO	1008996567	MORRIS UNION SERVICE	3095 WASHINGTON		EDR US Hist Auto Stat
SAN DIEGO	2000545032		WASHINGTON ST	0	ERNS
SAN DIEGO	1009127315	LOWTHER V C	105 WASHN		EDR US Hist Cleaners
SAN DIEGO	98430718		WAYS FOUR AT NASCO		ERNS
SAN DIEGO	S114720529	WEBSTER AVENUE LOTS	0 WEBSTER		RGA LUST
SAN DIEGO	S114663519	OLD TEXACO STATION	2990 WEBSTER		RGA LUST
SAN DIEGO	1008998069	RTOHINSON DAN G	20090 WEBSTER AVE		EDR US Hist Auto Stat
SAN DIEGO	1008997712	DRISCOLL S RICHFIELD SERVICE	4490 WEEKS AV		EDR US Hist Auto Stat
SAN DIEGO	1009128240	HARRIS ENTERPRISES INC	5065 WEEKS AV		EDR US Hist Cleaners
SAN DIEGO	S112841160	SAN DIEGO UNIFIED SCHOOL DISTRICT	WEGEFORTH ELEMENTARY	92123	HAZNET
SAN DIEGO	S114607300	COUNTY OF SAN DIEGO-FLEET S	1840 WELD BL		RGA LUST
SAN DIEGO	1009124350	HOLIDAY DRY CLEANING	102 WELL AVE		EDR US Hist Cleaners
SAN DIEGO	S105630136		SOUTH WEST MARINE, PIER ONE		CHMIRS
SAN DIEGO	96508638		SOUTH WEST MARINE PIER 3		ERNS
SAN DIEGO	S105648853		SOUTH WEST MARINE NEAR THE FOOT OF SAMSON ST.		CHMIRS
SAN DIEGO	S105630451		SOUTH WEST MARINE SHIPYARD		CHMIRS
SAN DIEGO	S105661808		SOUTH WEST MARINE, SAMPSON ST		CHMIRS
SAN DIEGO	S106395845		SOUTH WEST MARINE CENTER, PIER 3 NORTH SIDE.		CHMIRS
SAN DIEGO	2001564425		SOUTH WEST MARINE SHIP YARD		ERNS
SAN DIEGO	1008998582	CHECKER SERVICE	22 S WEST E ST		EDR US Hist Auto Stat
SAN DIEGO	94373950		I-8 WEST TO SOUTH I-5 CONNECTION		ERNS
SAN DIEGO	93326100		SOUTH WEST MARINE FOOT OF SAMSON STREET		ERNS
SAN DIEGO	98459101		SOUTH WEST MARINE INC PIER 1		ERNS
SAN DIEGO	99613321		3 NM WEST OF POINT LOMA CA		ERNS
SAN DIEGO	S106391767		SOUTH WEST MARINE PIER #3 (CIVILIAN SHIPYARD) JUST NORTH OF		CHMIRS
SAN DIEGO	S105631960		SOUTH WEST SHIPYARD, SAMPSON ST		CHMIRS
SAN DIEGO	94399725		SO WEST MARINA		ERNS
SAN DIEGO	S105630178		SOUTH WEST MARINE, ON SAMPSON		CHMIRS
SAN DIEGO	S105886851		SOUTH WEST MARINE SHIP YARD FACILITY PIER 3		CHMIRS
SAN DIEGO	99620118		SOUTH WEST MARINE SAMPSON ST		ERNS
SAN DIEGO	S112829421		WESTBOUND SR 56 @ CARMEL CREEK		CHMIRS
SAN DIEGO	S105635970		WESTBOUND HWY 8 CONNECTOR TO SOUTHBOUND I-5		CHMIRS
SAN DIEGO	S110424294		SOUTH WESTERN YACHT CLUB		CHMIRS
SAN DIEGO	90167263		SOUTH WESTERN YACHT CLUB		ERNS
SAN DIEGO	1008998787	SPEEDY BUGS	1225 WESTMORE LN		EDR US Hist Auto Stat
SAN DIEGO	1008998556	DRIVE LINE SERVICE	1075 WESTMORE LN		EDR US Hist Auto Stat

City	EDR ID	Site Name	Site Address	Zip	Database(s)
SAN DIEGO	1008998878	CITY FRAME	6 WHEEL SERVICE 3570 UNIVERSITY AV		EDR US Hist Auto Stat
SAN DIEGO	S106395434		I-805 WHERE IT PASSES OVER RIO SAN DIEGO DRIVE AND THE TROLL		CHMIRS
SAN DIEGO	S106399747		WHITMAN & ALTA DENA AVE.		CHMIRS
SAN DIEGO	S110420187		5071 WHITTMAN ST.		CHMIRS
SAN DIEGO	S106105548	I-5 AUXILIARY LANE	I-5 WIDENING NEAR ROSE CREEK	0	WDS, ENF
SAN DIEGO	S111291864	I-5 AUXILIARY LANE	I-5 WIDENING NEAR ROSE CREEK		NPDES
SAN DIEGO	1009129265	ROCKET CLEANERS	3030 WIGHTMAN ST		EDR US Hist Cleaners
SAN DIEGO	1009128232	PARK MABEL	3034 WGLITMAN		EDR US Hist Cleaners
SAN DIEGO	S114613069	EAST COUNTY MATERIALS COMPA	2266 WILLOW GLEN DR		RGA LUST
SAN DIEGO	S114607119	COTTONWOOD GOLF COURSE	3121 WILLOW GLEN DR		RGA LUST
SAN DIEGO	1008995488	BAKER S-1014594<WILSHIRE SERVICE	1014594 WILSHIRE SERVICE "GASOLINE STATIONS" PACIFIC HWY		EDR US Hist Auto Stat
SAN DIEGO	S114715661	USA WASTE SERVICES INC.	1300 WILSON AV		RGA LUST
SAN DIEGO	1012292884	BANDAR SALAAM APARTMENTS	WINONA GARDENS HOUSING ASSOCIATES - 3810 WINONA		FINDS
SAN DIEGO	S114601917	CIRCLE K CORP. STORE #2958	8909 WINTER GARDENS BL		RGA LUST
SAN DIEGO	S114702895	THRIFTY #95	7908 WINTER GARDENS BL		RGA LUST
SAN DIEGO	S114723062	WOODSIDE AVE. PROPERTY	WINTER GARDENS BL		RGA LUST
SAN DIEGO	S114704014	TIRE TECH INC	9668 WINTER GARDENS BL		RGA LUST
SAN DIEGO	S114574379	ARCO #5512	9606 WINTER GARDENS BL		RGA LUST
SAN DIEGO	S114618880	FALLBROOK UNION SCHOOL DIST	825 WINTER HAVEN RD		RGA LUST
SAN DIEGO	S114702614	THRIFTY #095	7908 WINTER GARDENS BL		RGA LUST
SAN DIEGO	2005633212		WITHERBY ST BRIDGE		ERNS
SAN DIEGO	S114648051	MARKETPLACE CLEANERS	197 WOODLAND PY		RGA LUST
SAN DIEGO	1008998514	WADEPUHL P J	3658 WOODMAN ST		EDR US Hist Auto Stat
SAN DIEGO	S107454150		WOODMAN ST AND IMPERIAL AVE		CHMIRS
SAN DIEGO	1008998499	PULSA F	3247 WOODMAN ST		EDR US Hist Auto Stat
SAN DIEGO	S114588567	BUY WRIGHT OIL	11427 WOODSIDE AV		RGA LUST
SAN DIEGO	S114629932	H & L CO	12160 WOODSIDE AV		RGA LUST
SAN DIEGO	S114637066	JD-35 PARTNERSHIP	11903 WOODSIDE AV		RGA LUST
SAN DIEGO	S114723639	Y TIRE SALES	11719 WOODSIDE AV		RGA LUST
SAN DIEGO	S114694200	SOUTHLAND - WOODSIDE AV SAN	10710 WOODSIDE AV		RGA LUST
SAN DIEGO	S114596758	CHEVRON #9-4273	12402 WOODSIDE AV		RGA LUST
SAN DIEGO	S114699929	TEXACO GAS STATION	12106 WOODSIDE AV		RGA LUST
SAN DIEGO	S114588564	BUY WRIGHT OIL/EL CAPITAN O	11427 WOODSIDE AV		RGA LUST
SAN DIEGO	S114601738	CIRCLE K #2959	11007 WOODSIDE AV		RGA LUST
SAN DIEGO	S114692719	SOCO PETROLEUM	11427 WOODSIDE AV		RGA LUST
SAN DIEGO	S114572514	APPOLLO OIL	12106 WOODSIDE AV		RGA LUST
SAN DIEGO	S114702886	THRIFTY #423 (ARCO)	12109 WOODSIDE AV		RGA LUST
SAN DIEGO	S114642519	LAKESIDE VILLAGE CENTER	12328 WOODSIDE AV		RGA LUST
SAN DIEGO	S112829218		1135 WOODSIDE AVE		CHMIRS
SAN DIEGO	S114668458	PERMACLEAN	12403 WOODSIDE AV		RGA LUST
SAN DIEGO	S114642515	LAKESIDE UNION SCHOOL DIST	12335 WOODSIDE AV		RGA LUST
SAN DIEGO	S114680816	SAN DIEGO BUILDING MAINTENA	11427 WOODSIDE AV		RGA LUST
SAN DIEGO	S114642513	LAKESIDE UNION SCHOOL DIST.	12335 WOODSIDE AV		RGA LUST
SAN DIEGO	S114659649	NAVAL TRAINING CENTER	WORDEN & TRUXTON RD		RGA LUST
SAN DIEGO	S105884284		2843 WORDON		CHMIRS

City	EDR ID	Site Name	Site Address	Zip	Database(s)
SAN DIEGO	100899210	MORENA AUTO BODY SHOP	1345 WORENA BLVD		EDR US Hist Auto Stat
SAN DIEGO	S105675661		5011 WORING		CHMIRS
SAN DIEGO	S114566957	7-ELEVEN STORE	103 WORTHINGTON ST		RGA LUST
SAN DIEGO	S114566824	7-ELEVEN STORE #16498	103 WORTHINGTON ST		RGA LUST
SAN DIEGO	S106391878		WRIGHTMAN ST A WINONA AVE, THOMAS BROS MAP 1270, A, 5		CHMIRS
SAN DIEGO	S114645717	LOWER LAKE FILTRATION PLANT	2200 WUESTE RD		RGA LUST
SAN DIEGO	S114645716	LOWER LAKE FILTRATION PLANT	1500 WUESTE RD		RGA LUST
SAN DIEGO	S105642910		3751 WYNONA		CHMIRS
SAN DIEGO	S105676236		X		CHMIRS
SAN DIEGO	S108405919		X		CHMIRS
SAN DIEGO	2010943953		YACHT CLUB		ERNS
SAN DIEGO	2000672463		YACHT CLUB		ERNS
SAN DIEGO	S114585761	BORREGO CHEVRON	3774 YAQUI PASS RD		RGA LUST
SAN DIEGO	S114641237	LA CASA DEL ZORRO	3845 YAQUI PASS RD		RGA LUST
SAN DIEGO	S110981778		250 YARDS NORTH OF THE ACTUAL U.S./MEXICO BORDER		CHMIRS
SAN DIEGO	S109039618		500 YARDS SOUTH OF POINT LOMA		CHMIRS
SAN DIEGO	S114656995	MOTOPOST	6110 YARROW DR		RGA LUST
SAN DIEGO	S105632227		300 YDS OFFSHORE PT LOMA SEWAGE PLANT		CHMIRS
SAN DIEGO	S110980914		100 YDS OFF OF SHELTER ISLAND		CHMIRS
SAN DIEGO	S105637470		YELLOW BEACH #2		CHMIRS
SAN DIEGO	S112980824	BARNHART	300 YRDS NE CORNER OF	92127	HAZNET
SAN DIEGO	S114702446	THORNTON FLOWER GROWERS	950 ZONA GALE RD		RGA LUST
SAN DIEGO	S114579951	BALBOA PARK RAILROAD	ZOO PL		RGA LUST
SAN DIEGO	S114579948	BALBOA PARK RAILROAD	0 ZOO PL AND PARK BL		RGA LUST
SAN DIEGO	S114579947	BALBOA PARK RAILROAD	ZOO PL		RGA LUST
SAN DIEGO	S114579950	BALBOA PARK RAILROAD	ZOO PL AND PARK BLVD		RGA LUST
SAN DIEGO	S114579946	BALBOA PARK RAILROAD	ZOO PL AND PARK BLVD		RGA LUST
SAN DIEGO	2013059251		ZUNIGA PIER		ERNS
SAN DIEGO	2011983146		ZUNIGA JETTY		ERNS
SAN FRANCISCO	S113175701	USS LANG EX USS LANG WMAC INC	HUNTERS PT NSY 4HPNSY USS LANG	92124	HAZNET
SAN MARCOS	S112912770	SAN MARCOS HOUSING PARTNER LP	366,422,424,426, & 428 W MISSION RD	92069	HAZNET
SAN MARCOS	93319115		1001 ARMORLIGHT DR	92069	ERNS
SAN MARCOS	S112873831	NORTH COUNTY TRANSIT DISTRICT	344 BARHAM	92069	HAZNET
SAN MARCOS	S113087379	CONSOLIDATED FREIGHT WAYS CORP	444 BARHAM DR	92069	HAZNET
SAN MARCOS	S112870092	COMPTON PLASTER CO INC	1312 BARHAM DR	92069	HAZNET
SAN MARCOS	S113112642	JAKOBSEN TRUCKING	110 BENNET CT	92069	HAZNET
SAN MARCOS	S113044797	COOPER PRECISION MACHINING	255 BENT ST UNIT B5	92069	HAZNET
SAN MARCOS	90190753		BOUGHER RD	92069	ERNS
SAN MARCOS	S113089763	SEAL-A-DECK	417 E CARMEI ST #105	92069	HAZNET
SAN MARCOS	S112914783	WIER CONSTRUCTION CORP	COR OF HWY 78 & TWIN OAKS VALLEY RD	92069	HAZNET
SAN MARCOS	S113116753	MEADOWLARK WATER REC FAC	7941 CORINTIA	92069	HAZNET
SAN MARCOS	S112903479	JANE EARNEST ENTERPRISES	CORNER OF LA CIENEGA & MULBERRY	92069	HAZNET
SAN MARCOS	S113132948	ACUSHNET CO	1705 LA CORTA MEADOWS DR	92069	HAZNET
SAN MARCOS	S105660350		DIAMOND ST AT THOMAS BROS. 1126 GRID 6 B	92069	CHMIRS
SAN MARCOS	S113022004	SVECIA USA INC	DISTRIBUTION STREET	92069	HAZNET
SAN MARCOS	S113084813	AMERICAN FENCE AND SECURITY CO INC	1075 GRAND	92069	HAZNET
SAN MARCOS	S112911216	BOYLE ENGINEERING	INTER RANCHO SANTA FE & LINDA VISTA	92069	HAZNET

City	EDR ID	Site Name	Site Address	Zip	Database(s)
SAN MARCOS	S112912868	AMERICAN DESIGN PAINTING INC	NW INTERSECT OF QUESTHAVEN&ELFIN	92069	HAZNET
SAN MARCOS	S113015976	RON'S AUTO BODY & RESTORATIONS	1604 107 LA MIRADA DR	92069	HAZNET
SAN MARCOS	S113180171	PACIFIC BELL	225 LOS POSAS	92069	HAZNET
SAN MARCOS	S113077640	LM MACHINING CENTER	820 LOS VALICETOS #F	92069	HAZNET
SAN MARCOS	S113072207	SAN MARCOS UNIFIED SCHOOL DIST	215 MATA WAY BLDGE 4 & 5	92069	HAZNET
SAN MARCOS	S112857359	FDIC/VERNON SAVINGS & LOAN	MEADOW LARK FARMS	92069	HAZNET
SAN MARCOS	S113005357	7-ELEVEN STORE 18977	578 MISSION	92069	HAZNET
SAN MARCOS	93306905		NORDAHL AND ROCK SPRINGS	92069	ERNS
SAN MARCOS	S113051818	NEWLIFE AUTO BODY	320 S PACIFIC ST C&D	92069	HAZNET
SAN MARCOS	S112918806	REESE PROPERTY MGMT	546 S PACIFIC ST STE C100	92069	HAZNET
SAN MARCOS	S113052270	BUSINESS CARDS TOMORROW #3040	546 S PACIFIC ST #C104	92069	HAZNET
SAN MARCOS	S112915585	PGP PARTNERS INC	544 S PACIFIC ST STE D100	92069	HAZNET
SAN MARCOS	S113020810	SAN DIEGO CO HOUSEHOLD HAZ MATERIALS	PUBLIC WORKS YARD	92069	HAZNET
SAN MARCOS	S112847125	1X SAN MARCOS LAND FILL	1595 QUEST HAVEN RD	92069	HAZNET
SAN MARCOS	S113031675	LANDFILL GENERATING PARTNERS I	1615 QUESTHAVEN ROAD STE B	92069	HAZNET
SAN MARCOS	S113093956	AJ ECOLOGY INDUSTRIES INC	1595 QUESTHAVEN	92069	HAZNET
SAN MARCOS	S113016007	CNTY SAN DIEGO/SAN MARCOS LANDFILL	1595 QUESTHAVEN RD	92069	HAZNET
SAN MARCOS	S113110766	K&M GOLF INTERNATIONAL INC	888 RANCHEROS DR STES A,B & C	92069	HAZNET
SAN MARCOS	S112866639	VALLECITOS WATER DISTRICT	2310 RANCHO SANTA FE RD	92069	HAZNET
SAN MARCOS	S112859897	KENTUCKY FRIED CHICKEN	201 RANCHO SANTA FE	92069	HAZNET
SAN MARCOS	S113050907	DISTINCTIVE PLASTIC INC	1945 S RANCHO SANTA FE RD	92069	HAZNET
SAN MARCOS	S113177716	ORTHO ORGANIZERS INC	1619 S RANCHO SANTE FE	92078	HAZNET
SAN MARCOS	S112840373	ALP ASSOC	650 RANCHO SANTA FE	92069	HAZNET
SAN MARCOS	S113108716	MATTMAN COMPANY	10040 RANCHO RD	92069	HAZNET
SAN MARCOS	S112906605	METAL SURGE	16115 RANCHO SANTA FE	92069	HAZNET
SAN MARCOS	S113034261	TEXACO REFINING AND MARKETING INC	105 RANCHO SANTA FE & HWY 78	92069	HAZNET
SAN MARCOS	S113046784	DISTINCTIVE PLASTICS INC	1945 S RANCHO SANTA FE RD	92069	HAZNET
SAN MARCOS	S113163794	MEADOWLARK WASTE WATER REC FAC	2310 RANCHO SANTA FE RD	92069	HAZNET
SAN MARCOS	S113054467	MERCY HEALTH CTRS SAN MARCOS	555 SO. RANCHO SANTA FE RD STE	92069	HAZNET
SAN MARCOS	S113109691	DIAMOND STAR TUNING	375 S RANCHO SANTA FE RD	92069	HAZNET
SAN MARCOS	S113055050	MINUTEMAN PRESS	327-1G S RANCHO SANTA FE RD	92069	HAZNET
SAN MARCOS	S113023024	ANTHONY BROTHERS	1945 S RANCHO SANTA FE RD	92069	HAZNET
SAN MARCOS	S112845713	1X ACE EXCAVATING	268 REDDEL	92069	HAZNET
SAN MARCOS	S113037129	SAN MARCOS UNIFIED SCHOOL DIST	300 SAN MARCOS BLVD	92069	HAZNET
SAN MARCOS	S113175581	EQUILON ENTERPRISES	679 SAN MARCOS SAP NO 121715	92069	HAZNET
SAN MARCOS	S112856765	GREAT WESTERN BANK	801-855 SAN MARCOS BLVD	92069	HAZNET
SAN MARCOS	S113020883	SAN DIEGO CO HHM COLLECTION EVENTS	SAN MARCOS USD YARD	92069	HAZNET
SAN MARCOS	S113056473	SUNNY FRESH CLEANERS #16	1921 WEST SAN MARCOS BLVD	92069	HAZNET
SAN MARCOS	S113034260	TEXACO REFINING AND MARKETING INC	615 SAN MARCOS	92069	HAZNET
SAN MARCOS	S113113770	ADVANCED AUTO CENTER	755 W SAN MARCOS BLVD STE 103 & 104	92069	HAZNET
SAN MARCOS	S113164749	SAN MARCOS RADIOLOGY MEDICAL	1582 W SAN MARCOS BLVD #104	92069	HAZNET
SAN MARCOS	S112917013	SAN MARCOS CENTER	805-825 W SAN MARCOS	92069	HAZNET
SAN MARCOS	S112889243	THE CACTUS GARDEN	257 SAN MARCOS BLVD APT 12	92069	HAZNET
SAN MARCOS	S113072344	TEXACO XPRESS LUBE #623	218 S SANTA FE RD	92069	HAZNET
SAN MARCOS	S112914285	HIDDEN VALLEY ZEN CENTER	2626 SARVEN LN	92069	HAZNET
SAN MARCOS	S113065123	ACTION MACHINING	1551 SEMINOLE	92069	HAZNET
SAN MARCOS	S113098269	NORTONS CUSTOM DESIGNS	342 STE D BRAHAM	92069	HAZNET

City	EDR ID	Site Name	Site Address	Zip	Database(s)
SAN MARCOS	S112849865	THRIFTY HOLDING	THRIFTY DRUG 503	92069	HAZNET
SAN MARCOS	S113024132	HARRISONS EQUIPMENT REPAIR	2054 N TWIN OAKS	92069	HAZNET
SAN MARCOS	S112913574	T & T GRADING	635 NORTH TWIN OAKS STE 15	92069	HAZNET
SAN MARCOS	S113066757	OLIVAS CENTERLESS GRINDING	635 TWINOAKS BLVD	92069	HAZNET
SAN MARCOS	S113170635	IMEB INC	170 VALLELITOS DE ORO	92069	HAZNET
SAN MARCOS	S113079656	AGUILA TECHNOLOGIES INC	310 VIA VERA CRUZ #107	92069	HAZNET
SAN MARCOS	S113161136	ONCORE MANUFACTURING SERVICES	237 VIA VERA CRUZ	92078	HAZNET
SAN MARCOS	S113152112	ONCORE MANUFACTURING SERVICES	237 VIA VERA CRUZ	92078	HAZNET
SAN MARCOS	S112851220	1X VALLECITOS WATER DISTRICT	VIA ALLANDRA	92069	HAZNET
SAN MARCOS	S113144812	VERITEK MANUFACTURING SERVICES LLC	237 VIA VERA CRUZ	92078	HAZNET
SAN MARCOS	S113154770	CREATIVE ELECTRON INC	310 VIA VERA CRUZ STE 107	92078	HAZNET
SAN MARCOS	S113071804	OCHS OIL CO.	145 VIA VERA CRUZ	92078	HAZNET
SAN MARCOS	S113103745	LIGHT MOBILE INC	207 VIA VERA CRUZ	92078	HAZNET
SAN MARCOS	S112912773	SAN MARCOS HOUSING PARTNER LP	444.452.454.& 456 W MISSION RD	92069	HAZNET
SAN MARCOS	S112851219	1X VALLECITOS WATER DISTRICT	WOODLAND PARKWAY	92069	HAZNET
SAN MARCUS	S112845540	1X SAN MARCUS CARWASH	1660 LINDA VISTA DRIVE	92065	HAZNET
SANTA YSABEL	S112880329	CA DEPARTMENT OF FORESTRY-VARNER SPRINGS	31040 HWY 79	92084	HAZNET
SANTEE	S113060271	NEW WORLD PRINTING	10761 & 10759 WOODSIDE AVE	92071	HAZNET
SANTEE	S112900753	SERENITY INDUSTRIAL RENTALS	8507 ABLETT RD STE B	92071	HAZNET
SANTEE	S113043755	MAGNOLIA AUTOBODY	8500 ABLETTE STREET	92071	HAZNET
SANTEE	S113046945	JAM ENTERPRISES	8501 B ADLETTE RD	92071	HAZNET
SANTEE	92281557		8640 AGRENT ST	92071	ERNS
SANTEE	S113032475	SYCAMORES APTS	9249 CARLTON OAKS NO 3	92071	HAZNET
SANTEE	S113041896	ALFREDO'S AUTO BODY	13904 CARMENITA RD	92071	HAZNET
SANTEE	S113073002	ONE STOP AUTO TECH	9605 CARTON HILLS BLVD	92071	HAZNET
SANTEE	S113029543	A & R RADIATOR	8617 CUGUMACA	92071	HAZNET
SANTEE	S112851039	1X DEL CORONADO SANTEE TWINHOMES OWMNR AS;	DEL CORONADO SANTEE TWINHOMES	92071	HAZNET
SANTEE	S105690636	CAL TRANS	13940 FATHER JUNIPERO SE	92071	SWEEPS JUST, SAN DIEGO CO. SAM
SANTEE	S113060653	ARC PAINTING	10925 HEARTLY ST STE F	92071	HAZNET
SANTEE	S113041254	RB SIGNS INC	8518 HUBBLE LANE	92071	HAZNET
SANTEE	S113064595	MAJOR PERFORMANCE RACING ENGINES	10722 KENNY,#C	92071	HAZNET
SANTEE	S113010328	SSD/CAJON PARK SCHOOL	103300 MAGNOLIA AVE	92071	HAZNET
SANTEE	S113163647	FRITO-LAY INC	7855 N MAGNOLIA	92071	HAZNET
SANTEE	S113063701	NUTECH ENGINE SYSTEM	8404 MAGNOLIA	92071	HAZNET
SANTEE	S113022086	SAN DIEGO PRO & ACC	8400 MAGNOLIA	92071	HAZNET
SANTEE	S112939677	THE VANVECHEN FAMILY LTD PARTNERSHIP	8400 N MAGNOLIA AVE STE H,I,J	92071	HAZNET
SANTEE	S112843480	EAST COUNTY PROPERTY MGMT	8404-I MAGNOLIA	92071	HAZNET
SANTEE	S113083001	ENERDYNE TECHNOLOGIES, INC.	8404 MAGNOLIA, STE J	92071	HAZNET
SANTEE	S113031486	WINSTON TIRE COMPANY #176	9551-9569 MISSION GEORGE RD	92071	HAZNET
SANTEE	S113010348	SANTEE USD CAJON PARK ANNEX	10250 EL NOPAL ST	92071	HAZNET
SANTEE	S113089646	SAN DIEGO METAL FINISHING INC	8775 OLIVE LANE STE I & J	92071	HAZNET
SANTEE	S113020881	SAN DIEGO REGIONAL HHM PROGRAM	SANTANA HIGH SCHOOL	92071	HAZNET
SANTEE	S112903733	WESTERN IMAGE PAINTING INC	SILVER COUNTY ESTATE NW COR	92071	HAZNET
SANTEE	S113115290	CALTRANS DIST 11/RIGHT OF WAY, DEMO	STATE RTE 52 PM 14.7-17.7	92071	HAZNET
SANTEE	S112920094	CALTRANS DIST 11/RIGHT OF WAY, DEMO	STATE RTE 52 POST MI 14.7-17.7	92071	HAZNET
SANTEE	S112862223	FRED & SARAH KANEHL	10041 VIA LESLIE	92071	HAZNET
SANTEE	S113149140	CITY OF SANTEE	9534 VIA ZAPADOR	92071	HAZNET

City	EDR ID	Site Name	Site Address	Zip	Database(s)
SANTEE	S113102489	KEBERT PUBLISHING	10969 WHEATLAND STE A	92071	HAZNET
SANTEEE	S112837828	1X EAST COUNTY MANAGEMENT COMPANY	10658 PROSPECT	92071	HAZNET
SERRA MESA	S112840814	SAN DIEGO UNIFIED SCHOOL DISTRICT	CUBBERLY ELEMENTARY	92123	HAZNET
SERRA MESA	S112840817	SAN DIEGO UNIFIED SCHOOL DISTRICT	FLETCHER ELEMENTARY	92123	HAZNET
SPRING VALLEY	90167422		10707 JAMASHAW BLVD.	92078	ERNS
SPRING VALLEY	S112888941	WESTERN FOUNDATION & SHORING	VIA MERCADO & HWY 99	91941	HAZNET
TEMECULA	S112869362	NEWLAND ASSOCIATES	TR #24131-3 LOT 30	92590	HAZNET
TEMECULA	96475784		01/24/1996	92590	ERNS
TEMECULA	96475714		01/24/1996	92590	ERNS
TEMECULA	S113177871	SOUTHERN CALIFORNIA GAS CO.	47950 HWY 15	92592	HAZNET
TEMECULA	S112894150	LAND GRANT DEVELOPMENT	30905 HWY 79	92592	HAZNET
TEMECULA	S113079893	QUALEX #5469	31797 HWY 79	92592	HAZNET
TEMECULA	S113085347	CHEVRON 204029	31669 HWY 79 SOUTH	92592	HAZNET
TEMECULA	S112857625	WOODCHUCK CAMPGROUND	37885 HWY 79 S	92592	HAZNET
TEMECULA	S113100878	ALBERTSONS 6753	31960 HWY 79	92592	HAZNET
TEMECULA	S113468775	RITE AID 5469	31797 HIGHWAY 79 S	92592	HAZNET
TEMECULA	S113167541	MOBIL OIL CORPORATION #HJ4	44520 BEFORD COURT & HWY	92590	HAZNET
TEMECULA	S112858824	1977 BIANCHI FAMILY TRUST	100 CALLE CORTEZ	92590	HAZNET
TEMECULA	S113079475	RANCHO CALIFORNIA WATER DISTRICT	4199 CHERRY ST	92590	HAZNET
TEMECULA	S113044713	CHP RANCHO CALIFORNIA	27685 COMMERCE CTR UT A	92590	HAZNET
TEMECULA	S113164177	FRANZ MERCEDES SERVICE & REPAIR	27585 COMMERCE DRIVE	92590	HAZNET
TEMECULA	S113107342	WHITAKER ENTERPRISES INC	27576 COMMERCE CIRCLE #106	92590	HAZNET
TEMECULA	S112906011	T&T GRADING INC	NORTHWEST CONR OF MEADOWS PKWY HWY 79 S	92592	HAZNET
TEMECULA	S112916499	TUCALOTA HILLS ASSOC	SW CRNR OF LEON & BRIGGS	92592	HAZNET
TEMECULA	S113079474	RANCHO CALIFORNIA WATER DISTRICT	41875 DIAZ RD	92590	HAZNET
TEMECULA	S113047801	ENTERPRISE AUTOMOTIVE	41740 ENTERPRISE CR #103	92590	HAZNET
TEMECULA	S113041499	DUNN-EDWARDS CORP	41680 ENTERPRISE CIR SO #D&E	92590	HAZNET
TEMECULA	S113106627	SAMS SHELL	28676 FRONT ST	92590	HAZNET
TEMECULA	S113073354	L & M TIRE DBA EXPRESS TIRE #97 TEMECULA	29095 FRONT STREET	92590	HAZNET
TEMECULA	S113090366	PLAZA DEL RIO DENTAL CLINIC	28991 FRONT ST STE 202	92590	HAZNET
TEMECULA	S112844777	1X SAMS SHELL	28676 FRONT ST	92590	HAZNET
TEMECULA	S113102803	CALIFORNIA DENTAL CARE	28999 FRONT ST STE 208	92590	HAZNET
TEMECULA	S112905906	KEN RAUTON	28670 FRONT ST	92590	HAZNET
TEMECULA	S113082956	TEMECULA GARDEN & POWER	28860 FRONT STREET	92590	HAZNET
TEMECULA	S113088224	MULTI VISUAL PRODUCTS	28991 FRONT ST	92590	HAZNET
TEMECULA	S113068459	CREEKSIDE GAS & FOOD MART	29115 FRONT STREET	92590	HAZNET
TEMECULA	S113050639	TEMECULA VALLEY PODIATRY	28999 FRONT ST #205	92590	HAZNET
TEMECULA	S112874519	AMERICAN CONTRACTING INC.	28924 FRONT STREET	92590	HAZNET
TEMECULA	S113148311	CONTINENTAL CLEANERS	33175 US HIGHWAY 79 STE D	92592	HAZNET
TEMECULA	S105092639	EXECUTIVE CLEANERS	43053 MARGARITA STE B109 & 110	92592	DRYCLEANERS
TEMECULA	S113104880	EXECUTIVE CLEANERS	43053 MARGARITA STE B109 & 110	92592	HAZNET
TEMECULA	S113107521	EXECUTIVE CLEANERS	43053 MARGARITA STE B109/110	92592	HAZNET
TEMECULA	99305324		PIO RICO RD AND AMERITA	92592	ERNS
TEMECULA	S113046004	SPEEDEE OIL & TUNE UP	30690 RANCHO CAL RD	92590	HAZNET
TEMECULA	S112853164	DAIL RANCH	44540 REDHAWK PARKWAY	92592	HAZNET
TEMECULA	S113113312	SCOTT'S TEMECULA OPERATIONS	4235 REMINGTON AVE	92590	HAZNET
TEMECULA	S112872771	BANNER AMERICAN PRODUCTS INC	4231 RIO NEDO	92590	HAZNET

City	EDR ID	Site Name	Site Address	Zip	Database(s)
TEMECULA	S108540544	ANERI CORPORATION CBA ANERI CLEANERS	32483 STATE HIGHWAY 79 STE E111	92592	DRYCLEANERS
TEMECULA	S113140339	ANERI CORPORATION CBA ANERI CLEANERS	32483 STATE HIGHWAY 79 STE E111	92592	HAZNET
TEMECULA	S113092223	GLENBOROUGH CORP	28696 VIA MONTEZUMA	92590	HAZNET
TEMECULA	S113089054	NELSON & NELSON PROPERTIES	28696 VIA MONTEZUMA	92590	HAZNET
TEMECULA	S113042688	TEMECULA DIESEL AUTO & TRUCK REPAIR	43216 VIA DOS PICOS	92590	HAZNET
TEMECULA	S113076280	DANIEL L HEISTAND VMD	45332 VIA JACA	92592	HAZNET
TEMECULA	S113037164	AGAPE AUTO REPAIR	43216-A VIA DOS PICOS	92590	HAZNET
TEMECULA	S113466906	TECHSTAR AUTOMOTIVE	43094 VIA DOS PICOS	92590	HAZNET
TEMECULA	S113076887	A1 AUTO	28696 VIA MONTEZUMA STE 104	92590	HAZNET
TEMECULA	S113797542	BEST FOR LESS TIRES	28715 VIA MONTEZUMA	92590	HAZNET
TEMECULA	S113084220	A K PRINTING	43154 VIA DOS PICOS	92590	HAZNET
TEMECULA	S113068193	A A A RADIATOR	43122 VIA DOS PICOS	92590	HAZNET
TEMECULA	S113047848	TEMECULA VALLEY AUTO	28730 VIA MONTEZUMA UNIT 104	92590	HAZNET
TEMECULA	S112876369	CAL WESTERN INSURANCE	28733 VIA MONTEZUMA #H/I	92590	HAZNET
TEMECULA	S113116705	ENTERPRISE AUTOMOTIVE	28696 VIA MONTEZUMA STE 105	92590	HAZNET
TEMECULA	S113053887	ADVANCED AUTO COLLISION	28730 VIA MONTEZUMA	92590	HAZNET
TEMECULA	S113079476	RANCHO CALIFORNIA WATER DISTRICT	29025 VIA SANTA ROSA	92590	HAZNET
TEMECULA	S113037958	BEST FOR LESS TIRES	28733 VIA MONTEZUMA, #A	92590	HAZNET
TEMECULA	S112919516	SANTA ROSA COMMUNITY SER DIST	VIA TORRE	92590	HAZNET
TEMECULA	S113100166	SPECIALTY METALS INDUSTRIES INC	4229 WINCHESTER RD	92590	HAZNET
TUSTIN	S106399171		RANCHWOOD RD AND EVENINGSIDE RD	92078	CHMIRS
UNINCORPORATED COUJN	S106398186		31100 BLOCK /NON ROAD LANE. CLOSEST TOWN ESCONDIDO	92029	CHMIRS
UNINCORPORATED COUJN	S105650532		17507, CNF MAP, DESCANSO DIST., T17S, R4E, S24.25	92127	CHMIRS
UNINCORPORATED COUJN	S105652492		12714 LOS COACHES CT., LAKESIDE	92123	CHMIRS
UNINCORPORATED COUJN	S105669819		MIRAMAR, MARINE CORPS AIR STATION	92145	CHMIRS
UNINCORPORATED COUJN	S106392939		NWS, NAPALM SITE 1/52A, RED EYE RD, APPROX 1MI NW OF AMMUNIT	92028	CHMIRS
UNINCORPORATED COUJN	S105885836		STONE CANYON NORTHWEST OF SWEETWATER.	92123	CHMIRS
UNINCORPORATED COUJN	S105885837		STONE CANYON NORTHWEST OF SWEETWATER	92123	CHMIRS
VALLEY CENTER	1006826456	SD CO PUB WKS VALLEY CENTER LANDFILL	AERIE RD/BETTORTH/W/ OF LILAC	92082	FINDS, EMI
VALLEY CENTER	S112870907	ALLAN GRINGERICH	28325 S COAL GRADE RD	92082	HAZNET
VALLEY CENTER	S112872328	HARMS RANCH	NE MC NALLY & MUUTAMA RD	92082	HAZNET
VALLEY CENTER	S112859809	JOE YOUNG	28525 NON ROAD	92082	ERNS
VALLEY CENTER	93346263		OAK GLENN RD CROSS OF WEST OAK GLENN RD	92025	HAZNET
VALLEY CENTER	S112857198	ROBERT JOHNSON	8751 OLD CASTLE ROAD	92026	HAZNET
VALLEY CENTER	S112978100	LINTON PARK HOLDINGS INC	WB ON OLD CASTLE RD	92082	HAZNET
VALLEY CENTER	S112858137	BERRY BEST FARMS	2200 PAUMA HEIGHTS RD.	92082	HAZNET
VALLEY CENTER	S112910351	DON SAIKI	AT THE CORNER OF VIA PIEDRA	92082	HAZNET
VALLEY CENTER	S112838810	1X RINCON SAN LUISENO BAND OF MISSION IN	1 WEST TRIBAL ROAD	92082	HAZNET
VALLEY CENTER	S113020972	COUNTY OF SAN DIEGO -THHWCF	VALLEY CTR ELEMENTARY SCHOOL	92082	HAZNET
VALLEY CENTER	S113020885	SAN DIEGO CO HHM COLLECTION EVENTS	VALLEY CENTER ELEMENTARY SCH	92082	HAZNET
VALLEY CENTER	S113181414	JACK MANN	VALLEY STREAM ROAD	92082	HAZNET
VALLEY CENTER	94400917		3130 VALLEY CENTER RD	92082	ERNS
VALLEY CENTER	S112859432	STEVEN NISHIMUTA	1000 FT. WEST OF LILAC ROAD	92028	HAZNET
VISTA	S112944001	VISTA UNIFIED/ CALIFORNIA AVE CENTER	215 WEST CALIF AVE	92084	HAZNET
VISTA	S112871772	VISTA UNIFIED/ CALIFORNIA AVE CENTER	215 WEST CALIF AVE	92084	HAZNET
VISTA	S113088775	DR CHALK KEVIN DMD	321 EUCLYPTAS AVE	92084	HAZNET

Count: 11286 records

RIVERSIDE COUNTY, CA - ORPHAN SUMMARY

City	EDR ID	Site Name	Site Address	Zip	Database(s)
VISTA	S113111359	FOOTHILLS COURTYARD APARMENTS	1360 FOOTHILLS DR	92084	HAZNET
VISTA	S113100287	HERAS' AUTO SHOP MUFFLERS & BRAKE	104 HANNA LEI DR UNITS F&G	92084	HAZNET
VISTA	S112859905	JACK AHL-SWEDE	717 ORO AVO DRIVE	92084	HAZNET
VISTA	S112883109	ALBERTSONS GROCERY	1451 SANTA FE	92084	HAZNET
VISTA	S113081412	AUTOZONE #2819	1410 N SANTA FE #A	92084	HAZNET
VISTA	S113103815	ENVIRONMENTAL AUTOMOTIVE PRODUCTS	2244 S SANTA FE AVE UNIT C9 & C10	92084	HAZNET
VISTA	S104494721	SANESCO OIL	730 SANTE FE AVE S	92084	LUST
VISTA	S113053471	LINN CHIROPRACTIC	973-102 VALE TERRACE	92084	HAZNET
WOODLAND HILLS	S113073775	AUTO CARE EXPERTS	42295 AVENEDA ALVARADO STE 1	92590	HAZNET



City	EDR ID	Site Name	Site Address	Zip	Database(s)
ALLIED GARDENS	S112840820	SAN DIEGO UNIFIED SCHOOL DISTRICT	FOSTER ELEMENTARYRY	92120	HAZNET
ALLIED GARDENS	S112840880	SAN DIEGO UNIFIED SCHOOL DISTRICT	MARVIN ELEMENTARY	92111	HAZNET
ANAHEIM	S112884596	PVN ENVIRONMENTAL	SOUTHBOLD 15 AT CHAPMAN AVE	92064	HAZNET
BONSALL	S112893124	GRANITE CONSTRUCTION	3264 SHEARER CROSSING	92003	HAZNET
BONSALL	S112966658	REGENTS OF CALIFORNIA	6449 VIA DE LA REINA	92003	HAZNET
BONSALL	S113015175	BROOKSIDE FARMS WEST	31257 VIA MARIA ELENA	92003	HAZNET
BONSALL	S112904473	CLARKS RESIDENCE	30558 VIA MARIA ELENA	92003	HAZNET
BONSALL	S113027443	BROOKSIDE FARMS	31257 VIA MARIA ELENA	92003	HAZNET
BONSALL	S112876860	BREEZE HILL RANCH	4395 VIA DEL SOL	92003	HAZNET
CHULA VISTA	S109043664		PARADISE CREEK WEST OF I-5 AND JUST SOUTH OF THE SWEETWAT	92123	CHMIRS
CITY OF SAN DIEGO	S113010758	SAN DIEGO WILD ANIMAL PARK	HWY 78 SAN PASQUAL VALLEY	92027	HAZNET
COWAN HEIGHTS	S105656844		18601 FOWLER ST	92078	CHMIRS
DEL DIOS	S112941870	SDCTY-WATER HODGES LAKE	3364 LAKEVIEW DRIVE	92025	HAZNET
DEL DIOS	S112983872	SDCTY-WATER HODGES LAKE	3364 LAKEVIEW DR	92025	HAZNET
DEL DIOS	S113167815	SDCTY-WATER HODGES LAKE	3364 LAKEVIEW DRIVE	92025	HAZNET
DEL DIOS	S112973903	SDCTY-WATER HODGES LAKE	3364 LAKEVIEW DR	92025	HAZNET
EL CAJON	S113171993	LESLIE RD APARTMENTS	951 TO 977 LESLIE RD	92020	HAZNET
EL CAJON	S112839552	MARY BEST	AMERICAN CAR SALES	92020	HAZNET
EL CAJON	S112934863	SAN DIEGO GAS & ELECTRIC COMPANY	APN# 487-121-76	92020	HAZNET
EL CAJON	S112859457	SAN DIEGO COUNTY (SHERIFFS DEPT)	AVIATION DIVISION	92020	HAZNET
EL CAJON	S112860020	SAN DIEGO COUNTY (SHERIFFS DEPT)	AVIATION DIVISION	92020	HAZNET
EL CAJON	S112884249	RITE AID	1135 AVOCADO	92020	HAZNET
EL CAJON	S112876835	CAJON VALLEY UNION SCHOOL DISTRICT	AVOCADO SCHOOL	91941	HAZNET
EL CAJON	S113024908	RAM WELDING	1130 BERTA COSTA #5	92020	HAZNET
EL CAJON	S112903689	HAMMANN PROPERTY MANAGEMENT	435 BRADLEY UNIT D	92020	HAZNET
EL CAJON	S113025290	PAULS LINE INC	317 CYPRESS LN/PO BOX 1571	92020	HAZNET
EL CAJON	S112850617	1X AMBER PARK APARTMENTS	IN DUMPSTER BEHIND APTS	92020	HAZNET
EL CAJON	S112843470	CA DEPT OF TRANSPORTATION	END OF KATHERINE ST IN EL	92020	HAZNET
EL CAJON	S113077425	DAVE TRANSPORTATION	800 FASLER	92020	HAZNET
EL CAJON	S113090126	C & L SERVICES DBA COTTMAN TRANSMISSION	1286 FELSER ST	92020	HAZNET
EL CAJON	S112917328	THE FIRE PREVENTION SERVICES INC	1237 NORTH FIRST ST	92020	HAZNET
EL CAJON	S113022123	OIL CHANGERS #503	906 FLETCHER DRWY	92020	HAZNET
EL CAJON	S113045993	PARTNER PRESS	912 FOSTER ST	92020	HAZNET
EL CAJON	S112870902	DIVERSIFIED PROPERTY	1770 GILISPIE WAY STE 101	92020	HAZNET
EL CAJON	S113027370	JESSIE MENDEZ AUTO BODY	1135 GREENFIELD DR	92020	HAZNET
EL CAJON	91234485		303 HAM JADE RD	92020	ERNS
EL CAJON	93344354		2950 HAMSHIRE ROAD	92020	ERNS
EL CAJON	S113096726	RUSSELL FLOOR COMPANY	2585 HARLOW LN	92020	HAZNET
EL CAJON	91210033		INT. 8 AT DUNBAR LANE	92020	ERNS
EL CAJON	S112886110	SHELL GAS STATION	2411 JAMACH	92020	HAZNET
EL CAJON	S113089051	WILLIAM THOMAS DDS MS	810 JAMACHA RD STE 205	92020	HAZNET
EL CAJON	S112874279	B W CARTER PAINTING	1835 JOHN TOWERS AVE #D & E	92020	HAZNET

City	EDR ID	Site Name	Site Address	Zip	Database(s)
EL CAJON	S113079743	AEROWIND CORP	1959 JOHN TOWERS AVE #B&C	92020	HAZNET
EL CAJON	S112853242	CAJON VALLEY SCHOOL DISTRICT	JOHNSON ELEM SCHOOL	92020	HAZNET
EL CAJON	S112888291	MERCEDES BENZ OF NORTH AMERICA	332 JOHNSON	92020	HAZNET
EL CAJON	S112979171	EL CAJON FIRE DEPARTMENT	100 LEXINGTON	92020	HAZNET
EL CAJON	S112853377	MICHAEL PETERSON, OWNER	291 LEXINGTON	92020	HAZNET
EL CAJON	92344369		MAGNOLIA AVE	92020	ERNS
EL CAJON	S113034297	TEXACO REFINING AND MARKETING INC	515 N MAGNOLIA & MADISON	92020	HAZNET
EL CAJON	S113175723	EQUILON ENTERPRISES	515 N MAGNOLIA SAP 121353	92020	HAZNET
EL CAJON	S108407263	SUNSHINE AVE COMPLEX	W MAIN ST	92020	SAN DIEGO CO. SAM
EL CAJON	S104752161	EL CAJON REDEVELOPMENT	215 MAIN ST	92020	SWEEPS UST, San Diego Co. HMMMD, SAN DIEGO CO. SAM
EL CAJON	S113175079	SAN DIEGO SHERIFF AVIATION DIVISION	1745 N MARSHALL AVE AERIAL DIV	92020	HAZNET
EL CAJON	93333945		1233 MORRO ST	92020	ERNS
EL CAJON	S113021083	CITY OF EL CAJON/CITY MANAGER OFFICE	PARKING LOT AT CITY HALL	92020	HAZNET
EL CAJON	S112885599	PACIFIC BELL MOBILE SVS	4420 RAINER AVE	92020	HAZNET
EL CAJON	S113030467	BRYANT UNIVERSAL ROOFING, INC.	396 NO RALEIGH	92020	HAZNET
EL CAJON	S112892496	A & S PAINTING	1020 RENETTE	92020	HAZNET
EL CAJON	S112973017	HELIX WATER DISTRICT	SEC 11 TOWNSHIP 14 S RANGE 2 E	92020	HAZNET
EL CAJON	93339676		1010 THRASHER	92020	ERNS
EL CAJON	S112888379	SOUTHERN CALIFORNIA ENTERPRISES	451 VALENTINE	92020	HAZNET
EL CAJON	93329512		1581 E. WASHINGTON	92020	ERNS
EL CAJON	S112875086	JENAL	9017 E WASHINGTON	92020	HAZNET
EL CAJON	S112872677	JIM RUAN	1781 WING AVE	92020	HAZNET
EL CAJON	93322266		7908 WINTER GARDEN BLVD	92020	ERNS
EL MONTE	90175826		ACACIA MOBIL HOME PARK SPACE #53 **	92020	ERNS
ENCINITAS	S113010564	COUNTY OF SAN DIEGO FLEET MSMT DIV	179 EL CAMINO REAL	92123	HAZNET
ENCINITAS	S113010243	DORMANS TIRE & AUTO SUPPLY	107 N EL CAMINO REAL	92026	HAZNET
ESCONDIDO	96492984		05/28/1996	92026	ERNS
ESCONDIDO	S112891782	BEAZER HOMES	1374 & 1381 REES	92026	HAZNET
ESCONDIDO	91223701		NB 15 SO. OF VIA RANCHO	92025	ERNS
ESCONDIDO	S112842600	ROBINSON'S-MAY	280 & 230 E VIA RANCHO PARKWAY	92025	HAZNET
ESCONDIDO	S112913625	PROMETAL PRODUCTS	1550 AIMPSON WY	92029	HAZNET
ESCONDIDO	S112892971	BAKER ELECTRIC	ALPINE AVE TRACT#411, LOTS 24 & 25	92029	HAZNET
ESCONDIDO	S113058254	KP GRAPHICS SAN DIEGO DIVISION	420 ANDERSON	92026	HAZNET
ESCONDIDO	S113102300	PLANETARY PRECISION PRODUCTS	976 S ANDERSON STE A	92029	HAZNET
ESCONDIDO	S113036962	TRI CITY PAINT CORP	245 ANDRAESEN DR	92029	HAZNET
ESCONDIDO	S113085060	WELDPRO INC	500 S ANDREASAN DR	92029	HAZNET
ESCONDIDO	S113078416	STURDICO	107 SOUTH ANDREASEAN	92029	HAZNET
ESCONDIDO	S112899466	POLESTAR CORP	955 ANDREASEN	92029	HAZNET
ESCONDIDO	S108407074	HAWTHORNE RENT-IT SERVICE	530 ANDREASEN DR	92129	HAZNET
ESCONDIDO	S108407062	GALLADE CHEMICALS INC	425 ANDREASEN DR	92029	SAN DIEGO CO. SAM
ESCONDIDO	S112903446	POLESTAR CORP	955 ANDREASEN	92029	SAN DIEGO CO. SAM
ESCONDIDO	S113025141	EUROPEAN AUTO SPEC	520 ANDREASEN	92129	HAZNET
ESCONDIDO	S113089969	K & T AUTO REPAIR INC	835 N ANDREASON DR STE B	92025	HAZNET
ESCONDIDO	S112913880	MARK WEDEKING	120 ANDREASON	92029	HAZNET
ESCONDIDO	S112903855	PAUL SMITH	120 ANDREASON	92029	HAZNET
ESCONDIDO	S113023930	ARCTEC OFFSHORE CORP MECH RES	701-A SO ANDREASON ST	92029	HAZNET

City	EDR ID	Site Name	Site Address	Zip	Database(s)
ESCONDIDO	91220542		ASHCREEK BRIDGE ACROSS ESCONDIDO CREEK	92025	ERNS
ESCONDIDO	S113088502	DEALER AUTO SERVICES INC	1560 AUTO PARKWAY NORTH	92029	HAZNET
ESCONDIDO	S113042170	COACH CRAFT AUTOMOTIVE CENTER	1938 AUTO PARKWAY NORTH	92029	HAZNET
ESCONDIDO	S113102908	AUTO PARK PRO LUBE & OIL	1400 AUTO PARKWAY	92029	HAZNET
ESCONDIDO	S113117761	HYUNDAI OF ESCONDIDO	1938 AUTO PARKWAY N	92029	HAZNET
ESCONDIDO	S112915652	FESTIVAL COMPANIES	1272 AUTO PKWY	92029	HAZNET
ESCONDIDO	S113032038	DRY/CLEAN WORLD	1264 AUTOPARK WAY #F	92025	HAZNET
ESCONDIDO	S105030745	DRY CLEAN WORLD	1264 AUTOPARK WAY STE F	92025	DRYCLEANERS
ESCONDIDO	90167209		500 BLOCK SHERRADAN AVENUE	92026	ERNS
ESCONDIDO	93338283		2500 BLOCK OF WOHLFORD RD	92025	ERNS
ESCONDIDO	90181614		2090 BOUGHER	92020	ERNS
ESCONDIDO	S112918057	WILLIAM M PERKINS PAINTING	24541/2 N BROADWAY	92026	HAZNET
ESCONDIDO	S113104649	ORANGE COUNTY NURSERY	26130 N BROADWAY	92025	HAZNET
ESCONDIDO	94392538		CAMINO DEL RAY AT OLD 395	92025	ERNS
ESCONDIDO	S112854552	1X FRED PAINE FDA PAIN OIL CO	2627 SOUTH CENTER CITY	92025	HAZNET
ESCONDIDO	S112876468	ESCONDIDO UNION SCHOOL DISTRICT	CENTRAL SCHOOL	92025	HAZNET
ESCONDIDO	S112957731	M W CONSTRUCTION INC	615 N CITRACADO PKWY	92029	HAZNET
ESCONDIDO	S113099495	NEW WEST PETROLEUM SD2 # 1021	825 N CITRACADO PKWY	92029	HAZNET
ESCONDIDO	S108214901	CITRACADO EXXON	825 N CITRACADO PY	92029	LUST
ESCONDIDO	S112871876	CITRUS APARTMENTS	485 N CITRUS AVE STORAGE N	92027	HAZNET
ESCONDIDO	S112894363	CITY OF ESCONDIDO/PUBLIC WORKS	SE CORNER OF BEAR VALLEY & EL DORADO	92025	HAZNET
ESCONDIDO	S112906731	CITY OF ESCONDIDO	NORTHEAST CORNER OF SIMPSON & ANDERSON	92025	HAZNET
ESCONDIDO	S112905105	AMERICAN DESIGN PAINTING	CORNER OF HAMILTON ST & UCALIPTUS AVE	92020	HAZNET
ESCONDIDO	S112906732	CITY OF ESCONDIDO	SOUTHWEST CORNER OF BROADWAY & VISTA	92025	HAZNET
ESCONDIDO	S113109072	STAR METALLIZING INC	520 CORPERATE DR STE A	92026	HAZNET
ESCONDIDO	S113164613	RI TZ CAMERA CENTERS #417	NORTH COUNTY FAIR #297	92025	HAZNET
ESCONDIDO	92281833		DEL DIOS HWY ALONG SIDE OF LAKE HODGES	92026	ERNS
ESCONDIDO	S112894364	CITY OF ESCONDIDO/PUBLIC WORKS	EL DORADO EAST OF JUNIPER 200 BLK	92025	HAZNET
ESCONDIDO	S113023516	SHELL	780 W EL NORTE PKWY/NUTMEG	92026	HAZNET
ESCONDIDO	S113075790	EL NORTE FAMILY DENTAL	306 W EL NORTE FAMILY DENTAL	92026	HAZNET
ESCONDIDO	S113112578	MANUFACTURING & PRODUCTION SERVICES CORP	2222 W ENTERPRISE	92029	HAZNET
ESCONDIDO	S112907820	MANUFACTURING & PRODUCTION SERVICES CORP	2222 W ENTERPRISE	92029	HAZNET
ESCONDIDO	S113056228	MONTGOMERY WARDS #2024	311 WEST ESCONDIDO BLVD	92025	HAZNET
ESCONDIDO	S113107035	TERRA MOVERS INC	1760 ESCONDIDO	92025	HAZNET
ESCONDIDO	S113009517	RESTRUCTURE PETROLEUM MARKETING SVS, INC	1280 ESCONDIDO AVE	92026	HAZNET
ESCONDIDO	S113161561	RAB ENTERPRISES	1181 N ESCONDIO BLVD STES D&E	92026	HAZNET
ESCONDIDO	S113458920	RAB ENTERPRISES	1181 N ESCONDIO BLVD STE D&E	92025	HAZNET
ESCONDIDO	S113084838	CHEVRON 93920	469 W. FELICIA AVE.	92025	HAZNET
ESCONDIDO	S112876472	ESCONDIDO UNION SCHOOL DISTRICT	FELICITA SCHOOL	92025	HAZNET
ESCONDIDO	S112910559	CITY OF ESCONDIDO	2141 FIRETHORNE GLEN	92026	HAZNET
ESCONDIDO	94400889		827 NORTH FIY ST.	92025	ERNS
ESCONDIDO	S112876470	ESCONDIDO UNION SCHOOL DISTRICT	GRANT MIDDLE SCHOOL	92025	HAZNET
ESCONDIDO	S113169886	WEST COAST RAIL CONSTRUCTORS SCI	HAIL WASHINGTON	92025	HAZNET
ESCONDIDO	S113025486	BERNIE BERGMANN VW ENGINE SPECIALIST	340 HALE	92025	HAZNET
ESCONDIDO	93319192		NB I-15 AT 9TH	92025	ERNS
ESCONDIDO	S113038645	RINCON DEL DIABLO MUNI WATER	1920 N IRIS LN	92027	HAZNET
ESCONDIDO	S112858592	NEWCOM	2300 JACK ROAD	92025	HAZNET

City	EDR ID	Site Name	Site Address	Zip	Database(s)
ESCONDIDO	S113772244	MISSION TERRACE APTS LLC	832 N JUNIPER ST	92025	HAZNET
ESCONDIDO	S112876471	ESCONDIDO UNION SCHOOL DISTRICT	JUNIPER SCHOOL	92025	HAZNET
ESCONDIDO	S112867304	DRD CONSTRUCTION	2603 KAUNA LOA	92029	HAZNET
ESCONDIDO	S112876469	ESCONDIDO UNION SCHOOL DISTRICT	LINCOLN SCHOOL	92026	HAZNET
ESCONDIDO	S113177388	TOYOTA AND SCION OF ESCONDIDO	231 LINCOLN PARKWAY	92026	HAZNET
ESCONDIDO	S113114609	APRO # 17	1311 SO MAIN ST	92027	HAZNET
ESCONDIDO	S112885994	RVA COMPANY	320 N MARKETPLACE	92029	HAZNET
ESCONDIDO	S113090960	PACIFIC UFD TRUST	854 N MEDCALF ST STE B	92025	HAZNET
ESCONDIDO	S113120146	ABOUT SERVICE INC	854 N METCALF	92025	HAZNET
ESCONDIDO	S113004077	ABLE AUTO SERVICE	854-A N METCALF	92025	HAZNET
ESCONDIDO	S113029414	GEORGE WEIR ASPHALT CONST INC	610 N METCALF	92025	HAZNET
ESCONDIDO	S113017338	GENERAL MOTORS SPECIALISTS	2210 MEYER	92025	HAZNET
ESCONDIDO	S112972141	ESCONDIDO APARTMENTS C/O TARANTINO PROPEI MGMT	500 N MIDWAY DR APT J103 & J203	92027	HAZNET
ESCONDIDO	S112857488	1X DION INTERNATIONAL	1620 W MISSION RD	92025	HAZNET
ESCONDIDO	S112836864	1X CONTRACTORS EQUIPMENT CORP	1960 WEST MISSION	92025	HAZNET
ESCONDIDO	S113111027	ULTRA FLEX MOLDING INC	1021 W MISSION AVE STE B & C	92029	HAZNET
ESCONDIDO	S113175144	SHELL SERVICE STATION	2110 MISSION AVE SAP 120881	92025	HAZNET
ESCONDIDO	S113025501	TRENCH PLATE RNTL CO	1728 W MISSION AVE	92025	HAZNET
ESCONDIDO	S113096789	NATIONSRENT WEST INC	1960 W MISSION	92029	HAZNET
ESCONDIDO	S113110433	UNITED RENTALS INC #556	1960 W MISSION	92069	HAZNET
ESCONDIDO	S112913454	WELLS-CECO.L.P	1960 WEST MISSION	92025	HAZNET
ESCONDIDO	S112890351	JOHN MORAOLY	456 MISSION RD	92025	HAZNET
ESCONDIDO	S113004403	SKS INC	1726-1730 W MISSION BLVD	92025	HAZNET
ESCONDIDO	S113008571	ESCONDIDO PAINT & BODY	1416 W MISSION RD_STE W	92029	HAZNET
ESCONDIDO	S112835768	DION INTERNATIONAL TRUCKS INC	1620 N MISSION	92025	HAZNET
ESCONDIDO	S113071237	SKS INC	1726-1730 W MISSION BLVD	92025	HAZNET
ESCONDIDO	S112874848	MASA EPA_SERVICES	1914 W MISSION SUITE D	92029	HAZNET
ESCONDIDO	S113024485	NORTH COUNTY REBUILDERS	1960 WEST MISSION NO 8	92029	HAZNET
ESCONDIDO	S112890888	COASTAL TRANSPORTATION SERVICES	1508 W MISSION RD	92025	HAZNET
ESCONDIDO	S113052115	DION INTERNATIONAL TRUCKS	1620 W MISSION RD	92025	HAZNET
ESCONDIDO	S113034294	TEXACO REFINING AND MARKETING INC	2110 W MISSION	92029	HAZNET
ESCONDIDO	S112837968	1X MOBILE OIL CORPORATION	MOBILE STATION #18-231	92025	HAZNET
ESCONDIDO	S112875967	BERG ELEC	2222 MYERS AVE	92029	HAZNET
ESCONDIDO	S112917742	BAKER ELECTRIC	2180 MYERS AVE	92029	HAZNET
ESCONDIDO	S113097462	SCIENCE APPLICATIONS INTL CORP	2320 MYERS RD	92029	HAZNET
ESCONDIDO	S113103010	MARIO'S AUTOBODY	1322 W NATION RD	92029	HAZNET
ESCONDIDO	S113178469	CITY OF SAN DIEGO CITRACADO PUMP STATION	75 FT NE OF CITRACADO AND AVENIDA D	92025	HAZNET
ESCONDIDO	94371692		NINE AND CENTER CITY RD	92025	ERNS
ESCONDIDO	S113005342	7-ELEVEN STORE 13597	522 NINTH ST	92025	HAZNET
ESCONDIDO	S113113874	BP WEST COAST PRODUCTS LLC 5527	538 N NORDAHL	92025	HAZNET
ESCONDIDO	S113168452	PRESTIGE STATIONS INC #5263	538 NORDAHL	92025	HAZNET
ESCONDIDO	S113154944	NORDAHL NINE DIAMONDS LLC/ARCO AMPM	538 NORDAHL RD	92029	HAZNET
ESCONDIDO	S113077220	ARCO PRODUCTS COMPANY	538 NO. NORDAHL	92025	HAZNET
ESCONDIDO	S113072959	ALTANTIC RICHFIELD COMPANY (ARCO)	538 N NORDAHL/SEC HWY 78	92025	HAZNET
ESCONDIDO	S112856275	NORTH COUNTY TRANSIT	755 NORLACK	92025	HAZNET
ESCONDIDO	S113024712	OTOOLE'S AUTO SERVICE	1301 NUTMEG STREET	92026	HAZNET

City	EDR ID	Site Name	Site Address	Zip	Database(s)
ESCONDIDO	S113043096	NORTH COUNTY YAMAHA	1315 NUTMEG ST	92026	HAZNET
ESCONDIDO	91218670		OFF COUGAR PASS RD	92026	ERNS
ESCONDIDO	S112839762	DRUG ENFORCEMENT ADMINISTRATION	OFF OF CAMINO DE LAS LOMAS	92025	HAZNET
ESCONDIDO	S112860538	TMW FARMS	15666 OLD SAN PASQUAL RD	92025	HAZNET
ESCONDIDO	91234614		OLD SAN PASQUAL RD	92025	ERNS
ESCONDIDO	S113045900	HWY AUTOMOTIVE	1001 SOUTH PAC COAST HWY	92027	HAZNET
ESCONDIDO	S112874550	ALLAN STEINBECK	PARCEL #186-300-37	92026	HAZNET
ESCONDIDO	S113175734	EQUILON ENTERPRISES	3480 PLAZA DEL LAGO SAP 120425	92029	HAZNET
ESCONDIDO	S112860822	HARRIET STOMACKIN	737 QUIET HILL FARM RD	92029	HAZNET
ESCONDIDO	S112875389	ED SCHMITT	3127 QUITE LN	92025	HAZNET
ESCONDIDO	S112911897	EAST GROVE LP	3420 REED RD	92025	HAZNET
ESCONDIDO	S112920396	BUZZ CULVER	14167 SAM PASQUAL RD	92025	HAZNET
ESCONDIDO	S113021060	CITY OF ESCONDIDO UTILITIES DIV	SAN PASQUAL HIGH SCHOOL	92025	HAZNET
ESCONDIDO	94393476		SEWER EASEMENT BETWEEN LINCOLN AVE	92025	HAZNET
ESCONDIDO	90187009		SIMPSON WAY AT ANDERSON ST.	92029	ERNS
ESCONDIDO	S112885905	GREG MINOR	301-2_ENTERPRISE ST	92028	ERNS
ESCONDIDO	S112875884	AMERICAN DESIGN PAINTING & DRYWALL	2300 NO SUMMIT CIRLE GLEN	92026	HAZNET
ESCONDIDO	S112905624	ENVIRONMENTAL CONTROL SYSTEMS	503 THRU 543 E GRAND AVE	92025	HAZNET
ESCONDIDO	S106916563	ESCONDIDO SAND & GRAVEL	440 TULIP ST	92025	HAZNET
ESCONDIDO	S113034967	SANESCO OIL COMPANY	27406 VALLEY CENTER RD	92025	SAN DIEGO CO. SAM
ESCONDIDO	S113466770	MOANA VENTURES INC DBA FASTSIGNS OF ESCONDIDO	945 W VALLEY PKWY	92027	HAZNET
ESCONDIDO	S113167773	SPRKALE FABRIC CARE CLEANERS	945 WEST VALLEY PARKWAY	92025	HAZNET
ESCONDIDO	S112998563	CAMPBELL ESCONDIDO REFRIGERATION INC	427 VENTURA ST	92025	HAZNET
ESCONDIDO	S113025612	NORTH COUNTY MOTORCYCLE	2305 VENTURE ST	92025	HAZNET
ESCONDIDO	S113104308	LADD & ASSOCIATES	19090 VIA AMBIENTE # 300	92029	HAZNET
ESCONDIDO	S112904326	MORRISON KNUDSEN	19090 VIA AMBIENTE STE 200	92029	HAZNET
ESCONDIDO	S113103647	KIEWIT PACIFIC CO.	19090 VIA AMBIENTE	92029	HAZNET
ESCONDIDO	S113167737	SHELL	105 VIA RANCHO/I-15	92025	HAZNET
ESCONDIDO	S112986868	DAN WIREMAN	2220 VIA CASCABEL	92027	HAZNET
ESCONDIDO	S113132634	JACK'S PAINTING CREWS, INC	3115 VIA SOLANA	92029	HAZNET
ESCONDIDO	S113112436	MORRISON KNUDSEN	19090 VIA AMBIENTE STE 200	92029	HAZNET
ESCONDIDO	S112919763	JACKS PAINTING	3115 VIA SALONO	92029	HAZNET
ESCONDIDO	S113074268	#1 STOP SHOP	231 VINEWOOD	92026	HAZNET
ESCONDIDO	S113114724	PAR ELECTRICAL CONTRACTORS	2410 VINEYARD AVE	92025	HAZNET
ESCONDIDO	S113102443	COX AUTOMOTIVE	2200 VINEYARD STE J	92025	HAZNET
ESCONDIDO	S113140749	NORTH COUNTY MOTORCYCLE SALVAGE	2305 VINEYARD AVE	92029	HAZNET
ESCONDIDO	S112873645	ELSBETH MILES	2301 VINEYARD AVE	92029	HAZNET
ESCONDIDO	S113049607	AUTO ART COLLISION SPECIALISTS	2361 VINEYARD AVE	92029	HAZNET
ESCONDIDO	S113001895	WESTERN FARM SERVICE COASTAL DIVISION	2317 VINEYARD AVE	92025	HAZNET
ESCONDIDO	S112882291	FOURSHEAR DEVELOPMENT	2200 VINEYARD AVE	92028	HAZNET
ESCONDIDO	S113078575	CAL TRIX AUTO BODY	2332 VINEYARD AVENUE	92029	HAZNET
ESCONDIDO	S112903333	SAN DIEGO C & C INC	2320 VINEYARD	92029	HAZNET
ESCONDIDO	S113049883	PROGRESSIVE CONCRETE INC	2418 VINEYARD AVE	92029	HAZNET
ESCONDIDO	S113116285	VINEYARD AUTO & LIGHT TRUCK REPAIR INC	2364 VINEYARD AVE	92029	HAZNET
ESCONDIDO	S113107517	CAFARO'S GO STRAIGHT INC.	2312 VINEYARD AVE	92029	HAZNET
ESCONDIDO	S112912892	AGTECH INC	2366 VINEYARD AVE	92029	HAZNET

City	EDR ID	Site Name	Site Address	Zip	Database(s)
ESCONDIDO	S113053961	KUSTOM KREATIONS	2332 VINEYARD AVE	92029	HAZNET
ESCONDIDO	S113076144	RUN RITE AUTO SERVICE	2200 VINEYARD AVE	92029	HAZNET
ESCONDIDO	S113062850	CONSTRUCTION TESTING AND ENG INC	2414 VINEYARD AVE	92029	HAZNET
ESCONDIDO	S113117806	INTERGRITY IMPORTS SERVICE	2030 VINEYARD AVE	92029	HAZNET
ESCONDIDO	S113030322	ESCONDIDO FOREIGN CAR SERVICE	2324 VINEYARD AVE	92025	HAZNET
ESCONDIDO	S113137420	AKA AL'S AUTO SERVICE	2431 VINEYARD AVE	92029	HAZNET
ESCONDIDO	S113098196	CAN DO AUTOMOTIVE	2200 VINEYARD STE D	92029	HAZNET
ESCONDIDO	S113029799	AL'S AUTO SERVICE INC.	2431 VINEYARD AVE	92029	HAZNET
ESCONDIDO	S112952521	MCCULLOUGH PLUMBING INC	2321 VINEYARD AVE	92029	HAZNET
ESCONDIDO	S113111771	MCCULLOUGH PLUMBING INC	2321 VINEYARD AVE	92029	HAZNET
ESCONDIDO	S113099181	WEST ESCONDIDO AUTOMOTIVE & TRANSMISSION	2200 VINEYARD UNIT A	92029	HAZNET
ESCONDIDO	S112999906	SPECIAL PRODUCTS DIVISION IDMC INC	2425 W VINEYARD	92029	HAZNET
ESCONDIDO	S113097508	AAMCO TRANSMISSIONS	2110 VINEYARD AVE	92029	HAZNET
ESCONDIDO	S113093469	CONCRETE CONCEPTS INC	2317 VINEYARD AVE	92029	HAZNET
ESCONDIDO	S113045450	HOT RODS & CUSTOM STUFF	2328 VINEYARD AVE	92029	HAZNET
ESCONDIDO	S112939816	KIRK MANLOW	2344 VINEYARD AVE	92029	HAZNET
ESCONDIDO	S113012153	HOUSE OF CUSTOMS AUTO BODY	2332 VINYARD	92025	HAZNET
ESCONDIDO	94400817		2730 VRODA ST	92027	ERNS
ESCONDIDO	S108540693	CONTINENTAL CLEANERS	505 WASHINGTON AVE STE B	92025	DRYCLEANERS
ESCONDIDO	S113178313	CONTINENTAL CLEANERS	505 WASHINGTON AVE STE B	92025	HAZNET
ESCONDIDO	S112903653	EYE CRISES CENTER	805-811 E WASHINGTON	92027	HAZNET
ESCONDIDO	94401092		555 N YULIP STREET	92025	ERNS
ESCONDIEO	S112846135	1X ALBERT W HUBBERD	148 & 152 W GRAND AVE	92025	HAZNET
FALLBROOK	98436280		AND WILL BE DISPOSED OF BY CONTRACTOR	92028	ERNS
FALLBROOK	S112855711	MAGDALENE VILLA APTS/HOME SAVINGS	302 - 338 FALLBROOK ST	92028	HAZNET
FALLBROOK	S112904437	HAMPTON RANCH	3664 ALAMAR DR	92028	HAZNET
FALLBROOK	S113035752	FALLBROOK PUBLIC UTILITY DISTRICT	1425 SOUTH ALTURAS STREET	92028	HAZNET
FALLBROOK	S112913614	GRAFTON ENTERPRISES	2161 E ALVARDO AVE	92028	HAZNET
FALLBROOK	S112883170	GEORGE RAMIREZ	868 E ALVERADO	92028	HAZNET
FALLBROOK	S112907941	VILLAGE WEST APARTMENTS	818 E AVARADO ST	92028	HAZNET
FALLBROOK	S100727198	NWS FALLBROOK MISSILES	BLDG 366	92028	San Diego Co. HMMMD, SAN DIEGO CO. SAM
FALLBROOK	91234458		300 BLOCK STEWART CANYON	92028	ERNS
FALLBROOK	S112901392	MILDRED ERNST	35916 BRICE CANYON DR	92028	HAZNET
FALLBROOK	S112880148	JOE KNIEFEL	1636 CAMINO DE NOG	92028	HAZNET
FALLBROOK	S112836403	NAVAL WEAPONS STATION SEAL BEACH	700 FALLBROOK W/AMMUNITION RD	92028	HAZNET
FALLBROOK	98418871		FALLBROOK NAVAL WEAPONS 700 AMMUNITION ROAD NAPALM SITE #1	92028	ERNS
FALLBROOK	S113020871	SAN DIEGO COUNTY H H M PROGRAM	FALLBROOK SANITARY DISTRICT	92028	HAZNET
FALLBROOK	91230771		INTERSTATE I-5 FWY JUST OFF SR 76	92028	ERNS
FALLBROOK	S112871858	RYDER TRANSPORT SERVICE	NORTH I15 1MILE NORTH OF MISSION RD EXIT	92028	HAZNET
FALLBROOK	S112896384	JOSEPH CAPOCCIAMIA	INTERSECTION OF HILL AVE S & HILL CT	92028	HAZNET
FALLBROOK	S112867307	DRD CONSTRUCTION	945 LAVONNE	92028	HAZNET
FALLBROOK	S112909997	AL BARTLETT	2732 LOS ALISOS	92028	HAZNET
FALLBROOK	S113012991	BUILDERS EMPORIUM	1101 MAIN ST	92028	HAZNET
FALLBROOK	S113023517	SHELL	1205 MAIN ST/AMMUNITION	92028	HAZNET
FALLBROOK	S112998565	1X FALLBROOK OIL	1208 S MAIN	92028	HAZNET

City	EDR ID	Site Name	Site Address	Zip	Database(s)
FALLBROOK	S113002765	EQUILON ENTERPRISES LLC	1205 S MAIN	92028	HAZNET
FALLBROOK	S112919764	UNION BANK OF CALIFORNIA	16789 S MISSION RD	92028	HAZNET
FALLBROOK	S112889331	SAN DIEGO COUNTY DPW	2343 MISSION RD	92028	HAZNET
FALLBROOK	S113035512	METROPOLITAN WATER DIST OF STRHN CAL	3500 MISSION ROAD	92028	HAZNET
FALLBROOK	S112861170	MICHAEL, ELLEN & TOMAS J CONNOLLY	3115 WEST MONT DRIVE	92028	HAZNET
FALLBROOK	S112874214	RAINBOW SPECIMEN TREE FARM	9902 MORTAGIAN LANE	92028	HAZNET
FALLBROOK	94418615		NAVY ORDNANCE CENTER--PACIFIC DIVISION	92028	ERNS
FALLBROOK	90173412		OLD HWY 395 AT VIA ALTA MIRA	92028	ERNS
FALLBROOK	91210386		OVERLANDS TRAIL FACILITY PLANT #2	92028	ERNS
FALLBROOK	S113020942	COUNTY OF SAN DIEGO-DEPT. OF ENV. HEALTH	2370 PALA HWY.	92078	HAZNET
FALLBROOK	91215331		PLANT 2 OVERLAND TRAIL	92028	ERNS
FALLBROOK	S112900050	PALA MESA MARKET	4775 VIA BELMONTE	92028	HAZNET
FALLBROOK	S112869690	GEORGE WALMPLER	2489 VIA DEL AGUA	92028	HAZNET
FALLBROOK	S113167195	NIELSEN MACHINE SHOP	1267 VIA ENCINAS	92028	HAZNET
FALLBROOK	S112912029	DEBRA LYNN TAYLOR	2430 VIA RANCHEROS	92028	HAZNET
FALLBROOK	S112860420	JOHN CULBERTSON	2608 VIA RANCHEROS	92028	HAZNET
FALLBROOK	S113017350	ALTERNATIVE DISPOSAL INCORPORATED	2674 VIA ALICIA	92028	HAZNET
FALLBROOK	S112881030	CHARLES F DEPREKER	1234 VIA ENCINAS	92028	HAZNET
FALLBROOK	S112904112	CARL EISMON	160 VIA DE CASA	92028	HAZNET
FALLBROOK	S112849238	HENRY MAY	3582 VIA ZARA	92028	HAZNET
FALLBROOK	S112867467	MAY FAMILY TRUST	3582 VIA ZARA	92028	HAZNET
FALLBROOK	S112910292	JIM AX	2608 VIA RACHEROS	92028	HAZNET
FALLBROOK	S112875275	L B HENDERSON	47981 WILLOW GLEN	92028	HAZNET
FALLBROOK	S113073826	WAL-MART STORE #1941	1950 AUTO CENTER DR	92111	HAZNET
GLENDORA	S113030038	R&R PHOTO GRAPHICS INC	7196 CLAIRMONT MESA BLVD	92111	HAZNET
KEARNY MESA	S113065580	AUTO CORRAL	8075 "A"	91942	HAZNET
LA MESA	S112873123	CALIFORNIA-DIVISION OF STATE ARCHITECT	HWY 2 27 MI NE OF LA CANADA	92120	HAZNET
LA MESA	S113138489	70TH STREET SHELL	5151 70TH ST	91941	HAZNET
LA MESA	S113034292	TEXACO REFINING AND MARKETING INC	5151 N 70TH ST & I-8	91941	HAZNET
LA MESA	S112915785	DOUG TUCKER'S SHELL	5151 70TH ST	91941	HAZNET
LA MESA	S112877955	HOWARD C KUHLE TRUST	4660 ALTA RITA	91941	HAZNET
LA MESA	S108406958	AUTO CORRAL	8075 ALVARADO RD	91941	HAZNET
LA MESA	S112887104	TAYLOR BALL	777 ALVARADO RD	91941	HAZNET
LA MESA	S108407183	PHOENIX RESEARCH CORP	8075 ALVARADO RD	91942	SAN DIEGO CO. SAM
LA MESA	S112908774	LILA DICKERSON	4410 AVACODO BLVD	91941	HAZNET
LA MESA	S112874102	NORMA JEAN NITECLUB	5286 BALTIMORE	91941	HAZNET
LA MESA	S112876299	PRICE COSTCO	BLOCKS OF JACKSON DR/ALVARADO	91942	HAZNET
LA MESA	S113053616	RICHARD C DAVIS DDS	5565 BROSSMONT CT 209	91942	HAZNET
LA MESA	S113048294	PACIFIC AUTO CENTER	7633 EL CAJON BLVE STE 100	91941	HAZNET
LA MESA	S113153194	TRUST AUTO REPAIR & BODY WORKS	7633 EL CAJON BLVD STE 101&110	91942	HAZNET
LA MESA	S112917221	RAINBOW STEEL	18332 CASE ST	91942	HAZNET
LA MESA	S113170814	UNNAMED COMMERCIAL PROPERTY	8300 CENTER ST	91941	HAZNET
LA MESA	S112894611	MITCHELL PACIFIC CONSTRUCTORS	NE CORNER OF BROADWAY & FAIRWAY	91941	HAZNET
LA MESA	S112868956	SHAW TRUST	5114 DAILEY CT	91941	HAZNET
LA MESA	S113034290	TEXACO REFINING & MARKETING INC- EH&S	9090 DALLAS & FLETCHER PKWY	91942	HAZNET
LA MESA	S113018870	LOUIS J LEVY M D	8881 FLETCHER PKWT UNIT 108	91942	HAZNET
LA MESA	S113018373	SHARP GMC IMAGING	5565 GROSSMONT CTR 1 BLDG 2	91942	HAZNET

City	EDR ID	Site Name	Site Address	Zip	Database(s)
LA MESA	S112842507	BULLOCK'S/MACY'S WEST (LA MESA)	5560 GROSSMONT BLVD	91942	HAZNET
LA MESA	S113089239	LINDA WECKERLY DDS	5565 GROSSMONT CTR_DR BLDG 1 STE 107	91942	HAZNET
LA MESA	92271242		6116 HARBOR DR	91942	ERNS
LA MESA	S113020899	SAN DIEGO COUNTY/ENVIRONMENTAL HEALTH	HELIX HIGH SCHOOL	91942	HAZNET
LA MESA	S113020811	SAN DIEGO CO HOUSEHOLD HAZ MATERIALS	HELIX HIGH SCHOOL	91942	HAZNET
LA MESA	S113048893	PRESTIGIOUS AUTOMOTIVE	503 LAKE MURRAY BLVD	91942	HAZNET
LA MESA	S112907954	PROPERTY DEVELOPMENT ASSOCIATES	6120 LAKE MURRAY BLVD	91941	HAZNET
LA MESA	S112845626	1X LA MESA BUILDING	5333 LAKE MURPHY BLVD	91942	HAZNET
LA MESA	S113034291	TEXACO REFINING AND MARKETING INC	6085 LAKE MURRAY & EL PASO	91942	HAZNET
LA MESA	S113175057	SHELL SVC STATION	3810 MASSACHUSETTS SAP 135423	91941	HAZNET
LA MESA	S113063775	DR.DAVID EASLEY& DR.MARK SLONIM	8530 LA MESA BLVD STE #201	91941	HAZNET
LA MESA	S113032277	TONY BECK'S REPAIR SHOP	8838 LA MESA BLVD	91941	HAZNET
LA MESA	S112859211	BUD VARSON	8447 LA MESA BLVD	91941	HAZNET
LA MESA	S113026052	DIETER FISCHER STAR CAR SERVICE INC.	8699 LA MESA BLVD	91941	HAZNET
LA MESA	S113045435	BARNES PRINTERS INC	8237 LA MESA BL	91941	HAZNET
LA MESA	S113070436	STEVEN R. OLMOS, D.D.S.	7811 LA MESA	91941	HAZNET
LA MESA	S112933536	ECP COMMERCIAL PROPERTIES INC	8530 LA MESA BLVD STE 300	91941	HAZNET
LA MESA	S112971810	BRIAN K HILL & TAMARA L SCHNEIDMILLER	7888 LA MESA BLVD	91941	HAZNET
LA MESA	99325220		LA MESA MUNICIPAL-POOL 65200 BLK OF MEMORIAL ST	91941	ERNS
LA MESA	S113077858	THOMAS K BRASSINGTON,DDS	8442 LA MESA BLVD	91941	HAZNET
LA MESA	S113154593	CRLLC 76 #8675	8899 LA MESA BLVD	91941	HAZNET
LA MESA	S113031144	SPARKY'S TRANSMISSIONS	8861 LA MESA BOULEVARD	91941	HAZNET
LA MESA	S112895768	CITY OF LA MESA	8450 LA MESA BLVD	91941	HAZNET
LA MESA	S112918125	MC MURRAY PAINTING	973 MURRAY DR	91942	HAZNET
LA MESA	S113161755	DEALBA SPRING ST COLLISION	4867 SPRING ST	91942	HAZNET
LA MESA	S113458546	UNION BANK OF CALIFORNIA	4771 SPRING ST	91942	HAZNET
LA MESA	S113773308	JR CHASE MORGAN BANK	4791 SPRING ST	91942	HAZNET
LA MESA	S113154205	BDO-22 INC/DBA SPRING STREET GAS & MINI MARKET	4925 SPRING ST	91942	HAZNET
LA MESA	S112917005	CALTRANS DISTRICT #11	STATE ROUTE 125 POST MI 14.6	91941	HAZNET
LA MESA	92280104		STEWART AND CHARLES STS	91941	ERNS
LA MESA	S112907130	DBA LA MESA LUMBER COMPANY	8255 UNIVERSITY AVE	91941	HAZNET
LA MESA	S112864193	HELIX WATER DISTRICT	8111 UNIVERSITY AVE	91941	HAZNET
LA MESA	S113121404	AMERICAN OUTFITTERS	3691 VIA MERCADO STE 7	91941	HAZNET
LA MESA	S113048277	ALL TUNE & LUBE	3691 VIA MECADO	91941	HAZNET
LA MESA	S112839620	THE VONS COMPANIES	VONS #93	91941	HAZNET
LA MESA	S112857727	ALL LINES DEALER SERVICES	4990 WILLIAMS AVE.	91941	HAZNET
LA MESA	S112895465	MOHAWK PROPERTIES	4990 WILLIAMS AVE	91941	HAZNET
LAKE SAN MARCOS	S113077161	LAKE SAN MARCOS UNOCAL	1110 SAN MARINO_DRIVE	92069	HAZNET
LINDA VISTA	S112877224	SAN DIEGO CITY SCHOOLS	LINDA VISTA ELEMENTARY	92111	HAZNET
LINDA VISTA	S112852979	SAN DIEGO UNIFIED SCHOOL DISTRICT	LINDA VISTA ELEMENTARY SCHOOL	92111	HAZNET
LOS ANGELES	S112837062	1X DANIAL BUNN	9705 TAMMERACK	92020	HAZNET
MCAS MIRAMAR	S103891800	BLDG 462-2	BLDG 462-2 MC AIR STATION	92145	LUST
MCAS MIRAMAR	S103472090	MARINE CORPS AIR STATION	BLDG K175 MC AIR STATION	92145	HIST CORTESE, LUST
MCAS MIRAMAR	S104025577	BLDG 203	BLDG 203 MC AIR STATION	92145	HIST CORTESE, LUST
MCAS MIRAMAR	S104735634	MARINE CORPS AIR STATION	BLDG 214-6 MC AIR STATION	92145	LUST
MCAS MIRAMAR	S102859010	BLDG M-318	BLDG M-318 MC AIR STATION	92145	LUST



City	EDR ID	Site Name	Site Address	Zip	Database(s)
MCAS MIRAMAR	S103472088	BLDG 483	BLDG 483 MC AIR STATION	92145	HIST CORTESE, LUST
MCAS MIRAMAR	S103891796	BLDG 500	BLDG 500 MC AIR STATION	92145	LUST
MCAS MIRAMAR	S103472087	BLDG 452	BLDG 452 MC AIR STATION	92145	HIST CORTESE, LUST
MCAS MIRAMAR	S103472089	BLDG 545	BLDG 545 MC AIR STATION	92145	HIST CORTESE, LUST
MCAS MIRAMAR	S104735658	MARINE CORPS AIR STATION	BLDS 6673 MC AIR STATION	92145	LUST
MCAS MIRAMAR	S103286460	TANK MWSS-4	TANK MWSS4 MC AIR STATION	92145	HIST CORTESE, LUST
MCAS MIRAMAR	S103472091	MARINE CORPS AIR STATION	TANK 930 MC AIR STATION	92145	HIST CORTESE, LUST
MCAS MIRAMAR	S103472092	GREEN FARM TANKS #2 & #3	TANKS 2&3 MC AIR STATION	92145	HIST CORTESE, LUST
MILL VALLEY	S113115951	SONNEN PORSCHE	900 REDWOOD HWY	91941	HAZNET
MIRA MESA	S112856914	DARLAND PAINTING	8355 CAMINO RUIZ	92126	HAZNET
MIRA MESA	S112915047	PARTY CONSTRUCTION COMPANY	CORNER WESTVIEW PKWY & GALVIN	92126	HAZNET
MIRA MESA	S112840977	SAN DIEGO CITY SCHOOLS	ERICSON ELEMENTARY	92126	HAZNET
MIRAMAR	S112866904	MAINTENANCE ENGINEERS	CONTRACTORS YD NEXT TO BLDG	92145	HAZNET
MIRAMAR	93346237		NAS MIRAMAR BLDG 305	92145	ERNS
MIRAMAR MARINE CORP.	S107452465		MCAS MIRAMAR, TANK NUMBER 9940 AND 9927	92145	CHMIRS
MIRAMAR MARINE CORP.	S108403704		PIPING AT TANK 7928, AREA B, AT MCAS MIRAMAR	92145	CHMIRS
MIRAMAR NAVAL AIR STA	S105886369		HANGER 1, SOUTHSIDE	92145	CHMIRS
NATIONAL CITY	92266015		640 HORNER	92120	ERNS
NCCOSC SAN DIEGO	S102444717	BOAT & MOTOR REPAIR	BLDG 105 NCCOSC	92123	HIST CORTESE, LUST
OCEANSIDE	90185939		INTES. OF SLEEPING INDIAN RD & LA PALOMA	92082	ERNS
OCEANSIDE	S113080177	LENS AUTOBODY & PAINT	2929 SAN LUIS ROAD	92084	HAZNET
OCEANSIDE	S107448243		1026 S. TREAMON STREET	92028	CHMIRS
PALA	S113007347	CALMAT CO/PALA	HWY 76 E I15 PALA INDIAN RES	92059	HAZNET
PALA	S112942684	PORTOSAN COMPANY	13661 LILAC RD	92059	HAZNET
PALA	S112900072	PALA STORE	PALA MISSION RD	92059	HAZNET
PALA (NR)	92258330		HWY 76, 1 MIE OF I-5	92059	ERNS
PORTABLE SOURCE	S111426642	ADVANCED CHEMICAL SAFETY	PORTABLE SOURCE	92123	AIRS
POWAY	S113036227	AUTOBODY EXCELLENCE	13907 & 1349 POWAY RD	92064	HAZNET
POWAY	S112837743	1X POWAY UNIFIED SCHOOL DISTRICT	ABRAXAS HIGH SCHOOL	92064	HAZNET
POWAY	S112911429	AMERICAN DESIGN PAINTING INC	15134 CANYON PASS RD	92064	HAZNET
POWAY	S112911804	WESTERN IMAGE PAINTING	NE CORNER OF STOWE & PALMERALDO RD	92128	HAZNET
POWAY	S113020098	CTY OF SAN DIEGO-HHW MGMNT	12325 CROSTWAITE	92064	HAZNET
POWAY	S113113139	TECKCOMINCO ADVANCED MATERIALS INC.	13670 DANIELSON ST STE H&I	92064	HAZNET
POWAY	S112893175	B W CARTER PAINTING	1/4 MIE SPRINGHURST ON CANERIDGE RD	92064	HAZNET
POWAY	S112892965	B W CARTER PAINTING	EASTEND OF SABER SPGS PKWY/POWAY RD	92064	HAZNET
POWAY	S104749539	POWAY PUMP STATION	15201 GREEN VALLEY TRUCK TR	92064	San Diego Co. HMMMD, SAN DIEGO CO. SAM
POWAY	S112875901	ALLAN LIVINGSTON	15278 HILL TOP CIR	92128	HAZNET
POWAY	S112874435	POWAY UNIFIED SCHOOL DISTRICT	16711 MARTIN COIT	92064	HAZNET
POWAY	S112837970	1X MOBIL OIL CORPORATION	MOBIL OIL STATION #18-EST	92064	HAZNET
POWAY	S112872869	HIGHWAY OAK	9900 HIGHWAY OAK DR	92064	HAZNET
POWAY	90188823		122350 OAK KNOLL	92064	ERNS
POWAY	S113123418	BRAKE DEPOT	13504 PALMERADO RD	92064	HAZNET
POWAY	S113107842	BRAKE DEPOT	13504 PALMERADO RD	92064	HAZNET
POWAY	S113089365	EXPRESS STOP PHOTO (TARGET #0296)	14283 POMERADA RD	92064	HAZNET
POWAY	S112953370	FIRST CHURCH OF CHRIST SCIENTIST	16351 POMERADO RD	92064	HAZNET
POWAY	S112920610	US FOREST SERVICE	1135 POMERADO RD	92131	HAZNET

City	EDR ID	Site Name	Site Address	Zip	Database(s)
POWAY	S113034282	TEXACO REFINING AND MARKETING INC	13341 POWAY RD & POWAY PL	92064	HAZNET
POWAY	S113020884	SAN DIEGO CO HHM COLLECTION EVENTS	POWAY HIGH SCHOOL	92064	HAZNET
POWAY	93329481		QUICK CHECK GAS, 13123 POWAY RD	92128	ERNS
POWAY	91234658		12460 SABER SPRINGS PARKWAY	92064	ERNS
POWAY	S112859638	AMERICAN DESIGN PAINTING & DRYWALL	SCRIPPS POWAY PARKWAY & SPRING	92064	HAZNET
POWAY	S112903367	E & D PAINTING	SCRIPPS POWAY PKWY & POMERADO	92064	HAZNET
POWAY	S112900756	E & D PAINTING	SCRIPPS POWAY PKWY & POMERADO	92064	HAZNET
POWAY	S112857951	CITY OF POWAY	SEWER TREATMENT PLANT	92064	HAZNET
POWAY	S112909821	STONRIDGE COUNTRY CLUB	7166 STONERIDGE COUNTRY CLUB LN	92064	HAZNET
POWAY	90180817		12758 TRUMP ST.	92064	ERNS
RAINBOW	S113180616	CLANDESTINE LAB-UNKNOWN OPERATOR	3/4 M. OFF DIRT EXTENSION OF	92028	HAZNET
RAMONA	96475254		01/24/1996	92065	ERNS
RAMONA	S106916439	CDF RAMONA FOREST FIRE STATION	16310 HY 67	92065	SAN DIEGO CO. SAM
RAMONA	S112880325	CA DEPARTMENT OF FORESTRY-RAMONA	16310 HWY 67	92028	HAZNET
RAMONA	S113152009	CLEANLINE CONCRETE INC	1220 HIGHWAY 78	92065	HAZNET
RAMONA	91236966		SR 78, 1 MI W OF WEEKEND VILLA RD	92065	ERNS
RAMONA	S112872479	OAK CREEK CONSTRUCTION COMPANY INC	SE CORNER 14TH ST & H STREET	92065	HAZNET
RAMONA	91210112		HIGHLAND VALLEY RD AT ARCHIE MOORE DR.	92064	ERNS
RAMONA	91234473		HIGHLAND VALLEY RD	92065	ERNS
RAMONA	S113087441	EILER TIRE AND BRAKE	1743 MAIN ST, A & B	92065	HAZNET
RAMONA	92265042		T12S R2E S29	92065	ERNS
RAMONA	S113020870	SAN DIEGO COUNTY H H M PROGRAM	RAMONA HIGH SCHOOL	92065	HAZNET
RAMONA	S113021130	SAN DIEGO COUNTY HOUSEHOLD HAZMAT PROG	RAMONA HIGH SCHOOL	92065	HAZNET
RAMONA	S113063308	PRISCILLA QUALITY CLEANERS	23660 SAN VINCENT RD	92065	HAZNET
RAMONA	S113025523	SAN DIEGO COUNTRY ESTATES ASSOCIATION	24157 SAN VINCENTE RD	92065	HAZNET
RAMONA	S113092534	RAMONA RADIATOR SERVICE INC	1332 "D" ST	92065	HAZNET
RAMONA	S112865009	1X AMERICAN DESIGN PAINTING	1800 SUMMIT DRIVE	92065	HAZNET
RAMONA	S113016272	PACIFIC BELL	MT WOODSON	92065	HAZNET
RANCHO BERNARDO	S112865008	1X AMERICAN DESIGN PAINTING	3600 CAMINITO CANTILENA	92128	HAZNET
RANCHO BERNARDO	S112909909	AMERICAN DESIGN PAINTING	N.W INTRSTCT POMERADO & PASEO	92127	HAZNET
RANCHO BERNARDO	S113168775	ARCO PRODUCTS COMPANY	11891 RANCHO BERNARDO_RD	92128	HAZNET
RANCHO BERNARDO	S112889657	NINTEMAN CONSTRUCTION	16800 VIA DEL CAMPO	92127	HAZNET
RANCHO BERNARDO	94379564		VIA DELL CAMPO ROAD AT VIA DELL CAMPO CT	92128	ERNS
RANCHO BERNARDO	S113170821	ARDEN REALTY	10987 VIA FRONTERA	92127	HAZNET
RANCHO CORDOVA	S113089364	EXPRESS STOP PHOTO (TARGET #268)	10881 OLSEN DR	92064	HAZNET
RANCHO CORDOVA	93302299		PIERCE/GOLDRUN	92064	ERNS
SAGE	96497759		CALLE BREEZE AND GEISUBAUER	92592	ERNS
SAN DIEGO	1008999733	NEWTON S NO-22905<	22905 "GASOLINE STATIONS" PACIFIC HWY		EDR US Hist Auto Stat
SAN DIEGO	1009128890	COLLEGE CHINESE LAUNDRY NO--2807<	2807 "LAUNDRIES" F		EDR US Hist Cleaners
SAN DIEGO	S112829040		"UNKNOWN SHEEN INCIDENT//MISSION BAY QUIVIRA BASIN"		CHMIRS
SAN DIEGO	S109035182		"UNKNOWN SHEEN INCIDENT"		CHMIRS
SAN DIEGO	S105632231		"USS GARY" AT THE 32ND STREET NAVAL STATION		CHMIRS
SAN DIEGO	S106390530		"USS TARAWA (LHA-1), BERTH 25, PIER 2, US NAVAL STATION		CHMIRS
SAN DIEGO	876123		HWY #15 ON THE OVERPASS OF FRWY 305 HEADING NORTH		ERNS
SAN DIEGO	S114664296	ORA	ST & MYERS		RGALUST
SAN DIEGO	8714361		I-63 & W WASHINGTON		ERNS
SAN DIEGO	S106395071		(ACROSS FROM) 3436 FAIRWAY ST, BETWEEN TROPHY AND LINK ST		CHMIRS

City	EDR ID	Site Name	Site Address	Zip	Database(s)
SAN DIEGO	S114598110	CHEVRON 90158	925 (FORMERLY 755) HOTEL CIRCLE S		RGA LUST
SAN DIEGO	1008998074	RUN RITE SERVICE STATION	2441 (NATI AV		EDR US Hist Auto Stat
SAN DIEGO	87463702		(R)BOB AENYANWU		ERNS
SAN DIEGO	8721950		(R)DEPOSITION TECHNOLOGIES		ERNS
SAN DIEGO	8713524		(R)NATIONWIDE PEST CONTROL		ERNS
SAN DIEGO	8714352		(R)TELEDYNE AERO(JOHN RYAN)		ERNS
SAN DIEGO	8713615		(R)TELEDYNE-RYAN AERONAUTICAL		ERNS
SAN DIEGO	2003129399		92122 (TOSCANA)		HMIRS
SAN DIEGO	90030082		I-8 & I5 INTERCHANGE		HMIRS
SAN DIEGO	2007303128		32 37 .5N		ERNS
SAN DIEGO	1008989207	COAST IN SAFETY CORNER	302 B / 3D		EDR US Hist Auto Stat
SAN DIEGO	1008989580	DORMAN & HOUSER	780 C / 8TH		EDR US Hist Auto Stat
SAN DIEGO	2013046684		///DRILL REPORT//// 2798 E HARBOR DR		ERNS
SAN DIEGO	1008997615	ERWIN LESTER L	3009 0		EDR US Hist Auto Stat
SAN DIEGO	1009128141	BUDDIE S CLEANERS	42 S O UNIVERSITY AV		EDR US Hist Cleaners
SAN DIEGO	S113999322		22 33 00 N 116 26 00 W		CHMIRS
SAN DIEGO	S114001110		30 10' 00" N 118 05' 00" W - CAL OES NOTE: PLOTTING		CHMIRS
SAN DIEGO	96475131		APPROX 1		ERNS
SAN DIEGO	96475421		01/24/1996		ERNS
SAN DIEGO	S114569828	ALBERT BENNETT PROPERTY	01/24/1996		RGA LUST
SAN DIEGO	S114620637	FIRST STREET EXXON	2961 01ST AV		RGA LUST
SAN DIEGO	S114689450	SHELL	1666 01ST AV		RGA LUST
SAN DIEGO	1016426954	UNION BANK	1666 01ST AV		FINDS
SAN DIEGO	S114569832	ALBERT H BENNETT	1455 01ST AVE		RGA LUST
SAN DIEGO	S114720731	WELLS FARGO TRUST	2961 01ST AV		RGA LUST
SAN DIEGO	S114620046	FIRE STATION #1/CITY OF S.D	111 S 01ST ST		RGA LUST
SAN DIEGO	S114606824	CORONADO - SD FERRY LANDING	1222 01ST AV		RGA LUST
SAN DIEGO	S114680795	SAN DIEGITO TOWING	1100 01ST ST		RGA LUST
SAN DIEGO	S114686918	SHELL OIL COMP.FIRST & CEDA	1205 01ST ST		RGA LUST
SAN DIEGO	S114684127	SDCTY-FIRE STATION #01	1666 01ST AV		RGA LUST
SAN DIEGO	S114568701	ADJACENT TO SUPER PLATING	1222 01ST AV		RGA LUST
SAN DIEGO	S114657263	MR. DAVE ALLSBROOK	636 01ST AV		RGA LUST
SAN DIEGO	S114686919	SHELL OIL COMP.FIRST & CEDAR	636 01ST AV		RGA LUST
SAN DIEGO	S114682090	SANESCO OIL, ENCINITAS	636 01ST AV		RGA LUST
SAN DIEGO	S114620045	FIRE STATION #1/CITY OF S.D.	710 01ST ST		RGA LUST
SAN DIEGO	S114641001	L&V INDUSTRIAL SUP.	1222 01ST AV		RGA LUST
SAN DIEGO	S114629050	GREYHOUND MAINTENANCE YARD	1131 01ST ST		RGA LUST
SAN DIEGO	S114632527	HILLCREST SMOG & REPAIR	539 01ST AV		RGA LUST
SAN DIEGO	S114661452	NORTH COUNTY COMM. NEWSPAPE	3864 01ST AV		RGA LUST
SAN DIEGO	S114651798	MISSION CAR WASH, OCEANSIDE	687 01ST ST		RGA LUST
SAN DIEGO	S114629044	GREYHOUND LINES	1414 01ST ST		RGA LUST
SAN DIEGO	S114602150	CIRCLE K	539 01ST AV		RGA LUST
SAN DIEGO	S114594904	CHARLIE'S AUTOMOTIVE	1060 01ST ST		RGA LUST
SAN DIEGO	S114682088	SANESCO OIL(MOBIL OIL)	859 02ND ST		RGA LUST
SAN DIEGO	S114690063	SHELL	710 N 02ND ST		RGA LUST
SAN DIEGO	S114696078	STEVE'S AUTO SERVICE	490 N 02ND ST		RGA LUST
SAN DIEGO			898 N 02ND ST		RGA LUST

City	EDR ID	Site Name	Site Address	Zip	Database(s)
SAN DIEGO	S114718099	VAN AUKEN/ROBERTSON	1313 N 02ND ST		RGA LUST
SAN DIEGO	S114657255	MR. BEST CLEANERS	528 N 02ND ST		RGA LUST
SAN DIEGO	S114613849	EILER BROTHERS - EL CAJON	303 N 02ND ST		RGA LUST
SAN DIEGO	S114575200	ARCO AM/PM	725 N 02ND ST		RGA LUST
SAN DIEGO	S114666775	PALM TREE CAR WASH	816 N 02ND ST		RGA LUST
SAN DIEGO	S114627811	GOLDEN STATE GASOLINE INC.	181 N 02ND ST		RGA LUST
SAN DIEGO	S114617547	EXXON	610 N 02ND ST		RGA LUST
SAN DIEGO	S114639623	KENNEDYS FIRESTONE	435 N 02ND ST		RGA LUST
SAN DIEGO	S114701085	TEXACON, 2ND E.C. 601	601 N 02ND ST		RGA LUST
SAN DIEGO	S114684220	SDG&E UNION OIL PIPELINE	02ND AV		RGA LUST
SAN DIEGO	S114684219	SDG&E UNION OIL PIPELINE	02ND AV		RGA LUST
SAN DIEGO	S114614214	ELECTRIC COMPANY	898 N 02ND ST		RGA LUST
SAN DIEGO	S114700898	TEXACO USA	601 N 02ND ST		RGA LUST
SAN DIEGO	S114594392	CENTRE CITY DEVELOPMENT CORP	435 02ND AV		RGA LUST
SAN DIEGO	S114594198	CENTER CITY DEVELOPMENT CORP	435 02ND AV		RGA LUST
SAN DIEGO	S114566030	2ND ST FOUR PARTNERSHIP	4935 02ND ST		RGA LUST
SAN DIEGO	S114688134	SHELL SERVICE STATION	490 N 02ND ST		RGA LUST
SAN DIEGO	S114647970	MARK IRWIN	490 N 02ND ST		RGA LUST
SAN DIEGO	S114594389	CENTRE CITY DEVELOPMENT COR	435 02ND AV		RGA LUST
SAN DIEGO	S114572427	APOLLO GAS	1264 03RD AV		RGA LUST
SAN DIEGO	S114684218	SDG&E SUBSTATION	700 W 03RD AV		RGA LUST
SAN DIEGO	S114704376	TOP TUNE SERVICE CENTER	1099 03RD AV		RGA LUST
SAN DIEGO	S114715207	US POST OFFICE	750 03RD AV		RGA LUST
SAN DIEGO	S114631693	HELENE BILLMIRE	404 03RD AV		RGA LUST
SAN DIEGO	S114660425	NEW ALTERNATIVES	4311 03RD AV		RGA LUST
SAN DIEGO	S114680928	SAN DIEGO HOSPICE	4311 03RD AV		RGA LUST
SAN DIEGO	S114658421	NAPLES PLAZA	1082 03RD AV		RGA LUST
SAN DIEGO	S114594196	CENTER CITY DEVELOPMENT COR	404 03RD AV		RGA LUST
SAN DIEGO	S114624181	FREDRICKA MANOR	111 03RD AV		RGA LUST
SAN DIEGO	1016428591	STROBER PROFESSIONAL DENTAL GROUP	3330 03RD AVE SUITE 302		FINDS
SAN DIEGO	S114620476	FIRESTONE TIRE	1385 03RD AV		RGA LUST
SAN DIEGO	S114594197	CENTER CITY DEVELOPMENT CORP	404 03RD AV		RGA LUST
SAN DIEGO	1016427755	LAB CORP	4033 03RD AVE, SUITE 100		FINDS
SAN DIEGO	1016427764	ALLERGY MEDICAL GROUP OF SD	2800 03RD AVE		FINDS
SAN DIEGO	S114607348	COUNTY OF SD-FLEET SERVICE	500 03RD AV		RGA LUST
SAN DIEGO	S114688280	SHELL SERVICE STATION	899 03RD AV		RGA LUST
SAN DIEGO	S114719046	VINCE MAKO TRANSMISSIONS	1270 03RD AV		RGA LUST
SAN DIEGO	S114716989	USPS CHULA VISTA STATION	750 03RD AV		RGA LUST
SAN DIEGO	S114601480	CHULA VISTA T S P S(AT&T)	865 03RD AV		RGA LUST
SAN DIEGO	S114588557	BUY RITE	1328 03RD AV		RGA LUST
SAN DIEGO	S114665761	MOBIL	902 03RD AV		RGA LUST
SAN DIEGO	S114711735	UNOCAL #552	201 03RD AV		RGA LUST
SAN DIEGO	S114635492	INTERNATIONAL TRANSMISSIONS	1580 03RD AV		RGA LUST
SAN DIEGO	S114574333	ARCO #5409	798 03RD AV		RGA LUST
SAN DIEGO	S114694750	SPEEDY CLEAN	1327 03RD AV		RGA LUST
SAN DIEGO	S114684102	SD COUNTY SOUTH BAY REG CNT	500 03RD AV		RGA LUST
SAN DIEGO	S114630683	HARBOR DRIVE VENTURE	320 03RD AV		RGA LUST

City	EDR ID	Site Name	Site Address	Zip	Database(s)
SAN DIEGO	S114572530	APRO #6	898 03RD AV		RGA LUST
SAN DIEGO	S114570792	AM/PM MINI MARKET #5217	798 03RD AV		RGA LUST
SAN DIEGO	S114690846	SHUSTER OIL COMPANY	635 W 03RD AV		RGA LUST
SAN DIEGO	S114596840	CHEVRON #9-4713	1004 03RD AV		RGA LUST
SAN DIEGO	S114614024	EL DORADO CLEANERS	868 03RD AV		RGA LUST
SAN DIEGO	S114611554	DON'S AUTOMOTIVE	605 03RD AV		RGA LUST
SAN DIEGO	S114632522	HILLCREST RECEIVING HOME	4311 03RD AV		RGA LUST
SAN DIEGO	S114609222	DANS AUTOMOTIVE	605 03RD AV		RGA LUST
SAN DIEGO	96486816		04/10/1996		ERNS
SAN DIEGO	96486515		04/10/1996		ERNS
SAN DIEGO	96486876		04/10/1996		ERNS
SAN DIEGO	96487005		04/10/1996		ERNS
SAN DIEGO	96486598		04/10/1996		ERNS
SAN DIEGO	96487117		04/10/1996		ERNS
SAN DIEGO	96486770		04/10/1996		ERNS
SAN DIEGO	S114566744	7-ELEVEN FOOD STORE #19526	3792 04TH AV		RGA LUST
SAN DIEGO	S114589695	CALCARE-WESTERN/ST PAUL VIL	2340 04TH AV		RGA LUST
SAN DIEGO	S114591362	CAMBRIDGE SQUARE	2720 04TH AV		RGA LUST
SAN DIEGO	S114601466	CHULA VISTA POLICE HEADQUAR	315 04TH AV		RGA LUST
SAN DIEGO	S114620588	FIRST INTERNATIONAL BANK/LAND	2201 04TH AV		RGA LUST
SAN DIEGO	S114623446	FORMULABS INC.	529 W 04TH AV		RGA LUST
SAN DIEGO	S114578183	ASHFOURTH BLDG (COUNTY OF S	1409 04TH AV		RGA LUST
SAN DIEGO	S114615722	EXPRESS GAS-12 N 4TH ST	12 N 04TH AV		RGA LUST
SAN DIEGO	1016427756	DAVID C. CAMPBELL, MD	4060 04TH AVE SUITE 405		FINDS
SAN DIEGO	S114694253	SOUTHLAND COPORATION	3792 04TH AV		RGA LUST
SAN DIEGO	S114589697	CALCARE-WESTERN/ST PAULS VILLA	2340 04TH AV		RGA LUST
SAN DIEGO	S114617734	EZ SERVE FACILITY #100781	1605 E 04TH ST		RGA LUST
SAN DIEGO	S114627996	GOODAN RANCH	S 04TH AV		RGA LUST
SAN DIEGO	S114666912	PALOMAR PLATING	722 W 04TH AV		RGA LUST
SAN DIEGO	S114607363	COUNTY OF SD-MUNI CT-CIVIL DIV	1409 04TH AV		RGA LUST
SAN DIEGO	S114589696	CALCARE-WESTERN/ST PAUL VILLA	2340 04TH AV		RGA LUST
SAN DIEGO	S114666908	PALOMAR PLATING CO INC	722 W 04TH AV		RGA LUST
SAN DIEGO	S114662997	OCEANSIDE CITY GARAGE	304 04TH ST		RGA LUST
SAN DIEGO	1016426745	7-ELEVEN INC #19526	3792 04TH AVE		FINDS
SAN DIEGO	S114708006	U-HAUL COMPANY OF SAN DIEGO	99 N 04TH AV		RGA LUST
SAN DIEGO	S114667073	PARADIZE VALLEY HOSPITAL	2400 E 04TH ST		RGA LUST
SAN DIEGO	S114565966	2201 FOURTH AVENUE	2201 04TH AV		RGA LUST
SAN DIEGO	S114581998	BEECH ST & 04TH AV PROJECT	1515 04TH AV		RGA LUST
SAN DIEGO	1016428580	ANDREW J ZAKARIAN DDS	3501 04TH AVE		FINDS
SAN DIEGO	S114680800	SAN DIEGO ACADEMY	2700 E 04TH ST		RGA LUST
SAN DIEGO	S114603087	CITY OF OCEANSIDE	304 04TH ST		RGA LUST
SAN DIEGO	S114578184	ASHFOURTH BLDG (COUNTY OF SD)	1409 04TH AV		RGA LUST
SAN DIEGO	1016428589	BREWER/ HANSEN, DDS	2654 04TH AVE		FINDS
SAN DIEGO	96493175		05/28/1996	92145	ERNS
SAN DIEGO	96493092		05/28/1996		ERNS
SAN DIEGO	96493095		05/28/1996		ERNS
SAN DIEGO	96492985		05/28/1996		ERNS

City	EDR ID	Site Name	Site Address	Zip	Database(s)
SAN DIEGO	S114611953	DOWNTOWN SENIOR CENTER	600 05TH AV		RGA LUST
SAN DIEGO	S114619859	FIFTH & LAUREL ST. APTS	2400 05TH AV		RGA LUST
SAN DIEGO	S114697878	SWEETWTR UNION HS DISTRICT	1130 05TH AV		RGA LUST
SAN DIEGO	1016428608	UCSD S.O.M. 5TH AVE	3500 05TH AVE		FINDS
SAN DIEGO	S1145800050	BANK OF AMERICA PROPERTY	1371 05TH AV		RGA LUST
SAN DIEGO	S114697868	SWEETWATER UNION ADMINISTRA	1130 05TH AV		RGA LUST
SAN DIEGO	S114620835	FIVE STAR PARKING	1555 05TH AV		RGA LUST
SAN DIEGO	S114630406	HAN'S PETROLEUM	445 W 05TH AV		RGA LUST
SAN DIEGO	S114673858	RAINBOW OAKS	4815 E 05TH ST		RGA LUST
SAN DIEGO	S114682024	SANDEFER RESEDENTIAL PROPER	353 W 05TH AV		RGA LUST
SAN DIEGO	S114571181	AMERICAN RED CROSS IN HILLCREST	3650 05TH AV		RGA LUST
SAN DIEGO	S114566268	5TH AVE FINANCIAL CENTER	2550 05TH AV		RGA LUST
SAN DIEGO	S114601453	CHULA VISTA JUNIOR HIGH SCH	415 05TH AV		RGA LUST
SAN DIEGO	S114690663	SHL DEVELOPMENT CORP	1501 05TH AV		RGA LUST
SAN DIEGO	1016427735	1620 FIFTH AVENUE	1620 05TH AVE		FINDS
SAN DIEGO	S114684106	SD COUNTY WATER AUTHORITY	610 W 05TH AV		RGA LUST
SAN DIEGO	S114717368	VACANT LOT (5TH AND PINE)	505 W 05TH AV		RGA LUST
SAN DIEGO	S114703314	THRIFTY OIL COMAPNY	434 W 05TH AV		RGA LUST
SAN DIEGO	S114619861	FIFTH AVENUE FINANCIAL CENTRE	2550 05TH AV		RGA LUST
SAN DIEGO	S114622623	FORMER JC PENNEY AUTO CENTE	598 05TH AV		RGA LUST
SAN DIEGO	S114607373	COUNTY OF SD-RAMONA ROAD ST	116 05TH ST		RGA LUST
SAN DIEGO	S114660493	NEW PALACE ASSOCIATES	1814 05TH AV		RGA LUST
SAN DIEGO	S114679683	S D COUNTY WATER AUTHORITY	610 W 05TH AV		RGA LUST
SAN DIEGO	S114628051	GOODWILL INDUSTRIES	402 05TH AV		RGA LUST
SAN DIEGO	S114628067	GOODWILL	402 05TH AV		RGA LUST
SAN DIEGO	S114669400	PHIL & DANIEL'S PROPERTIES	05TH AV		RGA LUST
SAN DIEGO	S114702669	THRIFTY #123	434 W 05TH AV		RGA LUST
SAN DIEGO	S114697870	SWEETWATER UNION HIGH SCH D	1130 05TH AV		RGA LUST
SAN DIEGO	S114697863	SWEETWATER SCHOOL DISTRICT	1130 05TH AV		RGA LUST
SAN DIEGO	S114661390	NORTH BLOCK LOFTS	735 06TH AV		RGA LUST
SAN DIEGO	S114566316	6TH AVE. AND F STREET PROPE	735 06TH AV		RGA LUST
SAN DIEGO	1016427722	PARK ROW PODIATRY, INC	2306 06TH AVE		FINDS
SAN DIEGO	S114566317	6TH AVE. AND F STREET PROPERTY	735 06TH AV		RGA LUST
SAN DIEGO	S114599251	CHEVRON STANDARD STATIONS	3806 06TH AV		RGA LUST
SAN DIEGO	S114636461	JA DONNELLEY SEC PAC NATL BANK	416 06TH AV		RGA LUST
SAN DIEGO	S114636460	JA DONNELLEY SEC PAC NATL B	416 06TH AV		RGA LUST
SAN DIEGO	S114566266	5TH & J, LLC (NEW MARIOTT HTL)	416 06TH AV		RGA LUST
SAN DIEGO	S114672537	PROPOSED 5TH & K DEVELOPMENT	302 06TH AV		RGA LUST
SAN DIEGO	S114672536	PROPOSED 5TH & K DEVELOPMEN	302 06TH AV		RGA LUST
SAN DIEGO	S114667300	PARKING PALACE PARTNERS	1356 06TH AV		RGA LUST
SAN DIEGO	S114631397	HBJ REAL PROPERTY	1356 06TH AV		RGA LUST
SAN DIEGO	S114667196	PARK LAUREL CONDOMINIUMS	2500 06TH AV		RGA LUST
SAN DIEGO	S114630745	HARD ROCK HOTEL	208 06TH AV		RGA LUST
SAN DIEGO	S114710743	UNOCAL #2196	3795 06TH AV		RGA LUST
SAN DIEGO	S114595600	CHEVRON #9-0209	3806 06TH AV		RGA LUST
SAN DIEGO	S114566315	6TH AV & F ST	735 06TH AV		RGA LUST
SAN DIEGO	S114693221	SOUTH BLOCK LOFTS	655 06TH AV		RGA LUST

City	EDR ID	Site Name	Site Address	Zip	Database(s)
SAN DIEGO	S11460644	CHEVRON	3806 06TH AV		RGA LUST
SAN DIEGO	1016427819	CATHLEEN A SILLIMAN, DDS	2322 06TH AVE		FINDS
SAN DIEGO	1016428603	HILLCREST 76	3795 06TH AVE		FINDS
SAN DIEGO	1016427768	DR GEE LEW	2850 06TH AVE		FINDS
SAN DIEGO	S114651057	MIDAS MUFFLER	668 06TH AV		RGA LUST
SAN DIEGO	S114713525	UNOCAL SERVICE STN #2196	3795 06TH AV		RGA LUST
SAN DIEGO	S114622705	FORMER MIDAS MUFFLER	668 06TH AV		RGA LUST
SAN DIEGO	S114631396	HBJ REAL PROPERTIES	1356 06TH AV		RGA LUST
SAN DIEGO	S114625164	G LOFT PROJECT	633 07TH AV		RGA LUST
SAN DIEGO	S114660295	NELSON & SLOAN PLANT #10	116 07TH AV		RGA LUST
SAN DIEGO	S114673029	QUALITY INN & SUITES	1430 07TH AV		RGA LUST
SAN DIEGO	S114578498	AT&T COMMUNICATIONS INC	3940 07TH AVE		RGA LUST
SAN DIEGO	S114633618	HOWARD JOHNSONS	1430 07TH AV		RGA LUST
SAN DIEGO	S114604087	CLINE RESIDENCE/FRMR PLATING SHOP	633 07TH AV		RGA LUST
SAN DIEGO	S114660299	NELSON & SLOAN	116 07TH AV		RGA LUST
SAN DIEGO	S114611948	DOWNTOWN INNS OF AMERICA	702 07TH ST		RGA LUST
SAN DIEGO	S114605119	COMMERCIAL PRESS INC	617 07TH AV		RGA LUST
SAN DIEGO	S114660292	NELSON & SLOAN FACILITY	116 07TH AV		RGA LUST
SAN DIEGO	S114578499	AT&T COMMUNICATIONS INC	3940 07TH AV		RGA LUST
SAN DIEGO	S114582633	BERT'S CHROME PLATING WORKS	617 07TH AV		RGA LUST
SAN DIEGO	S114606850	CORONADO UNIFIED SCHOOL DIS	835 07TH AV		RGA LUST
SAN DIEGO	S114624844	G LOFTS WEST	633 07TH AV		RGA LUST
SAN DIEGO	S114611947	DOWNTOWN INN OF AMER	702 07TH ST		RGA LUST
SAN DIEGO	S114629998	H&H AUTO WRECKING	534 08TH AV		RGA LUST
SAN DIEGO	S114592024	CAMPBELL SHIPYARD	08TH AV & HARBOR DR		RGA LUST
SAN DIEGO	S114705396	TOSCO IDLE PIPELINE	08TH ST/HARBOR DR		RGA LUST
SAN DIEGO	S114600041	CHEVRON	105 W 08TH ST		RGA LUST
SAN DIEGO	S114674066	RAMONA SCHOOL DIST. TRANSP	820 08TH ST		RGA LUST
SAN DIEGO	S114718983	VILLAGE CLEANERS	550 E 08TH ST		RGA LUST
SAN DIEGO	S114705397	TOSCO IDLE PIPELINE	45 08TH AV		RGA LUST
SAN DIEGO	S114612648	E-Z SERVE #100802	3530 E 08TH ST		RGA LUST
SAN DIEGO	S114674074	RAMONA UNIFIED SCHOOL DISTR	820 08TH ST		RGA LUST
SAN DIEGO	S114636158	J STREET DESIGN MARKET	360 08TH AV		RGA LUST
SAN DIEGO	S114681003	SAN DIEGO QRS SIGNS	452 08TH AV		RGA LUST
SAN DIEGO	S114624051	FRANKE PROPERTY/C&D TOWING	534 08TH AV		RGA LUST
SAN DIEGO	S114657457	MTDB LEASE HOLD	93 08TH AV		RGA LUST
SAN DIEGO	S114663527	OLD TOWN LRT EXTENSION PROJECT	08TH AV & HARBOR		RGA LUST
SAN DIEGO	S114624052	FRANKE TRUST PROPERTY	534 08TH AV		RGA LUST
SAN DIEGO	S114605817	CONOCO (AZTEC GAS)	1540 E 08TH ST		RGA LUST
SAN DIEGO	S114615549	EVRODA LOP (535-352-13)	360 08TH AV		RGA LUST
SAN DIEGO	S114672940	QRS SIGN COMPANY	452 08TH AV		RGA LUST
SAN DIEGO	S114674070	RAMONA SCHOOL DISTRICT	820 08TH ST		RGA LUST
SAN DIEGO	S114605819	CONOCO (AZTEC)	1540 E 08TH ST		RGA LUST
SAN DIEGO	S114657458	MTDB LEASE HOLD	93 08TH AV		RGA LUST
SAN DIEGO	S114615569	EVRODA LOP STA AVUST BLOCK 157	45 09TH AV		RGA LUST
SAN DIEGO	S114684212	SDG&E STA A - G.W. MONITORING	45 09TH AV		RGA LUST
SAN DIEGO	S114566797	7-ELEVEN STORE #13597	522 W 09TH AV		RGA LUST

City	EDR ID	Site Name	Site Address	Zip	Database(s)
SAN DIEGO	S114684243	SDGE/STATION	45 09TH AV		RGA LUST
SAN DIEGO	S114615611	EVRODA VAP STA ANORTH PORTI	45 09TH AV		RGA LUST
SAN DIEGO	S114615605	EVRODA VAP (9TH AVE.S OF IMPER)	09TH AV SOUTH OF IMP		RGA LUST
SAN DIEGO	S114615568	EVRODA LOP STA A/UST BLOCK 1	45 09TH AV		RGA LUST
SAN DIEGO	S114615070	ESCONDIDO ADVENTIST ACADEMY	1233 W 09TH AV		RGA LUST
SAN DIEGO	S114610806	DIAMOND TERRACE DEVELOPMENT	427 09TH AV		RGA LUST
SAN DIEGO	S114654013	MOBIL OIL CORP.	450 W 09TH AV		RGA LUST
SAN DIEGO	S114615763	EXPRESS GAS	501 W 09TH AV		RGA LUST
SAN DIEGO	S114615612	EVRODA VAP STA ANORTH PORTION	45 09TH AV		RGA LUST
SAN DIEGO	S114615494	EVELYN R MILLER INC (ARCO)	501 W 09TH AV		RGA LUST
SAN DIEGO	S114684128	SDCTY-FIRE STATION #05	3902 09TH AV		RGA LUST
SAN DIEGO	S114684210	SDG&E STA A - F.P. ON MTDB	45 09TH AV		RGA LUST
SAN DIEGO	S114615610	EVRODA VAP STA A/156 AND 157	45 09TH AV		RGA LUST
SAN DIEGO	S114615496	EVELYN R MILLER INC	501 W 09TH AV		RGA LUST
SAN DIEGO	S114656521	MONTERREY PROVISION CO INC	318 09TH AV		RGA LUST
SAN DIEGO	S114615551	EVRODA LOP (535-353-08)	3902 09TH AV		RGA LUST
SAN DIEGO	S114603293	CITY OF SAN DIEGO-FS 5	427 09TH AV		RGA LUST
SAN DIEGO	1016421485	VERIZON WIRELESS: BALLPARK	656 09TH AVE		FINDS
SAN DIEGO	S114635587	INTRACORP/SLATED SITE	445 W 09TH AV		RGA LUST
SAN DIEGO	S114666785	PALMALL PROPERTIES INC/FMR	45 09TH AV		RGA LUST
SAN DIEGO	S114684211	SDG&E STA A - G.W. MONITORI	427 09TH ST		RGA LUST
SAN DIEGO	S114610807	DIAMOND TERRACE	522 W 09TH AV		RGA LUST
SAN DIEGO	S114566541	7-11 STORE #13597	450 W 09TH AV		RGA LUST
SAN DIEGO	S114655642	MOBIL	501 W 09TH AV		RGA LUST
SAN DIEGO	S114627807	GOLDEN STATE GAS	1399 09TH AVE		FINDS
SAN DIEGO	1016422831	VERIZON WIRELESS: DOWNTOWN	6619 L 1 NDA VISTA RD		EDR US Hist Auto Stat
SAN DIEGO	1008997411	ENCO OIL CO	1144 HY 101		RGA LUST
SAN DIEGO	S114660230	NEIGHBORHOOD MARKET	1144 HY 101		RGA LUST
SAN DIEGO	S114660219	NEIGHBOR SAVOR FOOD STORES	343 HY 101		RGA LUST
SAN DIEGO	S114638497	JUNE & MILTON ULLMAN	10121 & 10109 & 10107	92123	HAZNET
SAN DIEGO	S112860027	TRANS AMERICA OCCIDENTAL LIFE INS. CO	107547		EDR US Hist Cleaners
SAN DIEGO	1009128801	SEVEN SEAS CLEANERS & TAILORS	10TH AVENUE PIER		CHMIRS
SAN DIEGO	S111753421		114 W 10TH AV		RGA LUST
SAN DIEGO	S114615559	EVRODA LOP STA A (535-591-00)	114 10TH AV/900 L ST		RGA LUST
SAN DIEGO	S114684237	SDGE STA A BL 148 FUELING FAC	10TH AVE. MARINE TERMINAL		CHMIRS
SAN DIEGO	S111758247		10TH AVE TERMINAL		ERNS
SAN DIEGO	2003702591		10TH STREET		ERNS
SAN DIEGO	2012022027		10TH AVE MARINE TERMINAL_BERTH 10-7 FOOT OF CROSBY STREET		ERNS
SAN DIEGO	8860400	ROCKET CLEANERS	3801 N 10TH ST		EDR US Hist Cleaners
SAN DIEGO	1009129602	A A CARPET & UPHOLSTERY CARE REAR	4010 N 10TH ST		EDR US Hist Cleaners
SAN DIEGO	1009128687	ONE HOUR VALET	3823 N 10TH ST		EDR US Hist Cleaners
SAN DIEGO	1009127803		10TH AVE TERMINAL BERTH 101	0	ERNS
SAN DIEGO	2000532432		10TH AVE MARINE TERMINAL		ERNS
SAN DIEGO	20119665949		114 10TH AVE W		RGA LUST
SAN DIEGO	S114680885	SAN DIEGO GAS &ELEC TANK #1702	114 10TH AV/900 L ST		RGA LUST
SAN DIEGO	S114615558	EVRODA LOP STA A (535-591-00)	10TH AVE MARINE TERMINAL		ERNS
SAN DIEGO	2006807207				



City	EDR ID	Site Name	Site Address	Zip	Database(s)
SAN DIEGO	2009919793		10TH AVENUE MARINE TERMINAL		ERNS
SAN DIEGO	1008998382	DEEL AL SHELL SERVICE	4393 N 10TH ST		EDR US Hist Auto Stat
SAN DIEGO	2004715926		10TH AVENUE MARINE TERMINAL		ERNS
SAN DIEGO	1008998584	CHUCK S SHELL STATION	4201 N 10TH ST		EDR US Hist Auto Stat
SAN DIEGO	2011995479		10TH AVE TERMINAL		ERNS
SAN DIEGO	S105652351		10TH AVENUE TERMINAL, BERTH 10-4		CHMIRS
SAN DIEGO	S103994293		10TH AVE TERMINAL		CHMIRS
SAN DIEGO	1008997495	NORTH PARK SERVICE CENTER	4005 N 10TH ST		EDR US Hist Auto Stat
SAN DIEGO	1008997929	LILE S AUTO REPAIR	3345 N 10TH ST		EDR US Hist Auto Stat
SAN DIEGO	98433562		10TH AVENUE TERMINAL		ERNS
SAN DIEGO	1008997424	HELFRICK S CHEVRON SERVICE	3247 N 10TH ST		EDR US Hist Auto Stat
SAN DIEGO	1008997235	HANSEL PATK J	3304 N 10TH ST		EDR US Hist Auto Stat
SAN DIEGO	90172816		10TH AVE. TERMINAL BERTH 6		ERNS
SAN DIEGO	S114680880	SAN DIEGO GAS & ELEC TANK #202	114 10TH AVE W		RGALUST
SAN DIEGO	1008997229	ASTROMATIC TRANSMISSION SERVICE	4194 N 10TH ST		EDR US Hist Auto Stat
SAN DIEGO	1009128451	OR VEND O-WASH	4055 N 10TH ST		EDR US Hist Cleaners
SAN DIEGO	1008998810	EUROPEAN MERCEDES CENTER	4516 N 10TH ST		EDR US Hist Auto Stat
SAN DIEGO	1009129946	VAUGHN VERNON E	4715 N 10TH ST		EDR US Hist Cleaners
SAN DIEGO	1009128098	WASH & SAVE	3519 N 10TH ST		EDR US Hist Cleaners
SAN DIEGO	1009129115	NORTH PARK COIN OP CLEANERS	3753 N 10TH ST		EDR US Hist Cleaners
SAN DIEGO	S111757950		10TH AVE. MARINE TERMINAL		CHMIRS
SAN DIEGO	S105660734		10TH AVE MARINE TERMINAL - WAREHOUSE C		CHMIRS
SAN DIEGO	S114684239	SDGE STN A,BLOCK 148 UST	114 10TH AVE/900 L ST		RGALUST
SAN DIEGO	S114615567	EVRLA LOP STA A UST ON 157	114 W 10TH AV		RGALUST
SAN DIEGO	2007321036		10TH AVE TERMINAL		ERNS
SAN DIEGO	1008998012	CROFTON TRUCK STOP	10TH AVE		EDR US Hist Auto Stat
SAN DIEGO	2004728043		10TH AVE TERMINAL		ERNS
SAN DIEGO	2011976575		10TH STREET		ERNS
SAN DIEGO	2008874948		10TH AVE. MARINE TERMINAL		ERNS
SAN DIEGO	1009128180	FRENCH CLEANING VILLA	3111 N 10TH ST		EDR US Hist Cleaners
SAN DIEGO	2012000417		10TH AVENUE MARINE TERMINAL		ERNS
SAN DIEGO	1008998387	CHUCK S SHELL	4209 N 10TH ST		EDR US Hist Auto Stat
SAN DIEGO	S114602831	CITY OF IMPERIAL BEACH	495 10TH ST		RGALUST
SAN DIEGO	S114615561	EVRLA LOP STA A (535-591-00	114 W 10TH AV		RGALUST
SAN DIEGO	S114615560	EVRLA LOP STA A (535-591-00	114 10TH AV/900 L ST		RGALUST
SAN DIEGO	S108403682		10TH STREET AT 8TH AVE		CHMIRS
SAN DIEGO	2011966658		10TH AVE MARINE TERMINAL		ERNS
SAN DIEGO	91223746	VEND O-WASH	10TH AVE MARINE TERMINAL		ERNS
SAN DIEGO	1009128088	MASTER CLEANERS	4085 N 10TH ST		ERNS
SAN DIEGO	1009128030		23288 N 10TH ST		EDR US Hist Cleaners
SAN DIEGO	S105644043		10TH AVE MARINE TERMINAL BERTH 10-3		EDR US Hist Cleaners
SAN DIEGO	S110980261		10TH AVENUE MARINE TERMINAL		CHMIRS
SAN DIEGO	S111757964		10TH AVE MARINA		CHMIRS
SAN DIEGO	S105659872		10TH AVE TERMINAL		CHMIRS
SAN DIEGO	2011996395		10TH AVE MARINE TERMINAL		CHMIRS
SAN DIEGO	1009128789	AMERICAN CLEANERS	10TH AVE		ERNS
SAN DIEGO	2003641552		10TH AVE		ERNS

City	EDR ID	Site Name	Site Address	Zip	Database(s)
SAN DIEGO	2001581810		10TH AVE TERMINAL		ERNS
SAN DIEGO	1009129755	WONG S CHINESE LAUNDRY	4114 N 10TH ST		EDR US Hist Cleaners
SAN DIEGO	20109406883		10TH AVE MARINE TERMINAL		ERNS
SAN DIEGO	1009128391	PACIFIC CLEANERS	3448 N 10TH ST		EDR US Hist Cleaners
SAN DIEGO	S111753346		10TH AVE MARINE TERMINAL		CHMIRS
SAN DIEGO	S114615565	EVRODA LOP STA A (535-593-01	114 W 10TH AV		RGA LUST
SAN DIEGO	S114615564	EVRODA LOP STA A (535-593-01)	114 W 10TH AV		RGA LUST
SAN DIEGO	S111758086		10TH AVE TERMINAL, PORT OF SAN DIEGO		CHMIRS
SAN DIEGO	1008997518	KOLBECK AUTO WORKS	40 E 10TH AVE		EDR US Hist Auto Stat
SAN DIEGO	1009129913	MAYTAG COIN OPERATED LAUNDRY	3985 N 10TH ST		EDR US Hist Cleaners
SAN DIEGO	2011994562		10TH AVE MARINE TERMINAL		ERNS
SAN DIEGO	S114697727	SURVIVAL EVASION RESISTANCE	1111		RGA LUST
SAN DIEGO	2013039906		31 54.9N 119.19.8W		ERNS
SAN DIEGO	S114615563	EVRODA LOP STA A (535-593-00	175 11TH AV/100LS		RGA LUST
SAN DIEGO	S114684236	SDGE BLOCK 150 FUELING FAC	175 11TH AV/100LS		RGA LUST
SAN DIEGO	S105884631		11TH AVE AT SR NB ON RAMP		CHMIRS
SAN DIEGO	S114656250	MONKEY MERCHANT	326 W 11TH ST		RGA LUST
SAN DIEGO	S114636861	JAMES' DETAIL SHOP	544 11TH ST		RGA LUST
SAN DIEGO	1008989288	GOODYEAR SERVICE STATION JAMES P LAURSEN	11TH SE /MARKET		EDR US Hist Auto Stat
SAN DIEGO	S114615566	EVRODA LOP STA A BLOCK 150	175 11TH AV/100LS		RGA LUST
SAN DIEGO	S114636860	JAMES' DETAIL SHOP	544 11TH STREET		RGA LUST
SAN DIEGO	1008997751	TOWNSENID J R CO INC ?STATE COR B TEL MAIN	6141 11TH ?AT NATIONAL AV		EDR US Hist Auto Stat
SAN DIEGO	S114689963	CALIFORNIA FIRST BANK	354 11TH STREET		RGA LUST
SAN DIEGO	S114615562	EVRODA LOP STA A (535-593-00)	175 11TH AV/100LS		RGA LUST
SAN DIEGO	1008995193	LAURSEN JP	11TH		RGA LUST
SAN DIEGO	S114684213	SDG&E STATION A - BLCK 150 UST	175 11TH ST/100 L ST		EDR US Hist Auto Stat
SAN DIEGO	S111754835		33 05 12 N 121 29 12 W		RGA LUST
SAN DIEGO	S114590868	CALTRANS RAMONA	203 12TH ST		CHMIRS
SAN DIEGO	S114680833	SAN DIEGO COMMUNITY COLLEGE	825 12TH STREET		RGA LUST
SAN DIEGO	1008996405	TRIANGLE SERVICE STATION	12TH PL		EDR US Hist Auto Stat
SAN DIEGO	S114680835	SAN DIEGO COMMUNITY COLLEGE	835 12TH ST		RGA LUST
SAN DIEGO	S114615557	EVRODA LOP (535-601-09)SQUIRES	149 12TH AV		RGA LUST
SAN DIEGO	S114615556	EVRODA LOP (535-601-09)SQUIR	149 12TH AV		RGA LUST
SAN DIEGO	S114695023	SQUIRES BELT MATERIAL	149 12TH AVE		RGA LUST
SAN DIEGO	S114695022	SQUIRES BELT MATERIAL	149 12TH AVENUE		RGA LUST
SAN DIEGO	1008998157	KOLBECK AUTO WORKS	3611 12TH AV AT J STREET		EDR US Hist Auto Stat
SAN DIEGO	1008996878	WILSON MOBIL SERVICE	007 12TH AVE		EDR US Hist Auto Stat
SAN DIEGO	S114695021	SQUIRES BELT MATERIAL CO	149 12TH AV		RGA LUST
SAN DIEGO	S114723734	YELLOW CAB	639 13TH ST		RGA LUST
SAN DIEGO	S114723728	YELLOW CAB COMPANY	639 13TH ST		RGA LUST
SAN DIEGO	S114624476	FRMR YELLOW CAB/ NEW EV II LLC	639 13TH ST		RGA LUST
SAN DIEGO	S114667325	PARKSIDE, FORMER E. VIL. COMM CHURCH	505 13TH ST		RGA LUST
SAN DIEGO	1008998096	MC INTYRE & BROWN	8639-5642 13TH ST		EDR US Hist Auto Stat
SAN DIEGO	S114723732	YELLOW CAB OF SAN DIEGO	639 13TH ST		RGA LUST
SAN DIEGO	S114723727	YELLOW CAB COMPANY	639 13TH STREET		RGA LUST
SAN DIEGO	S114624477	FRMR YELLOW CAB/ NEW EV II LLC	639 13TH ST		RGA LUST
SAN DIEGO	1008989592	LINCOLN GARAGE	13TH		EDR US Hist Auto Stat

City	EDR ID	Site Name	Site Address	Zip	Database(s)
SAN DIEGO	1009127982	CALIFORNIA AUTOMATIC LAUNDRIES	201 13TH ST		EDR US Hist Cleaners
SAN DIEGO	1008997767	KELLER BROS	105 B 1466 4TH AV		EDR US Hist Auto Stat
SAN DIEGO	S106065782	SAN DIEGO GAS & ELECTRIC	14TH ST		San Diego Co. HMMD
SAN DIEGO	S105637924	SDG&E - 14TH AND IMPERIAL	14TH BUOY IN SAN DIEGO HARBOR		CHMIRS
SAN DIEGO	S105637182		14TH ST. & IMPERI		RGA LUST
SAN DIEGO	S105663271		14TH AND L		CHMIRS
SAN DIEGO	S107453521		SB 15 1/2 MILE NORTH OF FRIARS RD		CHMIRS
SAN DIEGO	S104572403	I-15 @ MIRAMAR ROAD	SB 15 SOUTH CARROLL CANYON RD	0	CHMIRS
SAN DIEGO	S110979517		INTERSTATE 15 @ MIRAMAR ROAD		WDS, ENF
SAN DIEGO	S105665441		S/B 15 AT RANCHO PENASQUITOS BLVD		CHMIRS
SAN DIEGO	S114622218	FORMER DEWITT T&S - SAN DIEGO	NB 15 JUST SOUTH OF 163		CHMIRS
SAN DIEGO	S114652072	MISTER PARTS	16 15TH ST		RGA LUST
SAN DIEGO	S114695293	ST. VINCENT DEPAUL	16 15TH STREET		RGA LUST
SAN DIEGO	S114695294	ST. VINCENT DEPAUL	16 15TH ST		RGA LUST
SAN DIEGO	S114695282	ST. VINCENT DE PAUL VILLAGE	16 15TH ST		RGA LUST
SAN DIEGO	S114622217	FORMER DEWITT T&S - SAN DIE	16 15TH ST		RGA LUST
SAN DIEGO	S114637783	JOHN HANSEN HOUSE MOVING	405 15TH		RGA LUST
SAN DIEGO	S114695283	ST. VINCENT DE PAUL	16 15TH ST		RGA LUST
SAN DIEGO	S114637781	JOHN HANSEN HOSUE MOVING	405 15TH		RGA LUST
SAN DIEGO	S114610647	DEWITT TRANSFER AND STORAGE	16 15TH ST		RGA LUST
SAN DIEGO	S105642880		HWY 163 S/LAUREL STREET BRIDGE		CHMIRS
SAN DIEGO	S105662545		S/B 163 NORTH OF BALBOA AVE		CHMIRS
SAN DIEGO	S106396908		NB 163 AT BALBOA AVE, ON THE RIGHT SHOULDER		CHMIRS
SAN DIEGO	S112830815		SB 163 ON THE TRANSITION TO WB 52		CHMIRS
SAN DIEGO	1009127636	BAY CITY LINEN SUPPLY	9394809 S 16TH ST		EDR US Hist Cleaners
SAN DIEGO	1009127746	CLEANITORIUM	5691 16TH ST		EDR US Hist Cleaners
SAN DIEGO	1009128968	CLEANITORIUM	5691353 16TH ST		EDR US Hist Cleaners
SAN DIEGO	1009124241	MUNGER S LAUNDRY CO OF SAN DIEGO	16TH SE / LOGAN AV		EDR US Hist Cleaners
SAN DIEGO	1009124220	RINEHART S CLEANITORIUM	569 16TH / MARKET		EDR US Hist Cleaners
SAN DIEGO	1009127652	MUNGER S LAUNDRY	9332259 S 16TH ST		EDR US Hist Cleaners
SAN DIEGO	1009127400	RINEHART S CLEANITORIUM	5691353 16TH ? COR MARKET ?		EDR US Hist Cleaners
SAN DIEGO	1009127342	RINEHART S CLEANERS & DYERS	5691 16TH ? COR MARKET ?		EDR US Hist Cleaners
SAN DIEGO	1009124257	SANITARY LAUNDRY CO	16TH SW / I		EDR US Hist Cleaners
SAN DIEGO	1009124276	CLEANITORIUM THE	16TH SE / MARKET		EDR US Hist Cleaners
SAN DIEGO	S114658862	NATIONAL CITY FIRE DEPT	333 E 16TH ST		RGA LUST
SAN DIEGO	S1056365533		16TH AND NEWTON STREETS		CHMIRS
SAN DIEGO	1008998105	PARSLOW BROS (CHRYSLER DODGE AND PLYMOUTH	11322563 16TH ST		EDR US Hist Auto Stat
SAN DIEGO	1009127223	TROY LAUNDRY CO	16TH		EDR US Hist Cleaners
SAN DIEGO	1009127642	EXCELSIOR LAUNDRY	9334077 S 16TH ST		EDR US Hist Cleaners
SAN DIEGO	1009127331	SANITARY LAUNDRY & DRY CLEANERS	4726 16TH ? SW COR ISLAND AV ?		EDR US Hist Cleaners
SAN DIEGO	1008995275	OWL SERVICE STATION	16TH		EDR US Hist Auto Stat
SAN DIEGO	877024		32-42 N 18-00W		ERNS
SAN DIEGO	S114658883	NATIONAL CITY SUZUKI	5 W 18TH ST		RGA LUST
SAN DIEGO	1009128037	CALIFORNIA LAUNDRIES CO	11773124 18TH ST		EDR US Hist Cleaners
SAN DIEGO	1008996823	MC BRIDE S SERVICE	8035 E 18TH ST		EDR US Hist Auto Stat
SAN DIEGO	1008996312	CALLISON MOTOR SERVICE	11268 18TH ST		EDR US Hist Auto Stat

City	EDR ID	Site Name	Site Address	Zip	Database(s)
SAN DIEGO	1009127554	LANTTO INEZ	556 18TH ST		EDR US Hist Cleaners
SAN DIEGO	S114724250	ZELLERBACH	1010 W 19TH ST		RGA LUST
SAN DIEGO	S114569985	ALFRED N LEARS	1001 W 19TH ST		RGA LUST
SAN DIEGO	S114724246	ZELLERBACH, A MEAD COMPANY	1010 W 19TH ST		RGA LUST
SAN DIEGO	1009127547	IDEAL HAND LAUNDRY	14284237 1ST AV		EDR US Hist Cleaners
SAN DIEGO	S114650845	METROPOLITAN TRANSIT PROPERTY	0 1ST & HARBOR DR		RGA LUST
SAN DIEGO	S114569829	ALBERT BENNETT	2961 1ST STREET		RGA LUST
SAN DIEGO	1008996400	ROWES SERVICE STATION	1ST		EDR US Hist Auto Stat
SAN DIEGO	1008995300	DON LEE	13025186 1ST ? CORA ?		EDR US Hist Auto Stat
SAN DIEGO	1008997994	JONES-LYCKBERG CO	13564774 1ST AV		EDR US Hist Auto Stat
SAN DIEGO	1008995438	DON LEE INC	13025186 1ST AV ? CORA ?		EDR US Hist Auto Stat
SAN DIEGO	1008998137	PAUL AND REILLY	11349555 1ST AVE		EDR US Hist Auto Stat
SAN DIEGO	1009130012	OCEAN BEACH CLEANERS	48 S 2 VOLTAIRE ST		EDR US Hist Cleaners
SAN DIEGO	S114001880		MP 2.87		CHMIRS
SAN DIEGO	2013060834		MP 2.87		ERNS
SAN DIEGO	S105655344		2818 21ST ST		CHMIRS
SAN DIEGO	S110980319		MP 228.0, SAN DIEGO SUBDIVISION		CHMIRS
SAN DIEGO	S108406360		MP 237.4 SAN DIEGO NORTHERN RAILWAY		CHMIRS
SAN DIEGO	S114568416	ACE METAL RECYCLING	720 W 23RD ST		RGA LUST
SAN DIEGO	1008999305	LINK S AUTO REPAIR	2 A 24 MARKET ST		EDR US Hist Auto Stat
SAN DIEGO	2004712918		24TH ST. MARINE TERMINAL		ERNS
SAN DIEGO	S107449396		24TH ST MARINE TERMINAL, BERTH #10		CHMIRS
SAN DIEGO	S114565986	24TH ST MARINE TERM - PACCO	1400 W 24TH ST		RGA LUST
SAN DIEGO	S114626831	GEORGIA-PACIFIC CORPORATION	901 W 24TH ST		RGA LUST
SAN DIEGO	S109037717		24TH STREET PIER		CHMIRS
SAN DIEGO	S105677813		24TH STREET TERMINAL		CHMIRS
SAN DIEGO	S105630447		24TH ST LUMBER DOCK		CHMIRS
SAN DIEGO	2009922004		24TH ST TERMINAL		ERNS
SAN DIEGO	S114720446	WDP NATIONAL CITY ASSOCIATE	1022 W 24TH ST		RGA LUST
SAN DIEGO	S114701949	THE FOUNDRY	835 W 24TH ST		RGA LUST
SAN DIEGO	S114665986	PACIFIC COAST CEMENT	1030 W 24TH ST		RGA LUST
SAN DIEGO	S114568775	ADULT EDUCATION CENTER	517 W 24TH ST		RGA LUST
SAN DIEGO	2001553080		24TH STREET TERMINAL		ERNS
SAN DIEGO	S105668088		24TH STREET PIER - BERTH 24-10		CHMIRS
SAN DIEGO	S114658897	NATIONAL DISTRIBUTION CENTE	1022 W 24TH ST		RGA LUST
SAN DIEGO	93328728		24TH ST LUMBER DOCK SAN DIEGO HARBOR		ERNS
SAN DIEGO	S110422925	FOSSLER LS	MP 256.2 OF THE SAN DIEGO SUB-DIVISION		CHMIRS
SAN DIEGO	1009124198	LAUNDRO WORLD ~1015C<25TH ST	1140 25TH		EDR US Hist Cleaners
SAN DIEGO	1009130094		1015C 25TH ST™LAUNDRIES SELF SERVE"		EDR US Hist Cleaners
SAN DIEGO	S105866385		4625 25TH ST.		CHMIRS
SAN DIEGO	1009127619	MAC NIDER M W	1140 25TH ST		EDR US Hist Cleaners
SAN DIEGO	1008997971	ROY S AUTO REPAIR	5071/2 25TH ST		EDR US Hist Auto Stat
SAN DIEGO	S110982227		MP 260.5 OF THE SAN DIEGO SUB		CHMIRS
SAN DIEGO	S112827629		MP 263.2 OF THE SAN DIEGO SUB		CHMIRS
SAN DIEGO	S107452677		MP 263.3		CHMIRS
SAN DIEGO	S105675971		MP 264.1 (APPROX 3 MI N OF SAN DIEGO)		CHMIRS
SAN DIEGO	S105660449		MP 264.1,		CHMIRS

City	EDR ID	Site Name	Site Address	Zip	Database(s)
SAN DIEGO	S110422929		MP 264.2 OF THE SAN DIEGO SUB, TAYLOR STREET CROSSING		CHMIRS
SAN DIEGO	S107452678		MP 264.2, AT THE OLD TOWN TRAIN STATION PLATFORM		CHMIRS
SAN DIEGO	S109044146		MM 265.6 ON THE SAN DIEGO SUBDIVISION, NEAREST CROSS STREET		CHMIRS
SAN DIEGO	S110422930		MP 266 SAN DIEGO SUB DIVISION AMTRAK 763		CHMIRS
SAN DIEGO	S110981943		MP 266.1 OF THE SAN DIEGO SUBDIVISION		CHMIRS
SAN DIEGO	2012002450		MP 266.4		ERNS
SAN DIEGO	S114001006		MP 266.9 SAN DIEGO SUB		CHMIRS
SAN DIEGO	S116362290		MP 266.9 OF THE SAN DIEGO NORTHERN RAILWAY, SAN DIEGO SUBDIV		CHMIRS
SAN DIEGO	2008859447		MP: 267		ERNS
SAN DIEGO	S110979111		MP 267.0 OF THE SAN DIEGO NORTHERN RAILWAY, OR SDNR, GRAPE S		CHMIRS
SAN DIEGO	1006838101	26TH STREET LANDFILL	26TH ST NR. BALB. PK		FINDS
SAN DIEGO	S114724402	26TH STREET LANDFILL	26TH ST NR. BALB. PK		RGA LF
SAN DIEGO	S110422931		MP 270 OF THE SAN DIEGO SUB		CHMIRS
SAN DIEGO	S106397593		2790 OR 2780 HARBOR DRIVE		CHMIRS
SAN DIEGO	1016426263	ISIS CENTER	892 27TH ST		FINDS
SAN DIEGO	S114634952	IMS RECYCLING	1345 27TH STREET, SOUTH		RGA LUST
SAN DIEGO	S114634951	IMS RECYCLING	1345 27TH ST S		RGA LUST
SAN DIEGO	S106392928		32.39.87N, 117.07.54W, 280 YARDS WEST OF PIER 12, 32ND ST. N		CHMIRS
SAN DIEGO	S105637369		28TH AND HARBOR DR		CHMIRS
SAN DIEGO	S114658978	NATIONAL STEEL & SHIPBUILDING	28TH ST. & HARBOR DRIVE		RGA LUST
SAN DIEGO	S105677994		28TH AND HARBOR, BERTH 5		CHMIRS
SAN DIEGO	99640405		28TH AND HARBOR		ERNS
SAN DIEGO	98423733		28TH ST AND HARBOR		ERNS
SAN DIEGO	98434250		28TH AND HARBOR DR		ERNS
SAN DIEGO	1008218510	BAE SYSTEMS NASSCO	28TH AND HARBOR DR		FINDS
SAN DIEGO	2001552392		28TH AND HARBOR		ERNS
SAN DIEGO	1008998109	THURMON S GARAGE ISO N?ST	28TH ST		EDR US Hist Auto Stat
SAN DIEGO	1008990250	ROCK S CHEVRON SERVICE	105 W 28TH ST		EDR US Hist Auto Stat
SAN DIEGO	S105669899		28TH ST. NAVAL STATION, QWAYWALL 5 SOUTH		CHMIRS
SAN DIEGO	S114700249	TEXACO SERVICE STATION	1145 28TH ST S		RGA LUST
SAN DIEGO	94359540		28TH AND HARBOR ST BERTH 2		ERNS
SAN DIEGO	2001552959		28TH AND HARBOR BLVD		ERNS
SAN DIEGO	98419963		28TH AND HARBOR DRIVE FLOATING DRY DOCK		ERNS
SAN DIEGO	2001553370		28TH AND HARBOR		ERNS
SAN DIEGO	97413428		28TH ST BERTH #5 SAN DIEGO, CA		ERNS
SAN DIEGO	S114700250	TEXACO SERVICE STATION	1145 28TH STREET, SOUTH		RGA LUST
SAN DIEGO	2001552472		28TH AND HARBOR		ERNS
SAN DIEGO	96473879		28TH AND HARBOR DR		ERNS
SAN DIEGO	S114611212	DIXIELINE LUMBER CO	1400 W 28TH ST		RGA LUST
SAN DIEGO	99629032		28TH AND HARBOR DR NASSCO FLOATING DRY DOCK		ERNS
SAN DIEGO	2003655716		28TH AND HARBOR DRIVE		ERNS
SAN DIEGO	98447243		28TH AND HARBOR DR BERTH 5		ERNS
SAN DIEGO	1008996456	DOUGHERTY ALEX	1 M 2959 UPAS		EDR US Hist Auto Stat

City	EDR ID	Site Name	Site Address	Zip	Database(s)
SAN DIEGO	S112909090	SWANDA BROTHERS	4301 SO 29TH ST	92145	HAZNET
SAN DIEGO	1008996618	CHRYSLER SERVICE H J EDWARDS INC	11661304 2D		EDR US Hist Auto Stat
SAN DIEGO	1008995263	ADAIR S GARAGE & MACHINE SHOP	907917 2D		EDR US Hist Auto Stat
SAN DIEGO	1009122370	ADAIR S GARAGE & MACHINE SHOP	907917 2ND		EDR US Hist Auto Stat
SAN DIEGO	1009128210	CARRIAGE CLEANERS	3810 N 2ND ST		EDR US Hist Cleaners
SAN DIEGO	S114622485	FORMER FUEL PIPELINE	2ND AVE		RGA LUST
SAN DIEGO	1009129914	MAYTAG HIGHLANDER LAUNDRY	3612 N 2ND ST		EDR US Hist Cleaners
SAN DIEGO	1009130096	MAYTAG HIGHLANDER LAUNDRY	3812 N 2ND ST		EDR US Hist Cleaners
SAN DIEGO	1009130011	NORTH PARK COIN OPERATED DRY CLEANERS	3753 N 3 GTH ST		EDR US Hist Cleaners
SAN DIEGO	1008996949	RHOODES AUTO REPAIR REAR	3247 N 30 TH ST		EDR US Hist Auto Stat
SAN DIEGO	S114666532	PACIFICA KIDNEY CENTER	30TH & MARKET		RGA LUST
SAN DIEGO	S114666527	PACIFICA KIDNEY CENTER	30TH AND MARKET STREET		RGA LUST
SAN DIEGO	1009128624	KILBOURNE F C JR	39311/2 30TH ST		EDR US Hist Cleaners
SAN DIEGO	1009128799	ROBERTS CLEANERS	33811/2 30TH ST		EDR US Hist Cleaners
SAN DIEGO	1016293355	SCRIPTO TOKAI	1424 30TH ST STE B2		FINDS
SAN DIEGO	1016426975	MARIA SARDINAS WELLNESS & RECOVERY CEN	1465 30TH (SB) ST		FINDS
SAN DIEGO	S114666528	PACIFICA KIDNEY CENTER	30TH AND MARKET ST		FINDS
SAN DIEGO	1016428618	GEORGE'S CAMERA & VIDEO EXCHANGE	3837 N 30TH ST		RGA LUST
SAN DIEGO	S114636499	JACK HARRISON BUICK	100 W 30TH ST		FINDS
SAN DIEGO	1016293666	ELPOWER CORPORATION	1444 30TH ST		RGA LUST
SAN DIEGO	S114666531	PACIFICA KIDNEY DIALYSIS CT	30TH & MARKET		FINDS
SAN DIEGO	1016068003	US NAVAL BASE SAN DIEGO	1330 30TH ST, STE D		FINDS
SAN DIEGO	1016426255	AP PRECISION METALS	1215 30TH ST		FINDS
SAN DIEGO	S109038349		30TH ST AND N HARBOR DR		CHMIRS
SAN DIEGO	2006818577		30TH ST AND N HARBOR DR.		ERNS
SAN DIEGO	S114696230	STOCKERS MOTORCYCLE SALVAGE	105 31ST ST S		RGA LUST
SAN DIEGO	S105661047		N 32, 39' 15 / W 117, 8' 45		CHMIRS
SAN DIEGO	1009128123	FIELDS CLEANERS	520 N 320 ST		EDR US Hist Cleaners
SAN DIEGO	1009128109	FIELDS CLEANERS S	20 N 320 ST		EDR US Hist Cleaners
SAN DIEGO	1008997780	MILLER KARL GARAGE	3302 N 320 ST		EDR US Hist Auto Stat
SAN DIEGO	1008995507	UHILL W H	1950 S 32D		EDR US Hist Auto Stat
SAN DIEGO	S105884891		32ND STREET NAVAL STATION, PIER 5		CHMIRS
SAN DIEGO	S108403494		32ND ST NAVAL BASE, PIER 6, BERTH 2		CHMIRS
SAN DIEGO	S107449741		32ND STREET PIER 13		CHMIRS
SAN DIEGO	S105670119		32ND ST., PIER 7		CHMIRS
SAN DIEGO	S109038509		32ND ST NAVAL BASE, PIER 6 BERTH 5		CHMIRS
SAN DIEGO	S109038518		32ND STREET NAVAL STATION PIER 10		CHMIRS
SAN DIEGO	S114659727	NAVY EXCHANGE SERVICE STATION	32ND AND HARBOR		RGA LUST
SAN DIEGO	S109038507		32ND NAVAL STATION, PIER 6-7		CHMIRS
SAN DIEGO	S109038520		32ND STREET, NAVAL STATION SAN DIEGO		CHMIRS
SAN DIEGO	S105651266		32ND STREET NAVAL STATION, PIER 9		CHMIRS
SAN DIEGO	S114002077		32ND ST NAVAL BASE, USS ANCHORAGE: PIER 4, BERTH 5		CHMIRS
SAN DIEGO	S108406209		32ND ST. PIER 6, BERTH 2		CHMIRS
SAN DIEGO	96505595		32ND STREET NAVY BASE PIER 4		ERNS
SAN DIEGO	2008862326		32ND STREET NAVAL STATION		ERNS
SAN DIEGO	9999051282		32ND ST NAVAL BASE		HMIRS
SAN DIEGO	2010952529		32ND ST. PIER 4 BERTH 6		ERNS

City	EDR ID	Site Name	Site Address	Zip	Database(s)
SAN DIEGO	2012029113		32ND STREET NAVAL BASE		ERNS
SAN DIEGO	2007326160		32ND STREET NAVAL BASE		ERNS
SAN DIEGO	2008891861		32ND STREET		ERNS
SAN DIEGO	2012026679		32ND NAVAL STATION PIER 2		ERNS
SAN DIEGO	2008893229		32ND ST.		ERNS
SAN DIEGO	92288380		32ND STREET MOLE PIER		ERNS
SAN DIEGO	97411402		32ND ST PIER 8		ERNS
SAN DIEGO	S105677625		32ND ST. NAVAL STATION AT PIER 11		CHMIRS
SAN DIEGO	S110977233		32ND STREET, USS JARRETT		CHMIRS
SAN DIEGO	S112827880		32ND STREET NAVAL BASE, PIER 8 BERTH 6		CHMIRS
SAN DIEGO	S106395553		32ND STREET NAVAL STATION QUAY WALL 7 BETWEEN PIERS 6&7.		CHMIRS
SAN DIEGO	S109038513		32ND ST. NAVAL STATION, PIER 10, BERTH 6		CHMIRS
SAN DIEGO	S111755245		32ND ST NAVAL BASE SAN DIEGO		CHMIRS
SAN DIEGO	S105672556		32ND STREET NAVAL STATION PIER 11		CHMIRS
SAN DIEGO	S110419494		32ND STREET NAVAL BASE		CHMIRS
SAN DIEGO	S105672037		32ND STREET NAVAL BASE, PIER 5.		CHMIRS
SAN DIEGO	S105643371		32ND STREET NAVAL STATION QUAY WALL SOUTH 1		CHMIRS
SAN DIEGO	S114604252		32ND STREET		RGA LUST
SAN DIEGO	S109038514	CO FLEET TRAINING CENTER	32ND STREET		CHMIRS
SAN DIEGO	S106389912		32ND ST NAVAL STATION PIER 11 VESSEL " USS FORT FISHER "		CHMIRS
SAN DIEGO	2006815551		32ND ST. NAVAL STATION	0	ERNS
SAN DIEGO	2002596908		32ND ST		ERNS
SAN DIEGO	2009896163		32ND ST		ERNS
SAN DIEGO	2004721305		32ND ST		ERNS
SAN DIEGO	2012034268		32ND STREET NAVAL BASE		ERNS
SAN DIEGO	2002607545		32ND ST USN SAN DIEGO	0	ERNS
SAN DIEGO	2009901989		32ND ST. NAVAL STATION		ERNS
SAN DIEGO	2007303095		32ND STREET NAVAL BASE		ERNS
SAN DIEGO	2006818301		32ND STREET		ERNS
SAN DIEGO	2011976816		32ND STREET NAVAL BASE SAN DIEGO		ERNS
SAN DIEGO	2006789437		32ND STREET NAVAL STATION		ERNS
SAN DIEGO	1014671140	LOCKHEED MARTIN	32ND ST NAVAL STATION LCS		FINDS
SAN DIEGO	S105647996		32ND ST NAVSTA		CHMIRS
SAN DIEGO	S112828767		32ND STREET NAVAL BASE, PIER #6 AND #8		CHMIRS
SAN DIEGO	S110419540		32ND STREET BASE, PIER 10		CHMIRS
SAN DIEGO	S109038511		32ND ST. / SAN DIEGO NAVY BASE.		CHMIRS
SAN DIEGO	S108405319		32ND ST. PIER 6		CHMIRS
SAN DIEGO	S1056639545		32ND STREET NAVAL STATION OIL RECOVERY COMPOUND		CHMIRS
SAN DIEGO	S105665205		32ND STREET NAVAL BASE, NEAR PIER 2		CHMIRS
SAN DIEGO	S107449737		32ND STREET NAVAL BASE, BETWEEN PIER 5 AND 6		CHMIRS
SAN DIEGO	S108404952		32ND ST. NAVAL STATION, NEXT TO PIER 6		CHMIRS
SAN DIEGO	S105670724		32ND STREET, NAVAL STATION, PIER 7, BERTH 2		CHMIRS
SAN DIEGO	93343671		32ND ST PIER 7		ERNS
SAN DIEGO	2008902475		32ND STREET NAVAL BASE		ERNS
SAN DIEGO	2009918365		32ND ST NAVAL BASE	0	ERNS
SAN DIEGO	20056630613		32ND ST NAVAL STATION		ERNS
SAN DIEGO	2005625745		32ND ST. NAVAL STATION		ERNS

City	EDR ID	Site Name	Site Address	Zip	Database(s)
SAN DIEGO	2009915196		32ND STREET NAVAL BASE		ERNS
SAN DIEGO	2006788983		32ND ST.		ERNS
SAN DIEGO	2009925584		32ND STREET		ERNS
SAN DIEGO	2003655690		32ND ST.		ERNS
SAN DIEGO	2005608353		32ND ST		ERNS
SAN DIEGO	S106392351		32ND NAVAL YARD, CHOLLAS CREEK AREA. SOUTH SIDE OF NASCO, IN		CHMIRS
SAN DIEGO	S112831150		32ND STREET NAVAL BASE, PIER #2		CHMIRS
SAN DIEGO	S110419542		32ND STREET NAVAL BASE CLEAR WALL 5		CHMIRS
SAN DIEGO	S105676390		32ND ST. NAVAL BASE, PIER 4		CHMIRS
SAN DIEGO	S105630192		32ND ST NAS , PIER #12		CHMIRS
SAN DIEGO	S110979512		32ND STREET NAVAL STATION PIER 5 BIRTH 6		CHMIRS
SAN DIEGO	S105671455		32ND ST, NAVAL SATION, PIER 7		CHMIRS
SAN DIEGO	S109038515		32ND STREET NAVAL BASE NEAR PIER 12		CHMIRS
SAN DIEGO	S110419545		32ND STREET PIER 3 BERTH 6		CHMIRS
SAN DIEGO	S105629903		32ND ST NAVAL STATION PIER#7		CHMIRS
SAN DIEGO	S105656082		32ND ST NS, PIER 1		CHMIRS
SAN DIEGO	S111754082		32ND NAVAL STATION PIER 5		CHMIRS
SAN DIEGO	S108401170		32ND ST. PIER 5		CHMIRS
SAN DIEGO	S105884740		32ND ST PIER 13		CHMIRS
SAN DIEGO	S105886969		32ND ST NAVAL BASE, PIER 3		CHMIRS
SAN DIEGO	S105671079		32ND NAVAL BASE STATION, PIER #3		CHMIRS
SAN DIEGO	S105658004		32ND STREET PIER - PIER 6-NORTH SIDE		CHMIRS
SAN DIEGO	S110419541		32ND STREET NAVAL BASE AT PIER 10		CHMIRS
SAN DIEGO	S114000159		32ND STREET AT PIER 10 BERTH 1		CHMIRS
SAN DIEGO	S105886674		32ND STREET, PIER 13		CHMIRS
SAN DIEGO	S105667539		32ND ST NAVAL STATION PIER 14		CHMIRS
SAN DIEGO	S110419539		32ND ST. NAVAL STATION, PIER #10		CHMIRS
SAN DIEGO	S116362374		32ND ST NAVAL BASE PIER 3 BERTH 5		CHMIRS
SAN DIEGO	2010950612		32ND STREET		ERNS
SAN DIEGO	96482032		32ND ST PIER		ERNS
SAN DIEGO	2004713860		32ND ST. NAVAL BASE		ERNS
SAN DIEGO	2011970418		32ND STREET NAVAL BASE		ERNS
SAN DIEGO	2004725724		32ND STREET NAVAL STATION		ERNS
SAN DIEGO	2007329791		32ND STREET NAVAL STATION		ERNS
SAN DIEGO	2005619429		32ND ST		ERNS
SAN DIEGO	2013051530		32ND STREET NAVAL BASE		ERNS
SAN DIEGO	2008890081		32ND STREET NAVAL STATION		ERNS
SAN DIEGO	2008869680		32ND ST.		ERNS
SAN DIEGO	944068807		32ND ST. NAVAL STATION - PIER 11	92126	ERNS
SAN DIEGO	2002616127		32ND ST	0	ERNS
SAN DIEGO	2008859216		32ND ST. NAVAL BASE		ERNS
SAN DIEGO	2005613442		32ND ST.		ERNS
SAN DIEGO	2007327305		32ND STREET NAVAL BASE		ERNS
SAN DIEGO	2005611363		32ND STREET NAVAL STATION		ERNS
SAN DIEGO	2013060482		32ND STREET NAVAL BASE PIER 5 NORTH		ERNS
SAN DIEGO	2011969299		32ND STREET NAVAL BASE		ERNS



City	EDR ID	Site Name	Site Address	Zip	Database(s)
SAN DIEGO	2004732118		32ND ST NAVAL STATION		ERNS
SAN DIEGO	94379651		32ND ST NAVAL STATION PIER #2	92126	ERNS
SAN DIEGO	2006821057		32ND STREET NAVAL BASE		ERNS
SAN DIEGO	1008228345	NAVAL STATION	32ND ST		FINDS
SAN DIEGO	S105674919		32ND STREET NAVAL BASE, PIER 2		CHMIRS
SAN DIEGO	S106396744		32ND STREET NAVAL STATION, UNDERNEATH PIER 10		CHMIRS
SAN DIEGO	S111755522		32ND STREET, SAN DIEGO NAVAL BASE, QUAY WALL BETWEEN PIER 6		CHMIRS
SAN DIEGO	S105644297		32ND ST NAVAL BASE, PIER 7		CHMIRS
SAN DIEGO	S105666824		32ND ST. BETWEEN PIERS 3 & 5		CHMIRS
SAN DIEGO	S107449731		32ND ST PIER 6 & 7		CHMIRS
SAN DIEGO	S105670043		32ND STREET NAVAL BASE BETWEEN PIER 10 AN 13		CHMIRS
SAN DIEGO	S107449732		32ND ST. NAS		CHMIRS
SAN DIEGO	S114566065	32ND ST. NAVY EXCHANGE	32ND ST.		RGA LUST
SAN DIEGO	S110419538		32ND ST NAVAL STATION PIER 9		CHMIRS
SAN DIEGO	S105886806		32ND ST NAVAL BASE, PIER 11		CHMIRS
SAN DIEGO	S105887382		32ND STREET PIER 12 BERTH 1		CHMIRS
SAN DIEGO	S105883786		32ND STREET PIER, PIER 13		CHMIRS
SAN DIEGO	S105887538		32ND ST. NAVAL BASE, PIER 8		CHMIRS
SAN DIEGO	S112831492		32ND STREET, PIER 4		CHMIRS
SAN DIEGO	S105884164		32ND STREET ON THE SOUTH SIDE OF PIER 6.		CHMIRS
SAN DIEGO	S105638488		32ND STREET NAVAL STATION, PIER 7		CHMIRS
SAN DIEGO	S109038517		32ND STREET NAVAL BASE, PIER 13		CHMIRS
SAN DIEGO	S109038510		32ND ST NAVAL STATION, PIER 6		CHMIRS
SAN DIEGO	S114659548	NAVAL STATION COMMISSARY	32ND STREET		RGA LUST
SAN DIEGO	S105884171		32ND STREET		CHMIRS
SAN DIEGO	S109038516		32ND ST USN SAN DIEGO PIER 6		CHMIRS
SAN DIEGO	S105649100		32ND STREET NAVAL BASE PIER 4		CHMIRS
SAN DIEGO	2012016083		32ND SAN DIEGO HARBOR		CHMIRS
SAN DIEGO	2001588073		32ND ST.		ERNS
SAN DIEGO	2012031211		32ND STREET		ERNS
SAN DIEGO	2008868982		32ND STREET, PIER 4		ERNS
SAN DIEGO	2009900743		32ND STREET NAVAL BASE		ERNS
SAN DIEGO	2006806337		32ND ST.		ERNS
SAN DIEGO	1016304142	NAVAL COATING INC	32ND STREET		ERNS
SAN DIEGO	1016265269	CAMPBELL INDUSTRIES	32ND ST NAVAL STATION		FINDS
SAN DIEGO	2008890677		32ND ST AND HARBOR DR		FINDS
SAN DIEGO	2006808084		32ND STREET NAVAL BASE		ERNS
SAN DIEGO	1016214010	HUD MAC MARINE 32ND ST	32ND ST.		ERNS
SAN DIEGO	2001580085		32ND STREET NAVAL STATION		FINDS
SAN DIEGO	2013036800		32ND ST NAVAL BASE		FINDS
SAN DIEGO	S107449734		32ND STREET BASE, PIER 13		ERNS
SAN DIEGO	S109038508		32ND ST. NAVAL STATION, PIER 3		ERNS
SAN DIEGO	S105673226		32ND ST NAVAL BASE, PIER 13		CHMIRS
SAN DIEGO	S110981274		32ND ST NAVAL BASE PIER 6		CHMIRS
SAN DIEGO	S106400652		32ND STREET PIER 4 BERTH 6		CHMIRS
SAN DIEGO	S108404158		32ND ST. PIER 3, SOUTH SIDE		CHMIRS
SAN DIEGO			32ND ST.		CHMIRS

City	EDR ID	Site Name	Site Address	Zip	Database(s)
SAN DIEGO	S11758149		32ND NAVAL STATION PIER 13		CHMIRS
SAN DIEGO	S105665207		32ND STREET NAVAL BASE/QUAYWALL 8 SOUTH		CHMIRS
SAN DIEGO	S114604253	CO FLEET TRAINING CENTER	32ND ST		CHA LUST
SAN DIEGO	S114566074	32ND STREET NS, NEAR DRYDOCK	32ND ST		CHA LUST
SAN DIEGO	S114566073	32ND STREET NS, NEAR DRYDOCK	32ND STREET		CHA LUST
SAN DIEGO	S114566070	32ND STREET NAVAL EXCHANGE	32ND STREET		CHA LUST
SAN DIEGO	S114578624	ATALS FENCE COMPANY	1211 32ND ST S		CHA LUST
SAN DIEGO	S105648534		32ND ST PIER		CHMIRS
SAN DIEGO	S106400001		32ND ST NAVAL BASE, PIER 2		CHMIRS
SAN DIEGO	S108404871		32ND ST. NAVAL STATION, PIER 8 BERTH 5 ON THE NORTH SIDE		CHMIRS
SAN DIEGO	S112827718		32ND STREET, PIER 6 BERTH 1		CHMIRS
SAN DIEGO	S106398751		32ND STREET NAVAL STATION, PIER 8, BERTH 6		CHMIRS
SAN DIEGO	S114659711	NAVY EXCH SERVICE STATION	32ND AND HARBOR		CHA LUST
SAN DIEGO	S114659549	NAVAL STATION COMMISSARY	32ND ST		CHA LUST
SAN DIEGO	2012014336		32ND STREET, PIER 4		ERNS
SAN DIEGO	2010947005		32ND STREET NAVAL BASE AT THE PIER		ERNS
SAN DIEGO	94395341		32ND STREET PIER NO.6		ERNS
SAN DIEGO	2007306737		32ND STREET NAVAL STATION		ERNS
SAN DIEGO	2006808490		32ND ST.		ERNS
SAN DIEGO	2004716715		32ND STREET		ERNS
SAN DIEGO	S110419543		32ND STREET NAVAL BASE, QUAI WALL 5 NORTH		CHMIRS
SAN DIEGO	S110977707		32ND STREET, PIER 5		CHMIRS
SAN DIEGO	S107449729		32ND ST BETWEEN PIER 5 AND 6		CHMIRS
SAN DIEGO	S109038519		32ND STREET NAVAL STATION PIER 2		CHMIRS
SAN DIEGO	S105663883		32ND ST NAVAL STATION, BERTH 1, PIER 12		CHMIRS
SAN DIEGO	S110980951		32ND ST BETWEEN PIER 7 & 8		CHMIRS
SAN DIEGO	S105663710		32ND ST NAVAL STATION, PIER 13 SOUTH, TANK #3		CHMIRS
SAN DIEGO	S107449740		32ND STREET NAVAL STATION, PIER 6		CHMIRS
SAN DIEGO	S105667356		32ND ST NAVAL STATION, PIER 11		CHMIRS
SAN DIEGO	2006806631		32ND STREET NAVAL STATION		ERNS
SAN DIEGO	2007318222		32ND STREET NAVAL BASE		ERNS
SAN DIEGO	2006812706		32ND ST NAVAL STATION		ERNS
SAN DIEGO	2009902475		32ND STREET NAVAL BASE		ERNS
SAN DIEGO	2008915196		32ND STREET NAVAL BASE		ERNS
SAN DIEGO	2008896163		32ND STREET NAVAL BASE		ERNS
SAN DIEGO	2005624644		32ND ST		ERNS
SAN DIEGO	2000521632		32ND STREET		ERNS
SAN DIEGO	2012009357		32ND STREET	0	ERNS
SAN DIEGO	93302221		32ND ST. NAVSTA SAN DIEGO		ERNS
SAN DIEGO	2006807680		32ND STREET		ERNS
SAN DIEGO	99612475		32ND ST PIER 13		ERNS
SAN DIEGO	2011964029		32ND ST		ERNS
SAN DIEGO	2012021753		32ND STREET		ERNS
SAN DIEGO	2006822101		32ND STREET NAVAL STATION		ERNS
SAN DIEGO	2009918387		32ND STREET NAVAL BASE		ERNS
SAN DIEGO	1016265419	CORROSION ENGINEERING SERVICES	32ND ST NAVAL STA		FINDS
SAN DIEGO	S112830724		32ND ST NAVAL BASE SAN DIEGO, PIER 2 BERTH 6		CHMIRS

City	EDR ID	Site Name	Site Address	Zip	Database(s)
SAN DIEGO	S107449736		32ND STREET NAVAL BASE PIER 6 BERTH 1		CHMIRS
SAN DIEGO	S105670669		32ND ST. PIER 7		CHMIRS
SAN DIEGO	S114578734	ATLAS FENCE COMPANY	1211 32ND ST S		RGA LUST
SAN DIEGO	S105649321		32ND ST NAV STA, PIER 4		CHMIRS
SAN DIEGO	S105886083		32ND STREET NAVAL STATION PIER 7		CHMIRS
SAN DIEGO	S105640390		32ND ST NAVAL STATION, PIER 12		CHMIRS
SAN DIEGO	S109433035		32ND ST NAVAL STATION PIER 6		CHMIRS
SAN DIEGO	S105654628		32ND ST NAVAL STATION, PIER 9		CHMIRS
SAN DIEGO	2012028641		32ND ST. PIER 1		ERNS
SAN DIEGO	2006795118		32ND STREET NAVAL STATION		ERNS
SAN DIEGO	2008901989		32ND ST. NAVAL STATION		ERNS
SAN DIEGO	1008213882	NAVIGATIONAL SERVICES INC	32ND ST NAVAL STN		FINDS
SAN DIEGO	2006787728		32ND STREET		ERNS
SAN DIEGO	2003644636		32ND ST PIER 3 SOUTH SIDE		ERNS
SAN DIEGO	2006821867		32ND STREET		ERNS
SAN DIEGO	2011990605		32ND STREET NAVAL STATION		ERNS
SAN DIEGO	2002609881		32ND ST PIER 13		ERNS
SAN DIEGO	2012017478		32ND ST.	0	ERNS
SAN DIEGO	92276710		32ND ST PIER 8		ERNS
SAN DIEGO	2010943169		32ND ST. NAVAL STATION		ERNS
SAN DIEGO	2001585590		32ND ST		ERNS
SAN DIEGO	2008900743		32ND ST.		ERNS
SAN DIEGO	S105882765		32RD ST. NAVAL STATION, PIER 6		CHMIRS
SAN DIEGO	2000548836		32ST PIER, PIER 4 BERTH 2	0	ERNS
SAN DIEGO	1009128455	NORMAL HEIGHTS LAUNDRY CENTER	4683 N 330 ST		EDR US Hist Cleaners
SAN DIEGO	1016447394	JCNI SOUTHWEST VILLAGE SITE	323, 333, 337, AND 338 WILLIE JAMES JONES AVENUE		US BROWNFIELDS, FINDS
SAN DIEGO	97414895		33ND ST. PIER: UNKNOWN		ERNS
SAN DIEGO	S114684754	SEMPRA UTILITIES/SDG & E	735 33RD		RGA LUST
SAN DIEGO	S112827115		32 43' 35" N, 117 10' 36" W		CHMIRS
SAN DIEGO	S114693185	SOUTH BAY MOTOR SPORTS	1 W 35TH ST		RGA LUST
SAN DIEGO	S114731707	QUINCE STREET/ AKA: 38TH & REDWOOD SITE	38TH & REDWOOD		RGA LF
SAN DIEGO	2008875986		14245 38TH ST		ERNS
SAN DIEGO	S114724410	38TH AND QUINCE STREET BURNASH SITE	38TH STREET AND QUINCE		RGA LF
SAN DIEGO	S114731708	QUINCE STREET	38TH & REDWOOD		RGA LF
SAN DIEGO	1010728396	QUINCE STREET BURN SITE	38TH-39TH AND QUINCE STREET		FINDS
SAN DIEGO	S110419816		39TH ST. AND LEXINGTON AVE.		CHMIRS
SAN DIEGO	S114680932	SAN DIEGO HOSPICE	4311 3RD ST N		RGA LUST
SAN DIEGO	1008998121	STANDARD SIATIONS INC 40,1?AV	3RD AVE		EDR US Hist Auto Stat
SAN DIEGO	S114680929	SAN DIEGO HOSPICE	4311 3RD AVE N		RGA LUST
SAN DIEGO	1008997257	CALIFORNIA FOREIGN AUTO REPAIR	3853 N 3RD ST		EDR US Hist Auto Stat
SAN DIEGO	S107450024		3RD ST. AT MAPLE		CHMIRS
SAN DIEGO	1008997906	GREER S SERVICE	4030 N 3RD ST		EDR US Hist Auto Stat
SAN DIEGO	1009128197	ANTOINETTE DRY CLEANERS	4018 N 3RD ST		EDR US Hist Cleaners
SAN DIEGO	S114680930	SAN DIEGO HOSPICE	4311 3RD AVENUE, NORTH		RGA LUST
SAN DIEGO	1009129742	SPEED WASH	3 G 4		EDR US Hist Cleaners
SAN DIEGO	S114604051	CLEVELAND STREET HOUSING	N 400 BLOCK CLEVE		RGA LUST
SAN DIEGO	S114604046	CLEVELAND ST. HOUSING	N 400 BLOCK CLEVE		RGA LUST

City	EDR ID	Site Name	Site Address	Zip	Database(s)
SAN DIEGO	1008999301	GREER S?ST UNION 3940 UNIVERSITY AV	40TH ST		EDR US Hist Auto Stat
SAN DIEGO	S105885462		41ST ST. AND EL CAJON BLVD.		CHMIRS
SAN DIEGO	S105678003		41ST AT ORANGE		CHMIRS
SAN DIEGO	1009128128	GUARANTEE CLEANERS	2 B 42 UNIVERSITY AV		EDR US Hist Cleaners
SAN DIEGO	1008998682	AL S AUTO BODY REPAIRS	3877 N 420 ST		EDR US Hist Auto Stat
SAN DIEGO	1009128114	ANTOINETTE CLEANERS	401 N 430 ST		EDR US Hist Cleaners
SAN DIEGO	1008997426	HERRMANN HOWARD SIGNAL SERVICE	999 5 43D ST		EDR US Hist Auto Stat
SAN DIEGO	S114566205	43RD ST AUTO REPAIR	999 43RD ST		RGA LUST
SAN DIEGO	1009128258	LOVE S CLEANERS 1212G S?ST	43RD ST		EDR US Hist Cleaners
SAN DIEGO	1009129121	POLLOCH MORTON ENTERPRISES	4934 N 45TH ST		EDR US Hist Cleaners
SAN DIEGO	1009130364	WESTWOOD CLEANERS	1966 N 45TH ST		EDR US Hist Cleaners
SAN DIEGO	1008997501	PARSONS RUSS CHEVRON SERVICE	1531 N 45TH ST		EDR US Hist Auto Stat
SAN DIEGO	1008997674	TERRY STUART J MOBIL SERVICE	4710 N 45TH ST		EDR US Hist Auto Stat
SAN DIEGO	1008998912	MC CUTCHEON RICH D E	2504 N 45TH ST		EDR US Hist Auto Stat
SAN DIEGO	1009128022	LEE S BETTY CLEAN CENTER	1968 N 45TH ST		EDR US Hist Cleaners
SAN DIEGO	1006829675	MURPHY / SHEPARD CANYON LANDFILL	TB 46-A6		FINDS
SAN DIEGO	S114730588	MURPHY-SHEPARD CANYON LANDFILL	TB 46-A6		RGA LF
SAN DIEGO	S113058443	ULTIMATE AUTO BODY	4610 46TH ST		HAZNET
SAN DIEGO	1008998998	JOHN S RICHFIELD STATION 840	5 47TH ST	92115	EDR US Hist Auto Stat
SAN DIEGO	S114704279	TONY BODY SHOP	107 47TH ST S		RGA LUST
SAN DIEGO	S105651721	DISABLED AMERICAN VETERAN'S	47TH AT OCEANVIEW BLVD.		CHMIRS
SAN DIEGO	S114611061	GAYLORD GREEN ESTATE	47TH & HIGHWAY 94		RGA LUST
SAN DIEGO	S114626206		840 47TH ST S		RGA LUST
SAN DIEGO	S106394513		4818 & 4836 33RD ST. IN THE ALLEY WAY. 50 GALS OF THE RELEASES		CHMIRS
SAN DIEGO	S114644114	LINCOLN HIGH SCHOOL	150 49TH ST S		RGA LUST
SAN DIEGO	S114644115	LINCOLN HIGH SCHOOL	150 49TH STREET, SOUTH		RGA LUST
SAN DIEGO	1008998057	DORT HARRY M	397015 4TH AVE		EDR US Hist Auto Stat
SAN DIEGO	1008995276	PERSONS J K	4TH		EDR US Hist Auto Stat
SAN DIEGO	1008999084	DORT HARRY M	39709 4TH AVE		EDR US Hist Auto Stat
SAN DIEGO	S111757210		S/B 5 AT FRONT ST.		CHMIRS
SAN DIEGO	S105887201		NB 5 @ MANCHESTER AT THE TOP OF THE OFF RAMP		CHMIRS
SAN DIEGO	S109042406		N/B 5 NORTH OF 805		CHMIRS
SAN DIEGO	S107452847		NB 5 AT SAN ONOFRE		CHMIRS
SAN DIEGO	S114676592	RF WHITE/CALTRANS HWY I-5 &	HY 5 AT S-78		RGA LUST
SAN DIEGO	S105667658		HWY 5 SB @ HWY 805 INTERSECTION		CHMIRS
SAN DIEGO	S110423079		N/B 5 TO E/B 905 ON RAMP		CHMIRS
SAN DIEGO	S105653144		NB 5 AT HAWTHORNE		CHMIRS
SAN DIEGO	2008869632		HWY 5 NORTH 905 EAST ONRAMP		ERNS
SAN DIEGO	S106398664		NB 5 ON THE LOCASTA OFFRAMP.		CHMIRS
SAN DIEGO	2005030298		I 5		HMIRS
SAN DIEGO	1008999383	HILLCREST TRANSMISSION REBUILDERS REAR	3 B 52 4TH AV		EDR US Hist Auto Stat
SAN DIEGO	S110980458		32 48' 52"N, 117 13' 47"W		CHMIRS
SAN DIEGO	S114730591	MURRAY CANYON BURNSITE	TB 53-D4 ADJ MURRAY RIDGE PK		RGA LF
SAN DIEGO	1006838142	MURRAY CANYON BURNSITE	TB 53-D4 ADJ MURRAY RIDGE PK		FINDS
SAN DIEGO	S105676126		WB 54 UNDER THE 805 FWY		CHMIRS
SAN DIEGO	S114590640	CALTRANS HY54	HY 54		RGA LUST

City	EDR ID	Site Name	Site Address	Zip	Database(s)
SAN DIEGO	S113473223		31 54' 54" N, 119 19' 54" W		CHMIRS
SAN DIEGO	S110983444		54TH AND LAUREL		CHMIRS
SAN DIEGO	1008997673	FIFTH AVENUE RICHFIELD SERVICE	1 S 55 STH AV		EDR US Hist Auto Stat
SAN DIEGO	S110422163		HIGHWAY 55 NEAR BATIOUIUS LAGOON		CHMIRS
SAN DIEGO	S112900322	M.S. MISSION GORGE/FAIRMONT, LLC	5826 & 5850 MISSION GORGE RD	92120	HAZNET
SAN DIEGO	S106400293	BUDGET TRADE AND GAS *	5TH AVENUE AT THE RAILROAD CROSSING		CHMIRS
SAN DIEGO	S114587645		510 5TH AVE W		RGA LUST
SAN DIEGO	2011996308		5TH AVE LANDING		ERNS
SAN DIEGO	S114669401	PHIL & DANIEL'S PROPERTIES	5TH AV		RGA LUST
SAN DIEGO	1008994818	PARK GARAGE	1905 5TH ST		EDR US Hist Auto Stat
SAN DIEGO	2007301534		5TH SAN DIEGO		ERNS
SAN DIEGO	S111758219		5TH AVE. LANDING 600 CONVENTION WAY		CHMIRS
SAN DIEGO	1009127822	APARTMENT COIN LAUNDRY 3579B?AV	5TH AVE		EDR US Hist Cleaners
SAN DIEGO	1009121136	GRAPE STREET GARAGE	1965 5TH ST		EDR US Hist Auto Stat
SAN DIEGO	S111758227		5TH AVE LANDING, 600 CONVENTION WAY		CHMIRS
SAN DIEGO	1006829665	FAIRMOUNT BURNSITE	TB 60-C6 FAIRMOUNT/FEDERAL		FINDS
SAN DIEGO	S114727719	FAIRMOUNT BURNSITE	TB 60-C6 FAIRMOUNT/FEDERAL		RGA LF
SAN DIEGO	S105672544		63RD AVE AND IMPERIAL		CHMIRS
SAN DIEGO	S114634955	IMS RECYCLING	6554 & 6556 EL CAJON BL		RGA LUST
SAN DIEGO	1014673315	3393 SAN DIEGO COUNTY SITE ASSESSMENT AND MITIGATION	6554 & 6556 EL CAJON BLVD		FINDS
SAN DIEGO	S112895191	CARE FREE AUTO	6554 & 6556 EL CAJON BLVD	92115	HAZNET
SAN DIEGO	S105886122		6461 65TH ST		CHMIRS
SAN DIEGO	S114589587	CAL-MAT LAKESIDE	12060 HY 67		RGA LUST
SAN DIEGO	S114578237	ASPHALT, INC./CHEVRON	12560 HY 67		RGA LUST
SAN DIEGO	S114674049	RAMONA FOREST FIRE STATION	16310 HY 67		RGA LUST
SAN DIEGO	S114715029	US DISPOSAL SERVICES	12300 HY 67		RGA LUST
SAN DIEGO	S114698082	T T T CONCRETE INC - SUPERI	12494 HY 67		RGA LUST
SAN DIEGO	S114578239	ASPHALT, INC.	12560 HY 67		RGA LUST
SAN DIEGO	1008995828	DON LEE INC	7355 6TH AVE		EDR US Hist Auto Stat
SAN DIEGO	1008996486	CHUCK & TUGGLE AUTO REPAIR COMPLETE AUTOMOTIVE REP	13019-5324 6TH AV		EDR US Hist Auto Stat
SAN DIEGO	S108406501		6TH AVENUE & BROOKS		CHMIRS
SAN DIEGO	S112828451		70TH STREET X ALVARADO		CHMIRS
SAN DIEGO	1014677720	SAN YSIDRO BURNSITE	TB 72-B6 OTAY MESA RD.		FINDS
SAN DIEGO	S114732351	SAN YSIDRO BURNSITE	TB 72-B6 OTAY MESA RD.		RGA LF
SAN DIEGO	S112979748	MANULIFE FINANCIAL INC	7244 & 7246 CLAIREMONT MESA BLVD	92111	HAZNET
SAN DIEGO	S107449701		3205 HWY 75 SLIP F07		CHMIRS
SAN DIEGO	S108404375		3205 HWY 75		CHMIRS
SAN DIEGO	2004733195		3205 HWY 75		ERNS
SAN DIEGO	2007324260		3205 HWY 75		ERNS
SAN DIEGO	2006793247		3205 HWY 75		ERNS
SAN DIEGO	2006821130		3205 HWY 75		ERNS
SAN DIEGO	2004745690		3205 HWY 75		ERNS
SAN DIEGO	2004741939		3205 HWY 75		ERNS
SAN DIEGO	2005618306		3205 HWY 75		ERNS
SAN DIEGO	S114655711	MOBIL	681 HY 75		RGA LUST

City	EDR ID	Site Name	Site Address	Zip	Database(s)
SAN DIEGO	S114568153	ABBYS MOBIL	681 HY 75		RGA LUST
SAN DIEGO	2005624458		3205 HWY 75		ERNS
SAN DIEGO	S108406557		SR 75 NEAR MIDSPAN OF CORONADO BRIDGE		CHMIRS
SAN DIEGO	S107449702		3205 HWY. 75 SLIP C33		CHMIRS
SAN DIEGO	S108405280		3205 HWY 75		CHMIRS
SAN DIEGO	1012233424	LA JOLLA BAND OF INDIANS TRANSFER STATION	22000 HWY 76		FINDS
SAN DIEGO	S114579980	BALL FAMILY TRUST	17348 HY 76		RGA LUST
SAN DIEGO	S114654015	MOBIL OIL CORP.	4730 HY 76		RGA LUST
SAN DIEGO	S113109933	HANSON AGGREGATES PACIFIC SW REGION INC	10331 HIGHWAY 76	92059	HAZNET
SAN DIEGO	S114667678	PAUMA VALLEY SERVICE STATIO	16220 HY 76		RGA LUST
SAN DIEGO	S114642325	LAKE HENSHAW RESORT	26439 HY 76		RGA LUST
SAN DIEGO	S114619630	FENTON, 10331 HY 76, PALA	10331 HY 76		RGA LUST
SAN DIEGO	S114653932	MOBIL OIL #18-034	4730 HY 76		RGA LUST
SAN DIEGO	S113079991	HG FENTON MATERIALS INC	10331 HWY 76	92059	HAZNET
SAN DIEGO	S113076627	SOUTH COAST MATERIALS	10331 HIGHWAY 76	92059	HAZNET
SAN DIEGO	S114638464	JULIAN FIRE STATION	1587 HY 78		RGA LUST
SAN DIEGO	S114680848	SAN DIEGO COUNTY DPW - JULI	1524 HY 78		RGA LUST
SAN DIEGO	S114632428	HIGHWAY MARKET	741 HY 78		RGA LUST
SAN DIEGO	S114590654	CALTRANS JULIAN	1517 HY 78		RGA LUST
SAN DIEGO	S114683017	SANTA YSABEL (FORMER CHEVRO	30350 HWY 78		RGA LUST
SAN DIEGO	S114590642	CALTRANS HY78	1517 HY 78		RGA LUST
SAN DIEGO	S114657103	MOUNTAIN PROFLAME GAS	30275 HY 78		RGA LUST
SAN DIEGO	S114585788	BORRO BEND MOBIL	6001 HY 78		RGA LUST
SAN DIEGO	S114638468	JULIAN FOREST FIRE STATION	1587 HY 78		RGA LUST
SAN DIEGO	S114607353	COUNTY OF SD-JULIAN ROAD ST	1524 HY 78		RGA LUST
SAN DIEGO	2005709300	HWY 78	HWY 78		HMIRS
SAN DIEGO	S114683023	SANTA YSABEL SERVICE	30350 HWY 78		RGA LUST
SAN DIEGO	S114674822	RED BARN	5965 HY 78		RGA LUST
SAN DIEGO	S114628831	GREEN VALLEY CAMP GROUND	12551 HY 79		RGA LUST
SAN DIEGO	S114665335	PACIFIC BELL AT WARNER SPRI	HY 79		RGA LUST
SAN DIEGO	S114642292	LAKE CUYAMACA STORE	15027 HY 79		RGA LUST
SAN DIEGO	S114720046	WARNER SPRINGS RANCH	31652 HY 79		RGA LUST
SAN DIEGO	S114591457	CAMP CUYUMACA	12561 HY 79		RGA LUST
SAN DIEGO	S114720053	WARNER UNION SCHOOL DISTRIC	30951 HY 79		RGA LUST
SAN DIEGO	S114672770	PUERTA LA CRUZ C C	32363 HY 79		RGA LUST
SAN DIEGO	S114642289	LAKE CUYAMACA RECREATION PA	15027 HY 79		RGA LUST
SAN DIEGO	S114643280	LAZY R RANCH	7837 HY 79		RGA LUST
SAN DIEGO	S114733235	SUNSHINE SUMMIT BURNSITE	35150 HWY 79		RGA LF
SAN DIEGO	1016265117	PW STEPHENS CONTRACTORS INC	7949		FINDS
SAN DIEGO	1008997698	GENERAL PETROLEUM CORP	7TH AVE		EDR US Hist Auto Stat
SAN DIEGO	1008995299	LAURSEN JAMES P	7TH ?		EDR US Hist Auto Stat
SAN DIEGO	S114636731	JAEGER TRUST	430 7TH		RGA LUST
SAN DIEGO	90179328		7TH & CARVER, MARINA SLIP E 192		ERNS
SAN DIEGO	S114717550	VACANT SITE-DEVELOPMENT	702 7TH STREET		RGA LUST
SAN DIEGO	S114717551	VACANT SITE-DEVELOPMENT	702 7TH ST		RGA LUST
SAN DIEGO	1008996849	FARRELL E J	1734 7TH AVE		EDR US Hist Auto Stat
SAN DIEGO	S114590644	CALTRANS I-8 & TEXAS ST	HY 8 BET TEXAS ST805		RGA LUST

City	EDR ID	Site Name	Site Address	Zip	Database(s)
SAN DIEGO	S105887408		INTERSTATE 8 AT WARRING RD.		CHMIRS
SAN DIEGO	1008996953	RUDY S AUTOMOTIVE SERVICE	38 B 8 NILE ST		EDR US Hist Auto Stat
SAN DIEGO	S114573572	ARCO #1851	13292 HY 8 BUSINESS		RGA LUST
SAN DIEGO	S114692297	SMALL BUSINESS ADMINISTRATI	13685 HY 8 BUSINESS		RGA LUST
SAN DIEGO	S114642475	LAKESIDE FIRE PROTECTION DI	14008 HY 8 BUSINESS		RGA LUST
SAN DIEGO	S114575067	ARCO 1851	13292 HY 8 BUSINESS		RGA LUST
SAN DIEGO	S114643139	LAWRENCE GATES	13684 HY 8 BUSINESS		RGA LUST
SAN DIEGO	2007441533	I 8 EB. 2 MILES WEST OF 8 SD	I 8 EB. 2 MILES WEST OF 8 SD		HMIRS
SAN DIEGO	S110424641		WB 8 TO THE 805 CONNECTOR		CHMIRS
SAN DIEGO	S114590645	CALTRANS I-8 & TEXAS ST	HY 8 BET TEXAS ST		RGA LUST
SAN DIEGO	S105887407		INTERSTATE 8 AT WEARING RD.		CHMIRS
SAN DIEGO	S111755868		SB 805 NEAR IMPERIAL AVE.		CHMIRS
SAN DIEGO	S106397637		NB 805 AT THE 52		CHMIRS
SAN DIEGO	S105643013		SB 805 ON MIRAMAR OFF		CHMIRS
SAN DIEGO	2013049182		INTERSTATE 805 FREEWAY AND PALOMAR STREET	92120	ERNS
SAN DIEGO	S113169923	KC CARTAGE *D	I 805 N AT INTERSECTION WITH I 8 E		HAZNET
SAN DIEGO	S109041651		N/B 805 AT HOME AVE		CHMIRS
SAN DIEGO	S109046627		N/B 805 SOUTH OF BALBOA		CHMIRS
SAN DIEGO	S105653048		HWY 805 AT HOME AVE.		CHMIRS
SAN DIEGO	92251469		NB 805 S OF BALBOA AVE		ERNS
SAN DIEGO	S105654330		SB 805 AT MIRAMAR RD		CHMIRS
SAN DIEGO	2005624698		HWY 805 SOUTHBOUND		ERNS
SAN DIEGO	S105648750		NB 805 @ NB I-5 INTERCHANGE		CHMIRS
SAN DIEGO	S107452798		N/B 805 NORTH OF NOBEL		CHMIRS
SAN DIEGO	S105652282		SB 805 AT MIRA MESA BLVD		CHMIRS
SAN DIEGO	8874074		AT 8100 BLOCK OF SBI-5 AT GILMAN ST.		ERNS
SAN DIEGO	S105651670		886 & 888 AGATE STREET		CHMIRS
SAN DIEGO	1008996615	CAMPBELL MACHINE CO	2455 8TH PL		EDR US Hist Auto Stat
SAN DIEGO	S1147322254	SAN DIEGO CONVENTION CENTER EXPANSION	8TH STREET & HARBOR DR.		RGA LF
SAN DIEGO	S114705398	TOSCO IDLE PIPELINE	8TH ST/HARBOR DR		RGA LUST
SAN DIEGO	S114578337	ASTLEFORD PROPERTY	8TH & NEVADA		RGA LUST
SAN DIEGO	1016265415	CONTINENTAL MARITIME OF S D	8TH AVE AT HARBOR DR		FINDS
SAN DIEGO	1008994721	CAMPBELL MACHINE CO THE	8TH ST		EDR US Hist Auto Stat
SAN DIEGO	1008996871	JACKSON & WATSON	8TH		EDR US Hist Auto Stat
SAN DIEGO	98465140		8TH AVE		ERNS
SAN DIEGO	1016300920	CITY OF SAN DIEGO WATER DEPT	8TH AND S W CORNER		FINDS
SAN DIEGO	1008996641	BILL S TEXACO SERVICE	4 S 9 S CLAIREMONT DR		EDR US Hist Auto Stat
SAN DIEGO	1008997140	RICHARD S SHELL SERVICE	3 B 90 DIVISION ST		EDR US Hist Auto Stat
SAN DIEGO	S105673961		HWY 905 AN INTERNATIONAL BOARDER		CHMIRS
SAN DIEGO	S110421897		EB 94 TO THE NB 15		CHMIRS
SAN DIEGO	S105647965		EB 94 ON THE NB EUCLID OFF RAMP		CHMIRS
SAN DIEGO	S114588926	CA DEPT OF FORESTRY CAMPO	31577 HY 94		RGA LUST
SAN DIEGO	S114684191	SDG&E 31115 HY 94, CAMPO	31115 HY 94		RGA LUST
SAN DIEGO	S114607381	COUNTY OF SD-SPRING VALLEY	11900 HY 94		RGA LUST
SAN DIEGO	S114607351	COUNTY OF SD-JAMACHA PUMP S	9903 HY 94 CAMPO RD		RGA LUST
SAN DIEGO	S114591393	CAMERON CORNER CONV. STORE	31484 HY 94		RGA LUST
SAN DIEGO	S114610969	DILLINGHAM PROPERTY	HY 94		RGA LUST

City	EDR ID	Site Name	Site Address	Zip	Database(s)
SAN DIEGO	S114629820	GUS BATTON	13212 HY 94		RGA LUST
SAN DIEGO	S114628705	GREAT AMERICAN BANK	912 - 940 B STREET		RGA LUST
SAN DIEGO	S114684229	SDG&E	45 9TH ST		RGA LUST
SAN DIEGO	1009127730	NEW FRENCH LAUNDRY	39341394 9TH AV		EDR US Hist Cleaners
SAN DIEGO	S114615604	EVYRDA VAP (9TH AVE,S OF IMP	9TH AV SOUTH OF		RGA LUST
SAN DIEGO	1008996489	COLLINS ASSOCIATED SERVICE	3487269 A ? COR 4TH ?		EDR US Hist Auto Stat
SAN DIEGO	1008996969	DORMAN S	7807755 C ? COR 8TH AV ?		EDR US Hist Auto Stat
SAN DIEGO	1008996622	COAST IN GARAGE AND SERVICE STATION	3022474 B ? NE COR 3D ?		EDR US Hist Auto Stat
SAN DIEGO	1008996993	COAST IN GARAGE AND SERVICE STATION	3022474 B ? COR 3D ?		EDR US Hist Auto Stat
SAN DIEGO	S105673849		IN A SLIP BETWEEN PIER 2 AND PIER 3		CHMIRS
SAN DIEGO	2012000530		A-DOCK AT MARRIOTT MARINA		ERNS
SAN DIEGO	S101311445	MURRAY CANYON DUMP	1 ML ABOVE MOUTH OF MURRAY CAN		WMUDS/SWAT
SAN DIEGO	S114637101	JEFFERSON JUNIOR HIGH SCHOO	823 ACACIA AV		RGA LUST
SAN DIEGO	S105653149		ACADEMY AND BERYL ST		CHMIRS
SAN DIEGO	S114678107	ROCKY HOME DAIRY INCORPORATED	6426 MT ACADIA BLVD		RGA LUST
SAN DIEGO	S114678103	ROCKY HOME DAIRY INCORPORAT	6426 MT ACADIA BLVD		RGA LUST
SAN DIEGO	92293091		ACB1 NAVAL AMPHIBIOUS BASE		ERNS
SAN DIEGO	1009127568	THOMAS A H	3827 ACHILLES DR		EDR US Hist Cleaners
SAN DIEGO	2005710783	9310 ACTIVITY ROAD SUITE C	9310 ACTIVITY ROAD SUITE C		HIMIRS
SAN DIEGO	S114661499	NORTH ISLAND NADEP	2520 ACRES; ADJACENT TO CORONADO		RGA LUST
SAN DIEGO	1010730642	SAN DIEGO NAVAL TRAINING CENTER (NTC) (DERA)	500 ACRES; NORTH OF SAN DIEGO BAY		FINDS
SAN DIEGO	S114661500	NORTH ISLAND NADEP	2520 ACRES; ADJACENT TO CORONADO		RGA LUST
SAN DIEGO	1010730639	SAN DIEGO MARINE CORPS RECRUIT DEPOT	400 ACRES; LOCATED ON SAN DIEGO BAY		FINDS
SAN DIEGO	1010730641	SAN DIEGO NAVAL TRAINING CENTER (NTC) (BRAC)	500 ACRES; NORTH OF SAN DIEGO BAY		FINDS
SAN DIEGO	S114661501	NORTH ISLAND NADEP	2520 ACRES; ADJAC		RGA LUST
SAN DIEGO	S113026332	DIMENSIONAL CIRCUITS CORP	9400 ACTIVITY K RD	92126	HAZNET
SAN DIEGO	S113062773	PARKWOOD APARTMENTS	6333-6401-6555 MT. ADA RD	92111	HAZNET
SAN DIEGO	1008999295	PITTS PAUL BODY SHOP 2835A?AV	ADAMS AVE		EDR US Hist Auto Stat
SAN DIEGO	1008996656	OYER FRED L 2F	912 ADAMS AVE		EDR US Hist Auto Stat
SAN DIEGO	1008999195	TUCKER DOUGLAS SERVICE	8802 ADAMS AVE		EDR US Hist Auto Stat
SAN DIEGO	1016335070	LAKESHORE MGMT.	3060 ADAMS ST.		FINDS
SAN DIEGO	877161		ADAMS AVE		ERNS
SAN DIEGO	1009129036	EXCLUSIVE CLEANERS	32208537 ADAMS AVE		EDR US Hist Cleaners
SAN DIEGO	1008996877	WILINGHAM SERVICE	8142 ADAMS AVE		EDR US Hist Auto Stat
SAN DIEGO	87463903		ADAMS AVE		ERNS
SAN DIEGO	1009129604	SAN DIEGO CURTAIN & BLANKET CLEANERS	1220 ADAMS AVE		EDR US Hist Cleaners
SAN DIEGO	1008996826	ME GUIRE S SERVICE STATION	8051 ADAMS AVE		EDR US Hist Auto Stat
SAN DIEGO	1006829567	S H PERLMUTTER	ADJ. TO OTAY LF		FINDS
SAN DIEGO	S114732179	S.H. PERLMUTTER	ADJ. TO OTAY LF		RGA LF
SAN DIEGO	S105665853		ADJACENT TO PIER 6 AT THE NAVAL STATION		CHMIRS
SAN DIEGO	91218735		ADJACENT TO PIER 6 AT THE NAVAL STATION	92120	ERNS
SAN DIEGO	1016292595	COGAN PROPERTIES	2400 ADM'L BAKER RD / MOTOR POOL AREA		FINDS
SAN DIEGO	S114568710	ADMIRAL BAKER GOLF COURSE USN	4209 ADMAS AVE #B		RGA LUST
SAN DIEGO	91466691		ADMIRAL BAKER FLD		ERNS
SAN DIEGO	S114568709	ADMIRAL BAKER GOLF COURSE USN	2400 ADMIRAL BAKER RD/MOTOR POOL AREA	92120	RGA LUST
SAN DIEGO			0 ADMIRAL BAKER FLD		RGA LUST



City	EDR ID	Site Name	Site Address	Zip	Database(s)
SAN DIEGO	S110421113		ADMIRAL BAKER FIELD		CHMIRS
SAN DIEGO	S114568707	ADMIRAL BAKER GOLF COURSE U	ADMIRAL BAKER FLD		RGA LUST
SAN DIEGO	S114716929	USN-NAVSTA/MWR GOLF COURSE MNT	0 ADMIRAL BAKER FLD		RGA LUST
SAN DIEGO	S114568708	ADMIRAL BAKER GOLF COURSE USN	ADMIRAL BAKER FLD		RGA LUST
SAN DIEGO	S106391096		ADMIRAL BAKER FIELD NAVY RECREATION SITE MISSION GORGE MISSI		CHMIRS
SAN DIEGO	S112858373	AUTO CON ENGINEERING	AERO DRIVE AND JOHN J MCGOMERY	92123	HAZNET
SAN DIEGO	S105677170		AERO DRIVE I-15 SB		CHMIRS
SAN DIEGO	S108405046		2375 AIR LANE RD		CHMIRS
SAN DIEGO	97412617		AIR STA MIRAMAR		ERNS
SAN DIEGO	S105656032		AIRCRAFT CARRIER PIER, NORTH ISLAND		CHMIRS
SAN DIEGO	98439021		AIRCRAFT CARRIER PIER NORTH ISLAND USN		ERNS
SAN DIEGO	1016426909	UNITED AIRLINES	2375 AIRLANE RD		FINDS
SAN DIEGO	1016427739	GES - GROUND SUPPORT EQUIPMENT	2375 AIRLANE RD		FINDS
SAN DIEGO	S114662959	OCEAN AIR-FLIGHT SER	480 AIRPORT RD		RGA LUST
SAN DIEGO	S114720925	WEST COAST SHEET MET	10813 AIRPORT DR		RGA LUST
SAN DIEGO	S114670194	PLAVAN PETROLEUM	575 AIRPORT RD		RGA LUST
SAN DIEGO	S114694831	SPORTS ACTION/PARSONS/CUBIC	305 AIRPORT RD		RGA LUST
SAN DIEGO	1016426974	COPART	7847 AIRWAY		FINDS
SAN DIEGO	S112883164	HORIZON CHRISTIAN FELLOWSHIP	5331 MT ALASAN	92111	HAZNET
SAN DIEGO	S105883553		ALBINO AND IMEZ		CHMIRS
SAN DIEGO	S114710073	UNIVERSITY OF SAN DIEGO	ALCALA PARK		RGA LUST
SAN DIEGO	S107450395		54752 ALDELPHI PLACE		CHMIRS
SAN DIEGO	S105665298		5604 ALEMARLE		CHMIRS
SAN DIEGO	S108403235		5837 ALICE ST.		CHMIRS
SAN DIEGO	2005613268		5837 ALICE STREET		ERNS
SAN DIEGO	1016335071	LAHITTE SPRAGUE MGMT.	5858 MT. ALIFIN DR.		FINDS
SAN DIEGO	S114732902	SOUTH BAY LAND OUTFALL PHASE 1	ALIGNMENT ALONG MONUMENT RD TO PACIFIC O		RGA LF
SAN DIEGO	1016292593	LAHITTE SPRAGUE COS. INC.	5858 MT ALIFAN DR #201		FINDS
SAN DIEGO	S110981285		ALLEYWAY BETWEEN UTAH ST AND IDAHO ST		CHMIRS
SAN DIEGO	2010928384		ALLIED AVIATION 3698 C PACIFIC HWY		ERNS
SAN DIEGO	S114641833	LA MESA CITY-FIRE DEPARTMEN	8034 ALLISON AV		RGA LUST
SAN DIEGO	S105657444		ALMO DRIVE & UNIVERSITY AVE		CHMIRS
SAN DIEGO	2008908447		ALPHA 3 ANCHORAGE		ERNS
SAN DIEGO	2009908447		ALPHA 3 ANCHORAGE		ERNS
SAN DIEGO	2008864832		ALPHA 3 ANCHORAGE		ERNS
SAN DIEGO	S114577866	ARMORED TRANSPORT OF CAL IN	1444 ALPINE PL		RGA LUST
SAN DIEGO	S114570503	ALPINE COUNTRY STATION	2232 ALPINE BL		RGA LUST
SAN DIEGO	S114570082	ALL-AMERICAN SERVICES	16245 ALPINE BL		RGA LUST
SAN DIEGO	S114600401	CHEVRON	2235 ALPINE BL		RGA LUST
SAN DIEGO	S110977563		2940 ALTA BIEW		CHMIRS
SAN DIEGO	S114676322	RESIDENTIAL HOUSE	4665 ALTA RICA DR		RGA LUST
SAN DIEGO	1008236867	OTAY WATER DISTRICT	1200 ALTA RD N		FINDS
SAN DIEGO	1009128456	SMITTY S LA JOLLA CARPET CLEANING	5668 ALTA LA JOLLA DR		EDR US Hist Cleaners
SAN DIEGO	S114730536	MOTHER-A-LAND/INDWELLER COMPOSTING FAC	405 ALTA		RGA LF
SAN DIEGO	100896458	DREW SHELL SERVICE	8398 ALTA MESA DR		EDR US Hist Auto Stat
SAN DIEGO	S114618871	FALLBROOK SANITARY DISTRICT	1425 S ALTURAS RD		RGA LUST

City	EDR ID	Site Name	Site Address	Zip	Database(s)
SAN DIEGO	S114570709	ALVARADO CREEK REDEVELOPMEN	8181 ALVARADO RD		RGA LUST
SAN DIEGO	S105633627		ALVARADO RD AND COLLEGE AVE		CHMIRS
SAN DIEGO	S114721029	WEST PAC AVOCADO	301 E ALVARADO ST		RGA LUST
SAN DIEGO	S114629214	GROSSMONT TROLLEY CENTER	8350 ALVARADO RD		RGA LUST
SAN DIEGO	S114680283	SAICO- MAC'S EQUIP/SUPPLY	8075 ALVARADO RD		RGA LUST
SAN DIEGO	S114596528	CHEVRON #9-3521	7651 ALVARADO RD		RGA LUST
SAN DIEGO	S114641853	LA MESA R V CENTER INC	7601 ALVARADO RD		RGA LUST
SAN DIEGO	S114650715	MESA DISTRIBUTING	8500 ALVARADO RD		RGA LUST
SAN DIEGO	S114669517	PHOENIX RESEARCH CORP	8075 ALVARADO RD		RGA LUST
SAN DIEGO	S114600901	CHEVRON	7651 ALVARADO RD		RGA LUST
SAN DIEGO	S114580898	BCR INC.	8181 ALVARADO RD		RGA LUST
SAN DIEGO	S114710055	UNIVERSITY MECH CONTRACTORS	4464 ALVARADO CANYON R		RGA LUST
SAN DIEGO	S114690871	SID'S AUTO BODY	7241 ALVARADO RD		RGA LUST
SAN DIEGO	S114696892	SULLIVAN UNITED	4660 ALVARADO CANYON R		RGA LUST
SAN DIEGO	S114710057	UNIVERSITY MECHANICAL/MTDB	4464 ALVARADO CANYON R		RGA LUST
SAN DIEGO	S113058987	GANNETT OUTDOOR	4450 ALVARADO CANYON RD		RGA LUST
SAN DIEGO	S112920244	METROPOLITAN TRANSIT DEVELOPMENT BOARD	4464 ALVARADO CANYON RD	92120	HAZNET
SAN DIEGO	S114711989	UNOCAL #5850	5742 AMAYA DR	92120	HAZNET
SAN DIEGO	S112828602		AMERICA'S CUP HARBOR, 2838 GARRISON STREET		RGA LUST
SAN DIEGO	S113998486		AMERICA'S CUP HARBOR, BETWEEN DAY MARKER 214		CHMIRS
SAN DIEGO	2000526971		AMERICA'S CUP CHANNEL	0	CHMIRS
SAN DIEGO	S105668745		AMERICA'S CUP HARBOR		ERNS
SAN DIEGO	S108405897		AMERICA'S CUP HARBOR		CHMIRS
SAN DIEGO	S112827984		AMERICA'S CUP HARBOR, NEAR SUN HARBOR MARINA		CHMIRS
SAN DIEGO	S114001218		AMERICA'S CUP MARINA		CHMIRS
SAN DIEGO	2007325525		AMERICAS CUP HARBOR		ERNS
SAN DIEGO	S106394476		AMERICAS CUP HARBOR, HIGH SEAS FUEL DOCK OFF SHELTER ISLAND		CHMIRS
SAN DIEGO	S105655719		AMERICAS CUP HARBOR		CHMIRS
SAN DIEGO	S109047785		AMERICAS CUP HARBOR AT THE VALLEY HIGH DOCK, MISSION BAY		CHMIRS
SAN DIEGO	2013053620		AMERICAS CUP HARBOR		ERNS
SAN DIEGO	S108403639		AMERICAS CUP HARBOR		CHMIRS
SAN DIEGO	S108401290		AMERICAS CUP HARBOR		CHMIRS
SAN DIEGO	2009917147		AMERICAS CUP HARBOR		ERNS
SAN DIEGO	2006794089		AMERICAS CUP HARBOR		ERNS
SAN DIEGO	S109040489		7056 AMHURST		CHMIRS
SAN DIEGO	2007305082		AMMO PIER ON NORTH ISLAND		ERNS
SAN DIEGO	S114618849	FALLBROOK NAVAL WEAPONS STA	700 AMMUNITION ROAD		RGA LUST
SAN DIEGO	S114601919	CIRCLE K CORP. STORE #659	465 AMMUNITION RD		RGA LUST
SAN DIEGO	S105673786		AMPHIBIOUS PIER #14		CHMIRS
SAN DIEGO	S108400980		A-8 ANCHORAGE		CHMIRS
SAN DIEGO	S109044530		AB ANCHORAGE		CHMIRS
SAN DIEGO	S106396367		ANCHORAGE 4 NORTH OF CORONADO BAY BRIDGE		CHMIRS
SAN DIEGO	S112830662		1011 ANCHORAGE LANE, E DOCK		CHMIRS
SAN DIEGO	2008867845		ANCHORAGE 4		ERNS
SAN DIEGO	2004742542		A-8 ANCHORAGE AREA		ERNS
SAN DIEGO	2006788402		A8 ANCHORAGE		ERNS

City	EDR ID	Site Name	Site Address	Zip	Database(s)
SAN DIEGO	S110417634		1011 ANCHORAGE LANE, SAN DIEGO YACHT CLUB		CHMIRS
SAN DIEGO	S110421103		A-4 ANCHORAGE		CHMIRS
SAN DIEGO	96493564		ANCHORAGE A-8 SOUTH BAY		ERNS
SAN DIEGO	S105645705		ANCHORAGE A-8 SOUTH BAY SAN DIEGO		CHMIRS
SAN DIEGO	S110417633		1011 ANCHORAGE LANE, NEAR THE A&D FUEL DOCKS		CHMIRS
SAN DIEGO	S112826983		ANCHORAGE 151 CORONADO ROAD		CHMIRS
SAN DIEGO	S105644888		ANCHORAGE AREA-MID BAY		CHMIRS
SAN DIEGO	S111754469		ANCHORAGE LN (SAN DIEGO YACHT CLUB)		CHMIRS
SAN DIEGO	S105661213		ANCHORAGE A2, COMMERCIAL BASIN		CHMIRS
SAN DIEGO	S108406188		A8 ANCHORAGE		CHMIRS
SAN DIEGO	S107451014		A-8 ANCHORAGE, LAT 32 DEGREES 39' 3" N LONG 117 DEGREES 7' 7"		CHMIRS
SAN DIEGO	S109044522		ANCHORED AT MISSION BAY LIFEGUARD STATION		CHMIRS
SAN DIEGO	2000541595		44 ANCORAGE C2	0	ERNS
SAN DIEGO	2011971786		ANCORAGE LANE		ERNS
SAN DIEGO	S105883592		1 ST. AND GRANADA AVE.		CHMIRS
SAN DIEGO	2002622299		28 AND HARBOR DR	0	ERNS
SAN DIEGO	S105659860		922 AND 924 27TH STREET		CHMIRS
SAN DIEGO	98467400		AND FIRE DEPT ON SCENE		ERNS
SAN DIEGO	S106398636		H AND M LANDING		CHMIRS
SAN DIEGO	S105656093		32..45.5N AND 117.14W		CHMIRS
SAN DIEGO	S110419459		3120 AND 3124 FALCON ST.		CHMIRS
SAN DIEGO	91467306		6 AND DEBEACH STREET		ERNS
SAN DIEGO	1004678585	MARINA LANDSCAPE INC	5 AND 8 FREEWAY INTERSECTION		RCRA-SQG, FINDS
SAN DIEGO	91237751		6 AND DEBEACH STREET		ERNS
SAN DIEGO	S114631231	HAWTHORNE MACHINERY	530 ANDREASEN DR		RGALUST
SAN DIEGO	S114677641	ROADWAY EXPRESS	730 N ANDREASEN DR		RGALUST
SAN DIEGO	S114667783	PEARL PROPERTY	240 N ANDREASEN DR		RGALUST
SAN DIEGO	S114625362	GALLADE CHEMICAL CO	425 ANDREASEN DR		RGALUST
SAN DIEGO	S114677608	ROADWAY EXPRESS INC	730 N ANDREASEN DR		RGALUST
SAN DIEGO	S114717660	VALEKS BODY SHOP	240 N ANDREASEN DR		RGALUST
SAN DIEGO	S112841161	SAN DIEGO UNIFIED SCHOOL DISTRICT	ANGIER ELEMENTARY	92123	HAZNET
SAN DIEGO	S114641972	LA SALLE TRUCKING	684 ANITA ST		RGALUST
SAN DIEGO	S114684476	SEARS WAREHOUSE	5258 ANNA STREET		RGALUST
SAN DIEGO	S114684477	SEARS WAREHOUSE	5258 ANNA ST		RGALUST
SAN DIEGO	1009128570	IMPERIAL MANAGEMENT CO	934 ANNIE LAURIE LN		EDR US Hist Cleaners
SAN DIEGO	1008998909	LEE S WHEEL ALIGNMENT	5303 N ANZA ST		EDR US Hist Auto Stat
SAN DIEGO	1009130231	MORENA COIN WASH	5305 N ANZA ST		EDR US Hist Cleaners
SAN DIEGO	8855725		AN APARTMENT		ERNS
SAN DIEGO	S112829273		APARTMENT BUILDING AT 10414 BROOKTREE TERR.		CHMIRS
SAN DIEGO	2000536123		APOLLO OIL CARDLOCK	0	ERNS
SAN DIEGO	S114618950	FAMOUS RAMONA WATER	250 AQUA LN		RGALUST
SAN DIEGO	S105883339		W. ARBOR AT HAWK ST.		CHMIRS
SAN DIEGO	S114719251	VISTA UNIFIED SCHOOL DISTRI	1222 ARCADIA AV		RGALUST
SAN DIEGO	2010934347		ARCO FLOATING DRY DOCK 140 SYLVESTER ROAD SAN DIEGO HARBOR U		ERNS
SAN DIEGO	S107451104		ARCO SERVICE STATION #9752 @ 3255 UNIVERSITY AVE.		CHMIRS

City	EDR ID	Site Name	Site Address	Zip	Database(s)
SAN DIEGO	S105664750		ARDATH LN. AT AZURE COAST DR.		CHMIRS
SAN DIEGO	S114684148	SDCTY-FIRE STATION #9	7870 ARDATH LN		RGALUST
SAN DIEGO	S114603297	CITY OF SAN DIEGO-FS 9	7870 ARDATH LN		RGALUST
SAN DIEGO	1016426225	MCAS MIRAMAR MALS-11 AVI	AREA 7W		FINDS
SAN DIEGO	S114577659	AREA 61 SAN CLEMENTE RANCH	AREA 61 MCB		RGALUST
SAN DIEGO	1016425437	MCAS MIRAMAR, MALS-11 AF	AREA 7W		FINDS
SAN DIEGO	S107449960		3775 ARENA BLVD		CHMIRS
SAN DIEGO	S114592654	CARLSBAD FIREHOUSE STATION	1906 ARENAL RD		RGALUST
SAN DIEGO	S112861401	NATIONAL UNIVERSITY	3580 AREO COURT	92123	HAZNET
SAN DIEGO	2008903777		ARIANA AVENUE		ERNS
SAN DIEGO	2009903777		ARIANA AVENUE		ERNS
SAN DIEGO	S114589891	CALIFORNIA CLOTHES	642 ARIZONA ST		RGALUST
SAN DIEGO	2002619812		978 ARM COST RD	0	ERNS
SAN DIEGO	S105885356		978 ARM COST RD.		CHMIRS
SAN DIEGO	S105653069	CREST BEVERAGE COMPANY	4625 MT ARMET DT		CHMIRS
SAN DIEGO	S114607801	ARMORLITE INC	1152 ARMORLITE DR		RGALUST
SAN DIEGO	S114577904	GRIHALVA CHEVROLET	1001 ARMORLITE DR		RGALUST
SAN DIEGO	S114629133	TIPTON HONDA	900 ARNELE AV		RGALUST
SAN DIEGO	S114703991		889 ARNELE AV		RGALUST
SAN DIEGO	90175787		AROUND THE EXXON "MEDITERRANEAN" AT *		ERNS
SAN DIEGO	S105676527	ARROW OFFICE PARK	ARROW DRIVE & I-15		CHMIRS
SAN DIEGO	S112859644	TEXACO/N. ASH 425	8825 ARROW DRIVE	92123	HAZNET
SAN DIEGO	S114701087	PRUDENTIAL OVERALL SUPPLY	425 N ASH ST		RGALUST
SAN DIEGO	S114672616		2485 ASH ST		RGALUST
SAN DIEGO	96479260		ASSAULT CRAFT UNIT ONE PIER 8		ERNS
SAN DIEGO	S105655099		ASW BASE AT HARBOR DRIVE AT THE BOAT POOL.		CHMIRS
SAN DIEGO	96494187		ASW BASE		ERNS
SAN DIEGO	S109047415		I-15 AT FRIARS RD.		CHMIRS
SAN DIEGO	S111754551		I-15 AT POWAY RD		CHMIRS
SAN DIEGO	S113999907		1805 AT PALOMAR ST		CHMIRS
SAN DIEGO	S105666947		NB805 AT LAJOLLA		CHMIRS
SAN DIEGO	S105649426		ATG PAC BOAT POOL, NAVAL AREA		CHMIRS
SAN DIEGO	2000672342	SEARS G M	ATION 36TH ST		ERNS
SAN DIEGO	1008997449	GOLDMAN HART	1750 WEST ATLANTIC		EDR US Hist Auto Stat
SAN DIEGO	1008996923	WALTER CHURCH	2272 ATLANTIC ST		EDR US Hist Auto Stat
SAN DIEGO	1008995800	UNITED STATES POSTAL SERVIC	2215 W ATLANTIC		EDR US Hist Auto Stat
SAN DIEGO	S114709877	ACURA OF ESCONDIDO	10174 AUSTIN DR		RGALUST
SAN DIEGO	S114568582	WARREN MURRAY BUICK	1502 N AUTO PARK WY		RGALUST
SAN DIEGO	S114720076	ESCONDIDO NISSAN	1600 S AUTO PARK WY		RGALUST
SAN DIEGO	S114615110	LU	1551 N AUTO PARK WY		RGALUST
SAN DIEGO	1008999306	T	1 S AUTO SERVICE 1603 LOGAN AV		EDR US Hist Auto Stat
SAN DIEGO	1008997919	UAG SAN DIEGO AUDI INC DBA AUDI ESCONDIDO	5 B AUTO REPAIR 3426 ADAMS AV		EDR US Hist Auto Stat
SAN DIEGO	S113154389	CORONADO CITY PUBLIC SERVIC	1556 AUTO PARK WAY	92029	HAZNET
SAN DIEGO	S114606832	BUILDING RESTORATION	101 B AV		RGALUST
SAN DIEGO	S114588127	DORT HARRY M	6975 NORTH AV		RGALUST
SAN DIEGO	1008997804	HAGE & LYNCH	10603388 2D AV		EDR US Hist Auto Stat
SAN DIEGO	1008999400		6114 2D AV TO 3D AV ON MARKET		EDR US Hist Auto Stat

City	EDR ID	Site Name	Site Address	Zip	Database(s)
SAN DIEGO	S114658877	NATIONAL CITY SCHOOL DISTRI	1400 N AV		RGA LUST
SAN DIEGO	1008995601	WEST & WILLIAMS	8705457 2D AV		EDR US Hist Auto Stat
SAN DIEGO	S114606855	CORONADO	101 B AV		RGA LUST
SAN DIEGO	S114606837	CORONADO CLEANERS	1021 C AV		RGA LUST
SAN DIEGO	1008995626	DE FRATE FORREST (KWIK-WAY SYSTEM OF MOTOI REBUILD	8311439 2D AV		EDR US Hist Auto Stat
SAN DIEGO	8850273		10 AVE MARINE TERMINAL NEXT CAMEL SHIP YARD		ERNS
SAN DIEGO	2001561534		11 AVE		ERNS
SAN DIEGO	1014679176	RICARDO CAMACHO DBA FRONTIER FREIGHT	2344 AVE COSA DEL SOL		FINDS
SAN DIEGO	8710337		10 AVE TERMINAL		ERNS
SAN DIEGO	S108402838		5 TH AVE AT WASHINGTON		CHMIRS
SAN DIEGO	S111753195		10 TH AVE MARINE TERMINAL		CHMIRS
SAN DIEGO	2012026257		10 AVE TERMINAL		ERNS
SAN DIEGO	S107448769		15617 AVENA ALCACHOSA		CHMIRS
SAN DIEGO	S114697115	SUNNY FRESH CLEANERS	7040 AVENIDA ENCINAS		RGA LUST
SAN DIEGO	S114683112	SARGENT INDUSTRIES	6020 AVENIDA ENCINAS		RGA LUST
SAN DIEGO	S114569092	AGUA HEDIONDA SEWAGE PUMP S	6200 AVENIDA ENCINAS		RGA LUST
SAN DIEGO	1009128192	LAUNDRESS THE	2153 AVENIDA OE LA PLAYA (LAJI LAUNDROMAT 5726 LAKE MURRAY		EDR US Hist Cleaners
SAN DIEGO	S114632836	HOEHN HONDA	6800 AVENIDA ENCINAS		RGA LUST
SAN DIEGO	1009129700	VALET THE	2151 AVENIDA DE LA PLAYA (LAJ)		EDR US Hist Cleaners
SAN DIEGO	S114670590	POINSETTIA PROPERTIES (AREA	AVENIDA ENCINAS @		RGA LUST
SAN DIEGO	S105660263		AVENIDA LA RAINA AVE		CHMIRS
SAN DIEGO	S114620204	FIRE STATION #45	30131 AVENTURA	92128	RGA LUST
SAN DIEGO	S112891101	IOMEGA CORPORATION	15110 AVENUE OF THE SCIENCES		HAZNET
SAN DIEGO	S114613058	EAST BROS GROVE BACKLOT	218 E AVIATION RD		RGA LUST
SAN DIEGO	1016265290	SDCTY WUD ENCANTO SP	AVIATION DR AND BENSON AVE		FINDS
SAN DIEGO	S114613064	EAST BROTHERS GROVE SERVICE	112 E AVIATION RD		RGA LUST
SAN DIEGO	S114618869	FALLBROOK REFUSE SERVICE	418 W AVIATION RD		RGA LUST
SAN DIEGO	S105654252		17822 AVIENDO CORDILLERA		CHMIRS
SAN DIEGO	S109037176		2031 AVNDA DE LA CRUZ		CHMIRS
SAN DIEGO	S109040302		6608 AVNDA ANDORRA		CHMIRS
SAN DIEGO	S114631705	HELIX TEXACO	4654 AVOCADO BL		RGA LUST
SAN DIEGO	S114631703	HELIX TEXACO SERVICE	4654 AVOCADO BL		RGA LUST
SAN DIEGO	S114702596	THRIFTY #042	700 AVOCADO AV		RGA LUST
SAN DIEGO	S114566801	7-ELEVEN STORE #13664	4610 AVOCADO BL		RGA LUST
SAN DIEGO	S114701560	TEXACO	4654 AVOCADO BL		RGA LUST
SAN DIEGO	S114655389	MOBIL	1098 AVOCADO AV		RGA LUST
SAN DIEGO	1008999176	FRAME	6 AXLE SERVICE 1201 INDIA ST		EDR US Hist Auto Stat
SAN DIEGO	2013044962		AZTEC PLAZA 7400 CHOTCAW BLVD		ERNS
SAN DIEGO	1016424797	SDG&E - CHICARITA SUBSTATION	AZUAGA ST N/E OF RANCHO PENASQUITOS BL		FINDS
SAN DIEGO	1008997949	MORRIS RAYMUND V INC	2126161 WEST B		EDR US Hist Auto Stat
SAN DIEGO	1008998802	LINCOLN AND LINCOLN ZEPHYR MALETTE MOTOR CO DISTRI	5017996 WEST B		EDR US Hist Auto Stat
SAN DIEGO	1008998147	SHIRA DON W	3021341 B		EDR US Hist Auto Stat
SAN DIEGO	1009127482	BENBOUGH & DUGGAN	6412101 B		EDR US Hist Cleaners
SAN DIEGO	2008900385		SOUTH B. STREET		ERNS

City	EDR ID	Site Name	Site Address	Zip	Database(s)
SAN DIEGO	2009900385		SOUTH B. STREET		ERNS
SAN DIEGO	1009128233	SCOTT S CURTAIN STORE	1851 BACON ?SEARS ROEBUCIC AND CO, BETWEEN WASHINGTON BLVD		EDR US Hist Cleaners
SAN DIEGO	2007315561		BAE SHIPYARDS		ERNS
SAN DIEGO	2009903923		BAE SYSTEMS		ERNS
SAN DIEGO	2012017409		BAE SHIPYARD		ERNS
SAN DIEGO	S110981023		BAE SHIPYARD		CHMIRS
SAN DIEGO	2008894148		BAE SHIP YARD		ERNS
SAN DIEGO	2009894148		BAE SHIP YARD		ERNS
SAN DIEGO	S110421246		BAE SYSTEMS SHIP YARD		CHMIRS
SAN DIEGO	2008882594		BAE SHIPYARD		ERNS
SAN DIEGO	S109043211		BAE SHIPYARDS @ CONTINENTAL MARINE PIER		CHMIRS
SAN DIEGO	S110979492		BAE SHIPYARD		CHMIRS
SAN DIEGO	2008903923		BAE SYSTEMS		ERNS
SAN DIEGO	2008862459		BAE SHIPYARD		ERNS
SAN DIEGO	S109042237		BAE SYSTEMS SHIPYARD, PIER 3 NORTH, SAN DIEGO HARBOR		CHMIRS
SAN DIEGO	2010939959		BAE SHIPYARD		ERNS
SAN DIEGO	S110421245		BAE SHIPYARD AT FOOT OF SIMPSON STREET		CHMIRS
SAN DIEGO	S110421244		BAE SHIPYARD		CHMIRS
SAN DIEGO	S105672855		BAHIA RESORT MARINA		CHMIRS
SAN DIEGO	2001575459		BAHIA RESORT MARINA		ERNS
SAN DIEGO	S114667465	PATIO GUYS	935 BAILEY CT		RGALUST
SAN DIEGO	1016264342	SDCTY WUD PARADISE HILLS SP	BAIROKO DR AT HORNET DR		FINDS
SAN DIEGO	S114638334	JOSEPH COBERLY	17410 LA BAJADA		RGALUST
SAN DIEGO	S105655125		BAJIA HOTEL MARINA		CHMIRS
SAN DIEGO	S113111130	BRAKE DEPOT	8930 BALBOA	92111	HAZNET
SAN DIEGO	S114603319	CITY OF SAN DIEGO-TUNNEL PR	BALBOA & MORE SW		RGALUST
SAN DIEGO	S105675550		BALBOA AVE. & CLARMONT DRIVE		CHMIRS
SAN DIEGO	S113034263	TEXACO REFINING AND MARKETING INC	7737 BALBOA & RUFFNER	92111	HAZNET
SAN DIEGO	S113034266	TEXACO REFINING AND MARKETING INC	6125 BALBOA & MT ALIFAN	92111	HAZNET
SAN DIEGO	S114603320	CITY OF SAN DIEGO-TUNNEL PROJ	BALBOA & MORE SW COR		RGALUST
SAN DIEGO	1008998249	BALBOA TEXACO SERVICE SW	8 G BALBOA AV		EDR US Hist Auto Stat
SAN DIEGO	S110421251		BALBOA PARK IN FRONT OF FEDERAL BUILDING.		CHMIRS
SAN DIEGO	1016187952	MAXWELL LABORATORIES INC	888 BALBOA AVE		FINDS
SAN DIEGO	S113464933	SHELL	7647 BALBOA/I-805	92111	HAZNET
SAN DIEGO	S110979043		BALLAST POINT		CHMIRS
SAN DIEGO	2008863454		BALLAST POINT		ERNS
SAN DIEGO	2013038306		BALLAST POINT		ERNS
SAN DIEGO	S110980286		BALLAST POINT		CHMIRS
SAN DIEGO	2009905932		BALLAST POINT		ERNS
SAN DIEGO	91241853		BALLAST PT.		ERNS
SAN DIEGO	2008905932		BALLAST POINT		ERNS
SAN DIEGO	2010945983		BALLAST POINT		ERNS
SAN DIEGO	2010937143		BALLAST POINT		ERNS
SAN DIEGO	2009921255		BALLAST POINT		ERNS
SAN DIEGO	S105635419		BALLAST PT , MIDDLE PIER		CHMIRS
SAN DIEGO	S110980151		BALLAST POINT, POINT LOMA NAVAL BASE, USCG MOORINGS		CHMIRS

City	EDR ID	Site Name	Site Address	Zip	Database(s)
SAN DIEGO	2002597354		BALLAST POINT	0	ERNS
SAN DIEGO	2010960326		BALLAST POINT		ERNS
SAN DIEGO	2009920843		BALLAST POINT		ERNS
SAN DIEGO	S109047131		BALLAST POINT MOORING IN THE SAN DIEGO HARBOR		CHMIRS
SAN DIEGO	S110982674		BALLAST POINT, PIER		CHMIRS
SAN DIEGO	S105675225		BALLAST POINT NAVAL SUBMARINE BASE,		CHMIRS
SAN DIEGO	2008881435		BALLAST POINT		ERNS
SAN DIEGO	S100832811		BALLAST POINT		CHMIRS
SAN DIEGO	S110421256		BALLAST POINT		CHMIRS
SAN DIEGO	2001564178		BALLAST POINT		ERNS
SAN DIEGO	2003635185		BALLAST POINT		ERNS
SAN DIEGO	S110419491		3178 BALLBERTIA STREET		CHMIRS
SAN DIEGO	2000537024		7976 BALTIC AVE.	0	ERNS
SAN DIEGO	S114700995	TEXACO/BALTIMORE 5261	5261 BALTIMORE DR		RGALUST
SAN DIEGO	S114596343	CHEVRON #9-2884	5600 BALTIMORE DR		RGALUST
SAN DIEGO	S114585337	BOB STALL CHEVROLET	4999 BALTIMORE DR		RGALUST
SAN DIEGO	S114626470	GENERAL MOTORS SITE	5159 BALTIMORE DR		RGALUST
SAN DIEGO	S114621977	FORMER BOB STALL CHEVROLET	4999 BALTIMORE DR		RGALUST
SAN DIEGO	S114694922	SPRING VALLEY INSULATION	3151 BANCROFT DR		RGALUST
SAN DIEGO	S114601909	CIRCLE K CORP. STORE #2951	3504 BANCROFT DR		RGALUST
SAN DIEGO	S114580102	BANK OF CORONADO	3115 BANCROFT DR		RGALUST
SAN DIEGO	S114695687	STAR BUILDERS SUPPLY	3604 BANCROFT DR		RGALUST
SAN DIEGO	S111754685		4861 BARBOSA		CHMIRS
SAN DIEGO	S114582122	BELL MILLING DIVISION	1520 E BARHAM DR		RGALUST
SAN DIEGO	S114605528	COMPTON PLASTER	1312 BARHAM DR		RGALUST
SAN DIEGO	S112919688	GOULD ELECTRIC	DE BARN HART	92064	HAZNET
SAN DIEGO	S109038796		3610 BARNET		CHMIRS
SAN DIEGO	S114577858	ARMORED TRANSPORT OF CA INC	3610 W BARNETT AV		RGALUST
SAN DIEGO	S105940258	USMC RECRUIT DEPOT	BARNETT AV @ PACIFIC HWY		EMI
SAN DIEGO	1009127498	JENSEN C D	36021/2 BARNETT AVE		EDR US Hist Cleaners
SAN DIEGO	1016264338	SDCTY MWWWD NO METRO INTERCEPTR	BARNETT AVE TO PUMP STA NO 2		FINDS
SAN DIEGO	1008998251	BILL S SIGNAL SERVICE	3546 BARNEVELD ST		EDR US Hist Auto Stat
SAN DIEGO	S114680840	SAN DIEGO COUNTRY ESTATES	24460 BARONA MESA		RGALUST
SAN DIEGO	S114603265	CITY OF SAN DIEGO-BARRETT L	1125 BARRETT LAKE RD		RGALUST
SAN DIEGO	S114603266	CITY OF SAN DIEGO-BARRETT LAKE	1125 BARRETT LAKE RD		RGALUST
SAN DIEGO	S114684170	SDCTY-WATER,BARRETT LAKE	1125 BARRETT LAKE RD		RGALUST
SAN DIEGO	S114580368	BARRETT CAFE	1020 BARRETT LAKE RD		CHMIRS
SAN DIEGO	S110421266		BASE SHIPYARD, SAN DIEGO HARBOR, PIER 3		ERNS
SAN DIEGO	2000670913		BASE		CHMIRS
SAN DIEGO	S113999038		WEST BASIN OF HARBOR ISLAND, SECONDARY SHERIDAN TOWER, HILTO		CHMIRS
SAN DIEGO	S114001203		EAST BASIN SHELTER ISLAND		CHMIRS
SAN DIEGO	S110982753		5280 BASS ST.		CHMIRS
SAN DIEGO	S110420605		6941 SOUTH BATE DR.		CHMIRS
SAN DIEGO	96482021		SOUTH BAY BOAT YARD		ERNS
SAN DIEGO	S105644496		BAY CLUB MARINA AT THE MAIN GATE		CHMIRS
SAN DIEGO	S108404155		BAY CLUB MARINA		CHMIRS

City	EDR ID	Site Name	Site Address	Zip	Database(s)
SAN DIEGO	S105648384		SOUTH BAY BOAT YARD		CHMIRS
SAN DIEGO	S105639213		BAY CLUB MARINA SHELTER ISLAND		CHMIRS
SAN DIEGO	S114580814	BAY RV & BOAT SERVICE	995 BAY BL		RGA LUST
SAN DIEGO	S114693195	SOUTH BAY POWER PLANT	990 BAY BL		RGA LUST
SAN DIEGO	S114684234	SDG&E	990 BAY BL		RGA LUST
SAN DIEGO	S114602598	CITY OF CHULA VISTA PROPERT	BAY BL		RGA LUST
SAN DIEGO	S114623286	FORMER THERMO-KING FACILITY	340 BAY BL		RGA LUST
SAN DIEGO	1008998104	NIGH CARL	2110 BAY BLVD		EDR US Hist Auto Stat
SAN DIEGO	S114692654	SO. BAY POWER PLANT/SEMPRA	990 BAY BL		RGA LUST
SAN DIEGO	2007319092		NORTH BAY		ERNS
SAN DIEGO	S109047310		BAY CLUB MARINA, SHELTER ISLAND		CHMIRS
SAN DIEGO	S106399873		2556 BAY SIDE WALK		CHMIRS
SAN DIEGO	S114679734	S. BAY POWER PLANT/DUKE ENE	990 BAY BL		RGA LUST
SAN DIEGO	S106392395		BAY SIDE OF HARBOR ISLAND IN FRONT OF SUN ROAD RESORT MARINA		CHMIRS
SAN DIEGO	S105656458		BAY FRONT ST		CHMIRS
SAN DIEGO	1008998511	UNION OIL CO	121402 BAY CIR		EDR US Hist Auto Stat
SAN DIEGO	97412714		SOUTH BAY BOAT YARD SAN DIEGO HARBOR		ERNS
SAN DIEGO	S105886006		SOUTH BAY, NASSCO SHIP BUILDING COMPANY		CHMIRS
SAN DIEGO	S114606320	CONTINENTAL MARITIME OF SD	1995 BAYFRONT ST		RGA LUST
SAN DIEGO	2008915812		1995 BAYFRONT ST		ERNS
SAN DIEGO	S114606317	CONTINENTAL MARITIME OF S D	1995 BAYFRONT ST		RGA LUST
SAN DIEGO	S114606322	CONTINENTAL MARITIME	1995 BAYFRONT ST		RGA LUST
SAN DIEGO	2008899635		1995 BAYFRONT ST		ERNS
SAN DIEGO	2008902342		1995 BAYFRONT ST		ERNS
SAN DIEGO	2013052662		1995 BAYFRONT ST		ERNS
SAN DIEGO	2008899874		1995 BAYFRONT ST		ERNS
SAN DIEGO	2008898039		1995 BAYFRONT ST		ERNS
SAN DIEGO	2012021895		BAYSIDE PIER 160		ERNS
SAN DIEGO	S105663887		3575 BEACH ST.		CHMIRS
SAN DIEGO	S105672650	MARGISON J B	W BEACH ST AT UNION ST		CHMIRS
SAN DIEGO	1008998128		2970 BEACH AVE		EDR US Hist Auto Stat
SAN DIEGO	1008996367	CONDON HARRY W SHELL SERVICE	2375 BEACON DR		EDR US Hist Auto Stat
SAN DIEGO	S114681920	SAN PASQUAL HIGH SCHOOL	3300 S BEAR VALLEY PY		RGA LUST
SAN DIEGO	S109045386	UNKNOWN SOURCE (HERCULES OIL)?	BEARTSLEY ST. AT NATIONAL		CHMIRS
SAN DIEGO	S114710099		BEECH & KETTNER AVE		RGA LUST
SAN DIEGO	2011996211		BEECH STREET		ERNS
SAN DIEGO	S111757437		BEHIND A HOUSE IN THE ALLEY AT 2954 FRANKLIN AVE.		CHMIRS
SAN DIEGO	S109046092		BEHIND BUILDING 306, NAVAL AMPHIBIOUS BASE CORONADO		CHMIRS
SAN DIEGO	S105651477		BEHIND 25669 HIDDEN VALLEY ROAD - IN THE CANYON		CHMIRS
SAN DIEGO	S105651206		BEHIND 2874 KORINK AVE, IN THE CAYNON.		CHMIRS
SAN DIEGO	2012000280		2800 BELLE STREET		ERNS
SAN DIEGO	S109037379		2205 E. BELT ST. PIERS 1 & 2		CHMIRS
SAN DIEGO	S111759388		2205 BELT STREET, SAN DIEGO HARBOR AT THE FOOT OF SAMPSON ST		CHMIRS
SAN DIEGO	S114639398	KELCO	2145 BELT STREET, EAST		RGA LUST
SAN DIEGO	S114639397	KELCO	2145 BELT ST E		RGA LUST



City	EDR ID	Site Name	Site Address	Zip	Database(s)
SAN DIEGO	S11211971	CHEVERON BULK FUEL TERMINAL	BELT ST. - SICARD ST		ENF
SAN DIEGO	2008897837		9710 BENAVENTE WAY		ERNS
SAN DIEGO	S112841158	SAN DIEGO UNIFIED SCHOOL DISTRICT	BENCHLEY/WEINBERGER ELEM	92119	HAZNET
SAN DIEGO	S114673646	R.D. WALTER TRUCKING, INC.	173 S BENT AV		RGA LUST
SAN DIEGO	S114644566	LLOYD PEST CONTROL	223 S BENT AV		RGA LUST
SAN DIEGO	1016187266	BAE SYSTEMS	16550 W BERNADO DR CORE 1-4	92127	FINDS
SAN DIEGO	S112836023	BAE SYSTEMS NATIONAL SECURITY SOLUTIONS	16550 W BERNADO DR CORE 1-4		HAZNET
SAN DIEGO	S114582561	BERNARDO HEIGHTS COUNTRY CLUB	16066 BERNARDO HEIGHTS P		RGA LUST
SAN DIEGO	S114661641	NORTHERN TELECOM ELECTRONICS	16350 BERNARDO DRIVE, WEST		RGA LUST
SAN DIEGO	S114673634	R.B.CAR CENTER	16757 BERNARDO CENTER D		RGA LUST
SAN DIEGO	S114661640	NORTHERN TELECOM ELECTRONICS	16350 BERNARDO DR, WEST		FINDS
SAN DIEGO	1016265291	SDCTY WUD POMERADO SP	BERNARDO HGTS AND PKWY AVENIDA		RGA LUST
SAN DIEGO	S114598746	CHEVRON SERVICE STATION 9-0120	16909 BERNARDO DR W		RGA LUST
SAN DIEGO	S114603290	CITY OF SAN DIEGO-FS 33	16966 BERNARDO CENTER D		RGA LUST
SAN DIEGO	S114632230	HEWLETT-PACKARD	16399 BERNARDO DRIVE, WEST		RGA LUST
SAN DIEGO	S114686982	SHELL OIL PRODUCTS COMPANY	16998 BERNARDO DR W		RGA LUST
SAN DIEGO	1016435780	RANCHO BERNARDO SURGERY CEN	17190 W BERNARDO CENTER DR		FINDS
SAN DIEGO	S114709488	UNISYS	16701 BERNARDO DR W		RGA LUST
SAN DIEGO	S114582563	BERNARDO HGTS COUNTRY CLUB	16066 BERNARDO HEIGHTS		RGA LUST
SAN DIEGO	S114620508	FIRESTONE	16646 BERNARDO CENTER D		RGA LUST
SAN DIEGO	S114661639	NORTHERN TELECOM ELECTRONICS	16350 BERNARDO DR W		RGA LUST
SAN DIEGO	S114712144	UNOCAL #6044	17011 BERNARDO DR W		RGA LUST
SAN DIEGO	S114598747	CHEVRON SERVICE STATION 9-0120	16909 BERNARDO DRIVE, WEST		RGA LUST
SAN DIEGO	S114709489	UNISYS	16701 BERNARDO DRIVE, WEST		RGA LUST
SAN DIEGO	S114708279	U.S. POST OFFICE	16960 BERNARDO CENTER D		RGA LUST
SAN DIEGO	S114615810	EXPRESS TIRE	16556 BERNARDO CENTER D		RGA LUST
SAN DIEGO	S114632229	HEWLETT-PACKARD	16399 BERNARDO CENTER D		RGA LUST
SAN DIEGO	S114632193	HEWLETT PACKARD	16399 BERNARDO DR W		RGA LUST
SAN DIEGO	S106400792		BERTH 2, PIER 10		CHMIRS
SAN DIEGO	S105671646		BERTH 10-5, 10TH AVENUE TERMINAL		CHMIRS
SAN DIEGO	S105644037		BERTH 4 NASCO SHIPYARD		CHMIRS
SAN DIEGO	S107451222		BERTH 2 PIER 2/ NAVAL STATION		CHMIRS
SAN DIEGO	2001567358		BERTH 4		ERNS
SAN DIEGO	2003655496		BERTH 4		ERNS
SAN DIEGO	2000525649		BERTH 24-10	0	ERNS
SAN DIEGO	2010933513		BERTH 10-2, SAN DIEGO BAY		ERNS
SAN DIEGO	2013043527		BERTH 10.3 AT THE 10TH AVENUE TERMINAL SAN DIEGO BAY		ERNS
SAN DIEGO	S105652199		BERTH #6, HARBOR & 28TH ST		CHMIRS
SAN DIEGO	S105643951		BERTH M NAVAL AIRSTATION NORTH ISLAND		CHMIRS
SAN DIEGO	2000537917		BERTH 5	0	ERNS
SAN DIEGO	98456018		BERTH 74 SAN PEDRO MARINE		ERNS
SAN DIEGO	S107451210		BERTH 104		CHMIRS
SAN DIEGO	S106389176		BERTH # 2, NATIONAL FACILITY 28TH STREET AT HARBOUR BLVD		CHMIRS
SAN DIEGO	94355425		BERTH 11 AND 12 NASSCO		ERNS
SAN DIEGO	1016187287	USN USNS DE STEIGUER	BERTH 5 10TH AVE TERMINAL		FINDS
SAN DIEGO	2001576913		BERTH 6		ERNS
SAN DIEGO	8851251		BERTH 1 10 AV TERMINAL / USNS DESTIEGUER		ERNS

City	EDR ID	Site Name	Site Address	Zip	Database(s)
SAN DIEGO	S114001916		BERTH 10-3		CHMIRS
SAN DIEGO	S114000716		BERTH G-29, AT 1450 HARBOR ISLAND DR.		CHMIRS
SAN DIEGO	S106391690		BERTH 2, PIER 5, BLUE CRAB MARINA, COMMERCIAL BASIN, SAN DIE		CHMIRS
SAN DIEGO	S105642475		BERTH 2, ABOARD SHIP"USS ARTIC"		CHMIRS
SAN DIEGO	S105664492		BERTH 2, PIER 4, 32ND ST NAVAL STATION		CHMIRS
SAN DIEGO	8717144		BERTHED @ SHELTER ISLE.		ERNS
SAN DIEGO	8853634		3554 BETA STREET		ERNS
SAN DIEGO	S107451256		BETWEEN PIER 13 AND 14, NAVAL BASE SAN DIEGO		CHMIRS
SAN DIEGO	S105663501		BETWEEN PIER M AND PIER N		CHMIRS
SAN DIEGO	S106393658		BETWEEN MOLE PIER AND PIER 6, SAN DIEGO NAVAL STATION		CHMIRS
SAN DIEGO	S105668413		BETWEEN PIER 10 AND PIER 12		CHMIRS
SAN DIEGO	S105670341		BETWEEN PIER #4 AND PIER #3		CHMIRS
SAN DIEGO	2002632486		BETWEEN PIER 7 AND 8	0	ERNS
SAN DIEGO	94364618		BETWEEN PIERS 6 AND 7		ERNS
SAN DIEGO	1016277143	38TH AVENUE RADIATION SITE	BETWEEN 3090 AND 3108 38TH AVENUE		FINDS
SAN DIEGO	S106394942		BETWEEN MIKE AND SIERRA PIERS, NAVAL BASE, POINT LOMA		CHMIRS
SAN DIEGO	S110981877		BETWEEN RIO SAN DIEGO DRIVE AND CAMINO DELAIREINA ON CAMINO		CHMIRS
SAN DIEGO	S105677391		BETWEEN M & S PIERS		CHMIRS
SAN DIEGO	S105882228		BETWEEN PIER 7 AND 8		CHMIRS
SAN DIEGO	S107451257		BETWEEN PIERS 12 AND 13, NAVAL STATION SAN DIEGO		CHMIRS
SAN DIEGO	S106393267		BETWEEN PIERS 6 AND 5, 6 AND 7, SAN DIEGO NAVAL BASE		CHMIRS
SAN DIEGO	S105661925		BETWEEN PIERS 1 & 2, (QWNP2)		CHMIRS
SAN DIEGO	S109041366		BETWEEN SCOTT AND HARBOR DR. - AMERICA'S CUP HARBOR		CHMIRS
SAN DIEGO	S105883708		BETWEEN PIER 6 & 7, SAN DIEGO NAVAL BASE		CHMIRS
SAN DIEGO	2013047848		BETWEEN SLIP 175 & 176 1500 QUIVERA WAY		ERNS
SAN DIEGO	90170126		BETWEEN PIER 6 & 7		ERNS
SAN DIEGO	S107451258		BETWEEN PIERS 5&6 BERTHING 5 NAVAL STATION		CHMIRS
SAN DIEGO	S105641723		BETWEEN PEIRS 3 & 4 AT THE NAVAL STATION		CHMIRS
SAN DIEGO	S108401736		BETWEEN PIER 6 AND PIER 5		CHMIRS
SAN DIEGO	2006784397		BETWEEN SCOTT AND HARBOR DRIVE		ERNS
SAN DIEGO	2000530210		BETWEEN PIERS 11 AND 12	0	ERNS
SAN DIEGO	S111755141		BETWEEN PIER 5 AND PIER 6 AT NAVAL BASE		CHMIRS
SAN DIEGO	S105661062		BETWEEN TANKS 60 & 61 - POINT LOMA FUEL FARM		CHMIRS
SAN DIEGO	S105671102		BETWEEN PIER 8 & 9 IN SAN DIEGO BAY		CHMIRS
SAN DIEGO	S106394383		BETWEEN PIER #7 AND #8, 32ND ST. NAVAL STATION 8 NORTH.		CHMIRS
SAN DIEGO	S108401076		BETWEEN PIERS 10 AND 11 AT THE NAVAL STATION 32ND ST.		CHMIRS
SAN DIEGO	2000545680		BETWEEN PIERS 7 & 8	0	ERNS
SAN DIEGO	S106391369		BETWEEN BUOYS 5 AND 6 OUT BOUND FROM SAN DIEGO BY POINT LOMA		CHMIRS
SAN DIEGO	S105886279		BETWEEN PIER 7/ 8		CHMIRS
SAN DIEGO	S105662839		BETWEEN PIERS 8 & 9, SD NAVAL STA		CHMIRS
SAN DIEGO	S106398737		BETWEEN NAVAL STATION 5&6		CHMIRS
SAN DIEGO	S105648454		BETWEEN PIER 180 AND BAIT BARGES		CHMIRS
SAN DIEGO	S105887212		BETWEEN PIERS 7 AND 8, NAVSTA		CHMIRS
SAN DIEGO	S110978444		BETWEEN BUOYS NUMBER 18 AND 20		CHMIRS

City	EDR ID	Site Name	Site Address	Zip	Database(s)
SAN DIEGO	S105645106		IN BETWEEN PIER 7 AND 8 NAVAL STATION		CHMIRS
SAN DIEGO	S105673005		BETWEEN PIER #5 AND #6		CHMIRS
SAN DIEGO	200541746		BETWEEN PIER 2 AND 3	0	ERNS
SAN DIEGO	2001585005		IN BETWEEN		ERNS
SAN DIEGO	2002597231		BETWEEN PIER 6 AND 7	0	ERNS
SAN DIEGO	S108402938		BETWEEN PIER 5 AND 6		CHMIRS
SAN DIEGO	S105883437		BETWEEN NAVAL PIERS #3 AND 4		CHMIRS
SAN DIEGO	S109046014		BETWEEN ARCO AND CHEVRON TERMINAL		CHMIRS
SAN DIEGO	93317294		BETWEEN PIERS 13 & 14 NAVSTA SAN DIEGO		ERNS
SAN DIEGO	S105649327		BETWEEN AFW BASE AND SHELTER ISLAND MARINA.		CHMIRS
SAN DIEGO	S105665253		BETWEEN BROADWAY AND B STREET PIERS.		CHMIRS
SAN DIEGO	S109042546		BETWEEN PIER 6 AND 7		CHMIRS
SAN DIEGO	S105668765		BETWEEN NAVY PIERS 2 AND 3		CHMIRS
SAN DIEGO	93352591		BETWEEN PIER 1 AND 8		ERNS
SAN DIEGO	94383996		BETWEEN PIER 8 & MOLE PIER NS SAN DEIGO		ERNS
SAN DIEGO	S105665388		BETWEEN PIERS 13 & 14		CHMIRS
SAN DIEGO	S105671488		BETWEEN PIER 10 AND 11, NAVAL STATION SAN DIEGO		CHMIRS
SAN DIEGO	S105660634		BETWEEN PIER 6 AND PIER 7		CHMIRS
SAN DIEGO	S105665481		BETWEEN PIER 11 & 12		CHMIRS
SAN DIEGO	S105668175		BETWEEN PIER 1 AND PIER 2		CHMIRS
SAN DIEGO	90178793		BETWEEN E DOCK & J DOCK		ERNS
SAN DIEGO	S114680798	SAN DIEGO & IMPERIAL VALLEY	2711 E BEYER BL		RGALUST
SAN DIEGO	S114714996	US BORDER PATROL	3752 BEYER BL		RGALUST
SAN DIEGO	S114714985	US BORDER PATROL HEADQUARTE	3752 BEYER BL		RGALUST
SAN DIEGO	S114714997	US BORDER PATROL	3752 BEYER BLVD		RGALUST
SAN DIEGO	S114714984	US BORDER PATROL GAR. & MAINT	3752 BEYER BL		RGALUST
SAN DIEGO	S105674886		BEYER BLVD. AT CORANADO		CHMIRS
SAN DIEGO	S114680797	SAN DIEGO & IMPERIAL VALLEY RR	2711 E BEYER BL		RGALUST
SAN DIEGO	1008990243	NUNEZ GARAGE	1460 BEYER BLVD		EDR US Hist Auto Stat
SAN DIEGO	S114731144	OTAY LIMITED VOLUME TRANSFER OPERATION	3310 BEYER BLVD.		RGALF
SAN DIEGO	S114714986	US BORDER PATROL HEADQUARTERS	3752 BEYER BL		RGALUST
SAN DIEGO	1008990267	J P S GARAGE	160 W BEYER BLVD		EDR US Hist Auto Stat
SAN DIEGO	S114615707	EXPRESS GAS #14	130 BEYER WY		RGALUST
SAN DIEGO	1008997407	DU	80 SE BILL CHEVRON SERVICE 6992 EL CAJON BLVD		RGALUST
SAN DIEGO	1008998977	HOB	8 S BILL TEXACO SERVICE 5909 UNIVERSITY AV		EDR US Hist Auto Stat
SAN DIEGO	S114607299	COUNTY OF SAN DIEGO-DPW	BILLY MITCHELL DR		EDR US Hist Auto Stat
SAN DIEGO	S106399327		8795 BIOLOGICAL GRADE		RGALUST
SAN DIEGO	S114702706	THRIFTY #160	633 BIRMINGHAM DR		CHMIRS
SAN DIEGO	S114703542	THRIFTY OIL	633 BIRMINGHAM DR		RGALUST
SAN DIEGO	S114583436	BIRMINGHAM MOBIL	820 BIRMINGHAM DR		RGALUST
SAN DIEGO	S114597569	CHEVRON #9-8793	805 BIRMINGHAM DR		RGALUST
SAN DIEGO	S112866580	RITZ CAMERA #1067	13173-1 BLACK MARKET MTN RD	92129	HAZNET
SAN DIEGO	S106399940		BLACK MOUNTAIN RD.		CHMIRS
SAN DIEGO	S106800951	BLACK MTN RD TUNNEL REPAIR	BLACK MOUNTAIN RD	0	WDS
SAN DIEGO	S105643168		100 BLACK OF VAN NUYS STREET PACIFIC BEACH AREA		CHMIRS
SAN DIEGO	S114580251	BARGAR WATER TREATMENT PLAN	505 BLACK CANYON PL		RGALUST
SAN DIEGO	S114727697	EVERGREEN NURSERY	7150 BLACK MOUNTAIN ROAD		RGALF

City	EDR ID	Site Name	Site Address	Zip	Database(s)
SAN DIEGO	S114630136	HADLEY PROPERTIES, 14.7 ACR	BLACK RAIL RD		RGA LUST
SAN DIEGO	S114694944	SPRINGTIME GROWERS, INC.	6858 BLACK MOUNTAIN ROAD		RGA LUST
SAN DIEGO	S114583622	BLACK MOUNTAIN RANCH PROPERTY	BLACK MOUNTAIN RD		RGA LUST
SAN DIEGO	S114592776	CARNATION FIELDS DEVELOPMEN	BLACK RAIL RD		RGA LUST
SAN DIEGO	1016435764	SDCTY-P&R DEPT,NED BAUMER MIRAMAR COLLEGE POOL	10440 BLACK MOUNTAIN RD		FINDS
SAN DIEGO	S114615529	EVERGREEN NURSERY	7150 BLACK MOUNTAIN ROAD		RGA LUST
SAN DIEGO	S114615528	EVERGREEN NURSERY	7150 BLACK MOUNTAIN RD		RGA LUST
SAN DIEGO	S114694943	SPRINGTIME GROWERS, INC.	6858 BLACK MOUNTAIN RD		RGA LUST
SAN DIEGO	S112871923	4S KELWOOD GENERAL PARTERSHIP	16915 BLACK MOUNTAIN RD	92127	HAZNET
SAN DIEGO	S106393686		7090 BLACK MTN RD. ( RP RESIDES AT 7110 BLACK MTN RD)		CHMIRS
SAN DIEGO	S114583621	BLACK MOUNTAIN RANCH PROPER	BLACK MOUNTAIN RD		RGA LUST
SAN DIEGO	S113108739	KEN'S AUTO CENTER	9555 BLACK MOUNTAIN RD STE F&G	92126	HAZNET
SAN DIEGO	S114694945	SPRINGTIME GROWERS	6302 BLACK MOUNTAIN RD		RGA LUST
SAN DIEGO	2000548408		7090 BLACK MT RD	0	ERNS
SAN DIEGO	S114659092	NAVAL AIR REWORK FACILITY	BLD 66-384NAS NORTH ISLAND		RGA LUST
SAN DIEGO	S114659091	NAVAL AIR REWORK FACILITY	BLD 66-384 NORTH ISLAND		RGA LUST
SAN DIEGO	S108407122	MCAS MIRAMAR UST BASE PERMIT	BLDG M-2	92145	SAN DIEGO CO. SAM
SAN DIEGO	S108407118	MCAS MIRAMAR UST BASE PERMIT	BLDG 500	92145	SAN DIEGO CO. SAM
SAN DIEGO	S109348924	MCAS MIRAMAR UST BASE PERMIT	BLDG 3200	92145	SAN DIEGO CO. SAM
SAN DIEGO	S114577596	AREA 53 BLDG 420, 21, 33-36	BLDG 534 MCB		RGA LUST
SAN DIEGO	S114577420	AREA 26 NAVAL HOSPITAL	BLDG 26 MCB		RGA LUST
SAN DIEGO	S114577408	AREA 26 - HOSPITAL	BLDG H04 MCB		RGA LUST
SAN DIEGO	S114577218	AREA 17	BLDG 179 MCB		RGA LUST
SAN DIEGO	S114577205	AREA 16	BLDG 167 MCB		RGA LUST
SAN DIEGO	S114577138	AREA 14	BLDG 149 MCB		RGA LUST
SAN DIEGO	S114577093	AREA 14 FUEL ST BLDG 14184-	BLDG 141 MCB		RGA LUST
SAN DIEGO	S114576987	AREA 12	BLDG 125 MCB		RGA LUST
SAN DIEGO	S114584817	BLDG. 140, NAVAL SUB BASE	BLDG 140 NAVAL SUBMARINE BASE		RGA LUST
SAN DIEGO	S114584551	BLDG 547	BLDG 547 NOSC		RGA LUST
SAN DIEGO	S114613148	EAST OF BLDG #2	E BLDG #2 FLEASWTRACENPAC		RGA LUST
SAN DIEGO	S114619386	FASW TRAINING CTR BLDG 30	BLDG 1 HARBOR DR		RGA LUST
SAN DIEGO	S114619384	FASW TRAINING CTR BLDG 28	BLDG 1 HARBOR DR		RGA LUST
SAN DIEGO	S114619381	FASW TRAINING CTR BLDG 22	BLDG 1 HARBOR DR		RGA LUST
SAN DIEGO	S114615661	EXCHANGE SERVICE STATION	BLDG 514 USMC RECRUIT DEPOT		RGA LUST
SAN DIEGO	S105631213		BLDG 3162 NAVAL STATION , 32ND ST.		CHMIRS
SAN DIEGO	S114651703	MIRAMAR BLDG 426	BLDG 426 MIRAMAR NAS		RGA LUST
SAN DIEGO	S114662153	NTC BLDG 365	BLDG 361		RGA LUST
SAN DIEGO	S114650037	MCRD BLDG COGENERATION PLAN	BLDG 224		RGA LUST
SAN DIEGO	S114670614	POINT LOMA CREDIT UNION	BLDG #174 NAVAL SUBMARINE BASE		RGA LUST
SAN DIEGO	S114659639	NAVAL TRAINING CENTER	BLDG 344 NAVAL TRAINING CENTE		RGA LUST
SAN DIEGO	S114659638	NAVAL TRAINING CENTER	BLDG 344 NAVAL TRAINING CENTER		RGA LUST
SAN DIEGO	S114659617	NAVAL SUB BASE-OILY WASTE P	BLDG SUBBASE BASE		RGA LUST
SAN DIEGO	S114659613	NAVAL SUB BASE-CREDIT UNION	BLDG SUBBASE BASE PE		RGA LUST
SAN DIEGO	S114659590	NAVAL STATION TANK 259 & 26	BLDG		RGA LUST
SAN DIEGO	S114659558	NAVAL STATION NEX GAS 28TH	BLDG		RGA LUST
SAN DIEGO	S114659555	NAVAL STATION NEW COMMISSAR	BLDG		RGA LUST

City	EDR ID	Site Name	Site Address	Zip	Database(s)
SAN DIEGO	S114659541	NAVAL STATION BLDG 332	BLDG		RGA LUST
SAN DIEGO	S114659530	NAVAL STATION BLDG 3162	BLDG		RGA LUST
SAN DIEGO	S114659527	NAVAL STATION BLDG 279	BLDG		RGA LUST
SAN DIEGO	S114659516	NAVAL STATION BLDG 261	BLDG		RGA LUST
SAN DIEGO	S114659506	NAVAL STATION BLDG 173	BLDG		RGA LUST
SAN DIEGO	S114659274	NAVAL AVIATION DEPOT	BLDG PS 46		RGA LUST
SAN DIEGO	S114659268	NAVAL AVIATION DEPOT	BLDG 391 NORTH ISLAND		RGA LUST
SAN DIEGO	S114659254	NAVAL AVIATION DEPOT	BLDG 194 NAS NORTH ISLAND		RGA LUST
SAN DIEGO	S114659249	NAVAL AVIATION DEPOT TANK 477	BLDG PS 46		RGA LUST
SAN DIEGO	S114659248	NAVAL AVIATION DEPOT TANK 475	BLDG PS 46		RGA LUST
SAN DIEGO	S114659241	NAVAL AVIATION DEPOT BLDG 466	BLDG PS 46		RGA LUST
SAN DIEGO	S114659237	NAVAL AVIATION DEPOT BLDG 379	BLDG PS 46		RGA LUST
SAN DIEGO	S114659231	NAVAL AVIATION DEPOT (NADEP)	BLDG 796		RGA LUST
SAN DIEGO	S114658573	NAS NORTH ISLAND (UST 946 &	BLDG 588 NAVAL AIR STATION		RGA LUST
SAN DIEGO	S114657930	NAB CORONADO BLDG 25	BLDG 634		RGA LUST
SAN DIEGO	S114715165	US NAVY	BLDG 123 32ND STREET NAVAL STATION		RGA LUST
SAN DIEGO	S105677858	MCAS MIRAMAR CST (90-DAY SITE)	BLDG 26, US NAVAL HOSPITAL, FARENHOLT		CHMIRS
SAN DIEGO	1016426223		BLDG 6687		FINDS
SAN DIEGO	91217770		BLDG 4, KERNEY MESA PLANT	92123	ERNS
SAN DIEGO	1016426241	MCAS MIRAMAR HMH-361	BLDG 9470		FINDS
SAN DIEGO	1016425431	APPLIED ENERGY LLC AT MCRD	BLDG 566 NEVILLE RD		FINDS
SAN DIEGO	2013061730		BLDG 566 MARINE CORP RECRUIT DEPOT NEVILLE RD		ERNS
SAN DIEGO	1016425445	MCAS MIRAMAR HAZMIN CENTER	BLDG 8672		FINDS
SAN DIEGO	1016426248	MCAS MIRAMAR MALS-16 AVI	BLDG 7137		FINDS
SAN DIEGO	96493514		BLDG 802 NAS NORTH ISLAND		ERNS
SAN DIEGO	1016425407	NAVAL STATION, BRANCH DENTAL CLINIC	0 BLDG 3230		FINDS
SAN DIEGO	S108407119	MCAS MIRAMAR UST BASE PERMIT	BLDG 671	92145	SAN DIEGO CO. SAM
SAN DIEGO	S114698587	TANK 1056	BLDG 426 NAS NORTH ISLAND		RGA LUST
SAN DIEGO	S114577754	AREA H-94	BLDG H-9 MCB		RGA LUST
SAN DIEGO	S114577634	AREA 53	BLDG 534 MCB		RGA LUST
SAN DIEGO	S114577614	AREA 53 UEPH BLDG 524-27 &	BLDG 535 MCB		RGA LUST
SAN DIEGO	S114577599	AREA 53 BLDG 53302 - 1&2	BLDG 533 MCB BLDG 53302 TA		RGA LUST
SAN DIEGO	S114577570	AREA 51	BLDG 510 MCB		RGA LUST
SAN DIEGO	S114577566	AREA 51 BCH CLUB OFF BASILO	BLDG 518 MCB		RGA LUST
SAN DIEGO	S114577493	AREA 43 (BLDG 43574-3)	BLDG 435 MCB		RGA LUST
SAN DIEGO	S114577459	AREA 33	BLDG 334 MCB		RGA LUST
SAN DIEGO	S114577426	AREA 26	BLDG 265 MCB		RGA LUST
SAN DIEGO	S114577388	AREA 24	BLDG 249 MCB		RGA LUST
SAN DIEGO	S114577384	AREA 24	BLDG 248 MCB		RGA LUST
SAN DIEGO	S114577348	AREA 22	BLDG 229 MCB		RGA LUST
SAN DIEGO	S114577318	AREA 22 MCX GAS STATION	BLDG 221 MCB		RGA LUST
SAN DIEGO	S114577313	AREA 22 (TANK 22151-1)	BLDG 221 MCB		RGA LUST
SAN DIEGO	S114577225	AREA 21 BLDG 471 & 473	BLDG 214 MCB		RGA LUST
SAN DIEGO	S114577184	AREA 16	BLDG 161 MCB		RGA LUST
SAN DIEGO	S114577154	AREA 15	BLDG 153 MCB		RGA LUST
SAN DIEGO	S114577143	AREA 15 11TH ST	BLDG 153 MCB		RGA LUST
SAN DIEGO	S114577064	AREA 13	BLDG 134 MCB		RGA LUST

City	EDR ID	Site Name	Site Address	Zip	Database(s)
SAN DIEGO	S114577058	AREA 13	BLDG 132 MCB		RGA LUST
SAN DIEGO	S114577001	AREA 13 BLDG 163 & 176 *	BLDG 131 MCB		RGA LUST
SAN DIEGO	S114576963	AREA 11	BLDG 112 MCB		RGA LUST
SAN DIEGO	S114576961	AREA 11	BLDG 110 MCB		RGA LUST
SAN DIEGO	S114662156	NTC EXCHANGE GAS STATION	BLDG 201		RGA LUST
SAN DIEGO	S114661973	NOSC	BLDG 547 NOSC		RGA LUST
SAN DIEGO	S114716968	USN-SUBBASE/SAM PERMIT	140 BLDG SAM REMEDIATION		RGA LUST
SAN DIEGO	S114650032	MCRD BLDG 514 GAS STATION	BLDG 224		RGA LUST
SAN DIEGO	S114659722	NAVY EXCHANGE SERVICE CENTER	BLDG 484 NORTH ISLAND		RGA LUST
SAN DIEGO	S114659652	NAVAL WEAPONS STATION	BLDG 225 NWS		RGA LUST
SAN DIEGO	S114659636	NAVAL TRAINING CENTER	BLDG 227 NAVAL TRAINING CENTE		RGA LUST
SAN DIEGO	S114659612	NAVAL SUB BASE-BLDG 546	BLDG SUBBASE BASE		RGA LUST
SAN DIEGO	S114659611	NAVAL SUB BASE-BLDG 546	BLDG SUBBASE BASE PE		RGA LUST
SAN DIEGO	S114659533	NAVAL STATION BLDG 322/65	BLDG		RGA LUST
SAN DIEGO	S114659526	NAVAL STATION BLDG 273	BLDG		RGA LUST
SAN DIEGO	S114659524	NAVAL STATION BLDG 271	BLDG		RGA LUST
SAN DIEGO	S114659517	NAVAL STATION BLDG 262	BLDG		RGA LUST
SAN DIEGO	S114659503	NAVAL STATION BLDG 154	BLDG		RGA LUST
SAN DIEGO	S114715169	US NAVY	BLDG 484 NAS NORTH ISLAND		RGA LUST
SAN DIEGO	S114659267	NAVAL AVIATION DEPOT	BLDG 391 NAVAL AIR STATION		RGA LUST
SAN DIEGO	S114659247	NAVAL AVIATION DEPOT TANK 1	BLDG PS 46		RGA LUST
SAN DIEGO	S114659246	NAVAL AVIATION DEPOT TANK 1051	BLDG PS 46		RGA LUST
SAN DIEGO	S114659118	NAVAL AIR STATION	BLDG 1290 NORTH ISLAND		RGA LUST
SAN DIEGO	S114647854	MARINE CORPS RECRUIT DEPO	BLDG 9 MARINE CORPS RECRUIT DEPO		RGA LUST
SAN DIEGO	S114658738	NASNI, NADEP, BLD 381, UST 997	BLDG 381 NAVAL AIR STATION		RGA LUST
SAN DIEGO	S114658667	NAS NORTH ISLAND	BLDG 484 NAVAL AIR STATION		RGA LUST
SAN DIEGO	S114658660	NAS NORTH ISLAND	BLDG 1290 NAVAL AIR STATION		RGA LUST
SAN DIEGO	S114658626	NAS NORTH ISLAND	BLDG 796		RGA LUST
SAN DIEGO	S114658561	NAS MIRAMAR	BLDG 490		RGA LUST
SAN DIEGO	S114615660	EXCHANGE SERVICE STATION	BLDG 514 USMC RECRUIT DEPO		RGA LUST
SAN DIEGO	S114613145	EAST OF BLDG #2	E BLDG #2 F.A.W.T.C., PAC.		RGA LUST
SAN DIEGO	S106070011	MCRD	BLDG 13 /		San Diego Co. HMMD
SAN DIEGO	1016425405	NAVAL AMPHIBIOUS BASE,BRNCH DENTL CLINIC	0 BLDG 600		FINDS
SAN DIEGO	1016426235	MCAS MIRAMAR G-3 DYN CORP	0 BLDG 9500		FINDS
SAN DIEGO	1016426244	MCAS MIRAMAR VMM-166	0 BLDG 9670		FINDS
SAN DIEGO	1016425436	MCAS MIRAMAR MALS 16 GSE	BLDG 8119		FINDS
SAN DIEGO	2000548439		BLDG 566	0	ERNS
SAN DIEGO	1016425432	MCRD BRANCH DENTAL CLINIC	0 BLDG 595		FINDS
SAN DIEGO	1016425403	USN-NTC / BR MED CLINIC	0 BLDG 624		FINDS
SAN DIEGO	S108407120	MCAS MIRAMAR UST BASE PERMIT	BLDG K-266		92145 SAN DIEGO CO. SAM
SAN DIEGO	S109277049	MCAS MIRAMAR UST BASE PERMIT	BLDG 139	92145	SAN DIEGO CO. SAM
SAN DIEGO	S114577382	AREA 24	BLDG 245 MCB		RGA LUST
SAN DIEGO	S114577357	AREA 23 AIRFIELD LIGHTING V	BLDG 238 MCB		RGA LUST
SAN DIEGO	S114577266	AREA 21	BLDG 215 MCB		RGA LUST
SAN DIEGO	S114577196	AREA 16	BLDG 164 MCB		RGA LUST
SAN DIEGO	S114577172	AREA 16 TANK U16114E #1	BLDG 161 MCB		RGA LUST
SAN DIEGO	S114577165	AREA 16 BATTALION HEADQUART	BLDG 165 MCB		RGA LUST

City	EDR ID	Site Name	Site Address	Zip	Database(s)
SAN DIEGO	S114577160	AREA 15	BLDG 157 MCB		RGA LUST
SAN DIEGO	S114577145	AREA 15 BLDG 34,44,81,82,98	BLDG 153 MCB (SERRA MESA)		RGA LUST
SAN DIEGO	S114576990	AREA 12	BLDG 127 MCB		RGA LUST
SAN DIEGO	S114577583	AREA 52 BLDG 520400-HOSP.	BLDG H-1 MCB		RGA LUST
SAN DIEGO	S114577510	AREA 43 TANK U43302E	BLDG 433 MCB		RGA LUST
SAN DIEGO	S114657898	NAB CORONADO #299	BLDG 634		RGA LUST
SAN DIEGO	S114657896	NAB CORONADO #165	BLDG 634		RGA LUST
SAN DIEGO	S114620911	FLEASWTRACENPAC	BLDG 10 FLEASWTRSCENPAC		RGA LUST
SAN DIEGO	S114619387	FASWPAC - BUILDING 7	BLDG 7 FLEASWTRACENPAC - BLDG 7		RGA LUST
SAN DIEGO	S114619383	FASW TRAINING CTR BLDG 28	BLDG 1 HARBOR DR		RGA LUST
SAN DIEGO	S114619378	FASW TRAINING CTR #23	BLDG 1 HARBOR DR		RGA LUST
SAN DIEGO	S114584550	BLDG 546	BLDG 546 NVAL SUB BASE		RGA LUST
SAN DIEGO	S114698588	TANK 1056	BLDG 426 NORTH ISLAND		RGA LUST
SAN DIEGO	S114662294	NWS FALLBROOK MISSILES	BLDG 366		RGA LUST
SAN DIEGO	S114662155	NTC EXCHANGE GAS STATION	BLDG 201		RGA LUST
SAN DIEGO	S114662149	NTC BLDG 227	BLDG 361		RGA LUST
SAN DIEGO	S114661974	NOSC	BLDG 550 NOSC		RGA LUST
SAN DIEGO	S114661970	NOSC	BLDG 397 NOSC		RGA LUST
SAN DIEGO	S114661969	NOSC	BLDG 339 NOSC		RGA LUST
SAN DIEGO	S114661964	NOSC	BLDG 138 NOSC		RGA LUST
SAN DIEGO	S114650036	MCRD BLDG 9	BLDG 224		RGA LUST
SAN DIEGO	S114650035	MCRD BLDG 9	BLDG 224		RGA LUST
SAN DIEGO	S114649093	MC EXCHANGE SERVICE STATION	BLDG 514 MARINE CORPS RECRUIT		RGA LUST
SAN DIEGO	S114649091	MC EXCHANGE SERVICE STATION	BLDG 514 MARINE CORPS RECRUIT DEPO		RGA LUST
SAN DIEGO	S114659741	NAVY MAGNETIC/DEPERM/DEGAUS	BLDG 2		RGA LUST
SAN DIEGO	S114659616	NAVAL SUB BASE-DEPERMING PIER	BLDG SUBBASE BASE PE		RGA LUST
SAN DIEGO	S114659608	NAVAL SUB BASE BLDG 160	140 BLDG SAM REMEDIAT		RGA LUST
SAN DIEGO	S114659592	NAVAL STATION TANK 270	BLDG		RGA LUST
SAN DIEGO	S114659557	NAVAL STATION NEX GAS 28TH ST	BLDG		RGA LUST
SAN DIEGO	S114659553	NAVAL STATION NAVY LODGE	BLDG		RGA LUST
SAN DIEGO	S114659544	NAVAL STATION BLDG 3356	BLDG		RGA LUST
SAN DIEGO	S114659535	NAVAL STATION BLDG 3224	BLDG		RGA LUST
SAN DIEGO	S114659532	NAVAL STATION BLDG 318	BLDG		RGA LUST
SAN DIEGO	S114659531	NAVAL STATION BLDG 318	BLDG		RGA LUST
SAN DIEGO	S114659525	NAVAL STATION BLDG 273	BLDG		RGA LUST
SAN DIEGO	S114659519	NAVAL STATION BLDG 263	BLDG		RGA LUST
SAN DIEGO	S114659515	NAVAL STATION BLDG 261	BLDG		RGA LUST
SAN DIEGO	S114659513	NAVAL STATION BLDG 257	BLDG		RGA LUST
SAN DIEGO	S114659508	NAVAL STATION BLDG 209	BLDG		RGA LUST
SAN DIEGO	S114659504	NAVAL STATION BLDG 154	BLDG		RGA LUST
SAN DIEGO	S114659500	NAVAL STATION BLDG 132, PWC	BLDG		RGA LUST
SAN DIEGO	S114659499	NAVAL STATION BLDG 132	BLDG		RGA LUST
SAN DIEGO	S114659498	NAVAL STATION BLDG 130	BLDG		RGA LUST
SAN DIEGO	S114659485	NAVAL STA BLDG 65,T403 FISC	BLDG		RGA LUST
SAN DIEGO	S114659252	NAVAL AVIATION DEPOT TANK 9	BLDG PS 46		RGA LUST
SAN DIEGO	S114658671	NAS NORTH ISLAND	BLDG 66 NAVAL AIR STATION		RGA LUST
SAN DIEGO	91229856		BLDG 140 SYLVESTOR ROAD MIDDLE PIER		ERNS

City	EDR ID	Site Name	Site Address	Zip	Database(s)
SAN DIEGO	1016425406	NAVAL STATION, (SWRMC) BRANCH DENT ANNEX	0 BLDG 3116		FINDS
SAN DIEGO	1007739219	US NAVY PUBLIC WORKS CENTER	BLDG 788 NAS NORTH ISLAND		FINDS
SAN DIEGO	1016426250	MAG 16 FLIGHT LINE AID STATION	BLDG 9603		FINDS
SAN DIEGO	1016425442	MCAS MIRAMAR MCCS AVIATION MUSEUM	0 BLDG 2264		FINDS
SAN DIEGO	1016426247	MCAS MIRAMAR VMFA-232	0 BLDG 9215		FINDS
SAN DIEGO	1016426233	MCAS MIRAMAR VMFA-225	0 BLDG 9277		FINDS
SAN DIEGO	S108407121	MCAS MIRAMAR UST BASE PERMIT	BLDG K-276	92145	SAN DIEGO CO. SAM
SAN DIEGO	S114696738	SUB BASE/BASE PERMIT	BLDG SUBBASE BASE PE		RGA LUST
SAN DIEGO	S114662150	NTC BLDG 227	BLDG 361		RGA LUST
SAN DIEGO	S114661965	NOSC	BLDG 15 NOSC		RGA LUST
SAN DIEGO	S114672900	PWC GAS STATION	BLDG 361 NTC		RGA LUST
SAN DIEGO	S114582027	BEHIND BLDG 131	BLDG 131 MIRAMAR NAS		RGA LUST
SAN DIEGO	S114659609	NAVAL SUB BASE-BLDG 20 NEX GAS	BLDG SUBBASE BASE PE		RGA LUST
SAN DIEGO	S114659599	NAVAL STATION/SIMA BLDG 327	BLDG 136 TANK 327		RGA LUST
SAN DIEGO	S114659539	NAVAL STATION BLDG 3300	BLDG		RGA LUST
SAN DIEGO	S114659537	NAVAL STATION BLDG 3280	BLDG		RGA LUST
SAN DIEGO	S114659536	NAVAL STATION BLDG 3224	BLDG		RGA LUST
SAN DIEGO	S114659502	NAVAL STATION BLDG 132	BLDG		RGA LUST
SAN DIEGO	S114659494	NAVAL STATION BLDG 123	BLDG		RGA LUST
SAN DIEGO	S114659449	NAVAL MEDICAL CENTER SAN DIEGO	2200 BLDG 2200		RGA LUST
SAN DIEGO	S114659251	NAVAL AVIATION DEPOT TANK 997	BLDG PS 46		RGA LUST
SAN DIEGO	S114659239	NAVAL AVIATION DEPOT BLDG 3	BLDG PS 46		RGA LUST
SAN DIEGO	S114659238	NAVAL AVIATION DEPOT BLDG 391	BLDG PS 46		RGA LUST
SAN DIEGO	S114659234	NAVAL AVIATION DEPOT (TANK	BLDG 391 NAVAL AIR STATION		RGA LUST
SAN DIEGO	S114691910	SITE 3 NEX SERVICE STATION	BLDG 344 MCRD (FORMERLY NTC)		RGA LUST
SAN DIEGO	S114659135	NAVAL AIR STATION	BLDG 618 NAS NORTH ISLAND		RGA LUST
SAN DIEGO	S114658679	NAS NORTH ISLAND	BLDG 94 NAVAL AIR STATION		RGA LUST
SAN DIEGO	S114658514	NAS MIRAMAR M273, D125-3	BLDG M273 NAS MIRAMAR		RGA LUST
SAN DIEGO	S114577750	AREA 64	BLDG 644 MCB		RGA LUST
SAN DIEGO	S114577713	AREA 62	BLDG 625 MCB		RGA LUST
SAN DIEGO	S114577698	AREA 62	BLDG 624 MCB		RGA LUST
SAN DIEGO	S114577662	AREA 61	BLDG 615 MCB		RGA LUST
SAN DIEGO	S114577546	AREA 43	BLDG 435 MCB		RGA LUST
SAN DIEGO	S114577539	AREA 43	BLDG 434 MCB		RGA LUST
SAN DIEGO	S114577530	AREA 43	BLDG 432 MCB		RGA LUST
SAN DIEGO	S114577499	AREA 43 MILITARY GAS STATIO	BLDG 432 MCB		RGA LUST
SAN DIEGO	S114577481	AREA 41	BLDG 413 MCB		RGA LUST
SAN DIEGO	S114577414	AREA 26 HOSP MAINTEN FACILI	BLDG H-1 MCB		RGA LUST
SAN DIEGO	S114577405	AREA 26 (TANK 2653-1)	BLDG 265 MCB		RGA LUST
SAN DIEGO	S114577287	AREA 21	BLDG 218 MCB		RGA LUST
SAN DIEGO	S114577162	AREA 15	BLDG 159 MCB		RGA LUST
SAN DIEGO	S114577134	AREA 14	BLDG 144 MCB		RGA LUST
SAN DIEGO	S114577108	AREA 14	BLDG 140 MCB		RGA LUST
SAN DIEGO	S114577037	AREA 13	BLDG 131 MCB		RGA LUST
SAN DIEGO	S114577034	AREA 13	BLDG 13 MCB		RGA LUST
SAN DIEGO	S114577014	AREA 13 TACTICAL VEH MAINT	BLDG 135 MCB		RGA LUST
SAN DIEGO	S114576992	AREA 12	BLDG 129 MCB		RGA LUST



City	EDR ID	Site Name	Site Address	Zip	Database(s)
SAN DIEGO	S114576976	AREA 12(24) & AREA 13(72)*	BLDG 122 MCB		RGA LUST
SAN DIEGO	S114576969	AREA 11	BLDG 114 MCB		RGA LUST
SAN DIEGO	S114588070	BUILDING 653	BLDG 653 NAS NORTH ISLAND		RGA LUST
SAN DIEGO	S114620921	FLEASWTRACENPAC	BLDG 7 FLEASWTRACENPAC		RGA LUST
SAN DIEGO	S114620024	FIRE FIGHTER TRAINING FACILITY	BLDG 171 32ND STREET		RGA LUST
SAN DIEGO	S114619382	FASW TRAINING CTR BLDG 22	BLDG 1 HARBOR DR		RGA LUST
SAN DIEGO	S114619380	FASW TRAINING CTR #50	BLDG 1 HARBOR DR		RGA LUST
SAN DIEGO	1016425440	MCAS MIRAMAR HMH-462	BLDG 9470		FINDS
SAN DIEGO	1016426237	MCAS MIRAMAR HMH 466	BLDG 9470		FINDS
SAN DIEGO	1016426226	MCAS MIRAMAR MALS 16 AIRFRAMES	BLDG 7550		FINDS
SAN DIEGO	1016425404	APPLIED ENERGY LLC AT USN NAS-NI	0 BLDG 370		FINDS
SAN DIEGO	1016426231	MCAS MIRAMAR VMFA-121	0 BLDG 9277		FINDS
SAN DIEGO	1016425433	MCRD GROUNDSKEEPING/ARC OF SD	0 BLDG 363		FINDS
SAN DIEGO	S112998962	BHC INC DBA SPIDERS AIRCRAFT SRVCS INC	BLDG 119 MONTGOMERY FIELD	92123	HAZNET
SAN DIEGO	S108407116	MCAS MIRAMAR UST BASE PERMIT	BLDG 258, 259, 260	92145	SAN DIEGO CO. SAM
SAN DIEGO	S114584788	BLDG E-9	BLDG E-9 MIRAMAR NAS		RGA LUST
SAN DIEGO	S114584407	BLDG 368	BLDG 368 NTC		RGA LUST
SAN DIEGO	S114696739	SUB BASE/BASE PERMIT	BLDG SUBBASE BASE		RGA LUST
SAN DIEGO	S114661968	NOSC	BLDG 17 NOSC		RGA LUST
SAN DIEGO	S114661967	NOSC	BLDG 165 NOSC		RGA LUST
SAN DIEGO	S114650038	MCRD BLDG COGENERATION PLANT	BLDG 224		RGA LUST
SAN DIEGO	S114649311	MCAS MIRAMAR TANK #214-6	BLDG 214-6MCAS MIRAMAR		RGA LUST
SAN DIEGO	S114716964	USN-SUBBASE/BASE PERMIT	0 BLDG SUBBASE BASE PE		RGA LUST
SAN DIEGO	S114716932	USN-NAVSTA/UST PERMIT	0 BLDG		RGA LUST
SAN DIEGO	S114716810	USN - NOSC	BLDG 397 NOSC		RGA LUST
SAN DIEGO	S114659618	NAVAL SUB BASE-OILY WASTE PIPE	BLDG SUBBASE BASE PE		RGA LUST
SAN DIEGO	S114659614	NAVAL SUB BASE-CREDIT UNION	BLDG SUBBASE BASE		RGA LUST
SAN DIEGO	S114659604	NAVAL SUB BASE - BLDG 262	BLDG SUBBASE BASE		RGA LUST
SAN DIEGO	S114659560	NAVAL STATION PIER 3	BLDG		RGA LUST
SAN DIEGO	S114659529	NAVAL STATION BLDG 3162	BLDG		RGA LUST
SAN DIEGO	S114659523	NAVAL STATION BLDG 271	BLDG		RGA LUST
SAN DIEGO	S114659521	NAVAL STATION BLDG 265	BLDG		RGA LUST
SAN DIEGO	S114659520	NAVAL STATION BLDG 263	BLDG		RGA LUST
SAN DIEGO	S114659518	NAVAL STATION BLDG 262	BLDG		RGA LUST
SAN DIEGO	S114659511	NAVAL STATION BLDG 254	BLDG		RGA LUST
SAN DIEGO	S114659509	NAVAL STATION BLDG 223	BLDG		RGA LUST
SAN DIEGO	S114647862	MARINE CORPS RECRUIT DEPOT	BLDG 13 MARINE CORPS RECRUIT		RGA LUST
SAN DIEGO	S114647856	MARINE CORPS RECRUIT DEPO	BLDG 9 MARINE CORPS RECRUIT		RGA LUST
SAN DIEGO	S114659258	NAVAL AVIATION DEPOT	BLDG 379 NAVAL AIR STATION		RGA LUST
SAN DIEGO	S114658739	NASNI, NADEP, BLD 381, UST	BLDG 381 NAVAL AIR STATION		RGA LUST
SAN DIEGO	S114658659	NAS NORTH ISLAND	BLDG 129 NAVAL AIR STATION		RGA LUST
SAN DIEGO	S114658563	NAS MIRAMAR	BLDG M258 MIRAMAR NAS		RGA LUST
SAN DIEGO	S114691911	SITE 3 NEX SERVICE STATION	BLDG 344 MCRD (FORMERLY NT		RGA LUST
SAN DIEGO	S114577744	AREA 63	BLDG 631 MCB		RGA LUST
SAN DIEGO	S114577590	AREA 52	BLDG 527 MCB		RGA LUST
SAN DIEGO	S114577412	AREA 26 - HOSPITAL	BLDG H10 MCB		RGA LUST
SAN DIEGO	S114577376	AREA 24	BLDG 240 MCB		RGA LUST

City	EDR ID	Site Name	Site Address	Zip	Database(s)
SAN DIEGO	S114577362	AREA 23	BLDG 239 MCB		RGA LUST
SAN DIEGO	S114577334	AREA 22	BLDG 221 MCB		RGA LUST
SAN DIEGO	S114577203	AREA 16	BLDG 166 MCB		RGA LUST
SAN DIEGO	S114577115	AREA 14	BLDG 141 MCB		RGA LUST
SAN DIEGO	S114577081	AREA 14 16TH ST	BLDG 141 MCB		RGA LUST
SAN DIEGO	S114577070	AREA 13	BLDG 139 MCB		RGA LUST
SAN DIEGO	S114577026	AREA 13 USMC EXCHANGE TANK	BLDG 132 MCB		RGA LUST
SAN DIEGO	S114619391	FASWTC BLDG 3A (ADM KIDD)	BLDG 1 HARBOR DR		RGA LUST
SAN DIEGO	91210452		BLDG 379		ERNS
SAN DIEGO	1016425439	MCAS MIRAMAR MCCS EXCHANGE	BLDG 2660		FINDS
SAN DIEGO	1016426236	MCAS MIRAMAR VMM-165	BLDG 9670		FINDS
SAN DIEGO	1016426224	MCAS MIRAMAR MALS-11 GSE	BLDG 8200		FINDS
SAN DIEGO	1016425441	MCAS MIRAMAR VMFA-314	BLDG 9215		FINDS
SAN DIEGO	1016425438	MCAS MIRAMAR VMGR-352	BLDG 9170		FINDS
SAN DIEGO	1010691848	NAVAL AIR STATION (NASNI) FACILITY COMPLEX CORONADO	BLDG 1606		FINDS
SAN DIEGO	1016429284	PT.LOMA SUBMARINE BSE SUBSTANCE ABUSE RE	0 BLDG 500		FINDS
SAN DIEGO	S108407117	MCAS MIRAMAR UST BASE PERMIT	BLDG 426	92145	SAN DIEGO CO. SAM
SAN DIEGO	S114715173	US NAVY	BLDG 865 NAS NORTH ISLAND		RGA LUST
SAN DIEGO	S114715167	US NAVY	BLDG 132 NAVAL STATION		RGA LUST
SAN DIEGO	S114650033	MCRD BLDG 514 GAS STATION	BLDG 224		RGA LUST
SAN DIEGO	S114619392	FASWTC BLDG 3A (ADM KIDD)	BLDG 1 HARBOR DR		RGA LUST
SAN DIEGO	S114647860	MARINE CORPS RECRUIT DEPOT	BLDG 13 MARINE CORPS RECRUIT DEPO		RGA LUST
SAN DIEGO	S114584812	BLDG M31&32	BLDG M31&2NAVAL AIR STATION		RGA LUST
SAN DIEGO	S114584800	BLDG K-266	BLDG K-266		RGA LUST
SAN DIEGO	S114584798	BLDG K-266	BLDG K-266MIRAMAR NAS		RGA LUST
SAN DIEGO	S105649788		BLDG 1454, NAS SAN DIEGO		CHMIRS
SAN DIEGO	S114577575	AREA 52 (BLDG 291-94)	BLDG 522 MCB		RGA LUST
SAN DIEGO	S114577474	AREA 41 LAS FLORES	BLDG 414 MCB		RGA LUST
SAN DIEGO	S114577331	AREA 22	BLDG 220 MCB		RGA LUST
SAN DIEGO	S114577252	AREA 21	BLDG 214 MCB		RGA LUST
SAN DIEGO	S114577237	AREA 21 OIL PT 5 BLDG 21561	BLDG 215 MCB		RGA LUST
SAN DIEGO	S114577199	AREA 16	BLDG 165 MCB		RGA LUST
SAN DIEGO	S114577087	AREA 14 BLDG 151-157	BLDG 141 MCB		RGA LUST
SAN DIEGO	S114577066	AREA 13	BLDG 136 MCB		RGA LUST
SAN DIEGO	S114577061	AREA 13	BLDG 133 MCB		RGA LUST
SAN DIEGO	S114577021	AREA 13 USMC EXCHANGE SS TN	BLDG 132 MCB		RGA LUST
SAN DIEGO	S114576981	AREA 12	BLDG 120 MCB		RGA LUST
SAN DIEGO	S114659641	NAVAL TRAINING CENTER	BLDG 344 NTC		RGA LUST
SAN DIEGO	S114659615	NAVAL SUB BASE-DEPERMING PI	BLDG SUBBASE BASE		RGA LUST
SAN DIEGO	S114659606	NAVAL SUB BASE BLDG 140	140 BLDG SAM REMEDIAT		RGA LUST
SAN DIEGO	S114659605	NAVAL SUB BASE BLDG 140	140 BLDG SAM REMEDIATION		RGA LUST
SAN DIEGO	S114659601	NAVAL STATION	BLDG 130 32ND ST		RGA LUST
SAN DIEGO	S114659598	NAVAL STATION/SIMA BLDG 3278	BLDG 136 TANK 3278		RGA LUST
SAN DIEGO	S114659591	NAVAL STATION TANK 270	BLDG		RGA LUST
SAN DIEGO	S114659559	NAVAL STATION PIER 3	BLDG		RGA LUST
SAN DIEGO	S114659554	NAVAL STATION NAVY LODGE	BLDG		RGA LUST

City	EDR ID	Site Name	Site Address	Zip	Database(s)
SAN DIEGO	S114659552	NAVAL STATION GAS STATION	BLDG		RGA LUST
SAN DIEGO	S114659542	NAVAL STATION BLDG 332	BLDG		RGA LUST
SAN DIEGO	S114659540	NAVAL STATION BLDG 3300	BLDG		RGA LUST
SAN DIEGO	S114659538	NAVAL STATION BLDG 3280	BLDG		RGA LUST
SAN DIEGO	S114659505	NAVAL STATION BLDG 173	BLDG		RGA LUST
SAN DIEGO	S114659284	NAVAL AVIATION DEPOT	BLDG 391 NAS NORTH ISLAND		RGA LUST
SAN DIEGO	S114659262	NAVAL AVIATION DEPOT	BLDG 379-1NAS NORTH ISLAND		RGA LUST
SAN DIEGO	S114659261	NAVAL AVIATION DEPOT	BLDG 379-1 NAVAL AIR STATION		RGA LUST
SAN DIEGO	S114659250	NAVAL AVIATION DEPOT TANK 4	BLDG PS 46		RGA LUST
SAN DIEGO	S114659236	NAVAL AVIATION DEPOT (TANKS)	BLDG 379 NAVAL AIR STATION		RGA LUST
SAN DIEGO	S114659233	NAVAL AVIATION DEPOT (TANK T1001)	BLDG 391 NAVAL AIR STATION		RGA LUST
SAN DIEGO	S114659229	NAVAL AVIATION DEPOT #0250-2	BLDG PS 46		RGA LUST
SAN DIEGO	S114658678	NAS NORTH ISLAND	BLDG 796		RGA LUST
SAN DIEGO	S114658676	NAS NORTH ISLAND	BLDG 678 NAVAL AIR STATION		RGA LUST
SAN DIEGO	S114658673	NAS NORTH ISLAND	BLDG 665 NAVAL AIR STATION		RGA LUST
SAN DIEGO	S114658669	NAS NORTH ISLAND	BLDG 620 NAVAL AIR STATION		RGA LUST
SAN DIEGO	S114658668	NAS NORTH ISLAND	BLDG 618 NAVAL AIR STATION		RGA LUST
SAN DIEGO	1016426246	MCAS MIRAMAR MALS-11 POWER PLANTS	0 BLDG 8461		FINDS
SAN DIEGO	1016426240	MCAS MIRAMAR MCCS GAS STATION ANNEX	0 BLDG 7498		FINDS
SAN DIEGO	1016425443	MCAS MIRAMAR HMH-465	BLDG 9470		FINDS
SAN DIEGO	1016425444	MCAS MIRAMAR VMFA-323	BLDG 9215		FINDS
SAN DIEGO	S116287526	MARINE CORPS AIR STATION, MIRAMAR (MCAS) - BLDG 8483	BLDG 8483	92145	MCS
SAN DIEGO	S109044533		BLDG 513 SYLVESTER RD		CHMIRS
SAN DIEGO	S114619379	FASW TRAINING CTR #50	BLDG 1 HARBOR DR		RGA LUST
SAN DIEGO	S114619385	FASW TRAINING CTR BLDG 30	BLDG 1 HARBOR DR		RGA LUST
SAN DIEGO	S114715171	US NAVY	BLDG 620 NAS NORTH ISLAND		RGA LUST
SAN DIEGO	S114632808	HOBBY SHOP	BLDG M-2 MIRAMAR NAS		RGA LUST
SAN DIEGO	S114658670	NAS NORTH ISLAND	BLDG 653 NAVAL AIR STATION		RGA LUST
SAN DIEGO	S114658666	NAS NORTH ISLAND	BLDG 472 NAVAL AIR STATION		RGA LUST
SAN DIEGO	S114658562	NAS MIRAMAR	BLDG M258 MATOR & DELTA		RGA LUST
SAN DIEGO	S114662154	NTC BLDG 365	BLDG 361		RGA LUST
SAN DIEGO	S114650030	MCRD BLDG 172	BLDG 172 USMC RECRUIT DEPOT		RGA LUST
SAN DIEGO	S114662147	NTC BLDG 196	BLDG 361		RGA LUST
SAN DIEGO	S114659740	NAVY MAGNETIC/DEPERM/DEGAUS	BLDG 2		RGA LUST
SAN DIEGO	S114659719	NAVY EXCHANGE SERVICE CENTER	BLDG 484 NAS NORTH ISLAND		RGA LUST
SAN DIEGO	S114659635	NAVAL TRAINING CENTER	BLDG 227 NAVAL TRAINING CENTER		RGA LUST
SAN DIEGO	S114659622	NAVAL SUBMARINE BASE	BLDG 140 NAVAL SUB BASE		RGA LUST
SAN DIEGO	S114659607	NAVAL SUB BASE BLDG 160	140 BLDG SAM REMEDIATION		RGA LUST
SAN DIEGO	S114659603	NAVAL SUB BASE - BLDG 262	BLDG SUBBASE BASE PE		RGA LUST
SAN DIEGO	S114659551	NAVAL STATION GAS STATION	BLDG		RGA LUST
SAN DIEGO	S114659514	NAVAL STATION BLDG 257	BLDG		RGA LUST
SAN DIEGO	S114659512	NAVAL STATION BLDG 254	BLDG		RGA LUST
SAN DIEGO	S114659496	NAVAL STATION BLDG 129	BLDG		RGA LUST
SAN DIEGO	S114659493	NAVAL STATION BLDG 123	BLDG		RGA LUST
SAN DIEGO	S114659486	NAVAL STA BLDG 65.T403 FISC	BLDG		RGA LUST
SAN DIEGO	S114659436	NAVAL EXCHANGE	BLDG		RGA LUST

City	EDR ID	Site Name	Site Address	Zip	Database(s)
SAN DIEGO	S114659273	NAVAL AVIATION DEPOT	BLDG 66 NAVAL AIR STATION		RGA LUST
SAN DIEGO	S114659257	NAVAL AVIATION DEPOT	BLDG 194 NORTH ISLAND		RGA LUST
SAN DIEGO	S114659243	NAVAL AVIATION DEPOT BLDG 4	BLDG PS 46		RGA LUST
SAN DIEGO	S114659232	NAVAL AVIATION DEPOT (NADEP	BLDG 796		RGA LUST
SAN DIEGO	S114659115	NAVAL AIR STATION	BLDG 1290 NAS NORTH ISLAND		RGA LUST
SAN DIEGO	S114577671	AREA 62	BLDG 623 MCB		RGA LUST
SAN DIEGO	S114577648	AREA 53	BLDG 535 MCB		RGA LUST
SAN DIEGO	S114577621	AREA 53	BLDG 533 MCB		RGA LUST
SAN DIEGO	S114577579	AREA 52 (BLDG 52651-2)	BLDG 526 MCB		RGA LUST
SAN DIEGO	S114577534	AREA 43	BLDG 433 MCB		RGA LUST
SAN DIEGO	S114577504	AREA 43 MWR GAS STATION	BLDG 432 MCB		RGA LUST
SAN DIEGO	S114577446	AREA 33	BLDG 333 MCB		RGA LUST
SAN DIEGO	S114577411	AREA 26 - HOSPITAL	BLDG H09 MCB		RGA LUST
SAN DIEGO	S114577369	AREA 24 TANKS U2483E & U248	BLDG 248 MCB		RGA LUST
SAN DIEGO	S114577279	AREA 21	BLDG 216 MCB		RGA LUST
SAN DIEGO	S114577209	AREA 16	BLDG 168 MCB		RGA LUST
SAN DIEGO	S114577193	AREA 16	BLDG 162 MCB		RGA LUST
SAN DIEGO	S114587994	BUILDING 39	BLDG 39 NAS NORTH ISLAND		RGA LUST
SAN DIEGO	S114577007	AREA 13 BLDG 171 & 175 *	BLDG 131 MCB		RGA LUST
SAN DIEGO	S114576984	AREA 12	BLDG 122 MCB		RGA LUST
SAN DIEGO	S114584374	BLDG 339	BLDG 339 NOSC		RGA LUST
SAN DIEGO	1016426238	MCAS MIRAMAR FLEET READINESS CENTER	0 BLDG 9215		FINDS
SAN DIEGO	1016426243	MCAS MIRAMAR TACTICAL FUEL STATION	0 BLDG 6021		FINDS
SAN DIEGO	1016427008	NAVAL AMPHIBIOUS BASE,BRNCH DENTL CLINIC	0 BLDG 506		FINDS
SAN DIEGO	1016426251	NAVAL MINE AND ASW, BRANCH DENTAL CLINIC	0 BLDG 10		FINDS
SAN DIEGO	1016426242	MCAS MIRAMAR MCCS GAS STATION	0 BLDG 6214		FINDS
SAN DIEGO	1016429289	NAVAL SUBMARINE BASE(PU)BRANCH DENTAL CL	0 BLDG 140		FINDS
SAN DIEGO	S113887366	MARINE CORPS AIR STATION, MIRAMAR (MCAS) -	BLDG 902	92145	MCS
SAN DIEGO	S114650034	BLDG 902	BLDG 224		RGA LUST
SAN DIEGO	S114650031	MCRD BLDG 514	BLDG 224		RGA LUST
SAN DIEGO	S114650029	MCRD BLDG 172	BLDG 172 USMC RECRUIT DEPO		RGA LUST
SAN DIEGO	S114659522	NAVAL STATION BLDG 265	BLDG		RGA LUST
SAN DIEGO	S114659434	NAVAL EXCHANGE	BLDG		RGA LUST
SAN DIEGO	S114659510	NAVAL STATION BLDG 223	BLDG		RGA LUST
SAN DIEGO	S114659507	NAVAL STATION BLDG 209	BLDG		RGA LUST
SAN DIEGO	S114659501	NAVAL STATION BLDG 132, PWC	BLDG		RGA LUST
SAN DIEGO	S114659497	NAVAL STATION BLDG 130	BLDG		RGA LUST
SAN DIEGO	S114659495	NAVAL STATION BLDG 129	BLDG		RGA LUST
SAN DIEGO	S114659610	NAVAL SUB BASE-BLDG 20 NEX	BLDG		RGA LUST
SAN DIEGO	S114659589	NAVAL STATION TANK 259 & 268	BLDG SUBBASE BASE		RGA LUST
SAN DIEGO	S114659556	NAVAL STATION NEW COMMISSARY	BLDG		RGA LUST
SAN DIEGO	S114659543	NAVAL STATION BLDG 3356	BLDG		RGA LUST
SAN DIEGO	S114659534	NAVAL STATION BLDG 322/65	BLDG		RGA LUST
SAN DIEGO	S114659643	NAVAL TRAINING CENTER	BLDG 361 NAVAL TRAINING CENTE		RGA LUST
SAN DIEGO	S114659642	NAVAL TRAINING CENTER	BLDG 361 NAVAL TRAINING CENTER		RGA LUST
SAN DIEGO	S114659528	NAVAL STATION BLDG 279	BLDG		RGA LUST

City	EDR ID	Site Name	Site Address	Zip	Database(s)
SAN DIEGO	S114659245	NAVAL AVIATION DEPOT	BLDG PS 46		RGA LUST
SAN DIEGO	S114659235	NAVAL AVIATION DEPOT (TANKS 1014-1016)	BLDG 379 NAVAL AIR STATION		RGA LUST
SAN DIEGO	S114659230	NAVAL AVIATION DEPOT #0250-	BLDG PS 46		RGA LUST
SAN DIEGO	S114659152	NAVAL AIR STATION	BLDG 94 NAS NORTH ISLAND		RGA LUST
SAN DIEGO	S114658572	NAS NORTH ISLAND (UST 946 & 947)	BLDG 588 NAVAL AIR STATION		RGA LUST
SAN DIEGO	S114662152	NTC BLDG 361	BLDG 361		RGA LUST
SAN DIEGO	S114662151	NTC BLDG 361	BLDG 361		RGA LUST
SAN DIEGO	S114662148	NTC BLDG 196	BLDG 361		RGA LUST
SAN DIEGO	S114657966	NAB CORONADO	BLDG 634		RGA LUST
SAN DIEGO	S114715166	US NAVY	BLDG 123 32ND STREET NAVAL ST		RGA LUST
SAN DIEGO	S114698744	TANKS 1014-1016 NADEP	BLDG 379 NAS NORTH ISLAND		RGA LUST
SAN DIEGO	S114698717	TANK T1001 NADEP	BLDG 391 NAS NORTH ISLAND		RGA LUST
SAN DIEGO	S114647851	MARINE CORPS EXCHANGE STATION	BLDG 514 MARINE CORPS RECRUIT DEPO		RGA LUST
SAN DIEGO	S114619377	FASW TRAINING CTR #23	BLDG 1 HARBOR DR		RGA LUST
SAN DIEGO	S114577651	AREA 53	BLDG 536 MCB		RGA LUST
SAN DIEGO	S114577440	AREA 31	BLDG 315 MCB		RGA LUST
SAN DIEGO	S114577434	AREA 27	BLDG 279 MCB		RGA LUST
SAN DIEGO	S114577429	AREA 26	BLDG 266 MCB		RGA LUST
SAN DIEGO	S114577345	AREA 22	BLDG 228 MCB		RGA LUST
SAN DIEGO	S114577343	AREA 22	BLDG 226 MCB		RGA LUST
SAN DIEGO	S114577240	AREA 21 PX SERVICE STATION	BLDG 215 MCB		RGA LUST
SAN DIEGO	S114577229	AREA 21 BLDGS 453 & 454	BLDG 214 MCB		RGA LUST
SAN DIEGO	S114577168	AREA 16 COMM. SUPPRT WAREHO	BLDG 164 MCB		RGA LUST
SAN DIEGO	S114577158	AREA 15	BLDG 156 MCB		RGA LUST
SAN DIEGO	S114577077	AREA 14 (BLDG 131-57)	BLDG 141 MCB		RGA LUST
SAN DIEGO	S114576999	AREA 13 BLDG 161,162,168,75	BLDG 131 MCB		RGA LUST
SAN DIEGO	S114576967	AREA 11	BLDG 113 MCB		RGA LUST
SAN DIEGO	S114620913	FLEASWTRACENPAC	BLDG 2 FLEASWTRSCENPAC		FINDS
SAN DIEGO	1016426234	MCAS MIRAMAR MALS 16-PP	BLDG 8461		FINDS
SAN DIEGO	1016426227	MCAS MIRAMAR VAL LINE	0 BLDG 9100		FINDS
SAN DIEGO	1007738061	CORRPRO COMPANIES INC	BLDG 72 ROE AVE		FINDS
SAN DIEGO	1016426249	MCAS MIRAMAR MWSS-473	BLDG 6026		FINDS
SAN DIEGO	1016425435	MCRD MCX GAS & SERVICE STATION	0 BLDG 514	92126	ERNS
SAN DIEGO	94369173		BLDG 290, US NAVY NAS NORTH ISLAND		FINDS
SAN DIEGO	1016426239	MCAS MIRAMAR VMM-161	0 BLDG 9670		FINDS
SAN DIEGO	1016426232	MCAS MIRAMAR MILITARY GAS STATION	0 BLDG 8483		FINDS
SAN DIEGO	S114577496	AREA 43 (FIRE STATION)	BLDG-104- MCB		RGA LUST
SAN DIEGO	S114584631	BLDG 739/743	BLDG739/43NAS NORTH ISLAND		RGA LUST
SAN DIEGO	90166411		BLDGS 1471, 1475, 1483 UNIVERSITY AVE		ERNS
SAN DIEGO	S114723120	WORDEN & TRUXTON ROAD	BLDG50&36NAVAL TRAINING CENTER		RGA LUST
SAN DIEGO	S114723121	WORDEN & TRUXTON ROAD	BLDG50&36NAVAL TRAINING CENTE		RGA LUST
SAN DIEGO	S105651619		6700 BLK NEPTUNE PLACE		CHMIRS
SAN DIEGO	S114000248		3400 BLK OF JUNIPER ST		CHMIRS
SAN DIEGO	S114730789	NORTH CHOLLAS BURNSITE	6000 BLK COLLEGE GROVE DR		RGA LF
SAN DIEGO	S100178339		500 BLK OF HOTEL CIRCLE		Notify 65
SAN DIEGO	S107449966		3800 BLK OF FRONT ST.		CHMIRS
SAN DIEGO	S114731007	OLD MCRD REFUSE DISPOSAL AREA	4000 BLK N. HARBOR DRIVE		RGA LF

City	EDR ID	Site Name	Site Address	Zip	Database(s)
SAN DIEGO	S100178437		600 BLK OF TUORMALINE		Notify 65
SAN DIEGO	S114724520	ADMIRAL BAKER GOLF COURSE	2400 BLK ADMIRAL BAKER ROAD		RGA LF
SAN DIEGO	S114728773	HOFER PROPERTY (CAYS)	3200 BLK MONUMENT ROAD		RGA LF
SAN DIEGO	S106395910		770 BLOCK OF 41ST STREET		CHMIRS
SAN DIEGO	S110982677		6700 BLOCK OF IMPERIAL AVE		CHMIRS
SAN DIEGO	S105653040		500 BLOCK OF HARBOR DRIVE		CHMIRS
SAN DIEGO	S108402317		7500 BLOCK AIRWAY RD.		CHMIRS
SAN DIEGO	S110419660		3500 BLOCK OF ALTADENA ST.		CHMIRS
SAN DIEGO	S111754323		2700 BLOCK OF COLLEGE GROVE		CHMIRS
SAN DIEGO	S114732913	SOUTH CHOLLAS SANITARY LANDFILL	6000 BLOCK OF COLLEGE GROVE DRIVE		RGA LF
SAN DIEGO	S105652213		300 BLOCK OF INGRAHAM ST		CHMIRS
SAN DIEGO	S114725167	BELL JR HIGH SLF/SWEETWATER II	7300 BLOCK PARADISE VALLEY RD		RGA LF
SAN DIEGO	2008868629		1900 BLOCK OF QUIVIRIA BASIN RD.		ERNS
SAN DIEGO	S110978529		2500 BLOCK SHELTER ISLAND DR		CHMIRS
SAN DIEGO	S105655585		1100 BLOCK OF VAN NUYS STREET IN THE CANYON		CHMIRS
SAN DIEGO	S109039743		5200 BLOCK OF MONTEZUMA		CHMIRS
SAN DIEGO	S114688026	SHELL SERVICE STATION	3300 BLOCK EL CAJON BOULEVARD		RGA LUST
SAN DIEGO	S105645158		6100 BLOCK OF RADIO DRIVE IN CANYON		CHMIRS
SAN DIEGO	2003633685		31100 BLOCK NON-ROAD LN		ERNS
SAN DIEGO	S109037939		2700 BLOCK OF BAYSIDE WALK		CHMIRS
SAN DIEGO	S105645260		6600 BLOCK OF MISSION GORGE ROAD		CHMIRS
SAN DIEGO	S110418574		1900 BLOCK OF QUIVIRIA BASIN RD		CHMIRS
SAN DIEGO	2004731808		4900 BLOCK		ERNS
SAN DIEGO	S114729300	KELLY STREET BURNSITE	6500 BLOCK KELLY ST		RGA LF
SAN DIEGO	S106399607		400 BLOCK OF CATALINA BLVD		CHMIRS
SAN DIEGO	1006829673	KELLY STREET BURNSITE	6500 BLOCK KELLY ST		FINDS
SAN DIEGO	S105662034		3700 BLOCK RUFFIN ROAD		CHMIRS
SAN DIEGO	S105674409		6300 BLOCK OF ALVARADO CT.		CHMIRS
SAN DIEGO	S114727747	FAMOSA BLVD. SECONDARY DEPOSIT SITE	2400 BLOCK OF FAMOSA BLVD.		RGA LF
SAN DIEGO	S114690534	SHERMAN ADDITION	BLOCK 17 MARKET STREET		RGA LUST
SAN DIEGO	S105664005		3900 BLOCK OF PRINGLE		CHMIRS
SAN DIEGO	S105671628		10090 BLOCK OF RIO SAN DIEGO DRIVE		CHMIRS
SAN DIEGO	S108402417		3300 BLOCK OF LOGAN AT GREGORY ST.		CHMIRS
SAN DIEGO	S114729299	KELLY STREET BURNSITE	6500 BLOCK KELLY ST., LINDA VISTA AREA		RGA LF
SAN DIEGO	S110983431		6300 BLOCK OF LAKESHORE DRIVE		CHMIRS
SAN DIEGO	S107450273		4900 BLOCK, IN THE ALLEY BETWEEN SANTA CRUZ AVE AND CORONADO		CHMIRS
SAN DIEGO	S114604921	COLORSPOT COMPANY	9839 BLOSSOM VALLEY RD		RGA LUST
SAN DIEGO	S110978750		BLOSSOM LAKE AT LAKE ADLON DR.		CHMIRS
SAN DIEGO	S105677188		BLUE LAKE DRIVE & COWS MOUNTAIN BLVD.		CHMIRS
SAN DIEGO	S114569752	ALAMO RENT A CAR	2942(3066)KETTNER BLVD		RGA LUST
SAN DIEGO	S105656252		BOARDWAY PIER		CHMIRS
SAN DIEGO	S106400757		BOAT RAMP		CHMIRS
SAN DIEGO	S105649072		BOAT BASIN		CHMIRS
SAN DIEGO	1007455063	DRISCOLL'S WEST	BOAT MAINTENANCE		FINDS
SAN DIEGO	S114659443	NAVAL HOSPITAL BLDG 50	2200 BOB WILSON DR		RGA LUST
SAN DIEGO	S114584526	BLDG 50, NAVAL HOSPITAL	2200 BOB WILSON DR		RGA LUST

City	EDR ID	Site Name	Site Address	Zip	Database(s)
SAN DIEGO	S114659450	NAVAL MEDICAL CENTER SAN DIEGO	2200 BOB WILSON DR		RGA LUST
SAN DIEGO	S114659441	NAVAL HOSPITAL BLDG 26	2200 BOB WILSON DR		RGA LUST
SAN DIEGO	S114659439	NAVAL HOSPITAL BLDG 26 PARK	2200 BOB WILSON DR		RGA LUST
SAN DIEGO	S114659442	NAVAL HOSPITAL BLDG 27	2200 BOB WILSON DR		RGA LUST
SAN DIEGO	S114584335	BLDG 26, NAVAL HOSPITAL	2200 BOB WILSON DR		RGA LUST
SAN DIEGO	S114659440	NAVAL HOSPITAL BLDG 26 PARKG.	2200 BOB WILSON DR		RGA LUST
SAN DIEGO	S114579944	BALBOA NAVAL HOSPITAL	2200 BOB WILSON DR		RGA LUST
SAN DIEGO	1008990086	EBERS STREET GARAGE	2220 E BOBIER DR		EDR US Hist Auto Stat
SAN DIEGO	8873173		5124 BODEN ST		ERNS
SAN DIEGO	1008997853	HARBOR PAINT	6 BODY SHOP 465 N 47TH ST		EDR US Hist Auto Stat
SAN DIEGO	S114585623	BONITA FUELS	5188 BONITA RD		RGA LUST
SAN DIEGO	S114607326	COUNTY OF SD-BONITA ROAD ST	4940 BONITA RD		RGA LUST
SAN DIEGO	S114601451	CHULA VISTA GOLF COURSE	4475 BONITA RD		RGA LUST
SAN DIEGO	S114719887	WALTER E. PUESCHEL	4498 BONITA RD		RGA LUST
SAN DIEGO	S114705323	TOSCO 76 #6414	98 BONITA RD		RGA LUST
SAN DIEGO	S112877335	SAN DIEGO CNTY PUBLIC WORKS	BONITA RD & CENTRAL AVENUE	92123	HAZNET
SAN DIEGO	S114715349	USA CLEANERS	4360 BONITA RD		RGA LUST
SAN DIEGO	S114573549	ARCO #1806	4498 BONITA RD		RGA LUST
SAN DIEGO	S114705319	TOSCO 76 #6409	3995 BONITA RD		RGA LUST
SAN DIEGO	S114600965	CHEVRON	95 BONITA RD		RGA LUST
SAN DIEGO	S114575065	ARCO 1806	4498 BONITA RD		RGA LUST
SAN DIEGO	2000670521		BOR ISLAND DR HARBOR ISLAND MARINA AND THE "B" DOCK AREA		ERNS
SAN DIEGO	2000670574		BOR ISLAND DRIVE		ERNS
SAN DIEGO	S114585824	BOSTON AVE. - 2627-35	BOSTON AV		RGA LUST
SAN DIEGO	S114585823	BOSTON AVE. - 2627-35	BOSTON AV		RGA LUST
SAN DIEGO	S114585825	BOSTON AVE. - 2650-52	BOSTON AV		RGA LUST
SAN DIEGO	S114585826	BOSTON AVE. - 2650-52	BOSTON AV		RGA LUST
SAN DIEGO	S114613226	EASTLAKE	2331 BOSWELL RD		RGA LUST
SAN DIEGO	S106399423		BOTTOM OF THE CANYON, 4031 BAYVIEW CT.		CHMIRS
SAN DIEGO	1016427006	USN-NAB/BR MED CLINIC	3538 BOUGANVILLE RD		FINDS
SAN DIEGO	S114690764	SHORES COMMUNITIES	1832 BOUGHER RD		RGA LUST
SAN DIEGO	1008997248	SUITE	1 BOULEVARD AVE		EDR US Hist Auto Stat
SAN DIEGO	20015058		SO BOUND I-5		HMIRS
SAN DIEGO	99612661		SOUTH BOUND 163 JUST NORTH OF BALBOA		ERNS
SAN DIEGO	S105643328		SOUTH BOUND 1805 JUST NORTH OF GOVERNOR DR.		CHMIRS
SAN DIEGO	2000533320		NORTH BOUND 805	0	ERNS
SAN DIEGO	2000550463		NORTH BOUND I-15 ON RAMP	0	ERNS
SAN DIEGO	S106396467		EAST BOUND 8 AT I-15		CHMIRS
SAN DIEGO	S105672649		EAST BOUND 52 TO NORTH BOUND 805		CHMIRS
SAN DIEGO	99321586		NORTH BOUND I 805 OFF OF CLAIRE MONT MESA		ERNS
SAN DIEGO	2000550433		NORTH BOUND I-15	0	ERNS
SAN DIEGO	S108405150		SOUTH BOUND I-805 SOUTH OF MARKET ST.		CHMIRS
SAN DIEGO	S100279024		8100 SOUTH BOUND I-5		CHMIRS
SAN DIEGO	98419991		N. BOUND I-15 JUST NORTH OF MERCURY RD.		ERNS
SAN DIEGO	S105653860		3095 BOUNDRY STREET		CHMIRS
SAN DIEGO	S112910245	APOC PAINTING	11987 EAST BOURNE ROAD	92128	HAZNET
SAN DIEGO	S105657791		BOUY 28		CHMIRS

City	EDR ID	Site Name	Site Address	Zip	Database(s)
SAN DIEGO	S114649359	MCAS MIRAMAR	BOX 4520 MCAS MIRAMAR BLD		RGA LUST
SAN DIEGO	S114647829	MARINE CORPS AIR STATION (MCAS) MIRAMAR - BASEWIDE ISSUES	PO BOX 452001 BLDG 6317		RGA LUST
SAN DIEGO	S114647827	MARINE CORPS AIR STATION (MCAS) MIRAMAR (BLDG K-214) IR SITE	PO BOX 452001 BLDG 6317		RGA LUST
SAN DIEGO	1016337624	MAZ-ZEE S.A. INTERNATIONAL	P.O. BOX 82717		FINDS
SAN DIEGO	S114647836	MARINE CORPS AIR STATION MIRAMAR TANK 7928	PO BOX 452000		RGA LUST
SAN DIEGO	1004439454	HORIZON CHRISTIAN SCHOOL	P.O. BOX 17480		FINDS
SAN DIEGO	S114649360	MCAS MIRAMAR	BOX 452000 MCAS MIRAMAR BLDG 6317		RGA LUST
SAN DIEGO	1016292755	ENVIRONMENTAL COMPLIANCE TRAINING	BOX 16555		FINDS
SAN DIEGO	1004439172	LIGHTHOUSE EARLY CHILDHOOD	P.O. BOX 22657		FINDS
SAN DIEGO	92265029	MCAS MIRAMAR	PO BOX 203067	92123	ERNS
SAN DIEGO	S111212842	MARINE CORPS AIR STATION (MCAS) MIRAMAR TANK 7928	PO BOX 452013	92145	ENF
SAN DIEGO	S114647832	MARINE CORPS AIR STATION (MCAS) MIRAMAR TANK 7928	PO BOX 452001 BLDG 6317		RGA LUST
SAN DIEGO	1014678569	GENERAL ATOMICS ENERGY PRODUCT	PO BOX 85608		FINDS
SAN DIEGO	S114647834	MARINE CORPS AIR STATION (MCAS) MIRAMAR TANK 930	PO BOX 452001 BLDG 6317		RGA LUST
SAN DIEGO	2010951100	MARINE CORPS AIR STATION (MCAS) MIRAMAR	PO BOX 13308		ERNS
SAN DIEGO	S114647835	MARINE CORPS AIR STATION (MCAS) MIRAMAR	BOX 452000 MCAS MIRAMAR BLDG 6317		RGA LUST
SAN DIEGO	S114647825	MARINE CORPS AIR STATION (MCAS) / NAVAL AIR STATION (NAS) MI	PO BOX 452001 BLDG 6317		RGA LUST
SAN DIEGO	S114647830	MARINE CORPS AIR STATION (MCAS) MIRAMAR - TANK 9935	PO BOX 452001 BLDG 6317		RGA LUST
SAN DIEGO	S114647828	MARINE CORPS AIR STATION (MCAS) MIRAMAR - BASEWIDE ISSUES	BOX 452000 MCAS MIRAMAR BLDG 6317		RGA LUST
SAN DIEGO	S114647823	MARINE CORPS AIR STATION (MCAS) / NAVAL AIR STATION (NAS) M	PO BOX 452001 BLDG 6317		RGA LUST
SAN DIEGO	S114591885	CAMP PENDLETON MCB	BOX 555008		RGA LUST
SAN DIEGO	S114647831	MARINE CORPS AIR STATION (MCAS) MIRAMAR FUEL AREA B	PO BOX 452001 BLDG 6317		RGA LUST
SAN DIEGO	S114657486	MUELLER'S TRUCK & EQUIP SVC	210 W BRADLEY AV		RGA LUST
SAN DIEGO	S114671891	PRICE MANAGEMENT	725 E BRADLEY AV		RGA LUST
SAN DIEGO	S114589700	CALDERA SPAS	1080 W BRADLEY AV		RGA LUST
SAN DIEGO	S114726604	CLAIREMONT H.S. BURNSITE	BRANDYWINE/UTE ST		RGA LF
SAN DIEGO	S110980436	MAYTAG AUTOMATIC WASH	BRAVO PIER		CHMIRS
SAN DIEGO	1009124466	MARINE CORPS AIR STATION (MCAS) MIRAMAR	737 BRAWLEY AVE		EDR US Hist Cleaners
SAN DIEGO	S110978852	MARINE CORPS AIR STATION (MCAS) MIRAMAR - BASEWIDE ISSUES	BRIDGE THAT GOES OVER THE HARBOR DRIVE / CHOLLAS CREEK		CHMIRS
SAN DIEGO	2012021034	MARINE CORPS AIR STATION (MCAS) / NAVAL AIR STATION (NAS) M	BRIDGE FROM SAN DIEGO		ERNS
SAN DIEGO	2010935861	MARINE CORPS AIR STATION (MCAS) MIRAMAR	BRIDGE GOES OVER HARBOR DRIVE / CHOLLAS CREEK		ERNS
SAN DIEGO	S114612334	DUNPHY TANK	4645 BRINELL ST		RGA LUST
SAN DIEGO	S114578724	ATLAS CONSTRUCTION SUPPLY	4640 BRINELL ST		RGA LUST
SAN DIEGO	S114583032	BIG BEAR MARKETS	67 N BRISBANE		RGA LUST
SAN DIEGO	S105673364	BIG BEAR MARKETS	BROAD AT 16TH ST.		CHMIRS
SAN DIEGO	S114629057	GREYHOUND	120 BROADWAY ST W		RGA LUST
SAN DIEGO	S114613496	ECONO LUBE	7608 BROADWAY		RGA LUST
SAN DIEGO	S114625966	GAS STOP	7988 BROADWAY		RGA LUST



City	EDR ID	Site Name	Site Address	Zip	Database(s)
SAN DIEGO	S114713634	UNOCAL SS# 0099 (FORMER)	N BROADWAY		RGA LUST
SAN DIEGO	S114643311	LE'S CLEANERS	7028 BROADWAY		RGA LUST
SAN DIEGO	S114665332	PACIFIC BELL AT BROADWAY	146 S BROADWAY		RGA LUST
SAN DIEGO	S114592804	CAROL J. NELSON ESTATE	551 N BROADWAY		RGA LUST
SAN DIEGO	1008997867	DAVIES MOTORS INC	14373191 BROADWAY AVE		EDR US Hist Auto Stat
SAN DIEGO	1008996649	SAN DIEGO MOTOR CO	12005121 BROADWAY AVE		EDR US Hist Auto Stat
SAN DIEGO	1008990273	STEL UES CHARLES J	1370 E BROADWAY ST		EDR US Hist Auto Stat
SAN DIEGO	S114629058	GREYHOUND	120 BROADWAY STREET, WES		RGA LUST
SAN DIEGO	S114597243	CHEVRON #9-6840	7608 BROADWAY		RGA LUST
SAN DIEGO	S114643557	LEMON GROVE PROPERTY	7770 BROADWAY		RGA LUST
SAN DIEGO	1008996559	GRAY C A	5013101 W BROADWAY		EDR US Hist Auto Stat
SAN DIEGO	1008989922	GAS STOP THE	1090 E BROADWAY ST		EDR US Hist Auto Stat
SAN DIEGO	1008990266	SHERM S AUTOMOTIVE SERVICE	720 E BROADWAY ST		EDR US Hist Auto Stat
SAN DIEGO	S114655722	MOBIL	7204 BROADWAY		RGA LUST
SAN DIEGO	S114701671	TEXACO	7180 BROADWAY		RGA LUST
SAN DIEGO	S114643527	LEISURETME RV - (FORMER SHE	8190 BROADWAY		RGA LUST
SAN DIEGO	S114595102	CHEMNISS TIRE WORLD	77 BROADWAY		RGA LUST
SAN DIEGO	S114720706	WELLS FARGO BANK	7060 BROADWAY		RGA LUST
SAN DIEGO	S114671796	PRESTIGE DRY CLEANERS	655 N BROADWAY		RGA LUST
SAN DIEGO	S114715469	USA PETROLEUM (LEMON GROVE	7505 BROADWAY		RGA LUST
SAN DIEGO	S114705283	TOSCO 76 #3699	7593 BROADWAY		RGA LUST
SAN DIEGO	S114602746	CITY OF ESCONDIDO	208 N BROADWAY		RGA LUST
SAN DIEGO	S114577832	ARMED FORCES YMCA	500 BROADWAY W		RGA LUST
SAN DIEGO	S114700901	TEXACO USA	7180 BROADWAY		RGA LUST
SAN DIEGO	1008989664	MARTY S MUFFLER SHOP	8332 BROADWAY ST		EDR US Hist Auto Stat
SAN DIEGO	10089900081	ED S AUTO SERVICE	616 E BROADWAY ST		EDR US Hist Auto Stat
SAN DIEGO	S114568022	AAMCO	8074 BROADWAY		RGA LUST
SAN DIEGO	S114566911	7-ELEVEN STORE #24013	7607 BROADWAY		RGA LUST
SAN DIEGO	S112829489	CHEVRON #9-1739	1040 W BROADWAY AVE		CHMIRS
SAN DIEGO	S114596050	CHEVRON #9-1739 T75	7209 BROADWAY		RGA LUST
SAN DIEGO	S114596048	UNION # 7593 BROADWAY	7209 BROADWAY		RGA LUST
SAN DIEGO	S114709085	SAN DIEGO GLASS AND PAINT	7593 BROADWAY		RGA LUST
SAN DIEGO	S114680922	TEXACO/BROADWAY L.G. 7180	7551 BROADWAY		RGA LUST
SAN DIEGO	S114701000	ARCO PETROLEUM PROD CO	7180 BROADWAY		RGA LUST
SAN DIEGO	S114575469	MADISON AUTOMOTIVE	8001 N BROADWAY		RGA LUST
SAN DIEGO	1008989661	CARSON W P	620 E BROADWAY ST		EDR US Hist Auto Stat
SAN DIEGO	1009127520	VISTA SHOPPING CENTER	1121 BROADWAY		EDR US Hist Cleaners
SAN DIEGO	S114719244	TUNE UP MASTERS INC	W BROADWAY		RGA LUST
SAN DIEGO	S114707375	CHEVRON	8068 BROADWAY		RGA LUST
SAN DIEGO	S114600899	DRUG STORE/ITACO BELL	761 N BROADWAY		RGA LUST
SAN DIEGO	S114612124	7-ELEVEN STORE #22894	7204 BROADWAY		RGA LUST
SAN DIEGO	S114566893	ARCO #0068	1030 N BROADWAY		RGA LUST
SAN DIEGO	S114572998	CAMPBELL CHEVROLET CO	8001 N BROADWAY		RGA LUST
SAN DIEGO	1008995623	EL CORTEZ PONTIAC CO	16001234 BROADWAY AVE		EDR US Hist Auto Stat
SAN DIEGO	1008995706	MUNSON S GULF AUTOMOTIVE	15416656 BROADWAY AVE		EDR US Hist Auto Stat
SAN DIEGO	1008989877	DAY & NIGHT RADIATOR REPAIR	900 E BROADWAY ST		EDR US Hist Auto Stat
SAN DIEGO	10089900021		8404 BROADWAY ST		EDR US Hist Auto Stat

City	EDR ID	Site Name	Site Address	Zip	Database(s)
SAN DIEGO	1009124042	SAUL G A	1115 BROADWAY		EDR US Hist Cleaners
SAN DIEGO	1008990008	BROADWAY SHELL SERVICE	898 E BROADWAY ST		EDR US Hist Auto Stat
SAN DIEGO	1009124500	U WASH BOSTONIA	1335 E BROADWAY ST		EDR US Hist Cleaners
SAN DIEGO	S105648511		BROADWAY PIER		CHMIRS
SAN DIEGO	S114629059	GREYHOUND	120 BROADWAY STREET, WEST		
SAN DIEGO	S114614924	EQUIPCO	8121 BROADWAY		RGA LUST
SAN DIEGO	S114680168	SAFE T CARE AUTO	8215 BROADWAY		RGA LUST
SAN DIEGO	S114666886	PALOMAR CLEANERS	7870 BROADWAY		RGA LUST
SAN DIEGO	S114612524	E & S AN TOMOTIVE	8181 BROADWAY		RGA LUST
SAN DIEGO	S114575560	ARCO PRODUCTS	8001 N BROADWAY		RGA LUST
SAN DIEGO	S114595970	CHEVRON #9-1454	761 N BROADWAY		RGA LUST
SAN DIEGO	S114604375	COAST FEDERAL TOWER	225 BROADWAY ST		RGA LUST
SAN DIEGO	S114592292	CAPE COD BLUES	BROADWAY		RGA LUST
SAN DIEGO	93326939		BROADWAY PIER		ERNS
SAN DIEGO	2012003904		BROADWAY PIER		ERNS
SAN DIEGO	1008989956	HOWARTH GENE CHEVRON SERVICE	1298 E BROADWAY ST		EDR US Hist Auto Stat
SAN DIEGO	1009124445	FABRI KARE	1291 E BROADWAY ST		EDR US Hist Cleaners
SAN DIEGO	1009001686	DAVIES MOTORS INC	14372-3191 BROADWAY ST		EDR US Hist Auto Stat
SAN DIEGO	1008996623	DAWSON R T CO	4353191 W BROADWAY		EDR US Hist Auto Stat
SAN DIEGO	S114707373	TUNE UP MASTERS INC.	8068 BROADWAY		RGA LUST
SAN DIEGO	S114634609	HYUNDAI OF ESC.	855 N BROADWAY		RGA LUST
SAN DIEGO	S114615709	EXPRESS GAS #15	7081 BROADWAY		RGA LUST
SAN DIEGO	S114615138	ESCONDIDO UNION HIGH SCHOOL	1535 N BROADWAY		RGA LUST
SAN DIEGO	S114604374	COAST FEDERAL TOWER	225 BROADWAY STREET		RGA LUST
SAN DIEGO	1008996902	CAMPBELL CHEVROLET	16003-1234 BROADWAY AVE		EDR US Hist Auto Stat
SAN DIEGO	1008998106	PEARSON MOTOR CO	12025121 BROADWAY ST		EDR US Hist Auto Stat
SAN DIEGO	1008990079	E & R AUTOMOTIVE	1312 E BROADWAY ST		EDR US Hist Auto Stat
SAN DIEGO	1009124418	DONNITA S LAUNDRY	936 E BROADWAY ST		EDR US Hist Cleaners
SAN DIEGO	S105665435		3815 MT BRODAGE AVE		CHMIRS
SAN DIEGO	1016265287	SDCTY WUD LA JOLLA VILLAGE SP	BRODIAEA WAY AND ENCELIA DR		FINDS
SAN DIEGO	S105642980		163 & BROOKS AVE CANYON		CHMIRS
SAN DIEGO	S105887208		1020 W. BROOKS AVE.		CHMIRS
SAN DIEGO	S114709881	UNITED STATES POSTAL SERVIC	211 S BROOKS ST		RGA LUST
SAN DIEGO	S105647173		BTWN NAVY FUEL PIER & NRAD PIER		CHMIRS
SAN DIEGO	S109041433		BTWN PIERS 4 AND 5 AT NAVAL STATION SAN DIEGO, SAN DIEGO BAY		CHMIRS
SAN DIEGO	S105666595		BTWN PIERS 4 AND 5		CHMIRS
SAN DIEGO	S105677916		BTWN MOLE PIER & PIER #10		CHMIRS
SAN DIEGO	S108404148		BTWN PIER 7 AND 8		CHMIRS
SAN DIEGO	S105666535		BTWN PIERS 5 & 6		CHMIRS
SAN DIEGO	2002622443	MORENA CONSERVATION CAMP	3315 BUCANNAN ST	0	ERNS
SAN DIEGO	S114656749	CAMP MORENA	3080 BUCKMAN SPRINGS R		RGA LUST
SAN DIEGO	S114591492		3080 BUCKMAN SPRINGS R		RGA LUST
SAN DIEGO	S105643744		BUILDING 705 AT THE MIRIMAR NAVAL AIR STATION		CHMIRS
SAN DIEGO	S108401879		BUILDING 635, PAGE ROAD		CHMIRS
SAN DIEGO	2001587274		BUILDING 427		ERNS
SAN DIEGO	S110421440		BUILDING 88, ELECTRON DRIVE, NAVAL SUBMARINE BASE POINT LOMA		CHMIRS

City	EDR ID	Site Name	Site Address	Zip	Database(s)
SAN DIEGO	2006785015		BUILDING 88//SENN ROAD		ERNS
SAN DIEGO	S105637661		BUILDING 3162 32 STREET NAVAL STATION		CHMIRS
SAN DIEGO	2006813415		BUILDING 50		ERNS
SAN DIEGO	2002618350		BUILDING 566 MCRD	0	ERNS
SAN DIEGO	2013057434		BUOY 20 OFF SHELTER ISLAND		ERNS
SAN DIEGO	S105630047		BUOY 22A, CORONADO BRIDGE		CHMIRS
SAN DIEGO	S114001232		BUOY 20 OFF SHELTER ISLAND		CHMIRS
SAN DIEGO	S1056657009		BUOY 23, SAN DIEGO BAY		CHMIRS
SAN DIEGO	S105883735		BURGENER BLVD. AT CLAIRMONT DR.		CHMIRS
SAN DIEGO	S109041776		BURGER NEAR VERGENER BLVD WITH A CROSS STREET CLAREMONT DR.		CHMIRS
SAN DIEGO	S114588330	BURMA ROAD LANDFILL	268 BURMA RD		RGALUST
SAN DIEGO	1016293553	CIPHER DATA PRODUCTS	9715 BUSINESS PARK AVE		FINDS
SAN DIEGO	1009129055	HUSTED NICK	1123 BWAY		EDR US Hist Cleaners
SAN DIEGO	1009124226	FROLICHSTEIN S D	1121 BWAY		EDR US Hist Cleaners
SAN DIEGO	1009129053	HERBERT LEONARD	1946 BWAY		EDR US Hist Cleaners
SAN DIEGO	1008997567	LIK NU AUTO WORKS	1905 BWAY		EDR US Hist Auto Stat
SAN DIEGO	1009128063	LETSON A G	1233 BWAY		EDR US Hist Cleaners
SAN DIEGO	1009128865	MADSON D O MRS	1040 BWAY		EDR US Hist Cleaners
SAN DIEGO	1008997967	CAMPBELL ALBERT T	2496 BWAY		EDR US Hist Auto Stat
SAN DIEGO	1008999547	STANDARD OIL MARINE STATION	2510 BYRON ST		EDR US Hist Auto Stat
SAN DIEGO	1008995707	ENSOR BEN E COMPANY	2307271 WEST C		EDR US Hist Auto Stat
SAN DIEGO	1008995209	GENERAL IGNITION CO	1483377 C		EDR US Hist Auto Stat
SAN DIEGO	S107451344		C		CHMIRS
SAN DIEGO	1009128794	PAUL & LOUISE CLEANERS	4875 CABLE ST		EDR US Hist Cleaners
SAN DIEGO	S110421460		CABRIL AILSE MARINA ON HARBOR ISLAND		CHMIRS
SAN DIEGO	S109046346		CABRILLO MARINA HARBOR ISLAND		CHMIRS
SAN DIEGO	S105634435		CABRILLO ISLAND MARINA		CHMIRS
SAN DIEGO	S114589116	CABRILLO NATIONAL MONUMENT	1800 CABRILLO MEMORIAL		RGALUST
SAN DIEGO	S114001386		CABRILLO ISLAND MARINA - 1450 HARBOR ISLAND DR.		CHMIRS
SAN DIEGO	2013058259		CABRILLO ISLE MARINA 1450 HARBOR ISLAND DR SAN DIEGO BAY		ERNS
SAN DIEGO	S105662382		CABRILLO ISLE MARINA, SLIP E8,		CHMIRS
SAN DIEGO	S105656332		CABRILLO MARINA, SLIP H3-H5		CHMIRS
SAN DIEGO	96514909		CABRILLO ISLE MARINA SAN DIEGO HARBOR DR		ERNS
SAN DIEGO	99642074		CABRIO ISLE MARINA		ERNS
SAN DIEGO	2002591789		CABRIO ISLAND MARINA	0	ERNS
SAN DIEGO	S105661261		CABRIO ISLAND MARINA AT F DOCK		CHMIRS
SAN DIEGO	S105882184		CABRIO ISLAND MARINA, HARBOR ISLAND		CHMIRS
SAN DIEGO	S114706974	TRIP LANDFILL	W CACTUS S OTAY M		RGALUST
SAN DIEGO	S114706972	TRIP LANDFILL	W CACTUS S OTAY MESA R		RGALUST
SAN DIEGO	1016427004	ROSSIN STEEL, INC	2660 CACTUS		FINDS
SAN DIEGO	S114585478	BODY BEAUTIFUL CARWASH	690 EL CAJON BL		RGALUST
SAN DIEGO	S114702880	THRIFTY #420 (ARCO)	398 EL CAJON BL		RGALUST
SAN DIEGO	S114613913	EL CAJON MAZDA	919 EL CAJON BL		RGALUST
SAN DIEGO	1008997482	WEH KING S UNION SERVICE	41802 EL CAJON BLVD		EDR US Hist Auto Stat
SAN DIEGO	1008997807	EAST SIDE GARAGE	47803646 EL CAJON BLVD		EDR US Hist Auto Stat
SAN DIEGO	1008998600	GO LO GULF .2345 EL?BLVD	EL CAJON BLVD		EDR US Hist Auto Stat

City	EDR ID	Site Name	Site Address	Zip	Database(s)
SAN DIEGO	1008997580	MOORE WM M	12837 EL CAJON BLVD		EDR US Hist Auto Stat
SAN DIEGO	1008997881	GUARANTY CHEVROLET	40501-5511 EL CAJON BLVD		EDR US Hist Auto Stat
SAN DIEGO	1009129594	SPEED QUEEN LAUNDRAMAT -6512K<EL CAJON BLVD	6512K EL CAJON BLVD"LAUNDRIES SELF SERVE"<EL CAJON BLVD		EDR US Hist Cleaners
SAN DIEGO	S114710100	UNKNOWN SOURCE (PHONE VAULT	690 EL CAJON BL		RGA LUST
SAN DIEGO	S114673991	RAM OIL	407 EL CAJON BL		RGA LUST
SAN DIEGO	S114717508	VACANT LOT	EL CAJON BL		RGA LUST
SAN DIEGO	1009127893	ROYAL CLEANERS & DYERS	34241108 EL CAJON BLVD		EDR US Hist Cleaners
SAN DIEGO	1008997078	DE GRAW & VOSBURGH	33503555 EL CAJON BLVD		EDR US Hist Auto Stat
SAN DIEGO	1008997590	COURTESY RAMBLER	919 EL CAJON BLVD?EL CAJON,		EDR US Hist Auto Stat
SAN DIEGO	S114599321	CHEVRON STATION #3918	0 EL CAJON & EUCLID		RGA LUST
SAN DIEGO	S114673860	RAINBOW PAINT	799 EL CAJON BL		RGA LUST
SAN DIEGO	S114694815	SPINALI AUTO SALES	919 EL CAJON BL		RGA LUST
SAN DIEGO	S114579200	AUTOZONE	7791 EL CAJON BL		RGA LUST
SAN DIEGO	1008996716	PASCAL DILDAY INC	33308-9378 EL CAJON BLVD		EDR US Hist Auto Stat
SAN DIEGO	1008997160	ROOKLIDGE & WYSONG	8203 EL CAJON BLVD		EDR US Hist Auto Stat
SAN DIEGO	1009127562	PRICE N B	8117 EL CAJON BLVD		EDR US Hist Cleaners
SAN DIEGO	S114705883	TOYOTA OF EL CAJON	300 EL CAJON BL		RGA LUST
SAN DIEGO	S114613936	EL CAJON VOLVO	850 EL CAJON BL		RGA LUST
SAN DIEGO	S114602332	CITICORP PLAZA	EL CAJON BL		RGA LUST
SAN DIEGO	S114599322	CHEVRON STATION #3918	EL CAJON & EUCLID		RGA LUST
SAN DIEGO	S114630815	HARLEY DAVIDSON	621 EL CAJON BL		RGA LUST
SAN DIEGO	1008997740	BRANCHES	40904411 EL CAJON BLVD		EDR US Hist Auto Stat
SAN DIEGO	S114636779	JAMES BROCK	7841 EL CAJON BL		RGA LUST
SAN DIEGO	S114702882	THRIFTY #420	398 EL CAJON BL		RGA LUST
SAN DIEGO	1009127680	BALBOA CLEANERS	28772116 EL CAJON BLVD		EDR US Hist Cleaners
SAN DIEGO	S114602333	CITICORP PLAZA	EL CAJON BL		RGA LUST
SAN DIEGO	S114686993	SHELL OIL PRODUCTS COMPANY	695 EL CAJON BL		RGA LUST
SAN DIEGO	2012019055		EL CAJON BLVD		ERNS
SAN DIEGO	1008996488	COLLEGE MOTOR CO	26444135 EL CAJON BLVD		EDR US Hist Auto Stat
SAN DIEGO	1008996017	DE GRAW A H	33501177 EL CAJON BLVD		EDR US Hist Auto Stat
SAN DIEGO	1009128686	WINONA WASH	8938 EL CAJON BLVD		EDR US Hist Cleaners
SAN DIEGO	1009129829	SPEED QUEEN LAUNDRAMAT 6512K EL?BLVD	EL CAJON BLVD		EDR US Hist Cleaners
SAN DIEGO	1008995934	CARL S AUTO REPAIR	41603 EL CAJON BLVD		EDR US Hist Auto Stat
SAN DIEGO	1016264996	HAGEN CHEVROLET	EL CAJON BLVD & 36TH ST		FINDS
SAN DIEGO	S106399618		49800 EL CAJON BLVD		CHMIRS
SAN DIEGO	S114695390	STANDARD BRANDS #13	7791 EL CAJON BL		RGA LUST
SAN DIEGO	S114702339	THOMAS PARKER	410 EL CAJON BL		RGA LUST
SAN DIEGO	S114599320	CHEVRON STATION #3918	EL CAJON & EUCLID		RGA LUST
SAN DIEGO	S114570962	AMERICAN AUTO SALES	1100 EL CAJON BL		RGA LUST
SAN DIEGO	S114661048	NISSAN OF EL CAJON	720 EL CAJON BL		RGA LUST
SAN DIEGO	1008999737	A	4699 EL CAJON ELVD		EDR US Hist Auto Stat
SAN DIEGO	1008999203	VESELY S RICHFIELD SERVICE	28147 EL CAJON BLVD		EDR US Hist Auto Stat
SAN DIEGO	S114566121	38TH AND REDWOOD BIRN SITE	CAL TRANS RT OF W		RGA LUST
SAN DIEGO	S114566120	38TH AND REDWOOD BIRN SITE	CAL TRANS RT OF WAY		RGA LUST
SAN DIEGO	S111757216		6231 CALA NARSELDA		CHMIRS
SAN DIEGO	S106399549		2754 CALHONE ST.		CHMIRS

City	EDR ID	Site Name	Site Address	Zip	Database(s)
SAN DIEGO	S106396509		CALIF YACHT AND MARINA		CHMIRS
SAN DIEGO	1009127656	OCEANSIDE LAUNDRY	307 CALIF OCEANSIDE		EDR US Hist Cleaners
SAN DIEGO	1008997380	FRY J B	3810 CALIFA CT		EDR US Hist Auto Stat
SAN DIEGO	1008997179	THOMPSON N O	3779 CALIFA CT		EDR US Hist Auto Stat
SAN DIEGO	1008995946	BARLOW S LONG ISLAND SERVICE STATION	3751 CALIFA CT		EDR US Hist Auto Stat
SAN DIEGO	1008998756	BISPHAM HAROLD E	36274 E CALIFORNIA AVE		EDR US Hist Auto Stat
SAN DIEGO	S112827686		CALIFORNIA YACHT CLUB, DOCK A23		CHMIRS
SAN DIEGO	1008996972	STANTON P A	3779 CALIFORNIA ST		EDR US Hist Auto Stat
SAN DIEGO	8714835		CALIFORNIA CREATIVE DYNAMICS		ERNS
SAN DIEGO	1008988977	BURKE ROBT	3779 CALIFORNIA		EDR US Hist Auto Stat
SAN DIEGO	1008989719	LONG ISLAND SERVICE STA	3751 CALIFORNIA		EDR US Hist Auto Stat
SAN DIEGO	1008995687	LONG ISLAND SERVICE STATION	3751 CALIFORNIA ST		EDR US Hist Auto Stat
SAN DIEGO	1008996736	ALL-IN-ONE SERVICE CENTER	3730 CALIFORNIA ST		EDR US Hist Auto Stat
SAN DIEGO	1016264357	METROPOLITAN TRANSIT DEVELOPMENT BOARD	CALIFORNIA ST BTWN GRAPE ST		EDR US Hist Auto Stat
SAN DIEGO	1015781179	LOCKHEED MARTIN MARINE SYSTEMS	3853 CALLE FORTUNADA		FINDS
SAN DIEGO	1014679324	EXPRESS GAS	120 CALLE PRIMERO		FINDS
SAN DIEGO	S113999604		13006 CALLE DE LOS NINOS		FINDS
SAN DIEGO	S114628887	GREENE INTERNATIONAL WEST,	4040 CALLE PLATINO		CHMIRS
SAN DIEGO	S114568598	ACW FARMS	40477 CALLE ROXANNE		RGA LUST
SAN DIEGO	S105674253		CALLE CHANATE ST. AND RUSTIC RD.		RGA LUST
SAN DIEGO	S114699058	TEAM NISSAN DATSUN	160 CALLE MAGDALENA		CHMIRS
SAN DIEGO	S114604390	COAST NISSAN	160 CALLE MAGDALENA		CHMIRS
SAN DIEGO	S114674200	RANCHO DEL ORO BUS PARK	4079 CALLE PLATINO		RGA LUST
SAN DIEGO	S114626339	GENE'S EXPRESS	120 W CALLE PRIMERA		RGA LUST
SAN DIEGO	S107448362		11380 CAM PLYA CANCUN		CHMIRS
SAN DIEGO	S105882563		15706 CAM CRISLAIDA		CHMIRS
SAN DIEGO	S114601238	CHOLLAS OPERATIONS YARD	2740 CAMANITO CHOLLAS		RGA LUST
SAN DIEGO	S114650103	MEADOWLAKE FARMS	CAMBRIDGE CT		RGA LUST
SAN DIEGO	S107451365		CAMCITA AT HURETIA		CHMIRS
SAN DIEGO	S107448253		10304 CAMDO BAJYON RD.		CHMIRS
SAN DIEGO	S112899897	AMERICAN DESIGN PAINTING	18861 CAMENITO CANTELINA	92128	HAZNET
SAN DIEGO	S112882915	CALIFORNIA PROPERTIES PENASQUITOS VILL	107980-107998 CAMINITA DE LUZ	92129	HAZNET
SAN DIEGO	S112992357	DERICK THOMAS	6446 CAMINITO LISTO	92111	HAZNET
SAN DIEGO	S112991469	ELIZABETH BRENNAN	17317 CAMINITO MASADA	92127	HAZNET
SAN DIEGO	S113772662	DENTON NYBERG	17455 CAMINITO CANASTO	92127	HAZNET
SAN DIEGO	S112959230	CLYDE ADAM	16450 CAMINITO VECINOS UNIT 103	92128	HAZNET
SAN DIEGO	S114603272	CITY OF SAN DIEGO-CHOLLAS YARD	2740 CAMINITO CHOLLAS		RGA LUST
SAN DIEGO	S114603270	CITY OF SAN DIEGO-CHOLLAS OPS	2740 CAMINITO CHOLLAS		RGA LUST
SAN DIEGO	S114592741	CARMEL VALLEY TRUNK SEWER	13307 CAMINITO MENDIOLA		RGA LUST
SAN DIEGO	S112957458	FAIRFIELD PROPERTIES LLC/THE STRATTON APTS	3887 CAMINITO AGUILAR	92111	HAZNET
SAN DIEGO	S112988409	BRUCE BISHOP	17269 CAMINITO CANASTO	92127	HAZNET
SAN DIEGO	2002067895		CAMINITO		HMIRS
SAN DIEGO	S112990343	GWEN WEN HUANG	14670 CAMINITO ORENSE ESTE	92129	HAZNET
SAN DIEGO	S114726529	CITY OF SAN DIEGO STREET DIVISION T.O.	2797 CAMINITO CHOLLAS		RGA LF
SAN DIEGO	S114603271	CITY OF SAN DIEGO-CHOLLAS Y	2740 CAMINITO CHOLLAS		RGA LUST
SAN DIEGO	S112997722	RICARDO GARCIA	10140 CAMINITO JOVIAL	92126	HAZNET

City	EDR ID	Site Name	Site Address	Zip	Database(s)
SAN DIEGO	S112909953	DAVE HOSKINS	9781 CAMINITO BOLSA	92129	HAZNET
SAN DIEGO	S112985422	PACIFIC RENOVATION	6257 CAMINITO SALADO	92111	HAZNET
SAN DIEGO	S106399888		CAMINITO & BERDECIO		CHMIRS
SAN DIEGO	S114730790	NORTH CHOLLAS SANITARY LANDFILL	2741 CAMINITO DR; N OF COLLEGE GROVE DR		RGA LF
SAN DIEGO	S114601239	CHOLLAS OPERATIONS YARD	2740 CAMINITO CHOLLAS		RGA LUST
SAN DIEGO	S112903723	WOODLANDS OF SAN DIEGO	6875 CAMINITO MANTANOSO	92119	HAZNET
SAN DIEGO	S112937158	WESTERN IMAGE PAINTING INC	17995 CAMINITO PINERO	92128	HAZNET
SAN DIEGO	S112989101	JEFF FREEDMAN	16599 CAMINITO VECINOS UNIT 10	92128	HAZNET
SAN DIEGO	S112989294	DAVID DEKOZAN	12054 CAMINITO CAMPANA	92128	HAZNET
SAN DIEGO	S112990698	JANET LEE	10248 CAMINITO TORONJO	92131	HAZNET
SAN DIEGO	S114726530	CITY OF SAN DIEGO WATER OPERATIONS	2797 CAMINITO CHOLLAS		RGA LF
SAN DIEGO	1006838146	NORTH CHOLLAS BURN SITE	2781 CAMINITO DR; N OF COLLEGE		FINDS
SAN DIEGO	1014868956	SOUTH CHOLLAS SANITARY LANDFILL	2781 CAMINITO CHOLLAS		FINDS
SAN DIEGO	S112987955	KAREN BEBB	9524 CAMINITO TOGA	92126	HAZNET
SAN DIEGO	S112987241	ELIZABETH JOHNSON	5536 CAMINITO JOSE	92111	HAZNET
SAN DIEGO	S112987884	MICHELLE MOORE	17241 CAMINITO CANASTO	92127	HAZNET
SAN DIEGO	S114730788	NORTH CHOLLAS BURNSITE	17241 CAMINITO DR; N OF COLLEGE GROVE DR		RGA LF
SAN DIEGO	S114603269	CITY OF SAN DIEGO-CHOLLAS O	2740 CAMINITO CHOLLAS		RGA LUST
SAN DIEGO	S112966154	RICK LYSANDER	17446 CAMINITO BAYA	92127	HAZNET
SAN DIEGO	S112991939	NICOLE MRAZEK	9914 CAMINITO BOLSA	92129	HAZNET
SAN DIEGO	S114684125	SDCTY-CHOLLAS OPERATIONS	2740 CAMINITO CHOLLAS		RGA LUST
SAN DIEGO	S114573931	ARCO #3037	915 CAMINO DEL RIO S		RGA LUST
SAN DIEGO	S114585476	BODY BEAUTIFUL CAR WASH	4282 CAMINO DEL RIO N		RGA LUST
SAN DIEGO	S114599914	CHEVRON USA	941 CAMINO DEL MAR		CHMIRS
SAN DIEGO	S109041992		EL CAMINO REAL AT SAN EIEGUITO		RGA LUST
SAN DIEGO	S114603288	CITY OF SAN DIEGO-FS 31	6002 CAMINO RICO		RGA LUST
SAN DIEGO	S114606666	CORAL GATE/PROPERTY	CAMINO DE LA PLAZ		RGA LUST
SAN DIEGO	S114619628	FENTON, 10210 CAMINO STE FE	10210 CAMINO SANTA FE		RGA LUST
SAN DIEGO	S114705833	TOWNSEND LINCOLN MERCURY	588 CAMINO DEL RIO N		RGA LUST
SAN DIEGO	S114658990	NATIONAL UNIVERSITY	4141 CAMINO DEL RIO SOUTH		RGA LUST
SAN DIEGO	S114700475	TEXACO SERVICE STATION	3711 CAMINO DEL RIO SOUTH		RGA LUST
SAN DIEGO	S114700156	TEXACO SERVICE STATION #	3711 CAMINO DEL RIO S		RGA LUST
SAN DIEGO	S114632053	HERTZ PENSKE TRUCK LEASING INC	4285 CAMINO DEL RIO S		RGA LUST
SAN DIEGO	S114709454	UNION TRIBUNE	350 CAMINO DE LA REINA		RGA LUST
SAN DIEGO	S114709452	UNION TRIBUNE PUBLISHING CO	350 CAMINO DE LA REINA		FINDS
SAN DIEGO	1016424130	VERIZON WIRELESS: SONY HP	16900 CAMINO SAN BERNARDO		EDR US Hist Auto Stat
SAN DIEGO	1008997969	RICARD PETER S JR	2970 CAMINO DEL RIO W		EDR US Hist Auto Stat
SAN DIEGO	1008999408	BRADLEY S TOWING SERVICE REAR	750 CAMINO LAGO DE CRISTAL		FINDS
SAN DIEGO	1015940842	KREISS ENTERPRISES INC	8525 CAMINO SANTA FE		FINDS
SAN DIEGO	1016308094	SAN DIEGO APARTMENTS.COM	2878 CAMINO DEL RIO S		FINDS
SAN DIEGO	S113092964	CHRISTOPHER CREMER, DDS	11279 CAMINO LUIZ	92126	HAZNET
SAN DIEGO	S110421482		CAMINO DEL NORTE X DOVE CANYON		CHMIRS
SAN DIEGO	S114709464	UNION-TRIBUNE	350 CAMINO DE LA REINA		RGA LUST
SAN DIEGO	S114630601	HANSON AGGREGATES	9255 CAMINO SANTA FE		RGA LUST
SAN DIEGO	S114630585	HANSON AGGREGATE, CARROL CYN	9255 CAMINO SANTA FE		RGA LUST
SAN DIEGO	S114629971	H G FENTON	10210 CAMINO SANTA FE		RGA LUST
SAN DIEGO	S114587316	BROWN, MARVIN	1441 CAMINO DEL RIO SOUTH		RGA LUST

City	EDR ID	Site Name	Site Address	Zip	Database(s)
SAN DIEGO	S114705834	TOWNSEND MERCURY	588 CAMINO DEL RIO N		RGA LUST
SAN DIEGO	S114649373	MCBRIDE'S MISSION VALLEY ARCO	915 CAMINO DEL RIO S		RGA LUST
SAN DIEGO	S114575072	ARCO 1939	7654 EL CAMINO REAL		RGA LUST
SAN DIEGO	S114725960	CAMINO DEL RIO LVTO	2915 CAMINO DEL RIO SOUTH		RGA LF
SAN DIEGO	S114681738	SAN LUIS REY DOWNS	5772 CAMINO DEL REY		RGA LUST
SAN DIEGO	S114658986	NATIONAL UNIVERSITY/VAP CASE	4007 CAMINO DEL RIO S		RGA LUST
SAN DIEGO	S114648442	MARVIN K. BROWN	1441 CAMINO DEL RIO S		RGA LUST
SAN DIEGO	S114724465	A-1 SOILS CO., CARROLL CANYON FACILITY	10201 CAMINO SANTA FE		RGA LF
SAN DIEGO	S114613981	EL CAMINO RENTAL	5701 EL CAMINO REAL		RGA LUST
SAN DIEGO	S114701001	TEXACO/CAMINO DEL RIO WEST	3711 CAMINO DEL RIO W		RGA LUST
SAN DIEGO	S114700477	TEXACO SERVICE STATION	3711 CAMINO DEL RIO W		RGA LUST
SAN DIEGO	S114700476	TEXACO SERVICE STATION	3711 CAMINO DEL RIO S		RGA LUST
SAN DIEGO	1016435769	LAB CORP	10737 CAMINO RUIZ		FINDS
SAN DIEGO	1016340816	ECT ENVIRONMENTAL, INC.	8395 CAMINO SANTA FE		FINDS
SAN DIEGO	1016435795	SDG&E - ARTESIAN SUBSTATION	17291 CAMINO DEL SUR		FINDS
SAN DIEGO	S114578693	ATLANTIC RICHFIELD	915 CAMINO DEL RIO		RGA LUST
SAN DIEGO	S114586897	BRIDGE/FIRESTONE - CARLSBAD	2545 EL CAMINO REAL		RGA LUST
SAN DIEGO	S114609482	DAVID PLANK ESTATE	14905 EL CAMINO REAL		RGA LUST
SAN DIEGO	S114643324	LEASEWAY TRANSPORTATION	4285 CAMINO DEL RIO S		RGA LUST
SAN DIEGO	S114689066	SHELL- EL CAMINO REAL	2590 EL CAMINO REAL		RGA LUST
SAN DIEGO	S114642862	LAS AMERICAS DEVELOPMENT	4211 CAMINO DE LA PLAZA		RGA LUST
SAN DIEGO	S114642024	LA ZANJA	5965 CAMINO DEL REY		RGA LUST
SAN DIEGO	S114595937	CHEVRON #9-1312	2500 EL CAMINO REAL		RGA LUST
SAN DIEGO	S114652070	MISSION VY CHEVRON #94991	2290 CAMINO DEL RIO N		RGA LUST
SAN DIEGO	S114709465	UNION-TRIBUNE	350 CAMINO DE LA REIN		RGA LUST
SAN DIEGO	S114651047	MIDAS MUFFLER SHOP	3848 W CAMINO DEL RIO		RGA LUST
SAN DIEGO	S114718981	VILLAGE CLEANERS	127 EL CAMINO REAL		RGA LUST
SAN DIEGO	S114673764	RADISSON INN	1433 CAMINO DEL RIO S		RGA LUST
SAN DIEGO	S114673763	RADISSON HOTEL SAN DIEGO	1433 CAMINO DEL RIO S		RGA LUST
SAN DIEGO	S114603225	CITY OF S.D. FIRE STATION #31	6002 CAMINO RICO		RGA LUST
SAN DIEGO	S114648439	MARVIN K BROWN CADILLAC	1441 CAMINO DEL RIO S		RGA LUST
SAN DIEGO	S114705830	TOWNSEND LINCOLN MERCURY DEALR	588 CAMINO DEL RIO, NORT		RGA LUST
SAN DIEGO	S114658984	NATIONAL UNIVERSITY/V.A.P.	4007 CAMINO DEL RIO S		RGA LUST
SAN DIEGO	96483074		CAMINO MISSION VIEJO		ERNS
SAN DIEGO	1016434871	AT&T MOBILITY - REAGAN ROAD (13843)	10737 CAMINO RUIZ		FINDS
SAN DIEGO	1016432319	SDCTY-FIRE-RESCUE DEPT, FIRE STATION 31	6002 CAMINO RICO		FINDS
SAN DIEGO	S113033231	HERZOG CONTRACTORS	9255 CAMINO SANTA FE	92127	HAZNET
SAN DIEGO	S105654091		CAMINO DEL RIO NORTH AT THE SAN DIEGO RIVER		CHMIRS
SAN DIEGO	S114606665	CORAL GATE / PROPERTY	CAMINO DE LA PLAZA		RGA LUST
SAN DIEGO	S114705829	TOWNSEND LINCOLN MERCURY DEALR	588 CAMINO DEL RIO, NORTH		RGA LUST
SAN DIEGO	S114705828	TOWNSEND LINCOLN MERCURY DEALR	588 CAMINO DEL RIO N		RGA LUST
SAN DIEGO	S114705339	TOSCO 76 #6973	2255 EL CAMINO REAL		RGA LUST
SAN DIEGO	S114724466	A-1 SOILS COMPANY	10201 CAMINO SANTA FE		RGA LF
SAN DIEGO	S114578692	ATLANTIC RICHFIELD	915 CAMINO DEL RIO S		RGA LUST
SAN DIEGO	S114668162	PENSKE TRUCK LEASING INC	4285 CAMINO DEL RIO S		RGA LUST
SAN DIEGO	S114587317	BROWN, MARVIN	1441 CAMINO DEL RIO S		RGA LUST
SAN DIEGO	2008882917		CAMINO DEL NORTE		ERNS

City	EDR ID	Site Name	Site Address	Zip	Database(s)
SAN DIEGO	S111759937		6414 EL CAMINO DEL DEATRO WAY		CHMIRS
SAN DIEGO	S100279102		8300 CAMINO DEL ORO LIFE GUARD STATION		CHMIRS
SAN DIEGO	S114585475	BODY BEAUTIFUL CAR WASH	4282 CAMINO DEL RIO NO		RGA LUST
SAN DIEGO	S114606994	COSTA DO SOL	CAMINO DE LAS OND		RGA LUST
SAN DIEGO	S1145955507	CHEVRON #8561	941 CAMINO DEL MAR		RGA LUST
SAN DIEGO	S114705832	TOWNSEND LINCOLN MERCURY	588 CAMINO DEL RIO NORTH		RGA LUST
SAN DIEGO	S114637024	JC PENNEY - CARLSBAD	2545 EL CAMINO REAL		RGA LUST
SAN DIEGO	S114648440	MARVIN K BROWN	1441 CAMINO DEL RIO S		RGA LUST
SAN DIEGO	S114633869	HUGHES AIRCRFT CO	6155 EL CAMINO REAL		RGA LUST
SAN DIEGO	S114700157	TEXACO SERVICE STATION #	3711 CAMINO DEL RIO W		RGA LUST
SAN DIEGO	S114700099	TEXACO REFINING AND MARKETING	3711 CAMINO DEL RIO W		RGA LUST
SAN DIEGO	1016435747	U-HAUL MOVING AND STORAGE OF MIRAMAR	9650 CAMINO RUIZ		FINDS
SAN DIEGO	1016421534	CA-1923_DIST HUB SITE_TIME WARNER CABLE, INC.	10340 CAMINO SANTA FE		FINDS
SAN DIEGO	S114709453	UNION TRIBUNE PUBLISHING CO	350 CAMINO DE LA REIN		RGA LUST
SAN DIEGO	S114710049	UNIVERSITY FORD-CHRYSLER	730 CAMINO DEL RIO N		RGA LUST
SAN DIEGO	S114702454	THOROUGHRED TRAINING CENTE	5772 CAMINO DEL REY		RGA LUST
SAN DIEGO	S114631215	HAWTHORN MACHINERY	2065 CAMINO VIDA ROBLE		RGA LUST
SAN DIEGO	S114630584	HANSON AGGREGATE, CARROL CY	9255 CAMINO SANTA FE		RGA LUST
SAN DIEGO	S114619627	FENTON WESTERN PROPERTIES	9255 CAMINO SANTA FE		RGA LUST
SAN DIEGO	S114641599	LA COSTA RANCH CO	6670 EL CAMINO REAL		RGA LUST
SAN DIEGO	S114643323	LEASEWAY TRANSPORTATION	4285 CAMINO DEL RIO SOUTH		RGA LUST
SAN DIEGO	S114609192	DANIELS CABLEVISION	5720 EL CAMINO REAL		RGA LUST
SAN DIEGO	S114608946	DAEWOO OF SAN DIEGO	777 CAMINO DEL RIO S		RGA LUST
SAN DIEGO	S114615296	ETERNAL HILLS MORTUARY	1999 EL CAMINO REAL		RGA LUST
SAN DIEGO	S114614734	ENCINITAS CAR WASH	293 EL CAMINO REAL		RGA LUST
SAN DIEGO	S114609592	DAY & NIGHT CLEANERS	2540 EL CAMINO REAL		RGA LUST
SAN DIEGO	S114575971	ARCO SERVICE STATION	3720 CAMINO DEL RIO W		RGA LUST
SAN DIEGO	S114658985	NATIONAL UNIVERSITY/VAP CAS	4007 CAMINO DEL RIO S		FINDS
SAN DIEGO	1016055203	HAWTHORNE MACHINERY COMPANY	16945 CAMINO SAN BERNARDINO		RGA LUST
SAN DIEGO	S114630048	H.G. FENTON MATERIALS	9255 CAMINO SANTA FE		RGA LUST
SAN DIEGO	S114697659	SUPERIOR READY MIX	9245 CAMINO SANTA FE		RGA LUST
SAN DIEGO	S114722830	WITT LINCOLN MERCURY	588 CAMINO DEL RIO N		RGA LUST
SAN DIEGO	S114713700	UNOCAL STATION #06973	2255 EL CAMINO REAL		RGA LUST
SAN DIEGO	S114710051	UNIVERSITY FORD	730 CAMINO DEL RIO N		RGA LUST
SAN DIEGO	S114710050	UNIVERSITY FORD	730 CAMINO DEL RIO NORTH		RGA LUST
SAN DIEGO	S114648438	MARVIN K BROWN CADILLAC	1441 CAMINO DEL RIO SOUTH		RGA LUST
SAN DIEGO	S114647925	MARINERS POINT	CAMINO DE LA ONDA		RGA LUST
SAN DIEGO	S114575970	ARCO SERVICE STATION	3720 CAMINO DEL RIO S		RGA LUST
SAN DIEGO	S114597516	CHEVRON #9-8561	941 CAMINO DEL MAR		RGA LUST
SAN DIEGO	S114585275	BOB BAKER FORD	730 CAMINO DEL RIO N		RGA LUST
SAN DIEGO	S114604431	COAST WASTE MANAGEMENT INC.	5960 EL CAMINO REAL		RGA LUST
SAN DIEGO	S114592246	CANTERBURY DEVELOPMENT	5175 EL CAMINO REAL		RGA LUST
SAN DIEGO	S114615476	EVANS POINT	EL CAMINO REAL		RGA LUST
SAN DIEGO	S114622821	FORMER MONTGOMERY WARDS	1288 CAMINO DEL RIO N		RGA LUST
SAN DIEGO	1016435799	DOUGLAS YOUNG CLINIC	10717 CAMINO RUIZ		FINDS
SAN DIEGO	1016188335	CHEVRON STATION 94991	2290 N CAMINO DEL RIO		FINDS



City	EDR ID	Site Name	Site Address	Zip	Database(s)
SAN DIEGO	1016305230	SAN DIEGO AUTO AUCTION / LINCO	588 CAMINO DEL RIO NORTH		FINDS
SAN DIEGO	1016292594	R A SNYDER PROPERTIES	2399 CAMINO DEL RIO		FINDS
SAN DIEGO	S114652024	MISSION VALLEY CHEVRON	2290 CAMINO DEL RIO N		RGA LUST
SAN DIEGO	S114651060	MIDAS	3848 W CAMINO DEL RIO W		RGA LUST
SAN DIEGO	S114701509	TEXACO	3711 CAMINO DEL RIO W		RGA LUST
SAN DIEGO	S114677814	ROBERTSON RANCH - PARCEL 1	EL CAMINO REAL @		RGA LUST
SAN DIEGO	S114721760	WESTVIEW CLEANERS	13350 CAMINO DEL SUR		RGA LUST
SAN DIEGO	S114684142	SDCTY-FIRE STATION #31	6002 CAMINO RICO		RGA LUST
SAN DIEGO	S114607454	COURTESY CHEVROLET	750 CAMINO DEL RIO N		RGA LUST
SAN DIEGO	S114596891	CHEVRON #9-4991	2290 CAMINO DEL RIO N		RGA LUST
SAN DIEGO	S114606626	COPLEY PRESS	350 CAMINO DE LA REINA		RGA LUST
SAN DIEGO	S114633867	HUGHES AIRCRFT CO IND PROD	6155 EL CAMINO REAL		RGA LUST
SAN DIEGO	S114575969	ARCO SERVICE STATION	3720 CAMINO DEL RIO SOUTH		RGA LUST
SAN DIEGO	S114632057	HERTZ PENSKE TRUCK LEASING	4285 CAMINO DEL RIO S		RGA LUST
SAN DIEGO	S114632052	HERTZ PENSKE (PHD LEASEWAY)	4285 CAMINO DEL RIO S		RGA LUST
SAN DIEGO	S114575081	ARCO 3037	915 CAMINO DEL RIO S		RGA LUST
SAN DIEGO	S114648441	MARVIN K. BROWN CADILLAC	1441 CAMINO DEL RIO S		RGA LUST
SAN DIEGO	S114648437	MARVIN K BROWN CADILLAC	1441 CAMINO DEL RIO S		RGA LUST
SAN DIEGO	1008998645	CAMINO DEL RIO CHEVRON SERVICE	3810 CAMINO LAGO DE CRISTAL		EDR US Hist Auto Stat
SAN DIEGO	S105887121		12105 CAMITO CORRIENTE		CHMIRS
SAN DIEGO	S109039769		5245 CAMITO CACHARRO		CHMIRS
SAN DIEGO	S105665418		2205 CAMITO PRECISA SUR		CHMIRS
SAN DIEGO	S114591520	CAMP PENDLETON BLDG 1244	CAMP PENDLETON		RGA LUST
SAN DIEGO	S114591507	CAMP PENDLETON AREA 15	CAMP PENDLETON		RGA LUST
SAN DIEGO	S114591897	CAMP PENDLETON TANK 23102-2	CAMP PENDLETON		RGA LUST
SAN DIEGO	S114591644	CAMP PENDLETON BLDG 53-402	CAMP PENDLETON		RGA LUST
SAN DIEGO	S114591642	CAMP PENDLETON BLDG 52610	CAMP PENDLETON		RGA LUST
SAN DIEGO	S114591640	CAMP PENDLETON BLDG 520594	CAMP PENDLETON		RGA LUST
SAN DIEGO	S114591628	CAMP PENDLETON BLDG 51091-1	CAMP PENDLETON		RGA LUST
SAN DIEGO	S114591620	CAMP PENDLETON BLDG 33581	CAMP PENDLETON		RGA LUST
SAN DIEGO	S114591618	CAMP PENDLETON BLDG 33543	CAMP PENDLETON		RGA LUST
SAN DIEGO	S114591616	CAMP PENDLETON BLDG 33526	CAMP PENDLETON		RGA LUST
SAN DIEGO	S114591606	CAMP PENDLETON BLDG 2699	CAMP PENDLETON		RGA LUST
SAN DIEGO	S114591592	CAMP PENDLETON BLDG 23102-1	CAMP PENDLETON		RGA LUST
SAN DIEGO	S114591582	CAMP PENDLETON BLDG 210533	CAMP PENDLETON		RGA LUST
SAN DIEGO	S114591578	CAMP PENDLETON BLDG 18415	CAMP PENDLETON		RGA LUST
SAN DIEGO	S114591572	CAMP PENDLETON BLDG 1687	CAMP PENDLETON		RGA LUST
SAN DIEGO	S114591552	CAMP PENDLETON BLDG 1482	CAMP PENDLETON		RGA LUST
SAN DIEGO	S114591544	CAMP PENDLETON BLDG 1333	CAMP PENDLETON		RGA LUST
SAN DIEGO	S114591534	CAMP PENDLETON BLDG 13142	CAMP PENDLETON		RGA LUST
SAN DIEGO	S114591528	CAMP PENDLETON BLDG 13103	CAMP PENDLETON		RGA LUST
SAN DIEGO	S105648395		EAST CAMP OF AIR STATION.		CHMIRS
SAN DIEGO	S114591932	CAMP PENDLETON	CAMP PENDLETON		RGA LUST
SAN DIEGO	S114591915	CAMP PENDLETON TANK 43543	CAMP PENDLETON		RGA LUST
SAN DIEGO	S114591889	CAMP PENDLETON TANK 1364	CAMP PENDLETON		RGA LUST
SAN DIEGO	S114591652	CAMP PENDLETON BLDG 53335	CAMP PENDLETON		RGA LUST
SAN DIEGO	S114591608	CAMP PENDLETON BLDG 330360	CAMP PENDLETON		RGA LUST

City	EDR ID	Site Name	Site Address	Zip	Database(s)
SAN DIEGO	S114591584	CAMP PENDLETON BLDG 21415	CAMP PENDLETON		RGA LUST
SAN DIEGO	S114591548	CAMP PENDLETON BLDG 1431	CAMP PENDLETON		RGA LUST
SAN DIEGO	S114591546	CAMP PENDLETON BLDG 1376	CAMP PENDLETON		RGA LUST
SAN DIEGO	S114591538	CAMP PENDLETON BLDG 13145	CAMP PENDLETON		RGA LUST
SAN DIEGO	S114591522	CAMP PENDLETON BLDG 1261	CAMP PENDLETON		RGA LUST
SAN DIEGO	S114591512	CAMP PENDLETON BLDG 1161	CAMP PENDLETON		RGA LUST
SAN DIEGO	S114591901	CAMP PENDLETON TANK 31904-1	CAMP PENDLETON		RGA LUST
SAN DIEGO	S114591895	CAMP PENDLETON TANK 23102-1	CAMP PENDLETON		RGA LUST
SAN DIEGO	S114649250	MCAS CRASH CREW TRAINING SI	CAMP PENDLETON		RGA LUST
SAN DIEGO	S114591650	CAMP PENDLETON BLDG 53326	CAMP PENDLETON		RGA LUST
SAN DIEGO	S114591630	CAMP PENDLETON BLDG 51091-2	CAMP PENDLETON		RGA LUST
SAN DIEGO	S114591626	CAMP PENDLETON BLDG 43-286	CAMP PENDLETON		RGA LUST
SAN DIEGO	S114591594	CAMP PENDLETON BLDG 2385-2	CAMP PENDLETON		RGA LUST
SAN DIEGO	S114591588	CAMP PENDLETON BLDG 22-141	CAMP PENDLETON		RGA LUST
SAN DIEGO	S114591557	CAMP PENDLETON BLDG 16103	CAMP PENDLETON		RGA LUST
SAN DIEGO	S114591514	CAMP PENDLETON BLDG 12076-1	CAMP PENDLETON		RGA LUST
SAN DIEGO	1016276966	CAMP ELLIOT	CAMP ELLIOT		FINDS
SAN DIEGO	S114591893	CAMP PENDLETON TANK 210713	CAMP PENDLETON		RGA LUST
SAN DIEGO	S114591887	CAMP PENDLETON TANK 12075	CAMP PENDLETON		RGA LUST
SAN DIEGO	S114591634	CAMP PENDLETON BLDG 51091-5	CAMP PENDLETON		RGA LUST
SAN DIEGO	S114591602	CAMP PENDLETON BLDG 25259-2	CAMP PENDLETON		RGA LUST
SAN DIEGO	S114591600	CAMP PENDLETON BLDG 25259-1	CAMP PENDLETON		RGA LUST
SAN DIEGO	S114591574	CAMP PENDLETON BLDG 1692	CAMP PENDLETON		RGA LUST
SAN DIEGO	S114591560	CAMP PENDLETON BLDG 16115	CAMP PENDLETON		RGA LUST
SAN DIEGO	S114591554	CAMP PENDLETON BLDG 1594	CAMP PENDLETON		RGA LUST
SAN DIEGO	S114591550	CAMP PENDLETON BLDG 14519	CAMP PENDLETON		RGA LUST
SAN DIEGO	S114591542	CAMP PENDLETON BLDG 1327	CAMP PENDLETON		RGA LUST
SAN DIEGO	S114591532	CAMP PENDLETON BLDG 13131	CAMP PENDLETON		RGA LUST
SAN DIEGO	S114591509	CAMP PENDLETON BLDG 1106	CAMP PENDLETON		RGA LUST
SAN DIEGO	S114577490	AREA 41	CAMP PENDLETON		RGA LUST
SAN DIEGO	S114591911	CAMP PENDLETON TANK 41312	CAMP PENDLETON		RGA LUST
SAN DIEGO	S114591907	CAMP PENDLETON TANK 41252-1	CAMP PENDLETON		RGA LUST
SAN DIEGO	S114591899	CAMP PENDLETON TANK 2652-1	CAMP PENDLETON		RGA LUST
SAN DIEGO	S114591646	CAMP PENDLETON BLDG 53-502	CAMP PENDLETON		RGA LUST
SAN DIEGO	S114591636	CAMP PENDLETON BLDG 52-167E	CAMP PENDLETON		RGA LUST
SAN DIEGO	S114591586	CAMP PENDLETON BLDG 21441	CAMP PENDLETON		RGA LUST
SAN DIEGO	S114591570	CAMP PENDLETON BLDG 1684	CAMP PENDLETON		RGA LUST
SAN DIEGO	S114591518	CAMP PENDLETON BLDG 12076-3	CAMP PENDLETON		RGA LUST
SAN DIEGO	S114591516	CAMP PENDLETON BLDG 12076-2	CAMP PENDLETON		RGA LUST
SAN DIEGO	S114591913	CAMP PENDLETON TANK 43260	CAMP PENDLETON		RGA LUST
SAN DIEGO	S114591909	CAMP PENDLETON TANK 41252-2	CAMP PENDLETON		RGA LUST
SAN DIEGO	S114591654	CAMP PENDLETON BLDG 62580	CAMP PENDLETON		RGA LUST
SAN DIEGO	S114591638	CAMP PENDLETON BLDG 520448	CAMP PENDLETON		RGA LUST
SAN DIEGO	S114591622	CAMP PENDLETON BLDG 41251	CAMP PENDLETON		RGA LUST
SAN DIEGO	S114591566	CAMP PENDLETON BLDG 1654	CAMP PENDLETON		RGA LUST
SAN DIEGO	S114591564	CAMP PENDLETON BLDG 1642	CAMP PENDLETON		RGA LUST
SAN DIEGO	S114591536	CAMP PENDLETON BLDG 13144	CAMP PENDLETON		RGA LUST

City	EDR ID	Site Name	Site Address	Zip	Database(s)
SAN DIEGO	S114591526	CAMP PENDLETON BLDG 13053	CAMP PENDLETON		RGA LUST
SAN DIEGO	S114591505	CAMP PENDLETON 43286-2 MWR	CAMP PENDLETON		RGA LUST
SAN DIEGO	S114591891	CAMP PENDLETON TANK 14008	CAMP PENDLETON		RGA LUST
SAN DIEGO	S114591648	CAMP PENDLETON BLDG 53321	CAMP PENDLETON		RGA LUST
SAN DIEGO	S114591612	CAMP PENDLETON BLDG 33328	CAMP PENDLETON		RGA LUST
SAN DIEGO	S114591610	CAMP PENDLETON BLDG 33326	CAMP PENDLETON		RGA LUST
SAN DIEGO	S114591604	CAMP PENDLETON BLDG 2581	CAMP PENDLETON		RGA LUST
SAN DIEGO	S114591598	CAMP PENDLETON BLDG 24100	CAMP PENDLETON		RGA LUST
SAN DIEGO	S114591590	CAMP PENDLETON BLDG 22131	CAMP PENDLETON		RGA LUST
SAN DIEGO	S114591580	CAMP PENDLETON BLDG 21-620	CAMP PENDLETON		RGA LUST
SAN DIEGO	S114591568	CAMP PENDLETON BLDG 1671	CAMP PENDLETON		RGA LUST
SAN DIEGO	S114591524	CAMP PENDLETON BLDG 13-27	CAMP PENDLETON		RGA LUST
SAN DIEGO	S114591905	CAMP PENDLETON TANK 33550	CAMP PENDLETON		RGA LUST
SAN DIEGO	S114591903	CAMP PENDLETON TANK 31921-1	CAMP PENDLETON		RGA LUST
SAN DIEGO	S114591632	CAMP PENDLETON BLDG 51091-3	CAMP PENDLETON		RGA LUST
SAN DIEGO	S114591624	CAMP PENDLETON BLDG 41311-1	CAMP PENDLETON		RGA LUST
SAN DIEGO	S114591614	CAMP PENDLETON BLDG 33427	CAMP PENDLETON		RGA LUST
SAN DIEGO	S114591596	CAMP PENDLETON BLDG 2404	CAMP PENDLETON		RGA LUST
SAN DIEGO	S114591576	CAMP PENDLETON BLDG 1781	CAMP PENDLETON		RGA LUST
SAN DIEGO	S114591562	CAMP PENDLETON BLDG 1623	CAMP PENDLETON		RGA LUST
SAN DIEGO	S114591540	CAMP PENDLETON BLDG 13164	CAMP PENDLETON		RGA LUST
SAN DIEGO	S114591530	CAMP PENDLETON BLDG 13110	CAMP PENDLETON		RGA LUST
SAN DIEGO	S109039881		5500 CAMPANIEL DR		CHMIRS
SAN DIEGO	S108403062		CAMPANILLE DR AT LINDO PASEO		CHMIRS
SAN DIEGO	S105668378		CAMPBELL SHIPYARD PIER 1		CHMIRS
SAN DIEGO	S114575051	ARCO 1014	9065 CAMPO RD		RGA LUST
SAN DIEGO	S114708819	ULTRAMAR 3744	9932 CAMPO RD		RGA LUST
SAN DIEGO	S114566968	7-ELEVEN	12918 CAMPO RD		RGA LUST
SAN DIEGO	S114599915	CHEVRON USA	9749 CAMPO RD		RGA LUST
SAN DIEGO	S114573217	ARCO #1014	9065 CAMPO RD		RGA LUST
SAN DIEGO	S114578760	ATLAS RENTS	11928 CAMPO RD		RGA LUST
SAN DIEGO	S114619300	FAST LANE DAIRY STORE	9951 CAMPO RD		RGA LUST
SAN DIEGO	S114674493	RAUL RODRIGUEZ	13886 CAMPO RD		RGA LUST
SAN DIEGO	S114566794	7-ELEVEN STORE #13575	10049 CAMPO RD		RGA LUST
SAN DIEGO	S114607829	CREST RENTAL	9832 CAMPO RD		RGA LUST
SAN DIEGO	S114592990	CASA DE ORO SHELL	9663 CAMPO RD		RGA LUST
SAN DIEGO	S114610229	DENNIS AUTO REPAIR	13886 CAMPO RD		RGA LUST
SAN DIEGO	S114688302	SHELL SERVICE STATION	9663 CAMPO RD		RGA LUST
SAN DIEGO	S114597598	CHEVRON #9-8983	9111 CAMPO RD		RGA LUST
SAN DIEGO	S114575470	ARCO PETROLEUM PROD CO	9065 CAMPO RD		RGA LUST
SAN DIEGO	S114702701	THRIFTY #157	9108 CAMPO RD		RGA LUST
SAN DIEGO	S114596590	CHEVRON #9-3694	9749 CAMPO RD		RGA LUST
SAN DIEGO	S114591487	CAMP MATTHEWS - US MARINE C	9300 CAMPUS POINT DR		RGA LUST
SAN DIEGO	S114591488	CAMP MATTHEWS - US MARINE CORP	9300 CAMPUS POINT DR		RGA LUST
SAN DIEGO	S114708671	UCSD THORNTON HOSPITAL	9300 CAMPUS POINT DR		RGA LUST
SAN DIEGO	8718640		CAMRIO NATIONAL MONUMENT		ERNS
SAN DIEGO	S105675095		7950 CAMTO DEL CID		CHMIRS

City	EDR ID	Site Name	Site Address	Zip	Database(s)
SAN DIEGO	S114666906	PALOMAR OBSERVATORY	35899 CANFIELD RD		RGA LUST
SAN DIEGO	S114592194	CANNON COURT PROJECT	CANNON RD & 15 (N CANNON RD		RGA LUST HMIRS
SAN DIEGO	96091140		CANON AT TALBOT		CHMIRS
SAN DIEGO	S109041862		CANYON DEL SOL AND INTERNATIONAL BOUNDARY		CHMIRS
SAN DIEGO	S105882296		CANYON BEHIND 4448 ARCH ST.		CHMIRS
SAN DIEGO	S105674811		CANYON WEST OF 4404 CAMATO FUENTE		CHMIRS
SAN DIEGO	S105644694		2922 CANYON VISTA CT		EDR US Hist Cleaners
SAN DIEGO	1009128167	CANON STREET HALF HOUR LAUNDRY	CANYON BEHIND 4202 MANZANITA DRIVE		CHMIRS
SAN DIEGO	S105652872		IN CANYON BEHIND 6205 OAK RIDGE RD		CHMIRS
SAN DIEGO	S105651761		CANYON CREST DR. AT SAN DIEGO STATE UNIVERSITY		CHMIRS
SAN DIEGO	S105882936		CANYON AT RADIO DR AND MARKET ST.		CHMIRS
SAN DIEGO	S105645323		IN CANYON BEHIND 1052 LINCOLN AVE.		CHMIRS
SAN DIEGO	S105651470		CANYON DEL SOL AND INTERNATIONAL BOUNDARY		CHMIRS
SAN DIEGO	S110980930		IN CANYON BEHIND 5476 REBOLLA		CHMIRS
SAN DIEGO	S105651776		5465 EL CANYOON BLVD	92115	HAZNET
SAN DIEGO	S112913472	SAN DIEGO USD	2840 CAOLEY WY		CHMIRS
SAN DIEGO	S112828046		901 S CARDIFF ST		RGA LUST
SAN DIEGO	S114601911	CIRCLE K CORP. STORE #2952	30 CARIBE BAY BLVD CORONADO KAYS YACHT CLUB BETWEEN DOCKS A.		CHMIRS
SAN DIEGO	S109038214		1237 CARLETON ST.		CHMIRS
SAN DIEGO	S105671627		3219 CARLETON		FINDS
SAN DIEGO	1016292667	RICK TUREK, TUREK DESIGN & DEVELOPMENT CO	1275 CARLSBAD VILLAGE		RGA LUST
SAN DIEGO	S114602585	CITY OF CARLSBAD FIREHOUSE	920 CARLSBAD VILLAGE		RGA LUST
SAN DIEGO	S114626034	GASCO DESERT PETROLEUM #511	4600 CARLSBAD BL		RGA LUST
SAN DIEGO	S114684758	SEMPRA/ ENCINA POWER PLANT	1044 CARLSBAD VILLAGE		RGA LUST
SAN DIEGO	S114600033	CHEVRON	1044 CARLSBAD VILLAGE		RGA LUST
SAN DIEGO	S114599867	CHEVRON USA	1044 CARLSBAD VILLAGE		RGA LUST
SAN DIEGO	S114592671	CARLSBAD UNOCAL	880 CARLSBAD VILLAGE		RGA LUST
SAN DIEGO	S114592651	CARLSBAD FIREHOUSE #1	1275 CARLSBAD VILLAGE		RGA LUST
SAN DIEGO	S114592669	CARLSBAD UNOCAL 76	880 CARLSBAD VILLAGE		RGA LUST
SAN DIEGO	S114602591	CITY OF CARLSBAD	1200 CARLSBAD VILLAGE		RGA LUST
SAN DIEGO	S114596189	CHEVRON #9-2321	1044 CARLSBAD VILLAGE		RGA LUST
SAN DIEGO	S114614724	ENCINA POWER PLAN, SDG&E	4600 CARLSBAD BL		RGA LUST
SAN DIEGO	S114686865	SHELL OIL - CARLSBAD	1145 CARLSBAD VILLAGE		RGA LUST
SAN DIEGO	S114684197	SDG&E ENCINA POWER PLANT	4600 CARLSBAD BL		RGA LUST
SAN DIEGO	S114590070	CALIFORNIA LUTHEREN HOMES	2855 CARLSBAD BL		RGA LUST
SAN DIEGO	S114701004	TEXACO/CARLSBAD VILLAGE DR.	1089 CARLSBAD VILLAGE		RGA LUST
SAN DIEGO	S114606262	CONTINENTAL BAKING-CARLSBAD	571 CARLSBAD VILLAGE		RGA LUST
SAN DIEGO	S114606218	CONTINENTAL BAKING CO	571 CARLSBAD VILLAGE		RGA LUST
SAN DIEGO	S114592663	CARLSBAD SHELL	1145 CARLSBAD VILLAGE		RGA LUST
SAN DIEGO	S114577929	ARMY & NAVY ACADEMY	2605 CARLSBAD BL		RGA LUST
SAN DIEGO	S114701005	TEXACO/CARLTON HILLS 9605	9605 CARLTON HILLS BL		RGA LUST
SAN DIEGO	S114666589	PADRE DAM MWD FACILITY	9120 CARLTON OAKS DR		RGA LUST
SAN DIEGO	S114702657	THRIFTY #114 (ARCO)	9009 CARLTON HILLS BL		RGA LUST
SAN DIEGO	S114694168	SOUTHLAND - CARLTON HILLS,	9251 N CARLTON HILLS B		RGA LUST
SAN DIEGO	S114702898	THRIFTY (ARCO) #114	9009 CARLTON HILLS BL		RGA LUST
SAN DIEGO	S114636254	J. JACKSON/SOIL DISPOSAL	9009 CARLTON HILLS BL		RGA LUST

City	EDR ID	Site Name	Site Address	Zip	Database(s)
SAN DIEGO	S114683035	SANTEE FIRE STATION #5	9312 N CARLTON HILLS B		RGA LUST
SAN DIEGO	S114704326	TONYS AUTO TECH	9605 CARLTON HILLS BL		RGA LUST
SAN DIEGO	S114704298	TONY'S AUTO TECH	9605 CARLTON HILLS BL		RGA LUST
SAN DIEGO	S114568116	ABANDONED TEXACO STATION *	9292 CARLTON HILLS BLV		RGA LUST
SAN DIEGO	S114607186	COUNTRY CLEANERS	11885 CARMEL MOUNTAIN R		RGA LUST
SAN DIEGO	S114592740	CARMEL VALLEY SHELL	3060 E CARMEL VALLEY RD		RGA LUST
SAN DIEGO	S105673957		2100 CARMEL VALLEY @ MCGONIGLE		CHMIRS
SAN DIEGO	S114590136	CALIFORNIA PROPERTIES VILLA	10955 CARMEL MOUNTAIN R	92129	RGA LUST
SAN DIEGO	S113117929	YEAGER SKANSKA - INTERSTATE 5/805	8096 1/2 CARMEL MTN RD		HAZNET
SAN DIEGO	S109041358		CARMEL MOUNTAIN RD ON RAMP TO SB 15		CHMIRS
SAN DIEGO	S108405056		EL CARMEL POINT-MISSION BAY-MISSION BAY YACHT CLUB		CHMIRS
SAN DIEGO	S114679090	ROYAL ORCHID CLEANERS	12330 CARMEL MOUNTAIN R		RGA LUST
SAN DIEGO	S110421506		CARMEL COUNTRY RD @ CAMINO CALSICA		CHMIRS
SAN DIEGO	S114614257	ELEGANT CLEANERS	9912 CARMEL MOUNTAIN R		RGA LUST
SAN DIEGO	S114689872	SHELL	3060 E CARMEL VALLEY R		RGA LUST
SAN DIEGO	S114689871	SHELL	3060 E CARMEL VALLEY RD		RGA LUST
SAN DIEGO	S107450995	1X METROPOLITAN LIGHTING	9835 CAROL CENTER RD		CHMIRS
SAN DIEGO	S112850659		9715 CAROL CENTER RD	92126	HAZNET
SAN DIEGO	S105886539		CARRIER BASIN, NAVAL STATION CORONADO		CHMIRS
SAN DIEGO	S106400611		CARRIER PIER, NAVAL AIR STATION, NORTH ISLAND		CHMIRS
SAN DIEGO	1007136981	CES INC STAGING AT NASNI	CARRIER PIERS NASNI		FINDS
SAN DIEGO	S114636716	JACUMBA TEXACO	1451 CARRIZO GORGE RD		RGA LUST
SAN DIEGO	S114723094	WOODWARD SHELL	1494 CARRIZO GORGE RD		RGA LUST
SAN DIEGO	S114636712	JACUMBA TEXACO SERVICE AND	1451 CARRIZO GORGE RD		RGA LUST
SAN DIEGO	2012021339		7191 CARROL RD		ERNS
SAN DIEGO	S114607811	CREST BEVERAGE	7545-2 CARROL ROAD		RGA LUST
SAN DIEGO	S114607810	CREST BEVERAGE	7545-2 CARROL RD		RGA LUST
SAN DIEGO	1008330681	AQUANETICS SYSTEMS	9885 CARROL CAYON ROAD		FINDS
SAN DIEGO	2005702187	CARROLL ST.	CARROLL ST.		HMIRS
SAN DIEGO	9999040594		CARROLL		HMIRS
SAN DIEGO	S114576905	ARCO	9720 CARROLL CENTER RD		RGA LUST
SAN DIEGO	9999040546		1191 CARROLL RD		HMIRS
SAN DIEGO	1009631710	SAN DIEGO GAS & ELECTRIC CO	8890 LA CARTERA		DOT OPS
SAN DIEGO	S114641872	LA MESA TRANSFER AND	8336 CASE ST	-9-21	RGA LUST
SAN DIEGO	1007456386	PENASQUITOS PET (STOP SALE)	CASE INITIATION FORM		ICIS, FINDS
SAN DIEGO	1008989267	BLAKE W F	4205 CASE		EDR US Hist Auto Stat
SAN DIEGO	S114643031	LAURA SCUDDERS	8329 CASE ST		RGA LUST
SAN DIEGO	1009128272	DAISY CLEANERS	4856 CASE ST		EDR US Hist Cleaners
SAN DIEGO	1008998264	PACIFIC BEACH GARAGE	6821 CASS ST		EDR US Hist Auto Stat
SAN DIEGO	1016305226	ONE HOUR MARTINIZING	5010 CASS STREET # A & B		FINDS
SAN DIEGO	1008996951	RODS T GERMAN MOTORS	8165 CASS ST		EDR US Hist Auto Stat
SAN DIEGO	S113999296		CASTELLANA ROAD AND CRESPO DRIVE		CHMIRS
SAN DIEGO	S114679868	S.D. FIRE STATION #22	1055 CATALINA		RGA LUST
SAN DIEGO	S108404938		1902 CATCHELL RD.		CHMIRS
SAN DIEGO	S110420016		4426 CATHER AVE. IN THE UNIVERSITY CITY AREA, IN THE VICINIT		CHMIRS
SAN DIEGO	S114634838	IMPERIAL BEACH NAVAL AUXILI	1200 CATLIN STREET		RGA LUST

City	EDR ID	Site Name	Site Address	Zip	Database(s)
SAN DIEGO	S105676144		1439 CAVOI CIRCLE		CHMIRS
SAN DIEGO	S111753791		CEASAR CHAVEZ PARKWAY		CHMIRS
SAN DIEGO	S109036238		144 EAST CEASAR CHAVEZ		CHMIRS
SAN DIEGO	S114594083	CEDAR AVENUE PROPERTY	930 CEDAR AV		RGA LUST
SAN DIEGO	S114692804	SOLANA BEACH TRANSIT CENTER	105 N CEDROS AV		RGA LUST
SAN DIEGO	S114583274	BILL SMITH FOREIGN CAR SERV	136 N CEDROS AV		RGA LUST
SAN DIEGO	S114660174	NCTD, S. OF SOLANA BCH STAT	111 S CEDROS AV		RGA LUST
SAN DIEGO	S114593375	CBS SCIENTIFIC COMPANY INC	420 S CEDROS AV		RGA LUST
SAN DIEGO	S114692872	SOLONA BEACH SCHOOL	356 N CEDROS AV		RGA LUST
SAN DIEGO	1009129356	OLD TOWN WASH	20 CENT 2391 SAN DIEGO AV		EDR US Hist Cleaners
SAN DIEGO	1009129005	KWIK & KLEAN--CENT WASH	204065 CENT WASH "LAUNDRIES-SELF SERVE" EL CAJON		EDR US Hist Cleaners
SAN DIEGO	S114641865	LA MESA SHEET METAL WORKS,	8135 CENTER DR		RGA LUST
SAN DIEGO	S114610080	DELP PLASTERING	8160 CENTER ST		RGA LUST
SAN DIEGO	S100223237		CENTER AND PARK BLVD		CHMIRS
SAN DIEGO	S114622558	FORMER GOLDEN STATE FABRICS	8300 CENTER STREET		RGA LUST
SAN DIEGO	2007329886		CENTRAL SAN DIEGO BAY		ERNS
SAN DIEGO	S112839886	RREEF MANAGEMENT COMPANY	CENTURY COMMERCE CENTER	92123	HAZNET
SAN DIEGO	S106399713		12112 CERANTO VALLEY ROAD		CHMIRS
SAN DIEGO	2008894685		1444 CESAR CHAVEZ PRKWY		ERNS
SAN DIEGO	1016430828	SDCTY-FIRE-RESCUE DEPT, FIRE STATION 7	944 CESAR CHAVEZ PKWY		FINDS
SAN DIEGO	2009894685	RESTAURANT DEPOT	1444 CESAR CHAVEZ PRKWY		ERNS
SAN DIEGO	S114676505		1335 CESAR E CHAVEZ WAY		RGA LUST
SAN DIEGO	S110980415	BURLINGTON NORTHERN & SANTA FE RAILWAY COMPANY	1449 CESAR CHAVEZ PKWY		CHMIRS
SAN DIEGO	S114588316		1340 CESAR CHAVEZ PARKWAY		RGA LUST
SAN DIEGO	S114660297	NELSON & SLOAN	10322 CHANNEL RD		RGA LUST
SAN DIEGO	S107451416		CHANNEL LANE AT MOLE RD.		CHMIRS
SAN DIEGO	2004743257		CHANNEL INTO SAN DIEGO HARBOR		ERNS
SAN DIEGO	91224678		CHANNEL 117		ERNS
SAN DIEGO	S114609382	DAVE MARTIN SUPPLIES	10168 CHANNEL RD		RGA LUST
SAN DIEGO	S114571768	ANDERSON DRILLING	10303 CHANNEL RD		RGA LUST
SAN DIEGO	S112827116		CHANNEL RUNNING ALONG MISSION BAY DRIVE AT 5 NORTHBOUND ON-R		CHMIRS
SAN DIEGO	S114609384	DAVE MARTIN SUPPLY	10168 CHANNEL RD		RGA LUST
SAN DIEGO	99609600		CHART HOUSE RESTAURANT		ERNS
SAN DIEGO	S114692871	SOLMAC	412 W CHASE AV		RGA LUST
SAN DIEGO	S114573469	ARCO #1677	404 E CHASE AV		RGA LUST
SAN DIEGO	S114683955	SCOTTY EMBLETONS TEXACO SER	412 W CHASE AV		RGA LUST
SAN DIEGO	S114575494	ARCO PRODUCT CO.	404 E CHASE AV		RGA LUST
SAN DIEGO	S114609139	DANA JR HIGH SCHOOL	1775 CHATSWORTH		RGA LUST
SAN DIEGO	S113099088	CHISM BROTHERS PAINTING	9235 CHEESAPEAKE DR UNIT R	92123	HAZNET
SAN DIEGO	S112854421	C & C INSURANCE RESTORATION	9174 CHEESAPEAKE DRIVE	92123	HAZNET
SAN DIEGO	S113077962	PHOTO VISION	9424 CHEESAPEAKE #1304	92123	HAZNET
SAN DIEGO	S112863443	COPLEY BUSINESS PARK ASSOCIATES	9143 CHEESAPEAKE AVE	92123	HAZNET
SAN DIEGO	S112845329	1X DYNAELECTRIC	9505 CHEESAPEKE	92123	HAZNET
SAN DIEGO	S114595143	CHESTNUT HOMES	CHESTNUT AV		RGA LUST
SAN DIEGO	S114578615	AT&T	CHIHUAHUA VALLEY		RGA LUST

City	EDR ID	Site Name	Site Address	Zip	Database(s)
SAN DIEGO	S109348935	MCAS MIRAMAR UST BASE PERMIT	CHILD DEVELOPMENT CENTER	92145	SAN DIEGO CO. SAM
SAN DIEGO	S109044378		CHILDREN'S HOSPITAL 1320 CHILDREN'S WAY SAN DIEGO CA		CHMIRS
SAN DIEGO	S106392596		CHOLLAS CREEK, NORTH OF PIER 1 AT NAVAL STATION SAN DIEGO		CHMIRS
SAN DIEGO	S113999200		7400 CHOTCAW BLVD		CHMIRS
SAN DIEGO	1005831920	MINING AT OASIS RANCH	CHUCHUA RD		FINDS
SAN DIEGO	S108401893		CHULA VISTA BOAT MARINA		CHMIRS
SAN DIEGO	1008996232	ARNOLD S GARAGE	3262-5351 F CHULA VISTA		EDR US Hist Auto Stat
SAN DIEGO	1008995932	FUSON GARAGE	333 E CHULA VISTA		EDR US Hist Auto Stat
SAN DIEGO	1008997635	LAUBMAYER B L	365 K CHULA VISTA		EDR US Hist Auto Stat
SAN DIEGO	S111755260		CHULA VISTA MARINA		CHMIRS
SAN DIEGO	1008995447	FOSTER S C	312 E CHULA VISTA		EDR US Hist Auto Stat
SAN DIEGO	1008997388	CURTIS BERT	332 E CHULA VISTA		EDR US Hist Auto Stat
SAN DIEGO	1008995797	VAN WART W H	392 E CHULA VISTA		EDR US Hist Auto Stat
SAN DIEGO	1008997275	HELMK H	279 F CHULA VISTA		EDR US Hist Auto Stat
SAN DIEGO	1008995718	FUSON S GARAGE	3332-4272 F CHULA VISTA		EDR US Hist Auto Stat
SAN DIEGO	1009122140	HURST G M	390 E CHULA VISTA		EDR US Hist Auto Stat
SAN DIEGO	1008999787	KINDY S CHEVRON STATION	397 E CHULA VISTA		EDR US Hist Auto Stat
SAN DIEGO	1009130494	CHULA VISTA SELF SERVICE LAUNDRY	329 E CHULA VISTA		EDR US Hist Cleaners
SAN DIEGO	1008997466	SOUTH BAY CHEVROLET CO	3142-1736 F CHULA VISTA		EDR US Hist Auto Stat
SAN DIEGO	1008997190	SIPPLE P R	314 F CHULA VISTA		EDR US Hist Auto Stat
SAN DIEGO	1009128694	PUNTON G C	615 H CHULA VISTA		EDR US Hist Cleaners
SAN DIEGO	1009130480	STAR CLEANERS	335 E CHULA VISTA		EDR US Hist Cleaners
SAN DIEGO	1008996557	FUSON W W	333 F CHULA VISTA		EDR US Hist Auto Stat
SAN DIEGO	1009130474	QUICK SERVICE CLEANERS	635 E CHULA VISTA		EDR US Hist Cleaners
SAN DIEGO	S114593200	CASTLE CREEK COUNTRY CLUB	8797 CIRCLE R DR		EDR US Hist Cleaners
SAN DIEGO	87463646		CIRRECE ST		ERNS
SAN DIEGO	S114602353	CITRACADO EXXON	825 N CITRACADO PY		ERNS
SAN DIEGO	S114643553	LEMON GROVE AUTO	3465 CITRUS ST		ERNS
SAN DIEGO	96493078		CITY UNBLOCKED SEWER ON 03/02/96, NO SUBSEQUENT C/U,		ERNS
SAN DIEGO	S105649742		SLUDGE		ERNS
SAN DIEGO	S114660251	NELCO OIL REFINING CORPORATION	NORTH CITY RECLAMATION PLANT		CHMIRS
SAN DIEGO	S114660252	NELCO OIL REFINING CORPORATION	615 CIVIC CENTER DRIVE		CHMIRS
SAN DIEGO	S114632613	HILLTOP HIGH SCHOOL	615 CIVIC CENTER DR		CHMIRS
SAN DIEGO	S114576811	ARCO	555 CLAIRE AV		CHMIRS
SAN DIEGO	S114697543	SUPER-7 #19273	4498 CLAIREMONT MESA B		CHMIRS
SAN DIEGO	S114675461	REGAN RECUCLING	7801 CLAIREMONT MESA B		CHMIRS
SAN DIEGO	S114642241	LAILAW WASTE SYSTEMS	4180 CLAIREMONT MESA B		CHMIRS
SAN DIEGO	S114618933	FAMILY FUN CENTER	8364 CLAIREMONT MESA B		CHMIRS
SAN DIEGO	S114575531	ARCO PRODUCTS CO	6999 CLAIREMONT MESA B		CHMIRS
SAN DIEGO	S114575496	ARCO PRODUCT CO	8820 CLAIREMONT MESA B		CHMIRS
SAN DIEGO	S114575117	ARCO 6128	8820 CLAIREMONT MESA B		CHMIRS
SAN DIEGO	S114634639	I-805 & CLAIREMONT MESA BL	4498 CLAIREMONT MESA B		CHMIRS
SAN DIEGO	S114703614	THRIFTY SERVICE STATION #11	805 CLAIREMONT MESA B		CHMIRS
SAN DIEGO	S114654689	MOBIL SERVICE STATION (#18-A	4202 CLAIREMONT MESA B		CHMIRS
SAN DIEGO	S114585031	BLVD CLEANERS	10496 CLAIREMONT MESA B		CHMIRS
SAN DIEGO	1009128776	CLAIREMONT NORGE CLEANING VILLAGE	9280 CLAIREMONT MESA B		CHMIRS
			303 B CLAIREMONT DR		EDR US Hist Cleaners

City	EDR ID	Site Name	Site Address	Zip	Database(s)
SAN DIEGO	S114574640	ARCO #6128	4498 CLAIREMONT MESA B		RGA LUST
SAN DIEGO	S114639303	KEARNEY MESA FORD	7303 CLAIREMONT MESA B		RGA LUST
SAN DIEGO	S114682142	SANI-TAINER INC	8364 CLAIREMONT MESA B		RGA LUST
SAN DIEGO	S114580421	BARRY'S CHEVRON	7070 CLAIREMONT MESA B		RGA LUST
SAN DIEGO	S114653921	MOBIL OI. CORP.	8380 CLAIREMONT MESA B		RGA LUST
SAN DIEGO	100897440	PIERSON S RICHFIELD SERVICE	5405 CLAIREMONT CT		EDR US Hist Auto Stat
SAN DIEGO	1009129694	SUN CLEANERS	46 BO CLAIREMONT MESA BLVD		EDR US Hist Cleaners
SAN DIEGO	S114596005	CHEVRON #9-1625	7070 CLAIREMONT MESA B		RGA LUST
SAN DIEGO	S114663823	ONE HOUR CLEANERS	10472 CLAIREMONT MESA B		RGA LUST
SAN DIEGO	S114629209	GROSSMONT BANK	3802 CLAIREMONT MESA B		RGA LUST
SAN DIEGO	S114674302	RANCHO OLDSMOBILE	8104 CLAIREMONT MESA B		RGA LUST
SAN DIEGO	S114674233	RANCHO JEEPIE/AGLE	8118 CLAIREMONT MESA B		RGA LUST
SAN DIEGO	S114594205	CENTER CITY FORD	7303 CLAIREMONT MESA B		RGA LUST
SAN DIEGO	S114729580	LAIDLAW WASTE SYSTEMS	8364 CLAIREMONT		RGA LF
SAN DIEGO	S114603866	CLARKLIFT OF SAN DIEGO	9332 CLAIREMONT MESA B		RGA LUST
SAN DIEGO	S114701008	TEXACO/CLAIREMONT MESA 4504	4504 CLAIREMONT MESA B		RGA LUST
SAN DIEGO	S114655241	MOBIL STATION 18-EQH	4505 CLAIREMONT MESA B		RGA LUST
SAN DIEGO	S114688124	SHELL SERVICE STATION	4495 CLAIREMONT MESA B		RGA LUST
SAN DIEGO	1009128381	MODERN CLEANERS	3062 CLAIREMONT OR		EDR US Hist Cleaners
SAN DIEGO	S114705317	TOSCO 76 #6408	7415 CLAIREMONT MESA B		RGA LUST
SAN DIEGO	S114722155	WILDCAT ARCO	5405 CLAIREMONT MESA B		RGA LUST
SAN DIEGO	S114702662	THRIFTY #117	4724 CLAIREMONT MESA B		RGA LUST
SAN DIEGO	S114629324	GS PARSONS CO.	9010 CLAIREMONT MESA B		RGA LUST
SAN DIEGO	S114649600	MCDONALDS CORP.	8929 CLAIREMONT MESA B		RGA LUST
SAN DIEGO	S114603863	CLARKLIFT OF S.D.	9332 CLAIREMONT MESA B		RGA LUST
SAN DIEGO	S114600729	CHEVRON	4798 CLAIREMONT MESA B		RGA LUST
SAN DIEGO	S114694172	SOUTHLAND - CLAIREMONT MESA	7801 CLAIREMONT MESA B		RGA LUST
SAN DIEGO	S114626117	GASOLINE TANKER ROLLOVER	805 CLAIREMONT MESA BL		RGA LUST
SAN DIEGO	S114634638	I-805 & CLAIREMONT MESA BL W.	805 CLAIREMONT MESA BL		RGA LUST
SAN DIEGO	S114701010	TEXACO/CLAIREMONT MESA 7785	7785 CLAIREMONT MESA B		RGA LUST
SAN DIEGO	S114578246	ASSESSOR KEARNY MESA	9225 CLAIREMONT MESA B		RGA LUST
SAN DIEGO	S114576832	ARCO	5405 CLAIREMONT MESA B		RGA LUST
SAN DIEGO	S114609006	DAISY CLEANERS	4465 CLAIREMONT MESA B		RGA LUST
SAN DIEGO	S114603741	CLAIREMONT MESA UNION 76	7415 CLAIREMONT MESA B		RGA LUST
SAN DIEGO	1009128771	CLAIREMONT SQUARE DRIVE THRU CLEANERS 4971 E?DR	CLAIREMONT DR		EDR US Hist Cleaners
SAN DIEGO	S114655165	MOBIL STATION #18-EPY	8380 CLAIREMONT MESA B		RGA LUST
SAN DIEGO	S114722256	WILLIAM J SULLIVAN #3035	8820 CLAIREMONT MESA B		RGA LUST
SAN DIEGO	S114622925	FORMER REGAN RECYCLING	4180 CLAIREMONT MESA B		RGA LUST
SAN DIEGO	S113093385	ESTELA BUSTAMANTE DMD	9340 CLAIRMONT MESA BLVD,#C	92111	HAZNET
SAN DIEGO	S114623095	FORMER SHELL STATION	4495 CLAIRMONT MESA BLV		RGA LUST
SAN DIEGO	S107448312	TEXACO STATION	10969 CLAIRMONT MESA		CHMIRS
SAN DIEGO	S114700853	SHELL OIL SERVICE STATION	7785 CLAIRMONT MESA BLVD		RGA LUST
SAN DIEGO	S114687032	EXPLORING FAMILY SCHOOL	2606 CLAIRMONT DR		RGA LUST
SAN DIEGO	1016293272	FUGI TRUCOLOR, INC	3040 CLAIRMONT DR		FINDS
SAN DIEGO	S113037090	PENSKE AUTO CENTER #4260	7420 CLAIRMONT MESA BLVD #101	92111	HAZNET
SAN DIEGO	S113070550		7655 CLAIRMONT MESA BLVD	92111	HAZNET



City	EDR ID	Site Name	Site Address	Zip	Database(s)
SAN DIEGO	S112872687	PERFORMANCE BICYCLE INC	7582 CLAIRMONT MESA BLVD	92111	HAZNET
SAN DIEGO	S1113033910	ARCO PRODUCTS COMPANY	8820 CLAIRMONT MESA	92123	HAZNET
SAN DIEGO	S110977679		5385 CLAIRMONT MESA BLVD		CHMIRS
SAN DIEGO	S114699845	TEXACO 61-250-0188	7785 CLAIRMONT MESA BLVD		RGALUST
SAN DIEGO	S106399613		2920 CLAIRMONT DRIVE		CHMIRS
SAN DIEGO	S114623094	FORMER SHELL STATION	4495 CLAIRMONT MESA BLVD	92111	RGALUST
SAN DIEGO	S112839237	BANK OF AMERICA	7373 CLAIRMONT MESA	92123	HAZNET
SAN DIEGO	S113795974	AIRGAS USA, LLC	9010 CLAIRMONT MESA BLVD	92123	HAZNET
SAN DIEGO	S113086086	SHELL	2606 CLAIRMONT DR		HAZNET
SAN DIEGO	1014675850	EXXONMOBIL OIL CORP	10496 CLAIRMONT MESA BLVD		FINDS
SAN DIEGO	S112925794	BOX APPLIANCE INC	8360 CLAIRMONT MESA BLVD STE 101	92111	HAZNET
SAN DIEGO	S113012346	AIRGAS WEST INC	9010 CLAIRMONT MESA BLVD	92123	HAZNET
SAN DIEGO	S113033535	ARCO PRODUCTS CO FAC 3035	8820 CLAIRMONT MESA	92123	HAZNET
SAN DIEGO	S114699846	TEXACO 61-250-0188	7785 CLAIRMONT MESA BLV		RGALUST
SAN DIEGO	S112840313	UNION BANK	7770 CLAIRMONT MESA BLVD	92111	HAZNET
SAN DIEGO	S113028148	KWART #4260	7655 CLAIRMONT MESA BLVD	92111	HAZNET
SAN DIEGO	S113171475	KEARNY EXPANSION	9190 CLAIRMONT MESA BLVD	92123	HAZNET
SAN DIEGO	S105671871		2920 CLAIRMONT DR.		CHMIRS
SAN DIEGO	S113043030	CARE GIVERS HOME THERAPIES	9765 CLAIRMONT MESA BLVD STE A	92124	HAZNET
SAN DIEGO	S113000607	SANI-TAINER INC	8364 CLAIRMONT MESA BLVD	92111	HAZNET
SAN DIEGO	S112839893	BURNHAM PACIFIC PROPERTIES INC	7341 CLAIRMONT MESA BLVD	92111	HAZNET
SAN DIEGO	S113041412	BLACK & DECKER SVC CTR	9270 CLAIRMONT MESA	92123	HAZNET
SAN DIEGO	1014678508	CHEVRON 91625	7700 CLAIRMONT MESA		FINDS
SAN DIEGO	S107450738		7655 CLAIRMONT MESA BLVD		CHMIRS
SAN DIEGO	S112884530	AMERICAN ASSETS	3083 CLAREMONE DR	92127	HAZNET
SAN DIEGO	S109040585		7330 CLAREMONT & MESA		CHMIRS
SAN DIEGO	S105673717		1496 CLAREMONT MESA BLVD		CHMIRS
SAN DIEGO	8874578		9400 CLAREMONT MESA		ERNS
SAN DIEGO	2004742416	CLARK SIGNS INC	10969 CLAREMONT MESA		ERNS
SAN DIEGO	1016264955		CLARK WILLIAM		FINDS
SAN DIEGO	S109040593		7380 CLARMONT MESA BLVD.		CHMIRS
SAN DIEGO	1016293318	ARMSTRONG MCCALL	9989 CLARMONT MESA BLVD		FINDS
SAN DIEGO	1009128453	NORGE LAUNDRY	1 CLEANING VILLAGE 3333 ROSECRANS ST		EDR US Hist Cleaners
SAN DIEGO	S110980832		CLEAR WATER WAY AND DAIRY MART		CHMIRS
SAN DIEGO	S105675203		ST CLEMENTI ISLAND, NEAR THE PIER		CHMIRS
SAN DIEGO	S114588791	C&M MEAT PACKING	2501 CLEVELAND AV		RGALUST
SAN DIEGO	S114578449	AT&SF FUEL TANKS	117 CLEVELAND ST		RGALUST
SAN DIEGO	S114710531	UNOCAL #0540	523 S CLEVELAND ST		RGALUST
SAN DIEGO	S114718126	VAN DER LINDEN ELECTRIC INC	1007 S CLEVELAND ST		RGALUST
SAN DIEGO	S114684517	SEASIDE AUTO BODY	901 S CLEVELAND ST		RGALUST
SAN DIEGO	S114684304	SEA SHELL	423 N CLEVELAND ST		RGALUST
SAN DIEGO	S114578649	ATCHISON TOPEKA & SANTA FE	117 CLEVELAND ST		RGALUST
SAN DIEGO	S114723500	WSI METAL SPRAY	1839 CLEVELAND AV		RGALUST
SAN DIEGO	S114721295	WESTERN IND. AND MARINE SER	1839 CLEVELAND AV		RGALUST
SAN DIEGO	S114588323	BURLINGTON NORTHERN/SANTA F	117 CLEVELAND ST		RGALUST
SAN DIEGO	S114663008	OCEANSIDE ICE CO.	421 S CLEVELAND ST		RGALUST
SAN DIEGO	S114684206	SDG&E OCEANSIDE GAS REG.STA	601 S CLEVELAND ST		RGALUST

City	EDR ID	Site Name	Site Address	Zip	Database(s)
SAN DIEGO	S114622147	FORMER CHEVRON/OCEANSIDE LA	N CLEVELAND ST		RGA LUST
SAN DIEGO	S114684512	SEASHELL OIL & CHEMICAL	423 N CLEVELAND ST		RGA LUST
SAN DIEGO	S114627641	GOLDEN AUTO	1119 S CLEVELAND ST		RGA LUST
SAN DIEGO	S114698046	T & R AUTO REPAIRS	323 S CLEVELAND ST		RGA LUST
SAN DIEGO	S114663337	OLD CORPORATION YARD/PARCEL	501 N CLEVELAND ST		RGA LUST
SAN DIEGO	S114593275	CATELLUS DEVELOPMENT CORP.	119 N CLEVELAND ST		RGA LUST
SAN DIEGO	S114622970	FORMER SEA SHELL OIL	423 N CLEVELAND ST		RGA LUST
SAN DIEGO	S114598145	CHEVRON BULK STORAGE YARD	N CLEVELAND ST		RGA LUST
SAN DIEGO	1008996756	DODGE SHOP THE	446 WEST CLIFF CT		EDR US Hist Auto Stat
SAN DIEGO	S100279058		510 CLOVERDALE RD		CHMIRS
SAN DIEGO	S106391492		CMSD JUST SOUTH OF CORONADO BAY BRIDGE (USS CHANDLER		CHMIRS
			NAVAL D		
SAN DIEGO	S114623953	FRANK MATTHEWS PROPERTY	263 S COAST HY		RGA LUST
SAN DIEGO	S114708054	U-HAUL OF OCEANSIDE	802 S COAST HY		RGA LUST
SAN DIEGO	S114655470	MOBIL	1742 S COAST HY		RGA LUST
SAN DIEGO	S114632491	HILL STREET TEXACO	801 N COAST HY		RGA LUST
SAN DIEGO	S114599983	CHEVRON/PRPSD CIVIC CNTR PL	401 N COAST HY		RGA LUST
SAN DIEGO	S114595912	CHEVRON #9-1191 OCEANSIDE	1601 N COAST HY		RGA LUST
SAN DIEGO	S114636171	J W COLACHIS COMPANY	411 S COAST BL		RGA LUST
SAN DIEGO	S114636169	J W COLACHIS CO	411 S COAST BL		RGA LUST
SAN DIEGO	8873396		COAST BLVD		ERNS
SAN DIEGO	S112829773		COAST BLVD CROSSING, CITY: SAN DIEGO- DEL MAR		CHMIRS
SAN DIEGO	S114587501	BUCK'S TEXACO	628 S COAST HY		RGA LUST
SAN DIEGO	S114642030	LABBE SERVICE	801 N COAST HY		RGA LUST
SAN DIEGO	S114706696	TRI-CITY PLATING	1307 S COAST HY		RGA LUST
SAN DIEGO	S114682116	SANESCO, OCEANSIDE	1943 S COAST HY		RGA LUST
SAN DIEGO	S114604325	COAST BLVD PROPERTY	745 S COAST BL		RGA LUST
SAN DIEGO	S114592826	CARPENTER'S GARAGE	1501 N COAST HY		RGA LUST
SAN DIEGO	S114613463	ECONO LUBE N TUNE	1942 S COAST HY		RGA LUST
SAN DIEGO	S114579535	B & R BUGGIES	1523 S COAST HY		RGA LUST
SAN DIEGO	S114702861	THRIFTY #401	802 N COAST HY		RGA LUST
SAN DIEGO	S114655409	MOBIL	1201 S COAST HY		RGA LUST
SAN DIEGO	S114663014	OCEANSIDE IMPORTS	1426 S COAST HY		RGA LUST
SAN DIEGO	S114682124	SANESCO	1943 S COAST HY		RGA LUST
SAN DIEGO	S114587457	BUBBLE BATH CAR WASH	1621 S COAST HY		RGA LUST
SAN DIEGO	S114709176	UNION BANK OF CALIFORNIA	102 N COAST HY		RGA LUST
SAN DIEGO	S114623408	FORMER WINSTON TIRE	1106 S COAST HY		RGA LUST
SAN DIEGO	S114609830	DEL MAR POWERHOUSE	1658 COAST BL		RGA LUST
SAN DIEGO	S114671342	POWERHOUSE PARK	1638 COAST BL		RGA LUST
SAN DIEGO	S114685178	SEWER PUMP STATION # 24	298 COAST BL		RGA LUST
SAN DIEGO	S114686999	SHELL OIL PRODUCTS SERVICE	601 N COAST HY		RGA LUST
SAN DIEGO	S114711074	UNOCAL #4220	1802 S COAST HY		RGA LUST
SAN DIEGO	S114632936	HOLIDAY INN EXPRESS	937 N COAST HY		RGA LUST
SAN DIEGO	S114661450	NORTH COUNTY AUTO SERVICE	1520 S COAST HY		RGA LUST
SAN DIEGO	S114574529	ARCO #6021	1801 S COAST HY		RGA LUST
SAN DIEGO	2009903883		COAST GUARD MOORINGS		ERNS
SAN DIEGO	S114687119	SHELL OIL	1202 S COAST HY		RGA LUST

City	EDR ID	Site Name	Site Address	Zip	Database(s)
SAN DIEGO	S114625744	GARY'S AUTO & RV SERVICE	1540 S COAST HY		RGA LUST
SAN DIEGO	2008903883		COAST GUARD MOORINGS		ERNS
SAN DIEGO	1010021109	SAN DIEGO STATE UNIVERSITY	COASTAL WATERS LABORATORY		FINDS
SAN DIEGO	93305310		CODE 18, 45249 MIRAMAR WAY	92145	ERNS
SAN DIEGO	S113064054	MAGIC COPY PRINTERS	6506 EL COJON BLVD.#B	92115	HAZNET
SAN DIEGO	S114607386	COUNTY OF SD-VALLEY CTR RS	28565 COLE GRADE RD		RGA LUST
SAN DIEGO	S114604708	COLE GRADE RD DRUG LAB	30826 COLE GRADE RD		RGA LUST
SAN DIEGO	S114607385	COUNTY OF SD-VALLEY CENTER	28565 COLE GRADE RD		RGA LUST
SAN DIEGO	S114667676	PAUMA VALLEY SCHOOL	33158 COLE GRADE RD		RGA LUST
SAN DIEGO	S106391992	TERRY S CLEANERS	1731 COLGATE CIRCLE - IN THE CANYON BEHIND THIS ADDRESS		CHMIRS
SAN DIEGO	1009129697		36218 COLLEGE AV		EDR US Hist Cleaners
SAN DIEGO	S110421612	HOLY SPIRIT SCHOOL	COLLEGE AVE AT SR 94		CHMIRS
SAN DIEGO	S114728795	TEXACO USA	COLLEGE GROVE DRIVE		RGA LF
SAN DIEGO	S114700896		3401 COLLEGE BL		RGA LUST
SAN DIEGO	S114694173	SOUTHLAND - COLLEGE AV, SD	3603 E COLLEGE AV		RGA LUST
SAN DIEGO	1009128144	COLLEGE SHOP CLEANERS	4847 COLLEGE AVE (BEHIND HOME FEDERAL) (92115),		EDR US Hist Cleaners
SAN DIEGO	1009129753	FINE DRY CLEANING BY GOLDFELD	133 COLLEGE GROVE DR		EDR US Hist Cleaners
SAN DIEGO	1009128445	TWENTY FIVE CENT WASH	3619 COLLEGE GARDENS CT		EDR US Hist Cleaners
SAN DIEGO	S114604788	COLLEGE EXXON SERVICE	3401 COLLEGE BL		RGA LUST
SAN DIEGO	S114701015	TEXACO/COLLEGE BLVD 3401	3401 COLLEGE BL		RGA LUST
SAN DIEGO	S114633170	HOME FEDERAL S&L	3301 COLLEGE AV		RGA LUST
SAN DIEGO	1009128179	FINE DRY CLEANING & TAILORING	248 COLLEGE GROVE DR		EDR US Hist Cleaners
SAN DIEGO	S114618838	FALLBROOK CITRUS COMPANY IN	202 W COLLEGE ST		RGA LUST
SAN DIEGO	1006834788	HOLY SPIRIT SCHOOL	COLLEGE GROVE DRIVE		FINDS
SAN DIEGO	S114701485	TEXACO	3401 COLLEGE BL		RGA LUST
SAN DIEGO	S114689929	SHELL	3502 COLLEGE BL		RGA LUST
SAN DIEGO	S114686896	SHELL OIL CO.	3502 COLLEGE BL		RGA LUST
SAN DIEGO	1009128366	FINE DRY CLEANING BY JOE MEDAKI	133 COLLEGE		EDR US Hist Cleaners
SAN DIEGO	1009128995	K & K LAUNDRY & CLEANERS	36211/2 COLLEGE AVE		EDR US Hist Cleaners
SAN DIEGO	1006838172	SOUTH CHOLLAS SANITARY LANDFILL	COLLEGE GROVE DRIVE		FINDS
SAN DIEGO	S114699979	TEXACO MARKETING & REFINING	3401 COLLEGE BL		RGA LUST
SAN DIEGO	S114732914	SOUTH CHOLLAS SANITARY LANDFILL	COLLEGE GROVE DRIVE		RGA LF
SAN DIEGO	1009127721	BRANDON HARRIET MRS	3233 COLLEY LN		EDR US Hist Cleaners
SAN DIEGO	S113998647		COLLWOOD BLVD AT COLLWOOD WAY		CHMIRS
SAN DIEGO	98468891		COLOR		ERNS
SAN DIEGO	1008998135	PARAMOUNT GARAGE	12307876 COLUMBIA ST		EDR US Hist Auto Stat
SAN DIEGO	1008989624	SAN DIEGO BATTERY & IGNITION CO MISSION GARAGE	1058 COLUMBIA THROUGH TO INDIA		EDR US Hist Auto Stat
SAN DIEGO	1008998753	MISSION GARAGE (THE ORIGINAL)	10583694 COLUMBIA ST		EDR US Hist Auto Stat
SAN DIEGO	1009127661	SAN DIEGO STEAM LAUNDRY	11656178 COLUMBIA ST		EDR US Hist Cleaners
SAN DIEGO	1008998047	PETERSON BROS AUTO SHEET METAL WORKS	8502164 COLUMBIA ST		EDR US Hist Auto Stat
SAN DIEGO	96516217		COM NAV BASE SAN DIEGO 32ND STREET / PIER 7		ERNS
SAN DIEGO	8715780		M/A COM GOVT SYSTEMS INC		ERNS
SAN DIEGO	1016293290	BULLOCK'S MISSION VALLEY MALL	1555 COMINO DE LA REINA		FINDS
SAN DIEGO	S106399725		COMINO DEL RIO SOUTH		CHMIRS
SAN DIEGO	1008996946	MISSION BAY IMPORTS ~8465A~COMMERCE AVE	8465A COMMERCE AVE "A T S AUTOMATIC"		EDR US Hist Auto Stat
SAN DIEGO	2000548158		COMMERCIAL BASIN AREA	0	ERNS

City	EDR ID	Site Name	Site Address	Zip	Database(s)
SAN DIEGO	92256203		COMMERCIAL BASIN		ERNS
SAN DIEGO	8852155		COMMERCIAL BASIN/PIER IN FISHERMANS VILLAGE WORKER ON DOCK A		ERNS
SAN DIEGO	S114571015	AMERICAN CUSTOM CHROME	8230 COMMERCIAL ST		RGA LUST
SAN DIEGO	S105657044		COMMERCIAL BASIN - AMERICA'S CUP HARBOR		CHMIRS
SAN DIEGO	92270790		COMMERCIAL BASIN, SAN DIEGO HARBOR		ERNS
SAN DIEGO	S114673712	R.L. DETERS AND SONS	8180 COMMERCIAL ST		RGA LUST
SAN DIEGO	S114602863	CITY OF LA MESA, COMMERCIAL	8152 COMMERCIAL ST		RGA LUST
SAN DIEGO	S114586549	BRADCO INTERNATIONAL LTD.	8104 N COMMERCIAL ST		RGA LUST
SAN DIEGO	S108403286		COMMERCIAL BASIN NORTH CHANNEL DAY BEACON NUMBER 7		CHMIRS
SAN DIEGO	2002592868		COMMERCIAL BASIN	0	ERNS
SAN DIEGO	S114608820	D F MASONRY	8260 COMMERCIAL ST		RGA LUST
SAN DIEGO	S114586552	BRADCO INTERNATIONAL LTD	8104 N COMMERCIAL ST		RGA LUST
SAN DIEGO	S114641968	LA RUSSA FAMILY TRUST	8130 COMMERCIAL ST		RGA LUST
SAN DIEGO	S105650145		COMMERCIAL BASIN, SAN DIEGO HARBOR		CHMIRS
SAN DIEGO	2000525134		COMMERCIAL BASIN	0	ERNS
SAN DIEGO	99627001		COMMERCIAL BASIN SAN DIEGO BAY		ERNS
SAN DIEGO	S106392386		COMMERCIAL BASIN - BETWEEN SUN HARBOR MARINA & DRISCOLLS BOA		CHMIRS
SAN DIEGO	S105653853		COMMERCIAL BASIN ON HARBOR DR.		CHMIRS
SAN DIEGO	S114672732	PUBLIC WORKS DEPARTMENT	8152 COMMERCIAL ST		RGA LUST
SAN DIEGO	1009127426	SAN DIEGO RUG FACTORY	25523320 COMMERCIAL ST		EDR US Hist Cleaners
SAN DIEGO	90167545		COMMERCIAL BASIN / SAN DIEGO BAY		ERNS
SAN DIEGO	S105653727		COMMERCIAL BASIN, SUN HARBOR MARINA.		CHMIRS
SAN DIEGO	S109041289		COMMERCIAL BASIN, AMERICA CUP HARBOR, MOORING NUMBER 0 2, CH		CHMIRS
SAN DIEGO	2008913097		COMMERCIAL BASIN		ERNS
SAN DIEGO	2009913097		COMMERCIAL BASIN		ERNS
SAN DIEGO	2005603498		COMMISSARY PARKING LOT		ERNS
SAN DIEGO	S114612582	E&E TRANSPORTATION INC.	13420 COMMUNITY RD		RGA LUST
SAN DIEGO	S114620059	FIRE STATION #1	13050 COMMUNITY RD		RGA LUST
SAN DIEGO	96496780		COMNAV BASE PIER 2		ERNS
SAN DIEGO	S105676787		COMNAV BASE, PIER 2 NORTH		CHMIRS
SAN DIEGO	2000516835		COMNAV BASE	0	ERNS
SAN DIEGO	2001557381		COMNAV BASE		ERNS
SAN DIEGO	1016292747	WATKINS CONTRACTING INC	6490 COMPLEX ST STE 603		FINDS
SAN DIEGO	8711802		COMPLEX DRIVE/ PARKING LOT AT BEND		ERNS
SAN DIEGO	1009128344	MILLER S CARPET CARE 8911G?DR	COMPLEX DR		EDR US Hist Cleaners
SAN DIEGO	2001566469		COMPOUND 805		ERNS
SAN DIEGO	S111755136		2828 COMSTOCK AT APPERT COURT		CHMIRS
SAN DIEGO	1009127884	PRACTICAL CLEANERS	3027 CONGRESS ST		EDR US Hist Cleaners
SAN DIEGO	1008996666	SPEED SHOP	3210 CONGRESS ST		EDR US Hist Auto Stat
SAN DIEGO	S108405969		CONN. MARITIME, PIER 4		CHMIRS
SAN DIEGO	2005629890		CONN. MARITIME		ERNS
SAN DIEGO	S114719201	VISTA IRRIGATION DISTRICT	202 W CONNECTICUT AV		RGA LUST
SAN DIEGO	2002627360		CONNECTOR RAMP	0	ERNS
SAN DIEGO	S114641062	L.M.S.V. OPERATIONS CENTER	3838 CONRAD DR		RGA LUST

City	EDR ID	Site Name	Site Address	Zip	Database(s)
SAN DIEGO	S114694932	SPRING VALLEY MIDDLE SCHOOL	3838 CONRAD DR		RGA LUST
SAN DIEGO	1016293511	KUNACO INDUSTRIES (WEST COAST PLTG)	6980 CONROY ST		FINDS
SAN DIEGO	2010963036		CONTINENTAL MARITIME YARD		ERNS
SAN DIEGO	2001559186		CONTINENTAL MARETIME		ERNS
SAN DIEGO	S109043827		CONTINENTAL MARINE SHIPYARD, 1995 BAYFRONT STREET		CHMIRS
SAN DIEGO	S105884325		CONTINENTAL MARITIME SHIP YARD, SAN DIEGO BAY		CHMIRS
SAN DIEGO	S110421639		CONTINENTAL MARITIME SHIPYARD		CHMIRS
SAN DIEGO	94399952		CONTINENTAL MARITIME		ERNS
SAN DIEGO	S105642991		CONTINENTAL MARITIME SHIP YARD		CHMIRS
SAN DIEGO	94399429		CONTINENTAL MARITIME		ERNS
SAN DIEGO	S105663976		CONTINENTAL MARITIME SHIPYARD		CHMIRS
SAN DIEGO	S105662352		CONTINENTAL MARITIME PIERS 4 AND 6		CHMIRS
SAN DIEGO	S105646472		CONTINENTAL MARITIME		CHMIRS
SAN DIEGO	2000529214		CONTINENTAL MARITIME	0	ERNS
SAN DIEGO	94369424		CONTINENTAL MARITIME SHIP YARD		ERNS
SAN DIEGO	99614544		CONTINENTAL MARITIME BETWEEN PIER 4 AND 6		ERNS
SAN DIEGO	96517507		CONTINENTAL MARITIME SHIPYARD / UNDER THE CORONADO BRIDGE		ERNS
SAN DIEGO	99647862		CONTINENTAL MARITIME SHIPYARD PIER 4		ERNS
SAN DIEGO	S108403670		CONVENTION WAY AT HARBOR DR. BEHIND THE CONVENTION CENTER		CHMIRS
SAN DIEGO	S114724662	ALLRED COLLINS SITE	5150 CONVOY COURT		RGA LF
SAN DIEGO	9998030239		CONVOY		HMIRS
SAN DIEGO	9999080889		CONVOY ST		HMIRS
SAN DIEGO	9998090595		CONVOY ST		HMIRS
SAN DIEGO	2004051177		CONVOY		HMIRS
SAN DIEGO	2004060133		CONVOY STREET		HMIRS
SAN DIEGO	94050820		CONVOY STREET		HMIRS
SAN DIEGO	98010254		CONVOY STREET		HMIRS
SAN DIEGO	9998071701		CONVOY STREET		HMIRS
SAN DIEGO	S114730815	NORTH MIRAMAR LANDFILL	5800 CONVOY STREET		RGA LF
SAN DIEGO	200115492		CONVOY		HMIRS
SAN DIEGO	94060830		CONVOY STREET		HMIRS
SAN DIEGO	2000020273		CONVOY		HMIRS
SAN DIEGO	9999010445		CONVOY STREET		HMIRS
SAN DIEGO	2000020272		CONVOY		HMIRS
SAN DIEGO	S113010206	GOODYEAR AUTO SERVICE CENTER	3950 CONVOY ST	92111	HAZNET
SAN DIEGO	9998061072		CONVOY ST.		HMIRS
SAN DIEGO	1006838152	NORTH MIRAMAR LANDFILL	5800 CONVOY STREET		FINDS
SAN DIEGO	9999081025		CONVOY ST		HMIRS
SAN DIEGO	20015841		CONVOY ST		HMIRS
SAN DIEGO	1005611053	SD CITY METRO WASTEWATER & BIOSOLIDS	5420 CONVOY ST		FINDS, US AIRS
SAN DIEGO	9999010446		CONVOY ST		HMIRS
SAN DIEGO	2001040883		CONVOY ST		HMIRS
SAN DIEGO	2000021422		CONWAY ST		HMIRS
SAN DIEGO	2000021421		CONWAY ST		HMIRS
SAN DIEGO	9999090639		4965 CONWAY ST		HMIRS
SAN DIEGO	S114672482	PROPERTY LOCATED AT	COOGAN WY		RGA LUST
SAN DIEGO	S114719496	W & O SUPPLY	1625 COOLIGE AV		RGA LUST

City	EDR ID	Site Name	Site Address	Zip	Database(s)
SAN DIEGO	S112903025	BW CARTER PAINTING	COR OF POWAY RD & SABRE SPRINGS PKWY	92128	HAZNET
SAN DIEGO	99607559		5545 CORAL REEF AVN		ERNS
SAN DIEGO	S105655157		CORONADO CAY YACHT CLUB.		CHMIRS
SAN DIEGO	S107451498		CORISH DR AT MONACO ST.		CHMIRS
SAN DIEGO	93346010		CORNADO ROAD ANCHORAGE 171		ERNS
SAN DIEGO	S114731009	OLD MCRD REFUSE DISPOSAL AREA	SE CORNER OF NAVAL TRAINING CNTR-51 ACRE		RGA LF
SAN DIEGO	2013043739		S.W. CORNER OF CRUISE SHIP TERMINAL 1100 N. HARBOR DR.		ERNS
SAN DIEGO	2012018535		NORTHWEST CORNER OF A PROPERTY		ERNS
SAN DIEGO	S112911766	BLAKE CONSTRUCTION INC	SE CORNER OF COLLEGE AVE & CANYON	92115	HAZNET
SAN DIEGO	S105665194		SE CORNER OF UPAS AND VERMONT STREET		CHMIRS
SAN DIEGO	S114629066	GREYSTONE HOMES PROPERTIES	N CORNER OF VULCA		RGA LUST
SAN DIEGO	S106392932		CORNER OF CARMEL VALLEY RD. AND THE N/B I-5 OFFRAMP		CHMIRS
SAN DIEGO	S105648513		SW CORNER OF QUIVIRA BAY INSIDE MISSION BAY		CHMIRS
SAN DIEGO	S108402610		CORNER OF FAIRMONT AVE AND MONTEZUMA RD		CHMIRS
SAN DIEGO	98427966		SW CORNER OF PALM AND KETTNER STREETS		ERNS
SAN DIEGO	96517404		CORNER OF I 805 AND MIRAMAR RD.		ERNS
SAN DIEGO	S105663982		S/W CORNER OF LA PLAYA AND INGRAHAM		CHMIRS
SAN DIEGO	S110977343		NW CORNER OF SAMPSON DR AND HARBOR DR		CHMIRS
SAN DIEGO	90465709		SOUTHWEST CORNER OF C AND INDIA STREETS		ERNS
SAN DIEGO	1016078978	WILDFLOWER ENERGY - LARKSPUR	CORNER OF HARVEST & OTAY RD		FINDS
SAN DIEGO	99606783		CORNER OF CARRIER PIERS BETWEEN K AND L PIERS AIR STATION		ERNS
SAN DIEGO	2008902506		CORNER OF REGENTS RD AND PLAZA DEL PALMA		ERNS
SAN DIEGO	97411368		SW CORNER OF QUIVIRA BAY		ERNS
SAN DIEGO	2009902506		CORNER OF REGENTS RD AND PLAZA DEL PALMA		ERNS
SAN DIEGO	S114000975		CORNER OF BING CROSBY BLVD AND OLD COURSE RD		CHMIRS
SAN DIEGO	S106393987		CORNER OF CALZADA DEL DOSQUE AND VIA DESANTASE THOMAS		CHMIRS
SAN DIEGO	99649586		BROS P		ERNS
SAN DIEGO	2010928417		WEST CORNER OF AVOCADO AND DUTTON DR		ERNS
SAN DIEGO	1012076979	FORMER LINDBERGH FIELD PLANT	NW CORNER OF SAMPSON AND HARBOR DR.		ERNS
SAN DIEGO	S111758407		SW CORNER OF WASHINGTON		FINDS
SAN DIEGO	1015833409		CORNER OF 47TH AND OCEAN VIEW BLVD		CHMIRS
SAN DIEGO	1016433842	OTAY MESA CID DRUMS	CORNER HERITAGE ROAD AND OTAY VALLEY ROA		FINDS
SAN DIEGO	S112898415	BATJ, INC	6042 CORNERSTONE CT		FINDS
SAN DIEGO	S109041748	BADGER STATE WESTERN	6197 CORNERSTONE CT	92126	HAZNET
SAN DIEGO	S110983148		CORONADO NAVAL STATION		CHMIRS
SAN DIEGO	8714209		CORONADO CAYS IN SAN DIEGO BAY		CHMIRS
SAN DIEGO	S114644812	LOEWS CORONADO BAY RESORT	CORONADO & HAWAII STS		ERNS
SAN DIEGO	99627772		4000 CORONADO BAY RD		RGA LUST
SAN DIEGO	S114001118		CORONADO YACHT CLUB		ERNS
SAN DIEGO	S109046630		CORONADO CAYS - BETWEEN SANDPIPER AND SIXPENCE		CHMIRS
SAN DIEGO	2012027024		CORONADO BAY MARINA		CHMIRS
SAN DIEGO	S110421688		CORONADO ISLAND NAVY BASE		ERNS
SAN DIEGO	S113999947		CORONADO NAVAL AIR STATION		CHMIRS
SAN DIEGO	98468525		CORONADO PIER FOR THE NAVAL BASE NORTH ISLAND, K PIER.		CHMIRS
SAN DIEGO	99614680		CORONADO NAVAL AIR STA OP PIER		ERNS
SAN DIEGO	2008897792		CORONADO ISLAND AT NAVAL AMPHIBIOUS BASE		ERNS
SAN DIEGO			CORONADO CAVE		ERNS

City	EDR ID	Site Name	Site Address	Zip	Database(s)
SAN DIEGO	S109040747		7NM SE CORONADO ISLANDS		CHMIRS
SAN DIEGO	2009897792		CORONADO CAVE		ERNS
SAN DIEGO	98447597		CORONADO CAY YACHT CLUB		ERNS
SAN DIEGO	2009920041		CORONADO NAVY BASE		ERNS
SAN DIEGO	2001557828		CORTEZ MARINA		ERNS
SAN DIEGO	S105639272		CORTEZ MARINA		CHMIRS
SAN DIEGO	S105676685		CORTEZ MARINA, HARBOR ISLAND DRIVE		CHMIRS
SAN DIEGO	S109041529		CORTEZ MARINA, DOCK C, @ THE SAN DIEGO HARBOR		CHMIRS
SAN DIEGO	2003633883		G28 CORTEZ MARINA		ERNS
SAN DIEGO	S106397288		G28 CORTEZ MARINA		CHMIRS
SAN DIEGO	S116362276		670 CORVINA AVE		CHMIRS
SAN DIEGO	S114698429	TAIYO YUDEN, INC.	1770 LA COSTA MEADOWS		RGALUST
SAN DIEGO	S114595202	CHEVRON # 9-5664	540 LA COSTA AV		RGALUST
SAN DIEGO	S114641601	LA COSTA RESORT & SPA	2100 COSTA DEL MAR RD		RGALUST
SAN DIEGO	S114580673	BAXTER HEALTHCARE FACILITY	1740 LA COSTA MEADOWS		RGALUST
SAN DIEGO	S114643802	LEUCADIA COUNTY WATER DISTR	1960 LA COSTA AV		RGALUST
SAN DIEGO	S114641594	LA COSTA HOTEL AND GOLF CLU	2100 COSTA DEL MAR RD		RGALUST
SAN DIEGO	S114683037	SANTEE TIRE AND AUTO	8846 COTTONWOOD AV		RGALUST
SAN DIEGO	S114607357	COUNTY OF SD-LAS COLINAS DE	9000 COTTONWOOD AV		RGALUST
SAN DIEGO	S114615088	ESCONDIDO COUNTRY CLUB	1800 COUNTRY CLUB LN		RGALUST
SAN DIEGO	2010941047		1404 COVERA ROAD		ERNS
SAN DIEGO	S110979635		1404 COVERA ROAD, HYATT ISLAND HOTEL MARINA		CHMIRS
SAN DIEGO	S107450377		5328 COYOTE DR	92128	CHMIRS
SAN DIEGO	S112914949	PARDEE CONSTRUCTION CO	12638 CREEK IEW DR		HAZNET
SAN DIEGO	S114674412	RAOUL SAN MARTIN	6047 CREIGHTEN WY		RGALUST
SAN DIEGO	S114674413	RAOUL SANMARTIN	6047 CREIGHTEN WY		RGALUST
SAN DIEGO	S112978300	CITY OF SAN DIEGO	SW CRNR OF COMSTOCK ST @ INT OSLER	92111	HAZNET
SAN DIEGO	S114684129	SDCTY-FIRE STATION #07	944 CROSBY ST		RGALUST
SAN DIEGO	S114712656	UNOCAL ABANDONED PIPELINE	CROSBY & BAY FRON		RGALUST
SAN DIEGO	1008997027	ELI S TEXACO SERVICE	740 CROSBY ST		EDR US Hist Auto Stat
SAN DIEGO	S114565824	1200 BLOCK OF CROSBY STREET	CROSBY ST		RGALUST
SAN DIEGO	S114588325	BURLINGTON NTHRN&SANTA FE RAIL	1342 CROSBY ST		RGALUST
SAN DIEGO	S114603294	CITY OF SAN DIEGO-FS 7	944 CROSBY ST		RGALUST
SAN DIEGO	S114682537	SANTA FE RAILROAD CO.	1342 CROSBY ST		RGALUST
SAN DIEGO	1008998505	SHELL CO OF CAL	1344 CROSBY ST		EDR US Hist Auto Stat
SAN DIEGO	S114707348	TUNA CLIPPER MARINE	1444 CROSBY ST		RGALUST
SAN DIEGO	S114606318	CONTINENTAL MARITIME OF S.D.	1445 CROSBY STREET		RGALUST
SAN DIEGO	S114682484	SANTA FE INTERMODAL	1342 CROSBY ST		RGALUST
SAN DIEGO	S114565825	1200 BLOCK OF CROSBY STREET	CROSBY ST		RGALUST
SAN DIEGO	1008996372	DANIELS & JOHNSON S SERVICE STATION	803 CROSBY RD		EDR US Hist Auto Stat
SAN DIEGO	S114682561	SANTA FE RAILWAY	1342 CROSBY ST		RGALUST
SAN DIEGO	1008995510	WATSON C A	412 CROSBY ST		EDR US Hist Auto Stat
SAN DIEGO	S114682550	SANTA FE RAILWAY CO.	1342 CROSBY ST		RGALUST
SAN DIEGO	S114682483	SANTA FE INTERMODAL	1300 CROSBY STREET		RGALUST
SAN DIEGO	1008997383	GENERAL PETROLEUM CORP OF CALIF OFFICE ANI PLANT	1302 CROSBY ST		EDR US Hist Auto Stat
SAN DIEGO	1008989482	PETTIJOHN T J	803 CROSBY		EDR US Hist Auto Stat

City	EDR ID	Site Name	Site Address	Zip	Database(s)
SAN DIEGO	S114707349	TUNA CLIPPER	1444 CROSBY ST		RGA LUST
SAN DIEGO	S114603228	CITY OF S.D. FIRE STATION #7	944 CROSBY ST		RGA LUST
SAN DIEGO	S114712655	UNOCAL ABANDONED PIPELINE	CROSBY & BAY FRONT		RGA LUST
SAN DIEGO	1008996979	PETTIJOHN T J	803 CROSBY ST		EDR US Hist Auto Stat
SAN DIEGO	S105663786		CROSS OF PETERLYN DR AND ALCORN ST		CHMIRS
SAN DIEGO	S105884538		CRUISE VESSEL "GRANGER OF THE SEA S"		CHMIRS
SAN DIEGO	98435861		CRUISE SHIP TERMINAL BERTH 3		ERNS
SAN DIEGO	S110421730		CRUISE SHIP TERMINAL		CHMIRS
SAN DIEGO	2013056682		CRUISE SHIP TERMINAL		ERNS
SAN DIEGO	S105666343		CRUISE SHIP TERMINAL		CHMIRS
SAN DIEGO	S111754611		CRUISE SHIP MARINE TERMINAL PIER, 1140 NORTH HARBOR		CHMIRS
SAN DIEGO	878017		CTF-B BLDG OF THE UNIVERSITY OF CA		ERNS
SAN DIEGO	1008997784	MOBIL OIL CORP	1842 CUMBERLAND DR		EDR US Hist Auto Stat
SAN DIEGO	96030429		US CUSTOMS CROSSING		HMIRS
SAN DIEGO	S114605482	COMMUNITY TRANSIT SERVICES	8656 CUYAMACA ST		RGA LUST
SAN DIEGO	S114702624	THRIFTY #098	978 CUYAMACA ST		RGA LUST
SAN DIEGO	S114702622	THRIFTY #098 (CIRCLE K #794	978 CUYAMACA ST		RGA LUST
SAN DIEGO	S114707922	U S TURBINE CORPORATION	1099 N CUYAMACA ST		RGA LUST
SAN DIEGO	S114585286	BOB BROWN MOTORS	8835 CUYAMACA ST		RGA LUST
SAN DIEGO	S114566615	7-11, SOUTHLAND CORP.	9750 CUYAMACA ST		RGA LUST
SAN DIEGO	S114632879	HOGAN'S HYDRAULICS	8656 CUYAMACA ST		RGA LUST
SAN DIEGO	S114592824	CARPENTER TECHNOLOGY	1717 CUYAMACA ST		RGA LUST
SAN DIEGO	S114566859	7-ELEVEN STORE #20321	9750 CUYAMACA ST		RGA LUST
SAN DIEGO	S114695961	STEINY & COMPANY	1083 CUYAMACA ST		RGA LUST
SAN DIEGO	S114601914	CIRCLE K CORP. STORE #2957	8733 CUYAMACA ST		RGA LUST
SAN DIEGO	S114657465	MTDB TROLLEY PROJECT SANTEE	CUYAMACA/MISSION		RGA LUST
SAN DIEGO	S114622866	FORMER PAUL'S BUS LINES YAR	317 W CYPRESS LN		RGA LUST
SAN DIEGO	S114705998	TRACY BUILDING MATERIALS CO	215 CYPRESS LN		RGA LUST
SAN DIEGO	S114699122	TED WHITT PLUMBING CO INC	575 CYPRESS LN		RGA LUST
SAN DIEGO	S114613931	EL CAJON TOWING	327 CYPRESS LN		RGA LUST
SAN DIEGO	S114614247	ELECTROLYTE SUPPLY CO	351 CYPRESS LN		RGA LUST
SAN DIEGO	S109046757		DAE SHIP REPAIR, PIER 1, SAN DIEGO HARBOR		CHMIRS
SAN DIEGO	S109040739		7950 DAGGETT ST		CHMIRS
SAN DIEGO	S112841000	SAN DIEGO CITY SCHOOLS	DAILARD ELEMENTARY	92120	HAZNET
SAN DIEGO	S114608994	DAIRY MART SHOPPING CENTER	2004 DAIRY MART RD		RGA LUST
SAN DIEGO	S110419033		2411 DAIRYMARK RD.		CHMIRS
SAN DIEGO	S114580776	BAY CITIES SERVICES	3683 DALBERGIA		RGA LUST
SAN DIEGO	S114572621	ARATEX SERVICES INC.	3554 DALBERGIA		RGA LUST
SAN DIEGO	S114701018	TEXACODALLAS 9090	9090 DALLAS ST		RGA LUST
SAN DIEGO	8722722		DANA INN + MARINA/END OF "A" DOCK		ERNS
SAN DIEGO	S110421738		DANA LANDING, 2580 INGRAM STREET		CHMIRS
SAN DIEGO	S109044148		DANA MARINA, 1710 WEST MISSION BAY DRIVE		CHMIRS
SAN DIEGO	S114000234		DANA LANDING FUEL DOCK		CHMIRS
SAN DIEGO	S110421736		DANA LANDING		CHMIRS
SAN DIEGO	S111756330		DANA LANDING MARKET AND FUEL DOCK, 2580 INGRAMHAM ST		CHMIRS
SAN DIEGO	S109041565		DANA LANDING PIER		CHMIRS
SAN DIEGO	2008882095		DANA LANDING		ERNS



City	EDR ID	Site Name	Site Address	Zip	Database(s)
SAN DIEGO	S111758300		DANA LANDING FUEL DOCK, 2580 INGRAHAM STREET		CHMIRS
SAN DIEGO	S110421739		DANA MARINA SLIP #9		CHMIRS
SAN DIEGO	S110983309		1800 DANA LANDING RD. NEAR INGRAM ST.		CHMIRS
SAN DIEGO	S113999653		DANA LANDING MARINA		CHMIRS
SAN DIEGO	2013051414		DANA LANDING FUEL DOCK		ERNS
SAN DIEGO	2010935944		DANALANDING FUEL DOCK 2580 ENGLAND ST		ERNS
SAN DIEGO	1008997585	LAMADRID SERVICE	2602 S DATE ST		EDR US Hist Auto Stat
SAN DIEGO	1008998871	CARLSON S SIMPSON	1409 S DATE ST		EDR US Hist Auto Stat
SAN DIEGO	1009128832	SUITE	131 DAUGHTRY CARPET SERVICE 3125 VIA AMATA		EDR US Hist Cleaners
SAN DIEGO	S107449508		2719 DAYSIDE WALK		CHMIRS
SAN DIEGO	96503660		DDG54 FPO AP 96683-1272 PIER 7		ERNS
SAN DIEGO	2001566661		DDG69		ERNS
SAN DIEGO	2001587545		DDG69		ERNS
SAN DIEGO	2005629541		DDG69		ERNS
SAN DIEGO	S105646876		DEAD END OF HAZARD CENTER DR		CHMIRS
SAN DIEGO	S110421746		DEANVA COVE, MISSION BAY		CHMIRS
SAN DIEGO	2004726814		2606 DEANZA ROAD		ERNS
SAN DIEGO	S105884268		DEEP WATER CHANNEL		CHMIRS
SAN DIEGO	1009128658	RM	9 DEEP STEAM CARPET CLEANERS OF LA JOLLA 6682 LA JOLLA BLV		EDR US Hist Cleaners
SAN DIEGO	S109038429		32 DEG 42' 9" N, 117 DEG 13' 6" W		CHMIRS
SAN DIEGO	S105665953		32 DEGREES 38 MINUTES N - 117DEGREES 12 MINUTES W		CHMIRS
SAN DIEGO	S109038431		32 DEGREES 43' N 117 DEGREES 11' 15" W		CHMIRS
SAN DIEGO	S109038430		32 DEGREES 37' 0" N, 117 DEGREES 8' 0" W		CHMIRS
SAN DIEGO	S114692283	SLOAN CANYON SAND COMPANY	3605 DEHESA RD		RGA LUST
SAN DIEGO	S105649523		DEHESA AT SYCUAN ROAD		CHMIRS
SAN DIEGO	S114704457	TORREY PINES HIGH SCHOOL	3710 DEL MAR HEIGHTS R		RGA LUST
SAN DIEGO	S114701022	TEXACO/DEL MAR HEIGHTS 3015	3015 DEL MAR HEIGHTS R		RGA LUST
SAN DIEGO	S114607378	COUNTY OF SD-SANTA FE VLY P	DEL DIOS HY & LH		RGA LUST
SAN DIEGO	S114609837	DEL MAR THOROUGHbred CLUB	DEL MAR RACE TRAC		RGA LUST
SAN DIEGO	S114609821	DEL MAR EXXON	3015 DEL MAR HEIGHTS R		RGA LUST
SAN DIEGO	1009128777	DEL CERRO CLEANERS	63652 DEL CERRO BLVD		EDR US Hist Cleaners
SAN DIEGO	S114701020	TEXACO/DEL DIOS HY 908	908 DEL DIOS HY		RGA LUST
SAN DIEGO	S114588927	CA DEPT OF FORESTRY DELUZ R	39431 DELUZ RD		RGA LUST
SAN DIEGO	S112840986	SAN DIEGO CITY SCHOOLS	DEPORTOLA MIDDLE SCHOOL	92124	HAZNET
SAN DIEGO	S114647837	MARINE CORPS AIR STATION MIRAMAR	DEPT. S-7 P.O. BOX 452001		RGA LUST
SAN DIEGO	S106400894		DEPT. OF SOCIAL SERVICES @7575 METROPOLITAN DR. SUITE 301		CHMIRS
SAN DIEGO	S114674367	RANCHO VERDE NURSERY	1391 DESERT ROSE WY		RGA LUST
SAN DIEGO	S114674371	RANCHO VERDE	1391 DESERT ROSE WY		RGA LUST
SAN DIEGO	S114664594	OTAY VALLEY INDUSTRIAL PART	DESIGN CT		RGA LUST
SAN DIEGO	S109046705		DEWIGHT AND CENTRAL AVE IN THE ALLEY		CHMIRS
SAN DIEGO	1009129130	SELF SERVICE ECON-0-WASH	4964 DIANE 49		EDR US Hist Cleaners
SAN DIEGO	2000669059		AN DIEGO HARBOR		ERNS
SAN DIEGO	1014677775	DILLION TRAIL	DILLION TRAIL		FINDS
SAN DIEGO	S114644537	LK. SAN MARCOS COUNTRY CLUB	1285 DISCOVERY ST		RGA LUST
SAN DIEGO	S114663064	OCHS ENTERPRISES INC.	1321 DISTRIBUTION WY		RGA LUST
SAN DIEGO	1008999373	AUTOMATIC TRANSMISSION SERVICE	36171 N DITMAR ST		EDR US Hist Auto Stat

City	EDR ID	Site Name	Site Address	Zip	Database(s)
SAN DIEGO	S114686715	SHELL 204-6770-04	3890 DIVISION ST		RGA LUST
SAN DIEGO	S114688069	SHELL SERVICE STATION	3890 DIVISION ST		RGA LUST
SAN DIEGO	S114611194	DIVISION SHELL SERVICE	3890 DIVISION ST		RGA LUST
SAN DIEGO	S114684638	SEE CASE H13372-002	3890 DIVISION ST		RGA LUST
SAN DIEGO	S114688855	SHELL STATION	3890 DIVISION ST		RGA LUST
SAN DIEGO	S114688068	SHELL SERVICE STATION	3890 DIVISION STREET		RGA LUST
SAN DIEGO	S114686987	SHELL OIL PRODUCTS COMPANY	2401 E DIVISION ST		RGA LUST
SAN DIEGO	S114688700	SHELL STATION - SEE CASE H13372-002	3890 DIVISION ST		RGA LUST
SAN DIEGO	S114614895	EQUILON ENTERPRISES LLC	3890 DIVISION ST		RGA LUST
SAN DIEGO	S114658272	NAKANO NURSERY	1730 DIXIE ST		RGA LUST
SAN DIEGO	S113999503		DOCK 8 TOWARD THE END / MARINE CORPS RECRUITING DEPOT		CHMIRS
SAN DIEGO	2010941434		DOCK B SLIP 31		ERNS
SAN DIEGO	2009912309		E DOCK		ERNS
SAN DIEGO	S109041955		DOCK D CHULA VISTA MARINA		CHMIRS
SAN DIEGO	S105653794		DOCK H17 CABRIO ISLE MARINA ON HARBOR ISLAND		CHMIRS
SAN DIEGO	2011981783		C DOCK / DRISCOLL MARINA		ERNS
SAN DIEGO	S110979678		DOCK B SLIP 31		CHMIRS
SAN DIEGO	2010934355		DOCK ST		ERNS
SAN DIEGO	S106400625		A DOCK QUIVIRA BASIN		CHMIRS
SAN DIEGO	2008912309		E DOCK		ERNS
SAN DIEGO	S112828242		DOCK 56 MISSION BAY		CHMIRS
SAN DIEGO	2010929631		100 DOCK 2071 SHELTER ISLAND		ERNS
SAN DIEGO	S105654620		DOCK G-28, CORTEZ MARINA, HARBOR ISLAND		CHMIRS
SAN DIEGO	S106393482		B DOCK, MARINA VILLAGE, MISSION BAY (32 45.8 NORTH//117 14.3		CHMIRS
SAN DIEGO	S105656405		H DOCK, FAR WEST END OF CABRILLO ISLE MARINA.		CHMIRS
SAN DIEGO	2012021682		D DOCK/ SLIP 42		ERNS
SAN DIEGO	S110421781		DOLE FRESH FRUIT TERMINAL / SAN DIEGO HARBOR		CHMIRS
SAN DIEGO	S105658770		488 DOLIVA DRIVE AT MADISON HIGH SCHOOL.		CHMIRS
SAN DIEGO	S106397161		DOLPHIN PIER		CHMIRS
SAN DIEGO	S114589293	CAL MEX	869 DOROTHY ST		RGA LUST
SAN DIEGO	S114694504	SOUTHWEST TRUCK EQUIPMENT,I	869 DOROTHY ST		RGA LUST
SAN DIEGO	S114612120	DRUG LAB	DOS LOMAS		RGA LUST
SAN DIEGO	S114663006	OCEANSIDE GOLF COURSE	825 DOUGLAS DR		RGA LUST
SAN DIEGO	S114656190	MONARCH POINTE/FORECAST	N DOUGLAS DR		RGA LUST
SAN DIEGO	S113054389	I C S	9240 DOWDT DR SUITE B	92126	RGA LUST
SAN DIEGO	S110421798		DOWNTOWN FEDERAL BLDG		HAZNET
SAN DIEGO	S111756667		DOWNTOWN SAN DIEGO TO CARLSBAD		CHMIRS
SAN DIEGO	S107451619		DOWNTOWN AT 5TH ST. & ISLAND AVE.		CHMIRS
SAN DIEGO	1016265435	CENTRE CITY DEVELOPMENT CORP	DOWNTOWN BALLPARK PROJECT		CHMIRS
SAN DIEGO	S114603313	CITY OF SAN DIEGO-SEWER PRO	DRAPER & PEAR COR		FINDS
SAN DIEGO	2003702442		DRICOLL'S WARF		RGA LUST
SAN DIEGO	S105675546		DRISCAL MARINA		ERNS
SAN DIEGO	2000523699		DRISCALLS WHARF	0	CHMIRS
SAN DIEGO	S105649334		DRISCOL BOAT YARD		ERNS
SAN DIEGO	94357518		DRISCOLL BOAT YARD/UNKNOWN ADDRESS		CHMIRS
SAN DIEGO	S106393363		DRISCOLL BOAT YARD, BETWEEN "C" AND "D" DOCK IN MISSION BAY		ERNS

City	EDR ID	Site Name	Site Address	Zip	Database(s)
SAN DIEGO	S105674513		DRISCOLL MARINA, PIER 8, SLIP 20		CHMIRS
SAN DIEGO	99627637		DRISCOLL BOAT YARD BETWEEN C & D DOCKS		ERNS
SAN DIEGO	2009920571		DRISCOLL'S WHARF PIER 8		ERNS
SAN DIEGO	2009917103		DRISCOLL'S WHARF		ERNS
SAN DIEGO	S107451623		DRISCOLL'S MARINA		CHMIRS
SAN DIEGO	S110982580		DRISCOLL'S BAY MARINA PIER D, E		CHMIRS
SAN DIEGO	99640423		DRISCOLLS WARF HARBOR DRIVE		ERNS
SAN DIEGO	S113998637		DRISCOLLS MARINA, NEAR DOCK C, UNKNOWN SHEEN INCIDENT		CHMIRS
SAN DIEGO	S109043402		DRISCOLLS SHIPYARD		CHMIRS
SAN DIEGO	S105660034		DRISCOLLS MARINA, IN OFFLOADING DOCK		CHMIRS
SAN DIEGO	S110421803		DRISCOLLS WHARF, AMERICA CUP HARBOR		CHMIRS
SAN DIEGO	S105663253		DRISCOLS MISSION BAY MARINA, SLIP E214		CHMIRS
SAN DIEGO	S110983109		DRISCOLS MARINA, PIER 5		CHMIRS
SAN DIEGO	1009128567	HOLLYWOOD LAUNDRY	6 DRY CLEANERS INC 5848 MONTEZUMA RD		EDR US Hist Cleaners
SAN DIEGO	S105663279		DUNOVAN STATE PRISON		CHMIRS
SAN DIEGO	S114577178	AREA 16 TANK U16124 E	U16124 E MCB		RGA LUST
SAN DIEGO	S114577245	AREA 21 TANK U21471 E	U21471 E MCB		RGA LUST
SAN DIEGO	1008996974	TWEED EUGENE (STUDEBAKER)	15328291 E		EDR US Hist Auto Stat
SAN DIEGO	S114719241	VISTA PROPOSED TRANSIT CENT	N E CRNR OLIVE/W		RGA LUST
SAN DIEGO	S114577100	AREA 14 TANK U14137 E	U14137 E MCB		RGA LUST
SAN DIEGO	S114577017	AREA 13 TANK U13113 E	U13113 E MCB		RGA LUST
SAN DIEGO	S114577097	AREA 14 TANK U14131 E	U14131 E MCB		RGA LUST
SAN DIEGO	S108407123	MCAS MIRAMAR UST BASE PERMIT	E-9	92145	SAN DIEGO CO. SAM
SAN DIEGO	91234588		4 MI E-PASEO LADERA ON TELEGRAPH CANYON		ERNS
SAN DIEGO	S114699051	TEACHERS INS ANNUITY ASSOC	7525 EADS AV		RGA LUST
SAN DIEGO	S105883072		NORTH EAST CORNER OF ROSEGRAND ST AND MIDWAY		CHMIRS
SAN DIEGO	S111757940		EASTBOUND 905 JUST EAST OF THE 805		CHMIRS
SAN DIEGO	S110421877		EASTBOUND HIGHWAY 78 AT THE LAS POSAS EXIT		CHMIRS
SAN DIEGO	98421933		EASTBOUND INTERSTATE 8 WEST OF JACUMBA/ANZA- BORREGO DESERT		ERNS
SAN DIEGO	S107451678		EASTBOUND FEDERAL ON RAMP TO WESTBOUND 94		CHMIRS
SAN DIEGO	S109041538		EASTERN PACIFIC OCEAN. LAT 33 DEGREES, 10', 0" N // LONG 117		CHMIRS
SAN DIEGO	2006786626		EASTERN PACIFIC OCEAN		ERNS
SAN DIEGO	1010348160	FEDERAL EXPRESS	5550 EASTGATE BLVD.		FINDS
SAN DIEGO	S109039557		494 EASTGATE MALL RD.		CHMIRS
SAN DIEGO	S114603446	CITY OF SD-POLICE NORTHERN	4275 EASTGATE MALL		RGA LUST
SAN DIEGO	S114603292	CITY OF SAN DIEGO-FS 35	4285 EASTGATE MALL		RGA LUST
SAN DIEGO	1010022684	NORTH CITY COGEN FACILITY	4949 EASTGATE MALL ROAD		FINDS
SAN DIEGO	S114603256	CITY OF SAN DIEGO POLICE DEPT.	4275 EASTGATE MALL		RGA LUST
SAN DIEGO	1007739257	US NAVY PUBLIC WORKS CENTER	3244 ECHO		FINDS
SAN DIEGO	S114610535	DEUTSCH CO	250 EDDIE JONES WY		RGA LUST
SAN DIEGO	S105886338	EDGEMOOR GERIATRIC HOSPITAL	EDGEMONT AT ELM		CHMIRS
SAN DIEGO	S114613643	EDGEMOOR	9065 EDGEMOOR DR		RGA LUST
SAN DIEGO	S114613645	EDGEMOOR	9065 EDGEMOOR DR		RGA LUST
SAN DIEGO	S114697977	SYCAMORE ESTATES, SITE K	0 EDGEWOOD PL		RGA LUST
SAN DIEGO	1016425377	SDCTY-FIRE-RESCUE DEPT, FIRE STATION 47	6041 EDGEWOOD BEND CT		FINDS

City	EDR ID	Site Name	Site Address	Zip	Database(s)
SAN DIEGO	S105676658		A EIGHT ANCHORAGE		CHMIRS
SAN DIEGO	S109044546		ON EL CAMINO REAL AT VIA DELA VIA, LINE SECTION 126, MP 114.		CHMIRS
SAN DIEGO	S114687556	SHELL SERVICE STATION/EL NO	780 W EL NORTE PY		RGA LUST
SAN DIEGO	S114671363	POZEY'S CLEANERS	276 N EL CAMINO REAL		RGA LUST
SAN DIEGO	1008152292	SHELL SERVICE STATION	3711 W EL CAMINO DEL RIO		FINDS
SAN DIEGO	1009000224	V SAV-ON	441 S EL CAJON BLVO		EDR US Hist Auto Stat
SAN DIEGO	S113175001	SHELL SERVICE STATION	3711 W EL CAMINO DEL RIO	92120	HAZNET
SAN DIEGO	S114588623	BYRONS TEXACO	380 N EL CAMINO REAL		RGA LUST
SAN DIEGO	S114668269	PEP BOYS	256 N EL CAMINO REAL		RGA LUST
SAN DIEGO	S114662992	OCEANA GOLF CLUB	660 S EL CAMINO REAL		RGA LUST
SAN DIEGO	S114607341	COUNTY OF SD-ENCINITAS RD S	135 N EL CAMINO REAL		RGA LUST
SAN DIEGO	S114624494	FRONTIER CLEANERS	170 N EL CAMINO REAL		RGA LUST
SAN DIEGO	S114705328	TOSCO 76 #6832	236 N EL CAMINO REAL		RGA LUST
SAN DIEGO	S114709106	UNION #5940	502 S EL CAMINO REAL		RGA LUST
SAN DIEGO	S114566856	7-ELEVEN STORE #20174	6571 ELCAJON BLVD		RGA LUST
SAN DIEGO	S110980497		ELDER DRIVE AT KINSINGTON		CHMIRS
SAN DIEGO	S114668510	PERRY ELECTRIC	325 ELKELTON PL		RGA LUST
SAN DIEGO	S114612910	EAGLE MARKET, II	1078 ELKELTON BL		RGA LUST
SAN DIEGO	1009122241	RILLO M S	467 S ELY		EDR US Hist Auto Stat
SAN DIEGO	S108405369		EMBARCADERO ON N. HARBOR DR. BEFORE THE COAST GUARD BASE		CHMIRS
SAN DIEGO	S114680323	SAL SCIACCA MOBIL SERVICE	170 N EMERALD DR		RGA LUST
SAN DIEGO	S114686979	SHELL OIL PRODUCTS COMPANY	145 EMERALD DR		RGA LUST
SAN DIEGO	S114701088	TEXACON, EMERALD 221	221 N EMERALD DR		RGA LUST
SAN DIEGO	S114697060	SUNBURST HOMES CORP	EMERALD & OLIVE-N		RGA LUST
SAN DIEGO	S114614520	EMERALD MIDDLE SCHOOL	1221 EMERALD AV		RGA LUST
SAN DIEGO	S114600403	CHEVRON	224 EMERALD DR		RGA LUST
SAN DIEGO	S114614522	EMERALD MOBIL	170 N EMERALD		RGA LUST
SAN DIEGO	S114580855	BAYSIDE ELEMENTARY SCHOOL	490 EMORY ST		RGA LUST
SAN DIEGO	S114676052	RESIDENCE	600 EMORY STREET #K		RGA LUST
SAN DIEGO	S114631973	HERMAN COOK VOLKSWAGEN INC	1435 ENCINITAS BL		RGA LUST
SAN DIEGO	S114701032	TEXACO/ENCINITAS BL 325	325 ENCINITAS BL		RGA LUST
SAN DIEGO	S114614737	ENCINITAS EXXON	325 ENCINITAS BL		RGA LUST
SAN DIEGO	S114611496	DON HUBBARD CONTRACTORS	46 ENCINITAS BL		RGA LUST
SAN DIEGO	S114667586	PAUL JONES SHELL	1355 ENCINITAS BL		RGA LUST
SAN DIEGO	S114653776	MOBIL 18-GAF	310 ENCINITAS BL		RGA LUST
SAN DIEGO	S114687136	SHELL OIL	1355 ENCINITAS BL		RGA LUST
SAN DIEGO	S114630823	HARLOFF CHEVROLET INC.	1302 ENCINITAS BL		RGA LUST
SAN DIEGO	S114598202	CHEVRON INVESTMENTS	1424 ENCINITAS BL		RGA LUST
SAN DIEGO	S113999622		NORTH END OF HARBOR ISLAND		CHMIRS
SAN DIEGO	1016265288	SDCTY WUD PARADISE MESA SP	END OF STATTON COURT		FINDS
SAN DIEGO	S105886975		EAST END OF PALETA CHANNEL		CHMIRS
SAN DIEGO	S108404706		END TIE OF 8 DOCK AT THE DANA MARINA 1710 WEST MISSION BAY D		CHMIRS
SAN DIEGO	2010951214		WEST END OF VACATION ISLAND		ERNS
SAN DIEGO	2000529257		END OF SHELTER ISLAND	0	ERNS
SAN DIEGO	2004736933		NORTH END A-8 ANCHORAGE		ERNS

City	EDR ID	Site Name	Site Address	Zip	Database(s)
SAN DIEGO	S105638790		SO END OF FUEL PIER SAN DIEGO BAY		CHMIRS
SAN DIEGO	92289627		SOUTH END OF NAB PIER 19		ERNS
SAN DIEGO	S105673627		END OF NORTH SIDE DIVE IN THE YARD		CHMIRS
SAN DIEGO	S105639021		SOUTH END OFF OF LAPLA FUEL PIER OUTSIDE THE BOOM		CHMIRS
SAN DIEGO	93350828		NORTH END OF SAN DIEGO BAY ROSECRANS ST		ERNS
SAN DIEGO	S110981046		WEST END OF VACATION ISLAND AT THE PARADISE POINT RESORT, MI		CHMIRS
SAN DIEGO	2013047428		NORTH END OF HARBOR ISLAND		ERNS
SAN DIEGO	S106391055		SOUTHWEST END OF SHELTER ISLAND AT SAN DIEGO YACHT CLUB		CHMIRS
SAN DIEGO	S107452982		NORTH END A-8 ANCHORAGE		CHMIRS
SAN DIEGO	S114727207	DILLION TRAIL	SOUTH END OF DILLONS TRAIL, OTAY MESA		RGA LF
SAN DIEGO	S114613412	ECOLOGY AUTO WRECKING	825 ENERGY WY		RGA LUST
SAN DIEGO	S114624206	FREEWAY EQUIPMENT RENTAL, I	240 N ENGEL ST		RGA LUST
SAN DIEGO	1011396836	KNSD ANNEX FAC	8260 0.5 ENGINEER RD		FINDS
SAN DIEGO	S114664564	OSTEN MEAT CO.	6985 ENGINEER ROAD		RGA LUST
SAN DIEGO	S110978984		2580 ENGLAND ST - FUEL DOCK		CHMIRS
SAN DIEGO	2010939665		2580 ENGLAND ST		ERNS
SAN DIEGO	2010935936		2580 ENGLAND ST		ERNS
SAN DIEGO	S110982997		2580 ENGLAND ST		CHMIRS
SAN DIEGO	S110978865		2580 ENGLAND ST		CHMIRS
SAN DIEGO	2010936730		2580 ENGLAND ST		ERNS
SAN DIEGO	S114669562	PICKERING'S FRIENDLY AUTO R	1851 ENGLEWOOD DR		RGA LUST
SAN DIEGO	2009910683		2610 ENGRAM ST		ERNS
SAN DIEGO	2008910683		2610 ENGRAM ST		ERNS
SAN DIEGO	S105677893		ENLISTED CLUB @ BLDG. 45, NAS SAN DIEGO		CHMIRS
SAN DIEGO	S105885328		ENTRANCE TO COMMERCIAL AREA OF SAN DIEGO BAY		CHMIRS
SAN DIEGO	S114707145	TRUCPARCO	655 ENTERPRISE ST		RGA LUST
SAN DIEGO	S114615144	ESCONDIDO VETERINARY HOSPIT	630 ENTERPRISE ST		RGA LUST
SAN DIEGO	S105655889		ENTRANCE TO SHELTER ISLAND		CHMIRS
SAN DIEGO	S110982034		ENTRANCE OF QONA MARINA/ SHELTER ISLAND, ISLAND MARINA		CHMIRS
SAN DIEGO	91218050		ENTRANCE OF SAN DIEGO BAY		ERNS
SAN DIEGO	2000528224		ENTRANCE TO SAN DIEGO BAY	0	ERNS
SAN DIEGO	96508969		ENTRANCE TO MARINAS, SAN DIEGO SOUTH BAY		ERNS
SAN DIEGO	2013043229		ENTRANCE TO QUALCOM STADIUM		ERNS
SAN DIEGO	S113177228	TESORO WEST COAST COMPANY LLC #68134	ENTRANCE TO QUALCOM STADIUM	92025	HAZNET
SAN DIEGO	S114615074	ESCONDIDO AUTO MART	411 S ESCONDIDO BLVD		RGA LUST
SAN DIEGO	S114587246	BROTHERTON PLAZA	332 S ESCONDIDO BL		RGA LUST
SAN DIEGO	S114717433	VACANT LOT	2250 S ESCONDIDO BL		RGA LUST
SAN DIEGO	S114595857	CHEVRON #9-0938	1401 S ESCONDIDO BL		RGA LUST
SAN DIEGO	S114573678	ARCO #1948	550 N ESCONDIDO BL		RGA LUST
SAN DIEGO	S114622589	FORMER HARRIS TEXACO	2306 S ESCONDIDO BL		RGA LUST
SAN DIEGO	S114712478	UNOCAL #7009	2690 S ESCONDIDO BL		RGA LUST
SAN DIEGO	S114701113	TEXACO/S ESCONDIDO 209	976 ESCONDIDO AV		RGA LUST
SAN DIEGO	S114682114	SANESCO, LE MOBIL STATION	209 S ESCONDIDO BL		RGA LUST
SAN DIEGO	S114671291	POWELL DODGE, JACK	303 S ESCONDIDO BL		RGA LUST
SAN DIEGO	S114576669	ARCO	750 N ESCONDIDO BL		RGA LUST
SAN DIEGO	S114609489	DAVID V TOLLISON	2306 S ESCONDIDO BL		RGA LUST

City	EDR ID	Site Name	Site Address	Zip	Database(s)
SAN DIEGO	S114714032	UNOCAL SVC STATION #7009-31271	976 ESCONDIDO AV		RGA LUST
SAN DIEGO	S114615105	ESCONDIDO LINCOLN MERCURY	328 S ESCONDIDO BL		RGA LUST
SAN DIEGO	S114602750	CITY OF ESCONDIDO	470 N ESCONDIDO BL		RGA LUST
SAN DIEGO	S114615108	ESCONDIDO NISSAN INC	728 ESCONDIDO BL		RGA LUST
SAN DIEGO	S114682129	SANESCO	303 S ESCONDIDO BL		RGA LUST
SAN DIEGO	S114715450	USA GASOLINE-#245 ESCONDIDO	411 S ESCONDIDO BL		RGA LUST
SAN DIEGO	S114712810	UNOCAL CORP.	976 ESCONDIDO AV		RGA LUST
SAN DIEGO	S114702153	THE SOUTHLAND CORP.	1702 S ESCONDIDO BL		RGA LUST
SAN DIEGO	S114570104	ALL MAKES SMOG AND TUNE	555 S ESCONDIDO BL		RGA LUST
SAN DIEGO	S114617732	EZ SERVE FACILITY #100778	1280 ESCONDIDO BL		RGA LUST
SAN DIEGO	S112872410	DE ANZA CDC	6525 ESCUELA ST	92120	HAZNET
SAN DIEGO	2000670512		EST MARINA SLIP: 801		ERNS
SAN DIEGO	S112919618	E & D PAINTING	NO EST COR OD CREST DR STONY RIDGE	92064	HAZNET
SAN DIEGO	S112850375	HOMESAVINGS OF AMERICA	4063-4071 ESTRELLA AVE	92120	HAZNET
SAN DIEGO	S114596180	CHEVRON #9-2278	2 N EUCLID AV		RGA LUST
SAN DIEGO	S114707355	TUNE CRAFT TUNE-UP CENTERS	1722 N EUCLID AV		RGA LUST
SAN DIEGO	S114657817	N&N AUTO REPAIR	1722 N EUCLID AV		RGA LUST
SAN DIEGO	S114707354	TUNE CRAFT TUNE UP CENTERS	1025 N EUCLID AV		RGA LUST
SAN DIEGO	S114700887	TEXACO USA	606 EUCLID AVE, NORTH		RGA LUST
SAN DIEGO	S114640522	KOPECKY CHARTER BUS SERVICE	1722 EUCLID AVE N		RGA LUST
SAN DIEGO	S114707356	TUNE CRAFT/ N&N AUTO REPAIR	606 EUCLID AVENUE, NORTH		RGA LUST
SAN DIEGO	S114640523	KOPECKY CHARTER BUS SERVICE	799 EUCLID AVE S		RGA LUST
SAN DIEGO	S114668726	PETERS AUTO SERVICE	4 N EUCLID AV		RGA LUST
SAN DIEGO	S114614204	ELDORADO CLEANERS	1025 N EUCLID AV		RGA LUST
SAN DIEGO	S114701039	TEXACO/EUCLID 1025	1025 N EUCLID AV		RGA LUST
SAN DIEGO	S114701160	TEXACO	1025 N EUCLID AV		RGA LUST
SAN DIEGO	S114615327	EUCLID EXXON	36271/2 EUCLID AVE		RGA LUST
SAN DIEGO	1008996320	BISPHAM HAROLD E	606 EUCLID AVE N		EDR US Hist Auto Stat
SAN DIEGO	S114640521	KOPECKY CHARTER BUS SERVICE	3575 N EUCLID		RGA LUST
SAN DIEGO	1016293712	SAN DIEGO ELECTRIC STORAGE YARD 4702	31 EVANS		FINDS
SAN DIEGO	S114733489	TIRE DUDES (WHAREHOUSE)	1330 EVENING CREEK DRIVE		RGA LF
SAN DIEGO	9900014571		13112 S EVENING CREEK DR		HMIRS
SAN DIEGO	1016424768	LAB CORP	EVERGREEN ST		FINDS
SAN DIEGO	1009129168	SERVICEMASTER 311A?ST	1036 W EWAY		EDR US Hist Cleaners
SAN DIEGO	1009128548	FOUR-O LOCKER CLUB	4510 EXECUTIVE DRIVE PLAZA #200		EDR US Hist Cleaners
SAN DIEGO	S112914366	CRESENT CHANSLOR PARK	EXON SERVICE STATION - 10555 SCRIPPS POWAY	92131	HAZNET
SAN DIEGO	S111753209		EXXON MOBIL AT SCRIPPS PARKWAY		CHMIRS
SAN DIEGO	S105886828		EXXON MOBILE SUNSET CLIFFS BLVD.		CHMIRS
SAN DIEGO	S105884362		EXXON MOBILE, SCRIPPS POWAY		CHMIRS
SAN DIEGO	S106397372		P-235 F.A.W.T.C., PAC.		CHMIRS
SAN DIEGO	S114660430	NEW BLDG #P-235	FACILITIES MANAGEMENT DPT CODE BGA		RGA LUST
SAN DIEGO	91238262		FAIRCHILD & SIKORSKY		ERNS
SAN DIEGO	S114587262	BROWN FIELD - TANK 8	FAIRCHILD		RGA LUST
SAN DIEGO	S114587261	BROWN FIELD - TANK 13	FAIRCHILD		RGA LUST
SAN DIEGO	S106399370		FAIRMAN AVE AT HOME AVE		CHMIRS
SAN DIEGO	S114566610	7-11 STORE	3105 FAIRMONT AVE		RGA LUST
SAN DIEGO	S114678550	ROSE AUTOMOTIVE SERVICE INC.	5957 FAIRMONT AV		RGA LUST

City	EDR ID	Site Name	Site Address	Zip	Database(s)
SAN DIEGO	1016293564	ANACOMP INC	5960 FAIRMONT AVE		FINDS
SAN DIEGO	S105026095	INDEPENDENT AUTO SALES	3792 FAIRMONT		HIST CORTESE
SAN DIEGO	S114680978	SAN DIEGO NISSAN/ SUZUKI	5812 FAIRMONT AVE N		RGA LUST
SAN DIEGO	S114680979	SAN DIEGO NISSAN/ SUZUKI	5812 FAIRMONT AVENUE, NOR		RGA LUST
SAN DIEGO	S110977910		FAIRMONT AVE BRIDGE		CHMIRS
SAN DIEGO	S114727718	FAIRMOUNT BURNSITE	FAIRMONT AVENUE SOUTH OF HOME AVENUE		RGA LF
SAN DIEGO	S114680980	SAN DIEGO NISSAN/ SUZUKI	5812 FAIRMONT AVENUE, NORTH		RGA LUST
SAN DIEGO	1008997250	BRADLEY S TOWING ROAD SERVICE -6029<-FAIRMOUNT AV	6029 FAIRMOUNT AV^A T S AUTOMATIC* & ROAD		EDR US Hist Auto Stat
SAN DIEGO	S114590102	CALIFORNIA MULTIMODAL	2387 FAIVRE ST		RGA LUST
SAN DIEGO	S114693460	SOUTHBAY SECURITY IRON	2555 FAIVRE ST		RGA LUST
SAN DIEGO	S114618821	FAIVRE STREET PROPERTY	2512 FAIVRE ST		RGA LUST
SAN DIEGO	S112841184	SAN DIEGO UNIFIED SCHOOL DISTRICT	FARB MIDDLE SCHOOL	92124	HAZNET
SAN DIEGO	S105674931		FASHION VALLEY MALL OFF FRIARS ROAD		CHMIRS
SAN DIEGO	S114632975	HOLLINS LAKE REC. FACILITY	13940 FATHER JUNIPERO TRAIL		RGA LUST
SAN DIEGO	S112889860	DPR = CITY OF SAN DIEGO	13940 FATHER JUNIPERO TRAIL	92119	HAZNET
SAN DIEGO	S114590590	CALTRANS FENTON MATERIALS	13940 FATHER JUNIPERO S		RGA LUST
SAN DIEGO	1008995809	TERMINAL GARAGE	7855 FAY AV LA JOLLA		EDR US Hist Auto Stat
SAN DIEGO	1009128145	CONTINENTAL CLEANERS	75236 FAY AV		EDR US Hist Cleaners
SAN DIEGO	S114613600	EDCO	6670 FEDERAL BL		RGA LUST
SAN DIEGO	S110979028		FEDERAL EXPRESS BLDG AT 9999 OLSEN		CHMIRS
SAN DIEGO	S114588183	BUNZL FOOD SERVICES	6618 FEDERAL BL		RGA LUST
SAN DIEGO	S114702877	THRIFTY #418 (ARCO)	6901 FEDERAL BL		RGA LUST
SAN DIEGO	S114592049	CAMPERLAND RV CENTER	6828 FEDERAL BL		RGA LUST
SAN DIEGO	S114727765	FEDERAL BOULEVARD BURNSITE	FEDERAL BOULEVARD		RGA LF
SAN DIEGO	S106391358		FEDERAL INDUSTRIAL SUPPLY CENTER PIER AT HARBOR DRIVE		CHMIRS
SAN DIEGO	1009128389	ONE HOUR VALET	0065 FEDERAL BLVD		EDR US Hist Cleaners
SAN DIEGO	S114622656	FORMER LEE WHITE TOYOTA	6800 FEDERAL BL		RGA LUST
SAN DIEGO	S114588185	BUNZL FOOD SERVICES	6618 FEDERAL BOULEVARD		RGA LUST
SAN DIEGO	1006838121	FEDERAL BOULEVARD BURNSITE	FEDERAL BOULEVARD		FINDS
SAN DIEGO	S114643612	LENCO EQUIPMENT	6470 FEDERAL BL		RGA LUST
SAN DIEGO	S114643428	LEE WHITE TOYOTA	6800 FEDERAL BL		RGA LUST
SAN DIEGO	S114648323	MARTIN ROOFING CO INC	6608 FEDERAL BL		RGA LUST
SAN DIEGO	S114608856	D&R 1HR/GATEWAY PLAZA	6935 FEDERAL BL		RGA LUST
SAN DIEGO	1008997631	JOHNSON D C	3496 FEDERAL BLVD		EDR US Hist Auto Stat
SAN DIEGO	S111754187		200 FEET WEST OF WASHINGTON ST.		CHMIRS
SAN DIEGO	S114701140	TEXACOWW FELICITA 460	460 W FELICITA AV		RGA LUST
SAN DIEGO	S114655658	MOBIL	501 W FELICITA AV		RGA LUST
SAN DIEGO	S114622603	FORMER HOLLANDIA DAIRY & ST	540 W FELICITA RD		RGA LUST
SAN DIEGO	S114596677	CHEVRON #9-3920	469 W FELICITA AV		RGA LUST
SAN DIEGO	S105656917		FELLERS PETROLEUM, WAIS-4 AT NASCO		CHMIRS
SAN DIEGO	S107449128		2034 FELPAR ST		CHMIRS
SAN DIEGO	S105647932		FERN AND ELM STREETS		CHMIRS
SAN DIEGO	2008997865		16703 FERNABO DR		ERNS
SAN DIEGO	2008997865		16703 FERNABO DR		ERNS
SAN DIEGO	S106398618		FERTILIZER BERTH		CHMIRS
SAN DIEGO	S114694429	SOUTHWEST EQUIP RENTAL AT03	1288 FESLER ST		RGA LUST

City	EDR ID	Site Name	Site Address	Zip	Database(s)
SAN DIEGO	1008998706	CARRERA SPORT INC 5161C SANTA?ST	FEZ ST		EDR US Hist Auto Stat
SAN DIEGO	2012028642		FFG 46		ERNS
SAN DIEGO	2012034110		FFG 46		ERNS
SAN DIEGO	2000523586		FFG14	0	ERNS
SAN DIEGO	2003633718		FFO APP 96617-1656		ERNS
SAN DIEGO	93342055		FIDDLER COVE NEB MARINA		ERNS
SAN DIEGO	S108402475		FIDDLERS COVE MARINA / 3205 HIGHWAY 75		CHMIRS
SAN DIEGO	S107451812		FIDDLERS COVE MARINA		CHMIRS
SAN DIEGO	S110421981		FIDDLERS COVE MARINA - SOUTH SAN DIEGO BAY		CHMIRS
SAN DIEGO	S105649611		FIDDLERS COVE MARINA		CHMIRS
SAN DIEGO	S105672072		FIDLER'S COVE, RV/MARINA		CHMIRS
SAN DIEGO	S109044339		FIESTA ISLAND		CHMIRS
SAN DIEGO	S114727789	FIESTA ISLAND SLUDGE PROCESSING	ON FIESTA ISLAND ON MISSION BAY		RGA LF
SAN DIEGO	S105638425		FIESTA ISLAND MISSION BAY		CHMIRS
SAN DIEGO	S110423423		ON FIESTA ISLAND ROAD INTERSECTION OF EAST MISSION BAY DRIVE		CHMIRS
SAN DIEGO	S114638626	K & S TIRES	831 FIR ST		RGA LUST
SAN DIEGO	S113473353		FIRE STATION #1: 1222 1ST AVE		CHMIRS
SAN DIEGO	1009129158	SEVENTY?STREET CLEANERS 7137 EL CAJON BLVD	FIRESTONE ST		EDR US Hist Cleaners
SAN DIEGO	S107449287		2271 FIRST ST		CHMIRS
SAN DIEGO	S105650664		FISC PIER AT THE FOOT OF BROADWAY		CHMIRS
SAN DIEGO	S105656254		FISC PIER		CHMIRS
SAN DIEGO	S105649221		FISC PIER, SAN DIEGO NAVAL YARD		CHMIRS
SAN DIEGO	97410998		FISC PIER / BROADWAY PIER		ERNS
SAN DIEGO	S106397336		FISC POINT LOMA, LA PAYIA PIER		CHMIRS
SAN DIEGO	2001582721		FISC PIER		ERNS
SAN DIEGO	2006806660		FISHERMAN'S LANDING		ERNS
SAN DIEGO	S109043378		FISHERMAN'S LANDING		CHMIRS
SAN DIEGO	S109045905		FISHERMAN'S HARBOR		CHMIRS
SAN DIEGO	S110421994		FISHERMAN'S LANDING SAN DIEGO BAY		CHMIRS
SAN DIEGO	S113473339		FISHERMANS LANDING, UNKNOWN SHEEN INCIDENT		CHMIRS
SAN DIEGO	2007306152		FISHERMANS HARBOR		ERNS
SAN DIEGO	S105648556		FISK PIER		CHMIRS
SAN DIEGO	S114660433	NEW BLDG #P-235	P-235 FLEASWTRACENPAC		RGA LUST
SAN DIEGO	S114674333	RANCHO SANTA FE MOBIL	6089 LA FLECHA		RGA LUST
SAN DIEGO	S116362194		FLEET LOGISTS SUPPLY		CHMIRS
SAN DIEGO	S105667412	CATRANS FLETCHER PKY	FLEET AFW, NEXT TO SHELTER BUILDING 7		CHMIRS
SAN DIEGO	S114593304	UNOCAL	8900 FLETCHER PY		RGA LUST
SAN DIEGO	S114714387		2410 FLETCHER PY		RGA LUST
SAN DIEGO	S114621008	FLETCHER HILLS T&C APARTMEN	2950 FLETCHER PY		RGA LUST
SAN DIEGO	S114705286	TOSCO 76 #4247	2410 FLETCHER PY		RGA LUST
SAN DIEGO	S114638765	K-MART	298 FLETCHER PY		RGA LUST
SAN DIEGO	S114667331	PARKWAY BOWL	1280 FLETCHER PY		RGA LUST
SAN DIEGO	S114641829	LA MESA AUTO & TIRE	2210 FLETCHER PY		RGA LUST
SAN DIEGO	S114709092	UNION #4247	2410 FLETCHER PY		RGA LUST
SAN DIEGO	S114655512	MOBIL	2201 FLETCHER PY		RGA LUST
SAN DIEGO	1009124371	ONE HOUR MARTINIZING	9122 FLETCHER PARKWAY DR		EDR US Hist Cleaners



City	EDR ID	Site Name	Site Address	Zip	Database(s)
SAN DIEGO	S114600438	CHEVRON	2397 FLETCHER PY		RGA LUST
SAN DIEGO	S111756987		FLIGHT LINE PARKING APRON	92145	CHMIRS
SAN DIEGO	S114621243	FLYNN SPRINGS FOREST FIRE S	9711 FLINN SPRINGS RD		RGA LUST
SAN DIEGO	S114588929	CA DEPT OF FORESTRY FLINN S	9711 FLINN SPRINGS RD		RGA LUST
SAN DIEGO	S114588939	CA DEPT OF FORESTRY	9711 FLINN SPRINGS RD		RGA LUST
SAN DIEGO	99642336		FLOATING DRY DOCK AT BUILDING 16 ON 28TH ST		ERNS
SAN DIEGO	8873252		FLOOD CONTROL CHANNEL / * 87		ERNS
SAN DIEGO	S114634911	IMPERIAL WHEEL	535 FLORENCE ST		RGA LUST
SAN DIEGO	S114612841	E.F.MIKKELSON	542 FLORENCE ST		RGA LUST
SAN DIEGO	1008989322	MITCHELL C C	5323 FLORENTIA		EDR US Hist Auto Stat
SAN DIEGO	S105671995		FLORIDA UPAS AT CANYON		CHMIRS
SAN DIEGO	1009127639	COOPER BERT	2078 DE FOE		EDR US Hist Cleaners
SAN DIEGO	S105675792		FOOT OF SAMPSON ST.		CHMIRS
SAN DIEGO	1016354949	SOUTHWEST MARINE INC	FOOT OF SAMPSON ST		FINDS
SAN DIEGO	2000516975		FOOT OF SAMPSON ST	0	ERNS
SAN DIEGO	S114694460	SOUTHWEST MARINE	0 FOOT OF SAMPSON ST		RGA LUST
SAN DIEGO	S100280189		FOOT OF VENTURA STREET		CHMIRS
SAN DIEGO	2001561538		FOOT OF SAMSON STREET		ERNS
SAN DIEGO	1016218153	USN NAVY SUPERVISOR OF SHIPBUILDING	FOOT OF 8TH AND HARBOR DRIVE		FINDS
SAN DIEGO	1016264898	SDG&E GAS TURBINE	FOOT OF NEVILLE ROAD NTC GATE BLDG 566		FINDS
SAN DIEGO	S106396901		FOOT OF SAMPSON STREET		CHMIRS
SAN DIEGO	S114694448	SOUTHWEST MARINE	FOOT OF SAMPSON STREET		RGA LUST
SAN DIEGO	99642083		FOOT OF SAMPSON STREET		ERNS
SAN DIEGO	1016264590	SAN DIEGO UNIFIED PORT DIST	FOOT OF CROSBY RD		FINDS
SAN DIEGO	1016264950	SEAVAC INTL INC USA	FOOT OF EIGHTH ST		FINDS
SAN DIEGO	98454670		FOOT OF SAMPSON STREET		ERNS
SAN DIEGO	S114694462	SOUTHWEST MARINE	FOOT OF SAMPSON ST		RGA LUST
SAN DIEGO	S106394362		FOOT OF SAMPSON ST. SOUTHWEST MARINE SHIPYARD. PIER 1		CHMIRS
SAN DIEGO	1014673921	CONTINENTAL MARITIME OF SAN DIEGO	FOOT OF SAMPSON ST		FINDS
SAN DIEGO	1014677513	TENTH AVENUE MARINE TERMINAL	FOOT OF CROSBY STREET		FINDS
SAN DIEGO	S109041559		FOOT OF SAMSON STREET AT 2205 EAST BELT STREET		CHMIRS
SAN DIEGO	1014679347	CABRILLO POWER II LLC NAVAL TRAINING CENTER GT	FOOT OF NEVILLE RD NTC		FINDS
SAN DIEGO	1007738402	SWRMC/SUPSHIP SAN DIEGO, USN	FOOT OF SAMPSON ST SUSHIP OFC		FINDS
SAN DIEGO	S114714995	US BORDER PATROL	3 FOREST GATE RD		RGA LUST
SAN DIEGO	S114649923	MC MILLIN COMMUNITY RESID. P	FORESTER LN		RGA LUST
SAN DIEGO	S114607321	COUNTY OF SD- CAMPO ROAD ST	970 FORREST GATE RD		RGA LUST
SAN DIEGO	S114567474	925 FORT STOCKTON	925 FORT STOCKTON		RGA LUST
SAN DIEGO	1008996868	MISSION HILLS AUTOMOTIVE SERVICE	11111 FORT STOCKTON DR		EDR US Hist Auto Stat
SAN DIEGO	S114592330	CAPITAL SERVICE	1111 FORT STOCKTON		RGA LUST
SAN DIEGO	1008995569	CALDWELL S ALL WEATHER SERVICE	11116600 FORT STOCKTON DR		EDR US Hist Auto Stat
SAN DIEGO	1008997589	CLARK WAYNE MISSION HILLS SERVICE	1011 FORTUNA		EDR US Hist Auto Stat
SAN DIEGO	1008998736	MISSION HILLS RICHFIELD SERVICE	928 FORTUNA		EDR US Hist Auto Stat
SAN DIEGO	S114680476	SALVIATI PROPERTY	N FOUR GEES/ARTES		RGA LUST
SAN DIEGO	S114582569	BERNARDO LAKES PROJECT	S FOUR GEES/ARTES		RGA LUST
SAN DIEGO	S114582568	BERNARDO LAKES PROJECT	N FOUR GEES/ARTES		RGA LUST
SAN DIEGO	S110982082		FPO AP 96662-1182		CHMIRS

City	EDR ID	Site Name	Site Address	Zip	Database(s)
SAN DIEGO	2006786598		FPO AP 96663-1712		ERNS
SAN DIEGO	2002607687		FPO AP 96663-1712	0	ERNS
SAN DIEGO	2001563807		FPO AP 96660		ERNS
SAN DIEGO	2012009314		FPO AA 34090-1926		ERNS
SAN DIEGO	2009926598		FPO AP96678-1205		ERNS
SAN DIEGO	2013047410		FPO AP 966621183 32ND NAVAL STATION PIER 2 BERTH 2		ERNS
SAN DIEGO	99646900		FPO AP 96663-1712 PIER 6		ERNS
SAN DIEGO	2006796282		FPO AP 96663-1712		ERNS
SAN DIEGO	2010957175		FPO AP 96662 1182		ERNS
SAN DIEGO	2002619770		FPO AP 96660-1174	0	ERNS
SAN DIEGO	2012009308		FPO AP96678-1205		ERNS
SAN DIEGO	2000527427		FPO AP 966611172	0	ERNS
SAN DIEGO	2000535691		FPO AP 96675-1470	0	ERNS
SAN DIEGO	2000522300		FPO AP 96660	0	ERNS
SAN DIEGO	2003653930		FPO AP 96678-1187		ERNS
SAN DIEGO	96472453		FPOAP 96683-1467 PIER 01		ERNS
SAN DIEGO	2010954270		FPOAP 9663-1663		ERNS
SAN DIEGO	2009918383		FPOAP AP96682		ERNS
SAN DIEGO	2009906273		FPOAP 96672-1727		ERNS
SAN DIEGO	2008891418		FPOAP 96672-1727		ERNS
SAN DIEGO	2008905273		FPOAP 96672-1727		ERNS
SAN DIEGO	2010953160		FPOAP 96672-1727		ERNS
SAN DIEGO	96517195		FPOAP 96672-1727 PIER 12, NORTHSIDE		ERNS
SAN DIEGO	2008911876		FPOAT 96663-1733		ERNS
SAN DIEGO	2009911876		FPOAT 96663-1733		ERNS
SAN DIEGO	98431562		FRAME 138 NATIONAL STEEL AND SHIP		ERNS
SAN DIEGO	1008997918	STATE WHEEL	6 FRAME SERVICE 1969 1ST AV		EDR US Hist Auto Stat
SAN DIEGO	S106396387		FRASER YACHTS		CHMIRS
SAN DIEGO	S114707920	U S RENTALS	W FRAZEE RD		RGALUST
SAN DIEGO	S114708357	U.S. RENTALS	W FRAZEE RD		RGALUST
SAN DIEGO	S114708387	U.S. RENTALS	W FRAZEE RD	0	RGALUST
SAN DIEGO	S114707908	U S RENTALS	W FRAZEE RD	0	RGALUST
SAN DIEGO	2009909860		I-5 FREEWAY		ERNS
SAN DIEGO	2005702464	FREEWAY 805 SOUTH BETWEEN MARK	FREEWAY 805 SOUTH BETWEEN MARK		HMIRS
SAN DIEGO	2008909860		I-5 FREEWAY		ERNS
SAN DIEGO	S110980450		7057 FRIAR ROAD		CHMIRS
SAN DIEGO	S105884273		FRIERS RD. AT MISSION CENTER RD.		CHMIRS
SAN DIEGO	S105637366		FROM PIER 12 TO WAYS BLDG 28TH AND HARBOUR DR		CHMIRS
SAN DIEGO	S105667228		FROM LIGHTED BUOY 21 TO LIGHTED BUOY 11		CHMIRS
SAN DIEGO	S107451850		FROM DIRECTION OF PIER 11 TOWARDS PIER 10		CHMIRS
SAN DIEGO	S109045333		FROM THE SHELL TERMINAL WHICH IS PARTIALLY ON 9950 SAN DIEGO		CHMIRS
SAN DIEGO	S114624830	FUTURE GOODWILL SITE	FRONT ST		RGALUST
SAN DIEGO	S114624829	FUTURE GOODWILL SITE	FRONT ST		RGALUST
SAN DIEGO	1009127657	ORIGINAL FRENCH LAUNDRY	7028113 FRONT		EDR US Hist Cleaners
SAN DIEGO	S110978534		IN FRONT OF BUILDING 109 & 227, NAVAL AMPHIBIOUS CORONARDO		CHMIRS

City	EDR ID	Site Name	Site Address	Zip	Database(s)
SAN DIEGO	S105644781		IN FRONT OF L PIER		CHMIRS
SAN DIEGO	2000671408		FRONT STREET		ERNS
SAN DIEGO	S109042929		IN FRONT OF CROSBY STREET PIER		CHMIRS
SAN DIEGO	S114567821	A. H. HOPKEY CO.	304 FRONT ST		RGA LUST
SAN DIEGO	S114683921	SCOTT PLASTERING	362 FRONT ST		RGA LUST
SAN DIEGO	S114590086	CALIFORNIA METALS STORAGE Y	250 FRONT ST		RGA LUST
SAN DIEGO	1008998987	SAVE-CO GASOLINE STATION	3106 FRONTIER DR		EDR US Hist Auto Stat
SAN DIEGO	1016435116	BALBOA NEPHROLOGY/MEDICAL GROUP, INC	7910 FROST ST. SUITE # 220 & SUITE #250		FINDS
SAN DIEGO	S114674328	RANCHO SANTA FE FIRE DISTRI	16936 EL FUEGO ST		RGA LUST
SAN DIEGO	S114674327	RANCHO SANTA FE FIRE DIST	16936 EL FUEGO ST		RGA LUST
SAN DIEGO	S109041726		FUEL PIER 180 FOR FISC		CHMIRS
SAN DIEGO	S105652301		FUEL PIER NAVAL AMPHIBIOUS BASE		CHMIRS
SAN DIEGO	S105650527		FUEL PIER, PT LOMA FUEL DEPOT, SUB BASE SAN DIEGO		CHMIRS
SAN DIEGO	S105671402		FUEL DEPOT AT 199 ROSENCRANS ST.		CHMIRS
SAN DIEGO	S105645025		FUEL PIER NAVAL FUEL PIER		CHMIRS
SAN DIEGO	S105640402		FUEL FARM (NEXT TO BUILDING 426)		CHMIRS
SAN DIEGO	S105638008		FUEL DOCK PIER 180		CHMIRS
SAN DIEGO	S105651264		FUEL PIER, PT LOMA		CHMIRS
SAN DIEGO	2008899406		FUEL DOCK		ERNS
SAN DIEGO	S109348923	MCAS MIRAMAR UST BASE PERMIT	FUEL TRUCK ACCIDENT	92145	SAN DIEGO CO. SAM
SAN DIEGO	S109044045		FUEL DOCK / 2540 SHELTER ISLAND DRIVE		CHMIRS
SAN DIEGO	S105647063		FUEL DOCK SMALL CRAFT OFF THE "USS MCKEE"		CHMIRS
SAN DIEGO	S105640591		FUEL PIER BOX 18		CHMIRS
SAN DIEGO	2008899406		FUEL DOCK		ERNS
SAN DIEGO	98465401		G		ERNS
SAN DIEGO	S112841159	SAN DIEGO UNIFIED SCHOOL DISTRICT	GAGE ELEMENTARY	92119	HAZNET
SAN DIEGO	S105885947		5220 GAINS ST.		CHMIRS
SAN DIEGO	S100223155		854 GALLATIN		CHMIRS
SAN DIEGO	1009129867	VILLAGE SPAR-KLEEN LAUNDROMAT THE	4806 GALLEON WY		EDR US Hist Cleaners
SAN DIEGO	1012123584	SAN DIEGO GAS & ELECTRIC CO	3974 GAMMA		DOT OPS
SAN DIEGO	1008999382	S S G SERVICE	2750 GANNET ST		EDR US Hist Auto Stat
SAN DIEGO	1009128460	ACADEMY CLEANERS	1525 GANNET ST		EDR US Hist Cleaners
SAN DIEGO	1008998529	MIDAS MUFFLER SHOPS	1805 GANNET ST		EDR US Hist Auto Stat
SAN DIEGO	1008999111	VIRG S ARCO SERVICE	2662 GANNET ST		EDR US Hist Auto Stat
SAN DIEGO	1009130033	HARRY S LAUNDRY CENTER	1611 GANNET ST		EDR US Hist Cleaners
SAN DIEGO	1009130003	MALANGA S DRY CLEANING	1031 GANNET ST		EDR US Hist Cleaners
SAN DIEGO	1009129751	DISCOUNT CLEANERS & LAUNDRY	1664 GANNET ST		EDR US Hist Cleaners
SAN DIEGO	1008999357	JAHRIES SHELL SERVICE	1885 GANNET ST		EDR US Hist Auto Stat
SAN DIEGO	1009128514	ME COY S SPEEDEE COIN WASH	2267 GANNET ST		EDR US Hist Cleaners
SAN DIEGO	1008998705	PHILLIPS SIXTY SIX SERVICE	2803 GANNET ST		EDR US Hist Auto Stat
SAN DIEGO	1008998040	ME COY S SHELL SERVICE	1078 GANNET ST		EDR US Hist Auto Stat
SAN DIEGO	1009128572	PLAZA WASH	1662 GANNET ST		EDR US Hist Cleaners
SAN DIEGO	1009129442	ONE HOUR MARTINIZING	1206 GANNET ST		EDR US Hist Cleaners
SAN DIEGO	1008998051	RANDAZZO CHEVRON	1576 GANNET ST		EDR US Hist Auto Stat
SAN DIEGO	1008997981	EXCEL SELF SERVICE	2830 GANNET ST		EDR US Hist Auto Stat
SAN DIEGO	1008997840	BEE LINE ALIGNING SERVICE	2938 GANNET ST		EDR US Hist Auto Stat
SAN DIEGO	1009128573	RAY S LAUNDRY & DRY CLEANERS	1860 GANNET ST		EDR US Hist Cleaners

City	EDR ID	Site Name	Site Address	Zip	Database(s)
SAN DIEGO	1008998039	MAZE SPENCE CHEVRON DEALER	1886 GANNET ST		EDR US Hist Auto Stat
SAN DIEGO	1008998046	MORRISON S TEXACO SERVICE	1680 GANNET ST		EDR US Hist Auto Stat
SAN DIEGO	1009129754	HARRY S LAUNDRY & DRY CLEANERS	1609 GANNET ST		EDR US Hist Cleaners
SAN DIEGO	1008998785	SARGE S AUTO REPAIR	1370 GANNET ST		EDR US Hist Auto Stat
SAN DIEGO	1008999380	ROBERTS RICH E UNION SERV	2804 GANNET ST		EDR US Hist Auto Stat
SAN DIEGO	1008997657	PUTT PUTT SHOP THE	1727 GANNET ST		EDR US Hist Auto Stat
SAN DIEGO	S114608306	CULLIGAN WATER	507 GANNON PL		RGA LUST
SAN DIEGO	S114697972	SYCAMORE CREEK ASSOCIATES	14952 GARDEN RD		RGA LUST
SAN DIEGO	S114671284	POWAY VALLEY AUTOMOTIVE	14211 GARDEN RD		RGA LUST
SAN DIEGO	S114566725	7-ELEVEN FOOD STORE #13626	14277 N GARDEN RD		RGA LUST
SAN DIEGO	S114697555	SUPER-7 STATION #18915	2803 GARNET ST		RGA LUST
SAN DIEGO	1009128683	WASH HOUSE THE	3267 GARNET ST		EDR US Hist Cleaners
SAN DIEGO	S114598812	CHEVRON SERVICE STATION	1575 GARNET ST		RGA LUST
SAN DIEGO	S114598810	CHEVRON SERVICE STATION	1525 GARNET STREET		RGA LUST
SAN DIEGO	1007738976	EQUILON ENTERPRISES LLC	1885 GARNETT/LAMONT		FINDS
SAN DIEGO	S105886137		2411 GARY MART RD		CHMIRS
SAN DIEGO	1008999990	VAN ETTEN S PHILLIPS	66 GAS STATION 4770 UNIVERSITY AV		EDR US Hist Auto Stat
SAN DIEGO	96492481		1902 GATCHEL RD		ERNS
SAN DIEGO	2010929277		1902 GATCHELL ROAD		ERNS
SAN DIEGO	2013036892		1902 GATCHELL ROAD		ERNS
SAN DIEGO	2011989196		1902 GATCHELL ROAD		ERNS
SAN DIEGO	2013043765		1902 GATCHELL ROAD		ERNS
SAN DIEGO	1015878292	POINT LOMA RENEWABLE FUEL CELL PROJ	1902 C GATCHELL RD		FINDS
SAN DIEGO	1016115642	POINT LOMA WASTEWATER TREATMENT PLANT	1902 GATCHELL ROAD		FINDS
SAN DIEGO	2008887517		1902 GATCHELL ROAD		ERNS
SAN DIEGO	S114684173	SDCTY-WATER,POINT LOMA WPCF	1902 GATCHELL RD		RGA LUST
SAN DIEGO	S114670652	POINT LOMA SEWAGE TREATMENT	1902 GATCHELL RD		RGA LUST
SAN DIEGO	S114670651	POINT LOMA SEWAGE TREATMENT FA	1902 GATCHELL RD		RGA LUST
SAN DIEGO	S105670690		1902 GATCHELL RD.		CHMIRS
SAN DIEGO	S107449013		1902 GATCHELL R.		CHMIRS
SAN DIEGO	S106399797		1902 GATCHELL RD..		CHMIRS
SAN DIEGO	2008436670	1902 GATCHELL ROAD	1902 GATCHELL ROAD		HMIRS
SAN DIEGO	2012009910		1902 GATCHELL ROAD		ERNS
SAN DIEGO	2009926639		1902 GATCHELL ROAD		ERNS
SAN DIEGO	2008440764	1902 GATCHELL RD	1902 GATCHELL RD		HMIRS
SAN DIEGO	2011996090		1902 GATCHELL ROAD		ERNS
SAN DIEGO	1014671545	SAN DIEGO CITY METRO POINT LOMA	1902 GATCHELL RD		FINDS
SAN DIEGO	2007322808		1902 GATCHELL ROAD		ERNS
SAN DIEGO	1007738768	SDCTY METRO PT LOMA	1902 GATCHELL ROAD		FINDS
SAN DIEGO	1010019005	GAS UTILIZATION FACILITY	1902 GATCHELL RD, MS 45		FINDS
SAN DIEGO	S110422051		1902 GATCHELL ROAD		FINDS
SAN DIEGO	1007738727	FEDEX FREIGHT WEST, INC.	GATE 23, LINDBERGH FIELD, 3707 NORTH HARBOR		CHMIRS
SAN DIEGO	96475642		5550 EAST GATE		FINDS
SAN DIEGO	2012024563		GATE 32		ERNS
SAN DIEGO	2012024563		GATE 6		ERNS
SAN DIEGO	S114000570		GATE 26 @ SAN DIEGO INTERNATIONAL AIRPORT		CHMIRS
SAN DIEGO	S111754471		GATE 33 AT SAN DIEGO AIRPORT, 2340 STILL WATER ROAD		CHMIRS
SAN DIEGO	S111757389		GATE 9, SAN DIEGO INTERNATIONAL AIRPORT		CHMIRS

City	EDR ID	Site Name	Site Address	Zip	Database(s)
SAN DIEGO	2012033695		1902 GATTCHELL ROAD		ERNS
SAN DIEGO	S114626150	GATEWAY NAVAL HOUSING	2601 GEARING DR		RGA LUST
SAN DIEGO	S114626345	GENERAL ATOMIC	3550 GENERAL ATOMICS C		RGA LUST
SAN DIEGO	S110978179		GENESEEE AVE AT SR 52		CHMIRS
SAN DIEGO	S114683994	SCRIPPS HEALTH	9888 GENESEEE AV		RGA LUST
SAN DIEGO	1008221410	SHELL SERVICE STATION NO 135906	4303 GENESEEE		FINDS
SAN DIEGO	1016292808	ALLIANCE PHARMACEUTICAL	9333 GENESEEE DR		FINDS
SAN DIEGO	S114683996	SCRIPPS HOSPITAL	9834 GENESEEE AV		RGA LUST
SAN DIEGO	1009128384	ONE HOUR MARTINIZING	4415 GENESEEE AV		EDR US Hist Cleaners
SAN DIEGO	1016187996	HOME DEPOT #680 THE	4255 GENESEEE		FINDS
SAN DIEGO	S114623292	FORMER THRIFTY STATION	4385 GENESEEE AVE		RGA LUST
SAN DIEGO	S114622793	FORMER MOBIL STATION	4302 GENESEEE AVE		RGA LUST
SAN DIEGO	S114622794	FORMER MOBIL STATION	4302 GENESEEE		RGA LUST
SAN DIEGO	S105673137		GENSIS AVE. CROSS STREET OF NOVEL DR., ROSE CANYON		CHMIRS
SAN DIEGO	1009128393	FAIRFAX OF SAN DIEGO COUNTY 6152C	GEORGINE RD		EDR US Hist Cleaners
		MISSION?RD			
SAN DIEGO	S114681854	SAN MIGUEL FIRE STATION #16	905 GILLISPIE DR		RGA LUST
SAN DIEGO	S114694916	SPRING VALLEY FIRE DEPT	905 GILLISPIE DR		RGA LUST
SAN DIEGO	S114708693	UCSD/EAST PARKING LOT	9500 GILMAN DR		RGA LUST
SAN DIEGO	S114708681	UCSD-GILMAN DRIVE	9500 GILMAN DR		RGA LUST
SAN DIEGO	S114708679	UCSD-EAST PARKING LOT/OIGT	9500 GILMAN DR		RGA LUST
SAN DIEGO	S114708683	UCSD-MAIN CAMPUS	9500 GILMAN DR		RGA LUST
SAN DIEGO	S114708691	UCSD-SCRIPPS INSTITUTE	9500 GILMAN DR		RGA LUST
SAN DIEGO	S114708677	UCSD-4150 OLD MIRAMAR RD	9500 GILMAN DR		RGA LUST
SAN DIEGO	S106399557		GILMAN DRIVE AND I-5 NB		CHMIRS
SAN DIEGO	S114708672	UCSD, MAIN CAMPUS - MAYER H	9500 GILMAN DR		RGA LUST
SAN DIEGO	S114707774	U C S D MAIN CAMPUS	9500 GILMAN DR		RGA LUST
SAN DIEGO	S114708666	UCSD SCRIPPS INST. OF OCEAN	9500 GILMAN DR		RGA LUST
SAN DIEGO	S114708689	UCSD-OLD CENTRAL GARAGE	9500 GILMAN DR		RGA LUST
SAN DIEGO	S114708651	UCSD CENTRAL UTILITIES PLAN	9500 GILMAN DR		RGA LUST
SAN DIEGO	S114708650	UCSD CENTRAL POWER PLANT	9500 GILMAN DR		RGA LUST
SAN DIEGO	S114585772	BORREGO SPRINGS DEVELOPMENT	DI GIORGIO RD		RGA LUST
SAN DIEGO	1008997750	TOVNSEND AUTO SERVICE	75006 GIRARD AVE		EDR US Hist Auto Stat
SAN DIEGO	1009128806	TAURUS CORP	74459 GIRARD CT		EDR US Hist Cleaners
SAN DIEGO	1009129155	MOORE INDUSTRIES INC	74459 GIRARD AVE		EDR US Hist Cleaners
SAN DIEGO	S114618846	FALLBROOK GOLF & COUNTRY CL	2757 GIRD RD	92111	RGA LUST
SAN DIEGO	S113005717	STANDARD GRAPHIC SUPPLY	GLEESON LIBRARY UNIV OF SF		HAZNET
SAN DIEGO	S114603309	CITY OF SAN DIEGO-NATL AIR	3760 GLEN H. CURTISS R		RGA LUST
SAN DIEGO	S114719915	WALTS GRADING AND PAVING	3394 GLEN ABBEY BL		RGA LUST
SAN DIEGO	S114658793	NATIONAL AIR COLLEGE	3760 GLEN H. CURTISS RD		RGA LUST
SAN DIEGO	S114603308	CITY OF SAN DIEGO-NATL AIR COL	3760 GLEN H. CURTISS RD		RGA LUST
SAN DIEGO	S105675478		GLEN VISTA CT		CHMIRS
SAN DIEGO	S114650969	MICHELLE CANDLAND RESIDENCE	8848 GLENIRA AV		RGA LUST
SAN DIEGO	S114658794	NATIONAL AIR COLLEGE	3760 GLENN CURTIS RD		RGA LUST
SAN DIEGO	S114664252	ORANGE GLEN HIGH SCHOOL	2200 GLENRIDGE RD		RGA LUST
SAN DIEGO	91225072		GLORETTA BAY		ERNS
SAN DIEGO	8874511		GLORIA PRICE		ERNS

City	EDR ID	Site Name	Site Address	Zip	Database(s)
SAN DIEGO	S114704109	TOM CLOTFELTER RESIDENCE	5274 LA GLORIETA		RGA LUST
SAN DIEGO	S105648690		GLORIETTA BAY, SAN DIEGO BAY		CHMIRS
SAN DIEGO	S105655065		GLORIETTA BAY		CHMIRS
SAN DIEGO	99646142		GLORIETTA BAY A5 ANCHORAGE 120FT EAST OF NO.12 BUOY		ERNS
SAN DIEGO	S114606840	CORONADO GOLF COURSE	635 GLORIETTA BL		RGA LUST
SAN DIEGO	S105664807		GOAT CANYON/INTERNATIONAL BOUNDARY		CHMIRS
SAN DIEGO	S105882401		GOAT CANYON AND INTERNATIONAL BOUNDARY		CHMIRS
SAN DIEGO	S112831028		GOLD COAST ANCHORAGE, 2353 SHELTER ISLAND DR		CHMIRS
SAN DIEGO	1008998131	MISSION HILLS GARAGE (CHITWOOD S)	40102990 GOLDFINCH ST	92119	EDR US Hist Auto Stat
SAN DIEGO	S112851474	MISSION TRAILS GOLF COURSE	7280 GOLF CREST PL		HAZNET
SAN DIEGO	S114652016	MISSION TRAILS GOLF COURSE	7380 GOLF CREST DRIVE		RGA LUST
SAN DIEGO	S114652017	MISSION TRAILS GOLF COURSE	7380 GOLF CREST DR		RGA LUST
SAN DIEGO	S105886175		GOLFCREST DR AT NAVAHO RD.		CHMIRS
SAN DIEGO	S108403606		GOLFCREST AT NAVAHO		CHMIRS
SAN DIEGO	S109039718		5157 GORVELAND DRIVE		CHMIRS
SAN DIEGO	97101375		3860 GOVERNOIZ		HMIRS
SAN DIEGO	S114648050	MARKETPLACE AT UNIVERSITY CITY	GOVERNOR DR		RGA LUST
SAN DIEGO	S114648049	MARKETPLACE AT UNIVERSITY C	GOVERNOR DR		RGA LUST
SAN DIEGO	S114629805	GUNNESS PROPERTY	16721 LA GRACIA		RGA LUST
SAN DIEGO	2007331437		GRADE CROSSING		ERNS
SAN DIEGO	S114630035	H.E. BARNTHOUSE	300 GRAND AV		RGA LUST
SAN DIEGO	1008996975	WEBB BROTHERS	25297 W GRAND AVE		EDR US Hist Auto Stat
SAN DIEGO	S114572520	APRO #19	555 W GRAND AV		RGA LUST
SAN DIEGO	S114645695	LOVETT'S DRY CLEANER	1378 E GRAND AV		RGA LUST
SAN DIEGO	S114680913	SAN DIEGO GLASS AND PAINT	404 E GRAND AV		RGA LUST
SAN DIEGO	S114632766	HOADLEY 540 W GRAND AVE	540 W GRAND AV		RGA LUST
SAN DIEGO	S114637493	JIM L. DANIELS	520 W GRAND AV		RGA LUST
SAN DIEGO	S109042716		GRAND AT CAST ST.		CHMIRS
SAN DIEGO	S114692186	SKS, SAN MARCOS	875 W GRAND AV		RGA LUST
SAN DIEGO	S114655574	MOBIL	300 W GRAND AV		RGA LUST
SAN DIEGO	S114573220	ARCO #1020	304 E GRAND AV		RGA LUST
SAN DIEGO	S114628490	GRANDVIEW RD - DRUG LAB	1261 GRANDVIEW RD		RGA LUST
SAN DIEGO	S110977159		10301 GRANDVIEW		CHMIRS
SAN DIEGO	S114628497	GRANGER JR. HIGH SCHOOL	2101 GRANGER AV		RGA LUST
SAN DIEGO	S114722285	WILLIAM SMITH PROPERTY	2549 GRANGER AV		RGA LUST
SAN DIEGO	S110422092		GRAPE ST MPM267.0 SAN DIEGO SUB DIV		CHMIRS
SAN DIEGO	90175944		GRAPE ST. PIER		ERNS
SAN DIEGO	2010947858	STEINER CORPORATION	GRAPE STREET PIER		ERNS
SAN DIEGO	S114695953	WEST COAST RENT-A-CAR	705 GRAPE ST W		RGA LUST
SAN DIEGO	S114720915		834 GRAPE ST W		RGA LUST
SAN DIEGO	S108404113		GRAPE STREET		CHMIRS
SAN DIEGO	S114695954	STEINER CORPORATION	705 GRAPE ST, WEST		RGA LUST
SAN DIEGO	S114695955	STEINER CORPORATION	705 GRAPE STREET, WEST		RGA LUST
SAN DIEGO	S110980539		GRAPE STREET PIER		CHMIRS
SAN DIEGO	S114694180	SOUTHLAND - GRAVES AV EL CA	1522 GRAVES AV		RGA LUST
SAN DIEGO	S114588508	BUTTERFIELD RANCH	14925 GREAT SOUTHERN OV		RGA LUST
SAN DIEGO	8874133		GREAT AMERICAN BANK		ERNS

City	EDR ID	Site Name	Site Address	Zip	Database(s)
SAN DIEGO	S112851004	1X CITY OF SAN DIEGO	5155 GREEN BRIAR AVE	92120	HAZNET
SAN DIEGO	S114628815	GREEN OAK RANCH	1237 GREEN OAK RD		RGA LUST
SAN DIEGO	S112872483	CITY OF SAN DIEGO/REC	5155 GREEN BRIAR AVE	92120	HAZNET
SAN DIEGO	S112841083	SAN DIEGO UNIFIED SCHOOL DISTRICT	GREEN ELEMENTARY	92119	HAZNET
SAN DIEGO	S114674056	RAMONA MUNICIPAL WATER DIST	15201 GREEN VALLEY TRUC		RGA LUST
SAN DIEGO	S112932375	BAKER ELECTRIC	5170 GREENBRIAR RD	92120	HAZNET
SAN DIEGO	S112881142	CTY SAN DIEGO/ALLIED GARDENS REC CTR	5155 GREENBRIAR AVE	92120	HAZNET
SAN DIEGO	S114683918	SCOTT MEMORIAL BAPTIST	2100 GREENFIELD DR		RGA LUST
SAN DIEGO	S114602200	CIRCLE K	981 GREENFIELD DR		RGA LUST
SAN DIEGO	S114704203	TOMMY'S MOBIL	1761 GREENFIELD DR		RGA LUST
SAN DIEGO	S114601922	CIRCLE K CORP.	981 GREENFIELD DR		RGA LUST
SAN DIEGO	S114669390	PHASE ALLOY	1050 GREENFIELD DR		RGA LUST
SAN DIEGO	1008989216	ASAKAWA HACHISAKU	4519 GREENWOOD		EDR US Hist Auto Stat
SAN DIEGO	1008997699	GIBSON I I	1019 GREENWOOD ST		EDR US Hist Auto Stat
SAN DIEGO	S114656617	MONTGOMERY WARDS	5500 GROSSMONT CENTER		RGA LUST
SAN DIEGO	S114629206	GROSSMONT AV RES. - EL CAJO	780 GROSSMONT AV		RGA LUST
SAN DIEGO	S114660372	NEV INV HLDS-GROSSMONT	8780 GROSSMONT BL		RGA LUST
SAN DIEGO	S114600782	CHEVRON	5405 GROSSMONT CENTER		RGA LUST
SAN DIEGO	S114629259	GROVE TOWING	3483 GROVE ST		RGA LUST
SAN DIEGO	1016425434	MCRD BRANCH MEDICAL CLINIC	35000 GUADALCANAL ST		FINDS
SAN DIEGO	S114606847	CORONADO NAVPHIBASE	1000 GUADALCANAL ROAD		RGA LUST
SAN DIEGO	S114705333	TOSCO 76 #6894	1495 E H ST		RGA LUST
SAN DIEGO	S114712406	UNOCAL #6894	1495 E H ST		RGA LUST
SAN DIEGO	S114607382	COUNTY OF SD-UNDERGROUND EO	1801 HACIENDA DR		RGA LUST
SAN DIEGO	S114681068	SAN DIEGO WOOD PRESERVING C	2010 HAFFLY AV		RGA LUST
SAN DIEGO	S112840981	SAN DIEGO CITY SCHOOLS	HAGE ELEMENTARY		RGA LUST
SAN DIEGO	S114615131	ESCONDIDO SEWAGE TREATMENT	1521 S HALE AV	92126	HAZNET
SAN DIEGO	S114698499	TALONE MEAT PACKING	559 N HALE AV		RGA LUST
SAN DIEGO	S114608902	D.J. PLASTERING	130 S HALE AV		RGA LUST
SAN DIEGO	S105655569		HALF MOON ANCHORAGE, SHELTER ISLAND		CHMIRS
SAN DIEGO	S111756545		HALF MOON ANCHORAGE MARINA, 2323 SHELTER ISLAND DRIVE, 128 B		CHMIRS
SAN DIEGO	99633076		HALF MOON ANCHORAGE NEAR SLIP D 117		ERNS
SAN DIEGO	S105654822		HALF MOON ACHORAGE, SHELTER ISLANDS		CHMIRS
SAN DIEGO	S111756240		HALF MOON MARINA, 2323 SHELTER ISLAND DR		CHMIRS
SAN DIEGO	S110982232		3321 SOUTH HALL ST., BETWEEN PIER 8 AND PIER 9		CHMIRS
SAN DIEGO	S105884124		6829 HAMISHAW		CHMIRS
SAN DIEGO	S112841241	SAN DIEGO CITY SCHOOLS	HANCOCK ELEMENTARY	92124	HAZNET
SAN DIEGO	1006823851	FIBERGLASSING SHOP THE	5328 HANKS ST		FINDS, EMI
SAN DIEGO	2010959021		2040 HARBOR ISLAND DR		ERNS
SAN DIEGO	S114568298	ABY ISAAC PROPERTY	1545 HARBISON AV		RGA LUST
SAN DIEGO	S114702647	THRIFTY #110	1139 HARBISON AV		RGA LUST
SAN DIEGO	S114719889	WALTER EARL DOTSON AT0462	551 HARBISON CANYON R		RGA LUST
SAN DIEGO	S114600425	CHEVRON	2351 E HARBOR DR		RGA LUST
SAN DIEGO	S109041614		HARBOR ISLAND WEST/THE SAN DIEGO HARBOR		CHMIRS
SAN DIEGO	S114603326	CITY OF SAN DIEGO	800 HARBOR DR		RGA LUST
SAN DIEGO	S114621145	FLTASWTRNCTRPAC - BLDG P245	N HARBOR DR		RGA LUST

City	EDR ID	Site Name	Site Address	Zip	Database(s)
SAN DIEGO	S10565082		HARBOR IS. WEST MARINA		CHMIRS
SAN DIEGO	S110981099		1820 N. HARBOR BLVD, ACROSS FROM THE SUN ROAD MARINA		CHMIRS
SAN DIEGO	S114593283	CATELLUS DEVELOPMENT	702 HARBOR DR		RGA LUST
SAN DIEGO	S114685179	SEWER PUMP STATION #5	1795 E HARBOR DR		RGA LUST
SAN DIEGO	S114673985	RALSTON PURINA COMPANY	1025 HARBOR DR E		RGA LUST
SAN DIEGO	S114681000	SAN DIEGO PORT DISTRICT	825 HARBOR DRIVE, EAST		RGA LUST
SAN DIEGO	S114680943	SAN DIEGO MARRIOTT	333 HARBOR DR W		RGA LUST
SAN DIEGO	S114680874	SAN DIEGO FLEET INDUSTRIAL SUPPLY CENTER (FISC) (FORMER NSC)	937 N. HARBOR DR. STE. 480 CODE 704		RGA LUST
SAN DIEGO	S114658835	NATIONAL CAR RENTAL	3865 HARBOR DR N		RGA LUST
SAN DIEGO	S114658750	NASSCO BLDG 70	2800 HARBOR DR N		RGA LUST
SAN DIEGO	S114714860	US AIR	3225 HARBOR DRIVE, NORTH		RGA LUST
SAN DIEGO	S114644195	LINDBERG FIELD/RUNWAY LIGHTING	3663 HARBOR DR N		RGA LUST
SAN DIEGO	S110981885		333 HARBOR DR GATE 3 BETWEEN DOCKS F & E		CHMIRS
SAN DIEGO	S111758274		HARBOR BLVD. , LINDBERGH FIELD		CHMIRS
SAN DIEGO	1009456756	ALLIANCE STAR ENERGY LLC	1380 CG HARBOR ISLAND DRIVE		FINDS
SAN DIEGO	2009896870		HARBOR DRIVE		ERNS
SAN DIEGO	2001580674		HARBOR ISLAND WEST MARINA		ERNS
SAN DIEGO	2004723292		2040 EAST HARBOR DRIVE		ERNS
SAN DIEGO	1016112206	ARCO SAN DIEGO TERMINAL	2295 EAST HARBOR DRIVE		FINDS
SAN DIEGO	S105675032		5104 N. HARBOR DR. NEAR SLIP # 24		CHMIRS
SAN DIEGO	S108405032		HARBOR ISLAND WEST MARINA		CHMIRS
SAN DIEGO	S110980100		333 WEST HARBOR DR., DOCK H		CHMIRS
SAN DIEGO	S105668284		HARBOR DR. AT GRAPE ST.		CHMIRS
SAN DIEGO	S105632182		955 NORTH HARBOR DR SUN ROAD MARINA SLIP L-5		CHMIRS
SAN DIEGO	S111757960		HARBOR ISLAND FUEL DOCK		CHMIRS
SAN DIEGO	S113999672		750 HARBOR DR / G ST. MOLE		CHMIRS
SAN DIEGO	S111756579		4980 NORTH HARBOR DRIVE SUITE 201 NEAR RIFT RACK AND ENTIRE		CHMIRS
SAN DIEGO	S105642850		HARBOR ISLAND WEST, SLIP #108, HARBOR ISLAND DRIVE		CHMIRS
SAN DIEGO	S114621141	FLTASWTRNCTRPAC - BLDG 2	N HARBOR DR		RGA LUST
SAN DIEGO	S114630699	HARBOR ISLAND WEST FUEL DOCK	2040 W HARBOR ISLAND DR		RGA LUST
SAN DIEGO	S114575206	ARCO BULK TERMINAL	2295 HARBOR DR E		RGA LUST
SAN DIEGO	S114670897	PORT DISTRICT MAINTENANCE	825 HARBOR DR E		RGA LUST
SAN DIEGO	S114680941	SAN DIEGO MARRIOTT HOTEL	333 HARBOR DR W		RGA LUST
SAN DIEGO	S114680868	SAN DIEGO FISC (NSC)	937 N. HARBOR DR. STE. 480 CODE 704		RGA LUST
SAN DIEGO	S114592039	CAMPBELL'S SHIPYARD FACILITY	501 HARBOR DR		RGA LUST
SAN DIEGO	S112827744		4980 NORTH HARBOR IN POINT LOMA MARINA		CHMIRS
SAN DIEGO	S105654478		HARBOR ISLAND, INSIDE THE MARINA		CHMIRS
SAN DIEGO	2012030615		2798 E HARBOR DR		ERNS
SAN DIEGO	1008997418	HARBOR DRIVE MOBIL	2805 E HARBOR DR		EDR US Hist Auto Stat
SAN DIEGO	91224229		4902 NORTH HARBOR DRIVE NEAR FISHERMANS WHARF AND H & M LAND		ERNS
SAN DIEGO	2011994607		HARBOR ISLAND FUEL DOCK		ERNS
SAN DIEGO	2008896870		HARBOR DRIVE		ERNS
SAN DIEGO	2001578969		1050 HARBOR DRIVE		ERNS
SAN DIEGO	1001481008	SHIP M V ZENITH 8918136	1140 N HARBOR DR B ST 8918136		RCRA-SQG, FINDS



City	EDR ID	Site Name	Site Address	Zip	Database(s)
SAN DIEGO	S110419574		333 WEST HARBOR DRIVE, DOCK D.		CHMIRS
SAN DIEGO	S105636386		4960 N. HARBOR DR. COMMERCIAL BASIN AREA		CHMIRS
SAN DIEGO	S111753096		5000 NORTH HARBOR DRIVE, SUN HARBOR MARINA, NEAR DOCK A AND		CHMIRS
SAN DIEGO	S106401061		HARBOR DR AND GRAPE ST PIER		CHMIRS
SAN DIEGO	S109040702		HARBOR ISLAND		CHMIRS
SAN DIEGO	S114575664	ARCO SAN DIEGO TERMINAL	2295 E HARBOR DR		RGA LUST
SAN DIEGO	S114002124		955 HARBOR ISLAND DRIVE, SLIP 83, SUN ROAD MARINA		CHMIRS
SAN DIEGO	S110422118		HARBOR DRIVE BETWEEN COAST GUARD STATION AND OFFICE BLDG		CHMIRS
SAN DIEGO	S114680870	SAN DIEGO FLEET INDUSTRIAL SUPPLY CENTER (FISC) (FORMER NSC)	937 N. HARBOR DR. STE. 480 CODE 704		RGA LUST
SAN DIEGO	S114621962	FORMER BAY CITY MARINE	4960 HARBOR DR N		RGA LUST
SAN DIEGO	S114598827	CHEVRON SERVICE STATION	2351 HARBOR DR E		RGA LUST
SAN DIEGO	S114621146	FLTASWTRNCTRPAC - BLDG P245	N HARBOR DR		RGA LUST
SAN DIEGO	S114712864	UNOCAL PIPELINE (8TH & HARBOR)	800 HARBOR DR		RGA LUST
SAN DIEGO	S114632079	HERTZ RENT-A-CAR	3871 HARBOR DR N		RGA LUST
SAN DIEGO	S114580783	BAY CITY MARINE	4960 HARBOR DR N		RGA LUST
SAN DIEGO	S114626383	GENERAL DYNAMICS, CONVAIR DIV.	2988 HARBOR DRIVE, NORTH		RGA LUST
SAN DIEGO	S114715962	USCG GROUP/AIR STATION	2710 HARBOR DR N		RGA LUST
SAN DIEGO	2009906150		HARBOR ISLAND DRIVE		ERNS
SAN DIEGO	1010344643	AVIS RENT A CAR	9180 N HARBOR		FINDS
SAN DIEGO	2009918930		HARBOR ISLAND FUEL DOCK		ERNS
SAN DIEGO	1014670314	CONTINENTAL MARITIME OF SAN DIEGO	910 HARBOR DR		FINDS
SAN DIEGO	1016112204	CHEVRON SAN DIEGO TERMINAL	2351 EAST HARBOR DRIVE		FINDS
SAN DIEGO	1014680493	CABRILLO POWER II LLC DIVISION	3200 HARBOR DR DIVISION GT		FINDS
SAN DIEGO	S111754096		2040 HARBOR ISLAND DRIVE - 100 YARDS FROM HARBOR ISLAND FUEL		CHMIRS
SAN DIEGO	S111758467		HARBOR POLICE DOCK		CHMIRS
SAN DIEGO	S107448323		1100 N. HARBOR DR. (IN FRONT OF THE CRUISE SHIP TERMINAL)		CHMIRS
SAN DIEGO	S113999990		2040 HARBOR ISLAND DRIVE, HARBOR ISLAND WEST		CHMIRS
SAN DIEGO	S110418754		2040 HARBOR ISLAND DRIVE, HARBOR ISLAND WEST MARINA		CHMIRS
SAN DIEGO	S114592040	CAMPBELL'S SHIPYARD	501 HARBOR DR		RGA LUST
SAN DIEGO	S114644198	LINDBERG FIELD/WEST TERMINAL	3665 HARBOR DR N		RGA LUST
SAN DIEGO	S114598189	CHEVRON EMARCADERO	1820 HARBOR DRIVE, NORTH		RGA LUST
SAN DIEGO	S114575394	ARCO GAS TERMINAL	2295 HARBOR DR E		RGA LUST
SAN DIEGO	S109041665		HARBOR DRIVE, NAVAL STATION SAN DIEGO PIER 5		CHMIRS
SAN DIEGO	2008914363		2710 N HARBOR DRIVE, SAN DIEGO, CA 92101		ERNS
SAN DIEGO	95080966		2295 E HARBOR DRIVE		HMIRS
SAN DIEGO	2008871650		HARBOR ISLAND		ERNS
SAN DIEGO	1008989895	RAY S TEXACO SERVICE	1200 HARBOR VIEW DR		EDR US Hist Auto Stat
SAN DIEGO	2008883591		HARBOR ISLAND MARINA		ERNS
SAN DIEGO	S110422122		HARBOR ISLAND WEST MARINA, NEAR SLIPS 702 AND 703		CHMIRS
SAN DIEGO	S109047539		HARBOR DRIVE NEAR LAUREL STREET AND THE COAST GUARD STATION		CHMIRS
SAN DIEGO	S110979063		333 WEST HARBOR DR - H DOCK		CHMIRS
SAN DIEGO	S1117566635		333 WEST HARBOR DR // C DOCK		CHMIRS
SAN DIEGO	S110419575		333 WEST HARBOR DRIVE, FROM "B" DOCK TO "G" DOCK		CHMIRS

City	EDR ID	Site Name	Site Address	Zip	Database(s)
SAN DIEGO	S105671041		HARBOR ISLAND MARINA WEST		CHMIRS
SAN DIEGO	S110422121		HARBOR ISLAND MARINA, K DOCK		CHMIRS
SAN DIEGO	S114606444	CONVENTION CENTER PARKING L	501 HARBOR DR		RGA LUST
SAN DIEGO	S114673986	RALSTON PURINA COMPANY	1025 HARBOR DRIVE, EAST		RGA LUST
SAN DIEGO	S114593282	CATELLUS DEVELOPMENT PROPERTY	702 HARBOR DR		RGA LUST
SAN DIEGO	S114680869	SAN DIEGO FISC (NSC)	937 N. HARBOR DR. ST		RGA LUST
SAN DIEGO	S114621144	FLTASWTRNCTRPAC - BLDG 5	N HARBOR DR		RGA LUST
SAN DIEGO	S114620941	FLEET INDUSTRIAL SUPPLY	937 HARBOR DR N		RGA LUST
SAN DIEGO	S114598828	CHEVRON SERVICE STATION	2351 HARBOR DRIVE, EAST		RGA LUST
SAN DIEGO	S114699253	TELEDYNE RYAN AERONAUTICAL	2701 HARBOR DR N		RGA LUST
SAN DIEGO	S111754578		5104 N. HARBOR DRIVE, SAND HARBOR MARINA, DOCK A		CHMIRS
SAN DIEGO	S110978998		4918 N. HARBOR DR. DRISCOLLS WHARF (ON THE BULKHEAD)		CHMIRS
SAN DIEGO	1008999548	STANDARD OIL OF CALIFORNIA	23514-5111 E HARBOR DR		EDR US Hist Auto Stat
SAN DIEGO	1016265248	S S HOWELL LYKES EXPRESS VAN BUREN	HARBOR DR AND 28 ST CSS HOWELL		FINDS
SAN DIEGO	2008906150		HARBOR ISLAND DRIVE		ERNS
SAN DIEGO	2008903509		HARBOR ISLAND DRIVE		ERNS
SAN DIEGO	1016264897	SDG&E DIVISION GAS TURBINE	HARBOR & VISTA RD		FINDS
SAN DIEGO	1007120997	COASTAL TRANSPORT CO INC	2351 E HARBOR BLVD DR		FINDS
SAN DIEGO	1008995610	GUINN TOMMIE CHEVRON STATION	2505 HARBOR PE		FINDS
SAN DIEGO	S114579363	AVIS RENT-A-CAR	3875 HARBOR DRIVE, NORTH		EDR US Hist Auto Stat
SAN DIEGO	S114715963	USCG GROUP/AIR STATION	2710 HARBOR DRIVE, NORTH		RGA LUST
SAN DIEGO	S114714859	US AIR	3225 HARBOR DR N		RGA LUST
SAN DIEGO	S114712863	UNOCAL PIPELINE (8TH & HARB	800 HARBOR DR		RGA LUST
SAN DIEGO	S114630697	HARBOR ISLAND WEST FUEL DOC	2040 W HARBOR ISLAND D		RGA LUST
SAN DIEGO	S114626382	GENERAL DYNAMICS, CONVAIR DIV.	2980 HARBOR DR N		RGA LUST
SAN DIEGO	S114599843	CHEVRON USA INC.	2351 E HARBOR DR		RGA LUST
SAN DIEGO	S114575655	ARCO SAN DIEGO TERMINAL	2295 HARBOR DR E		RGA LUST
SAN DIEGO	S114576431	ARCO TERMINAL	2295 HARBOR DR E		RGA LUST
SAN DIEGO	S110418499		1820 HARBOR DR MEGA YACHT MOURNING		CHMIRS
SAN DIEGO	S105653154		HARBOR DR AND SCOTT ST.		CHMIRS
SAN DIEGO	S110979901		HARBOR ISLAND FUEL STATION		CHMIRS
SAN DIEGO	S105643131		HARBOR DR AND 28TH ST, BERTH #6, A NEW VESSEL		CHMIRS
SAN DIEGO	S110419573		333 WEST HARBOR DRIVE, BETWEEN DOCK J & I		CHMIRS
SAN DIEGO	S114681041	SAN DIEGO UNIFIED PORT DIST	501 HARBOR DR		RGA LUST
SAN DIEGO	S114680999	SAN DIEGO PORT DISTRICT	825 HARBOR DR E		RGA LUST
SAN DIEGO	2009924899		NORTH HARBOR DR.		ERNS
SAN DIEGO	2008861226		HARBOR DRIVE		ERNS
SAN DIEGO	2001588436		1066 HARBOR DR		ERNS
SAN DIEGO	2009919564		4918 NORTH HARBOR DRIVE PIER 8		ERNS
SAN DIEGO	1016092594	GENERAL DYNAMICS (NASSCO)	2798 EAST HARBOR DRIVE		FINDS
SAN DIEGO	1015877851	SHERATON SD EAST TOWER	1380 CG HARBOR ISLAND DRIVE		FINDS
SAN DIEGO	S110982361		HARBOR ISLAND FUEL DOCK		FINDS
SAN DIEGO	S109043301		HARBOR ISLAND WEST FUEL PIER		CHMIRS
SAN DIEGO	S109038926		HARBOR ISLAND WEST FUEL PIER		CHMIRS
SAN DIEGO	S109046979		385 W. HARBOR DR. / H DOCK BEHIND THE HOTEL AT THE MARINA		CHMIRS
SAN DIEGO	S114622087	FORMER CHEVRON MARINE STATION	HARBOR ISLAND WEST FUEL DOCK		CHMIRS
SAN DIEGO	S114621143	FLTASWTRNCTRPAC - BLDG 5	1820 HARBOR DR N		RGA LUST
SAN DIEGO			N HARBOR DR		RGA LUST

City	EDR ID	Site Name	Site Address	Zip	Database(s)
SAN DIEGO	S109044128		HARBOR ISLAND DRIVE		CHMIRS
SAN DIEGO	S110419570		333 WEST HARBOR DR. SLIP # G30		CHMIRS
SAN DIEGO	S114681010	SAN DIEGO SEWER PUMP STATION 5	1795 E HARBOR DR		RGA LUST
SAN DIEGO	S114632080	HERTZ RENT-A-CAR	3871 HARBOR DRIVE, NORTH		RGA LUST
SAN DIEGO	S114630696	HARBOR ISLAND FUEL DOCK	2040 W HARBOR ISLAND DR		RGA LUST
SAN DIEGO	S114579362	AVIS RENT-A-CAR	3875 HARBOR DR N		RGA LUST
SAN DIEGO	S114589106	CABRILLO ISLE MARINA	1450 W HARBOR ISLAND DR		RGA LUST
SAN DIEGO	S114598188	CHEVRON EMARCADERO	1820 HARBOR DR N		RGA LUST
SAN DIEGO	S114598146	CHEVRON BULK TERMINAL	2351 E HARBOR DR		RGA LUST
SAN DIEGO	S114575083	ARCO 33T BULK TERMINAL	2295 E HARBOR DR		RGA LUST
SAN DIEGO	S114584336	BLDG 26, NAVAL SUPPLY CENTER	937 HARBOR DR N		RGA LUST
SAN DIEGO	S114606445	CONVENTION CENTER PARKING LOT	501 HARBOR DR		RGA LUST
SAN DIEGO	S114644205	LINDBERGH FIELD, GATE 7	3665 HARBOR DR N		RGA LUST
SAN DIEGO	S110419568		333 WEST HARBOR DR MARINA SLIP H28		CHMIRS
SAN DIEGO	2008865403		HARBOR ISLAND MARINA		ERNS
SAN DIEGO	2007325252		1961 E. HARBOR DRIVE		ERNS
SAN DIEGO	2001581259		2040 HARBOR ISLAND BLVD.		ERNS
SAN DIEGO	2002612738		122 NORTH HARBOR DR	0	ERNS
SAN DIEGO	S106390687		3800 NORTH HARBOR DRIVE AND SPANISH LANDING WEST (TWO LOCATI		CHMIRS
SAN DIEGO	S108406870		HARBOR ISLAND WEST		CHMIRS
SAN DIEGO	S106389078		HARBOR ISLAND WEST LAGOON NEAR THE 2ND 5 MILE PER HOUR POST		CHMIRS
SAN DIEGO	S108403126		HARBOR ISLAND FUEL DOCK		CHMIRS
SAN DIEGO	S105649820		HARBOR ISLAND FUEL DOCK.		CHMIRS
SAN DIEGO	S109041763		HARBOR ISLAND FUEL PIER, SAN DIEGO HARBOR		CHMIRS
SAN DIEGO	S114679873	S.D. UNIFIED PORT DISTRICT	501 HARBOR DR		RGA LUST
SAN DIEGO	S114679872	S.D. UNIFIED PORT DISTRICT	501 HARBOR DRIVE		RGA LUST
SAN DIEGO	S114699260	TELEDYNE-RYAN AERONAUTICAL	2701 HARBOR DR N		RGA LUST
SAN DIEGO	S114589107	CABRILLO ISLE MARINA	1450 W HARBOR ISLAND D		RGA LUST
SAN DIEGO	S114621142	FLTASWTRNCTRPAC - BLDG 2	N HARBOR DR		RGA LUST
SAN DIEGO	S109043241		HARBOR ISLAND WEST FUEL DOCK		CHMIRS
SAN DIEGO	S110422119		HARBOR DRIVE, AT MARRIOTT MARINA		CHMIRS
SAN DIEGO	S109043003		HARBOR ISLAND WEST MARINA, 2040 HARBOR ISLAND DRIVE		CHMIRS
SAN DIEGO	S105655830		HARBOR ISLAND FUEL DOCK		CHMIRS
SAN DIEGO	1008997057	STANDARD OIL CO OF CALIFORNIA	2351 E HARBOR DR		EDR US Hist Auto Stat
SAN DIEGO	2009920117		28 HARBOR DRIVE		ERNS
SAN DIEGO	8854852		2295 E. HARBOR DR AND SAMPSON ST		ERNS
SAN DIEGO	2010961358		2798 E HARBOR DR		ERNS
SAN DIEGO	2009903509		HARBOR ISLAND DRIVE		ERNS
SAN DIEGO	1001231395	MV RHAPSODY OF THE SEAS	1140 N HARBOR DR B ST PIER		ERNS
SAN DIEGO	2011977362		2798 E HARBOR DR		RCRA-SQG, FINDS
SAN DIEGO	2007329714		HARBOR ISLAND, SAN DIEGO BAY		ERNS
SAN DIEGO	2004100228		2295 E HARBOR DR		HMIRS
SAN DIEGO	92262791		4918 HARBOR DRIVE PIER 5, SLIP 15		ERNS
SAN DIEGO	1010727210	POINT LOMA NAVAL COMPLEX - FISC	937 NORTH HARBOR DRIVE (CODE OE)		FINDS
SAN DIEGO	2008865720		HARBOR ISLAND WEST MARINA		ERNS

City	EDR ID	Site Name	Site Address	Zip	Database(s)
SAN DIEGO	2008915464		1040 HARBOR DR.		ERNS
SAN DIEGO	S106391663		4904 NORTH HARBOUR DRIVE DRICSCOLLS MARINA PIER 5 SLIP 4		CHMIRS
SAN DIEGO	S114606308	CONTINENTAL GRANITE	2511 HARMONY GROVE RD		RGA LUST
SAN DIEGO	S114718881	VIEWLAND CONST.	9102 HARNESST		RGA LUST
SAN DIEGO	2007313221		NORTH HAROBR DR AND SCHLEY		ERNS
SAN DIEGO	S114630587	HANSON AGGREGATE/MIRAMAR OP	HARRIS PLANT RD		RGA LUST
SAN DIEGO	S114630586	HANSON AGGREGATE/MIRAMAR OP	HARRIS PLANT RD		RGA LUST
SAN DIEGO	S114623868	FOXES LANDING LIFT STATION	4155 HARRISON ST		RGA LUST
SAN DIEGO	S114682540	SANTA FE RAILROAD	2400 HARRISON AV		RGA LUST
SAN DIEGO	S107451946		HARVARD DR. AND KETTNER ST.		CHMIRS
SAN DIEGO	S116362345		HAWTHORN ST		CHMIRS
SAN DIEGO	S109045592		HAWTHORNE AT GRANADA		CHMIRS
SAN DIEGO	S109038051		2810 HAWTHORNE ST		CHMIRS
SAN DIEGO	S111212276	FOGERTY & EXXON ET. AL TRUST	946 WEST HAWTHORNE STREET		ENF
SAN DIEGO	S114621312	FOGERTY PETROLEUM	946 HAWTHORNE ST W		RGA LUST
SAN DIEGO	1009130228	NUSS H L	4850 MT HAY OR		EDR US Hist Cleaners
SAN DIEGO	S114684188	SDG&E - CAMP PENDLETON SUBS	HAYBARN RD		RGA LUST
SAN DIEGO	S114630595	HANSON AGGREGATES,CARLSBAD	3701 HAYMAR DR		RGA LUST
SAN DIEGO	S114693271	SOUTH COAST MATERIALS	3701 HAYMAR DR		RGA LUST
SAN DIEGO	2010951455		HAZARD CENTER DRIVE		ERNS
SAN DIEGO	S110981571		HEAD OF PIER 10		CHMIRS
SAN DIEGO	S1016265292	SDCTY WUD CHESTERTON SP	HEALTH CENTER DR AND		FINDS
SAN DIEGO	S113173209	SDCTY WATER CHESTERTON SP	HEALTH CENTER DR AND	92111	HAZNET
SAN DIEGO	S114635383	INTERCAL EQUITIES INC	2021 HELEN WY		RGA LUST
SAN DIEGO	S114641837	LA MESA DODGE	8355 HERCULES ST		RGA LUST
SAN DIEGO	S114641842	LA MESA JEEP-RENAULT	8333 HERCULES ST		RGA LUST
SAN DIEGO	S112952794	CLARK REALTY CAPITAL- MIRAMAR PQ	339A-340F HERCULES RD		HAZNET
SAN DIEGO	1014674139	NSC BROWNFIELD PISTOL RANGE	99 HERITAGE RD	92126	FINDS
SAN DIEGO	S114684153	SDCTY-P&R,LIFEGUARD HQ	7877 HERSCHEL AV		RGA LUST
SAN DIEGO	1008995724	GIFFIN MOTOR SERVICE	76165-3387 HERSCHEL AVE		EDR US Hist Auto Stat
SAN DIEGO	S114663372	OLD FIRE STA #9; YMCA	7877 HERSCHEL AV		RGA LUST
SAN DIEGO	2000018216		HERTZ RD		HMIRS
SAN DIEGO	S113128990	MINUTE MAN PRESS	9919 HIBERT SST TE C		HAZNET
SAN DIEGO	S112840978	SAN DIEGO CITY SCHOOLS	HICKMAN ELEMENTARY	92126	HAZNET
SAN DIEGO	S114632327	HIDDEN TRAILS - TRACT 795	250 N HIDDEN TRAILS R		RGA LUST
SAN DIEGO	S116362058	SAMBI SEASIDE HEIGHTS	2569 HIDDEN VALLEY ROAD		CHMIRS
SAN DIEGO	S114680534		E HIDDEN VALLEY R		RGA LUST
SAN DIEGO	S110422149		HIGH SEAS FUEL DOCK		CHMIRS
SAN DIEGO	2003652618		HIGH SEA FUEL DOCK		ERNS
SAN DIEGO	2010933086		HIGH SEAS FUEL DOCK		ERNS
SAN DIEGO	S110978432		HIGH SEAS FUEL DOCK - SHELTER ISLAND		ERNS
SAN DIEGO	S114565864	15031 ORCHARD VIEW LN - POW	HIGH SEAS FUEL DOCK, SHELTER ISLAND		CHMIRS
SAN DIEGO	S106400686		14800 HIGH VALLEY RD		RGA LUST
SAN DIEGO	1008995798	WAGNER THEO	HIGH SEA FUEL DOCK		CHMIRS
SAN DIEGO	1008997378	FRAYSSE FRED	1029 S HIGHL		EDR US Hist Auto Stat
SAN DIEGO	S114574844	ARCO #95669	1200 S HIGHL		EDR US Hist Auto Stat
SAN DIEGO	S114576484	ARCO/SMOGPROS	1734 HIGHLAND AV		RGA LUST
			2336 HIGHLAND AV		RGA LUST

City	EDR ID	Site Name	Site Address	Zip	Database(s)
SAN DIEGO	S114702644	THRIFTY #109	1734 HIGHLAND AV		RGA LUST
SAN DIEGO	1009124379	SERVICE CLEANERS	209 HIGHLAND AVE		EDR US Hist Cleaners
SAN DIEGO	1008989691	WAGNER THEO	1029 S HIGHLAND AV		EDR US Hist Auto Stat
SAN DIEGO	S114632381	HIGHLAND ARCO	2336 HIGHLAND AV		RGA LUST
SAN DIEGO	S114628122	GOODYEAR TIRE AND RUBBER CO	910 HIGHLAND AV		RGA LUST
SAN DIEGO	1008995700	DE RIEUX WILBUR	2341 HIGHLAND VIEW GLEN		EDR US Hist Auto Stat
SAN DIEGO	1009124433	COIN OPERATED WASH & DRY	234 HIGHLAND AV		EDR US Hist Cleaners
SAN DIEGO	S114644876	LOMAS GROUP	1764 HIGHLAND DR		RGA LUST
SAN DIEGO	1008989925	GENE S ARCO SERVICE	333 HIGHLAND AV		EDR US Hist Auto Stat
SAN DIEGO	1009129048	GREENIG M F MRS	18126 HIGHLAND VIEW GLEN		EDR US Hist Cleaners
SAN DIEGO	1008999196	TURNER WM I	1730 HIGHLAND VALLEY RD		EDR US Hist Auto Stat
SAN DIEGO	1008997307	HILLIKER I F	2801 HIGHLAND VIEW GLEN		EDR US Hist Auto Stat
SAN DIEGO	S114568149	ABBOTTS TIRE & SERVICE CENT	404 HIGHLAND AV		RGA LUST
SAN DIEGO	S114680905	SAN DIEGO GLASS AND PAINT	1050 HIGHLAND AV		RGA LUST
SAN DIEGO	S114669840	PINERY TREE FARMS	12450 HIGHLAND VALLEY R		RGA LUST
SAN DIEGO	1008989814	HUNTER S SERVICE	404 HIGHLAND AVE		EDR US Hist Auto Stat
SAN DIEGO	1009127903	SERVICE CLEANERS	209 HIGHLAND VIEW GLEN		EDR US Hist Cleaners
SAN DIEGO	1009122240	PLUMB H C	1840 HIGHLAND VIEW GLEN		EDR US Hist Auto Stat
SAN DIEGO	1009128787	DONAVON CLEANERS	1605 HIGHLAND VIEW GLEN		EDR US Hist Cleaners
SAN DIEGO	1008999192	TROLLEY SERVICE	640 HIGHLAND VALLEY RD		EDR US Hist Auto Stat
SAN DIEGO	1009124476	R S LAUNDROMAT	429 HIGHLAND AV		EDR US Hist Cleaners
SAN DIEGO	S114725120	BE WISE RANCH COMPOSTING SITE	13450 HIGHLAND VALLEY ROAD		RGA LF
SAN DIEGO	S114620545	FIRESTONE	943 HIGHLAND AV		RGA LUST
SAN DIEGO	S114575518	ARCO PRODUCTS CO.	2336 HIGHLAND AV		RGA LUST
SAN DIEGO	1008995631	MOORE E W	2331 HIGHLAND VIEW GLEN		EDR US Hist Auto Stat
SAN DIEGO	S114709089	UNION #3028	1539 HIGHLAND AV		RGA LUST
SAN DIEGO	S114574245	ARCO #5211	1200 HIGHLAND AV		RGA LUST
SAN DIEGO	1008995725	GINN F W	2404 HIGHLAND VIEW GLEN		EDR US Hist Auto Stat
SAN DIEGO	1008996100	WILDE J J	2107 HIGHLAND VIEW GLEN		EDR US Hist Auto Stat
SAN DIEGO	S114632411	HIGHLAND TIRE	404 HIGHLAND AV		RGA LUST
SAN DIEGO	S105866426		HILANDIA FUEL DOCKS		CHMIRS
SAN DIEGO	1008997812	GIRO J A	214 N HILL OCEANSIDE		EDR US Hist Auto Stat
SAN DIEGO	1009124056	JOHNSON SNELL	216 N HILL		EDR US Hist Cleaners
SAN DIEGO	S114566196	4128 HILL ROAD	4128 HILL RD		RGA LUST
SAN DIEGO	1008998732	HOWARD W E	920 N HILL OCEANSIDE		EDR US Hist Auto Stat
SAN DIEGO	1008995632	MORRIS L D	1211 S HILL ST		EDR US Hist Auto Stat
SAN DIEGO	1008997314	STEVENSON R L	4005 HILLCREST DR		EDR US Hist Auto Stat
SAN DIEGO	S108402854		HILLSIDE DR AT TORRE PINES RD.		CHMIRS
SAN DIEGO	S107451992		HILLSIDE GARDEN APARTMENTS/4074 58TH ST.		CHMIRS
SAN DIEGO	1008989896	RAYBURN JIM CHEVRON STATION	1500 HILLTOP DR		EDR US Hist Auto Stat
SAN DIEGO	S114593210	CASTLE PARK HIGH	1395 HILLTOP DR		RGA LUST
SAN DIEGO	S114664645	OUR STORE MARKET	1500 HILLTOP DR		RGA LUST
SAN DIEGO	S114702704	THRIFTY #159 (CIRCLE K)	1401 HILLTOP DR		RGA LUST
SAN DIEGO	1016426991	COAST AGGREGATES	2617 HIXSON MESA WAY		FINDS
SAN DIEGO	S106390133		389 HOLLISTER H.G. FENTON CO SOUTHERN MOST PORTION OF		CHMIRS
SAN DIEGO			PROPER		
SAN DIEGO	1008989726	MARLOW F .L	5865 HOLLYWOOD DR		EDR US Hist Auto Stat

City	EDR ID	Site Name	Site Address	Zip	Database(s)
SAN DIEGO	S112840883	SAN DIEGO UNIFIED SCHOOL DISTRICT	HOLMES ELEMENTARY	92111	HAZNET
SAN DIEGO	1009128767	MYERS DARWIN K COIN LAUNDRY	4351 HOMER ST		EDR US Hist Cleaners
SAN DIEGO	1009129033	ECON O-WASH LAUNDRY	5850 HONTEZUMA RD		EDR US Hist Cleaners
SAN DIEGO	S114673929	RALPH BANNISTER	3202 HOOVER AV		RGA LUST
SAN DIEGO	S114649929	MCMILLIN EQUIPMENT RENTAL	2807 HOOVER AV		RGA LUST
SAN DIEGO	S114658889	NATIONAL CITY TRANSIT	2100 HOOVER AV		RGA LUST
SAN DIEGO	S114658876	NATIONAL CITY PUBLIC WORKS	2100 HOOVER AV		RGA LUST
SAN DIEGO	S114658757	NAT CITY PUB WKS YD EXPANSI	2100 HOOVER AV		RGA LUST
SAN DIEGO	S114672924	PYREDUCT, INC.	2020 HOOVER AV		RGA LUST
SAN DIEGO	S114672922	PYREDUCT INC	2020 HOOVER AV		RGA LUST
SAN DIEGO	S114649927	MCMILLIN DEVELOPMENT	2807 HOOVER AV		RGA LUST
SAN DIEGO	S114660860	NICHOLS	1635 HOOVER AV		RGA LUST
SAN DIEGO	1009128129	BEACH CLEANERS	861 HORHLEND ST		EDR US Hist Cleaners
SAN DIEGO	1009130256	BEACH CLEANERS & LAUNDRY	861 HORNBUCKLE DR		EDR US Hist Cleaners
SAN DIEGO	2006793948		HOT PIT 5		ERNS
SAN DIEGO	1008999903	MISSION VALLEY EXXON SERV	2432 HOTEL CIRCLE PL N		EDR US Hist Auto Stat
SAN DIEGO	S109039066		4011 HOTEL CIRCLE SO.		CHMIRS
SAN DIEGO	1016293558	ATLAS HOTEL/KINGS INN	1333 HOTEL CIRCLE		FINDS
SAN DIEGO	1008997660	RALPH S	24 HOUR TOWING & STORAGE 6370 AKINS AV		EDR US Hist Auto Stat
SAN DIEGO	S108404709		5401 LA HOYA MESA DR.		CHMIRS
SAN DIEGO	S108402456		LA HOYA SHORES DR.		CHMIRS
SAN DIEGO	S105671996		HOYTT AT K ST.		CHMIRS
SAN DIEGO	S105661661		HULL # CG52 AT SOUTH WEST MARINE SHIPYARD		CHMIRS
SAN DIEGO	1008997085	SANDERS E W	761 HURQUOISE	92123	EDR US Hist Auto Stat
SAN DIEGO	S105886568		SB HWY 163 AT I-15		CHMIRS
SAN DIEGO	92264995		S/B HWY 163, SOUTH OF UNIVERSITY		ERNS
SAN DIEGO	87463856		NB: HWY-15 @ HWY-305 OV-PASS.		ERNS
SAN DIEGO	S114572439	APOLLO OIL SERVICE #2	13754 E HY 8		RGA LUST
SAN DIEGO	S114692796	SOLANA BEACH PROPERTY	437 S HY 101		RGA LUST
SAN DIEGO	S114620547	FIRST AMERICAN BANK PROPERTY	1508 N HY 101		RGA LUST
SAN DIEGO	S114636391	J.J. AUTOMOTIVE	184 N HY 101		RGA LUST
SAN DIEGO	S114572448	APOLLO SERVICE #2	13754 E HY 8		RGA LUST
SAN DIEGO	S114575406	ARCO I-4 (IMPERIAL STATION)	1766 N HY 101		RGA LUST
SAN DIEGO	S114701966	THE GAS STATION ETC	435 N HY 101		RGA LUST
SAN DIEGO	S114620551	FIRST AMERICAN BANK/SCOTT A	1508 N HY 101		RGA LUST
SAN DIEGO	S114630467	HANG-UP SQUARE	155 S HY 101		RGA LUST
SAN DIEGO	S114709116	UNION #7494	101 S HY 101		RGA LUST
SAN DIEGO	S114604407	COAST RENTALS	153 N HY 101		RGA LUST
SAN DIEGO	S112829684		HYATT ISLAND FUEL DOCK 1404 QUIVIRA RD		CHMIRS
SAN DIEGO	2010954662		HYATT HOTEL AND MARINA		ERNS
SAN DIEGO	S110422269		HYATT FUELING DOCK, MISSION BAY		CHMIRS
SAN DIEGO	S110422274		HYATT MARINA MISSION BAY		CHMIRS
SAN DIEGO	S110422271		HYATT ISLAND FUEL DOCK		CHMIRS
SAN DIEGO	S110422272		HYATT ISLAND MARINA DOCKS E & D		CHMIRS
SAN DIEGO	97412104		HYATT ISLANDIA MARINA		ERNS
SAN DIEGO	S110422273		HYATT ISLANDIA MARINA		CHMIRS
SAN DIEGO	2008869983		HYATT FUELING DOCK		ERNS

City	EDR ID	Site Name	Site Address	Zip	Database(s)
SAN DIEGO	2008864696		HYATT MARINA		ERNS
SAN DIEGO	S105648433		HYATT ISLANDIA MARINA, SLIP C AND D		CHMIRS
SAN DIEGO	2012020759		HYATT ISLANDIA FUEL DOCK		ERNS
SAN DIEGO	S105642830		SB I-5, SO OF CARMEL ROAD		CHMIRS
SAN DIEGO	1008997620	GREEN EDW B	3008 I		EDR US Hist Auto Stat
SAN DIEGO	S112826986		NB I 805 JNO I 54		CHMIRS
SAN DIEGO	S105643477		SB I-15 SOUTH OF MIRAMAR WAY		CHMIRS
SAN DIEGO	2008436607	NB I-15 ONRAMP FROM EB FRIARS	NB I-15 ONRAMP FROM EB FRIARS		HMIRS
SAN DIEGO	2013050875		NB I-15 SHOULDER NEAR CAMINO DEL NORTE EXIT NB I-15 SHOULDER		ERNS
SAN DIEGO	S105645155		NB I-15 NORTH OF MIRAMAR RD		CHMIRS
SAN DIEGO	S105641590		NB I-15 SOUTH OF BERNARDO CENTER DR		CHMIRS
SAN DIEGO	S105887269		NB I-15 SOUTH RANCHO BERNARDO		CHMIRS
SAN DIEGO	S108403240		SB I-15 ON THE BALBOA AVENUE OFFRAMP		CHMIRS
SAN DIEGO	S105669049		SB I-15 JNO W BERNARDO DR.		CHMIRS
SAN DIEGO	8713648		SB I-15		ERNS
SAN DIEGO	S106398883		NB I-15 SOUTH OF 9TH		CHMIRS
SAN DIEGO	S105661585		S/B I-15 NORTH OF ADAMS AVE BRIDGE		CHMIRS
SAN DIEGO	S107452871		NB I-15 SOUTH OF W. BERNARDO		CHMIRS
SAN DIEGO	S109438577	CALTRANS I-15 MANAGED LANES COMPREHENSIVE PROJECT	I-15		NPDES, ENF
SAN DIEGO	S105664015		N/B I-15 NEAR POMERADO ROAD EXIT.		CHMIRS
SAN DIEGO	S106396580		S/B I-15 AT W. BERNARDO		CHMIRS
SAN DIEGO	S107452872		NB I-15 TO WEST HWY 52		CHMIRS
SAN DIEGO	S109048010		NB I-15 JNO HIGHWAY 94		CHMIRS
SAN DIEGO	S113472612		N/B I-15 AT I-8		CHMIRS
SAN DIEGO	S106398867		NB I-15 JUST SOUTH OF BALBOA		CHMIRS
SAN DIEGO	S105664095		NB I-15, SOUTH OF AERO DRIVE		CHMIRS
SAN DIEGO	8862804		NB I-15, S.OF GOPHER CANYON ONRAMP		ERNS
SAN DIEGO	S105883301		SB I-5 AT CARMEL VALLEY		CHMIRS
SAN DIEGO	S107453566		SB I-5 SOUTH OF OLD TOWN AVE		CHMIRS
SAN DIEGO	S111755097		NB I-5 AT PALM AVE		CHMIRS
SAN DIEGO	S105882950		SB I-5 SOUTH OF CARMEL MOUNTAIN RD.		CHMIRS
SAN DIEGO	S105887252		NB I-5 NORTH OF LEUCADIA		CHMIRS
SAN DIEGO	90178862		N/B I-5 SOUTH OF VIA DELA VALLE		ERNS
SAN DIEGO	90188295		S/B I-5 SOUTH OF SASSAFRAS		ERNS
SAN DIEGO	S105886952		SB I-5, NORTH OF THE SCALES		CHMIRS
SAN DIEGO	S105661665		WB I-8 EAST OF JACUMBA		CHMIRS
SAN DIEGO	S105636972		W/B I-8 AT 70 TH STREET		CHMIRS
SAN DIEGO	90167319		HWY I-8 AND FAIRMONT AVENUE		ERNS
SAN DIEGO	2006789420		I-8		ERNS
SAN DIEGO	8872894		WB I-8, E OF FLETCHER PARKWAY		ERNS
SAN DIEGO	S114628943	GREENWOOD MORTUARY	HWY I-805 IMPERIAL AVENUE		RGA LUST
SAN DIEGO	S106396916		WB I-905 TO NB 805 CONNECTOR		CHMIRS
SAN DIEGO	S109045644		NB I15 N OF CENTER CITY PARKWAY		CHMIRS
SAN DIEGO	S109043384		NB I15 AT BRIDGE #57-1134R MP 26.9		CHMIRS
SAN DIEGO	S114000158		NB I15 NEAR CAMINO DEL NORTE EXIT, EXIT 22		CHMIRS

City	EDR ID	Site Name	Site Address	Zip	Database(s)
SAN DIEGO	S105660356		NB 15 ON THE GENESEE AVE OFF RAMP		CHMIRS
SAN DIEGO	S106395427		SB 15 AT THE REST AREA, NEAREST OVERPASS IS COCKLEBURR, POSS		CHMIRS
SAN DIEGO	S106394948		SB 15 JUST NORTH OF CROSBY. DIRECTLY UNDER THE BROADWAY BRID		CHMIRS
SAN DIEGO	S105667665		S/B 15 AT S/B 805 SPILT, NORTH END		CHMIRS
SAN DIEGO	S107453572		SB 15 CLAREMONT		CHMIRS
SAN DIEGO	S105648704		NB 15 AT NB 805 TRANSITION		CHMIRS
SAN DIEGO	S107453573		SB 15 JUST S OF MISSION BAY		CHMIRS
SAN DIEGO	S105649665		ILANDIAI MARINA		CHMIRS
SAN DIEGO	99642030		ILIANDA FUEL DOCKS MISSION BAY		ERNS
SAN DIEGO	99640616		6375 IMERIAL AVE		ERNS
SAN DIEGO	S112828717		IMPERIAL BEACH		CHMIRS
SAN DIEGO	2003640870		IMPERIAL BEACH BLVD AND 13TH AVE		ERNS
SAN DIEGO	2013041139		IMPERIAL BEACH		ERNS
SAN DIEGO	1008999191	TOWNALEY CHAS E	5470 IMPERIAL BEACH BLVD		EDR US Hist Auto Stat
SAN DIEGO	1008996472	GEORGE S TEXACO SERVICE	46815 IMPERIAL AVE		EDR US Hist Auto Stat
SAN DIEGO	1009128332	CLASSIC DRY CLEANERS & LAUNDRY	50422-9919 IMPERIAL AV		EDR US Hist Cleaners
SAN DIEGO	1009128537	SHELTON HORACE	29481/2 IMPERIAL AVE		EDR US Hist Cleaners
SAN DIEGO	1008996236	BANKS TOM GARAGE	27715260 IMPERIAL AV		EDR US Hist Auto Stat
SAN DIEGO	1009000223	V AND E SERVICE CENTER S	030 IMPERIAL AVE		EDR US Hist Auto Stat
SAN DIEGO	1008999198	VALLEY SERVICE CENTER	3401 IMPERIAL BEACH BLVD		EDR US Hist Auto Stat
SAN DIEGO	1009128772	CLASSIC DRY CLEANERS & LAUNDRY	8042 IMPERIAL AVE		EDR US Hist Auto Stat
SAN DIEGO	S114687680	SHELL SERVICE STATION	1300 IMPERIAL BEACH BL		EDR US Hist Cleaners
SAN DIEGO	S114733490	TIRE DUDES	2780 IMPERIAL		RGA LUST
SAN DIEGO	S114684175	SDG & E PROPERTY	0 IMPERIAL AV		RGA LF
SAN DIEGO	S114566909	7-ELEVEN STORE #23982	1303 IMPERIAL BEACH BL		RGA LUST
SAN DIEGO	1008997490	WICKENS SERVICE	3101 IMPERIAL BEACH BLVD		EDR US Hist Auto Stat
SAN DIEGO	1008995675	LEMON GROVE SERVICE STATION	68 IMPERIAL BEACH BLVD		EDR US Hist Auto Stat
SAN DIEGO	S114634846	IMPERIAL BETWEEN 8TH & 9TH	IMPERIAL/BTWN8TH&		RGA LUST
SAN DIEGO	S114634845	IMPERIAL BETWEEN 8TH & 9TH	IMPERIAL/BTWN8TH&9TH		RGA LUST
SAN DIEGO	1008999303	PACIFIC BEACH SPORTS	6 IMPORTS 4525 MISSION BLVD		EDR US Hist Auto Stat
SAN DIEGO	S105641124		INBOARD SOUTH SIDE OF NAVY FUEL PIER		CHMIRS
SAN DIEGO	S105639622		INBOARD NORTHSIDE OF FUEL PIER "YTB 808"		CHMIRS
SAN DIEGO	S109046946		SOUTH INBOUND OF THE LAPLAYA FUEL PIER		CHMIRS
SAN DIEGO	S109043562		INCIDENT STARTED AT 2200, 09/10/06 , 11TH AND BROADWAY. SOME		CHMIRS
SAN DIEGO	S114690535	SHERMAN CALVERT	1316 INDEPENDENCE WY		RGA LUST
SAN DIEGO	S114607961	CROW VENTURES MGMT	0 INDIA ST		RGA LUST
SAN DIEGO	1008998749	MAXWELL W K	919 INDIA ST		EDR US Hist Auto Stat
SAN DIEGO	1009000928	BAY SHORE MOTORS (FORD)	11592-5051 INDIA SAN DIEGO		EDR US Hist Auto Stat
SAN DIEGO	1008996314	BAY SHORES MOTORS (FORD)	11592-5051 INDIA		EDR US Hist Auto Stat
SAN DIEGO	S114667701	PAYLESS CAR RENTAL	2367/ 2401 INDIA ST		RGA LUST
SAN DIEGO	S114667699	PAYLESS CAR RENTAL	0 INDIA ST		RGA LUST
SAN DIEGO	1008996238	BAY SHORE MOTORS (FORD)	11595051 INDIA		EDR US Hist Auto Stat
SAN DIEGO	1008997626	HIGGINS JOHN P	12355 INDIA ST		EDR US Hist Auto Stat
SAN DIEGO	1008997845	CENTER CITY FORD COLUMBIA AT ST ~1159<INDIA ST?	1159 INDIA ST?~AUTOMOBILE REPAIRING~<C ST		EDR US Hist Auto Stat



City	EDR ID	Site Name	Site Address	Zip	Database(s)
SAN DIEGO	1008989297	MAUPIN W A	871 INDIA		EDR US Hist Auto Stat
SAN DIEGO	1008997960	MARK HANNA SERVICE	10613-7557 INDIA		EDR US Hist Auto Stat
SAN DIEGO	1009127323	KELLEY LAUNDRY CO	19127454 INDIA		EDR US Hist Cleaners
SAN DIEGO	1009128967	CITY DYE WORKS	24005932 INDIA		EDR US Hist Cleaners
SAN DIEGO	1008989494	TEACHOUT E G	853 INDIA		EDR US Hist Auto Stat
SAN DIEGO	1008998503	SCHNEIDER F W	871 INDIA ST		EDR US Hist Auto Stat
SAN DIEGO	1008995295	HOFFMAN S MACHINE SHOP	12703716 INDIA ? COR A (ENTRANCE ON A ST) ?		EDR US Hist Auto Stat
SAN DIEGO	1008989421	PHILLIPS P C	956 INDIA		EDR US Hist Auto Stat
SAN DIEGO	1008998063	SMOCK THOS L	13414239 INDIA		EDR US Hist Auto Stat
SAN DIEGO	1008995298	KROTZER WRIGHT	856 INDIA ST		EDR US Hist Auto Stat
SAN DIEGO	1008996889	STUBBS MOTOR CORP	11594191 INDIA		EDR US Hist Auto Stat
SAN DIEGO	1008997272	HANNA MARK	10617557 INDIA		EDR US Hist Auto Stat
SAN DIEGO	1008998140	PHILLIPS P C	956 INDIA ST		EDR US Hist Auto Stat
SAN DIEGO	1008996661	MINOR S ROY	12612-1069 INDIA		EDR US Hist Auto Stat
SAN DIEGO	1008997421	OR MILLAR S GAS STATION	2102 INDIAN PALMS CT		EDR US Hist Auto Stat
SAN DIEGO	1009128722	MERRITT LELAND C	3510 INDIAN HEAD CT		EDR US Hist Cleaners
SAN DIEGO	1008999205	MOLLAR S AUTOMOTIVE SERVICE	2104 INDIAN PALMS CT		EDR US Hist Auto Stat
SAN DIEGO	1009128143	CITY DRY CLNS	2400 INDIAN PALMS CT		EDR US Hist Cleaners
SAN DIEGO	1008998754	BETTER BUILT TRANSMISSION SPECIALTIES CD	3601 INDIAN PALMS CT		EDR US Hist Auto Stat
SAN DIEGO	1008997980	NESBITT SHELL SERVICE	2805 INDIAN PALMS CT		EDR US Hist Auto Stat
SAN DIEGO	1008997735	RADER BILL CHEVRON STATION	1203 INDIAN PALMS CT		EDR US Hist Auto Stat
SAN DIEGO	1008999208	MINOR S ROY	1261 INDIAN PALMS CT		EDR US Hist Auto Stat
SAN DIEGO	1008998759	BRISTOL MOTORS	1541 INDIAN PALMS CT		EDR US Hist Auto Stat
SAN DIEGO	1008998680	ACCURATE TRANSMISSIONS	1330 INDIAN PALMS CT		EDR US Hist Auto Stat
SAN DIEGO	1008997139	RENZULLI UNION SERVICE	3585 INDIAN PALMS CT		EDR US Hist Auto Stat
SAN DIEGO	1008998911	MARK HANNA SERVICE	1061 INDIAN PALMS CT		EDR US Hist Auto Stat
SAN DIEGO	1008999185	HIGGINS JOHN P	255 INDIAN PALMS CT		EDR US Hist Auto Stat
SAN DIEGO	1009128725	RAFFEE S COMPLETE CARPET CLEANERS	3103 INDIAN PALMS CT		EDR US Hist Cleaners
SAN DIEGO	1008997322	TAYLOR S AUTOMOTIVE SERVICE	2270 INDIAN PALMS CT		EDR US Hist Auto Stat
SAN DIEGO	1008998583	CHEVRON SERVICE STATION	3535 INDIAN PALMS CT		EDR US Hist Auto Stat
SAN DIEGO	1009129945	SUR VON	3660 INDIAN VIEW DR		EDR US Hist Cleaners
SAN DIEGO	1008997855	HIGGINS JOHN P	2355 INDIAN PALMS CT		EDR US Hist Auto Stat
SAN DIEGO	S114643321	LEASEWAY TRANSPORT	910 INDUSTRIAL BL		RGA LUST
SAN DIEGO	S114693167	SOUTH BAY CHROME	928 INDUSTRIAL BL		RGA LUST
SAN DIEGO	S114638274	JOOR MANUFACTURING INC	1189 INDUSTRIAL AV		RGA LUST
SAN DIEGO	S114582867	BFI PORTABLE SERVICE	1530 INDUSTRIAL AV		RGA LUST
SAN DIEGO	S114637277	JET AIR	1071 INDUSTRIAL PL		RGA LUST
SAN DIEGO	S114585323	BOB PIVA ROOFING	1192 INDUSTRIAL AV		RGA LUST
SAN DIEGO	S114602866	CITY OF LA MESA	5200 INDUSTRIAL LN		RGA LUST
SAN DIEGO	S114586998	BRIGHT'S 24 HOUR FUEL STOP	12210 INDUSTRY RD		RGA LUST
SAN DIEGO	S114623653	FOSTER METAL PRODUCTS	3045 INDUSTRY ST		RGA LUST
SAN DIEGO	S114609359	DATA PROPERTY SERVICES	2420 INDUSTRY ST		RGA LUST
SAN DIEGO	S114630017	H.A LAVEZZI DIST. CO.	2515 INDUSTRY RD		RGA LUST
SAN DIEGO	S114651925	MISSION LINEN SUPPLY	2727 INDUSTRY ST		RGA LUST
SAN DIEGO	S114715062	US HI-REACH	12206 INDUSTRY RD		RGA LUST
SAN DIEGO	S114696878	SULLIVAN MOVING AND STORAGE	2372 INDUSTRY RD		RGA LUST
SAN DIEGO	S114720155	WASTE MANAGEMENT INC.	2880 INDUSTRY ST		RGA LUST

City	EDR ID	Site Name	Site Address	Zip	Database(s)
SAN DIEGO	S114648096	MARKSTEIN BEVERAGE	2511 INDUSTRY RD		RGA LUST
SAN DIEGO	S114630019	H.A. LAVEZZI DISTRIBUTING	2515 INDUSTRY RD		RGA LUST
SAN DIEGO	S110982030		1425 INDUSTRY		CHMIRS
SAN DIEGO	S105677420		4243 INGRAM ST.		CHMIRS
SAN DIEGO	2009893799		INGRAM ST		ERNS
SAN DIEGO	2008893799		INGRAM ST		ERNS
SAN DIEGO	2008901573		2580 INGRAM ST		ERNS
SAN DIEGO	S108405696		INGRAM & LA CIMA DRIVE		CHMIRS
SAN DIEGO	S109046174		SOUTH INNER MIKE PIER		CHMIRS
SAN DIEGO	S109046173		SOUTH INNER MIKE PIER		CHMIRS
SAN DIEGO	S112831583		SOUTH INNER MIKE PIER		CHMIRS
SAN DIEGO	2012031656		INNER HARBOR, SAN DIEGO BAY, NAVAL STATION AREA		ERNS
SAN DIEGO	S108403956		ON INNOVATIVE DR., 100 YARDS NORTH OF CORPORATE CENTER DR.		CHMIRS
SAN DIEGO	S109041682		INNSDALE AT WORTHINGTON		CHMIRS
SAN DIEGO	S114635441	INTERNATIONAL GATEWAY	NE INSC T WILLOW RD/T		RGA LUST
SAN DIEGO	S114635442	INTERNATIONAL GATEWAY	NE INSC T WILLOW R		RGA LUST
SAN DIEGO	2009921479		INSIDE LAUREL STREET ANCHORAGE		ERNS
SAN DIEGO	S105658212		NB INT. 5. NORTH OF BALBOA AVENUE.		CHMIRS
SAN DIEGO	S105677144		INTERNATIONAL BOUNDARY AT CANYON DEL SOL		CHMIRS
SAN DIEGO	S110422406		INTERSECTION OF MONTEZUMA RD AND YERBA SANTA DRIVE		CHMIRS
SAN DIEGO	S105664382		INTERSECTION OF MORNINGSIDE ST. AND MIDWICK ST.		CHMIRS
SAN DIEGO	1008905285	GRANT HILL SUB	INTERSECTION OF 30TH		FINDS
SAN DIEGO	S109046863		INTERSECTION OF CAMULOS ST. AND MONTALVO ST.		CHMIRS
SAN DIEGO	S110422420		INTERSECTION OF TUKOOKS STREET & VIEJAS GRADE		CHMIRS
SAN DIEGO	S112831213		INTERSECTION OF HOLLISTER ST AND IMOGENE AVE		CHMIRS
SAN DIEGO	S105670066		INTERSECTION OF FRIARS RD. AND VIA LAS CUMBRES		CHMIRS
SAN DIEGO	S105883448		INTERSECTION OF GRAPE ST. & JUNIPER AVE.		CHMIRS
SAN DIEGO	2010929617		INTERSECTION OF BROADWAY AND KITNER		ERNS
SAN DIEGO	S105883566		INTERSECTION OF A ST. AND UNION ST.		CHMIRS
SAN DIEGO	S105643171		INTERSECTION OF TALBOT ST & LEROY ST PT LOMA AREA		CHMIRS
SAN DIEGO	S105645103		INTERSECTION SAN YSIDRO & ABERIL RDS		CHMIRS
SAN DIEGO	S110982861		INTERSECTION OF RUSS BLVD AND PARK BLVD		CHMIRS
SAN DIEGO	S106393748		INTERSECTION, 1 QUARTER MILE NORTH OF NEW CARAMEL VALLEY RD.		CHMIRS
SAN DIEGO	S114592701	CARLTON OAKS LODGE AND COUN	9200 INWOOD DR		RGA LUST
SAN DIEGO	1008989581	HANSCOM E R	258 W IOWA AV		EDR US Hist Auto Stat
SAN DIEGO	1009129062	MARX ROSE	4485 IOWA ST		EDR US Hist Cleaners
SAN DIEGO	S114680825	SAN DIEGO CITY SCHOOLS	1826 IRVINE AVE		RGA LUST
SAN DIEGO	S114680824	SAN DIEGO CITY SCHOOLS	1826 IRVINE AVENUE		RGA LUST
SAN DIEGO	S105884080		NORTH ISLAND NAS		CHMIRS
SAN DIEGO	2011997991		NORTH ISLAND CORONADO		ERNS
SAN DIEGO	1009127640	ELECTRIC LAUNDRY	14606186 ISLAND AV		EDR US Hist Cleaners
SAN DIEGO	1009127655	NU-WAY LAUNDRY	14085342 ISLAND AV		EDR US Hist Cleaners
SAN DIEGO	2011996734		NORTH ISLAND		ERNS
SAN DIEGO	2011972054		NORTH ISLAND CORONADO		ERNS
SAN DIEGO	S106389536		NORTH ISLAND CARRIER BASE, KILO PIER, VESSEL "LANEY CHQUEST		CHMIRS

City	EDR ID	Site Name	Site Address	Zip	Database(s)
SAN DIEGO	2012018477		NORTH ISLAND NAVAL STATION		ERNS
SAN DIEGO	A100345928	NAVAL AVIATION DEPOT, N. ISLAND	NORTH ISLAND		AST
SAN DIEGO	S107452987		NORTH ISLAND PIER K		CHMIRS
SAN DIEGO	S111756659		NORTH ISLAND CORONADO INSIDE THE SAN DIEGO BAY PIER OP		CHMIRS
SAN DIEGO	S112829300		NORTH ISLAND NAVAL STATION, BERTH O&P		CHMIRS
SAN DIEGO	S108401632		NORTH ISLAND NAS, COMMISSARY PARKING LOT		CHMIRS
SAN DIEGO	S110423274		NORTH ISLAND NAVY BASE		CHMIRS
SAN DIEGO	S105885697		N. ISLAND NAVAL STATION / CARRIER PIER KILO		CHMIRS
SAN DIEGO	2007305493		NORTH ISLAND		ERNS
SAN DIEGO	2011986282		NORTH ISLAND CORONADO		ERNS
SAN DIEGO	S109044715		NORTH ISLAND PIER 3		CHMIRS
SAN DIEGO	2006821728		NORTH ISLAND		ERNS
SAN DIEGO	1016305217	SHELTER ISLAND VILLAGE CLEANERS	2907 ISLAND VILLAGE DRIVE #109A		FINDS
SAN DIEGO	S109045139		NORTH ISLAND AT NAVAL BASE CORONADO		CHMIRS
SAN DIEGO	S105660149		NORTH ISLAND PIER K		CHMIRS
SAN DIEGO	S116362304		NORTH ISLAND CORONADO, PIER K		CHMIRS
SAN DIEGO	S110982720		NORTH ISLAND, FLEET READINESS CENTER SOUTH WEST		CHMIRS
SAN DIEGO	1009128701		1460 ISLANDER ST		EDR US Hist Cleaners
SAN DIEGO	S105659885	ELECTRIC LAUNDRY	ISLANDIA FUEL DOCK IN MISSION BAY		CHMIRS
SAN DIEGO	97409933		ISLANDIA SPORT FISHING MARINA		ERNS
SAN DIEGO	2002622977		ISLANDIA FUEL DOCKS	0	ERNS
SAN DIEGO	S105648661		ISLANDIA MARINA		CHMIRS
SAN DIEGO	1008997921	TENTH AVENUE GARAGE	843 ISLEWORTH AVE		EDR US Hist Auto Stat
SAN DIEGO	1008995262	ZADER S GARAGE	7832 IVANHOE RANCH RD		EDR US Hist Auto Stat
SAN DIEGO	1008997471	SUPER SERVICE GARAGE	78325-4475 IVANHOE AVE E		EDR US Hist Auto Stat
SAN DIEGO	2009898703		I VO RED BUOY # 26A		ERNS
SAN DIEGO	2008898703		I VO RED BUOY # 26A		ERNS
SAN DIEGO	S108406254		I VY ST AT MONTECITO WY		CHMIRS
SAN DIEGO	S114567750	A-1 QUALITY TRANSMISSION	901 W J ST		ERNS
SAN DIEGO	S114601444	CHULA VISTA DISTRICT GARAGE	84 E J ST		CHMIRS
SAN DIEGO	S114620151	FIRE STATION #2	80 E J ST		CHMIRS
SAN DIEGO	2007328418		J48		ERNS
SAN DIEGO	S114595771	CHEVRON #9-0780	5322 JACKSON DR		CHMIRS
SAN DIEGO	S114639674	KENTUCKY FRIED CHICKEN	5358 JACKSON DR		CHMIRS
SAN DIEGO	S112841242	SAN DIEGO CITY SCHOOLS	JACKSON ELEMENTARY		CHMIRS
SAN DIEGO	S114689068	SHELL- JACKSON DR. LA MESA	5335 JACKSON DR	92115	HAZNET
SAN DIEGO	S114655669	MOBIL	5450 JACKSON DR		CHMIRS
SAN DIEGO	S114566627	7-11	9365 JAMACHA BL		CHMIRS
SAN DIEGO	S114588935	CA DEPT OF FORESTRY	2249 JAMACHA RD		CHMIRS
SAN DIEGO	S114708950	ULTRAMAR/JAMACHA RD	785 JAMACHA RD		CHMIRS
SAN DIEGO	S114674262	RANCHO MIGUEL ESTATES	JAMACHA RD/STEELE		CHMIRS
SAN DIEGO	S114566924	7-ELEVEN STORE #25302	711 JAMACHA RD		CHMIRS
SAN DIEGO	S114694336	SOUTHLAND CORPORATION	9365 JAMACHA BL		CHMIRS
SAN DIEGO	S114715454	USA GASOLINE	8659 JAMACHA RD		CHMIRS
SAN DIEGO	S114566730	7-ELEVEN FOOD STORE #15070	10777 JAMACHA BL		CHMIRS
SAN DIEGO	S114674652	RC HUGHS	1975 JAMACHA RD		CHMIRS
SAN DIEGO	S114634813	IMIG MOTORS	303 JAMACHA RD		CHMIRS

City	EDR ID	Site Name	Site Address	Zip	Database(s)
SAN DIEGO	S114701720	TEXACO	8901 JAMACHA RD		RGA LUST
SAN DIEGO	S114615799	EXPRESS SMOG & AUTO SERVICE	8901 JAMACHA RD		RGA LUST
SAN DIEGO	S114646936	MALCOLM CULVER	9220 JAMACHA RD		RGA LUST
SAN DIEGO	S114639268	KAY'S MARKET GASOLINE	9548 W JAMACHA BL		RGA LUST
SAN DIEGO	S114568815	ADVANTAGE DRY CLEANERS	2522 JAMACHA RD		RGA LUST
SAN DIEGO	S114566814	7-ELEVEN STORE #15070	10777 JAMACHA BL		RGA LUST
SAN DIEGO	S114715528	USA PETROLEUM CORP #137	8659 JAMACHA RD		RGA LUST
SAN DIEGO	S114694288	SOUTHLAND CORP. 7-ELEVEN	10777 JAMACHA BL		RGA LUST
SAN DIEGO	S114702150	THE SOUTHLAND CORP-7-11	10777 JAMACHA BL		RGA LUST
SAN DIEGO	S114566818	7-ELEVEN STORE #15944	9365 JAMACHA BL		RGA LUST
SAN DIEGO	S114705291	TOSCO 76 #4869	8626 JAMACHA BL		RGA LUST
SAN DIEGO	S114628223	GOODYEAR/JAMACHA ROAD	8750 JAMACHA RD		RGA LUST
SAN DIEGO	S105643176		7219 JAMAZHA		CHMIRS
SAN DIEGO	S114590541	CALTRANS DESCANSO	24171 JAPATUL RD		RGA LUST
SAN DIEGO	S114674197	RANCHO DEL CAMPO MAINTENANC	525 JEB STUART RD		RGA LUST
SAN DIEGO	S114622025	FORMER CAMP LOCKETT	JEB STUART RD		RGA LUST
SAN DIEGO	S114674198	RANCHO DEL CAMPO MAINTENANCE	525 JEB STUART RD		RGA LUST
SAN DIEGO	S114587708	BUENA VISTA PUMP STATION	2140 JEFFERSON AV		RGA LUST
SAN DIEGO	S112840983	SAN DIEGO CITY SCHOOLS	JERABEK ELEMENTARY	92131	HAZNET
SAN DIEGO	S105884896		4771 JEWEL ST.		CHMIRS
SAN DIEGO	S114609806	DEL MAIR FAIR	2260 JIMMY DURANTE BL		RGA LUST
SAN DIEGO	S114637726	JOHN C READ CONSTRUCTION CO	2126 JIMMY DURANTE BL		RGA LUST
SAN DIEGO	S114675321	REED CONSTRUCTION	2126 JIMMY DURANTE BL		RGA LUST
SAN DIEGO	S114569250	AIRCRAFT STORAGE SPACES	1840 JOE CROSSON DR		RGA LUST
SAN DIEGO	S114603305	CITY OF SAN DIEGO-MONTGMRY	3750 JOHN J MONTGOMERY		RGA LUST
SAN DIEGO	S114608080	CROWNNAIR	3753 JOHN MONTGOMERY DR.		RGA LUST
SAN DIEGO	S114608079	CROWNNAIR	3753 JOHN J. MONTGOMERY		RGA LUST
SAN DIEGO	S114656539	MONTGOMERY FIELD	3750 JOHN J. MONTGOMERY D		RGA LUST
SAN DIEGO	S114608076	CROWNNAIR	3753 JOHN J MONTGOMERY		RGA LUST
SAN DIEGO	S113152613	GENERAL ATOMICS AERONAUTICAL SYSTEMS INC	3750 JOHN J MONTGOMERY DR #32 & 37	92123	HAZNET
SAN DIEGO	S114608078	HANGARS #32 & #37			
SAN DIEGO	S114608078	CROWNNAIR	3753 JOHN J. MONTGOMERY D		RGA LUST
SAN DIEGO	S114607982	CROWN AIR	3735 JOHN J. MONTGOMERY D		RGA LUST
SAN DIEGO	1016433103	THE SCRIPPS RESEARCH INSTITUTE	10582 JOHN JAY HOPKINS DR		FINDS
SAN DIEGO	1016108997	N I F G I	10675 JOHN JAY HOPKINS DR		FINDS
SAN DIEGO	S114656540	MONTGOMERY FIELD	3750 JOHN J. MONTGOMERY		RGA LUST
SAN DIEGO	1016188461	TSRI CVN	3575 JOHN J HOPKINS COURT		FINDS
SAN DIEGO	1016106860	INSTITUTE FOR MOLECULAR STUDIES	10955 JOHN HOPKINS DR		FINDS
SAN DIEGO	S114607983	CROWN AIR	3735 JOHN J. MONTGOMERY		RGA LUST
SAN DIEGO	S114595560	CHEVRON #9-0106	752 N JOHNSON AV		RGA LUST
SAN DIEGO	S114567970	AAMCO TRANSMISSION	355 N JOHNSON AV		RGA LUST
SAN DIEGO	S114627101	GIBSON CYOGENICS	1590 N JOHNSON AV		RGA LUST
SAN DIEGO	S114613911	EL CAJON LTD	400 N JOHNSON AV		RGA LUST
SAN DIEGO	S114606213	CONTINENTAL BAKING CO	440 N JOHNSON AV		RGA LUST
SAN DIEGO	S114613887	EL CAJON AUTOMATION	1375 N JOHNSON AV		RGA LUST
SAN DIEGO	S114622552	FORMER GIBSON CRYOGENICS	1590 N JOHNSON AV		RGA LUST
SAN DIEGO	S114666458	PACIFIC TELEPHONE CO # D1	435 JOHNSON AV		RGA LUST

City	EDR ID	Site Name	Site Address	Zip	Database(s)
SAN DIEGO	S114608106	CRUISE AMERICA	310 N JOHNSON AV		RGA LUST
SAN DIEGO	S114608409	CUNNINGHAM BMW	220 N JOHNSON AV		RGA LUST
SAN DIEGO	S114613809	EG&G KT AEROFAB	203 JOHNSON AV		RGA LUST
SAN DIEGO	S114571414	AMMCO TRANSMISSIONS	355 N JOHNSON AV		RGA LUST
SAN DIEGO	S114613909	EL CAJON LIMITED	400 N JOHNSON AV		RGA LUST
SAN DIEGO	S114627781	GOLDEN STATE AVIATION	1640 N JOHNSON AV		RGA LUST
SAN DIEGO	8874416		JOHNSON MATTHEY CORP		ERNS
SAN DIEGO	S114575466	ARCO PETROLEUM PROD CO	6860 LA JOLLA BL		RGA LUST
SAN DIEGO	S114641774	LA JOLLA MARIOTT	4240 LA JOLLA VILLAGE		RGA LUST
SAN DIEGO	1014676839	SAN DIEGO V.A. HEALTHCARE SYSTEM	3350 LA JOLLA VILLAGE DRIVE MAIL		FINDS
SAN DIEGO	S114720672	WELLS FARGO BANK PROPERTY	5474 LA JOLLA BL		RGA LUST
SAN DIEGO	2013049153		3350 LA JOLLA VILLAGE DRIVE		ERNS
SAN DIEGO	1008997486	WEST S TEXACO SERVICE C	710 LA JOLLA BLVD		EDR US Hist Auto Stat
SAN DIEGO	S114570784	AM/PM ARCO	6860 LA JOLLA BL		RGA LUST
SAN DIEGO	S114701856	THE BISHOP'S SCHOOL	7607 LA JOLLA BL		RGA LUST
SAN DIEGO	S114654683	MOBIL SERVICE STATION 08-G	3233 LA JOLLA VILLAGE		RGA LUST
SAN DIEGO	S106399774		LA JOLLA BLVD AT PLAYA DEL SUR		CHMIRS
SAN DIEGO	1008998559	BRANTLEY C KILLINGER SHELL SERVICE	8675 LA JOLLA BLVD		EDR US Hist Auto Stat
SAN DIEGO	1009128728	SMITTY S LA JOLLA CARPET C UPHOLSTERY CLEANERS	56684 LA JOLLA BLVD		EDR US Hist Cleaners
SAN DIEGO	1008998517	WHITNEY F W	7800 LA JOLLA BLVD		EDR US Hist Auto Stat
SAN DIEGO	S114600792	CHEVRON	5702 LA JOLLA BL		RGA LUST
SAN DIEGO	S114722673	WINDANSEA AUTO CENTER	6710 LA JOLLA BL		RGA LUST
SAN DIEGO	S114655729	MOBIL	7501 LA JOLLA BL		RGA LUST
SAN DIEGO	S114709951	UNIV. OF CA., SAN DIEGO	8650 LA JOLLA SHORES D		RGA LUST
SAN DIEGO	S114664719	OWENS CORNING TANK	6710 LA JOLLA BOULEVARD		RGA LUST
SAN DIEGO	S114608531	CUSTOM CLASSIC RESTORATION	5474 LA JOLLA BL		RGA LUST
SAN DIEGO	1008995468	BROOKS MERLE	2001 LA JOLLA AV		EDR US Hist Auto Stat
SAN DIEGO	S114623671	FOTOMAT CORPORATION	5600 LA JOLLA BL		RGA LUST
SAN DIEGO	1008995920	CRACKER BOX GROCERY & FILLING STATION	2341 LA JOLLA AV		EDR US Hist Auto Stat
SAN DIEGO	S114641762	LA JOLLA BLVD RESIDENTIAL S	5474 LA JOLLA BL		RGA LUST
SAN DIEGO	S114622802	FORMER MOBIL/MARGARETS CLEA	7501 LA JOLLA BL		RGA LUST
SAN DIEGO	S114696153	STEVES LA JOLLA SERVICE	6710 LA JOLLA BL		RGA LUST
SAN DIEGO	S114666816	PALMER TRUST PROPERTY	5535 LA JOLLA BL		RGA LUST
SAN DIEGO	S114611148	DISTINCTIVE AND AFFORDABLE	6861 LA JOLLA BL		RGA LUST
SAN DIEGO	S114595961	CHEVRON #9-1415	5702 LA JOLLA BL		RGA LUST
SAN DIEGO	S114595801	CHEVRON #9-0827	7475 LA JOLLA BL		RGA LUST
SAN DIEGO	S114623602	FORWARD STREET ASSOCIATES	5600 LA JOLLA BL		RGA LUST
SAN DIEGO	1008989543	CRACKER BOX GROCERY & FILLING STATION	2341 LA JOLLA		EDR US Hist Auto Stat
SAN DIEGO	S100178083	LA VALENCIA HOTEL	LA JOLLA		Notify 65
SAN DIEGO	S114654748	MOBIL SERVICE STATION	3233 LA JOLLA VILLAGE		RGA LUST
SAN DIEGO	S114709954	UNIV. OF CALIF AT SAN DIEGO	8650 LA JOLLA SHORES D		RGA LUST
SAN DIEGO	S114583427	BIRDROCK CENTER	5697 LA JOLLA BL		RGA LUST
SAN DIEGO	S106395564		LA JOLLA COUNTRY DAY SCHOOL, GENESEE AVE. NEAR REGENTS RD. A		CHMIRS
SAN DIEGO	S112841079	SAN DIEGO UNIFIED SCHOOL DISTRICT	JONES ELEMENTARY	92123	HAZNET
SAN DIEGO	S114663051	OCEANSIDE WATER UTILITIES	110 JONES RD		RGA LUST

City	EDR ID	Site Name	Site Address	Zip	Database(s)
SAN DIEGO	S114663048	OCEANSIDE WATER UTILITIES D	110 JONES RD		RGA LUST
SAN DIEGO	2012032876		JULIAN PIER		ERNS
SAN DIEGO	S105661810		JULIET PIER, NAVAL STATION SAN DIEGO		CHMIRS
SAN DIEGO	S105657089		JULIET PIER		CHMIRS
SAN DIEGO	S108406105		JULIETT PIER AT NAS NORTH ISLAND		CHMIRS
SAN DIEGO	S114567988	AAMCO TRANSMISSIONS	260 N JUNIPER ST		RGA LUST
SAN DIEGO	1008997705	BARRETT S CHEVRON SERVICE S	013 JUNIPER WY		EDR US Hist Auto Stat
SAN DIEGO	1008997419	HARGRAVES CHEVRON SERVICE	3013 JUNIPER PARK LN		EDR US Hist Auto Stat
SAN DIEGO	S114699942	TEXACO INC AT0050	3101 JUNIPER		RGA LUST
SAN DIEGO	S114603317	CITY OF SAN DIEGO-SEWER PRO	JUNIPER AT PACIFI		RGA LUST
SAN DIEGO	S114603315	CITY OF SAN DIEGO-SEWER PROJEC	JUNIPER AT PACIFIC H		RGA LUST
SAN DIEGO	S108402257		EB94 JUST E OF 1805		CHMIRS
SAN DIEGO	S114620555	FIRST AVENUE MEDICAL CENTER	135 KALAMIA ST W		RGA LUST
SAN DIEGO	S114628670	GRAYBILL MEDICAL GROUP	250 S KALAMIA ST		RGA LUST
SAN DIEGO	S114620556	FIRST AVENUE MEDICAL CENTER	135 KALAMIA STREET, WEST		RGA LUST
SAN DIEGO	S114620554	FIRST AVENUE COMPANY	135 KALAMIA ST W		RGA LUST
SAN DIEGO	S107448843		16588 KANDIGUA		CHMIRS
SAN DIEGO	S105882300		9191 KEANY VILLA CT.		CHMIRS
SAN DIEGO	S112878738	KEITH HARRIS	4070 KEARNEY MESA RD	92111	HAZNET
SAN DIEGO	S114585227	BMW OF SAN DIEGO	5050 KEARNEY MESA RD		RGA LUST
SAN DIEGO	S12876474	KEARNEY MESA DODGE	4910 KEARNEY MESA RD	92111	HAZNET
SAN DIEGO	S113098033	ARCO PRODUCTS COMPANY #9761	9393 KEARNEY MESA	92126	HAZNET
SAN DIEGO	S113077271	OUTPATIENT CARE MED. CTR.	5205 KEARNEY VILLA	92123	HAZNET
SAN DIEGO	S114585228	BMW OF SAN DIEGO	5050 KEARNEY MESA ROAD		RGA LUST
SAN DIEGO	S113091486	HIPP MARINE SERVICES, INC.	4070 KEARNEY MESA RD	92111	HAZNET
SAN DIEGO	S113098108	PRESTIGE STATION INC 9761	9393 KEARNEY MESA	92128	HAZNET
SAN DIEGO	1008998250	BEESON FLOYD CHEVRON SERVICE	4398 KEARNEY MESA		EDR US Hist Auto Stat
SAN DIEGO	S113002370	CONTINENTAL WESTERN TRANS	KEARNEY VILLA RD & HARRIS PLAN		HAZNET
SAN DIEGO	S112887511	BAYER LABORATORIES	9499 KEARNEY VILLA RD STE 108		HAZNET
SAN DIEGO	S114631227	HAWTHORNE MACHINERY	4200 KEARNEY MESA ROAD	92123	HAZNET
SAN DIEGO	S114000443		5400 KEARNVYLLA RD.		RGA LUST
SAN DIEGO	S114681055	SAN DIEGO VOLVO INCORPORATED	5316 KEARNEY MESA BLVD.		CHMIRS
SAN DIEGO	S113803837	SAN DIEGO COUNTY SHERIFFS DEPT MIRAMAR TRAINING CE	6755 KEARNEY VILLA RD 1.3 M E MAIN G	92123	HAZNET
SAN DIEGO	S114670680	POINTE BUILDERS	KEARNEY MESA RD		RGA LUST
SAN DIEGO	S114681056	SAN DIEGO VOLVO INCORPORATED	5316 KEARNEY MESA BLVD		RGA LUST
SAN DIEGO	S114631980	HERMAN LIN	KEARNEY MESA RD		RGA LUST
SAN DIEGO	S114588706	C & R TRANSFER	5803 KEARNEY VILLA DR		RGA LUST
SAN DIEGO	S112839887	RREEF MANAGEMENT COMPANY	KEARNEY MESA COMPLEX	92123	HAZNET
SAN DIEGO	S114610742	DIACON	4812 KEARNEY MESA BLVD.		RGA LUST
SAN DIEGO	S114670679	POINTE BUILDERS	KEARNEY MESA RD		RGA LUST
SAN DIEGO	S114610743	DIACON	4812 KEARNEY MESA BLVD		RGA LUST
SAN DIEGO	S114631983	HERMAN LIN	KEARNEY MESA RD		RGA LUST
SAN DIEGO	2013052519		5400 KEARNVILLA ROAD		ERNS
SAN DIEGO	S112891540	CITY OF SAN DIEGO - ENVIRO SVCS	4199 KEELER	92123	HAZNET
SAN DIEGO	S105883670		KEITH AT SCOTT		CHMIRS
SAN DIEGO	87463963		RP KELCO(R,HALIK)		ERNS

City	EDR ID	Site Name	Site Address	Zip	Database(s)
SAN DIEGO	S105649836		KELKO		CHMIRS
SAN DIEGO	S105633626		314 KELLOG ST		CHMIRS
SAN DIEGO	S107452229		KELLOG DR. AT GORGONIO		CHMIRS
SAN DIEGO	S114603250		3305 KEMPER BOULEVARD		CHAUST
SAN DIEGO	1016430092	CITY OF SAN DIEGO FIRE DEPT.	3305 KEMPER BLVD		FINDS
SAN DIEGO	1016187637	SAHO MFG CORP	9090 KENMAR DR		FINDS
SAN DIEGO	S114699440	TERRELL'S SANDBLASTING	10560 KENNEY ST		CHAUST
SAN DIEGO	S114714993	US BORDER PATROL	225 KENNEY ST		CHAUST
SAN DIEGO	S114636140	J M MANRY ROOFING	10540 KENNEY ST		CHAUST
SAN DIEGO	S114611306	DODDS INC.	10520 KENNEY ST		CHAUST
SAN DIEGO	S113051738	C & R TRANSFER CORP	5803 KENNY VILLA RD	92123	HAZNET
SAN DIEGO	S114613588	EDCO DISPOSAL	9005 KENWOOD ST		CHAUST
SAN DIEGO	S114613593	EDCO DISPOSAL	9005 KENWOOD ST		CHAUST
SAN DIEGO	S105886370	VOYAGER MARINE	3750 KERANY VILLA RD.		CHMIRS
SAN DIEGO	S112913901	LUSCOMB PROPERTIES	2100 KERRNEY MESA RD	92111	HAZNET
SAN DIEGO	S112864516	ALAMO RENT A CAR	2100 KETNER BLVD	92115	HAZNET
SAN DIEGO	S114569751	PALOMAR LAUNDRIES INC	2942(3066) KETTNER BLVD		CHAUST
SAN DIEGO	1009124408	PALOMAR LAUNDRY & DRY CLEANERS	3747 KETTNER BLVD		EDR US Hist Cleaners
SAN DIEGO	1009128705	JORDAN MOTOR SALES CO	37475181 KETTNER BLVD		EDR US Hist Cleaners
SAN DIEGO	1008998800	UNKNOWN SOURCE (HERCULES OIL)?	13726127 KETTNER BLVD		EDR US Hist Auto Stat
SAN DIEGO	1009170097	CITY CHEVROLET CO	1516 KETTNER AVE & BEECH		CHAUST
SAN DIEGO	1008996487	PALOMAR LAUNDRY & DRY CLEANERS	14019-6171 KETTNER BLVD		EDR US Hist Auto Stat
SAN DIEGO	1009130491	PROFESSIONAL	37475-5181 KETTNER BLVD		EDR US Hist Cleaners
SAN DIEGO	1009130490	KELLEY LAUNDRY CO	197113-7452 KETTNER BLVD SAN DIEGO		EDR US Hist Cleaners
SAN DIEGO	S114569746	ALAMO RENT A CAR	0 KETTNER BLVD		CHAUST
SAN DIEGO	S114671268	POWAY INVESTMENT PROPERTIES	2251 KETTNER ST		CHAUST
SAN DIEGO	S114710098	UNKNOWN SOURCE (HERCULES OIL)?	1516 KETTNER AVE		CHAUST
SAN DIEGO	1009127390	PALOMAR LAUNDRY	37477025 KETTNER BLVD		EDR US Hist Cleaners
SAN DIEGO	S114722848	WIZER INC	2112 KETTNERBLVD		CHAUST
SAN DIEGO	S110977830	DAVID MADISON PROPERTY	KEY VERA BASIN - MISSION BAY		CHMIRS
SAN DIEGO	S114609474		1865 KEYES RD		CHAUST
SAN DIEGO	2008915562		90110 KIBIR DRIVE		ERNS
SAN DIEGO	2009915562		90110 KIBIR DRIVE		ERNS
SAN DIEGO	S100223287		5096 KILKES AVE		CHMIRS
SAN DIEGO	S106393429	J.F. KEAVENY INC.	KILO PIER AT NAVAL AIR STATION SAN DIEGO - NORTH ISLAND		CHMIRS
SAN DIEGO	S114636370	JACQUES LEFRANT	1422 MC KINLEY AV		CHAUST
SAN DIEGO	S114636707	CITY OF SAN DIEGO-ALVAR.FIL	1212 MC KINLEY AV		CHAUST
SAN DIEGO	S114603261	CAL MAT COMPANY	5540 KIOWA DR		CHAUST
SAN DIEGO	S114589265	BROADWAY, TEL FRANKLIN	13501 KIRKHAM WY		CHAUST
SAN DIEGO	S105674876		KLAUBER AVE AT SCIMITER DR.		CHMIRS
SAN DIEGO	1008999098	FIVE POINT SERVICE STATION	4111 KNIGHT DR		EDR US Hist Auto Stat
SAN DIEGO	S109046559		KNIGHT CARVER YACHT CENTER		CHMIRS
SAN DIEGO	S109043567		KNOAC KAI MARINA-SAN DIEGO HARBOR		CHMIRS
SAN DIEGO	1008996396		3810 KOALA WY		EDR US Hist Auto Stat
SAN DIEGO	S109042905		KON KII MARINA, SHELTER ISLAND		CHMIRS
SAN DIEGO	S112829432		KONA KAI MARINA BETWEEN B & C DOCKS		CHMIRS

City	EDR ID	Site Name	Site Address	Zip	Database(s)
SAN DIEGO	S105671028		KONA KAI MARINA AT 1551 SHELTER ISLAND DR.		CHMIRS
SAN DIEGO	S105665662		KONA MARINA		CHMIRS
SAN DIEGO	2000542356		KONA MARINA	0	ERNS
SAN DIEGO	2011967598		KONA MARINA		ERNS
SAN DIEGO	S105655842		KONA KAI MARINA, SLIP A-4		CHMIRS
SAN DIEGO	S106393636		KONA MARINA AND KONA KAI MARINA, 1551 SHELTER ISLAND DRIVE		CHMIRS
SAN DIEGO	S113999380		KONA KAI MARINA - SLIP C37, SHELTER ISLAND		CHMIRS
SAN DIEGO	S109042388		KONA KIA MARINA (SHELTER ISLAND)		CHMIRS
SAN DIEGO	S110422493		KONA KAI MARINA, PIER F25		CHMIRS
SAN DIEGO	S109047284		KONA KAL MARINA, SLIP # H80		CHMIRS
SAN DIEGO	S111758547		KONA KAI MARINA		CHMIRS
SAN DIEGO	2001567481		KONA MARINA		ERNS
SAN DIEGO	99636218		KONA KAI MARINA SAN DIEGO BAY		ERNS
SAN DIEGO	2001589796		KONA MARINA		ERNS
SAN DIEGO	2001581351		KONA KAI MARINA		ERNS
SAN DIEGO	2000536276		KONA KAI YACHT CLUB		ERNS
SAN DIEGO	S105671726		KONA KAI MARINA	0	ERNS
SAN DIEGO	S105669682		KONA MARINA/1851 SHELTER ISLAND DR.		CHMIRS
SAN DIEGO	2013046067		KONA KAI MARINA- SLIP C37, SHELTER ISLAND		CHMIRS
SAN DIEGO	S113999774		KONA KAI MARINA 0 SHELTER ISLAND DR. - H DOCK ON KONA DOCK		ERNS
SAN DIEGO	S105655488		KONA KAI MARINA, SHELTER ISLAND		CHMIRS
SAN DIEGO	99648070		KONA KAI MARINA SLIP D24		ERNS
SAN DIEGO	2007302072		KONA KAIA MARINA		ERNS
SAN DIEGO	2011998033		KONA KAI MARINA		ERNS
SAN DIEGO	S114000001		KONA MARINA, 1901 SHELTER ISLAND DRIVE, SLIP I-72		CHMIRS
SAN DIEGO	S113471831		KONA MARINA, H26		CHMIRS
SAN DIEGO	98441859		KONA KAI MARINA		ERNS
SAN DIEGO	2012033187		KONA KAI MARINA		ERNS
SAN DIEGO	S109044182		KONAKAI MARINA		CHMIRS
SAN DIEGO	S109046995		KONAKAI MARINA, SAN DIEGO BAY		CHMIRS
SAN DIEGO	99640418		KONAKAI MARINA		ERNS
SAN DIEGO	2001580673		KONI KAI MARINA		ERNS
SAN DIEGO	97411189		KONI-KAI MARINA C OR D DOCK		ERNS
SAN DIEGO	S105648536		KONIKI MARINA, SAN DIEGO BAY, C AND D DOCKS		CHMIRS
SAN DIEGO	1009129011	LAUNDERETTE THE	35021/2 KURTZ ST		EDR US Hist Cleaners
SAN DIEGO	S114690728	SHOREBREAK	3612 S KURTZ ST		RGA LUST
SAN DIEGO	S114690726	SHOREBREAK-BUTLER PROPERTIES	3612 S KURTZ ST		RGA LUST
SAN DIEGO	S114690725	SHOREBREAK-BUTLER PROPERTIE	3612 S KURTZ ST		RGA LUST
SAN DIEGO	1009000226	WHEELER S DICK SERVICE S	56 S LA JOLLA BLVD		EDR US Hist Auto Stat
SAN DIEGO	1016426959	OTAY MESA ENERGY CENTER	606 DE LA FUENTE CT		FINDS
SAN DIEGO	1008998639	BILL S LA JOLLA PHILLIPS	66 5702 LA JOLLA BLVD		EDR US Hist Auto Stat
SAN DIEGO	S114571153	AMERICAN PACIFIC PROPERTIES	LADO LOMA DR		RGA LUST
SAN DIEGO	S114685569	SHANGRI-LA	980 LAGOON DR		RGA LUST
SAN DIEGO	S114607362	COUNTY OF SD-MT.LAGUNA RS	33947 MT LAGUNA DR		RGA LUST
SAN DIEGO	S114607360	COUNTY OF SD-MT LAGUNA RS	33947 MT LAGUNA DR		RGA LUST



City	EDR ID	Site Name	Site Address	Zip	Database(s)
SAN DIEGO	2012021575		LAJOLLA COVE POINT		ERNS
SAN DIEGO	2010959179		LAJOLLA ROAD AND REGENTS		ERNS
SAN DIEGO	S112829849		LAJOLLA COVE POINT		CHMIRS
SAN DIEGO	S114667780	PEARL DREYFUS	27755 N LAKE WOHLFORD R		RGALUST
SAN DIEGO	S114701065	TEXACO/LAKE MURRAY 6085	6085 LAKE MURRAY BL		RGALUST
SAN DIEGO	S114642367	LAKE MURRAY COMMERCIAL COMP	6060 LAKE MURRAY BL		RGALUST
SAN DIEGO	S114653144	MOBIL #18-FKJ	6195 LAKE MURRAY BL		RGALUST
SAN DIEGO	S114684172	SDCTY-WATER LAKE HODGES	12111 LAKE DR		RGALUST
SAN DIEGO	1009130369	PAULINE S NAVAJO CENTER, LAKE BLVD SAN DIEGO	LAKE MURRAY BLVD		EDR US Hist Cleaners
SAN DIEGO	S105637964		LAKE MURRAY OFF 1-8		CHMIRS
SAN DIEGO	S114689069	SHELL- LAKE MURRAY/CONNECTI	5302 LAKE MURRAY BL		RGALUST
SAN DIEGO	S114642327	LAKE HODGES RESERVOIR	12111 LAKE DR		RGALUST
SAN DIEGO	S114603185	CITY OF POWAY	14415 LAKE POWAY RD		RGALUST
SAN DIEGO	S114690124	SHELL	5302 LAKE MURRAY BL		RGALUST
SAN DIEGO	S114678709	ROSS 4 LESS	6120 LAKE MURRAY		RGALUST
SAN DIEGO	S105675196		6392 LAKE ATAHBASKA		CHMIRS
SAN DIEGO	S114719766	WALLACES SHELL SERVICE	5302 LAKE MURRAY BL		RGALUST
SAN DIEGO	S114603298	CITY OF SAN DIEGO-LAKE HODG	12111 LAKE DR		RGALUST
SAN DIEGO	91226841		2500 LAKE WOHLFORD DR.		ERNS
SAN DIEGO	S114617787	EZ-SERVE FACILITY #100946	5465 LAKE MURRAY BL		RGALUST
SAN DIEGO	S112848306	1X NAVAJO SHOPPING CENTER	8634 LAKEMURRY BLVD	92119	HAZNET
SAN DIEGO	S109040853		8230 LAKEPORT RD		CHMIRS
SAN DIEGO	S114665895	PACIFIC BELL	9125 LAMAR ST		RGALUST
SAN DIEGO	S106399767		3900 LAMORLAND DR.		CHMIRS
SAN DIEGO	2013043982		H&M LANDING		ERNS
SAN DIEGO	2005701514	2363 AV LANE DR.	2363 AV LANE DR.		HMIRS
SAN DIEGO	94354600		LAPLAYA FUEL PIER PIER 180		ERNS
SAN DIEGO	99607261		LAPLAYA FISC FUEL PIER POINT LOMA		ERNS
SAN DIEGO	S109044920		LAPLAYA FUEL PIER		CHMIRS
SAN DIEGO	S109043304		LAPLAYA FUEL FACILITY POINT LOMA		CHMIRS
SAN DIEGO	S109042284		LAPOSTA INDIAN RESERVATION		CHMIRS
SAN DIEGO	8874522		LARRY SWINFORD	92123	ERNS
SAN DIEGO	S114648550	MASHBURN SANITAION CO	224 S LAS POSAS RD		RGALUST
SAN DIEGO	S114648554	MASHBURN SANITATION	224 S LAS POSAS RD		RGALUST
SAN DIEGO	S114662413	O'TOOLE'S BRAKE SERVICE	1301 LAS VILLAS WY		RGALUST
SAN DIEGO	S114648557	MASHBURN WASTE	224 S LAS POSAS RD		RGALUST
SAN DIEGO	S114692760	SOILD WASTE SERVICES INC.	224 S LAS POSAS RD		RGALUST
SAN DIEGO	S114666336	PACIFIC RECORDERS & ENGINEE	2080 LAS PALMAS DR		RGALUST
SAN DIEGO	S114604568	COCA COLA	LAS POSAS/ARMORLI		RGALUST
SAN DIEGO	S109045501		LAT 33 DEG 6' 0" N LON 118 DEG 18' W.		CHMIRS
SAN DIEGO	S109046553		LAT 32.39:085N LON 117.7:07.152W, NATIONAL CITY MARINE TERMI		CHMIRS
SAN DIEGO	S105667765		LAT 32 40 N. LONG 11705 W		CHMIRS
SAN DIEGO	S114000146		LAT 32 41 9N // LONG 177 09 5W		CHMIRS
SAN DIEGO	S111754073		LAT 32 43' 30"N LONG 117 13' 31" W - ON DOCK B		CHMIRS
SAN DIEGO	S112962066	FEDERAL AVIATION ADMINISTRATION (FAA)	LAT 324901 N LONG 1170807 W	92123	HAZNET

City	EDR ID	Site Name	Site Address	Zip	Database(s)
SAN DIEGO	S112983020	INDEPENDENT CONSTRUCTION INC	LAT 33.017319 LONG -117.124139	92127	HAZNET
SAN DIEGO	S109045950		LAT 32 DEG 43' N, LONG 117 DEG 10' 5" W		CHMIRS
SAN DIEGO	S112984379	CITY OF SAN DIEGO	LAT 32.801372 LONG -117.171481	92111	HAZNET
SAN DIEGO	S108404269		LAT 32 DEGREES 26.1N, LONG 118 DEGREES 26.0W		CHMIRS
SAN DIEGO	S109043640		LAT 32 36. 593 N LONG 177 13. 421 W		CHMIRS
SAN DIEGO	S109047413		LAT 32 37.30N LONG 117 15.20W, 30 NM WSW FROM SAN DIEGO BAY		CHMIRS
SAN DIEGO	2012031003		LAT/LONG		ERNS
SAN DIEGO	S110422556		LAT: 32.37.1N, LON: 118.15.1W		CHMIRS
SAN DIEGO	S111754772		LAT: 32-39.4N LONG 117-19.9W		CHMIRS
SAN DIEGO	2012022019		LAT: 32-40.79N		ERNS
SAN DIEGO	S110422557		LAT: 32D.42.387N, LON: 117D. 14.46W, NIMITZ MARINE FACILITY		CHMIRS
SAN DIEGO	S111758099		LATITUDE 32 40' 34" N, LONGITUDE 117 07' 49" W, SAN DIEGO NA		CHMIRS
SAN DIEGO	S107452313		LATITUDE 32 DEGREES 53' 0" NORTH, LONGITUDE 117 DEGREES 13'		CHMIRS
SAN DIEGO	S110422578		LATITUDE: 32 43' 24" N LONGITUDE: 117 10' 54" W HARBOR ISLAN		CHMIRS
SAN DIEGO	S114000066		LATITUDE: 32 HRS, 38 MINS, 00 SECS NORTH, LONGITUDE: 117 HRS		CHMIRS
SAN DIEGO	S110422577		LATITUDE: 32 41 00 NORTH; LONGITUDE: 117 32 00 WEST, NAVAL A		CHMIRS
SAN DIEGO	S116362256		LATITUDE: 32 42' 00" N, LONGITUDE: 117 47' 00" W		CHMIRS
SAN DIEGO	S114001494		LATITUDE: 32 07' 00" N, LONGITUDE: 117 01' 00" W		CHMIRS
SAN DIEGO	S110980669		LATITUDE: 32 36' 05" N LONGITUDE: 118 21' 32" W		CHMIRS
SAN DIEGO	S110422575		LATITUDE: 32 36 42 NORTH; LONGITUDE: 118 29 12 WEST		CHMIRS
SAN DIEGO	S111757952		LATITUDE: 32 39' 30" N LONGITUDE: 117 13' 36" W		CHMIRS
SAN DIEGO	S110422576		LATITUDE: 32 36' 28" N, LONGITUDE: 117. 14. 15W, APPROX. 1NM		CHMIRS
SAN DIEGO	S109047519		LATITUDE: 32X 34' 00" N LONGITUDE: 118X 36' 00" W		CHMIRS
SAN DIEGO	S110982743		LATITUDE: 32 43' 00" N LONGITUDE: 117 13' 00" W - BETWEEN HA		CHMIRS
SAN DIEGO	S109044969		LATITUDE: 32, 42, 00 NORTH; LONGITUDE: 117, 41, 00 WEST; 23		CHMIRS
SAN DIEGO	S110980654		LATITUDE: 32 43' 00" N, LONGITUDE: 117 12' 00" W - HARBOR IS		CHMIRS
SAN DIEGO	S109047428		LATITUDE: 33X 13' 00" N LONGITUDE: 118X 19' 00" W		CHMIRS
SAN DIEGO	1009130298	BONDED CLEANERS	6 LAUNDRY INC 6084 BANBURY ST		EDR US Hist Cleaners
SAN DIEGO	92256200		4926 LAUNTA		ERNS
SAN DIEGO	S111756617		LAURAL STREET ANCHORAGE, 2320 NORTH HARBOR DRIVE		CHMIRS
SAN DIEGO	S112831770		LAUREL ST & HARBOR DRIVE- PORT OF SAN DIEGO		CHMIRS
SAN DIEGO	S114611389	DOLLAR-RENT-A-CAR	1120 LAUREL ST W		RGA LUST
SAN DIEGO	S114643042	LAUREL STREET ANNEX	1020 LAUREL STREET, WEST		RGA LUST
SAN DIEGO	S105648557		LAUREL ST MOORING C-15		CHMIRS
SAN DIEGO	97417368		LAUREL STREET ANCHORAGE A-3 MOORING BUOY P		ERNS
SAN DIEGO	98425145		LAUREL STREET ANCHORAGE G-9		ERNS

City	EDR ID	Site Name	Site Address	Zip	Database(s)
SAN DIEGO	2001574656		LAUREL AVE GRADE CROSSING		ERNS
SAN DIEGO	S105647916		LAUREL STREET ACREAGE		CHMIRS
SAN DIEGO	S105672500		LAUREL ST, MILE POST MARKER 266.6		CHMIRS
SAN DIEGO	2006791548		WEST LAUREL STREET		ERNS
SAN DIEGO	S100222265		LAUREL ST		CHMIRS
SAN DIEGO	S114643041	LAUREL STREET ANNEX	1020 LAUREL ST W		RGA LUST
SAN DIEGO	2001577577		LAUREL AVENUE		ERNS
SAN DIEGO	S114595914	CHEVRON #9-1197	8808 LAWRENCE WELK DR		RGA LUST
SAN DIEGO	1009128343	P	1 LEADER CARPET CLEANERS 4432 INGRAHAM ST		EDR US Hist Cleaners
SAN DIEGO	S112916368	CITY OF SAN DIEGO	2286 LEE RD	92123	HAZNET
SAN DIEGO	S105657738		LEMA PIER		CHMIRS
SAN DIEGO	S105654626		6735 S. LEMAN ST		CHMIRS
SAN DIEGO	S114628787	GREEN AND SONS	7926 LEMON GROVE WY		RGA LUST
SAN DIEGO	S114570776	AM/PM #5204 (THRIFTY)	2717 LEMON GROVE AV		RGA LUST
SAN DIEGO	S114692914	SONKA TRUST PROPERTIES	3065 LEMON GROVE AV		RGA LUST
SAN DIEGO	S114570788	AM/PM MINI MARKET #5204	2717 LEMON GROVE AV		RGA LUST
SAN DIEGO	S114574329	ARCO #5393	2717 LEMON GROVE AV		RGA LUST
SAN DIEGO	1008996998	SHAULES W P	6190 LEMON GROVE AVE		EDR US Hist Auto Stat
SAN DIEGO	S114722280	WILLIAM REYNOLDS PROPERTY	7959 LEMON GROVE WY		RGA LUST
SAN DIEGO	S114694187	SOUTHLAND - LEUCADIA	102 LEUCADIA BL		RGA LUST
SAN DIEGO	1009128953	R & V CLEANERS	16201/2 W LEWIS ST		EDR US Hist Cleaners
SAN DIEGO	1009129262	R E V CLEANING	16208 W LEWIS ST		EDR US Hist Cleaners
SAN DIEGO	S114708423	U.S.POSTAL SERVICE	401 W LEXINGTON AV		RGA LUST
SAN DIEGO	S105651818		LEXINGTON CANYON BEHIND 4131 REDWOOD STREET		CHMIRS
SAN DIEGO	S105652720		LEXINGTON CANYON BEHIND 4048 MANZANITA DRIVE		CHMIRS
SAN DIEGO	1009128336	A I UPHOLSTERY CLEANERS & DYERS	3063 LEYNARD WAY		EDR US Hist Cleaners
SAN DIEGO	1007998929	MONITORING STATION	LIBRARY-8TH & E ST		FINDS
SAN DIEGO	8874631		J LIESMAN		ERNS
SAN DIEGO	92268688		LIFEGUARD HQ, RECEPTION DOCK MISSION BAY		ERNS
SAN DIEGO	S113471758		34000 LILAC RD		CHMIRS
SAN DIEGO	S114676320	RESIDENTIAL HOUSE	10115 LILAC RD W		RGA LUST
SAN DIEGO	S105653991		LIMA PIER AT NORTH ISLAND		CHMIRS
SAN DIEGO	S105675853		LIMA PIER, NAVAL STATION		CHMIRS
SAN DIEGO	1008996997	CRAW H E	790 N LIME		EDR US Hist Auto Stat
SAN DIEGO	S114615142	ESCONDIDO UNION SCHOOL DIST	150 W LINCOLN AV		RGA LUST
SAN DIEGO	S114631841	HENRY AVOCADO PACKING CORP	2355 E LINCOLN AV		RGA LUST
SAN DIEGO	S114622956	FORMER SAND PIPER CLEANERS	695 E LINCOLN AV		RGA LUST
SAN DIEGO	S114681748	SAN MARCOS CAR WASH	1660 LINDA VISTA DR		RGA LUST
SAN DIEGO	S114678517	ROOFING WHOLESAL	1401 LINDA VISTA DR		RGA LUST
SAN DIEGO	1009128219	DISCOUNT CLEANERS	2230 LINDA VISTA TER		EDR US Hist Cleaners
SAN DIEGO	S112841162	SAN DIEGO UNIFIED SCHOOL DISTRICT	LINDA VISTA ELEMENTARY	92111	HAZNET
SAN DIEGO	S110979748		5540 LINDA PASEO		CHMIRS
SAN DIEGO	S114656234	MONIER COMPANY	1355 LINDA VISTA DR		RGA LUST
SAN DIEGO	1008996879	ZEGELIS UNION OIL SERVICE	2380 LINDA VISTA DR		EDR US Hist Auto Stat
SAN DIEGO	S112840881	SAN DIEGO UNIFIED SCHOOL DISTRICT	LINDA VISTA ANNEX	92111	HAZNET
SAN DIEGO	1009128422	DE LUXE CLEANERS	2333 LINDA VISTA TER		EDR US Hist Cleaners
SAN DIEGO	S114656232	MONIER CO	1355 LINDA VISTA DR		RGA LUST

City	EDR ID	Site Name	Site Address	Zip	Database(s)
SAN DIEGO	1009127898	SCHWARTZ RUDIE	2339 LINDA VISTA TER		EDR US Hist Cleaners
SAN DIEGO	S114622824	FORMER MORALLY WHOLESAL IN	975 LINDA VISTA DR		RGA LUST
SAN DIEGO	S114647444	MARDEN SUSCO	1550 LINDA VISTA DR		RGA LUST
SAN DIEGO	S114585743	BORGIA ENTERPRISES	1650 W LINDA VISTA DR		RGA LUST
SAN DIEGO	1008997945	DICK S UNION SERVICE	2380 LINDA VISTA TER		EDR US Hist Auto Stat
SAN DIEGO	1008998679	CROWN ENTERPRISES INC	69008-6900 LINDA VISTA RD		EDR US Hist Auto Stat
SAN DIEGO	S114683691	SCHMID INSULATION	1520 LINDA VISTA DR		RGA LUST
SAN DIEGO	S114678505	ROOFING WHOLESAL CO. INC	1401 LINDA VISTA DR		RGA LUST
SAN DIEGO	S114646003	LUSARDI CONSTRUCTION	1570 LINDA VISTA DR		RGA LUST
SAN DIEGO	S112829060		8033 LINDA VISTA WAY		CHMIRS
SAN DIEGO	S105655890		LINDBERGH FIELD, NORTHEAST SIDE		CHMIRS
SAN DIEGO	S111754366		LINDBERGH FIELD, HARBOR DRIVE		CHMIRS
SAN DIEGO	S112878478	ARMY CORPS OF ENGINEERS/ FAA	LINDBERGH FIELD UBR LOCALIZER	92127	HAZNET
SAN DIEGO	S105629371		LINDBERGH INTL AIRPORT 2215 WEST WASHINGTON		CHMIRS
SAN DIEGO	90080269		LINDBERGH FIELD		HMIRS
SAN DIEGO	1008207276	S D UNIFIED PORT DISTRICT	LINDBERGH FIELD SDIA		FINDS
SAN DIEGO	1014670115	GENERAL DYNAMICS CORPORATION	LINDBERGH FIELD FACILITY, P.O. BOX 85377		FINDS
SAN DIEGO	1016264984	JIMSAIR AVIATION SERVICES INC	LINDBERGH FIELD		FINDS
SAN DIEGO	S110979072		LINDBERGH FIELD, NORTH HARBOR DRIVE.		CHMIRS
SAN DIEGO	S112841245	SAN DIEGO CITY SCHOOLS	LINDBERGH/SCHWEITZER ELEM	92111	HAZNET
SAN DIEGO	98442269		LINE RUPTURED AND MATERIAL WENT DOWN DRAIN AND INTO WATER		ERNS
SAN DIEGO	S114682486	SANTA FE IRRIG. DISTRICT	5920 LINEA DEL CIELO		RGA LUST
SAN DIEGO	1009128023	LINDA VISTA COIN LAUNDROMAT	2340 LINOVA VISTA		EDR US Hist Cleaners
SAN DIEGO	1008997425	HERRING S CHEVRON SERVICE	6645 LINOVA VISTA RD		EDR US Hist Auto Stat
SAN DIEGO	1008998656	CROWN ENTERPRISES INC	6900 LINOVA VISTA RD		EDR US Hist Auto Stat
SAN DIEGO	1009129834	SUNSHINE CENTER LAUNDRY	2235 LISZT AVE		EDR US Hist Cleaners
SAN DIEGO	1008990062	BROCK RAY AUTO SERVICE	25 W LLTH ST		EDR US Hist Auto Stat
SAN DIEGO	1008996368	CONSTANTINO AUTO SERVICE	5090 LMARKET		EDR US Hist Auto Stat
SAN DIEGO	2010933301		LOADING/JUNLOADING BERM AREA ALONG SURFACE NAVY BLVD NAVAL BA		ERNS
SAN DIEGO	S106396681		LOCATED ON THE COAST GUARD SECTION OF THE SUBMARINE BASE. CO		CHMIRS
SAN DIEGO	S108405575		3959 LOCKING STREET		CHMIRS
SAN DIEGO	S105655812		LOEWS MARINA		CHMIRS
SAN DIEGO	S107452363		LOEWS CORONARDO BAY RESORT		CHMIRS
SAN DIEGO	1008998077	SAVE WAY GAS	200 LOGAN AVE		EDR US Hist Auto Stat
SAN DIEGO	1009128800	ROYAL CLEANERS	50691/2 LOGAN AVE		EDR US Hist Cleaners
SAN DIEGO	1009129108	DLITE CLEANERS	50695 LOGAN AV		EDR US Hist Cleaners
SAN DIEGO	1009129127	RUB A-DUB-DUB LAUNDRY S	081 LOGAN AVE		EDR US Hist Cleaners
SAN DIEGO	S105629373		PT LOMA SUBMARINE BASE (US NAVY)		CHMIRS
SAN DIEGO	S105640596		PT LOMA FUEL PIER		CHMIRS
SAN DIEGO	2012019805		PT LOMA SUBMARINE NAVAL BASE		ERNS
SAN DIEGO	91232840		PT. LOMA		ERNS
SAN DIEGO	90167374		PT. LOMA FUEL PIER		ERNS
SAN DIEGO	S114692795	SOLANA BEACH PLAZA	124 LOMA SANTA FE DR		RGA LUST
SAN DIEGO	S112829506		PT LOMA SUBMARINE BASE		CHMIRS
SAN DIEGO	1010691645	CONTINENTAL MARITIME OF S D	PT LOMA SUBMARINE BASE		FINDS

City	EDR ID	Site Name	Site Address	Zip	Database(s)
SAN DIEGO	99608114		PT LOMA S PIER JUST INSIDE BALLAST PT		ERNS
SAN DIEGO	S106397560		PT. LOMA USN FUEL DEPOT		CHMIRS
SAN DIEGO	S114644888	LOMAS SANTA FE EXXON	706 LOMAS SANTA FE DR		RGA LUST
SAN DIEGO	8873508		PT LOMAS 200 OFF N OF PT LOMAS *87		ERNS
SAN DIEGO	S114644893	LOMAS SANTA FE MOBIL	705 LOMAS SANTA FE DR		RGA LUST
SAN DIEGO	S114644883	LOMAS SANTA FE CLEANERS	917 LOMAS SANTA FE DR		RGA LUST
SAN DIEGO	S114644890	LOMAS SANTA FE GOLF COURSE	1505 LOMAS SANTA FE DR		RGA LUST
SAN DIEGO	S114655718	MOBIL	705 LOMAS SANTA FE DR		RGA LUST
SAN DIEGO	1012077123	SOUTH BAY EXPRESSWAY/ DANTE PROPERTY	8651 LONE STAR ROAD		FINDS
SAN DIEGO	S114000479		LONE STAR RD. NEAREST CROSS STREET IS HARVEST.		CHMIRS
SAN DIEGO	S114663949	OPERATIONS CENTER PHASE II	8651 LONESTAR RD.		RGA LUST
SAN DIEGO	1008989449	HURLBURTH W	301 E LOOKOUT AV		EDR US Hist Auto Stat
SAN DIEGO	1009127499	JOHNSON F H	43 W LOOKOUT AV		EDR US Hist Cleaners
SAN DIEGO	1008989689	VAN FLEET & DURKEE	246 E LOOKOUT AV		EDR US Hist Auto Stat
SAN DIEGO	1009124073	WORKMAN R M	140 LOOKOUT AV		EDR US Hist Cleaners
SAN DIEGO	S114694183	SOUTHLAND - LAKESIDE	8625 LOS COCHES RD		RGA LUST
SAN DIEGO	S114565901	18-HHM	8445 LOS COCHES RD		RGA LUST
SAN DIEGO	S114566056	3091 LOS ALISOS DR, FALLBRO	3091 LOS ALISOS DR		RGA LUST
SAN DIEGO	S114638436	JUDD WIRE	8701 LOS VALLECITOS BL		RGA LUST
SAN DIEGO	S114694620	SPANJIAN BUILDING	1050 LOS VALLECITOS BL		RGA LUST
SAN DIEGO	S114654685	MOBIL SERVICE STATION 08-H	8445 LOS COCHES RD		RGA LUST
SAN DIEGO	S114614280	ELIAS BROTHERS MARKET	9716 LOS COCHES RD		RGA LUST
SAN DIEGO	S114667476	PATRICIA STORMS ESTATE	17458 LOS MORROS		RGA LUST
SAN DIEGO	S114608259	CUBIC	0 LOVELOCK ST		RGA LUST
SAN DIEGO	2008894472		490 LOWES MARINA		ERNS
SAN DIEGO	2008894472		490 LOWES MARINA		ERNS
SAN DIEGO	S109046082		LSD 42, SAN DIEGO		CHMIRS
SAN DIEGO	2000670900		41855 DE LUZ RD		ERNS
SAN DIEGO	S114622693	FORMER MATTHEWS AVOCADO RAN	LYCOMING STREET		RGA LUST
SAN DIEGO	S114587275	BROWN FIELD, TANK 034	LYING AT SOLIDAD		RGA LUST
SAN DIEGO	S107452407		21077 LYONS VALLEY RD		CHMIRS
SAN DIEGO	S114580362	BARRET HONOR CAMP	14581 LYONS VALLEY RD		RGA LUST
SAN DIEGO	S114636886	JAMUL DULZURA UNION	14581 LYONS VALLEY RD		RGA LUST
SAN DIEGO	S114636889	JAMUL SCHOOL DISTRICT	14581 LYONS VALLEY RD		RGA LUST
SAN DIEGO	S114644862	LOMA PORTAL MOBIL SERVICE STA.	2848 LYTTON AVENUE		RGA LUST
SAN DIEGO	100898516	WHITE CH	702 LYTTON ST		EDR US Hist Auto Stat
SAN DIEGO	S114574090	ARCO #5007	2940 S LYTTON ST		RGA LUST
SAN DIEGO	S114575086	ARCO 5007	2940 S LYTTON ST		RGA LUST
SAN DIEGO	S114692208	SKY TRUCKING CO	187 MACE ST		RGA LUST
SAN DIEGO	S114601469	CHULA VISTA RECUCLING	128 MACE ST		RGA LUST
SAN DIEGO	98454948		2340 MACONI CT		ERNS
SAN DIEGO	8711356		MACOUBA STREET/ EAST LACUENTA STREET		ERNS
SAN DIEGO	1008999202	VESCO & ROGERS SERVICE	8085 MADISON AVE		EDR US Hist Auto Stat
SAN DIEGO	S114613901	EL CAJON HIGH SCHOOL	1035 E MADISON AV		RGA LUST
SAN DIEGO	S114683992	SCRIPPS HEALTH CARE	15611 LA MADRESELVA		RGA LUST
SAN DIEGO	S114637879	JOHN S FLUOR RANCH	37020 MAGEE RD		RGA LUST
SAN DIEGO	S113072899	JD FLOOD ENTRPRS INC DBA PROCESS COLOR	5555 MAGNATORON BLVD STE J	92111	HAZNET

City	EDR ID	Site Name	Site Address	Zip	Database(s)
SAN DIEGO	S114672782	PULLARO CONTRACTING CO.	1485 N MAGNOLIA AV		RGA LUST
SAN DIEGO	S114637881	JOHN SAATHOFF	1333 N MAGNOLIA AV		RGA LUST
SAN DIEGO	S114613605	EDDIE FISHER PROPERTY	1224 N MAGNOLIA AV		RGA LUST
SAN DIEGO	S114702656	THRIFTY #113	1525 N MAGNOLIA AV		RGA LUST
SAN DIEGO	1009001688	DORLON S GARAGE	640 N MAGNOLIA AVE		EDR US Hist Auto Stat
SAN DIEGO	1009130248	BOYSEN S RUG & UPHOLSTERY CLEANERS	850 N MAGNOLIA AVE		EDR US Hist Cleaners
SAN DIEGO	S114577976	ARO TRUCKING	1485 MAGNOLIA AV		RGA LUST
SAN DIEGO	S114644564	LLOYD PEST CONTROL	1353 N MAGNOLIA AV		RGA LUST
SAN DIEGO	S114674671	RCP BLOCK AND BRICK	9631 N MAGNOLIA AV		RGA LUST
SAN DIEGO	S113002537	ATLAS RENTS INC	8711 MAGNOLIA AVE	92119	HAZNET
SAN DIEGO	S114672578	PROSPECT PLAZA ENTERPRISES	8518 MAGNOLIA AVE		RGA LUST
SAN DIEGO	S114646745	MAGNOLIA STREET DEVELOPMENT	MAGNOLIA AV		RGA LUST
SAN DIEGO	S114609517	DAVIS CONCRETE	1660 N MAGNOLIA AV		RGA LUST
SAN DIEGO	S114699677	TEXACO #61-250 0085	515 N MAGNOLIA AV		RGA LUST
SAN DIEGO	S114631245	HAWTHORNE RENT-IT SERVICE	1080 N MAGNOLIA AV		RGA LUST
SAN DIEGO	S114613919	EL CAJON PLUMBING & HEATING	1655 N MAGNOLIA AV		RGA LUST
SAN DIEGO	S114670001	PITNER AND ZENOR, INC.	1702 MAGNOLIA AV		RGA LUST
SAN DIEGO	S114577972	ARO TRUCKING/PULLARO CONSTR	1485 N MAGNOLIA AV		RGA LUST
SAN DIEGO	S114703774	THURMAN FAMILY TRUST	1326 N MAGNOLIA AV		RGA LUST
SAN DIEGO	S114646729	MAGNOLIA PLAZA	1456 MAGNOLIA AV		RGA LUST
SAN DIEGO	S114655672	MOBIL	550 N MAGNOLIA AV		RGA LUST
SAN DIEGO	S114632129	HESS ROOFING	1681 N MAGNOLIA AV		RGA LUST
SAN DIEGO	S114633384	HOPKINS DEVELOPMENT CORP.	327 N MAGNOLIA AV		RGA LUST
SAN DIEGO	S114595958	CHEVRON #9-1408	8888 MAGNOLIA AV		RGA LUST
SAN DIEGO	S114655147	MOBIL STATION #18-314	9750 MAGNOLIA AV		RGA LUST
SAN DIEGO	S114591389	CAMERON BROTHERS	8866 N MAGNOLIA AV		RGA LUST
SAN DIEGO	S114654024	MOBIL OIL CORP.	9750 MAGNOLIA AV		RGA LUST
SAN DIEGO	S114699981	TEXACO MARKETING & REFINING	515 N MAGNOLIA AV		RGA LUST
SAN DIEGO	S114597618	CHEVRON #9-9094	500 MAGNOLIA AV		RGA LUST
SAN DIEGO	S114636396	J.L. DAVIDSON	8641 MAGNOLIA AV		RGA LUST
SAN DIEGO	S114568436	ACE TOWING	1354 N MAGNOLIA AV		RGA LUST
SAN DIEGO	S114603986	CLEANING DYNAMICS	2190 MAIN ST		RGA LUST
SAN DIEGO	S114617333	EXXON	1700 E MAIN ST		RGA LUST
SAN DIEGO	S114708044	U-HAUL MOVING CENTER #717-7	1186 E MAIN ST		RGA LUST
SAN DIEGO	S114696198	STIMAC TRAILER SALES	1025 E MAIN ST		RGA LUST
SAN DIEGO	S114673737	R.T.O. AUTOS/D.F. MORRISON	701 E MAIN ST		RGA LUST
SAN DIEGO	S114646774	MAHRS TEXACO	312 S MAIN AV		RGA LUST
SAN DIEGO	S114666466	PACIFIC TREATMENT DIVISION	2190 MAIN ST		RGA LUST
SAN DIEGO	S114698564	TANK #801 & #802	2141 MAIN STREET		RGA LUST
SAN DIEGO	S114698563	TANK #801 & #802 *	2141 MAIN ST		RGA LUST
SAN DIEGO	S114566858	7-ELEVEN STORE #20211	1076 MAIN ST		RGA LUST
SAN DIEGO	S114687166	SHELL OIL	1699 E MAIN ST		RGA LUST
SAN DIEGO	S114674072	RAMONA TEXACO	1210 MAIN ST		RGA LUST
SAN DIEGO	S114684098	SD COUNTY EAST COUNTY REG C	250 E MAIN ST		RGA LUST
SAN DIEGO	S114694458	SOUTHWEST MARINE	MAIN ST		RGA LUST
SAN DIEGO	S114575055	ARCO 1664	1410 E MAIN ST		RGA LUST
SAN DIEGO	S114574553	ARCO #6051	1245 W MAIN ST		RGA LUST

City	EDR ID	Site Name	Site Address	Zip	Database(s)
SAN DIEGO	S114646810	MAIN STREET AUTOMALL	1189 E MAIN ST		RGA LUST
SAN DIEGO	S114677779	ROBERTA H. GREEN	2126 MAIN ST		RGA LUST
SAN DIEGO	1008998100	MILLUM L D	22 MAIN NATL CITY		EDR US Hist Auto Stat
SAN DIEGO	S114567777	A-1 SELF STORAGE	556 W MAIN ST		RGA LUST
SAN DIEGO	S114573533	ARCO #1783	1015 MAIN ST		RGA LUST
SAN DIEGO	S114609646	DE LA FUENTE AUTO PLAZA	1385 E MAIN ST		RGA LUST
SAN DIEGO	S114595972	CHEVRON #9-1456	1099 W MAIN ST		RGA LUST
SAN DIEGO	S114603985	CLEANING DYNAMICS	2190 MAIN STREET		RGA LUST
SAN DIEGO	S114684185	SDG&E (TANK 502)	904 W MAIN ST		RGA LUST
SAN DIEGO	S114602709	CITY OF EL CAJON	200 E MAIN ST		RGA LUST
SAN DIEGO	S114602704	CITY OF EL CAJON REDEVELOPM	W MAIN ST		RGA LUST
SAN DIEGO	S114694454	SOUTHWEST MARINE INC.	2201-2399 MAIN STREET		RGA LUST
SAN DIEGO	S114694453	SOUTHWEST MARINE INC.	0 MAIN ST		RGA LUST
SAN DIEGO	S114680954	SAN DIEGO MUSEUM OF ART	2286 MAIN STREET		RGA LUST
SAN DIEGO	S114566884	7-ELEVEN STORE #21800	631 S MAIN ST		RGA LUST
SAN DIEGO	S114575095	ARCO 5231	1110 E MAIN ST		RGA LUST
SAN DIEGO	S114572434	APOLLO OIL COMPANY	1701 E MAIN ST		RGA LUST
SAN DIEGO	S114651563	MIMS PLATING	2244 MAIN ST		RGA LUST
SAN DIEGO	S114705304	TOSCO 76 #5674	1090 W MAIN ST		RGA LUST
SAN DIEGO	S114679870	S.D. MUSEUM ART/WILLIG FREIGHT	2286 MAIN ST		RGA LUST
SAN DIEGO	S114724027	YOUNG'S MARKET COMPANY	1709 MAIN ST S		RGA LUST
SAN DIEGO	S114633205	HOME SAVINGS OF AMERICA	1002 S MAIN ST		RGA LUST
SAN DIEGO	1008997775	MAIN GAS MART	36984 MAIN (SB) ST		EDR US Hist Auto Stat
SAN DIEGO	1008999790	LANDIS FELIX UNION OIL SERVICE STATION	3054-9192 E MAIN EL CAJON		EDR US Hist Auto Stat
SAN DIEGO	S114573465	ARCO #1664	1410 E MAIN ST		RGA LUST
SAN DIEGO	S114571103	AMERICAN KELP	2190 MAIN ST		RGA LUST
SAN DIEGO	S114574267	ARCO #5231	1110 E MAIN ST		RGA LUST
SAN DIEGO	S114697367	SUNSHINE AVE COMPLEX	W MAIN ST		RGA LUST
SAN DIEGO	S114718985	VILLAGE CLEANERS	855 S MAIN AV		RGA LUST
SAN DIEGO	S114674052	RAMONA GAS SHACK	1158 MAIN ST		RGA LUST
SAN DIEGO	S114684180	SDG&E MAIN ST FACILITY	2141 MAIN ST		RGA LUST
SAN DIEGO	S114671490	PREMIER PRODUCTS	601 W MAIN ST		RGA LUST
SAN DIEGO	S114636855	JAMES V LATHUM	1245 W MAIN ST		RGA LUST
SAN DIEGO	S114578879	AUTO & TIRE CENTER	902 MAIN ST		RGA LUST
SAN DIEGO	S114680955	SAN DIEGO MUSEUM OF ART	2286 MAIN ST		RGA LUST
SAN DIEGO	S114655239	MOBIL STATION 18-EON	1215 W MAIN ST		RGA LUST
SAN DIEGO	S114711480	UNOCAL #5164	885 MAIN ST		RGA LUST
SAN DIEGO	S114705279	TOSCO 76 #2970	704 MAIN ST		RGA LUST
SAN DIEGO	S114708050	U-HAUL MOVING CENTER	1186 E MAIN ST		RGA LUST
SAN DIEGO	S114702664	THRIFTY #120	489 W MAIN ST		RGA LUST
SAN DIEGO	S114649591	MCDONALD'S	1695 E MAIN ST		RGA LUST
SAN DIEGO	S114698035	T & G SERVICE INC	215 S MAIN ST		RGA LUST
SAN DIEGO	S114609177	DANIEL LIQUOR	1350 MAIN ST		RGA LUST
SAN DIEGO	S114600920	CHEVRON	802 MAIN ST		RGA LUST
SAN DIEGO	S114597773	CHEVRON #91456	1099 W MAIN ST		RGA LUST
SAN DIEGO	S114613898	EL CAJON FORD-ISUZU	1595 E MAIN ST		RGA LUST
SAN DIEGO	S114615735	EXPRESS GAS	1240 W MAIN ST		RGA LUST

City	EDR ID	Site Name	Site Address	Zip	Database(s)
SAN DIEGO	S114572522	APRO #21	1202 S MAIN ST		RGA LUST
SAN DIEGO	S114694463	SOUTHWEST MARINE	MAIN ST		RGA LUST
SAN DIEGO	S114694461	SOUTHWEST MARINE	2286 MAIN ST		RGA LUST
SAN DIEGO	S114679869	S.D. MUSEUM ART/WILLIG FRIE	2286 MAIN ST		RGA LUST
SAN DIEGO	S114684744	SEMPRA EL CAJON GAS TURBINE	904 W MAIN ST		RGA LUST
SAN DIEGO	S114622258	FORMER ELITE AUTO BODY AND PAINT	3626 MAIN		RGA LUST
SAN DIEGO	S114638461	JULIAN CIDER MILL	2103 MAIN ST		RGA LUST
SAN DIEGO	S114618874	FALLBROOK SHELL STATION	1205 MAIN ST		RGA LUST
SAN DIEGO	S114698957	TAYLOR RENTAL	1717 E MAIN ST		RGA LUST
SAN DIEGO	S114723518	WURZELL ESTATE PROPERTY	1277 E MAIN ST		RGA LUST
SAN DIEGO	S114695332	STAGE STOP MART	578 MAIN ST		RGA LUST
SAN DIEGO	S114666467	PACIFIC TREATMENT	2190 MAIN ST		RGA LUST
SAN DIEGO	S114632123	HESS ROOFING	1303 E MAIN ST		RGA LUST
SAN DIEGO	S114618837	FALLBROOK BARN	812 MAIN ST		RGA LUST
SAN DIEGO	S114655413	MOBIL	1215 W MAIN ST		RGA LUST
SAN DIEGO	S114646836	MAIN STREET STOREYARD	2141 MAIN ST		RGA LUST
SAN DIEGO	S114613073	EAST COUNTY VW	464 W MAIN ST		RGA LUST
SAN DIEGO	S114585415	BOBS AUTO SERVICE	1492 E MAIN ST		RGA LUST
SAN DIEGO	S114640700	KS&S PARTNERSHIP	2286 MAIN ST		RGA LUST
SAN DIEGO	1008998064	REPAIR BASE SERVICE	27095 MAIN ST		RGA LUST
SAN DIEGO	1008989993	BEARDEN S ENCO	1700 E MAIN ST		EDR US Hist Auto Stat
SAN DIEGO	1016430843	PERFORMANCE CONTRACTING INC	1822 MAIN ST. SUITE A & C		EDR US Hist Auto Stat
SAN DIEGO	S114650769	METRO AUTO SERVICE	343 E MAIN ST		FINDS
SAN DIEGO	S114656876	MORRISON PROPERTY	701 E MAIN ST		RGA LUST
SAN DIEGO	S114694455	SOUTHWEST MARINE INC.	2201-2399 MAIN ST		RGA LUST
SAN DIEGO	S114671806	PRESTIGE STATIONS INC #5150	1410 E MAIN ST		RGA LUST
SAN DIEGO	S114669524	PHYLLIS CHRISMAN PROPERTY	202 W MAIN ST		RGA LUST
SAN DIEGO	S114701025	TEXACO/E MAIN 1700	1700 E MAIN ST		RGA LUST
SAN DIEGO	S114699550	TEST 1	123 MAIN		RGA LUST
SAN DIEGO	S114687026	SHELL OIL SERVICE STATION	1699 E MAIN ST		RGA LUST
SAN DIEGO	S114686904	SHELL OIL CO	1205 S MAIN ST		RGA LUST
SAN DIEGO	S114705934	TPS INVESTMENTS	607 S MAIN ST		RGA LUST
SAN DIEGO	S114596178	CHEVRON #9-2260	1303 E MAIN ST		RGA LUST
SAN DIEGO	S114613923	EL CAJON REDEVELOPMENT AGEN	215 MAIN ST		RGA LUST
SAN DIEGO	S114566760	7-ELEVEN FOOD STORE #21800	631 S MAIN ST		RGA LUST
SAN DIEGO	S114622760	FORMER MOBIL SERVICE STATIO	215 S MAIN ST		RGA LUST
SAN DIEGO	S114599982	CHEVRON/METRO AUTO SERVICE	343 E MAIN ST		RGA LUST
SAN DIEGO	S114609950	DEL REY AVOCADO	1260 S MAIN AV		RGA LUST
SAN DIEGO	S114609322	DARRS LIQUOR	1350 MAIN ST		RGA LUST
SAN DIEGO	1008996825	MC GREGOR LEON A	8502 MAIN ST		EDR US Hist Auto Stat
SAN DIEGO	S114645924	LUCY MAY CARENDER TRUST	9774 MAINE AV		RGA LUST
SAN DIEGO	S114609446	DAVID B & Yael ALPERT	9806 MAINE AV		RGA LUST
SAN DIEGO	S114602029	CIRCLE K STORE #2983	9775 MAINE ST		RGA LUST
SAN DIEGO	S107451869		G MALL		CHMIRS
SAN DIEGO	S106396105		2443 MANAZA WAY		CHMIRS
SAN DIEGO	S114705311	TOSCO 76 #5946	3085 MANCHESTER AV		RGA LUST
SAN DIEGO	S114566972	7-ELEVEN	13801 MANGO DR		RGA LUST



City	EDR ID	Site Name	Site Address	Zip	Database(s)
SAN DIEGO	S114697545	SUPER-7 #19548	13801 MANGO DR		RGA LUST
SAN DIEGO	S106393915		MANHOLE #13-8 NAVY SUBMARINE BASE IN SAN DIEGO, VICINITY BLD		CHMIRS
SAN DIEGO	S114667947	PENASQUITOS PARK VIEW ESTAT	MANNIX RD		RGA LUST
SAN DIEGO	S114667945	PENASQUITOS PARK VIEW ESTATES	MANNIX RD		RGA LUST
SAN DIEGO	S114728748	HILLSBOROUGH/SWEETWATER I DS	7700 MANZANA WAY		RGA LF
SAN DIEGO	S114602741	CITY OF ESCONDIDO	101 N MAPLE ST		RGA LUST
SAN DIEGO	S114697978	SYCAMORE ESTATES	0 MAPLE GROVE LN		RGA LUST
SAN DIEGO	S114714152	UNOCAL	12536 MAPLEVIEW ST		RGA LUST
SAN DIEGO	1016188134	ROY RUSK ENTERPRISES INC	6260-B MAR INDUSTRY DR		FINDS
SAN DIEGO	S114639217	KAY'S GASOLINE	607 MARIA AV		RGA LUST
SAN DIEGO	S109039073		40204 MARILYN AVE		CHMIRS
SAN DIEGO	S107452449		MARINA SOUTHWEST DIRECTION OF THE FACILITY (CALLER ADDRESS:		CHMIRS
SAN DIEGO	S110422742		MARINA CORTEZ, HARBOR ISLAND		CHMIRS
SAN DIEGO	2013060754		MARINA VILLAGE, H DOCK, SLIP 44 (MISSION BAY)		ERNS
SAN DIEGO	99640072		MARINA VILLAGE, B DOCK MISSION BAY		ERNS
SAN DIEGO	98469083		MARINA VILLAGE SLIP F 42 / WHITE SPORT FISHER W/ BLUE TRIM		ERNS
SAN DIEGO	S107452445		MARINA CORTEZ C4		CHMIRS
SAN DIEGO	S109041720		MARINA VILLAGE MISSION BAY		CHMIRS
SAN DIEGO	S111757741		MARINA CORTEZ, SLIP D-1		CHMIRS
SAN DIEGO	S105639976		MARINA VILLAGE MARINA		CHMIRS
SAN DIEGO	2012013445		AT MARINA VILLAGE		ERNS
SAN DIEGO	S109039875		550 MARINA PARKWAY SLIP F116		CHMIRS
SAN DIEGO	S106395998		MARINA VILLAGE AT QUIVERA BASIN / QUIVERA WAY NEAR SOUTH MIS		CHMIRS
SAN DIEGO	2008888568		3201 MARINA WAY		ERNS
SAN DIEGO	99609194		MARINA VILLAGE MARINA		ERNS
SAN DIEGO	S110420297		550 MARINA PARKWAY. SLIP NO. F2-23		CHMIRS
SAN DIEGO	S108406575		MARINA BLVD AT NAPA ST		CHMIRS
SAN DIEGO	S106393930		MARINA CORTEZ, (INVOLVING 18 SLIPS) BETWEEN C & E DOCKS		CHMIRS
SAN DIEGO	S110419499		3201 MARINA WAY, PIER 32 MARINA, IN THE NE CORNER OF THE MAR		CHMIRS
SAN DIEGO	S114002003		MARINA VILLAGE / WEST SIDE OF H DOCK, QUIVIRA BASIN		CHMIRS
SAN DIEGO	2010940008		MARINA CORTEZ		ERNS
SAN DIEGO	S110422740		MARINA CORTEZ SLIP 861		CHMIRS
SAN DIEGO	S105652665		MARINA CORTEZ - DOCK D AT HARBOR ISLAND		CHMIRS
SAN DIEGO	S114001860		MARINA VILLAGE, H DOCK, SLIP 44 (MISSION BAY)		CHMIRS
SAN DIEGO	2012026125		MARINA CORTEZ		ERNS
SAN DIEGO	91228931		S.W. MARINA AT THE END OF SAMPSON ST.		ERNS
SAN DIEGO	S112828557		MARINA VILLAGE, DOCK L, SLIP 35		CHMIRS
SAN DIEGO	S105649977		MARINA CORTEZ		CHMIRS
SAN DIEGO	S109041522		MARINA CORTEZ/HARBOR ISLAND		CHMIRS
SAN DIEGO	S111755051		MARINA VILLAGE ON QUIZIRA WAY		CHMIRS
SAN DIEGO	2000546457		MARINA VILLAGE MARINA	0	ERNS
SAN DIEGO	2008883309		MARINA CORTEZ		ERNS

City	EDR ID	Site Name	Site Address	Zip	Database(s)
SAN DIEGO	2001574582		MARINA CORTEZ		ERNS
SAN DIEGO	S110979502		MARINA CORTEZ, HARBOR ISLAND		CHMIRS
SAN DIEGO	S107452444		MARINA CORTEZ / 1801 HARBOR DR.		CHMIRS
SAN DIEGO	2006789529		MARINA CORTEZ		ERNS
SAN DIEGO	S105648824		WEST MARINA		CHMIRS
SAN DIEGO	S105655097		MARINA CORTEZ, SLIP B-20		CHMIRS
SAN DIEGO	S105658075		MARINA CORTEZ, HARBOR ISLAND		CHMIRS
SAN DIEGO	S111752786		550 MARINA PARKWAY, DOCK J, GATE 3		CHMIRS
SAN DIEGO	S111755026		MARINA VILLAGE		CHMIRS
SAN DIEGO	2007312429		MARINA CORTEZ		ERNS
SAN DIEGO	2011993301		MARINA CORTEZ		ERNS
SAN DIEGO	S105671931		MARINE CORPS. AIR STATION, MIRAMAR	92145	CHMIRS
SAN DIEGO	S105671933		MARINE CORPS. AIR STATION MIRAMAR	92145	CHMIRS
SAN DIEGO	S105674008		MARINE CORP STATION, BOYINGTON ROAD		CHMIRS
SAN DIEGO	S109046592		MARINE TERMINAL NEAR THE 10TH AVE		CHMIRS
SAN DIEGO	S105630746		SOUTHWEST MARINE SHIPYARD PIER1		CHMIRS
SAN DIEGO	S106400559		MARINE TERMINAL, 10TH AVE. BERTH #6		CHMIRS
SAN DIEGO	S112829477		MARINE RECRUIT DEPO @ BUILDING 131 BOAT HOUSE		CHMIRS
SAN DIEGO	S105654065		SOUTHWEST MARINE INC		CHMIRS
SAN DIEGO	S108403458		SOUTHWEST MARINE SHIPYARD, PIER 1		CHMIRS
SAN DIEGO	93312612		SOUTHWEST MARINE PIER ONE	0	ERNS
SAN DIEGO	2000542929		SOUTHWEST MARINE SHIPYARD		ERNS
SAN DIEGO	93328409		SOUTHWEST MARINE SHIPYARD		ERNS
SAN DIEGO	94399724		SOUTHWEST MARINE SHIPYARD		ERNS
SAN DIEGO	1016418858	MARINE CORPS AIR STATION MIRAMAR	SOUTHWEST MARINE SHIPYARD SAMSON STREET		ERNS
SAN DIEGO	S105633185		SOUTHWEST MARINE PIER 1 SAN DIEGO HARBOR		ERNS
SAN DIEGO	S112829925		MARINE CORPS AIR STATION MIRAMAR		FINDS
SAN DIEGO	97414374		SOUTHWEST MARINE		CHMIRS
SAN DIEGO	93326148		MARINE TERMINAL, 10TH ST		CHMIRS
SAN DIEGO	97406040		SOUTHWEST MARINE PIER 4		ERNS
SAN DIEGO	99645082		SOUTHWEST MARINE SHIPYARD PIER 1		ERNS
SAN DIEGO	93319503		SOUTHWEST MARINE SHIPYARD		ERNS
SAN DIEGO	92268689		SOUTHWEST MARINE PIER ONE		ERNS
SAN DIEGO	99643493		SW MARINE SHIPYARD PIER 3		ERNS
SAN DIEGO	99641934		SOUTHWEST MARINE		ERNS
SAN DIEGO	S105655677		SW MARINE SHIPYARD		ERNS
SAN DIEGO	S109045881		SOUTHWEST MARINE PIER 3		ERNS
SAN DIEGO	S105659906		S.W. MARINE PIER ONE, SAN DIEGO BAY		CHMIRS
SAN DIEGO	S111758574		MARINE CORP DEPOT MARINA PIER 17		CHMIRS
SAN DIEGO	91201863		SOUTHWEST MARINE PIER 3		CHMIRS
SAN DIEGO	2013046804		MARINE CORPS AIR STATION MIRAMAR		CHMIRS
SAN DIEGO	S114606826		SW MARINE SHIPYARD		ERNS
SAN DIEGO	S105648224		MARINE CORPS RECRUIT DEPOT AT THE MARINA DOCK 8 TOWARD THE E		ERNS
SAN DIEGO	2007305000	CORONADO BOAT YARD	1511 MARINE WY		RGA LUST
SAN DIEGO	1014670547	MARINE CORPS RECRUIT DEPOT MARINE CORPS EXCHANGE GAS & SERVI	SOUTHWEST MARINE PIER 4		CHMIRS
			MARINE CORP RECRUIT		ERNS
			MARINE CORPS RECRUIT DEPOT, BLDG 514		FINDS

City	EDR ID	Site Name	Site Address	Zip	Database(s)
SAN DIEGO	99613310		SOUTHWEST MARINE SAMPSON ST		ERNS
SAN DIEGO	2012019569		MARINE RECRUIT DEPO		ERNS
SAN DIEGO	96508884		SOUTHWEST MARINE DRY DOCK		ERNS
SAN DIEGO	93333997		SW MARINE PIER 3, HARBOR DRIVE		ERNS
SAN DIEGO	93340679		SOUTHWEST MARINE PIER 1		ERNS
SAN DIEGO	99645083		SOUTHWEST MARINE FOOT OF SAMPSON ST.		ERNS
SAN DIEGO	92274574		SOUTHWEST MARINE YARD NAVAL BASE SAN DIEGO		ERNS
SAN DIEGO	S107453741		SOUTHWEST MARINE SHIPYARD 4TH OF SAMPSON STREET		CHMIRS
SAN DIEGO	S105659876		SOUTHWEST MARINE INC. PIER 3		CHMIRS
SAN DIEGO	96509015		SW MARINE PIER 3		ERNS
SAN DIEGO	S105661178		SW MARINE, "USS COWPENS"		CHMIRS
SAN DIEGO	S105671189		SOUTHWEST MARINE, 2205 E BELT ST		CHMIRS
SAN DIEGO	S106400628		MARINER'S POINT, MISSION BAY		CHMIRS
SAN DIEGO	S110422753		MARINERS BASIN		CHMIRS
SAN DIEGO	S110979151		MARINERS BASIN IN MISSION BAY.		CHMIRS
SAN DIEGO	S105660955		MARINERS BASIN, MISSION BAY		CHMIRS
SAN DIEGO	S110422755		MARINERS COVE, MISSION BAY		CHMIRS
SAN DIEGO	96496215		MARIOTT MARINA 385 W HARBOR DR SLIP G13		ERNS
SAN DIEGO	S114603447	CITY OF SD-POLICE OLD HQ	801 W MARKET ST		RGA LUST
SAN DIEGO	S114692690	SOAP CORPORATION, PACIFIC	301 MARKET ST W		RGA LUST
SAN DIEGO	S114702082	THE PARK LOFTS	801 E MARKET ST		RGA LUST
SAN DIEGO	1008995576	CENTRAL SERVICE INC	1456664 MARKET ST		EDR US Hist Auto Stat
SAN DIEGO	S114624561	FSE INC	0 MARKET ST		RGA LUST
SAN DIEGO	S114679876	S.D.P.D. OLD CENTRAL STATION	801 MARKET ST W		RGA LUST
SAN DIEGO	S114666525	PACIFICA KIDNEY CENTER	MARKET ST AND 30TH		RGA LUST
SAN DIEGO	S114569382	AL MERCER - CDC	448 MARKET STREET, WEST		RGA LUST
SAN DIEGO	S114713088	UNOCAL SERVICE STATION #0351	801 MARKET ST E		RGA LUST
SAN DIEGO	S114617859	F.S.E. INC	MARKET ST		RGA LUST
SAN DIEGO	S105635674		MARKET STREET ON RAMP TO NORTH BOUND 805		CHMIRS
SAN DIEGO	S114692691	SOAP CORPORATION, PACIFIC	301 MARKET STREET, WEST		RGA LUST
SAN DIEGO	S114624560	FSE INC/FARB CHARITABLE TRUST	MARKET ST		RGA LUST
SAN DIEGO	S114666529	PACIFICA KIDNEY CENTER	MARKET ST AND 30TH		RGA LUST
SAN DIEGO	S114666387	PACIFIC SOAP COMPANY	301 MARKET ST W		RGA LUST
SAN DIEGO	S114594390	CENTRE CITY DEVELOPMENT CORP.	448 MARKET ST W		RGA LUST
SAN DIEGO	S114679877	S.D.P.D. OLD CENTRAL STATION	801 MARKET ST, WEST		RGA LUST
SAN DIEGO	S114644873	LOMA VISTA CENTER	4690 MARKET ST S		RGA LUST
SAN DIEGO	S114713089	UNOCAL SERVICE STATION #0351	801 MARKET ST, EAST		RGA LUST
SAN DIEGO	S114666388	PACIFIC SOAP COMPANY	301 MARKET STREET, WEST		RGA LUST
SAN DIEGO	1008995715	FRANKLIN & SAWLER	3039652 MARKET ST		EDR US Hist Auto Stat
SAN DIEGO	S114617860	F.S.E. INC	MARKET ST		RGA LUST
SAN DIEGO	1016430850	99 CENTS ONLY STORES #212	265 MARKET		FINDS
SAN DIEGO	1009129086	MARKET STREET LAUNDROMAT	12134-4772 MARKET ST		EDR US Hist Cleaners
SAN DIEGO	S114684163	SDCTY-POLICE,FORMER HQ	801 W MARKET ST		RGA LUST
SAN DIEGO	S114594391	CENTRE CITY DEVELOPMENT CORP.	448 MARKET STREET, WEST		RGA LUST
SAN DIEGO	1008998681	ACME BRAKE S MACHINE SHOP SBSS?ST	MARKET ST		EDR US Hist Auto Stat
SAN DIEGO	1008996938	ACME UNION SERVICE STATION	6885 MARKET ST		EDR US Hist Auto Stat
SAN DIEGO	S114679871	S.D. POLICE DEPARTMENT FACILITY	801 MARKET STREET, WEST		RGA LUST

City	EDR ID	Site Name	Site Address	Zip	Database(s)
SAN DIEGO	S114710499	UNOCAL #0351 (FORMER)	801 E MARKET ST		RGA LUST
SAN DIEGO	S114666526	PACIFICA KIDNEY CENTER	0 MARKET ST AND 30TH		RGA LUST
SAN DIEGO	S114624559	FSE INC/FARB CHARITABLE TRU	MARKET ST		RGA LUST
SAN DIEGO	1008989273	SHAVER & SCHLEGEL	702 W MARKET		EDR US Hist Auto Stat
SAN DIEGO	1008995449	FLETCHER AUTO SERVICE	44685767 MARLBOROUGH AVE		EDR US Hist Auto Stat
SAN DIEGO	S109047799		MARRIATT MARINA		CHMIRS
SAN DIEGO	98423527		MARRIOTT HOTEL BASE OF GATE 3		ERNS
SAN DIEGO	S105657855		MARRIOTT HOTEL ON HARBOR DRIVE		CHMIRS
SAN DIEGO	2007329848		MARRIOTT MARINA		ERNS
SAN DIEGO	S109047055		MARRIOTT MARINA ALONG SEA WALL RAMPS		CHMIRS
SAN DIEGO	S105662712		MARRIOTT MARINA		CHMIRS
SAN DIEGO	S110422762		MARRIOTT MARINA		CHMIRS
SAN DIEGO	S105665601		MARRIOTT MARINE, F DOCK		CHMIRS
SAN DIEGO	96512292		MARRIOTT HOTEL DOCK AREA (MARINA)		ERNS
SAN DIEGO	2000542724		MARRIOTT MARINA	0	ERNS
SAN DIEGO	S110422763		MARRIOTT MARINA IN THE SAN DIEGO HARBOR.		CHMIRS
SAN DIEGO	99610620		MARRIOTT MARINA F DOCK		ERNS
SAN DIEGO	2009926795		MARRIOTT		ERNS
SAN DIEGO	S109045512		MARRIOTT MARINA, B DOCK, SLIP #14		CHMIRS
SAN DIEGO	S110422765		MARRIOTT MARINA, SAN DIEGO BAY, I DOCK		CHMIRS
SAN DIEGO	96485671		MARRIOTT MARINA		ERNS
SAN DIEGO	90188269		MARRIOTT MARINA SAN DIEGO BAY		ERNS
SAN DIEGO	S109042991		MARRIOTT MARINA DOCK G26		CHMIRS
SAN DIEGO	S110981896		MARRIOTT MARINA, SAN DIEGO BAY, AT DOCK F		CHMIRS
SAN DIEGO	S110981909		MARRIOTT MARINA		CHMIRS
SAN DIEGO	S114627784	GOLDEN STATE AVIATION	2025 N MARSHALL AV		RGA LUST
SAN DIEGO	S114665334	PACIFIC BELL AT MARSHALL	770 N MARSHALL AV		RGA LUST
SAN DIEGO	S114631561	HEARTLAND FIRE TRNG. FACILI	1301 N MARSHALL AV		RGA LUST
SAN DIEGO	S114680802	SAN DIEGO AIRCRAFT STORAGE	1987 N MARSHALL AV		RGA LUST
SAN DIEGO	S114577982	ARRIETA CONSTRUCTION CO.	1215 N MARSHALL AV		RGA LUST
SAN DIEGO	S114567931	AAA VAN & STORAGE	187 N MARSHALL AV		RGA LUST
SAN DIEGO	S114607302	COUNTY OF SAN DIEGO-HELIPOR	1745 N MARSHALL AV		RGA LUST
SAN DIEGO	S114607349	COUNTY OF SD-GOLDEN STATE A	2025 N MARSHALL AV		RGA LUST
SAN DIEGO	S114626324	GENE TOWNSEND ENT.	609 S MARSHALL AV		RGA LUST
SAN DIEGO	S114637008	JAYCRAFT CORP.	760 N MARSHALL AV		RGA LUST
SAN DIEGO	S114578357	ASTRO MECHANICAL	603 S MARSHALL AV		RGA LUST
SAN DIEGO	S114719423	VOWELS	1105 N MARSHALL AV		RGA LUST
SAN DIEGO	S114648226	MARSHALL AUTO CENTER	227 N MARSHALL AV		RGA LUST
SAN DIEGO	S114578350	ASTRO MECHANICAL CONTRACTOR	603 S MARSHALL AV		RGA LUST
SAN DIEGO	S114636066	J & W REDWOOD	430 S MARSHALL AV		RGA LUST
SAN DIEGO	S114680155	SAFARI AVIATION	1935 S MARSHALL AV		RGA LUST
SAN DIEGO	S114657687	MUSTANG EQUIPMENT CO	385 S MARSHALL AV		RGA LUST
SAN DIEGO	S114719429	VOWLES FOOD DISTRIBUTORS	1105 N MARSHALL AV		RGA LUST
SAN DIEGO	S114610209	DEN-ED RUSSELL, INC.	1073 N MARSHALL AV		RGA LUST
SAN DIEGO	S114613893	EL CAJON FLYING SERVICE NO	1825 N MARSHALL AV		RGA LUST
SAN DIEGO	S114631554	HEARTLAND BUILDING MATERIAL	290 N MARSHALL AV		RGA LUST
SAN DIEGO	10089999986	UN	1 MART AUTOMOTIVE CENTER 6611 UNIVERSITY AV		EDR US Hist Auto Stat

City	EDR ID	Site Name	Site Address	Zip	Database(s)
SAN DIEGO	1000243714	MT HOPE CEMETERY	3751 MARTIN L KING WAY		RCRA NonGen / NLR, FINDS
SAN DIEGO	8872965		MARTINEZ FARMS		ERNS
SAN DIEGO	S107450113		4236 MARY LYN ST		CHMIRS
SAN DIEGO	S106399684		MASON AT JAUN ST./ OLD TOWN STATE PARK	92126	CHMIRS
SAN DIEGO	S112840980	SAN DIEGO CITY SCHOOLS	MASON ELEMENTARY		HAZNET
SAN DIEGO	S114671813	PRESTIGE STATIONS INC #695	3775 MASSACHUSETTS AV		HAZNET
SAN DIEGO	S114573502	ARCO #1710	3775 MASSACHUSETTS AV		HAZNET
SAN DIEGO	S114575058	ARCO 1710	3775 MASSACHUSETTS AV		HAZNET
SAN DIEGO	S114733272	SYCAMORE SANITARY LANDFILL	8514 MAST BOULEVARD AT WEST HILLS PKWY		HAZNET
SAN DIEGO	S114705274	TOSCO 76 #2955	10219 MAST BL		HAZNET
SAN DIEGO	S114733273	SYCAMORE SANITARY LANDFILL	8514 MAST BOULEVARD		HAZNET
SAN DIEGO	92262928		14944 MAST BLVD		ERNS
SAN DIEGO	S112865880	HUMAN FACTORS APPLICATIONS	8516 MAST BLVD	92145	HAZNET
SAN DIEGO	S113016009	SYCAMORE LANDFILL INC	8514 MAST BLVD	92145	HAZNET
SAN DIEGO	S114684179	SDG&E CHULA VISTA	1800 MAXWELL RD		HAZNET
SAN DIEGO	S114602602	CITY OF CHULA VISTA YARD	1800 MAXWELL RD		HAZNET
SAN DIEGO	S103320860	MC RECRUIT DEPOT	MAY BE SITE #1, MCRD IAS		HAZNET
SAN DIEGO	S112828397		MAYNARD AT PAPEL STREET		HAZNET
SAN DIEGO	S114658885	NATIONAL CITY TRANSFER/STOR	2150 S MC KINLEY AV		HAZNET
SAN DIEGO	S114649324	MCAS MIRAMAR TANK 936	MCAS MIRAMAR		HAZNET
SAN DIEGO	S114649323	MCAS MIRAMAR TANK 936	MCAS MIRAMAR		HAZNET
SAN DIEGO	S114649320	MCAS MIRAMAR TANK 289E & 28	MCAS MIRAMAR		HAZNET
SAN DIEGO	S114649300	MCAS MIRAMAR BLDG-K175	MCAS MIRAMAR		HAZNET
SAN DIEGO	S114649299	MCAS MIRAMAR BLDG-K175	MCAS MIRAMAR		HAZNET
SAN DIEGO	S114649298	MCAS MIRAMAR BLDG M-318	MCAS MIRAMAR		HAZNET
SAN DIEGO	S114649290	MCAS MIRAMAR BLDG 545	MCAS MIRAMAR		HAZNET
SAN DIEGO	S114649280	MCAS MIRAMAR BLDG 452	MCAS MIRAMAR		HAZNET
SAN DIEGO	S114649276	MCAS MIRAMAR BLDG 212 - E	MCAS MIRAMAR		HAZNET
SAN DIEGO	S114658559	NAS MIRAMAR, K276 (NORTH)	MCAS MIRAMAR		HAZNET
SAN DIEGO	S114658557	NAS MIRAMAR TANK F34-1	MCAS MIRAMAR		HAZNET
SAN DIEGO	S114658551	NAS MIRAMAR TANK 936	MCAS MIRAMAR		HAZNET
SAN DIEGO	S114658537	NAS MIRAMAR SWIM POOL-1	MCAS MIRAMAR		HAZNET
SAN DIEGO	S114658536	NAS MIRAMAR SWIM POOL-1	MCAS MIRAMAR		HAZNET
SAN DIEGO	S114658529	NAS MIRAMAR S-16-2 RUNWAY	MCAS MIRAMAR		HAZNET
SAN DIEGO	S114658523	NAS MIRAMAR NAVY EXCHANGE	MCAS MIRAMAR		HAZNET
SAN DIEGO	S114658519	NAS MIRAMAR MILLS PARK 7 US	MCAS MIRAMAR		HAZNET
SAN DIEGO	S114658499	NAS MIRAMAR CARWASH-1	MCAS MIRAMAR		HAZNET
SAN DIEGO	S114658493	NAS MIRAMAR BLDG M240 T G28	MCAS MIRAMAR		HAZNET
SAN DIEGO	S114658492	NAS MIRAMAR BLDG M240 T G28-1	MCAS MIRAMAR		HAZNET
SAN DIEGO	S114658466	NAS MIRAMAR BLDG 500	MCAS MIRAMAR		HAZNET
SAN DIEGO	S114658462	NAS MIRAMAR BLDG 462-2	MCAS MIRAMAR		HAZNET
SAN DIEGO	S114658458	NAS MIRAMAR BLDG 224	MCAS MIRAMAR		HAZNET
SAN DIEGO	S114658453	NAS MIRAMAR C32-2	MCAS MIRAMAR		HAZNET
SAN DIEGO	S114658452	NAS MIRAMAR C32-2	MCAS MIRAMAR		HAZNET
SAN DIEGO	S114649356	MCAS MIRAMAR, K266 (?)	MCAS MIRAMAR		HAZNET
SAN DIEGO	S114649354	MCAS MIRAMAR, E-9 CAMP ELLIOTT	MCAS MIRAMAR		HAZNET
SAN DIEGO	S114649339	MCAS MIRAMAR UST BASE PERMIT	MCAS MIRAMAR		HAZNET

City	EDR ID	Site Name	Site Address	Zip	Database(s)
SAN DIEGO	S114649322	MCAS MIRAMAR TANK 545-5	MCAS MIRAMAR		RGA LUST
SAN DIEGO	S114649321	MCAS MIRAMAR TANK 545-5	MCAS MIRAMAR		RGA LUST
SAN DIEGO	S114649319	MCAS MIRAMAR TANK 289E & 289W	MCAS MIRAMAR		RGA LUST
SAN DIEGO	S114649317	MCAS MIRAMAR TANK 230	MCAS MIRAMAR		RGA LUST
SAN DIEGO	S114649309	MCAS MIRAMAR TANK #214-6	MCAS MIRAMAR		RGA LUST
SAN DIEGO	S114649307	MCAS MIRAMAR M273, D125-3	MCAS MIRAMAR		RGA LUST
SAN DIEGO	S114649302	MCAS MIRAMAR BLDG. 6673	MCAS MIRAMAR		RGA LUST
SAN DIEGO	S114649292	MCAS MIRAMAR BLDG 550	MCAS MIRAMAR		RGA LUST
SAN DIEGO	S114649291	MCAS MIRAMAR BLDG 550	MCAS MIRAMAR		RGA LUST
SAN DIEGO	S114649274	MCAS MIRAMAR BLDG 131	MCAS MIRAMAR		RGA LUST
SAN DIEGO	S114658556	NAS MIRAMAR TANK F34-1	MCAS MIRAMAR		RGA LUST
SAN DIEGO	S114658554	NAS MIRAMAR TANK F-28-1	MCAS MIRAMAR		RGA LUST
SAN DIEGO	S114658532	NAS MIRAMAR SITE C-FUEL PIT #8	MCAS MIRAMAR		RGA LUST
SAN DIEGO	S114658520	NAS MIRAMAR MILLS PARK 7 USTS	MCAS MIRAMAR		RGA LUST
SAN DIEGO	S114658496	NAS MIRAMAR BLDG M273 D25-1/2	MCAS MIRAMAR		RGA LUST
SAN DIEGO	S114658491	NAS MIRAMAR BLDG M24 TANK E	MCAS MIRAMAR		RGA LUST
SAN DIEGO	S114658489	NAS MIRAMAR BLDG K-229	MCAS MIRAMAR		RGA LUST
SAN DIEGO	S114658483	NAS MIRAMAR BLDG BSF-3	MCAS MIRAMAR		RGA LUST
SAN DIEGO	S114658477	NAS MIRAMAR BLDG 671	MCAS MIRAMAR		RGA LUST
SAN DIEGO	S114658455	NAS MIRAMAR BLDG 203	MCAS MIRAMAR		RGA LUST
SAN DIEGO	S114649358	MCAS MIRAMAR, M2, HOBBY SHOP	MCAS MIRAMAR		RGA LUST
SAN DIEGO	S114649351	MCAS MIRAMAR, 426, GOLF COU	MCAS MIRAMAR		RGA LUST
SAN DIEGO	S114649335	MCAS MIRAMAR TANK MWSS-4	MCAS MIRAMAR		RGA LUST
SAN DIEGO	S114649333	MCAS MIRAMAR TANK MWSS-3	MCAS MIRAMAR		RGA LUST
SAN DIEGO	S114649331	MCAS MIRAMAR TANK MWSS-1	MCAS MIRAMAR		RGA LUST
SAN DIEGO	S114649330	MCAS MIRAMAR TANK K931	MCAS MIRAMAR		RGA LUST
SAN DIEGO	S114649313	MCAS MIRAMAR TANK #940	MCAS MIRAMAR		RGA LUST
SAN DIEGO	S114649306	MCAS MIRAMAR FUEL TRUCK ACC	MCAS MIRAMAR		RGA LUST
SAN DIEGO	S114649304	MCAS MIRAMAR DAY TANK 9935	MCAS MIRAMAR		RGA LUST
SAN DIEGO	S114649303	MCAS MIRAMAR DAY TANK 9935	MCAS MIRAMAR		RGA LUST
SAN DIEGO	S114649297	MCAS MIRAMAR BLDG M-318	MCAS MIRAMAR		RGA LUST
SAN DIEGO	S114649294	MCAS MIRAMAR BLDG 656	MCAS MIRAMAR		RGA LUST
SAN DIEGO	S114649289	MCAS MIRAMAR BLDG 545	MCAS MIRAMAR		RGA LUST
SAN DIEGO	S114649288	MCAS MIRAMAR BLDG 500, HNGR	MCAS MIRAMAR		RGA LUST
SAN DIEGO	S114649279	MCAS MIRAMAR BLDG 452	MCAS MIRAMAR		RGA LUST
SAN DIEGO	S114649272	MCAS MIRAMAR 633	MCAS MIRAMAR		RGA LUST
SAN DIEGO	S114658544	NAS MIRAMAR TANK 905	MCAS MIRAMAR		RGA LUST
SAN DIEGO	S114658542	NAS MIRAMAR TANK 904	MCAS MIRAMAR		RGA LUST
SAN DIEGO	S114658534	NAS MIRAMAR SITE K9-2 (R39-A)	MCAS MIRAMAR		RGA LUST
SAN DIEGO	S114658525	NAS MIRAMAR OILY WATER SEP.	MCAS MIRAMAR		RGA LUST
SAN DIEGO	S114658516	NAS MIRAMAR M31/M32	MCAS MIRAMAR		RGA LUST
SAN DIEGO	S114658512	NAS MIRAMAR K9-2, SITE G32-2	MCAS MIRAMAR		RGA LUST
SAN DIEGO	S114658511	NAS MIRAMAR G32	MCAS MIRAMAR		RGA LUST
SAN DIEGO	S114658504	NAS MIRAMAR D33-1	MCAS MIRAMAR		RGA LUST
SAN DIEGO	S114658494	NAS MIRAMAR BLDG M257 T D26-3	MCAS MIRAMAR		RGA LUST
SAN DIEGO	S114658480	NAS MIRAMAR BLDG BSF-2	MCAS MIRAMAR		RGA LUST
SAN DIEGO	S114658479	NAS MIRAMAR BLDG BSF-1	MCAS MIRAMAR		RGA LUST

City	EDR ID	Site Name	Site Address	Zip	Database(s)
SAN DIEGO	S114649337	MCAS MIRAMAR UST BASE PERMI	MCAS MIRAMAR		RGA LUST
SAN DIEGO	S114649325	MCAS MIRAMAR TANK B-139	MCAS MIRAMAR		RGA LUST
SAN DIEGO	S114649318	MCAS MIRAMAR TANK 230	MCAS MIRAMAR		RGA LUST
SAN DIEGO	S114649286	MCAS MIRAMAR BLDG 498	MCAS MIRAMAR		RGA LUST
SAN DIEGO	S114649283	MCAS MIRAMAR BLDG 483	MCAS MIRAMAR		RGA LUST
SAN DIEGO	S114649275	MCAS MIRAMAR BLDG 212 - E	MCAS MIRAMAR		RGA LUST
SAN DIEGO	S114649264	MCAS GREEN FARM TANKS #2 & #3	MCAS MIRAMAR		RGA LUST
SAN DIEGO	S114591460	CAMP ELLIOT TANK REMOVALS	MCAS MIRAMAR		RGA LUST
SAN DIEGO	S114658546	NAS MIRAMAR TANK 921	MCAS MIRAMAR		RGA LUST
SAN DIEGO	S114658538	NAS MIRAMAR TANK 490	MCAS MIRAMAR		RGA LUST
SAN DIEGO	S114658533	NAS MIRAMAR SITE C-FUEL PIT	MCAS MIRAMAR		RGA LUST
SAN DIEGO	S114658513	NAS MIRAMAR K9-2, SITE G32-	MCAS MIRAMAR		RGA LUST
SAN DIEGO	S114658500	NAS MIRAMAR CARWASH-2	MCAS MIRAMAR		RGA LUST
SAN DIEGO	S114658495	NAS MIRAMAR BLDG M257 T D26	MCAS MIRAMAR		RGA LUST
SAN DIEGO	S114658484	NAS MIRAMAR BLDG BSF-4	MCAS MIRAMAR		RGA LUST
SAN DIEGO	S114658478	NAS MIRAMAR BLDG BSF-1	MCAS MIRAMAR		RGA LUST
SAN DIEGO	S114658464	NAS MIRAMAR BLDG 478	MCAS MIRAMAR		RGA LUST
SAN DIEGO	S114658463	NAS MIRAMAR BLDG 462-2	MCAS MIRAMAR		RGA LUST
SAN DIEGO	S114658461	NAS MIRAMAR BLDG 340	MCAS MIRAMAR		RGA LUST
SAN DIEGO	S114649353	MCAS MIRAMAR, E-9 CAMP ELLI	MCAS MIRAMAR		RGA LUST
SAN DIEGO	S114649352	MCAS MIRAMAR, 426, GOLF COURSE	MCAS MIRAMAR		RGA LUST
SAN DIEGO	S114649327	MCAS MIRAMAR TANK D27-3	MCAS MIRAMAR		RGA LUST
SAN DIEGO	S114649326	MCAS MIRAMAR TANK B-139	MCAS MIRAMAR		RGA LUST
SAN DIEGO	S114649316	MCAS MIRAMAR TANK 212-101	MCAS MIRAMAR		RGA LUST
SAN DIEGO	S114649295	MCAS MIRAMAR BLDG 903	MCAS MIRAMAR		RGA LUST
SAN DIEGO	S114649284	MCAS MIRAMAR BLDG 483	MCAS MIRAMAR		RGA LUST
SAN DIEGO	S114649278	MCAS MIRAMAR BLDG 212-N	MCAS MIRAMAR		RGA LUST
SAN DIEGO	S114649277	MCAS MIRAMAR BLDG 212-N	MCAS MIRAMAR		RGA LUST
SAN DIEGO	S114649273	MCAS MIRAMAR BLDG 131	MCAS MIRAMAR		RGA LUST
SAN DIEGO	S114591461	CAMP ELLIOT TANK REMOVALS	MCAS MIRAMAR		RGA LUST
SAN DIEGO	S114658553	NAS MIRAMAR TANK D31-1 & D31	MCAS MIRAMAR		RGA LUST
SAN DIEGO	S114658550	NAS MIRAMAR TANK 936	MCAS MIRAMAR		RGA LUST
SAN DIEGO	S114658545	NAS MIRAMAR TANK 905	MCAS MIRAMAR		RGA LUST
SAN DIEGO	S114658543	NAS MIRAMAR TANK 904	MCAS MIRAMAR		RGA LUST
SAN DIEGO	S114658541	NAS MIRAMAR TANK 901	MCAS MIRAMAR		RGA LUST
SAN DIEGO	S114658539	NAS MIRAMAR TANK 490	MCAS MIRAMAR		RGA LUST
SAN DIEGO	S114658527	NAS MIRAMAR S-16-2 RUNWAY	MCAS MIRAMAR		RGA LUST
SAN DIEGO	S114658524	NAS MIRAMAR NAVY EXCHANGE	MCAS MIRAMAR		RGA LUST
SAN DIEGO	S114658521	NAS MIRAMAR MILLS PARK	MCAS MIRAMAR		RGA LUST
SAN DIEGO	S114658498	NAS MIRAMAR CARWASH-2	MCAS MIRAMAR		RGA LUST
SAN DIEGO	S114658487	NAS MIRAMAR CARWASH-1	MCAS MIRAMAR		RGA LUST
SAN DIEGO	S114658486	NAS MIRAMAR BLDG E-144	MCAS MIRAMAR		RGA LUST
SAN DIEGO	S114658486	NAS MIRAMAR BLDG E-144	MCAS MIRAMAR		RGA LUST
SAN DIEGO	S114658473	NAS MIRAMAR BLDG 671	MCAS MIRAMAR		RGA LUST
SAN DIEGO	S114649355	MCAS MIRAMAR, K266 (?)	MCAS MIRAMAR		RGA LUST
SAN DIEGO	S114649334	MCAS MIRAMAR TANK MWSS-3	MCAS MIRAMAR		RGA LUST
SAN DIEGO	S114649329	MCAS MIRAMAR TANK K931	MCAS MIRAMAR		RGA LUST

City	EDR ID	Site Name	Site Address	Zip	Database(s)
SAN DIEGO	S114649308	MCAS MIRAMAR M273, D125-3	MCAS MIRAMAR		RGA LUST
SAN DIEGO	S114649282	MCAS MIRAMAR BLDG 462 & 463	MCAS MIRAMAR		RGA LUST
SAN DIEGO	S114649281	MCAS MIRAMAR BLDG 462 & 463	MCAS MIRAMAR		RGA LUST
SAN DIEGO	S114649262	MCAS GREEN FARM TANK 4	MCAS MIRAMAR		RGA LUST
SAN DIEGO	S114658555	NAS MIRAMAR TANK F-28-1	MCAS MIRAMAR		RGA LUST
SAN DIEGO	S114658549	NAS MIRAMAR TANK 922	MCAS MIRAMAR		RGA LUST
SAN DIEGO	S114658548	NAS MIRAMAR TANK 922	MCAS MIRAMAR		RGA LUST
SAN DIEGO	S114658540	NAS MIRAMAR TANK 901	MCAS MIRAMAR		RGA LUST
SAN DIEGO	S114658522	NAS MIRAMAR MILLS PARK	MCAS MIRAMAR		RGA LUST
SAN DIEGO	S114658510	NAS MIRAMAR G32	MCAS MIRAMAR		RGA LUST
SAN DIEGO	S114658506	NAS MIRAMAR E28-1	MCAS MIRAMAR		RGA LUST
SAN DIEGO	S114658505	NAS MIRAMAR D33-1	MCAS MIRAMAR		RGA LUST
SAN DIEGO	S114658503	NAS MIRAMAR CHILD DEV. CENT	MCAS MIRAMAR		RGA LUST
SAN DIEGO	S114658497	NAS MIRAMAR BLDG M273 D25-1	MCAS MIRAMAR		RGA LUST
SAN DIEGO	S114658454	NAS MIRAMAR BLDG 203	MCAS MIRAMAR		RGA LUST
SAN DIEGO	101642622	MCAS MIRAMAR UST BASE PERMIT	MCAS MIRAMAR, P.O. BOX 452001 (ATTN: ENVIRN. MGMT.		FINDS
SAN DIEGO	S114658565	NAS MIRAMAR	MCAS MIRAMAR		RGA LUST
SAN DIEGO	S114658558	NAS MIRAMAR, K276 (NORTH)	MCAS MIRAMAR		RGA LUST
SAN DIEGO	S114658552	NAS MIRAMAR TANK D31-1 & D31-2	MCAS MIRAMAR		RGA LUST
SAN DIEGO	S114658547	NAS MIRAMAR TANK 921	MCAS MIRAMAR		RGA LUST
SAN DIEGO	S114658526	NAS MIRAMAR OILY WATER SEP.	MCAS MIRAMAR		RGA LUST
SAN DIEGO	S114658517	NAS MIRAMAR M31/M32	MCAS MIRAMAR		RGA LUST
SAN DIEGO	S114658508	NAS MIRAMAR F32	MCAS MIRAMAR		RGA LUST
SAN DIEGO	S114658490	NAS MIRAMAR BLDG M24 TANK E29	MCAS MIRAMAR		RGA LUST
SAN DIEGO	S114658488	NAS MIRAMAR BLDG K-229	MCAS MIRAMAR		RGA LUST
SAN DIEGO	S114658485	NAS MIRAMAR BLDG BSF-4	MCAS MIRAMAR		RGA LUST
SAN DIEGO	S114658482	NAS MIRAMAR BLDG BSF-3	MCAS MIRAMAR		RGA LUST
SAN DIEGO	S114658481	NAS MIRAMAR BLDG BSF-2	MCAS MIRAMAR		RGA LUST
SAN DIEGO	S114658468	NAS MIRAMAR BLDG 570	MCAS MIRAMAR		RGA LUST
SAN DIEGO	S114658465	NAS MIRAMAR BLDG 478	MCAS MIRAMAR		RGA LUST
SAN DIEGO	S114658459	NAS MIRAMAR BLDG 224	MCAS MIRAMAR		RGA LUST
SAN DIEGO	S114649336	MCAS MIRAMAR TANK MWSS-4	MCAS MIRAMAR		RGA LUST
SAN DIEGO	S114649328	MCAS MIRAMAR TANK D27-3	MCAS MIRAMAR		RGA LUST
SAN DIEGO	S114649315	MCAS MIRAMAR TANK 212-101	MCAS MIRAMAR		RGA LUST
SAN DIEGO	S114649312	MCAS MIRAMAR TANK #214-6	MCAS MIRAMAR		RGA LUST
SAN DIEGO	S114649301	MCAS MIRAMAR BLDG. 6673	MCAS MIRAMAR		RGA LUST
SAN DIEGO	S114649296	MCAS MIRAMAR BLDG 903	MCAS MIRAMAR		RGA LUST
SAN DIEGO	S114649293	MCAS MIRAMAR BLDG 656	MCAS MIRAMAR		RGA LUST
SAN DIEGO	S114649285	MCAS MIRAMAR BLDG 498	MCAS MIRAMAR		RGA LUST
SAN DIEGO	S114649263	MCAS GREEN FARM TANK 4	MCAS MIRAMAR		RGA LUST
SAN DIEGO	S108407114	MCAS MIRAMAR UST BASE PERMIT	0 MCAS MIRAMAR	92145	SAN DIEGO CO. SAM
SAN DIEGO	S109044503		MCAS TANK 9935 MIRA MAR MARINE CORPS AIR STATION	92145	CHMIRS
SAN DIEGO	S114658535	NAS MIRAMAR SITE K9-2 (R39-	MCAS MIRAMAR		RGA LUST
SAN DIEGO	S114658518	NAS MIRAMAR	MCAS MIRAMAR		RGA LUST
SAN DIEGO	S114658509	NAS MIRAMAR F32	MCAS MIRAMAR		RGA LUST
SAN DIEGO	S114658507	NAS MIRAMAR E28-1	MCAS MIRAMAR		RGA LUST
SAN DIEGO	S114658502	NAS MIRAMAR CHILD DEV. CENTER	MCAS MIRAMAR		RGA LUST



City	EDR ID	Site Name	Site Address	Zip	Database(s)
SAN DIEGO	S114658467	NAS MIRAMAR BLDG 500	MCAS MIRAMAR		RGA LUST
SAN DIEGO	S114658472	NAS MIRAMAR BLDG 570	MCAS MIRAMAR		RGA LUST
SAN DIEGO	S114658460	NAS MIRAMAR BLDG 340	MCAS MIRAMAR		RGA LUST
SAN DIEGO	S114649357	MCAS MIRAMAR, M2, HOBBY SHO	MCAS MIRAMAR		RGA LUST
SAN DIEGO	S114649338	MCAS MIRAMAR UST BASE PERMIT	MCAS MIRAMAR		RGA LUST
SAN DIEGO	S114649332	MCAS MIRAMAR TANK MWSS-1	MCAS MIRAMAR		RGA LUST
SAN DIEGO	S114649314	MCAS MIRAMAR TANK #940	MCAS MIRAMAR		RGA LUST
SAN DIEGO	S114649305	MCAS MIRAMAR FUEL TRUCK ACCIDENT	MCAS MIRAMAR		RGA LUST
SAN DIEGO	S114649287	MCAS MIRAMAR BLDG 500, HNGR 3	MCAS MIRAMAR		RGA LUST
SAN DIEGO	S114649271	MCAS MIRAMAR 633	MCAS MIRAMAR		RGA LUST
SAN DIEGO	S114649265	MCAS GREEN FARM TANKS #2 &	MCAS MIRAMAR		RGA LUST
SAN DIEGO	1016427826	MCAS AUTO SERVICE MARINE CORP	0 MCAS MIRAMAR FACILITY		FINDS
SAN DIEGO	S114577181	AREA 16 TANK U16144-E #2	U16144-E MCB		RGA LUST
SAN DIEGO	S114577321	AREA 22 TANKS 22141-4, 2214	22141-4 MCB		RGA LUST
SAN DIEGO	S114577152	AREA 15 TANK U1523E-1	U1523E-1 MCB		RGA LUST
SAN DIEGO	S114577423	AREA 26 TANK 2652-E2	2652 E-2 MCB		RGA LUST
SAN DIEGO	S114698756	TANKS U1641E & U14137E	U1641E MCB		RGA LUST
SAN DIEGO	S114577020	AREA 13 TANK U1375E	U1375E MCB		RGA LUST
SAN DIEGO	1016084359	US NAVY NAVAL AIR STATION NORTH ISLAND	MCCAIN BOULEVARD		FINDS
SAN DIEGO	S114649391	MCCAIN VALLEY CONSERVATION	2550 MCCAIN VALLEY RD		RGA LUST
SAN DIEGO	S109038444		3207 MCCALL STREET AT GORGONIO STREET		CHMIRS
SAN DIEGO	90070015		MCKELLAR COURT		HMIRS
SAN DIEGO	S114643130	LAWRENCE CANYON	MCNEIL ST		RGA LUST
SAN DIEGO	2002618242		MCRD SAN DIEGO	0	ERNS
SAN DIEGO	2012017067		MCRD		ERNS
SAN DIEGO	S112829077		MCRD, 3800 CHOSIN AVE, OLD NAVAL TRAINING CENTER CHANNEL		CHMIRS
SAN DIEGO	S108401500		2705 MEAD AVE		CHMIRS
SAN DIEGO	1008997430	HOWARD S CHEVRON SERVICE	495 S MEADOWBROOK 0 R		EDR US Hist Auto Stat
SAN DIEGO	S114650095	MEADOW LAKE GOLF	10333 E MEADOW GLEN WY		RGA LUST
SAN DIEGO	S114701964	THE GAS DEPOT	495 MEADOWBROOK S.		RGA LUST
SAN DIEGO	S114638569	JUVENILE HALL	2801 MEADOWLARK DRIVE		RGA LUST
SAN DIEGO	S114638570	JUVENILE HALL	2801 MEADOWLARK DR		RGA LUST
SAN DIEGO	S114607356	COUNTY OF SD-JUVENILE PROB	2901 MEADOWLARK DR		RGA LUST
SAN DIEGO	S114607355	COUNTY OF SD-JUVENILE PROB CTR	2901 MEADOWLARK DR		RGA LUST
SAN DIEGO	S114638571	JUVENILE PROBATION CENTER	2901 MEADOWLARK DR		RGA LUST
SAN DIEGO	S111212855	MEADOWS DEL MAR GOLF CLUB	540 MEADOWS DEL MAR DRIVEWAY		ENF
SAN DIEGO	1009128119	JEFFY FLUFFY DRY WASH	103 S MEADOWBROOK DR		EDR US Hist Cleaners
SAN DIEGO	S112909833	MIRAMAR NAVAL AIR STATION	MED CLINIC ON BASE	92145	HAZNET
SAN DIEGO	S114669951	PIPER RANCH BUS PARK	LA MEDIA RD		RGA LUST
SAN DIEGO	S114669955	PIPER RANCH BUSINESS PARK	LA MEDIA RD		RGA LUST
SAN DIEGO	96479041		MEDICAL CLINIC BLDG 596		ERNS
SAN DIEGO	S114685478	SHADOWRIDGE TEXACO	1590 MELROSE DR		RGA LUST
SAN DIEGO	S114661464	NORTH COUNTY REGIONAL CENTE	325 S MELROSE DR		RGA LUST
SAN DIEGO	S114661317	NORMAN LEVINE	1120 N MELROSE DR		RGA LUST
SAN DIEGO	S114623170	FORMER STATE FARM SERVICE C	145 N MELROSE DR		RGA LUST
SAN DIEGO	S114586763	BREEZE HILL RNCH CNST (COUN	333 S MELROSE DR		RGA LUST
SAN DIEGO	S114568103	ABANDONED STATION	485 N MELROSE DR		RGA LUST

City	EDR ID	Site Name	Site Address	Zip	Database(s)
SAN DIEGO	S114705307	TOSCO 76 #5763	1495 E MELROSE AV		RGA LUST
SAN DIEGO	S114620065	FIRE STATION #1	175 N MELROSE DR		RGA LUST
SAN DIEGO	S114701115	TEXACO/S. MELROSE 210	210 S MELROSE DR		RGA LUST
SAN DIEGO	S114694196	SOUTHLAND - VISTA	470 N MELROSE DR		RGA LUST
SAN DIEGO	S114701073	TEXACO/MELROSE 1498	1498 MELROSE AV		RGA LUST
SAN DIEGO	S114675631	REMCO PROPERTY	9020 MEMORY LN		RGA LUST
SAN DIEGO	S109043305		MEN'S REST-ROOM ACROSS FROM 2435 SHELTER ISLAND DR		CHMIRS
SAN DIEGO	1009128452	MENLO TWENTY FOUR HOUR WASH	4025 MENLO 4 V	92111	EDR US Hist Cleaners
SAN DIEGO	S112891965	UNION BANK OF CALIFORNIA	8448 MERCURY		HAZNET
SAN DIEGO	1014677518	REAGENTS APPLICATIONS INC	7225 MERCURY CT		FINDS
SAN DIEGO	S112914694	MUELLER LEWIS CONCRETE INC	4345 MERCY CANYON RD	92123	HAZNET
SAN DIEGO	S110978887		3651 MERRIMACK AVE		CHMIRS
SAN DIEGO	1016432334	THE SCRIPPS RESEARCH INSTITUTE-CARR B	3215 MERRYFIELD RW		FINDS
SAN DIEGO	1016433076	JANSEN RESEARCH & DEVELOPMENT, LLC	3210 MERRYFIELD RW		FINDS
SAN DIEGO	1008999402	HANNA JACK PONTIAC COMPANY	79506-3263 LA MESA BLVD		EDR US Hist Auto Stat
SAN DIEGO	1009127963	SUPERWAY CLEANERS 9396D MIRA?BLVD	LA MESA BLVD		EDR US Hist Cleaners
SAN DIEGO	S114704191	TOMAS AUTO SERVICE	8418 LA MESA BL		RGA LUST
SAN DIEGO	1008997693	HELIX VIEW SERVICE STATION 870 S LA?BLVD	LA MESA BLVD		EDR US Hist Auto Stat
SAN DIEGO	S114610918	DIETER FISCHER	8699 LA MESA BL		RGA LUST
SAN DIEGO	S114610244	DENNIS SHERMAN FOREIGN CAR	8620 LA MESA BL		RGA LUST
SAN DIEGO	S114635936	IVEY RANCH	MESA DR		RGA LUST
SAN DIEGO	S114638114	JOHNSTON ENTERPRISES	8855 LA MESA BL		RGA LUST
SAN DIEGO	1008997271	HANNA JACK PONTIAC COMPANY	83716-3263 LA MESA BLVD		EDR US Hist Auto Stat
SAN DIEGO	S114641854	LA MESA REDEVELOPMENT AGENC	8200 LA MESA BL		RGA LUST
SAN DIEGO	1008998153	HURST G H (STUDEBAKER DEALER)	81486-5264 LA MESA BLVD		EDR US Hist Auto Stat
SAN DIEGO	S114611499	DON KEATING AUTO REPAIR	8381 LA MESA BL		RGA LUST
SAN DIEGO	1008995704	EATON JOE	80686-3216 LA MESA BLVD		EDR US Hist Auto Stat
SAN DIEGO	S114612053	DREW FORD	8970 LA MESA BL		RGA LUST
SAN DIEGO	1008995906	WHITE JOE MOTORS (HUDSON)	83536-3714 LA MESA BLVD		EDR US Hist Auto Stat
SAN DIEGO	S114615115	ESCONDIDO PLATING	860 METCALF ST		RGA LUST
SAN DIEGO	S114632495	HILL VALLEY ELECTRIC, INC.	852 METCALF ST		RGA LUST
SAN DIEGO	S114568270	ABLE AUTO SERVICE	854 N METCALF ST		RGA LUST
SAN DIEGO	S114636037	J & S AUTOMOTIVE	2210 MEYERS AV		RGA LUST
SAN DIEGO	91234924		.5 MI S OF MESA RD SB 903		ERNS
SAN DIEGO	S107450328		5041 MIAGARA ST.		CHMIRS
SAN DIEGO	S109042440		MICHNER & MIRA MAR WAY		CHMIRS
SAN DIEGO	S105654830		MID CHANNEL, SAN DIEGO CHANNEL		CHMIRS
SAN DIEGO	S105641760		MIDDLE PIER PT LOMA		CHMIRS
SAN DIEGO	97410677		MIDDLE PIER NAVAL SUB BASE		ERNS
SAN DIEGO	S109043289		MIDDLE PIER ON SUB BASE		CHMIRS
SAN DIEGO	S106391887		MIDDLE PIER NORTH SIDE OUTER US SUBMARINE BASE-POINT LOMA	0	CHMIRS
SAN DIEGO	2002594790		MIDLETOWN STATION		ERNS
SAN DIEGO	S114651079	MIDLAND ELEMENTARY SCHOOL	13910 MIDLAND RD		RGA LUST
SAN DIEGO	S114621755	FOREMOST MOTERS/LAI CHING HOM	MIDWAY DR		RGA LUST
SAN DIEGO	S114680940	SAN DIEGO MARINE CORPS RECRUIT DEPOT (MICRD)	3000 MIDWAY AVENUE		RGA LUST
SAN DIEGO	1008997579	MICHAEL S AUTO CENTER	3 S MIDWAY DR		EDR US Hist Auto Stat

City	EDR ID	Site Name	Site Address	Zip	Database(s)
SAN DIEGO	S114680939	SAN DIEGO MARINE CORPS RECRUIT DEPOT (MCRD) - BASEWIDE ISSUE	3000 MIDWAY AVENUE		RGA LUST
SAN DIEGO	1008996659	MICHAEL S TOWING SERVICE	4141 MIDWAY DR		EDR US Hist Auto Stat
SAN DIEGO	1008997961	BLASKER CHEVRON SERVICE	2059 MIDWAY DR		EDR US Hist Auto Stat
SAN DIEGO	1009128833	DAVIS JOHN CARPET SERV 2790B?DR	MIDWAY DR		EDR US Hist Cleaners
SAN DIEGO	S114615100	ESCONDIDO FIRE STATION TWO	421 N MIDWAY DR		RGA LUST
SAN DIEGO	1009128328	CAUSWAY CLEANERS & LAUNDRY	34264-5892 MIDWAY DR		EDR US Hist Cleaners
SAN DIEGO	S109044376		MIDWAY PIER, SAN DIEGO BAY		CHMIRS
SAN DIEGO	S114621754	FOREMOST MOTERS/LAI CHING H	MIDWAY DR		RGA LUST
SAN DIEGO	S114680945	SAN DIEGO MCRD	3000 MIDWAY AVENUE		RGA LUST
SAN DIEGO	S105674577		MIKE PIER, POINT LOMA SUB BASE		CHMIRS
SAN DIEGO	1008995609	ANDERSON CHRIS	5323 MILDRED WY		EDR US Hist Auto Stat
SAN DIEGO	S106392344		1/4 MILE OFF BEACH, 1 MILE SOUTH OF PT LOMA 32.38N, 117.15W		CHMIRS
SAN DIEGO	S103442758	MAY BE PARADISE OR JAMACHE LAN	1 MILE W OF SWEETWATER I		WMUDS/SWAT
SAN DIEGO	S114733467	TIERRASANTA COMMUNITY AREA	1 MILE E OF I-15/TIERRASANTA ON LA CUENT		RGA LF
SAN DIEGO	2000524271		.5 MILE OFFSHORE OF POINT	0	ERNS
SAN DIEGO	2000528529		1 MILE SOUTH POINT	0	ERNS
SAN DIEGO	2001553628		MILE POST 263.5		ERNS
SAN DIEGO	2001560693		MILE POST 264.1		ERNS
SAN DIEGO	S105676048		MILE POST MARKER 257.0		CHMIRS
SAN DIEGO	S111758213		MILE MARKER 267.25 OF THE SAN DIEGO SUBDIVISION		CHMIRS
SAN DIEGO	2008866208		MILE POST 268		ERNS
SAN DIEGO	2001564227		1 MILE OFF OF POINT LOMA		ERNS
SAN DIEGO	S106389289		1/2 MILE FROM BAY, BOTTOM SEDIMENT LINE 937 NORTH HARBOR DRI		CHMIRS
SAN DIEGO	S105675213		1 MILE OFF OF POINT LOMA		CHMIRS
SAN DIEGO	2008869029		MILE POST: 256.2		ERNS
SAN DIEGO	S105884925		MILE POST 263.2		CHMIRS
SAN DIEGO	S106400284		MILE POST 248.5		CHMIRS
SAN DIEGO	S106394471		1 MILE SOUTH OF THE ENTRANCE TO SAN DIEGO HARBOR.. LAT. 32 D		CHMIRS
SAN DIEGO	S109035251		1 MILE SOUTH OF LA JOLLA COVE		CHMIRS
SAN DIEGO	2000548565		MILE POST 256.1	0	ERNS
SAN DIEGO	99631847		15 MILE WEST OF POINT LOMA		ERNS
SAN DIEGO	2012002479		MILEPOST 266.4		ERNS
SAN DIEGO	2003646262		MILEPOST 246		ERNS
SAN DIEGO	S111756105		MILEPOST 267.25 ABOUT 0.3 MILES FROM THE BNSF SAN DIEGO RAIL		CHMIRS
SAN DIEGO	97411206		MILEPOST:UNKNOWN 32 ST MOLE PIER		ERNS
SAN DIEGO	S106389101		1 MILES OFF PT LOMA TO SEWAGE PLANT NEARBALLAST PT LIGHTHOUS		CHMIRS
SAN DIEGO	S105882223		25 MILES SW OF SAN CLEMENTE ISLAND		CHMIRS
SAN DIEGO	S105649731		43 MILES WEST OF POINT LOMA		CHMIRS
SAN DIEGO	1016420572	SDG&E: OTAY MESA METERING FACILITY	1.6 MILES EAST OF THE EASTERN END OF VIA DE LA AMI		FINDS
SAN DIEGO	S109036159		14 MILES SOUTH OF SAN CLEMENTE ISLAND 32.37.3N, 118.38.8W		CHMIRS
SAN DIEGO	2012012324		4 NM MILES WEST OF POINT LOMA		ERNS

City	EDR ID	Site Name	Site Address	Zip	Database(s)
SAN DIEGO	2006811371		2.5 MILES SE OF POINT LOMA		ERNS
SAN DIEGO	2013043921		130 NM MILES OFFSHORE/ LIGHTERING AREA LAT 31-13N LONG 118-3		ERNS
SAN DIEGO	S105664193		9 MILES SOUTHWEST OF POINT LOMA		CHMIRS
SAN DIEGO	S105649365		4 MILES WEST OF BLACKS BEACH		CHMIRS
SAN DIEGO	99646543		29 MILES WEST OF SAN DIEGO / PACIFIC OCEAN		ERNS
SAN DIEGO	S112829922		12 MILES OFF SHORE - LAT 32 40.79N LONG 117 29.33W		CHMIRS
SAN DIEGO	S109030702		2.5 MILES SOUTHEAST OF POINT LOMA. LAT 32 DEGREES 36' 0" N B		CHMIRS
SAN DIEGO	2000534646		MILITARY BASE	0	ERNS
SAN DIEGO	S114637717	JOHN BESWICK PAINTING CONTR	152 MILLAR AV		RGALUST
SAN DIEGO	S112840984	SAN DIEGO CITY SCHOOLS	MILLER ELEMENTARY	92124	HAZNET
SAN DIEGO	S114641825	LA MESA ALZHEIMER CARE FAC	4960 MILLS ST		RGALUST
SAN DIEGO	S114636469	JACK BACA RESIDENCE	6110 MIMULUS		RGALUST
SAN DIEGO	S113023518	SHELL	8345 MIRA MESA B/CMO RUIZ	92126	HAZNET
SAN DIEGO	S113072623	NEB-CAL PRINTING	830 MIRA MAR RD	92126	HAZNET
SAN DIEGO	S113175008	SHELL SERVICE STATION	9840 MIRA MAR SAP 135933	92126	HAZNET
SAN DIEGO	S106399971		MIRA AAGO		CHMIRS
SAN DIEGO	S113094643	CALIFORNIA COLLISION CENTER	7688 MIRA MAR	92126	HAZNET
SAN DIEGO	S109043478		MIRA SORRENTO PLACE & WEST SCRATTON ROAD		CHMIRS
SAN DIEGO	S110420868		8290 MIRA MAR ROAD		CHMIRS
SAN DIEGO	S108404739		MIRA MAR ROAD & CARROL		CHMIRS
SAN DIEGO	S114582203	BEN F SMITH COMPANY	7120 MIRA MAR RD		RGALUST
SAN DIEGO	S108405051		MIRA MAR JUNCTION		CHMIRS
SAN DIEGO	S105644055		9950 MIRA MESA COMMERCIAL PARK		CHMIRS
SAN DIEGO	S105886785		7770 MIRA MAR		CHMIRS
SAN DIEGO	S114635206	INDUSTRIAL SITE	500 LA MIRADA DR		RGALUST
SAN DIEGO	S114647423	MARCON PRODUCTS	1615 LA MIRADA DR		RGALUST
SAN DIEGO	S114647267	MAR CON PRODUCTS	1615 LA MIRADA DR		RGALUST
SAN DIEGO	S114621331	FOLLIS MILLWORK, INC	1555 LA MIRADA DR		RGALUST
SAN DIEGO	S114640185	KIP INC.	1621 LA MIRADA DR		RGALUST
SAN DIEGO	S114567856	A.G. WRIGHT EQUIPMENT RENTA	1539 LA MIRADA DR		RGALUST
SAN DIEGO	S114569149	AIND TEST CELL 545	545T.CELL MIRAMAR NAS		RGALUST
SAN DIEGO	1015971370	MARINE CORPS AIR STATION (MCAS) MIRAMAR	MIRAMAR ROAD		FINDS
SAN DIEGO	S113034262	TEXACO REFINING AND MARKETING INC	9799 MIRAMAR & KEARNY	92126	HAZNET
SAN DIEGO	S105649261		MIRAMAR BLDG 471		CHMIRS
SAN DIEGO	S114730373	MIRAMAR PLACE WTS	9353 MIRAMAR PLACE		RGALF
SAN DIEGO	S113023522	SHELL	9840 MIRAMAR RD/KEARNY MESA	92126	HAZNET
SAN DIEGO	S106396733		MIRAMAR AT CAROLYN		CHMIRS
SAN DIEGO	1007061543	KINDER MORGAN CORPORATION	MIRAMAR NAS		FINDS
SAN DIEGO	S106397700		MIRAMAR MARINE BASE, ON THE AIRFIELD TAXI WAY	92145	CHMIRS
SAN DIEGO	S114584804	BLDG K-276	MIRAMAR NAS		RGALUST
SAN DIEGO	S109043364		MIRAMAR LAND FILL, 5180 CONVEY ST.		CHMIRS
SAN DIEGO	S105938163	INLAND OIL CO	6350 MIRAMAR RD (@ REPUBLIC VA		EMI
SAN DIEGO	S110422831		MIRAMAR WATER TREATMENT PLANT, 10710 SCRIPTS LAKE DR.		CHMIRS
SAN DIEGO	1008996573	GARCIA S AUTOMOTIVE 8670K?RD	MIRAMAR RD		EDR US Hist Auto Stat
SAN DIEGO	S114719386	VONS DISTRIBUTION CENTER	7130 1/2 MIRAMAR ROAD		RGALUST

City	EDR ID	Site Name	Site Address	Zip	Database(s)
SAN DIEGO	S114719379	VONS DISTIRBUTION CENTER	7130 1/2 MIRAMAR ROAD		RGA LUST
SAN DIEGO	S114609349	DASON MIRAMAR AUTOPARK	MIRAMAR RD		RGA LUST
SAN DIEGO	S114659736	NAVY EXCHANGE	MIRAMAR NAS		RGA LUST
SAN DIEGO	8718305		MIRAMAR GUN CLUB 619 222-2371		ERNS
SAN DIEGO	S108405417		MIRAMAR MARINE STATION, ON BELLATRIX DRIVE		CHMIRS
SAN DIEGO	S114609348	DASON MIRAMAR AUTOPARK	MIRAMAR RD		RGA LUST
SAN DIEGO	1009129187	SCHMIDT S CLEANERS 8660C?RD	MIRAMAR RD		EDR US Hist Cleaners
SAN DIEGO	S113179443	SFPP LP	MIRAMAR NAVAL AIR STATION	92145	HAZNET
SAN DIEGO	S114719378	VONS DISTIRBUTION CENTER	7130 1/2 MIRAMAR RD		RGA LUST
SAN DIEGO	2008444835	8515 MIRMAAR PL	8515 MIRMAAR PL		HMIRS
SAN DIEGO	S105887025		7770 MIRMAR RD.		CHMIRS
SAN DIEGO	S105631179		9045 MIRROW MASA		CHMIRS
SAN DIEGO	93321087		9045 MIRROW MASH		ERNS
SAN DIEGO	2008878352		MISION BAY		ERNS
SAN DIEGO	S113101057	SHELL	6585 MISSION	92120	HAZNET
SAN DIEGO	S113034265	TEXACO REFINING AND MARKETING INC	6605 MISSION GORGE RD & ZION	92120	HAZNET
SAN DIEGO	S114573525	ARCO #1761	7696 MISSION VILLAGE DR		RGA LUST
SAN DIEGO	S114620455	FIRESTONE TIRE CENTER	9763 MISSION GORGE RD		RGA LUST
SAN DIEGO	S114615770	EXPRESS GASOLINE	1140 E MISSION AV		RGA LUST
SAN DIEGO	S114627817	GOLDEN STATE GASOLINE	102 E MISSION AV		RGA LUST
SAN DIEGO	S114624498	FRONTIER FENCE CO	1314 MISSION RD		RGA LUST
SAN DIEGO	S109042976		MISSION GORGE RECREATION FACILITY		CHMIRS
SAN DIEGO	S114597733	CHEVRON #9-9904	9312 MISSION GORGE RD		RGA LUST
SAN DIEGO	S114663016	OCEANSIDE MOBIL	1407 MISSION AV		RGA LUST
SAN DIEGO	S114638659	K MART	1547 MISSION AV		RGA LUST
SAN DIEGO	S114717302	V.R. DENNIS CONSTRUCTION CO	MISSION GORGE & PRINCESS		RGA LUST
SAN DIEGO	S114717301	V.R. DENNIS CONSTRUCTION CO	0 MISSION GORGE & PR		RGA LUST
SAN DIEGO	S114647978	MARK MCDOWELL CORP.	9265 MISSION GORGE RD		RGA LUST
SAN DIEGO	S114636926	JARCO AUTO PARTS	9750 MISSION GORGE RD		RGA LUST
SAN DIEGO	S114702334	THOMAS HOLLOWAY	128 E MISSION RD		RGA LUST
SAN DIEGO	S114668183	PENSKE TRUCK LEASING	2130 W MISSION RD		RGA LUST
SAN DIEGO	S114666262	PACIFIC NISSAN	4433 MISSION BAY DR N		RGA LUST
SAN DIEGO	S114686721	SHELL 2526-19 W. MISSION	340 W MISSION AV		RGA LUST
SAN DIEGO	S114631474	HDS AUTO PARTS & MACHINE	1960 W MISSION RD		RGA LUST
SAN DIEGO	S105890236		MISSION BAY ADJACENT TO SEA WORLD PROPERTY		CHMIRS
SAN DIEGO	2010936547		WEST MISSION BAY BLVD		ERNS
SAN DIEGO	2008880020		MISSION BAY HARBOR		ERNS
SAN DIEGO	99649816		MISSION BAY / 72 HOUR ANCHORAGE		ERNS
SAN DIEGO	1016187413	GUY HILL CADILLAC INCORPORATED	4275 EAST MISSION BAY DRIVE		FINDS
SAN DIEGO	96495552		MISSION HILLS HWY 118 EASTBOUND EAST OF BALBOA EXIT		ERNS
SAN DIEGO	S109036670		1710 MISSION BAY DR		CHMIRS
SAN DIEGO	S114654017	MOBIL OIL CORP.	502 W MISSION AV		RGA LUST
SAN DIEGO	S114674765	REBEL RENTS	142 W MISSION AV		RGA LUST
SAN DIEGO	S114651864	MISSION GORGE RD. & TWAIN	MISSION GORGE RD		RGA LUST
SAN DIEGO	S114651777	MISSION BAY VOLKSWAGEN	4555 MISSION BAY DRIVE, NORTH		RGA LUST
SAN DIEGO	S114640307	KLEIN DISTRIBUTING CO	1557 S MISSION RD		RGA LUST
SAN DIEGO	S114618832	FALLBROOK AUTO PARTS INC	764 E MISSION RD		RGA LUST

City	EDR ID	Site Name	Site Address	Zip	Database(s)
SAN DIEGO	S114638714	K-MART CORPORATION	620 W MISSION AV		RGA LUST
SAN DIEGO	S114617729	EZ SERVE FACILITY #100883	1535 S MISSION RD		RGA LUST
SAN DIEGO	S114597463	CHEVRON #9-8164	3204 MISSION AV		RGA LUST
SAN DIEGO	S114705341	TOSCO 76 #6993	711 W MISSION AV		RGA LUST
SAN DIEGO	S114645938	LUKA'S FOREIGN CAR SERVICE	256 W MISSION RD		RGA LUST
SAN DIEGO	S114603739	CLAIRMONT EQUIPMENT RENTAL	1330 W MISSION RD		RGA LUST
SAN DIEGO	S114700885	TEXACO USA SALES TERMINAL	9966 MISSION RD		RGA LUST
SAN DIEGO	S114613556	ED LYON PROPERTY	222 W MISSION AV		RGA LUST
SAN DIEGO	S114678484	RON'S SELF SERVE GAS & DAIRY	9035 MISSION GORGE RD		RGA LUST
SAN DIEGO	S114622877	FORMER PHILLIPS 66	9263 MISSION GORGE RD		RGA LUST
SAN DIEGO	90167196		MISSION BAY , E-DOCK		ERNS
SAN DIEGO	2009926777		MISSION BAY		ERNS
SAN DIEGO	8712245		MISSION BAY DR + ROSEWOOD ST		ERNS
SAN DIEGO	2013041553		MISSION BAY		ERNS
SAN DIEGO	2006902394		MISSION GORGE RECREATION FACILITY		ERNS
SAN DIEGO	S109457044	SAN DIEGO CITY MISSION BAY LAN	MISSION BAY PARK S E		NPDES
SAN DIEGO	S110980008		MISSION BAY YACHT CLUB		CHMIRS
SAN DIEGO	S110422833		MISSION BAY CHANNEL		CHMIRS
SAN DIEGO	S114566880		260 E MISSION AV		RGA LUST
SAN DIEGO	S110981952	7-ELEVEN STORE #21785	MISSION BAY HIGH SCHOOL AT 2475 GRAND AVE		CHMIRS
SAN DIEGO	S110978558		MISSION CENTER AT SEVANT CT		CHMIRS
SAN DIEGO	S114609715	DEANS SERVICE & TIRE CENTER	1140 E MISSION AV		RGA LUST
SAN DIEGO	S114667340	PARKWAY PLACE	649 W MISSION AV		RGA LUST
SAN DIEGO	S114666593	PADRE DAM WATER PIPING PROJ	MISSION GORGE/CAR		RGA LUST
SAN DIEGO	S114688031	SHELL SERVICE STATION	340 W MISSION AV		RGA LUST
SAN DIEGO	S114666038	PACIFIC DIAMOND/COD GAS&OIL	9035 MISSION GORGE RD		RGA LUST
SAN DIEGO	S114618887	FALLBROOK UTILITY DISTRICT	990 E MISSION RD		RGA LUST
SAN DIEGO	S114652001	MISSION SQUARE SHOPPING CEN	1002 MISSION AV		RGA LUST
SAN DIEGO	S114651853	MISSION ESCONDIDO MALL	205 W MISSION AV		RGA LUST
SAN DIEGO	S114651778	MISSION BAY VOLKSWAGEN	4555 MISSION BAY DRIVE, N		RGA LUST
SAN DIEGO	S114651776	MISSION BAY VOLKSWAGEN	4555 MISSION BAY DR N		RGA LUST
SAN DIEGO	S114662967	OCEAN PLACE CINEMAS	MISSION AV		RGA LUST
SAN DIEGO	S114683689	SCHMID INSULATION CONTRACTORS	4555 N MISSION GORGE PL		RGA LUST
SAN DIEGO	S114671294	POWELL HELLER PTNRSHIP	265 W MISSION AV		RGA LUST
SAN DIEGO	S114601102	CHILCOTE INC	9510 MISSION GORGE RD		RGA LUST
SAN DIEGO	1016426981	AMERICAN CONCRETE WASHOUTS, INC	7188 MISSION GORGE BLVD		FINDS
SAN DIEGO	1008152283	EQUILON ENTERPRISES	5465 MISSION CTR SAP NO 121801		FINDS
SAN DIEGO	S114574200	ARCO #5160 (FORMER)	1522 MISSION AV		RGA LUST
SAN DIEGO	S110422837		MISSION VALLEY OPEN SPACE		CHMIRS
SAN DIEGO	S109048049		MISSION BAY, MARINA VILLAGE		CHMIRS
SAN DIEGO	S107452595		MISSION BAY, HYATT MARINA NEARBY HYATT HOTEL		CHMIRS
SAN DIEGO	S110422832		MISSION BAY		CHMIRS
SAN DIEGO	S114651863	MISSION GORGE RD. & TWAIN	MISSION GORGE RD MID		RGA LUST
SAN DIEGO	S114663021	OCEANSIDE POLICE DEPARTMENT	1617 MISSION AV		RGA LUST
SAN DIEGO	S114606418	CONTRACTORS EQUIPMENT	1960 W MISSION RD		RGA LUST
SAN DIEGO	S114639835	KETEMA PROCESS EQUIPMENT	9484 MISSION PARK PL		RGA LUST
SAN DIEGO	S114694840	SPORTS CAR CENTER	851 W MISSION AV		RGA LUST

City	EDR ID	Site Name	Site Address	Zip	Database(s)
SAN DIEGO	S114635852	ISLANDIA SPORTSFISHING	1551 MISSION BAY DR W		RGA LUST
SAN DIEGO	S114601908	CIRCLE K CORP. STORE #0777	1005 N MISSION RD		RGA LUST
SAN DIEGO	S114645941	LUKA'S GASOLINE	256 W MISSION RD		RGA LUST
SAN DIEGO	S114600583	CHEVRON	3222 MISSION VILLAGE D		RGA LUST
SAN DIEGO	S114701075	TEXACO/MISSION BAY DR 4409	4433 W MISSION BAY DR		RGA LUST
SAN DIEGO	S114655371	MOBIL	102 W MISSION AV		RGA LUST
SAN DIEGO	S114655233	MOBIL STATION 18-100	502 W MISSION AV		RGA LUST
SAN DIEGO	S114632252	HG FENTON COMPANY	7243 MISSION VALLEY RD		RGA LUST
SAN DIEGO	S114618855	FALLBROOK PUBLIC UTILITY DI	990 E MISSION RD		RGA LUST
SAN DIEGO	S110422835		MISSION BAY, SEA WORLD MARINA		RGA LUST
SAN DIEGO	1007739043	EQUILON ENTERPRISES	5820 MISSION GORGE/FAIRMONT		CHMIRS
SAN DIEGO	2006810323		MISSION BAY		FINDS
SAN DIEGO	2001586523		MISSION BAY		ERNS
SAN DIEGO	S113034264	TEXACO REFINING AND MARKETING INC	6075 MISSION GORGE & TWAIN	92120	ERNS
SAN DIEGO	S110979444		MISSION BAY IN DANA BASIN NEXT TO 2580 ENGLAND ST		HAZNET
SAN DIEGO	S114574415	ARCO #5599	5555 MISSION RD		CHMIRS
SAN DIEGO	S114606620	COPELAND TRANSMISSION	944 W MISSION AV		RGA LUST
SAN DIEGO	S114595394	CHEVRON #3-3802	410 W MISSION RD		RGA LUST
SAN DIEGO	S114638611	K & M STADIUM AUTO CENTER	2696 MISSION VILLAGE D		RGA LUST
SAN DIEGO	S114593038	CASE POWER AND EQUIPMENT	1600 E MISSION RD		RGA LUST
SAN DIEGO	S114717303	V.R. DENNIS CONSTRUCTION CO	MISSION GORGE & PRIN		RGA LUST
SAN DIEGO	S114613444	ECONO LUBE AND TUNE	1618 MISSION AV		RGA LUST
SAN DIEGO	S114635309	INLAND OIL (SKS)	1726 W MISSION RD		RGA LUST
SAN DIEGO	S114692189	SKS	1730 W MISSION RD		RGA LUST
SAN DIEGO	S114600140	CHEVRON	1285 S MISSION RD		RGA LUST
SAN DIEGO	S114621739	FOREIGN CAR SERVICE	256 W MISSION RD		RGA LUST
SAN DIEGO	S114666890	PALOMAR COMMUNITY COLLEGE	1140 W MISSION RD		RGA LUST
SAN DIEGO	S114575092	ARCO 5160	1522 MISSION AV		RGA LUST
SAN DIEGO	S114686951	SHELL OIL COMPANY	340 W MISSION AV		RGA LUST
SAN DIEGO	S114686929	SHELL OIL COMPANY STATION	1435 MISSION AV		RGA LUST
SAN DIEGO	1008998366	KING AL GARAGE	3779 MISSION BLVO		RGA LUST
SAN DIEGO	1009128382	MYERS JOHN ONE HOUR MARTINIZING	6156 MISSION GORGE R 8 RM C		EDR US Hist Auto Stat
SAN DIEGO	97406756		MISSION BAY MARINA SOUTHWEST CORNER OF THE MARINA		EDR US Hist Cleaners
SAN DIEGO	1016377976	MISSION VALLEY TERMINAL	MISSION VALLEY		ERNS
SAN DIEGO	S113133019	MAGIC DRY CLEANING & LAUNDRY SERVICES INC	5837 MISSION GORGE RD STE A & B	92120	FINDS
SAN DIEGO	S114717300	V.R. DENNIS CONSTRUCTION CO	MISSION GORGE & PRINCESS		HAZNET
SAN DIEGO	S114707460	TUNEUP MASTERS NO.413	10529 MISSION GORGE RD		RGA LUST
SAN DIEGO	S114635187	INDUSTRIAL PARK/AID LUTHERA	1914 W MISSION RD		RGA LUST
SAN DIEGO	S114623889	FRANCISCAN'S OF CAL.	4050 MISSION AV		RGA LUST
SAN DIEGO	S114651757	MISSION AUTO & SELF STORAGE	3520 MISSION AV		RGA LUST
SAN DIEGO	S114701083	TEXACO/MISSION OC 1444	1444 MISSION AV		RGA LUST
SAN DIEGO	S114590047	CALIFORNIA IMPLEMENT COMPAN	555 E MISSION RD		RGA LUST
SAN DIEGO	S114618867	FALLBROOK PUBLIC UTILITY	990 E MISSION RD		RGA LUST
SAN DIEGO	S114612943	EAGLE'S CROSSING	MISSION AV EAST I		RGA LUST
SAN DIEGO	S114603318	CITY OF SAN DIEGO-SEWER PRO	MISSION GORGE&PRI		RGA LUST
SAN DIEGO	S114593043	CASE POWER EQUIPMENT	1600 E MISSION RD		RGA LUST
SAN DIEGO	S114573524	ARCO #1761	2696 MISSION VILLAGE D		RGA LUST

City	EDR ID	Site Name	Site Address	Zip	Database(s)
SAN DIEGO	S105663059		MISSION BAY AT MARINA VILLAGE - A DOCK		CHMIRS
SAN DIEGO	S106397263		1551 MISSION BAY DR.		CHMIRS
SAN DIEGO	S114683686	SCHMID INSULATION CONTRACTO	4555 N MISSION GORGE P		RGA LUST
SAN DIEGO	S114690167	SHELL	5820 N MISSION GORGE R		RGA LUST
SAN DIEGO	S114684227	SDG&E	1623 MISSION RD		RGA LUST
SAN DIEGO	90168515		MISSION BAY CAMP LAND ON THE BAY		ERNS
SAN DIEGO	99627732		MISSION BAY DRIVE		ERNS
SAN DIEGO	2009897671		710 WEST MISSION BAY DR.		ERNS
SAN DIEGO	1016432333	TESORO (USA) 63102	6404 N MISSION GORGE RD		FINDS
SAN DIEGO	S110422834	ESCONDIDO READY MIX CNCRT I	1508 W MISSION RD		CHMIRS
SAN DIEGO	S114615116	PIONEER MILLS	1329 W MISSION RD		RGA LUST
SAN DIEGO	S114669918	TOWN CENTER SERVICE STATION	9305 MISSION GORGE RD		RGA LUST
SAN DIEGO	S114705791	SHELL OIL CO - EAST MISSION	102 E MISSION AV		RGA LUST
SAN DIEGO	S114686876	TIMOTHY CHATTON	204 W MISSION RD		RGA LUST
SAN DIEGO	S114703964	PACIFIC NISSAN	4433 W MISSION BAY DR		RGA LUST
SAN DIEGO	S114666265	SOUTHLAND - 1927 MISSN., OC	1927 N MISSION AV		RGA LUST
SAN DIEGO	S114692163	SKS INC.8	1730 W MISSION RD		RGA LUST
SAN DIEGO	S114632964	HOLLANDIA DAIRY	622 E MISSION RD		RGA LUST
SAN DIEGO	S114663031	OCEANSIDE SCHOOL DISTRICT	2100 N MISSION AV		RGA LUST
SAN DIEGO	S114566841	7-ELEVEN STORE #19006	9111 MISSION GORGE RD		RGA LUST
SAN DIEGO	S114575062	ARCO 1761	2696 MISSION VILLAGE D		RGA LUST
SAN DIEGO	S114595633	CHEVRON #9-0309	515 W MISSION AV		RGA LUST
SAN DIEGO	S114603316	CITY OF SAN DIEGO-SEWER PROJEC	MISSION GORGE&PRINCE		RGA LUST
SAN DIEGO	S114568806	ADVANCED MOTOR CAR	900 W MISSION AV		RGA LUST
SAN DIEGO	2013056244	U WASH	MISSION BAY, AT THE FUEL DOCK 1441 QUICIRA RD		ERNS
SAN DIEGO	1009128448	MONITORING STATION	2556 MISSION BLVD		EDR US Hist Cleaners
SAN DIEGO	99649671	MISSION BAY SERVICE	MISSION BAY		ERNS
SAN DIEGO	1007998926	CARNES HANK AUTOMOTIVE	MISSION & VENTURA BLVD		FINDS
SAN DIEGO	2003654236	OCEANSIDE POLICE DEPARTMEN	MISSION BAY		ERNS
SAN DIEGO	1008996837	MISSION SAN LUIS REY PARISH	4105 MISSION GORGE PL		EDR US Hist Auto Stat
SAN DIEGO	2008897671	THRIFTY #106 (ARCO)	710 WEST MISSION BAY DR.		ERNS
SAN DIEGO	1008997587	TEXACO	4620 MISSION BAY OR		EDR US Hist Auto Stat
SAN DIEGO	S114662994	MOBIL	1617 MISSION AV		RGA LUST
SAN DIEGO	S114651985	THRIFTY #106 (ARCO)	4070 N MISSION AV		RGA LUST
SAN DIEGO	S114702638	TEXACO	502 W MISSION AV		RGA LUST
SAN DIEGO	S114701262	SHELL	9811 MISSION GORGE RD		RGA LUST
SAN DIEGO	S114690166	TEXACOW. MISSION RD 2110	1444 MISSION AV		RGA LUST
SAN DIEGO	S114701143	PARAMOUNT CITRUS	5820 N MISSION GORGE RD		RGA LUST
SAN DIEGO	S114667106	TELEDYNE AERO-CAL METAL FAB	2110 W MISSION RD		RGA LUST
SAN DIEGO	S114699243	SHELL OIL	1155 W MISSION AV		RGA LUST
SAN DIEGO	S114687144	SUPERIOR READY MIX	528 E MISSION RD		RGA LUST
SAN DIEGO	S114697654	JUST ANOTHER PARTNERSHIP PR	1435 MISSION AV		RGA LUST
SAN DIEGO	S114638538	H.G. FENTON PROPERTY	1508 W MISSION RD		RGA LUST
SAN DIEGO	S114630049	FALLBROOK PUBLIC UTILITY D	9263 MISSION GORGE RD		RGA LUST
SAN DIEGO	S114618853		7243 MISSION VALLEY RD		RGA LUST
SAN DIEGO			990 E MISSION RD		RGA LUST



City	EDR ID	Site Name	Site Address	Zip	Database(s)
SAN DIEGO	S114617725	EZ SERVE FACILITY #100800	9305 MISSION GORGE RD		RGA LUST
SAN DIEGO	S114612191	DUCHI/ROBERT SHAW CONTROLS	1375 S MISSION RD		RGA LUST
SAN DIEGO	S114566838	7-ELEVEN STORE #18977	578 E MISSION RD		RGA LUST
SAN DIEGO	S114611039	DION INTERNATIONAL	1620 W MISSION RD		RGA LUST
SAN DIEGO	S114620879	FLAGS ON MISSION	1547 MISSION AV		RGA LUST
SAN DIEGO	S105667524		MISSION BAY MARINA, SLIP 183D		CHMIRS
SAN DIEGO	1008996316	BAY SHORES MOTORS (FORD)	46008-0531 MISSION BLVD		EDR US Hist Auto Stat
SAN DIEGO	1016265243	S D C W A CAP IMP PROGRAM 4 E 1	MISSION GORGE RD AT JACKSON DR		FINDS
SAN DIEGO	2007304611		MISSION BAY		ERNS
SAN DIEGO	1016432331	AHRENS CORPORATION	5959 MISSION GORGE		FINDS
SAN DIEGO	2010947272		MISSION BAY		ERNS
SAN DIEGO	98423234		MISSION BAY QUIVIRA BASIN		ERNS
SAN DIEGO	S112915102	THE INSTITUTE OF GAS TECHNOLOGY	7760 MITCHNER AVE	92145	HAZNET
SAN DIEGO	1016426229	USN-MIRAMAR/BR MED CL	19871 MITSCHER PL		FINDS
SAN DIEGO	1008999730	MY MOTOR MART NO-2-1889<MOBIL SERVICE	21889 MOBIL SERVICE "GASOLINE STATIONS" LOGAN AV		EDR US Hist Auto Stat
SAN DIEGO	2007312577		MOBILE BAY		ERNS
SAN DIEGO	S109047147		MOLE PIER, NAVAL STATION SAN DIEGO		CHMIRS
SAN DIEGO	93344000		MOLE PIER / SAN DIEGO NAVAL STA		ERNS
SAN DIEGO	94394428		MOLE PIER 32ND ST		ERNS
SAN DIEGO	S105666393		NS MOLE PIER (PIER 9)		CHMIRS
SAN DIEGO	S109042075		MOLE PIER, NAVAL BASE SAN DIEGO	0	CHMIRS
SAN DIEGO	2000542025		MOLE PIER	0	ERNS
SAN DIEGO	2010961618		NORTH MOLE PIER		ERNS
SAN DIEGO	2000516788		MOLE PIER		ERNS
SAN DIEGO	S105887076		MOLE PIER 9		CHMIRS
SAN DIEGO	S114596305	CHEVRON #9-2779	696 N MOLLISON AV		RGA LUST
SAN DIEGO	S114709108	UNION #5945	691 N MOLLISON AV		RGA LUST
SAN DIEGO	S114667163	PARISER RESIDENCE	1293 N MOLLISON AV		RGA LUST
SAN DIEGO	S114699114	TED PARK CHEVRON #2	696 N MOLLISON AV		RGA LUST
SAN DIEGO	S114574565	ARCO #6061	593 N MOLLISON AV		RGA LUST
SAN DIEGO	S114599909	CHEVRON USA	696 N MOLLISON AV		RGA LUST
SAN DIEGO	S114627916	GOLSTEIN PROPERTY	1797 MONARCH RIDGE CR		RGA LUST
SAN DIEGO	1009128104	WITT LAUNDERETTE	2936 MONROD AV		EDR US Hist Cleaners
SAN DIEGO	S114592658	CARLSBAD HIGH SCHOOL	3557 MONROE ST		RGA LUST
SAN DIEGO	S114674373	RANCHO VIEJO	MONSERATE RANCHO		RGA LUST
SAN DIEGO	1009128441	ECON O-WASH LAUNDRY	5850 MONTE AZUL LN		EDR US Hist Cleaners
SAN DIEGO	1009128371	HOLLYWOOD LAUNDRY & DRY CLEANERS INC	5848 MONTE AZUL LN		EDR US Hist Cleaners
SAN DIEGO	S114613916	EL CAJON MOUNTAIN MILL SITE	EL MONTE RD		RGA LUST
SAN DIEGO	S105673599		2342 MONTE CLAIR ST.		CHMIRS
SAN DIEGO	S114666078	PACIFIC EXECUTIVE AVIATION	2450 MONTECITO RD		RGA LUST
SAN DIEGO	S106400858		MONTEGO VILLAGE, SOUTH BAY AREA		CHMIRS
SAN DIEGO	S109046333		MONTEZUMA RD AT FAIRMONT AVE		CHMIRS
SAN DIEGO	S114674143	RANCHITA STORE	37552 MONTEZUMA VALLEY		RGA LUST
SAN DIEGO	S114608081	CROWNNAIR	3753 MONTGOMERY DR.		RGA LUST
SAN DIEGO	S114656541	MONTGOMERY FIELD	3750 MONTGOMERY DR		RGA LUST
SAN DIEGO	1008998501	ROSE L F	4503 MONTROSE CT		EDR US Hist Auto Stat
SAN DIEGO	S114632845	HOFER PROPERTY	MONUMENT RD		RGA LUST

City	EDR ID	Site Name	Site Address	Zip	Database(s)
SAN DIEGO	S114632846	HOFER PROPERTY	MONUMENT RD		RGA LUST
SAN DIEGO	S105665994		MONUMENT RD		CHMIRS
SAN DIEGO	S114629560	GTE, INC.	200 N MONUMENT&DAIRY		RGA LUST
SAN DIEGO	S114629559	GTE, INC.	200 N MONUMENT&DAIRY MART		RGA LUST
SAN DIEGO	S114629467	GTE INC	200 N MONUMENT&DAIRY MART		RGA LUST
SAN DIEGO	8713208		MOONLIGHT BEACH(USCG-11TH JURISDICTION)		ERNS
SAN DIEGO	1008997524	OMER S DOUGLAS SERVICE	1877 MOORE ST		EDR US Hist Auto Stat
SAN DIEGO	1008996750	FIVE POINTS SERVICE STATION	1879 MOORE ST		EDR US Hist Auto Stat
SAN DIEGO	1008996854	THOMPSON C V	1820 MOORE ST		EDR US Hist Auto Stat
SAN DIEGO	S110980825		MOORING C-14		CHMIRS
SAN DIEGO	S105670824		MOORING PIER FOR NAVAL SHIPS		ERNS
SAN DIEGO	S114673868		MOORING PIER FOR NAVAL SHIPS		CHMIRS
SAN DIEGO	S114603373	RAINBOW SPECIMEN TREE FARM	9902 MORDIGAN LN		RGA LUST
SAN DIEGO	S114657461	CITY OF SAN MARCOS	201 LA MOREE RD		RGA LUST
SAN DIEGO	S114657461	MTDB MISSION VALLEY RAIL EXT	MORENA SEGMENT		RGA LUST
SAN DIEGO	1008997400	FELDMAN SIGNAL SERVICE	2005 MORENA BLVO		EDR US Hist Auto Stat
SAN DIEGO	1008997785	MORENA GULF GAS STATION	2505 MORENA BLVO		EDR US Hist Auto Stat
SAN DIEGO	S114657460	MTDB MISSION VALLEY RAIL EX	MORENA SEGMENT		RGA LUST
SAN DIEGO	1008997910	HOBBS AUTO SERVICE 1420B?BLVD	MORENA BLVD		EDR US Hist Auto Stat
SAN DIEGO	S114624636	FLUJINO LANDSCAPE	345 MOSS ST		RGA LUST
SAN DIEGO	S114722680	WINDER'S LANDSCAPE	345 MOSS ST		RGA LUST
SAN DIEGO	1004443182	ATLAS HOTEL CORPORATION	500 MOTEL CIR		RGA LUST
SAN DIEGO	8862640		SD MOTEL UNIT 8		FINDS
SAN DIEGO	91218737		MOTOR POOL AREA, ADMIRAL BAKERSFIELD	92120	ERNS
SAN DIEGO	S105675754		MOUNT ALISAN AT GENESEE		ERNS
SAN DIEGO	S112917281	CITY OF SAN DIEGO	4255 MOUNT ALBERNATHY		CHMIRS
SAN DIEGO	2007318826		3697 MOUNT FRISSELL	92123	HAZNET
SAN DIEGO	S114678104	ROCKY HOME DAIRY INCORPORATED	6426 MOUNT ACADIA BLVD		ERNS
SAN DIEGO	92271228		4932 MOUNT KAY		ERNS
SAN DIEGO	1008998806	EURO SPORT INC 9555A BLACK?RD	MOUNTAIN RD		ERNS
SAN DIEGO	S114669938	PIPELINE CONSTRUCTORS	26845 MOUNTAIN MEADOW R		EDR US Hist Auto Stat
SAN DIEGO	S105661193		MOUTH OF PELETA CREEK AT SAN DIEGO BAY		RGA LUST
SAN DIEGO	S110422888		MOUTH OF THE BAY		CHMIRS
SAN DIEGO	S111757836		MPM 265.0 SAN DIEGO SUB, NEAR WASHINGTON ST.		CHMIRS
SAN DIEGO	S109045038		MPM 266.6 AT LAUREL ST.		CHMIRS
SAN DIEGO	S105654743		MPM 265.2		CHMIRS
SAN DIEGO	S109043960		MPM 266.4 SAN DIEGO SUB		CHMIRS
SAN DIEGO	S106398536		MPM 246 SAN DIEGO SUBDIVISION		CHMIRS
SAN DIEGO	S106394687		MPM 267.0, ON THE SAN DIEGO SUBDIVISION, AT THE CROSSING AT		CHMIRS
SAN DIEGO	94367113		MSC TERMINAL		ERNS
SAN DIEGO	S107452783		MUERA MESA BLVD. AND SCRIPTS RANCH BLVD.		CHMIRS
SAN DIEGO	S112841165	SAN DIEGO UNIFIED SCHOOL DISTRICT	MUIR ALTERNATIVE	92111	HAZNET
SAN DIEGO	S108404615		1037 MUIRLAND DRIVE		CHMIRS
SAN DIEGO	S113111880	STONECREST SQUARE AUTO CENTER LLC	3690 MURPHY RD	92123	HAZNET
SAN DIEGO	S113004820	DALEY CORPORATION	2400 MURPHY CANYON RD	92120	HAZNET
SAN DIEGO	200114948		MURPHY CANYON RD		HMIRS

City	EDR ID	Site Name	Site Address	Zip	Database(s)
SAN DIEGO	98430122		8585 MURPHY CANYON RD		ERNS
SAN DIEGO	S108406804		MURPHY CANYON ONRAMP TO SB I-15		CHMIRS
SAN DIEGO	S105672122		MURPHY CANYON RD/I-15		CHMIRS
SAN DIEGO	S103442742	MURPHY-SHEPARD CANYON (KEARNY)	NE MURPHY CANYON RD		WMUDS/SWAT
SAN DIEGO	S105637916		MURPHY CANYON 3178 TEA PARTY LANE		CHMIRS
SAN DIEGO	S105637909		MURPHY CANYON		CHMIRS
SAN DIEGO	S114609032	DALEY CORPORATION	2400 MURPHY CANYON RD		RGA LUST
SAN DIEGO	S114609031	DALEY CORP	2400 MURPHY CANYON RD		RGA LUST
SAN DIEGO	S114576424	ARCO STN #121	9600 MURRAY DR		RGA LUST
SAN DIEGO	S114702901	THRIFTY (ARCO) #121	9600 MURRAY DR		RGA LUST
SAN DIEGO	S114651866	MISSION HEIGHTS	0 MURRAY CYN RD		RGA LUST
SAN DIEGO	S114629223	GROSSMONT UNION HIGH SCHOOL	1100 MURRAY DR		RGA LUST
SAN DIEGO	S114629215	GROSSMONT UNIFIED SCHOOL DI	1100 MURRAY DR		RGA LUST
SAN DIEGO	S106065177	MISSION HEIGHTS	0 MURRAY CANYON RD		RGA LUST
SAN DIEGO	S114630041	H.G. FENTON - MISSION VALLEY	7400 MURRAY CANYON RD		San Diego Co. HMMD
SAN DIEGO	S114630040	H.G. FENTON - MISSION VALLE	7400 MURRAY CANYON RD		RGA LUST
SAN DIEGO	S114629217	GROSSMONT UNION H S DISTRIC	1100 MURRAY DR		RGA LUST
SAN DIEGO	S114702666	THRIFTY #121 (ARCO)	9600 MURRAY DR		RGA LUST
SAN DIEGO	S114629212	GROSSMONT HIGH SCHOOL	1100 MURRAY DR		RGA LUST
SAN DIEGO	S114619632	FENTON/MISSION HEIGHTS	MURRAY CYN RD		RGA LUST
SAN DIEGO	S114629967	H G FENTON MATERIAL CO	7400 MURRAY CANYON RD		RGA LUST
SAN DIEGO	S114619631	FENTON/MISSION HEIGHTS	MURRAY CYN RD		RGA LUST
SAN DIEGO	93300161		MWR BOATHOUSE & MARINA BUILDING 131		ERNS
SAN DIEGO	2001010065		I-15 N		HMIRS
SAN DIEGO	S106396426		1066 N.TORRIE PINES RD.		CHMIRS
SAN DIEGO	S109043800		N/A		CHMIRS
SAN DIEGO	S100218213		I-805 N/MIRA MESA O.C.		CHMIRS
SAN DIEGO	S105658229		NAASCO SHIP YARD -28TH & HARBOR DRIVE		CHMIRS
SAN DIEGO	2007305014		NAB CORANADO		ERNS
SAN DIEGO	S116362346	S	NAD CORONADO NEAR PIER 19		CHMIRS
SAN DIEGO	1008999080	MOBIL	16 NAL OIL CO 6619 LINDA VISTA RD		EDR US Hist Auto Stat
SAN DIEGO	S114655714	SOLANA BEACH FIRE DEPT	7 NAPLES ST		RGA LUST
SAN DIEGO	S114692792		102 S NARDO AV		RGA LUST
SAN DIEGO	S105650955		NAS NORTH ISLAND - GATE 2 AT THE CARRIER PIER		CHMIRS
SAN DIEGO	S114658683	NAS NORTH ISLAND	NAS NORTH ISLAND		RGA LUST
SAN DIEGO	S114658646	NAS NORTH ISLAND SITHE SOIL	NAS NORTH ISLAND		RGA LUST
SAN DIEGO	S114658632	NAS NORTH ISLAND CIRCU RNWAY	NAS NORTH ISLAND		RGA LUST
SAN DIEGO	S114658620	NAS NORTH ISLAND BLDG 665	NAS NORTH ISLAND		RGA LUST
SAN DIEGO	S114658618	NAS NORTH ISLAND BLDG 660	NAS NORTH ISLAND		RGA LUST
SAN DIEGO	S114658617	NAS NORTH ISLAND BLDG 656	NAS NORTH ISLAND		RGA LUST
SAN DIEGO	S114658611	NAS NORTH ISLAND BLDG 650-1	NAS NORTH ISLAND		RGA LUST
SAN DIEGO	S114658608	NAS NORTH ISLAND BLDG 607 P	NAS NORTH ISLAND		RGA LUST
SAN DIEGO	S114658605	NAS NORTH ISLAND BLDG 489	NAS NORTH ISLAND		RGA LUST
SAN DIEGO	S114658597	NAS NORTH ISLAND BLDG 39	NAS NORTH ISLAND		RGA LUST
SAN DIEGO	S114658587	NAS NORTH ISLAND BLDG 29	NAS NORTH ISLAND		RGA LUST
SAN DIEGO	S114658584	NAS NORTH ISLAND BLDG 1481	NAS NORTH ISLAND		RGA LUST
SAN DIEGO	S114658571	NAS NORTH ISLAND (GAS STATION BLDG 454)	NAS NORTH ISLAND		RGA LUST

City	EDR ID	Site Name	Site Address	Zip	Database(s)
SAN DIEGO	S105631694		NAS / MIRAMAR EAST OF BLDG 687		CHMIRS
SAN DIEGO	S105661560		NAS NORTH ISLAND PIER 5		CHMIRS
SAN DIEGO	2006797962		NAS NORTH ISLAND		ERNS
SAN DIEGO	S105665331		NAS NO ISLAND BERTH K		CHMIRS
SAN DIEGO	S114658652	NAS NORTH ISLAND T1044/45/4	NAS NORTH ISLAND		RGA LUST
SAN DIEGO	S114658651	NAS NORTH ISLAND T1044/45/46	NAS NORTH ISLAND		RGA LUST
SAN DIEGO	S114658638	NAS NORTH ISLAND FF TANK 969	NAS NORTH ISLAND		RGA LUST
SAN DIEGO	S114658631	NAS NORTH ISLAND CIRCJ RNWA	NAS NORTH ISLAND		RGA LUST
SAN DIEGO	S114658619	NAS NORTH ISLAND BLDG 660	NAS NORTH ISLAND		RGA LUST
SAN DIEGO	S114658582	NAS NORTH ISLAND BLDG 1474	NAS NORTH ISLAND		RGA LUST
SAN DIEGO	S105655535		NAS SAN DIEGO, PIER 13		CHMIRS
SAN DIEGO	S106841929	USN AIR STATION-NORIS	NAS NORTH ISLAND		EMI
SAN DIEGO	S114659242	NAVAL AVIATION DEPOT BLDG 472	NAS NORTH ISLAND		RGA LUST
SAN DIEGO	S114658656	NAS NORTH ISLAND TANK 962	NAS NORTH ISLAND		RGA LUST
SAN DIEGO	S114658654	NAS NORTH ISLAND TANK 947	NAS NORTH ISLAND		RGA LUST
SAN DIEGO	S114658643	NAS NORTH ISLAND FUEL FARM	NAS NORTH ISLAND		RGA LUST
SAN DIEGO	S114658637	NAS NORTH ISLAND FF TANK 968	NAS NORTH ISLAND		RGA LUST
SAN DIEGO	S114658629	NAS NORTH ISLAND BLDG 865	NAS NORTH ISLAND		RGA LUST
SAN DIEGO	S114658628	NAS NORTH ISLAND BLDG 802 PWC	NAS NORTH ISLAND		RGA LUST
SAN DIEGO	S114658625	NAS NORTH ISLAND BLDG 739/7	NAS NORTH ISLAND		RGA LUST
SAN DIEGO	S114658624	NAS NORTH ISLAND BLDG 739/743	NAS NORTH ISLAND		RGA LUST
SAN DIEGO	S114658623	NAS NORTH ISLAND BLDG 678	NAS NORTH ISLAND		RGA LUST
SAN DIEGO	S114658592	NAS NORTH ISLAND BLDG 348	NAS NORTH ISLAND		RGA LUST
SAN DIEGO	S114658585	NAS NORTH ISLAND BLDG 1481	NAS NORTH ISLAND		RGA LUST
SAN DIEGO	S114658576	NAS NORTH ISLAND BLDG 1330	NAS NORTH ISLAND		RGA LUST
SAN DIEGO	S108405183		NAS NORTH ISLAND PIER K CORONADO ISLAND		CHMIRS
SAN DIEGO	96504781		NAS NORTH ISLAND PIER L		ERNS
SAN DIEGO	1014679345	CABRILLO POWER II LLC NORTH ISLAND GT	NAS NORIS GT BLDG 653		FINDS
SAN DIEGO	S109042612		NAS NORTH ISLAND, PIER L		CHMIRS
SAN DIEGO	S114659240	NAVAL AVIATION DEPOT BLDG 44	NAS NORTH ISLAND		RGA LUST
SAN DIEGO	S114658657	NAS NORTH ISLAND TANK 966	NAS NORTH ISLAND		RGA LUST
SAN DIEGO	S114658650	NAS NORTH ISLAND T 1044/45/	NAS NORTH ISLAND		RGA LUST
SAN DIEGO	S114658649	NAS NORTH ISLAND T 1044/45/46	NAS NORTH ISLAND		RGA LUST
SAN DIEGO	S114658645	NAS NORTH ISLAND SITHE SOIL	NAS NORTH ISLAND		RGA LUST
SAN DIEGO	S114658644	NAS NORTH ISLAND	NAS NORTH ISLAND		RGA LUST
SAN DIEGO	S114658635	NAS NORTH ISLAND FF TANK 963	NAS NORTH ISLAND		RGA LUST
SAN DIEGO	S114658630	NAS NORTH ISLAND BLDG 865	NAS NORTH ISLAND		RGA LUST
SAN DIEGO	S114658622	NAS NORTH ISLAND BLDG 678	NAS NORTH ISLAND		RGA LUST
SAN DIEGO	S114658616	NAS NORTH ISLAND BLDG 656	NAS NORTH ISLAND		RGA LUST
SAN DIEGO	S114658609	NAS NORTH ISLAND BLDG 607 PWC	NAS NORTH ISLAND		RGA LUST
SAN DIEGO	S114658607	NAS NORTH ISLAND BLDG 588	NAS NORTH ISLAND		RGA LUST
SAN DIEGO	S114658599	NAS NORTH ISLAND BLDG 426	NAS NORTH ISLAND		RGA LUST
SAN DIEGO	S114658598	NAS NORTH ISLAND BLDG 426	NAS NORTH ISLAND		RGA LUST
SAN DIEGO	S114658596	NAS NORTH ISLAND BLDG 394	NAS NORTH ISLAND		RGA LUST
SAN DIEGO	S114658593	NAS NORTH ISLAND BLDG 348	NAS NORTH ISLAND		RGA LUST
SAN DIEGO	S114658580	NAS NORTH ISLAND BLDG 1456-	NAS NORTH ISLAND		RGA LUST
SAN DIEGO	S114658577	NAS NORTH ISLAND BLDG 1330	NAS NORTH ISLAND		RGA LUST

City	EDR ID	Site Name	Site Address	Zip	Database(s)
SAN DIEGO	S114658575	NAS NORTH ISLAND BLDG 1215	NAS NORTH ISLAND		RGA LUST
SAN DIEGO	S114732090	ROSE CANYON/CAMP KEARNEY MESA	NAS MIRAMAR		RGA LF
SAN DIEGO	S105659931		NAS NORTH ISLAND, PIER K		CHMIRS
SAN DIEGO	92300464		NAS SAN DIEGO PIER 7		ERNS
SAN DIEGO	1014678650	MCAS MIRAMAR	NAS MIRAMAR BLDG 720		FINDS
SAN DIEGO	S114658653	NAS NORTH ISLAND TANK 947	NAS NORTH ISLAND		RGA LUST
SAN DIEGO	S114658642	NAS NORTH ISLAND FUEL FARM	NAS NORTH ISLAND		RGA LUST
SAN DIEGO	S114658610	NAS NORTH ISLAND BLDG 650-1	NAS NORTH ISLAND		RGA LUST
SAN DIEGO	S114658604	NAS NORTH ISLAND BLDG 489	NAS NORTH ISLAND		RGA LUST
SAN DIEGO	S114658595	NAS NORTH ISLAND BLDG 394	NAS NORTH ISLAND		RGA LUST
SAN DIEGO	S114658591	NAS NORTH ISLAND BLDG 335-3	NAS NORTH ISLAND		RGA LUST
SAN DIEGO	S114658589	NAS NORTH ISLAND BLDG 334	NAS NORTH ISLAND		RGA LUST
SAN DIEGO	S114658586	NAS NORTH ISLAND BLDG 29	NAS NORTH ISLAND		RGA LUST
SAN DIEGO	S114658583	NAS NORTH ISLAND BLDG 1474	NAS NORTH ISLAND		RGA LUST
SAN DIEGO	S114658574	NAS NORTH ISLAND BLDG 1215	NAS NORTH ISLAND		RGA LUST
SAN DIEGO	99607710		NAS NORTH ISLAND PIER K		ERNS
SAN DIEGO	1006838155	ROSE CANYON / CAMP KEARNEY MESA	NAS MIRAMAR		FINDS
SAN DIEGO	93337803		NAS NORTH ISLAND		ERNS
SAN DIEGO	94407424		NAS NORTH ISLAND		ERNS
SAN DIEGO	1016335325	APPLIED ENERGY-NORIS	NAS NORTH ISLAND BLDG 426		ERNS
SAN DIEGO	S105666465		NAS NORISL CENTRAL STEAM PLANT		FINDS
SAN DIEGO	S114651714	MIRAMAR D33-1	NAS PIER 3		FINDS
SAN DIEGO	S105659288		D-33-1 NAS MIRAMAR		CHMIRS
SAN DIEGO	S105673248		NAS NORTH STATION PIER K		CHMIRS
SAN DIEGO	S114659244	NAVAL AVIATION DEPOT BLDG 4	NAS NORTH ISLAND, PUMP STATION 1351		CHMIRS
SAN DIEGO	S114658655	NAS NORTH ISLAND TANK 962	NAS NORTH ISLAND		RGA LUST
SAN DIEGO	S114658640	NAS NORTH ISLAND FF TANK 970	NAS NORTH ISLAND		RGA LUST
SAN DIEGO	S114658621	NAS NORTH ISLAND BLDG 665	NAS NORTH ISLAND		RGA LUST
SAN DIEGO	S114658615	NAS NORTH ISLAND BLDG 653	NAS NORTH ISLAND		RGA LUST
SAN DIEGO	S114658614	NAS NORTH ISLAND BLDG 653	NAS NORTH ISLAND		RGA LUST
SAN DIEGO	S114658612	NAS NORTH ISLAND BLDG 652-01	NAS NORTH ISLAND		RGA LUST
SAN DIEGO	S114658606	NAS NORTH ISLAND BLDG 588	NAS NORTH ISLAND		RGA LUST
SAN DIEGO	S114658588	NAS NORTH ISLAND BLDG 334	NAS NORTH ISLAND		RGA LUST
SAN DIEGO	S114658578	NAS NORTH ISLAND BLDG 1456	NAS NORTH ISLAND		RGA LUST
SAN DIEGO	98452936		NAS NORTH ISLAND		ERNS
SAN DIEGO	99647067		NAS NORTH ISLAND PIER K		ERNS
SAN DIEGO	S105666466		NAS PIER 4		CHMIRS
SAN DIEGO	S105883790		NAS NORTH ISLAND PIER KILO		CHMIRS
SAN DIEGO	S105677913		NAS SAN DIEGO MOLE PIER		CHMIRS
SAN DIEGO	S114698584	TANK 1044/45/46	NAS NORTH ISLAND		RGA LUST
SAN DIEGO	S114658636	NAS NORTH ISLAND FF TANK 964	NAS NORTH ISLAND		RGA LUST
SAN DIEGO	S114658634	NAS NORTH ISLAND FF TANK 84	NAS NORTH ISLAND		RGA LUST
SAN DIEGO	S114658633	NAS NORTH ISLAND FF TANK 848-	NAS NORTH ISLAND		RGA LUST
SAN DIEGO	S114658627	NAS NORTH ISLAND BLDG 802 P	NAS NORTH ISLAND		RGA LUST
SAN DIEGO	S114658602	NAS NORTH ISLAND BLDG 486	NAS NORTH ISLAND		RGA LUST
SAN DIEGO	S114658600	NAS NORTH ISLAND BLDG 484	NAS NORTH ISLAND		RGA LUST
SAN DIEGO	S114658590	NAS NORTH ISLAND BLDG 335-3	NAS NORTH ISLAND		RGA LUST

City	EDR ID	Site Name	Site Address	Zip	Database(s)
SAN DIEGO	S114658579	NAS NORTH ISLAND BLDG 1456-2	NAS NORTH ISLAND		RGA LUST
SAN DIEGO	S114658570	NAS NORTH ISLAND (GAS STATI	NAS NORTH ISLAND		RGA LUST
SAN DIEGO	S114658530	NAS MIRAMAR S-16-2 RUNWAY	S-16-L NAS MIRAMAR		RGA LUST
SAN DIEGO	S105675409		NAS SAN DIEGO		CHMIRS
SAN DIEGO	S105661168		NAS NORTH ISLAND, AIRCRAFT CARRIER PIER OP		CHMIRS
SAN DIEGO	S105883768		NAS NORTH ISLAND, PIER KILO		CHMIRS
SAN DIEGO	98466948		NAS NORTH ISLAND PIER JULIETTE		ERNS
SAN DIEGO	96509532		NAS NORTH ISLAND PIER LIMA		ERNS
SAN DIEGO	99618277		NAS NORTH ISLAND / S ROAD AND ROOSEVELT RD		ERNS
SAN DIEGO	96501021		NAS NORTH ISLAND PIER L		ERNS
SAN DIEGO	92259798		NAS MARIMAR NEX GAS STATION		ERNS
SAN DIEGO	S114658658	NAS NORTH ISLAND TANK 966	NAS NORTH ISLAND		RGA LUST
SAN DIEGO	S114658641	NAS NORTH ISLAND FF TANK 97	NAS NORTH ISLAND		RGA LUST
SAN DIEGO	S114658639	NAS NORTH ISLAND FF TANK 96	NAS NORTH ISLAND		RGA LUST
SAN DIEGO	S114658613	NAS NORTH ISLAND BLDG 652-0	NAS NORTH ISLAND		RGA LUST
SAN DIEGO	S114658603	NAS NORTH ISLAND BLDG 486	NAS NORTH ISLAND		RGA LUST
SAN DIEGO	S114658601	NAS NORTH ISLAND BLDG 484	NAS NORTH ISLAND		RGA LUST
SAN DIEGO	S114658594	NAS NORTH ISLAND BLDG 39	NAS NORTH ISLAND		RGA LUST
SAN DIEGO	S114658581	NAS NORTH ISLAND BLDG 1456	NAS NORTH ISLAND		RGA LUST
SAN DIEGO	S105648073		NAS NORI, OSCAR & PAPA PIERS		CHMIRS
SAN DIEGO	S114732091	ROSE CANYON	NAS MIRAMAR		RGA LF
SAN DIEGO	S105652769		NAS SAN DIEGO - PIER 8 - USS VINCENNES		CHMIRS
SAN DIEGO	92273576		NAS MIRAMAR VAW110	92145	ERNS
SAN DIEGO	94404342		NAS NORTH ISLAND QUAY WALL MANIFOLD NO.4		ERNS
SAN DIEGO	S109041715		NAS, PIER 13		CHMIRS
SAN DIEGO	S105665681		NAS, PIER 5, BIRTH 5		CHMIRS
SAN DIEGO	S105645257		NASA PIER 12		CHMIRS
SAN DIEGO	S105649293		NASCO		CHMIRS
SAN DIEGO	S106396612		NASCO SHIP YARDS, BERTH 4		CHMIRS
SAN DIEGO	S105674475		NASCO PIER 2		CHMIRS
SAN DIEGO	S106400761		NASCO SHIP YARD, PIER 4		CHMIRS
SAN DIEGO	S105677239		NASCO SHIPYARD, SAMPSON ST. AND BELT		CHMIRS
SAN DIEGO	2003706882		NASCO SHIP YARD		ERNS
SAN DIEGO	90171286		NASCO BERTH 10		ERNS
SAN DIEGO	S105637134		NASCO-ARBOR DRIVE AND 28TH STREET BERTH 2		CHMIRS
SAN DIEGO	S105656282		NASNI MIKE PIER		CHMIRS
SAN DIEGO	99647213		NASNI PIER LIMA		ERNS
SAN DIEGO	S108402325		NASCO SHIPYARD PIER 3		CHMIRS
SAN DIEGO	S110979231		NASCO SHIPYARD, PIER 10		CHMIRS
SAN DIEGO	S106398844		NASCO NAVAL SHIP YARDS		CHMIRS
SAN DIEGO	2009916592		NASCO SHIPYARD		ERNS
SAN DIEGO	2002623247		NASCO SHIP YARD	0	ERNS
SAN DIEGO	S105886380		NASCO SHIP YARD DRY DOCK		CHMIRS
SAN DIEGO	S105649117		NASCO DRY DOCK		CHMIRS
SAN DIEGO	2007327197		NASCO SHIP YARD		ERNS
SAN DIEGO	S109047963		NASCO SHIP YARD, BERTH 4 - SAN DIEGO BAY		CHMIRS
SAN DIEGO	S105638121		NASCO SHIPYARD BERTH #4		CHMIRS

City	EDR ID	Site Name	Site Address	Zip	Database(s)
SAN DIEGO	2008887227		NASSCO		ERNS
SAN DIEGO	S105639165		NASSCO SHIPYARD		CHMIRS
SAN DIEGO	S106399999		NASSCO PIER		CHMIRS
SAN DIEGO	96508916		NASSO FACILITY BERTH 4		ERNS
SAN DIEGO	S112870460	WILMA VALLESE	6910 NATION GORGE	92120	HAZNET
SAN DIEGO	S114565754	1-DAY PAINT & BODY	1146 NATIONAL CITY BL		RGA LUST
SAN DIEGO	S114579985	BALL OLDS/HONDA/GMC TRUCKS	1935 NATIONAL CITY BL		RGA LUST
SAN DIEGO	S105667250		NATIONAL STEEL YARD		CHMIRS
SAN DIEGO	S114604877	COLONIAL FORD	1401 NATIONAL CITY BL		RGA LUST
SAN DIEGO	S114693211	SOUTH BAY VOLKSWAGON/SUZUKI	3131 NATIONAL CITY BL		RGA LUST
SAN DIEGO	S114721136	WESTCOTT MAZDA	2800 NATIONAL CITY BL		RGA LUST
SAN DIEGO	1008996994	CONFORTH R A	188 NATIONAL AVE		EDR US Hist Auto Stat
SAN DIEGO	1008995917	CONFORTH R A	184 NATIONAL AVE		EDR US Hist Auto Stat
SAN DIEGO	1009128807	TAYLOR S CLEANERS	26161/2 NATIONAL AVE		EDR US Hist Cleaners
SAN DIEGO	1008997604	CHULA VISTA WHEEL ALIGNMENT	355 NATIONAL AVE		EDR US Hist Auto Stat
SAN DIEGO	1009127653	NATIONAL CITY LAUNDRY	1037 NATIONAL AVE		EDR US Hist Cleaners
SAN DIEGO	1009128492	QUICK SERVICE CLEANERS	246 NATIONAL AVE		EDR US Hist Cleaners
SAN DIEGO	1009128535	MARTINEZ LEONARD	496 NATIONAL AVE		EDR US Hist Cleaners
SAN DIEGO	1008997468	STEWART F L	274 NATIONAL AVE		EDR US Hist Auto Stat
SAN DIEGO	1008997764	JERRY S SERVICE	1153 NATIONAL AVE		EDR US Hist Auto Stat
SAN DIEGO	1008998518	WILSON E E	700 NATIONAL AVE		EDR US Hist Auto Stat
SAN DIEGO	1008998146	SERVICE GARAGE	146686 NATIONAL AVE		EDR US Hist Auto Stat
SAN DIEGO	1008995802	FLINT S AUTO REPAIR	1240 NATIONAL AVE		EDR US Hist Auto Stat
SAN DIEGO	1008997073	EARL S RICHFIELD SERVICE	1090 NATIONAL AVE		EDR US Hist Auto Stat
SAN DIEGO	1008999399	HAAS DICK MOTORS INC DODGE PLYMOUTH SALES AND SERV	12207-1481 NATIONAL AVE		EDR US Hist Auto Stat
SAN DIEGO	1008990073	COTTMAN TRANSMISSION	1031 NATIONAL AVE		EDR US Hist Auto Stat
SAN DIEGO	1009127581	HOFFMAN LEO	1033 NATIONAL AVE		EDR US Hist Cleaners
SAN DIEGO	S105653735		NATIONAL STEEL AND SHIPBUILDING COMP. PIER		CHMIRS
SAN DIEGO	1009128470	DONAVON M E	1039 NATIONAL AVE		EDR US Hist Cleaners
SAN DIEGO	1008997581	NATIONAL CITY MOTORS	713 NATIONAL AVE		EDR US Hist Auto Stat
SAN DIEGO	1008997386	FALES SERVICE	1224-40 NATIONAL AVE		EDR US Hist Auto Stat
SAN DIEGO	1008996402	SPRAGUE H A	268 NATIONAL AVE		EDR US Hist Auto Stat
SAN DIEGO	1009127384	NORRIS M P	716 NATIONAL AVE		EDR US Hist Cleaners
SAN DIEGO	1008999732	NESTOR S SERVICE	1291 NATIONAL AVE		EDR US Hist Auto Stat
SAN DIEGO	1008996101	WILSON E E	698 NATIONAL AVE		EDR US Hist Auto Stat
SAN DIEGO	S105648285		NATIONAL STEEL AND SHIP BUILDING CO.		CHMIRS
SAN DIEGO	S114707148	TRUE SUZUKI	2626 NATIONAL CITY BL		RGA LUST
SAN DIEGO	S114695639	STANLEY DODGE	2829 NATIONAL CITY BL		RGA LUST
SAN DIEGO	S114623942	FRANK LINCOLN MERCURY	2400 NATIONAL CITY BL		RGA LUST
SAN DIEGO	91205403		NATIONAL STEEL AND SHIP BUILDING CO. SAN DIEGO BAY		ERNS
SAN DIEGO	1008997702	HARRIS R S	1133 NATIONAL AVE		EDR US Hist Auto Stat
SAN DIEGO	1008998728	GREEN H H	421 NATIONAL AVE		EDR US Hist Auto Stat
SAN DIEGO	1009127614	LAWTON GERTRUDE MRS	810 NATIONAL AVE		EDR US Hist Cleaners
SAN DIEGO	1008997007	SPRAGUE H A	270 NATIONAL AVE		EDR US Hist Auto Stat
SAN DIEGO	8714237		NATIONAL ANODIZING		ERNS
SAN DIEGO	1008996329	PETE & JOE REPAIR	604 NATIONAL AVE		EDR US Hist Auto Stat

City	EDR ID	Site Name	Site Address	Zip	Database(s)
SAN DIEGO	1008997488	WHEELER S UNION SERVICE	605 NATIONAL AVE		EDR US Hist Auto Stat
SAN DIEGO	1009124446	AVENUE CLEANERS	137 NATIONAL AVE		EDR US Hist Cleaners
SAN DIEGO	1008996664	SERVICE GARAGE	146 NATIONAL AVE		EDR US Hist Auto Stat
SAN DIEGO	1008995721	SEPULVEDA L S	17921/2 NATIONAL AVE		EDR US Hist Auto Stat
SAN DIEGO	1009129054	HOLLY CLEANERS	48 NATIONAL AVE		EDR US Hist Cleaners
SAN DIEGO	1009128053	HUB CLEANERS	136 NATIONAL AVE		EDR US Hist Cleaners
SAN DIEGO	S105636970		NATIONAL STEEL, 28 TH STREET		CHMIRS
SAN DIEGO	S114673644	R.C.P. COMPANY	3255 NATIONAL CITY BL		RGA LUST
SAN DIEGO	S114640136	KINGS MOTOR CARS ET AL	1900 NATIONAL CITY BL		RGA LUST
SAN DIEGO	S114660492	NEW NATIONAL POLICE STATION	1200 NATIONAL CITY BL		RGA LUST
SAN DIEGO	S114649557	MCCUNE MOTORS	2340 NATIONAL CITY BL		RGA LUST
SAN DIEGO	S114658866	NATIONAL CITY HOTEL	700 NATIONAL CITY BL		RGA LUST
SAN DIEGO	S114658864	NATIONAL CITY FORD PROPERTY	1710 NATIONAL CITY BL		RGA LUST
SAN DIEGO	S114623990	FRANK TOYOTA	3150 NATIONAL CITY BL		RGA LUST
SAN DIEGO	S114579014	AUTO SALES INC.	1741 NATIONAL CITY BL		RGA LUST
SAN DIEGO	S114657834	N.C. PUBLIC WORKS	1243 NATIONAL CITY BL		RGA LUST
SAN DIEGO	S114656960	MOSSY NISSAN	2700 NATIONAL CITY BL		RGA LUST
SAN DIEGO	1008996251	BRADLEY J W	120 NATIONAL AVE		EDR US Hist Auto Stat
SAN DIEGO	1008989673	NATIONAL COMPETITION FOREIGN CAR REPAIR	1146 NATIONAL AVE		EDR US Hist Auto Stat
SAN DIEGO	94360463		NATIONAL STEEL 28TH STREET		ERNS
SAN DIEGO	1008997304	PAXTON AUTO AND ELECTRIC SERVICE	101 NATIONAL AVE		EDR US Hist Auto Stat
SAN DIEGO	1008995716	FULLER MOTORS (FORD)	5407-4147 NATIONAL AVE		EDR US Hist Auto Stat
SAN DIEGO	1008997688	HAL S SHELL SERVICE	199 NATIONAL AVE		EDR US Hist Auto Stat
SAN DIEGO	1008997309	HUNTER F W	904 NATIONAL AVE		EDR US Hist Auto Stat
SAN DIEGO	1008990315	TABER S SERVICE STATION	10 NATIONAL AVE		EDR US Hist Auto Stat
SAN DIEGO	1008989688	VAN DERIPE AND BIRD	705 NATIONAL AVE		EDR US Hist Auto Stat
SAN DIEGO	1009128419	CORMIER S CUSTOM DRY CLEANERS	355 NATIONAL AVE		EDR US Hist Cleaners
SAN DIEGO	1008996034	ROBBINS F C	438 NATIONAL AVE		EDR US Hist Auto Stat
SAN DIEGO	1008997629	JIM S SERVICE	804 NATIONAL AVE		EDR US Hist Auto Stat
SAN DIEGO	1008997092	SERVICE GARAGE	146934 NATIONAL AVE		EDR US Hist Auto Stat
SAN DIEGO	8714236		NATIONAL ANODIZING		ERNS
SAN DIEGO	1009130472	NIWBERRY CLEANERS	623 NATIONAL AVE		EDR US Hist Cleaners
SAN DIEGO	1008996454	DILBECK S SERVICE	419 NATIONAL AVE		EDR US Hist Auto Stat
SAN DIEGO	1008995818	RED S SERVICE	98 NATIONAL AVE		EDR US Hist Auto Stat
SAN DIEGO	1008996327	PAXTON AUTO & ELECTRIC	107 NATIONAL AVE		EDR US Hist Auto Stat
SAN DIEGO	1009128054	IMPERIAL BEACH CLEANERS	174 NATIONAL AVE		EDR US Hist Cleaners
SAN DIEGO	S114622193	FORMER COLONIAL FORD	1401 NATIONAL CITY BL		RGA LUST
SAN DIEGO	S114618982	FAR WEST BANK	1800 NATIONAL CITY BL		RGA LUST
SAN DIEGO	S114663867	ONE TEN LIQUOR	110 NATIONAL CITY BL		RGA LUST
SAN DIEGO	1008997399	VAN DERIPE & BIRD	7137-4641 NATIONAL AVE		EDR US Hist Auto Stat
SAN DIEGO	1008997573	MAY P E & SON	1299 NATIONAL AVE		EDR US Hist Auto Stat
SAN DIEGO	1008995629	MILLER OTHELIA MRS	499 NATIONAL AVE		EDR US Hist Auto Stat
SAN DIEGO	1009128340	AMERICAN CLEANERS	736 NATIONAL AVE		EDR US Hist Cleaners
SAN DIEGO	1008998727	HARTWELL G A	245 NATIONAL AVE		EDR US Hist Auto Stat
SAN DIEGO	1008990293	TRANSMISSION KING SERVICE STORES	415 NATIONAL AVE		EDR US Hist Auto Stat
SAN DIEGO	1008997768	KELLEY GLENN M	1004 NATIONAL AVE		EDR US Hist Auto Stat
SAN DIEGO	1009128975	CUMMINGS A G	1041 NATIONAL AVE		EDR US Hist Cleaners



City	EDR ID	Site Name	Site Address	Zip	Database(s)
SAN DIEGO	2000531195		NATIONAL STEEL YARD	0	ERNS
SAN DIEGO	1008989702	RIX R W	100 NATIONAL AVE		EDR US Hist Auto Stat
SAN DIEGO	1008995601	WELCH LEE	398 NATIONAL AVE		EDR US Hist Auto Stat
SAN DIEGO	1009128734	EDDIE S CLEANERS & DYERS	768 NATIONAL AVE		EDR US Hist Cleaners
SAN DIEGO	S114587279	BROWN MOTORS VOLKSWAGEN	3131 NATIONAL CITY BL		RGA LUST
SAN DIEGO	S114622837	FORMER NAT'L CITY JEEP EAGL	3000 NATIONAL CITY BL		RGA LUST
SAN DIEGO	1008995616	MAY P E	399 NATIONAL AVE		EDR US Hist Auto Stat
SAN DIEGO	1008989720	LOOMIS H S	1201 NATIONAL AVE		EDR US Hist Auto Stat
SAN DIEGO	1009129445	FIRST NATIONAL SERVICE CENTER	115 NATIONAL AVE		EDR US Hist Cleaners
SAN DIEGO	1008995711	MUSCATO TONY	77 NATIONAL AVE		EDR US Hist Auto Stat
SAN DIEGO	1009128879	BAYVIEW CLEANERS	10417-3360 NATIONAL AVE		EDR US Hist Cleaners
SAN DIEGO	1008997480	WALTON & FRENCH ASSOCIATED SERVICE	300 NATIONAL AVE		EDR US Hist Auto Stat
SAN DIEGO	1008995195	NATIONAL GARAGE & MACHINE SHOP	1040 NATIONAL AVE		EDR US Hist Auto Stat
SAN DIEGO	1008997621	HAAAS DICK MOTORS DODGE PLYMOUTH SALES ANI SERVICE	1220 NATIONAL AVE		EDR US Hist Auto Stat
SAN DIEGO	1009128065	LION CLEANERS	620 NATIONAL AVE		EDR US Hist Cleaners
SAN DIEGO	S114720537	WEBSTER PONTIAC, NATIONAL C	2601 NATIONAL CITY BL		RGA LUST
SAN DIEGO	S114579987	BALL OLDS/HONDA/GMC	1935 NATIONAL CITY BL		RGA LUST
SAN DIEGO	S114623944	FRANK LINCOLN MERCURY	2590 NATIONAL CITY BL		RGA LUST
SAN DIEGO	1008996095	NASHOLD DUDLEY	429 NATIONAL AVE		EDR US Hist Auto Stat
SAN DIEGO	1008995504	TUTWILER W J	999 NATIONAL AVE		EDR US Hist Auto Stat
SAN DIEGO	1008998512	VAN DERIPE & BIRD	705323 NATIONAL AVE		EDR US Hist Auto Stat
SAN DIEGO	1008996237	BARSCHME	601 NATIONAL AVE		EDR US Hist Auto Stat
SAN DIEGO	1008998423	JIM S CHEVRON SERVICE	704 NATIONAL AVE		EDR US Hist Auto Stat
SAN DIEGO	1009127626	MEARS NEWTON	825 NATIONAL AVE		EDR US Hist Auto Stat
SAN DIEGO	1009127885	QUICK G E	431 NATIONAL AVE		EDR US Hist Cleaners
SAN DIEGO	1009129696	TAYLOR S CLEANERS	26168 NATIONAL AVE		EDR US Hist Cleaners
SAN DIEGO	1008999104	SUPREME OIL CO	301 NATIONAL AVE		EDR US Hist Auto Stat
SAN DIEGO	1008998066	RICHFIELD SAFETY SERVICE 10,67AV	NATIONAL AVE		EDR US Hist Auto Stat
SAN DIEGO	S110417570		10 NAUTICAL MILES SOUTH WEST OF POINT LOMA		CHMIRS
SAN DIEGO	2000528745		45 NAUTICAL MILES FROM LAND	0	ERNS
SAN DIEGO	S114641771	LA JOLLA HIGH SHOOOL	750 NAUTILUS ST		RGA LUST
SAN DIEGO	S114684260	SDUSD LA JOLLA HIGH SCHOOL	750 NAUTILUS ST		RGA LUST
SAN DIEGO	99625158		NAV STA SAN DIEGO PIER 8		ERNS
SAN DIEGO	S114663577	OLF BLDG 63	NAV OUTLYING LND		RGA LUST
SAN DIEGO	91238085		NAV STA PIER FOUR		ERNS
SAN DIEGO	2004719400		NAV STA SAN DIEGO		ERNS
SAN DIEGO	99606978		NAV SUB BASE S PIER SOUTH SIDE OF PIER		ERNS
SAN DIEGO	2002595227		NAV STA SAN DIEGO	0	ERNS
SAN DIEGO	S114663581	OLF FUEL FARM	NAV OUTLYING LND		RGA LUST
SAN DIEGO	S114663579	OLF BLDG 8	NAV OUTLYING LND		RGA LUST
SAN DIEGO	98434970		NAV STA SAN DIEGO PIER 7		ERNS
SAN DIEGO	2000533778		NAV STA SAN DIEGO	0	ERNS
SAN DIEGO	2001589685		NAV STA SAN DIEGO		ERNS
SAN DIEGO	2013045006		NAV BASE SAN DIEGO		ERNS
SAN DIEGO	S114663583	OLF NEX GAS STATION	NAV OUTLYING LND		RGA LUST
SAN DIEGO	96509430		NAV STA SAN DIEGO PIER 2		ERNS

City	EDR ID	Site Name	Site Address	Zip	Database(s)
SAN DIEGO	96512232		NAV STA SAN DIEGO PIER 7		ERNS
SAN DIEGO	2004721618		NAV STA SAN DIEGO		ERNS
SAN DIEGO	92251246		NAV STA SAN DIEGO PIER 8		ERNS
SAN DIEGO	2005616211		NAVAAL STATION 32ND ST		ERNS
SAN DIEGO	S114701091	TEXACO/NAVAJO RD 2827	2827 NAVAJO RD		ERNS
SAN DIEGO	S114701432	TEXACO	2827 NAVAJO RD		ERNS
SAN DIEGO	S112827482		NAVAL BASE SAN DIEGO, PIER 6		CHMIRS
SAN DIEGO	S109044450		US NAVAL STATION SAN DIEGO / PIER 6 / BERTH 2		CHMIRS
SAN DIEGO	S111758196		NAVAL BASE CORONADO PORT		CHMIRS
SAN DIEGO	S105668334		US NAVAL STATION		CHMIRS
SAN DIEGO	S109043532		NAVAL STATION 32ND, PIER 2		CHMIRS
SAN DIEGO	S110979728		32 ST NAVAL BASE, PIER 5		CHMIRS
SAN DIEGO	S111755404		NAVAL AIR STATION (QUAIL WALL 4, PIER 3-4)		CHMIRS
SAN DIEGO	S109042781		NAVAL STATION QUAY WALL 4		CHMIRS
SAN DIEGO	S105660592		NAVAL BASE POINT LOMA		CHMIRS
SAN DIEGO	S110423106		NAVAL BASE SAN DIEGO, PIER 1		CHMIRS
SAN DIEGO	S112829678		NAVAL BASE SAN DIEGO, PIER 6, BERTH 1		CHMIRS
SAN DIEGO	S107452822		NAVAL BASE CORONADO COMPLEX, FIDDLER'S COVE MARINA - PIER B1		CHMIRS
SAN DIEGO	S107452828		NAVAL STATION SAN DIEGO, PIER 4, BERTH 1		CHMIRS
SAN DIEGO	S105883415		NAVAL STATION SAN DIEGO, 32ND ST.		CHMIRS
SAN DIEGO	S1109800055		US NAVAL BASE CORONADO, PORT OPERATIONS BUILDING 2004 NEAR S		CHMIRS
SAN DIEGO	S111757295		NAVAL BASE POINT LOMA		CHMIRS
SAN DIEGO	S114657967	NAB CORONADO	NAVAL AMPHIB BASE		CHMIRS
SAN DIEGO	S114657949	NAB CORONADO IR SITE 1	NAVAL AMPHIB BASE		CHMIRS
SAN DIEGO	S114657947	NAB CORONADO GAS STATION 60	NAVAL AMPHIB BASE		CHMIRS
SAN DIEGO	S114657942	NAB CORONADO BLDG 618 DSL	NAVAL AMPHIB BASE		CHMIRS
SAN DIEGO	S114657904	NAB CORONADO 151, FUEL FARM	NAVAL AMPHIB BASE		CHMIRS
SAN DIEGO	S114657902	NAB CORONADO 149	NAVAL AMPHIB BASE		CHMIRS
SAN DIEGO	S107452830		NAVAL STATION SAN DIEGO/ S. OF PIER 5		CHMIRS
SAN DIEGO	S105631451		US NAVAL FUEL PIER, PT LOMA		CHMIRS
SAN DIEGO	S105666881		NAVAL STATION SAN DIEGO PIER 7		CHMIRS
SAN DIEGO	S105671979		NAVAL STATION SAN DIEGO, PIER 13		CHMIRS
SAN DIEGO	S105673956		NAVAL STATION SAN DIEGO PIER 11		CHMIRS
SAN DIEGO	S105639495		NAVAL FUEL SUPPLY DOCK		CHMIRS
SAN DIEGO	S110979504		NAVAL BASE SAN DIEGO PIER 8 BERTH 6		CHMIRS
SAN DIEGO	S108405327		NAVAL STATION -SAN DIEGO BAY		CHMIRS
SAN DIEGO	S105670654		NAVAL AIR STATION NORTH ISLAND, PIER KILO		CHMIRS
SAN DIEGO	S105676932		NAVAL STATION SAN DIEGO - PIER 12		CHMIRS
SAN DIEGO	S105667621		NAVAL STATION 32ND ST., PIER 5		CHMIRS
SAN DIEGO	1010726438	NAVAL AMPHIBIOUS BASE-CORONADO	NAVAL AMPHIBIOUS BASE		FINDS
SAN DIEGO	2010944155		NAVAL STATION 32 ND ST		ERNS
SAN DIEGO	2007304959		NAVAL STATION SAN DIEGO 32ND ST.		ERNS
SAN DIEGO	2010932324		NAVAL BASE SAN DIEGO LA PLAYA FUEL PIER		ERNS
SAN DIEGO	2008966698		NAVAL BASE SAN DIEGO		ERNS
SAN DIEGO	2010929730		NAVAL PIER SAN DIEGO NAVAL STATION SAN DIEGO		ERNS

City	EDR ID	Site Name	Site Address	Zip	Database(s)
SAN DIEGO	94415881		NAVAL STAITON PIER 7 ?????? SIDE	92126	ERNS
SAN DIEGO	2011993420		NAVAL BASE SAN DIEGO		ERNS
SAN DIEGO	2007329789		NAVAL BASE		ERNS
SAN DIEGO	2011971466		NAVAL BASE SAN DIEGO		ERNS
SAN DIEGO	2008859652		NAVAL STATION NORTH ISLAND		ERNS
SAN DIEGO	1006829562	OLD MCRD REFUSE DISPOSAL AREA	NAVAL TRAINING CNTR		FINDS
SAN DIEGO	2012029222		NAVAL BASE		ERNS
SAN DIEGO	2010930358		NAVAL BASE SAN DIEGO PIER 13		ERNS
SAN DIEGO	S106392632		NAVAL STATION SAN DIEGO 32ND ST, BETWEEN PIER 1 AND 2		CHMIRS
SAN DIEGO	S105638770		US NAVAL FUEL PIER AT SAN DIEGO BAY		CHMIRS
SAN DIEGO	S112830035		32 ND NAVAL STATION, PIER 3		CHMIRS
SAN DIEGO	S104582181		NAVAL STATION SAN DIEGO		CHMIRS
SAN DIEGO	S105646532		NAVAL STATION SAN DIEGO PIER 13,		CHMIRS
SAN DIEGO	S109042604		NAVAL STATION, 32ND ST. PIER 13		CHMIRS
SAN DIEGO	S105675327		NAVAL STATION PIER 4		CHMIRS
SAN DIEGO	S109041616		NAVAL BASE SAN DIEGO PIER 2		CHMIRS
SAN DIEGO	S105668793		NAVAL STATION SAN DIEGO,		CHMIRS
SAN DIEGO	S106392097		US NAVAL STATION SAN DIEGO, PIER 6, BTWN BERTH 65 & 66		CHMIRS
SAN DIEGO	S105676922		NAVAL BASE POINT LOMA, NORTH PIER		CHMIRS
SAN DIEGO	S105657154		NAVAL AIR STATION, PIER MN		CHMIRS
SAN DIEGO	S105887509		NAVAL STATION SAN DIEGO, PIER 12		CHMIRS
SAN DIEGO	S105661603		NAVAL STATION 32ND ST PIER 8		CHMIRS
SAN DIEGO	S105674755		32 ST. NAVAL STATION, PIER 12		CHMIRS
SAN DIEGO	S109042941		NAVAL STATION SAN DIEGO / QUAY-WALL 5		CHMIRS
SAN DIEGO	S109046171		NAVAL STATION NEAR PIER 8, BUILDING 3343		CHMIRS
SAN DIEGO	S105882195		NAVAL STATION SAN DIEGO, HEAD OF PIER 7		CHMIRS
SAN DIEGO	S105654358		NAVAL STATION SAN DIEGO PIER 1		CHMIRS
SAN DIEGO	S110978482		NAVAL BASE SAN DIEGO PIER 7		CHMIRS
SAN DIEGO	S106400855		NAVAL SUPPLY CENTER, SAN DIEGO HARBOR		CHMIRS
SAN DIEGO	S108406377		NAVAL STATION, PIER 6		CHMIRS
SAN DIEGO	S107452823		NAVAL STATION PIER 13, 3600 SURFACE NAVY BLVD		CHMIRS
SAN DIEGO	S105667899		NAVAL STATION, PIER 11		CHMIRS
SAN DIEGO	S114662140	NSC - PT. LOMA ANNEX	NAVAL SUPPLY CENTER		CHMIRS
SAN DIEGO	S114657958	NAB CORONADO UST 510 BLDG 5	NAVAL AMPHIB BASE		RGA LUST
SAN DIEGO	S114657924	NAB CORONADO BLDG 16	NAVAL AMPHIB BASE		RGA LUST
SAN DIEGO	S114657922	NAB CORONADO BLDG 159	NAVAL AMPHIB BASE		RGA LUST
SAN DIEGO	S114657918	NAB CORONADO BLDG 147	NAVAL AMPHIB BASE		RGA LUST
SAN DIEGO	S114657900	NAB CORONADO 123 RENDOVA CT	NAVAL AMPHIB BASE		RGA LUST
SAN DIEGO	S111754839		NAVAL STATION 32ND STREET, PIER 8		CHMIRS
SAN DIEGO	S109046415		US NAVAL STATION SAN DIEGO USS MOBILE BAY BERTH #4		CHMIRS
SAN DIEGO	S105884580		NAVAL FIELD DEPT., POINT LOMA		CHMIRS
SAN DIEGO	S105644228		NAVAL STATION, SAN DIEGO, PIER 2		CHMIRS
SAN DIEGO	2012027144		NAVAL BASE SAN DIEGO		ERNS
SAN DIEGO	2013039555		NAVAL BASE POINT LOMA PIER N NORTH		ERNS
SAN DIEGO	2008873705		NAVAL BASE SAN DIEGO		ERNS
SAN DIEGO	1016279333	CAMP NIMITZ AREA	NAVAL TRAINING CTR		FINDS
SAN DIEGO	1009575154	SAN DIEGO NAVAL TRAINING CENTER	NAVAL TRAINING CENTER		FINDS

City	EDR ID	Site Name	Site Address	Zip	Database(s)
SAN DIEGO	2012028406		NAVAL BASE SAN DIEGO PIER 13		ERNS
SAN DIEGO	2008884778		NAVAL BASE SAN DIEGO		ERNS
SAN DIEGO	2010932206		NAVAL STATION SAN DIEGO		ERNS
SAN DIEGO	2008874634		NAVAL STATION SAN DIEGO		ERNS
SAN DIEGO	2010940505		NAVAL AIR STATION		ERNS
SAN DIEGO	2013053582		NAVAL BASE SAN DIEGO PIER 9		ERNS
SAN DIEGO	S105647888		NAVAL STATION PIER 4 NORTH SIDE		CHMIRS
SAN DIEGO	S107453937		US NAVAL STATION SAN DIEGO		CHMIRS
SAN DIEGO	S106396952		NAVAL STATION SAN DIEGO, 32ND ST., BETWEEN PIERS 5 AND 6		CHMIRS
SAN DIEGO	S109047050		NAVAL STATION SAN DIEGO PIER 5, BERTH 2, FPO 9662		CHMIRS
SAN DIEGO	S107453936		US NAVAL STATION		CHMIRS
SAN DIEGO	S109045083		NAVAL STATION SAN DIEGO, PIER 4, BERTH 4, FPO 9662		CHMIRS
SAN DIEGO	S105651774		NAVAL AIR STATION, NORTH ISLAND		CHMIRS
SAN DIEGO	S105644399		US NAVAL BASE, 32ND ST, PIER 4, BERTH 44		CHMIRS
SAN DIEGO	S112830666		NAVAL STATION SAN DIEGO, PIER 5		CHMIRS
SAN DIEGO	S105645097		NAVAL BASE PIER 12		CHMIRS
SAN DIEGO	S106397564		NAVAL AIR STATION, PIER K		CHMIRS
SAN DIEGO	S110981284		NAVAL STATION NORTH ISLAND		CHMIRS
SAN DIEGO	S109047546		NAVAL STATION SAN DIEGO, PIER 5-BERTH 2		CHMIRS
SAN DIEGO	S105643364		NAVAL STATION SAN DIEGO PIER 3		CHMIRS
SAN DIEGO	S105652169		NAVAL STATION SAN DIEGO - PIER 1, BERTH 1		CHMIRS
SAN DIEGO	S111758018		US NAVAL STATION AT 32ND ST. AND HARBOR DR., PIER 13		CHMIRS
SAN DIEGO	S114000459		NAVAL STATION SAN DIEGO PIER 13		CHMIRS
SAN DIEGO	S105666246		NAVAL STATION, ON 32ND STREET, PIER 3, BERTH 5		CHMIRS
SAN DIEGO	S110423105		NAVAL BASE SAN DIEGO PIER 4		CHMIRS
SAN DIEGO	S106398648		NAVAL STATION, SAN DIEGO, NEAR PIER #1		CHMIRS
SAN DIEGO	S110423119		NAVAL STATION SAN DIEGO/ PIER QUAY WALL 5		CHMIRS
SAN DIEGO	S108406674		NAVAL BASE GAS STATION AT 32ND STREET		CHMIRS
SAN DIEGO	S114657932	NAB CORONADO BLDG 326 & 346	NAVAL AMPHIB BASE		CHMIRS
SAN DIEGO	S114697998	SYLVESTER ROAD & WHITE	NAVAL SUBMARINE BASE		CHMIRS
SAN DIEGO	S105648380		NAVAL STATION PIER 3		CHMIRS
SAN DIEGO	S113999061		NAVAL AIR STATION NORTH ISLAND - PIER K		CHMIRS
SAN DIEGO	S107452819		NAVAL AIR STATION NORTH ISLAND		CHMIRS
SAN DIEGO	S106394885		ON NAVAL BASE SAN DIEGO, BETWEEN PIER 10 AND PIER 11		CHMIRS
SAN DIEGO	S110423102		NAVAL BASE SAN DIEGO		CHMIRS
SAN DIEGO	S112829649		NAVAL BASE, SAN DIEGO, 6TH STREET, BUILDING 3212		CHMIRS
SAN DIEGO	S116362356		NAVAL BASE SAN DIEGO, PIER 9		CHMIRS
SAN DIEGO	20109333335		NAVAL BASE SAN DIEGO PIER 7		CHMIRS
SAN DIEGO	2008863725		NAVAL STATION SAN DIEGO		ERNS
SAN DIEGO	2010943145		NAVAL STATION 32 ND ST		ERNS
SAN DIEGO	2008881120		NAVAL AIR STATION NORTH		ERNS
SAN DIEGO	1014670546	NAVY BASE SAN DIEGO 32ND ST NAVY EXCHANGE GAS STATION	NAVAL BASE, BLDG 3341		FINDS
SAN DIEGO	2012026620		NAVAL STATION 32 ND ST		ERNS
SAN DIEGO	2013056994		NAVAL BASE SAN DIEGO, PIER 10, BERTH 1		ERNS
SAN DIEGO	2010948342		NAVAL BASE		ERNS
SAN DIEGO	2012031851		NAVAL BASE SAN DIEGO		ERNS

City	EDR ID	Site Name	Site Address	Zip	Database(s)
SAN DIEGO	2010935443		NAVAL BASE SAN DIEGO 32ND ST. PIER # 8		ERNS
SAN DIEGO	1010691844	PACIFIC SHIP REPAIR AND FABRICATION INC	NAVAL STN SAN DIEGO QUAY WALL		FINDS
SAN DIEGO	1014670552	NAVY BASE SAN DIEGO DONNELLY HALL	NAVAL BASE, BLDG 3362		FINDS
SAN DIEGO	S113058299	MAXWELL TECHNOLOGIES SYSTEMS DIV INC	NAVAL AIR STATION MIRAMAR	92145	HAZNET
SAN DIEGO	S110980828		NAVAL BASE SAN DIEGO, NEAR PIER 2, IN THE VICINITY OF PUMP S		CHMIRS
SAN DIEGO	S109045109		NAVAL STATION SAN DIEGO, NEAR PIER 3		CHMIRS
SAN DIEGO	S109042070		NAVAL BASE SAN DIEGO, BTWN PIERS 1 & 2, ON THE QUAY WALL		CHMIRS
SAN DIEGO	S111756732		NAVAL AIR STATION NORTH ISLAND, NEAR BLDG 801		CHMIRS
SAN DIEGO	S105653045		NAVAL STATION SAN DIEGO PIER 4		CHMIRS
SAN DIEGO	S107452821		NAVAL BASE 32 ST PIER 7		CHMIRS
SAN DIEGO	S110423103		NAVAL BASE SAN DIEGO - QUAY WALL 4		CHMIRS
SAN DIEGO	S106399005		NAVAL STATION SAN DIEGO, PIER:7, BERTH 2		CHMIRS
SAN DIEGO	S111754410		NAVAL BASE SAN DIEGO, PIER 10		CHMIRS
SAN DIEGO	S105662069		NAVAL STATION PIER 11		CHMIRS
SAN DIEGO	S109043270		NAVAL STATION NORTH ISLAND, PIER JOLIET		CHMIRS
SAN DIEGO	S106389831		NAVAL AIR STATION ISLAND ADJACENT TO BUILDING 653. SAN DIEGO		CHMIRS
SAN DIEGO	S105654512		NAVAL STATION BETWEEN PIERS 11 AND 12		CHMIRS
SAN DIEGO	S113471767		NAVAL AMPHIBIOUS BASE SAN DIEGO BLDG 1204		CHMIRS
SAN DIEGO	S105883852		NAVAL STATION, PIER 4		CHMIRS
SAN DIEGO	S105884733		US NAVAL STATION, BETWEEN PIERS 3 & 4		CHMIRS
SAN DIEGO	S109044255		NAVAL BASE SAN DIEGO, PIER 13		CHMIRS
SAN DIEGO	S112830335		NAVAL STATION, PIER 6, BIRTH 1, 32ND STREET		CHMIRS
SAN DIEGO	S109046113		NAVAL BASE POINT LOMA, BERTH SOUTH SIDE OUTER MIKE PIER		CHMIRS
SAN DIEGO	S110981320		NAVAL BASE, SAN DIEGO, PIER 2		CHMIRS
SAN DIEGO	S109043312		NAVAL STATION PIER 3 BERTH 6		CHMIRS
SAN DIEGO	S105653220		NAVAL STATION, PIER 6		CHMIRS
SAN DIEGO	S105648165		NAVAL AIR STATION NORTH ISLAND.		CHMIRS
SAN DIEGO	S114657945	NAB CORONADO BLDG Q102 (P15	NAVAL AMPHIB BASE		RGA LUST
SAN DIEGO	S114657940	NAB CORONADO BLDG 510/156	NAVAL AMPHIB BASE		RGA LUST
SAN DIEGO	S114657928	NAB CORONADO BLDG 18	NAVAL AMPHIB BASE		RGA LUST
SAN DIEGO	S110423118		NAVAL STATION SAN DIEGO, PIER 6		CHMIRS
SAN DIEGO	S105661219		NAVAL BASE CORONODO		CHMIRS
SAN DIEGO	S105886389		NAVAL STATION SAN DIEGO, PIER 6		CHMIRS
SAN DIEGO	2010947688		NAVAL BASE PORT LOMA		ERNS
SAN DIEGO	2013044062		NAVAL AIR STATION NORTH ISLAND PIER K		ERNS
SAN DIEGO	94379666		NAVAL SUBMARINE BASE	92126	ERNS
SAN DIEGO	1007484306	USS PELELIU LHA 5	NAVAL STN		FINDS
SAN DIEGO	1016095250	APPLIED ENERGY-32ND ST	US NAVAL STATION 32ND STREET		FINDS
SAN DIEGO	2007324217		NAVAL BASE SAN DIEGO		ERNS
SAN DIEGO	2010940277		NAVAL STATION SAN DIEGO		ERNS
SAN DIEGO	2011996599		NAVAL STATION 32ND STREET		ERNS
SAN DIEGO	2007318181		NAVAL STATION		ERNS
SAN DIEGO	1014670544	NAVY BASE SAN DIEGO PWC GAS STATION	NAVAL BASE, BLDG 305		FINDS
SAN DIEGO	2012024424		NAVAL STATION PIER 6 BERTH 1		ERNS
SAN DIEGO	2001579393		NAVAL STATION SAN DIEGO		ERNS

City	EDR ID	Site Name	Site Address	City	Zip	Database(s)
SAN DIEGO	2001588457		NAVAL BASE			ERNS
SAN DIEGO	2010940998		NAVAL BASE SAN DIEGO			ERNS
SAN DIEGO	2011973863		NAVAL STATION 32 STREET			ERNS
SAN DIEGO	1007484363	PIER 13	NAVAL STN 32ND ST			FINDS
SAN DIEGO	S113101980	SURFACE TECHNOLOGIES CORP	NAVAL STATION SAN DIEGO 32 ND ST		92126	HAZNET
SAN DIEGO	S111754481		NAVAL BASE S.D., PIER 10			CHMIRS
SAN DIEGO	S105675826		NAVAL STATION CORONADO, PIER L			CHMIRS
SAN DIEGO	S105652401		NAVAL STATION 32ND STREET PIER 8			CHMIRS
SAN DIEGO	S110980620		NAVAL BASE, PIER 8			CHMIRS
SAN DIEGO	S110423110		NAVAL BASE, SAN DIEGO			CHMIRS
SAN DIEGO	S110981706		NAVAL STATION SAN DIEGO			CHMIRS
SAN DIEGO	S105653065		NAVAL STATION SAN DIEGO, PIER 2			CHMIRS
SAN DIEGO	S110423108		NAVAL BASE SAN DIEGO, QUAYWALL 5			CHMIRS
SAN DIEGO	S108401211		NAVAL STATION SAN DIEGO, PIER 10 NORTH			CHMIRS
SAN DIEGO	S110981906		NAVAL BASE SAN DIEGO PIER 5			CHMIRS
SAN DIEGO	S108405729		NAVAL STATION, SAN DIEGO, QUAYWALL SIDE.			CHMIRS
SAN DIEGO	S110423104		NAVAL BASE SAN DIEGO PIER 10, BERTH 6			CHMIRS
SAN DIEGO	S105673758		NAVAL AMPHIBIOUS PIER #14			CHMIRS
SAN DIEGO	S108406221		NAVAL STATION, 32ND STREET, PIER 13			CHMIRS
SAN DIEGO	S111758031		NAVAL BASE SAN DIEGO PIER 10			CHMIRS
SAN DIEGO	S105883235		NAVAL STATION, PIER 3			CHMIRS
SAN DIEGO	S105882288		NAVAL STATION NORTH ISLAND, PIER M AND N			CHMIRS
SAN DIEGO	S105670177		NAVAL STATION SAN DIEGO, PIER 3			CHMIRS
SAN DIEGO	S114662157	NTC, COGEN FACILITY	NAVAL TRAINING CNTR			CHMIRS
SAN DIEGO	S114657951	NAB CORONADO IR SITE 3	NAVAL AMPHIB BASE			CHA LUST
SAN DIEGO	S114657916	NAB CORONADO BLDG 146	NAVAL AMPHIB BASE			CHA LUST
SAN DIEGO	S114657914	NAB CORONADO BLDG 13	NAVAL AMPHIB BASE			CHA LUST
SAN DIEGO	S114657913	NAB CORONADO BLDG 139	NAVAL AMPHIB BASE			CHA LUST
SAN DIEGO	S114657906	NAB CORONADO BLDG 1, UST 1	NAVAL AMPHIB BASE			CHA LUST
SAN DIEGO	S109045547		NAVAL STATION SAN DIEGO, SAN DIEGO BAY, PIER 3, BERTH 1			CHMIRS
SAN DIEGO	S111758290		NAVAL STATION 32ND STREET, PIER 7, BERTH 1			CHMIRS
SAN DIEGO	S110981868		NAVAL BASE CORONADO			CHMIRS
SAN DIEGO	2004727134		NAVAL STAION SAN DIEGO			ERNS
SAN DIEGO	2012005936		NAVAL BASE SAN DIEGO			ERNS
SAN DIEGO	2001571881		NAVAL STATION			ERNS
SAN DIEGO	2008882731		NAVAL STATION 32ND STREET			ERNS
SAN DIEGO	2010958622		NAVAL BASE CORONADO			ERNS
SAN DIEGO	2010956161		NAVAL STATION SAN DIEGO			ERNS
SAN DIEGO	2009896698		NAVAL BASE SAN DIEGO			ERNS
SAN DIEGO	2001574892		NAVAL STATION			ERNS
SAN DIEGO	2010927683		NAVAL BASE PIER 13			ERNS
SAN DIEGO	2001584245		NAVAL AIR STATION NORTH ISLAND			ERNS
SAN DIEGO	2009912307		NAVAL STATION SAN DIEGO			ERNS
SAN DIEGO	2010943512		NAVAL STATION SAN DIEGO			ERNS
SAN DIEGO	2008870980		NAVAL STATION SAN DIEGO			ERNS
SAN DIEGO	S110982523		NAVAL BASE SAN DIEGO, PIER 2			CHMIRS
SAN DIEGO	S105675273		NAVAL BASE POINT LOMA: 140 SYLVESTER RD.			CHMIRS

City	EDR ID	Site Name	Site Address	Zip	Database(s)
SAN DIEGO	S114001265		NAVAL AMPHIBIOUS BASE CORONADO BETWEEN PIERS 10-11.		CHMIRS
SAN DIEGO	S110423114		NAVAL STATION SAN DIEGO PIER 6		CHMIRS
SAN DIEGO	S110981674		US NAVAL BASE SAN DIEGO PIER 2		CHMIRS
SAN DIEGO	S105645360		NAVAL BASE SAN DIEGO, PIER 2		CHMIRS
SAN DIEGO	S105677612		NAVAL BASE 32ND ST. PIER 4		CHMIRS
SAN DIEGO	S110979082		NAVAL BASE SAN DIEGO		CHMIRS
SAN DIEGO	S114697997	SYLVESTER ROAD & WHITE	NAVAL SUB BASE		RGALUST
SAN DIEGO	S105668336		NAVAL STATION PIER 6		CHMIRS
SAN DIEGO	S105664934		NAVAL FISC PIER		CHMIRS
SAN DIEGO	S105659193		NAVAL STATION NORTH ISLAND		CHMIRS
SAN DIEGO	S105659415		NAVAL STATION NORTH ISLAND PIER K		CHMIRS
SAN DIEGO	S105659394		NAVAL NORTH ISLAND, PIER K		CHMIRS
SAN DIEGO	S109041915		NAVAL STATIONS SAN DIEGO/32ND ST.		CHMIRS
SAN DIEGO	S105677147		NAVAL BASE, PIER 9		CHMIRS
SAN DIEGO	S105669403		NAVAL STATION 32ND ST		CHMIRS
SAN DIEGO	S105667763		NAVAL STATION 32ND ST PIER 12		CHMIRS
SAN DIEGO	S105635941		NAVAL STATION 32ND ST PIER 7 BERTH 2		CHMIRS
SAN DIEGO	S105676118		NAVAL BASE 32ND ST. PIER 2		CHMIRS
SAN DIEGO	S110980130		NAVAL AMPHIBIOUS BASE PIER 6 THROUGH 12		CHMIRS
SAN DIEGO	S111757999		NAVAL BASE SAN DIEGO PIER 6		CHMIRS
SAN DIEGO	S107452829		NAVAL STATION SAN DIEGO, PIER 7		CHMIRS
SAN DIEGO	S107452826		NAVAL STATION SAN DIEGO, PIER #5		CHMIRS
SAN DIEGO	S114657960	NAB CORONADO UST 600	NAVAL AMPHIB BASE		CHMIRS
SAN DIEGO	S114657936	NAB CORONADO BLDG 341	NAVAL AMPHIB BASE		CHMIRS
SAN DIEGO	1014678982	USN NAVAL MEDICAL CENTER	NAVAL MEDICAL CTR BLDG #13		RGALUST
SAN DIEGO	2009922807		NAVAL STATION SAN DIEGO		FINDS
SAN DIEGO	1010689127	BAE SYSTEMS NASNI	NAVAL AIR ST N ISLAND JULIETTE		ERNS
SAN DIEGO	2012001141		NAVAL BASE SAN DIEGO		FINDS
SAN DIEGO	2012014829		NAVAL PIER #6 AND 8		ERNS
SAN DIEGO	2012008287		NAVAL STATION SAN DIEGO		ERNS
SAN DIEGO	2011995159		NAVAL BASE SAN DIEGO		ERNS
SAN DIEGO	1007484307	USS NIMITZ CVN 68	NAVAL AIR STN		FINDS
SAN DIEGO	2012011558		NAVAL STATION SAN DIEGO		ERNS
SAN DIEGO	2009897835		NAVAL SUPPLY CENTER (FISK)		ERNS
SAN DIEGO	S105670231		NAVAL STATION 32ND STREET		CHMIRS
SAN DIEGO	S105645892		NAVAL AIR STATION NORTH ISLAND PIER MN		CHMIRS
SAN DIEGO	S109043549		NAVAL STATION SAN DIEGO BETWEEN PIERS 7 AND 8		CHMIRS
SAN DIEGO	S105666793		NAVAL STATION, PIER 5		CHMIRS
SAN DIEGO	S109042226		NAVAL STATION SAN DIEGO PIER 10		CHMIRS
SAN DIEGO	S105665848		NAVAL STATION SAN DIEGO PIER 5		CHMIRS
SAN DIEGO	S109044241		NAVAL STATION SAN DIEGO PIER 3 BERTH 5		CHMIRS
SAN DIEGO	S111753595		NAVAL BASE SAN DIEGO		CHMIRS
SAN DIEGO	S111756796		NAVAL AIR STATION NORTH ISLAND		CHMIRS
SAN DIEGO	S105639170		NAVAL STATION SAN DIEGO PIER 2		CHMIRS
SAN DIEGO	S105630957		NAVAL STATION 32ND STREET PIER 3		CHMIRS
SAN DIEGO	S112829133		NAVAL STATION 32ND STREET. PIER 10 BERTH 5		CHMIRS
SAN DIEGO	S108405736		NAVAL AMPHIBIOUS BASE, BLDG 607		CHMIRS

City	EDR ID	Site Name	Site Address	Zip	Database(s)
SAN DIEGO	S104582894		NAVAL AIR STATION		CHMIRS
SAN DIEGO	S105882328		NAVAL STATION SAN DIEGO, PIER 4 BERTH 5		CHMIRS
SAN DIEGO	S110423115		NAVAL STATION SAN DIEGO, CLAY WALL 4		CHMIRS
SAN DIEGO	S114731008	OLD MCRD REFUSE DISPOSAL AREA	NAVAL TRAINING CNTR		RGA LF
SAN DIEGO	S114657956	NAB CORONADO UST 1022	NAVAL AMPHIB BASE		RGA LUST
SAN DIEGO	S114657954	NAB CORONADO P078, ROICC	NAVAL AMPHIB BASE		RGA LUST
SAN DIEGO	S114657926	NAB CORONADO BLDG 17	NAVAL AMPHIB BASE		RGA LUST
SAN DIEGO	S114657920	NAB CORONADO BLDG 154	NAVAL AMPHIB BASE		RGA LUST
SAN DIEGO	S114657910	NAB CORONADO BLDG 111	NAVAL AMPHIB BASE		RGA LUST
SAN DIEGO	S114657908	NAB CORONADO BLDG 1017 DSL	NAVAL AMPHIB BASE		RGA LUST
SAN DIEGO	S109043451		US NAVAL BASE PIER 2		CHMIRS
SAN DIEGO	S109047830		NAVAL STATION SAN DIEGO, PIER 5, BERTH 2		CHMIRS
SAN DIEGO	2010956179		NAVAL BASE SAN DIEGO		ERNS
SAN DIEGO	2013044471		NAVAL AIR STATION NORTH ISLAND PIER J		ERNS
SAN DIEGO	2012000017		NAVAL STATION SAN DIEGO		ERNS
SAN DIEGO	1010688491	NASNI MIXED WASTE STORAGE FACILITY	NAVAL AIR STATION NORTH ISLAND		FINDS
SAN DIEGO	2013057610		NAVAL AMPHIBIOUS BASE CORONADO BETWEEN PIERS 10 & 11		ERNS
SAN DIEGO	2012002662		NAVAL BASE CORONADO		ERNS
SAN DIEGO	2008912307		NAVAL STATION SAN DIEGO		ERNS
SAN DIEGO	2012009022		NAVAL BASE SAN DIEGO PIER 13		ERNS
SAN DIEGO	2008876346		NAVAL STATION SAN DIEGO		ERNS
SAN DIEGO	2013037663		NAVAL BASE SAN DIEGO PIER 3		ERNS
SAN DIEGO	2008897835		NAVAL SUPPLY CENTER (FISK)		ERNS
SAN DIEGO	2008875094		NAVAL BASE SAN DIEGO		ERNS
SAN DIEGO	1007484305	USS MOBILE BAY CG 53	NAVAL STN		FINDS
SAN DIEGO	S109044957		NAVAL STATION SAN DIEGO, PIER 4 BERTH 4		CHMIRS
SAN DIEGO	S105677616		NAVAL STATION ON HARBOR DRIVE, PIER 6		CHMIRS
SAN DIEGO	S106400514		NAVAL STATION SAN DIEGO, PIER 7		CHMIRS
SAN DIEGO	S106397146		NAVAL AIR STATION NORTH ISLAND, BUILDING 312		CHMIRS
SAN DIEGO	S110979791		NAVAL BASE SAN DIEGO, PIER 2 ,BERTH 1		CHMIRS
SAN DIEGO	S105667911		NAVAL STATION, BERTH 2		CHMIRS
SAN DIEGO	S109044090		NAVAL STATION SAN DIEGO, SOUTH SIDE OF PIER 3		CHMIRS
SAN DIEGO	S110978814		NAVAL BASE SAN DIEGO 32ND STREET PIER 8		CHMIRS
SAN DIEGO	S105662041		NAVAL AIR STATION NORTH ISLAND, BUILDING 397		CHMIRS
SAN DIEGO	S114662158		NAVAL TRAINING CN		RGA LUST
SAN DIEGO	S105670553	NTC, COGEN FACILITY	NAVAL AMPHIBIOUS BASE, PIER BEHIND BUILDING #332		CHMIRS
SAN DIEGO	S107453935		US NAVAL BASE		CHMIRS
SAN DIEGO	S105670193		NAVAL STATION SAN DIEGO, PIER 9		CHMIRS
SAN DIEGO	S110423112		NAVAL STATION		CHMIRS
SAN DIEGO	S109048088		NAVAL BASE SAN DIEGO, BERTH 1 AT PIER 6 AND 7		CHMIRS
SAN DIEGO	S114657938	NAB CORONADO BLDG 346SUMP 3	NAVAL AMPHIB BASE		RGA LUST
SAN DIEGO	S114657934	NAB CORONADO BLDG 326	NAVAL AMPHIB BASE		RGA LUST
SAN DIEGO	S107452824		NAVAL AMPHIB BASE		CHMIRS
SAN DIEGO	S105650430		NAVAL STATION SAN DIEGO		CHMIRS
SAN DIEGO	S114584818	BLDG. 140	NAVAL AIR STATION NORTH ISLAND PIER		CHMIRS
SAN DIEGO	S105883407		NAVAL SUBMARINE BASE		RGA LUST
SAN DIEGO	S106397179		NAVAL STATION SAN DIEGO, BETWEEN BUOYS 26A AND 28		CHMIRS
SAN DIEGO			NAVAL SUPPLY CENTER, PIER 180		CHMIRS



City	EDR ID	Site Name	Site Address	Zip	Database(s)
SAN DIEGO	S110423116		NAVAL STATION SAN DIEGO, PIER 1 BERTH 5		CHMIRS
SAN DIEGO	S109041605		NAVAL STATION SAN DIEGO / PIER 5		CHMIRS
SAN DIEGO	S110423107		NAVAL BASE SAN DIEGO, PIER 8		CHMIRS
SAN DIEGO	S105648669		NAVAL PIERS 3 AND 4		CHMIRS
SAN DIEGO	S105662080		NAVAL STATION PIER 13		CHMIRS
SAN DIEGO	S111756562		NAVAL BASE SAN DIEGO, PIER 10, BERTH 1		CHMIRS
SAN DIEGO	S105635474		NAVAL SUBMARINE BASE ( SUBBASE)		CHMIRS
SAN DIEGO	S110977877		NAVAL BASE SAN DIEGO PIER 13		CHMIRS
SAN DIEGO	S105882648		NAVAL STATION PORT OPS		CHMIRS
SAN DIEGO	S105677150		NAVAL BASE, PIER 8		CHMIRS
SAN DIEGO	S112827669		NAVAL STATION SAN DIEGO - 32ND STREET		CHMIRS
SAN DIEGO	S109047923		NAVAL STATION 32 STREET PIER 7		CHMIRS
SAN DIEGO	S111758335		NAVAL STATION SAN DIEGO PIER 10		CHMIRS
SAN DIEGO	S116362392		NAVAL BASE SAN DIEGO, PIER 4		CHMIRS
SAN DIEGO	S111758355		NAVAL BASE SAN DIEGO - PIER 3		CHMIRS
SAN DIEGO	2008869386		NAVAL AIR STATION NORTH ISLAND		ERNS
SAN DIEGO	2005632449		NAVAL BASE SAN DIEGO		ERNS
SAN DIEGO	2012034120		NAVAL STATION 32ND ST		ERNS
SAN DIEGO	2011978124		NAVAL STATION SAN DIEGO		ERNS
SAN DIEGO	2008870914		NAVAL STATION		ERNS
SAN DIEGO	2004733187		NAVAL BASE CORONADO COMPLEX		ERNS
SAN DIEGO	2010955972		NAVAL BASE CORONADO		ERNS
SAN DIEGO	1007484304	USS BELLEAU WOOD LHA 3	NAVAL STN		FINDS
SAN DIEGO	2010944844		NAVAL AMPHIBIOUS BASE		ERNS
SAN DIEGO	2007309022		NAVAL BASE POINT LOMA		ERNS
SAN DIEGO	2010942403		NAVAL BASE SAN DIEGO		ERNS
SAN DIEGO	2008892896		AT NAVAL STATION SAN DIEGO		ERNS
SAN DIEGO	2008882900		NAVAL BASE SAN DIEGO		ERNS
SAN DIEGO	1014673919	CONTINENTAL MARITIME OF SAN DIEGO	NAVAL AMPHIBIOUS BASE		FINDS
SAN DIEGO	91239748		NAVAMPHIBASE CORONADO		ERNS
SAN DIEGO	S105657826		NAVAL STATION PIER 1		CHMIRS
SAN DIEGO	S107452833		NAVAL AIRSTATION NORTH ISLAND KILO PIER		CHMIRS
SAN DIEGO	S105654659		NAVAL BASE 32ND AVE		CHMIRS
SAN DIEGO	S106400756		NAVAL STATION SAN DIEGO PIER 13		CHMIRS
SAN DIEGO	S106396941		NAVAL FUEL FACILITY, FUEL PIER.		CHMIRS
SAN DIEGO	S107452832		NAVAL AIRSTATION NORTH ISLAND		CHMIRS
SAN DIEGO	S108406182		US NAVSTA SAN DIEGO		CHMIRS
SAN DIEGO	2003640792		NAVSTA SAN DIEGO		ERNS
SAN DIEGO	93331299		NAVSTA SAN DIEGO PIER 8		ERNS
SAN DIEGO	94369486		NAVSTA SAN DIEGO PIER 12		ERNS
SAN DIEGO	94399155		NAVSTA SAN DIEGO 32ND ST PIER 6		ERNS
SAN DIEGO	96505167		US NAVSTA SAN DIEGO PIERS 11,12,13,14		ERNS
SAN DIEGO	2011963726		US NAVSTA SAN DIEGO		ERNS
SAN DIEGO	2000540886		US NAVSTA SAN DIEGO		ERNS
SAN DIEGO	2004720114		US NAVSTA SAN DIEGO	0	ERNS
SAN DIEGO	93328736		NAVSTA SAN DIEGO PIER 12		ERNS
SAN DIEGO	93348587		NAVSTA SAN DIEGO BUILDING 305		ERNS

City	EDR ID	Site Name	Site Address	Zip	Database(s)
SAN DIEGO	S105676173		NAVSTA SAN DIEGO PIER 3		CHMIRS
SAN DIEGO	2001587765		NAVSTA SAN DIEGO		ERNS
SAN DIEGO	93311555		NAVSTA SAN DIEGO 32ND ST		ERNS
SAN DIEGO	2009913729		US NAVSTA SAN DIEGO		ERNS
SAN DIEGO	96506220		NAVSTA SAN DIEGO PIER 8		ERNS
SAN DIEGO	96515266		NAVSTA SAN DIEGO 32ND ST QUAYWALL SOUTH #1		ERNS
SAN DIEGO	96497187		NAVSTA SAN DIEGO PIER 12, 13, 14		ERNS
SAN DIEGO	92285743		NAVSTA SAN DIEGO 2ND STREET		ERNS
SAN DIEGO	2007303388		US NAVSTA SAN DIEGO		ERNS
SAN DIEGO	93325727		NAVSTA SAN DIEGO PIER 12		ERNS
SAN DIEGO	93331422		NAVSTA NORTH ISLAND BLDG 788		ERNS
SAN DIEGO	2008913729		US NAVSTA SAN DIEGO		ERNS
SAN DIEGO	2001561529		NAVSTA SAN DIEGO		ERNS
SAN DIEGO	93304634		NAVSTA SAN DIEGO		ERNS
SAN DIEGO	94396372		NAVSTA SAN DIEGO PIER 8		ERNS
SAN DIEGO	94389914		NAVSTA SAN DIEGO PIER 11		ERNS
SAN DIEGO	2004715868		NAVSTA CORANADO PIER NO.OP		ERNS
SAN DIEGO	93329030		US NAVSTA SAN DIEGO		ERNS
SAN DIEGO	2003633956		NAVSTA SAN DIEGO PIER 3		ERNS
SAN DIEGO	2004710756		US NAVSTA SAN DIEGO		ERNS
SAN DIEGO	2002590883		NAVSTA SAN DIEGO PIER 3 BERTH 1		ERNS
SAN DIEGO	99629652		NAVSTA SAN DIEGO	0	ERNS
SAN DIEGO	2005613520		NAVSTA 32ND STREET		ERNS
SAN DIEGO	96488815		NAVSTA SAN DIEGO		ERNS
SAN DIEGO	S111752810		US NAVSTA SAN DIEGO		CHMIRS
SAN DIEGO	93302489		NAVSTA SAN DIEGO PIER 10 BERTH 6		ERNS
SAN DIEGO	96488814		NAVSTA SAN DIEGO		ERNS
SAN DIEGO	2001560484		US NAVSTA SAN DIEGO		ERNS
SAN DIEGO	2003639529		NAVSTA SAN DIEGO		ERNS
SAN DIEGO	94395859		NAVSTA SAN DIEGO PIER 7 SOUTHSIDE		ERNS
SAN DIEGO	94375140		NAVSTA SAN DIEGO PIER 2		ERNS
SAN DIEGO	2000543785		US NAVSTA SAN DIEGO	0	ERNS
SAN DIEGO	2001562632		NAVSTA SAN DIEGO		ERNS
SAN DIEGO	93335227		NAVSTA SAN DIEGO PIER 11		ERNS
SAN DIEGO	2004725219		US NAVSTA SAN DIEGO		ERNS
SAN DIEGO	2005626980		US NAVSTA SAN DIEGO		ERNS
SAN DIEGO	20056630374		US NAVSTA SAN DIEGO		ERNS
SAN DIEGO	2002630415		NAVSTA SAN DIEGO	0	ERNS
SAN DIEGO	96507394		NAVSTA SAN DIEGO PIER 2		ERNS
SAN DIEGO	94400152		NAVSTA SAN DIEGO 32ND ST		ERNS
SAN DIEGO	98463100		NAVSTA PIER EIGHT		ERNS
SAN DIEGO	92256886		NAVSTA SAN DIEGO BLDG 379		ERNS
SAN DIEGO	96501425		NAVSTA SAN DIEGO PIER 4 BERTH 44		ERNS
SAN DIEGO	2005612097		US NAVSTA SAN DIEGO		ERNS
SAN DIEGO	92269688		NAVSTA SAN DIEGO PIER 4		ERNS
SAN DIEGO	93321574		NAVSTA SAN DIEGO PIER 9		ERNS
SAN DIEGO	S105676021		US NAVSTA		CHMIRS

City	EDR ID	Site Name	Site Address	Zip	Database(s)
SAN DIEGO	S106398790		NAVSTA PIER 13, SOUTH SIDE		CHMIRS
SAN DIEGO	93300650		NAVSTA SAN DIEGO J32ND ST		ERNS
SAN DIEGO	96517545		NAVSTA SAN DIEGO PIER 13, BERTH 5 NORTH		ERNS
SAN DIEGO	2001555310		NAVSTA SAN DIEGO		ERNS
SAN DIEGO	2001559875		NAVSTA SAN DIEGO		ERNS
SAN DIEGO	92286890		NAVSTA SAN DIEGO PIER 3		ERNS
SAN DIEGO	97406367		NAVSTA SAN DIEGO PIER 5		ERNS
SAN DIEGO	94372720		NAVSTA SAN DIEGO 32ND STREET PIER NO.3		ERNS
SAN DIEGO	94373243		NAVSTA SAN DIEGO PIER 8		ERNS
SAN DIEGO	S105672784		NAVSTA, PIER 6 BERTH 6		CHMIRS
SAN DIEGO	1016218168	USCG MOORINGS BALLAST POINT	NAVSUBBASE BALLAST POINT		FINDS
SAN DIEGO	S105668176		NAVY NORTH ISLAND, PIER K		CHMIRS
SAN DIEGO	S109046621		NAVY BASE SAN DIEGO DOCK AREA PIER 12, NORTHSIDE		CHMIRS
SAN DIEGO	S105652493		NAVY SUBMARINE BASE, SAN DIEGO		CHMIRS
SAN DIEGO	98453093		NAVY PIER ROSE CRANS POINT LOMA FUEL PIER		ERNS
SAN DIEGO	S105677752		NAVY MED CENTER, BLDG 26		CHMIRS
SAN DIEGO	S110424527		US NAVY PT LOMA FUEL PIER 180		CHMIRS
SAN DIEGO	S105633909		NAVY STATION SAN DIEGO PIER 13		CHMIRS
SAN DIEGO	2013050110		NAVY BASE CORONADO AMP		ERNS
SAN DIEGO	S114000057		NAVY BASE CORONADO AMP		CHMIRS
SAN DIEGO	S106398738		NAVY BASE SAN DIEGO PIER 6		CHMIRS
SAN DIEGO	S108401507		NAVY SAN DIEGO		CHMIRS
SAN DIEGO	S105654635		US NAVY PIER ROSECRANS		ERNS
SAN DIEGO	2001589626		NAVY BASE SAN DIEGO		ERNS
SAN DIEGO	91205645		US NAVY PUB WORKS CENTER NAS SAN DIEGO		ERNS
SAN DIEGO	94401234		NAVY STATION PIER 13	92126	ERNS
SAN DIEGO	S106399998		32 ST. NAVY STATION		CHMIRS
SAN DIEGO	S108403219		NAVY BASE, PIER 13		CHMIRS
SAN DIEGO	S105641697		NAVY FUEL PIER SAN DIEGO HARBOR		CHMIRS
SAN DIEGO	90181516		U.S. NAVY FUEL PIER		ERNS
SAN DIEGO	90175753		NAVY FUEL DEPOT		ERNS
SAN DIEGO	99607878		NAVY SUB BASE BETWEEN PIERS M AND S		ERNS
SAN DIEGO	S105661840		NAVY REFUELING PIERS, WEST OF SHELTER ISLAND		CHMIRS
SAN DIEGO	S105637023		US NAVY FUEL PIER, NEAR BALLAST POINT		CHMIRS
SAN DIEGO	1014670551		NAVY BASE SAN DIEGO, BLDG 3234		FINDS
SAN DIEGO	S105665204	NAVY BASE SAN DIEGO AUTO HOBBY SHOP	NAVY BASE POINT LOMA, SIERRA PIER		CHMIRS
SAN DIEGO	91236026		NAVY AMPHIBIOUS BASE BETWEEN PIERS 14 AND 15		ERNS
SAN DIEGO	92268477		NAVY SUB BASE SAN DIEGO FLOATING DRY DOCK		ERNS
SAN DIEGO	91225792		NAVY AMPHIBIOUS BASE AT THE REPAIR RAMP		ERNS
SAN DIEGO	94360125		NAVY FUEL FARM POINT LOMA		ERNS
SAN DIEGO	S111755571		NAVY STATION, SAN DIEGO HARBOR, QUAY WALL #7 NORTH		CHMIRS
SAN DIEGO	S105672680		NAVY SUB BASE #158 ON WHITE RD.		CHMIRS
SAN DIEGO	2010933888		NAVY BASE USS PELELIEU		ERNS
SAN DIEGO	S105658226		NB115 JUST NORTH OF MERCURY		CHMIRS
SAN DIEGO	1014673652	NAVY BASE SAN DIEGO 28TH STREET NAVY EXCHANGE GAS STATION	NB5D, BLDG 3156		FINDS
SAN DIEGO	S114730658	NCCOSC SAN DIEGO	NCCOSC SAN DIEGO		RGA LF

City	EDR ID	Site Name	Site Address	Zip	Database(s)
SAN DIEGO	1014674772	NCCOSC SAN DIEGO	NCCOSC SAN DIEGO		FINDS
SAN DIEGO	S105671496		NEAR PIER M, NAVY NORTH ISLAND.		CHMIRS
SAN DIEGO	S112829072		NEAR THE FAA CONTROL TOWER @ LINDBERGH FIELD INTERNATIONAL A		CHMIRS
SAN DIEGO	S105644056		NEAR CONVOY COURT		CHMIRS
SAN DIEGO	S113471774		NEAR THE KP KELCO PIER		CHMIRS
SAN DIEGO	1006838099	DEXTER CANYON DISPOSAL SITE	NEAR SAN VICENTE RES		FINDS
SAN DIEGO	S106396559		NEAR BLDG. 8200, MARINE CORP AIR STATION, MIRAMAR	92145	CHMIRS
SAN DIEGO	S103320869	GILLESPIE FIELD	NEAR GILLESPIE FIELD		WMUDS/SWAT
SAN DIEGO	S107452916		NEAR BUOY 7 & 8		CHMIRS
SAN DIEGO	S105665362		NEAR THE VICINITY OF PIER 9		CHMIRS
SAN DIEGO	S107452938		NEAR THE CORONADO BAY BRIDGE		CHMIRS
SAN DIEGO	S107452913		NEAR 1551 SHELTER ISLAND DRIVE		CHMIRS
SAN DIEGO	S105886395		NEAR PIER 4, NAVAL STATION, SAN DIEGO		CHMIRS
SAN DIEGO	8870181		NEAR THE END OF ROSELLE STREET;ABOUT 100FT NORTH OF FRONT OF		ERNS
SAN DIEGO	S110423192		NEAR CABRILLO ISLAND MARINA		CHMIRS
SAN DIEGO	S108402269		NEAR MARINA CORTEZ		CHMIRS
SAN DIEGO	S109044123		NEAR PIER 3, SAN DIEGO HARBOR		CHMIRS
SAN DIEGO	S109042547		NEAR CLAYWALL #8		CHMIRS
SAN DIEGO	S105649822		NEAR BOUY 5,6,7 & 8 OF SAN DIEGO BAY		CHMIRS
SAN DIEGO	S109041711		NEAR PIER 5, NAVAL STATION SAN DIEGO		CHMIRS
SAN DIEGO	S105671370		NEAR THE USS DULUTH, PIER #3 NORTH		CHMIRS
SAN DIEGO	S114727105	DEL MAR DUMP	NEAR FAIRGROUNDS		RGA LF
SAN DIEGO	2001560488		NEAR SUMMERFIELD		ERNS
SAN DIEGO	S105677908		NEAR PIER 8		CHMIRS
SAN DIEGO	S105666588		NEAR PIER #5		CHMIRS
SAN DIEGO	S105886287		NEAR THE 32ND ST. NAVAL STATION, IN THE BAY		CHMIRS
SAN DIEGO	2011993840		NEAR PACIFIC HWY AND WASHINGTON ST.		ERNS
SAN DIEGO	S108400871		NEAR B STREET PIER		CHMIRS
SAN DIEGO	S103320911	MAY BE PARADISE OR JAMACHE LAN	NEAR SWEETWATER RESERVOIR		WMUDS/SWAT
SAN DIEGO	S105670896		NEAR PIER 3 AT THE PRIDE OF SAN DIEGO DRY DOCK		CHMIRS
SAN DIEGO	S105646942		NEAR ENTRANCE OF SOUTH BAY BOAT YARD		CHMIRS
SAN DIEGO	S105882938		NEAR PIER 9		CHMIRS
SAN DIEGO	S106400765		NEAR 10TH STREET PIER		CHMIRS
SAN DIEGO	S110980648		NEAR THE MOLE PIER/ PIER 9 AT SAN DIEGO HARBOR		CHMIRS
SAN DIEGO	S107452930		NEAR PIER KILO, NAVY NORTH ISLAND NAVAL STATION		CHMIRS
SAN DIEGO	2000544189		NEAR SHELTER ISLAND MARINA	0	ERNS
SAN DIEGO	2007313897		NEAR THE 10TH AVE. MARINE TERMINAL		ERNS
SAN DIEGO	93334547		NEAR BALLAST POINT		ERNS
SAN DIEGO	93303398		NEAR MOLE PIER AT THE NAVY BASE		ERNS
SAN DIEGO	S106394417		NEAR SUMMERFIELD, SOUTH OF RIOS DR. IN THE STREAM THAT RUNS		CHMIRS
SAN DIEGO	S105676353		NEAR PIER NAB21		CHMIRS
SAN DIEGO	S114727197	DEXTER CANYON DISPOSAL SITE	NEAR SAN VICENTE RES		RGA LF
SAN DIEGO	2013036250		NEAR SLIPS A&B 2240 SHELTER ISLAND DR		ERNS
SAN DIEGO	94382206		NEAR CORONADO BRIDGE		ERNS

City	EDR ID	Site Name	Site Address	Zip	Database(s)
SAN DIEGO	S111757762		NEAR PIER 3, NAVAL BASE SAN DIEGO		CHMIRS
SAN DIEGO	S105883056		NEAR PIER 13		CHMIRS
SAN DIEGO	S107452928		NEAR NATIONAL CITY CAR TERMINAL		CHMIRS
SAN DIEGO	S114001129		NEAR BOUY 9 SAN DIEGO HARBOR		CHMIRS
SAN DIEGO	2000521610		NEAR HIGH SEAS FUEL DOCK	0	ERNS
SAN DIEGO	2008878056		NEAR HIGH SEAS FUEL DOCK		ERNS
SAN DIEGO	S105647309		5589 NEPTUNE ST PUMP STATION		CHMIRS
SAN DIEGO	S1056653278		5589 NEPTUNE PLACE		CHMIRS
SAN DIEGO	S114650040	MCRD COMBUSTION TURBINE	566 NERVILLE RD.		RGA LUST
SAN DIEGO	S114650039	MCRD COMBUSTION TURBINE	566 NERVILLE RD.		RGA LUST
SAN DIEGO	1008997462	EXECUTIVE OFFICE	709 NEW CALIFORNIA BLDG		EDR US Hist Auto Stat
SAN DIEGO	S114694166	SOUTHLAND - CARDIFF	2009 NEWCASTLE RD		RGA LUST
SAN DIEGO	1008999731	MYERS & STUART MOBIL SERVICE STATION	48933-7008 NEWPORT AVE		EDR US Hist Auto Stat
SAN DIEGO	S105884410		6068 NEWTON AV		CHMIRS
SAN DIEGO	93401217		NEXT TO BLDG 653	92126	ERNS
SAN DIEGO	S106392614		NEXT TO BUOY 20 IN SAN DIEGO CHANNEL OUTSIDE THE ENTRANCE TO		CHMIRS
SAN DIEGO	S105666821		NEXT TO PIER 6		CHMIRS
SAN DIEGO	2000530161		NEXT TO BALIHA	0	ERNS
SAN DIEGO	2000550884		NEXT TO CROSBY STREET	0	ERNS
SAN DIEGO	1016055213	TELIOS PHARMACEUTICALS	4757 NEXUS CENTRE DRIVE		FINDS
SAN DIEGO	S107450339		5067 NIAGRA AVE.		CHMIRS
SAN DIEGO	S108404144		4032 NICHOLDS ST.		CHMIRS
SAN DIEGO	S106800947	NICHOLS ST. DOCK SUPPORT REPLA	NICHOLS ST	0	WDS
SAN DIEGO	1008996910	SMITTY S BRAKE & WHEEL ALIGNING	3858 NILE ST		EDR US Hist Auto Stat
SAN DIEGO	1009127549	JENKINSON M F MRS	3858 NILE ST		EDR US Hist Cleaners
SAN DIEGO	S105675575		3082 NILES ST.		CHMIRS
SAN DIEGO	S105664512		NIMETZ AT W. POINT LOMA BLVD.		CHMIRS
SAN DIEGO	96506405		ON NIMITZ AND ROSECRAN OFF HARBOR DRIVE		ERNS
SAN DIEGO	96515928		ON NIMITZ AND ROSECRAN ATG BOAT POOL POINT LOMA		ERNS
SAN DIEGO	S114608000	CROWN CHEMICAL CORPORATION	1888 NIRVANA AV		RGA LUST
SAN DIEGO	S114608005	CROWN CHEMICAL	1888 NIRVANA AV		RGA LUST
SAN DIEGO	S112885522	BAY APT COMMUNITY	7911 NITENGALLE WAY	92123	HAZNET
SAN DIEGO	S114620932	FLEET ANTI-SUBMARINE WARFARE TRAINING CENTER (FASWTC) - BLDG	33000 NIXIE WAY BLDG 50 STE 326		RGA LUST
SAN DIEGO	S114620933	FLEET ANTI-SUBMARINE WARFARE TRAINING CENTER (FASWTC) - POI	33000 NIXIE WAY BLDG 50 STE 326		RGA LUST
SAN DIEGO	S114716909	USN-ASW TRAINING CENTER - BLDG 10	33000 NIXIE WAY STE 326		RGA LUST
SAN DIEGO	S114619402	FASWTRACEN - BUILDING 2	33000 NIXIE WAY STE 326		RGA LUST
SAN DIEGO	S114620931	FLEET ANTI-SUBMARINE WARFARE TRAINING CENTER (FASWTC) - BL	33000 NIXIE WAY BLDG 50 STE 326		RGA LUST
SAN DIEGO	S114619401	FASWTRACEN - BLDG 10	33000 NIXIE WAY STE 326		RGA LUST
SAN DIEGO	S114680861	SAN DIEGO FASWTC PAC	3300 NIXIE WAY BLDG 5		RGA LUST
SAN DIEGO	S114716908	USN-ASW TRAINING CENTER - BUILDING 2	33000 NIXIE WAY STE 326		RGA LUST
SAN DIEGO	S114680860	SAN DIEGO FASWTC PAC	3300 NIXIE WAY BLDG 50 STE 326		RGA LUST
SAN DIEGO	S114609376	DAVE HASTINGS	28525 NON ROAD		RGA LUST
SAN DIEGO	S105659192		NONA KAI MARINA SLIP #D24		CHMIRS

City	EDR ID	Site Name	Site Address	Zip	Database(s)
SAN DIEGO	S105644393		3810 NONA AVE		CHMIRS
SAN DIEGO	S114572423	APN #303-070-00	NONE BLACK MOUNTAIN RD		RGA LUST
SAN DIEGO	S114607916	CROSBY ST CORRIDOR	NONE CROSBY ST		RGA LUST
SAN DIEGO	S114617861	F.S.E. INC	NONE MARKET ST		RGA LUST
SAN DIEGO	S114628063	GOODWILL INDUSTRIES	NONE FRONT ST		RGA LUST
SAN DIEGO	S114684150	SDCTY-GEN SER,BROWN FIELD	NONE STEARMAN ST		RGA LUST
SAN DIEGO	S114706973	TRIP LANDFILL/CACTUS RD PROPER	NONE W CACTUS S OTAY MESA R		RGA LUST
SAN DIEGO	S114672555	PROPOSED INTERNATIONAL GATEWAY	NONE NE IN SCT WILLOW RD/T		RGA LUST
SAN DIEGO	S114649350	MCAS MIRAMAR UST BASE PERMIT	NONE TANK 936		RGA LUST
SAN DIEGO	S114649346	MCAS MIRAMAR UST BASE PERMIT	NONE BLDG K-276		RGA LUST
SAN DIEGO	S114649343	MCAS MIRAMAR UST BASE PERMIT	NONE BLDG 500		RGA LUST
SAN DIEGO	S114649342	MCAS MIRAMAR UST BASE PERMIT	NONE BLDG 426		RGA LUST
SAN DIEGO	S114649341	MCAS MIRAMAR UST BASE PERMIT	NONE BLDG 258, 259, 260		RGA LUST
SAN DIEGO	S114649340	MCAS MIRAMAR UST BASE PERMIT	NONE BLDG 139		RGA LUST
SAN DIEGO	S114716966	USN-SUBASE/BASE PERMIT	NONE BLDG SUBBASE BASE PE		RGA LUST
SAN DIEGO	S114716955	USN-NI/BASE PERMIT	NONE BLDG 802		RGA LUST
SAN DIEGO	S114716952	USN-NI/BASE PERMIT	NONE BLDG 394		RGA LUST
SAN DIEGO	S114716912	USN-ASW TRAINING CENTER CST	NONE BLDG 23		RGA LUST
SAN DIEGO	S114632847	HOFER PROPERTY	NONE MONUMENT RD		RGA LUST
SAN DIEGO	S114642179	LAI CHING HOM	NONE MIDWAY DR		RGA LUST
SAN DIEGO	2010938675		NONE		ERNS
SAN DIEGO	S114719538	W-HOTEL SAN DIEGO	NONE STATE ST		RGA LUST
SAN DIEGO	S114619536	FEDERAL EXPRESS	NONE ,1650.00.47TH ST.		RGA LUST
SAN DIEGO	S114716950	USN-NAVSTA/UST PERMIT	NONE NEX SRVICE STATION		RGA LUST
SAN DIEGO	S114716948	USN-NAVSTA/UST PERMIT	NONE BLDG		RGA LUST
SAN DIEGO	S114716943	USN-NAVSTA/UST PERMIT	NONE BLDG 271		RGA LUST
SAN DIEGO	S114716938	USN-NAVSTA/UST PERMIT	NONE BLDG 223		RGA LUST
SAN DIEGO	S114716937	USN-NAVSTA/UST PERMIT	NONE BLDG 173		RGA LUST
SAN DIEGO	S114572425	APN#665-010-38/#665-020-01	NONE CAMINO DE LA PLAZA		RGA LUST
SAN DIEGO	S114669402	PHIL & DANIELS PROPERTIES	NONE 05TH AV		RGA LUST
SAN DIEGO	S114623348	FORMER UNOCAL PIPELINE	NONE CROSBY & BAY FRONT		RGA LUST
SAN DIEGO	S114622580	FORMER HANSON AGR RECYCLING OP	NONE HARRIS PLANT RD		RGA LUST
SAN DIEGO	S114602334	CITICORP PLAZA	NONE EL CAJON BL		RGA LUST
SAN DIEGO	2011976869		NONE		ERNS
SAN DIEGO	2011968987		NONE		ERNS
SAN DIEGO	S114657703	MV WEST LIGHT RAIL EXTENSION	NONE MORENA BL, SEGMENT		RGA LUST
SAN DIEGO	S114657483	MTS-PORT DISTRICT SITE CLOSED	NONE 08TH AV & HARBOR DR		RGA LUST
SAN DIEGO	S114672675	PUBLIC AUTO SERVICE	NONE PACIFIC HY		RGA LUST
SAN DIEGO	S114649344	MCAS MIRAMAR UST BASE PERMIT	NONE BLDG 671		RGA LUST
SAN DIEGO	S114591198	CALTRANS	NONE HY 8 BET TEXAS ST805		RGA LUST
SAN DIEGO	S114579949	BALBOA PARK RAILROAD	NONE ZOO PL		RGA LUST
SAN DIEGO	S114694457	SOUTHWEST MARINE INC	NONE SAMPSON ST (FOOT OF)		RGA LUST
SAN DIEGO	S114716957	USN-NI/BASE PERMIT	NONE TANK 1044		RGA LUST
SAN DIEGO	S114716954	USN-NI/BASE PERMIT	NONE BLDG 484		RGA LUST
SAN DIEGO	S114716939	USN-NAVSTA/UST PERMIT	NONE BLDG 257		RGA LUST
SAN DIEGO	S114648053	MARKETPLACE IN UNIVERSITY CITY	NONE GOVERNOR DR		RGA LUST
SAN DIEGO	S114589117	CABRILLO POWER II LLC	NONE WARD RD & VESTA ST		RGA LUST

City	EDR ID	Site Name	Site Address	Zip	Database(s)
SAN DIEGO	2010945813		NONE		ERNS
SAN DIEGO	2010942485		NONE		ERNS
SAN DIEGO	2010937859		NONE		ERNS
SAN DIEGO	S114566115	38TH & REDWOOD BURN SITE #8	NONE CAL TRANS RT OF WAY		RGA LUST
SAN DIEGO	S114606725	CORNER OF JUNIPER/PACIFIC HY	NONE JUNIPER AT PACIFIC HY		RGA LUST
SAN DIEGO	S114717194	V R DENNIS CONSTRUCTION CO	NONE MISSION GORGE RD & PRINCE		RGA LUST
SAN DIEGO	S114716956	USN-NI/BASE PERMIT	NONE NAS NORTH ISLAND		RGA LUST
SAN DIEGO	S114716944	USN-NAVSTA/UST PERMIT	NONE BLDG 273		RGA LUST
SAN DIEGO	S114716942	USN-NAVSTA/UST PERMIT	NONE BLDG 263		RGA LUST
SAN DIEGO	S114716930	USN-NAVSTA/MMWR GOLF COURSE MNT	NONE ADMIRAL BAKER FLD		RGA LUST
SAN DIEGO	S114716911	USN-ASW TRAINING CENTER CST	NONE BLDG 1 HARBOR DR		RGA LUST
SAN DIEGO	S114649348	MCAS MIRAMAR UST BASE PERMIT	NONE E-9		RGA LUST
SAN DIEGO	S114649345	MCAS MIRAMAR UST BASE PERMIT	NONE BLDG K-266		RGA LUST
SAN DIEGO	S114638225	JONES FAMILY TRUST	NONE PALM AV		RGA LUST
SAN DIEGO	S114592003	CAMPBELL INDUSTRIES	NONE 08TH AV & HARBOR DR		RGA LUST
SAN DIEGO	S114601106	CHILCOTE	NONE BALBOA & MORE SW COR		RGA LUST
SAN DIEGO	S114666530	PACIFICA KIDNEY CENTER	NONE 30TH & MARKET		RGA LUST
SAN DIEGO	S114619783	FETTER COMMERCIAL PROPERTY	NONE ROSECRANS ST		RGA LUST
SAN DIEGO	S114663116	OFF RAMP AT UNIVERSITY & 40TH	NONE UNIVERSITY AV		RGA LUST
SAN DIEGO	S114650028	MCRD BASE PERMIT	NONE BLDG 224		RGA LUST
SAN DIEGO	S114716965	USN-SUBASE/BASE PERMIT	NONE BLDG 174		RGA LUST
SAN DIEGO	S114716962	USN-SSC/HW 90 DAY ACCUMULATION	NONE NOSC BLDG 145		RGA LUST
SAN DIEGO	S114716949	USN-NAVSTA/UST PERMIT	NONE NAVY LODGE		RGA LUST
SAN DIEGO	S114716947	USN-NAVSTA/UST PERMIT	NONE BLDG 3280		RGA LUST
SAN DIEGO	S114716941	USN-NAVSTA/UST PERMIT	NONE BLDG 262		RGA LUST
SAN DIEGO	S114716936	USN-NAVSTA/UST PERMIT	NONE BLDG 154		RGA LUST
SAN DIEGO	S114716934	USN-NAVSTA/UST PERMIT	NONE BLDG 123		RGA LUST
SAN DIEGO	S114659475	NAVAL OCEAN SYSTEMS CENTER	NONE NOSC CATALINA BL		RGA LUST
SAN DIEGO	S114659473	NAVAL OCEAN SYSTEMS CENTER	NONE BLDG 547		RGA LUST
SAN DIEGO	2010931689		NONE PIER 08		ERNS
SAN DIEGO	2011976190		NONE		ERNS
SAN DIEGO	S114707919	U S RENTALS	NONE FRAZEE RD		RGA LUST
SAN DIEGO	S114716959	USN-NTC/BASE	NONE BLDG 201		RGA LUST
SAN DIEGO	S114716945	USN-NAVSTA/UST PERMIT	NONE BLDG 279		RGA LUST
SAN DIEGO	S114716940	USN-NAVSTA/UST PERMIT	NONE BLDG 261		RGA LUST
SAN DIEGO	S114716917	USN-FLEET ASW TRAINING CENTER	NONE N HARBOR DR		RGA LUST
SAN DIEGO	S114716913	USN-ASW TRAINING CENTER CST	NONE BLDG 50		RGA LUST
SAN DIEGO	S114651063	MIDDLE OF MISSION GORGE/TWAIN	NONE MISSION GORGE RD		RGA LUST
SAN DIEGO	S114649349	MCAS MIRAMAR UST BASE PERMIT	NONE MCAS MIRAMAR		RGA LUST
SAN DIEGO	S114634828	IMPERIAL AV 8TH> ->9TH (VAP)	NONE IMPERIAL/BTWN8TH&9TH		RGA LUST
SAN DIEGO	S114609347	DASON MIRAMAR AUTO PARK	NONE MIRAMAR RD		RGA LUST
SAN DIEGO	S114694464	SOUTHWEST MARINE	NONE MAIN ST		RGA LUST
SAN DIEGO	S114680884	SAN DIEGO GAS & ELECTRIC	NONE 14TH ST & IMPERIAL		RGA LUST
SAN DIEGO	S114685021	SETON	NONE B ST		RGA LUST
SAN DIEGO	2010962609		NONE		ERNS
SAN DIEGO	S114716960	USN-NTC/PWC GAS STATION	NONE BLDG 361		RGA LUST
SAN DIEGO	S114716953	USN-NI/BASE PERMIT	NONE BLDG 39		RGA LUST

City	EDR ID	Site Name	Site Address	Zip	Database(s)
SAN DIEGO	S114716935	USN-NAVSTA/UST PERMIT	NONE BLDG 132		RGA LUST
SAN DIEGO	S114716933	USN-NAVSTA/UST PERMIT	NONE 28 TH STREET GAS STATION		RGA LUST
SAN DIEGO	S114684166	SDCTY-STORM STATION #L	NONE NOELL ST/PACIFIC HY		RGA LUST
SAN DIEGO	S114659474	NAVAL OCEAN SYSTEMS CENTER	NONE BLDG 550		RGA LUST
SAN DIEGO	S114664585	OTAY MESA ROAD WIDENING	NONE OTAY MESA RD		RGA LUST
SAN DIEGO	S114566119	38TH & REDWOOD BURNSITE #9	NONE 38TH & REDWOOD		RGA LUST
SAN DIEGO	S114607917	CROSBY STREET MERCADO	NONE CROSBY ST		RGA LUST
SAN DIEGO	S114603434	CITY OF SD- WATER UTILITIES	NONE PACIFIC HY		RGA LUST
SAN DIEGO	S114615609	EVRDA VAP 9TH AV SO OF IMPER.	NONE 09TH AV SOUTH OF IMP		RGA LUST
SAN DIEGO	2011975612		NONE		ERNS
SAN DIEGO	S114659472	NAVAL OCEAN SYSTEMS CENTER	NONE BLDG 15 CATALINA BL		RGA LUST
SAN DIEGO	S114659471	NAVAL OCEAN SYSTEMS CENTER	NONE BLDG 138		RGA LUST
SAN DIEGO	S114672549	PROPOSED CROWN BAY DEVELOPMENT	NONE 04TH AV & K ST		RGA LUST
SAN DIEGO	S114716967	USN-SUBBASE/MAGNETIC SILENCING	NONE BLDG 2		RGA LUST
SAN DIEGO	S114716951	USN-NI/BASE PERMIT	NONE BLDG 1080		RGA LUST
SAN DIEGO	S114716946	USN-NAVSTA/UST PERMIT	NONE BLDG 318		RGA LUST
SAN DIEGO	S114716931	USN-NAVSTA/SIMA UST PULL	NONE BLDG 136 TANK 3278		RGA LUST
SAN DIEGO	S114716920	USN-NAS NI/FUEL FARM	NONE BLDG 426		RGA LUST
SAN DIEGO	S114716919	USN-NADEP NI/CENTRAL BERM	NONE BLDG PS 46		RGA LUST
SAN DIEGO	S114715174	US NAVY	NONE NAVAL TRAINING CNTR		RGA LUST
SAN DIEGO	S114680938	SAN DIEGO HOUSING COMMISSION	NONE BOSTON AV		RGA LUST
SAN DIEGO	S114667946	PENASQUITOS PARK VIEW ESTATES	NONE MANNIX RD		RGA LUST
SAN DIEGO	S114722606	WIN-TIME LTD PARTNERSHIP	NONE KEARNY MESA RD		RGA LUST
SAN DIEGO	S114649347	MCAS MIRAMAR UST BASE PERMIT	NONE BLDG M-2		RGA LUST
SAN DIEGO	2010945780		NONE		ERNS
SAN DIEGO	2011967247		NONE		ERNS
SAN DIEGO	S111758503		N. NOR CANYON WAY AT THOMAS HAYES LANE		CHMIRS
SAN DIEGO	S114639663	KENTMERE FARMS	4436 LA NORIA RD		RGA LUST
SAN DIEGO	S114615095	ESCONDIDO DISPOSAL INC	775 NORLAK AV		RGA LUST
SAN DIEGO	S114615091	ESCONDIDO DISPOSAL INC.	775 NORLAK AV		RGA LUST
SAN DIEGO	S114661475	NORTH COUNTY TRANSIT	755 NORLAK AV		RGA LUST
SAN DIEGO	1009127329	PULLMAN LAUDRY	40651620 NORMAL		EDR US Hist Cleaners
SAN DIEGO	1009128786	PULLMAN LAUNDRY	40655111 NORMAL		EDR US Hist Cleaners
SAN DIEGO	S109044487		NORMAN SCOTT RD., NAVAL BASE SAN DIEGO, BUILDING # 3621		CHMIRS
SAN DIEGO	2000547300		I-15 NORTH	0	ERNS
SAN DIEGO	2000111539		I-15 NORTH		HMIRS
SAN DIEGO	2007313822		I NORTH 805		ERNS
SAN DIEGO	91467084		NORTHBOUND I-5, SOUTH OF CROSBY STREET		ERNS
SAN DIEGO	2000550755		I-15 NORTHBOUND	0	ERNS
SAN DIEGO	S105658228		NORTHBOUND I15 NORTH OF MERCY ROAD		CHMIRS
SAN DIEGO	S109047928		NORTHBOUND I-15 JUST SOUTH OF THE I-8 FREEWAY		CHMIRS
SAN DIEGO	S110982410		NORTHBOUND 805 ON THE WESTBOUND 8 CONNECTOR		CHMIRS
SAN DIEGO	S110422299		I-5 NORTHBOUND 1/4 NORTH OF LA COSTA AVE. EXIT.		CHMIRS
SAN DIEGO	S108406792		NORTHBOUND 805 @ BALBOA AVE.		CHMIRS
SAN DIEGO	97409247		NORTHBOUND I 5 AT MERGE NORTHBOUND 805		ERNS
SAN DIEGO	S109041787		NORTHBOUND 15 @ EASTBOUND 8		CHMIRS
SAN DIEGO	S112826739		ON NORTHBOUND INTERSTATE 15 AT MM 10		CHMIRS



City	EDR ID	Site Name	Site Address	Zip	Database(s)
SAN DIEGO	S107453016		NORTHBOUND I-15 AT CARROLL CANYON		CHMIRS
SAN DIEGO	S110981990		NORTHBOUND INTERSTATE 805, JUST SOUTH OF INTERSTATE 8		CHMIRS
SAN DIEGO	2004712249		I-5/ NORTHBOUND LANE		ERNS
SAN DIEGO	S105655609		NORTHBOUND SR15 SOUTH OF LANDIS STREET		CHMIRS
SAN DIEGO	98443320		NORTHBOUND ROUTE 15 SOUTH OF LANDIS STREET MILEPOST: UNKNOWN		ERNS
SAN DIEGO	S111753439		NORTHBOUND HIGHWAY 15 AT DUENDA ROAD		CHMIRS
SAN DIEGO	98466945		NORTHBOUND I-15 JUST S OF HWY 76 OVER SAN LUIS REY RIVER		ERNS
SAN DIEGO	91231720		NORTHBOUND I-5, SOUTH OF CROSBY STREET		ERNS
SAN DIEGO	1010736574	CAMP ELLIOTT-J09CA0067	NORTHERN PORTION OF SAN DIEGO		FINDS
SAN DIEGO	S109045392		NORTHSIDE OF PIER 6		CHMIRS
SAN DIEGO	97407002		NORTHSIDE PIER 4 NAVSTA SAN DIEGO 32ND ST		ERNS
SAN DIEGO	S105661658		NORTHSIDE OF PIER 5 AT 32ND ST. NAVEL STATION		CHMIRS
SAN DIEGO	S114661958		NOSC CATALINA BL		ERNS
SAN DIEGO	S114661957		NOSC CATALINA BL		CHMIRS
SAN DIEGO	S114661975		NOSC CATALINA BL		ERNS
SAN DIEGO	S114661960		NOSC CATALINA BL		CHMIRS
SAN DIEGO	S114661954		NOSC CATALINA BL		ERNS
SAN DIEGO	S114661953		NOSC CATALINA BL		CHMIRS
SAN DIEGO	S114661952		NOSC CATALINA BL		ERNS
SAN DIEGO	S114661948		NOSC CATALINA BL		CHMIRS
SAN DIEGO	S114661950		NOSC CATALINA BL		ERNS
SAN DIEGO	S114661961		NOSC CATALINA BL		CHMIRS
SAN DIEGO	S114661951		NOSC CATALINA BL		ERNS
SAN DIEGO	S114661955		NOSC CATALINA BL		CHMIRS
SAN DIEGO	S114661959		NOSC CATALINA BL		ERNS
SAN DIEGO	S114661956		NOSC CATALINA BL		CHMIRS
SAN DIEGO	S114661949		NOSC CATALINA BL		ERNS
SAN DIEGO	S106400829		NOT STATED		CHMIRS
SAN DIEGO	S110423329		NOVEMBER PIER, NAVAL SUB BASE PT LOMA		CHMIRS
SAN DIEGO	S109041633		NUMBER 1 BUCCANEER WAY		CHMIRS
SAN DIEGO	1008998032	BRADLEY H D	1423 NUTMEG ST		EDR US Hist Auto Stat
SAN DIEGO	1008989274	SHELBY JOHN	1465 S NUTMEG		EDR US Hist Auto Stat
SAN DIEGO	1008996991	CLARK A B	205 S NUTMEG ESCONDIDO		EDR US Hist Auto Stat
SAN DIEGO	1004439248	MISSION CHEMICAL COMPANY	P O BOX 80608		FINDS
SAN DIEGO	S114607369	COUNTY OF SD-POWAY ROAD STA	12341 OAK KNOLL RD		ERNS
SAN DIEGO	S114569847	ALBERT WILLIAMS	10368 OAK GROVE RD		ERNS
SAN DIEGO	2005603487		OAK CREEK DR		ERNS
SAN DIEGO	S114685487	SHAFFER RANCH	13770 W OAK GLEN RD		ERNS
SAN DIEGO	S114656752	MORENA MARKET AND GAS	29801 OAK DR		ERNS
SAN DIEGO	S114607371	COUNTY OF SD-POWAY ROAD STA	12341 OAK KNOLL RD		ERNS
SAN DIEGO	S114592674	CARLSBAD VILLAGE RENTALS	505 OAK AV		ERNS
SAN DIEGO	S114602589	CITY OF CARLSBAD-PUBLIC WKS	405 OAK AV		ERNS
SAN DIEGO	1009127891	ROISMAN SIMON	3779 OCALA CT		ERNS
SAN DIEGO	1009128784	MARIPOSA LAUNDRY	3630 OCALA CT		ERNS
SAN DIEGO	S109046378		OCEAN BEACH AND SUNSET CLIFFS AREA		ERNS
SAN DIEGO	90168447		OCEAN BEACH PIER		ERNS

City	EDR ID	Site Name	Site Address	Zip	Database(s)
SAN DIEGO	1009128632	JEWEL S CLEANERS	2272 OCEAN VILLAGE WY		EDR US Hist Cleaners
SAN DIEGO	1008990073	ROLAND S FLYING A SERVICE	3193 OCEAN VILLAGE WY		EDR US Hist Auto Stat
SAN DIEGO	1009129746	SUDS N-DUOS	3155 OCEAN VILLAGE WY		EDR US Hist Cleaners
SAN DIEGO	1009128031	MASTER CLEANERS	3192 OCEAN VILLAGE WY		EDR US Hist Cleaners
SAN DIEGO	S110983454		OCEAN BEACH, POINT LOMA		CHMIRS
SAN DIEGO	S106392328		OCEAN BEACH		CHMIRS
SAN DIEGO	1009128449	U WASH	3615 OCEAN VILLAGE WY		EDR US Hist Cleaners
SAN DIEGO	1008997417	HANDCOX S MOBIL SERVICE	3658 OCEAN VILLAGE WY		EDR US Hist Auto Stat
SAN DIEGO	S114603085	CITY OF OCEANSIDE	1720 OCEANSIDE BL		RGA LUST
SAN DIEGO	S114615726	EXPRESS GAS/NIHI SITE #221	1720 OCEANSIDE BL		RGA LUST
SAN DIEGO	S114649482	MCCLINTON TRUCKING	3231 OCEANSIDE BL		RGA LUST
SAN DIEGO	S114721316	WESTERN LUMBER CO.	1833 OCEANSIDE BL		RGA LUST
SAN DIEGO	S114708390	U.S. SILICA CO	3231 OCEANSIDE BL		RGA LUST
SAN DIEGO	S114672646	PSI #1862/ARCO #1862	1990 OCEANSIDE BL		RGA LUST
SAN DIEGO	S114715318	US SILICA	3231 OCEANSIDE BL		RGA LUST
SAN DIEGO	S114701095	TEXACO/OCEANSIDE BL 1660	1660 OCEANSIDE BL		RGA LUST
SAN DIEGO	S114624116	FRAZEE PROPERTIES	2511 OCEANSIDE BL		RGA LUST
SAN DIEGO	S114573576	ARCO #1862	1990 OCEANSIDE BL		RGA LUST
SAN DIEGO	S114685060	SEVEN DAY TIRE AND BRAKE	2001 OCEANSIDE BL		RGA LUST
SAN DIEGO	S114588983	CA HIGHWAY PATROL	1888 OCEANSIDE BL		RGA LUST
SAN DIEGO	S114705345	TOSCO 76 #7288	4181 OCEANSIDE BL		RGA LUST
SAN DIEGO	S114680811	SAN DIEGO AUTO AUCTION	4051 OCEANSIDE BL		RGA LUST
SAN DIEGO	S114646452	MACHINE INDUSTRIES, INC	2141 OCEANSIDE BL		RGA LUST
SAN DIEGO	S114701093	TEXACO/OCEANSIDE 1701	1701 OCEANSIDE BL		RGA LUST
SAN DIEGO	S114632811	HOBIE CAT	4925 OCEANSIDE BL		RGA LUST
SAN DIEGO	S114701286	TEXACO	1660 OCEANSIDE BL		RGA LUST
SAN DIEGO	S114596332	CHEVRON #9-2838	2601 OCEANSIDE BL		RGA LUST
SAN DIEGO	S114615744	EXPRESS GAS	1720 OCEANSIDE BL		RGA LUST
SAN DIEGO	S114663038	OCEANSIDE TOWN & COUNTRY	1701 OCEANSIDE BL		RGA LUST
SAN DIEGO	S114663018	OCEANSIDE MOBIL	1701 OCEANSIDE BL		RGA LUST
SAN DIEGO	S114608155	CRYSTAL SILICA	3231 OCEANSIDE BL		RGA LUST
SAN DIEGO	S114628885	GREENBRIER SQUARE	1950 OCEANSIDE BL		RGA LUST
SAN DIEGO	S114677781	ROBERTO'S TIRE & AUTO	3658 OCEANVIEW BLVD		RGA LUST
SAN DIEGO	S114677782	ROBERTO'S TIRE & AUTO	3658 OCEANVIEW BOULEVARD		RGA LUST
SAN DIEGO	S114720180	WASTE MGMT DEPT	3601 OCEANVIEW BLVD		RGA LUST
SAN DIEGO	S109048023		OCTAGON FUEL TANK 9940, ON THE FLIGHT LINE	92145	CHMIRS
SAN DIEGO	1008997788	RICK S SHELL SERVICE	6398 OEL CERRO BLVD		EDR US Hist Auto Stat
SAN DIEGO	S111756946		NORTH OF CORONADO BRIDGE DOWN TO SOUTHERN PART OF 32ND ST		CHMIRS
SAN DIEGO	S114728998	INS SHOOTING RANGE (CAYS)	NA		RGA LF
SAN DIEGO	S114725051	BALBOA PARK NURSERY	6400 E. OF HERITAGE RD		RGA LF
SAN DIEGO	90170196		500' E OF NAVAL HOSPITAL&400' S OF UPAS		ERNS
SAN DIEGO	2001570812		S. OF OCEANSIDE PIER		ERNS
SAN DIEGO	S106399711		NORTH OF SAN NICHOLAS ISLANDS		CHMIRS
SAN DIEGO	S105637376		SOUTH OF THE INTERSECTION RUE CHANTENAR AND RUE		CHMIRS
SAN DIEGO	S110979432		VINCENNES.		CHMIRS
SAN DIEGO			WEST OF PIER 12 28TH AND HARBOUR BLVD		CHMIRS
SAN DIEGO			SOUTH OF THE LAUREL ST MOORING		CHMIRS

City	EDR ID	Site Name	Site Address	Zip	Database(s)
SAN DIEGO	S114728999	INS SHOOTING RANGE (CAYS)	E. OF HERITAGE RD		RGA LF
SAN DIEGO	2012010142		NORTH OF RED CHANNEL MARKER 60		ERNS
SAN DIEGO	2008874323		NORTH OF PIER 6		ERNS
SAN DIEGO	96492310		50YDS S OF DAYBOARD #5		ERNS
SAN DIEGO	S105890327		1/4 EAST OF PASO LADERA ON TELEGRAPH CANYON ROAD		CHMIRS
SAN DIEGO	S112828017		NORTH OF RED CHANNEL MARKER 60		CHMIRS
SAN DIEGO	S114725050	BALBOA PARK NURSERY	500' E OF NAVAL HOSPITAL&400' S OF UPAS		RGA LF
SAN DIEGO	S114724663	ALL RED COLLINS SITE	SW OF THE INTERSECTION OF SR 52 & CONVOY		RGA LF
SAN DIEGO	S114730656	NAVSTA GREEN MATERIAL COMPOSTING FAC.	W. OF CUMMINGS RD, 1 BLK SO NAVSTA GATE9		RGA LF
SAN DIEGO	S105672882		SOUTH OF PIER 11 AT 32ND ST NAVAL AMPHIBIOUS BASE.		CHMIRS
SAN DIEGO	2000550110		SOUTH OF SAN CLEMENTE ISLAND	0	ERNS
SAN DIEGO	S105662259		NORTH OF PIER 4 NAVAL STATION 32ND ST		CHMIRS
SAN DIEGO	S105644826		S. OF PIER 13 AT NAVAL STATION SAN DIEGO		CHMIRS
SAN DIEGO	8722091		200YD N. OF SCRIPPS PIER/NR:BLACKS BEACH		ERNS
SAN DIEGO	1006838111	BALBOA PARK NURSERY	E OF NAVAL HOSPITAL		FINDS
SAN DIEGO	1006838128	INS SHOOTING RANGE (CAYS)	E. OF HERITAGE RD		FINDS
SAN DIEGO	S110424276		SOUTH OF LIVERPOOL LANE, BETWEEN ANCHORAGE AND MISSION BAY		CHMIRS
SAN DIEGO	S108402453		SOUTH OF TED WILLIAMS PARKWAY ADJACENT TO CARMEL VALLEY ROAD		CHMIRS
SAN DIEGO	S109043314		SOUTHEAST OF 805 AND MIRA MESA BLVD.		CHMIRS
SAN DIEGO	S112828448		NORTH OF CORONADO BRIDGE		CHMIRS
SAN DIEGO	S114725052	BALBOA PARK NURSERY	E OF NAVAL HOSPITAL		RGA LF
SAN DIEGO	1008989163	CAMPBELL MACHINE CO	FT OF 8TH		EDR US Hist Auto Stat
SAN DIEGO	1006838132	LA JOLLA DUMP	E OF JOHN J HOPKINS & TORREY P		FINDS
SAN DIEGO	2000672348		E OF PIER 6		ERNS
SAN DIEGO	99607104		100YDS SE OF BUOY 24 SAN DIEGO HARBOR		ERNS
SAN DIEGO	S114732350	SAN YSIDRO BURNSITE	SOUTH OF OTAY MESA RD.		RGA LF
SAN DIEGO	S114729534	LA JOLLA DUMP	E OF JOHN J HOPKINS & TORREY PINES RDS		RGA LF
SAN DIEGO	S106390786		S/E OF SAN CLEMENTE ISLAND LAT . 32.44, LONG 118, 11 OFFSHORE		CHMIRS
SAN DIEGO	S109035407		100FT EAST OF FIRST AVE CROSSING IN SAN DIEGO		CHMIRS
SAN DIEGO	8713869		NORTH OF HILTON HOTEL COMING FROM DRAINAGE DITCH		ERNS
SAN DIEGO	S110982131		WEST OF DOWNTOWN, NEAR THE CRUISE DOCK EXTENDING NORTH		CHMIRS
SAN DIEGO	S114729535	LA JOLLA DUMP	E OF JOHN J HOPKINS		RGA LF
SAN DIEGO	S114658078	NAF EL CENTRO TANK 285	WEST OF A STR, SO		RGA LUST
SAN DIEGO	S114726384	CITY FARM DUMP	1500' SOUTH OF PAC.HWY/LA JOLLA CYN		RGA LF
SAN DIEGO	S107451663		EAST OF ADDRESS LOCATION. 1800 CABRILLO MEMORIAL DR		CHMIRS
SAN DIEGO	S105884153		SOUTH OF I-15 AND SR 52		CHMIRS
SAN DIEGO	2007328571		WEST OF INTERSTATE 5		ERNS
SAN DIEGO	S106392349		1/4MI SOUTH OFF OF SEAPORT VILLAGE, EMBARCADERO MARINA PARK.		CHMIRS
SAN DIEGO	S107453070		OFF THE B STREET PIER		CHMIRS
SAN DIEGO	90186174		OFF COAST GUARD BASE		ERNS
SAN DIEGO	S105655749		OFF SHELTER ISLAND		CHMIRS
SAN DIEGO	8718817		OFF ROSE REAN, NEAR MIDWAY ST NEAR THE AIRPORT		ERNS
SAN DIEGO	S105677797		OFF HARBOR DR. NEAR MARRIOTT HOTEL & MARINA		CHMIRS

City	EDR ID	Site Name	Site Address	Zip	Database(s)
SAN DIEGO	2000549006		OFF COAST OF SAN DIEGO	0	ERNS
SAN DIEGO	S100178176	SHELTER ISLAND YACHT BASIN	OFF CORNER OF MARINA		Notify 65
SAN DIEGO	2000526077		OFF LAJOLLA	0	ERNS
SAN DIEGO	S100218811		OFF OF MONTEZUMA VILLY RD-RAN		CHMIRS
SAN DIEGO	S111756339		OFF SHELTER ISLAND DRIVE AT THE NIELSEN BOAT YARD WHICH IS B		CHMIRS
SAN DIEGO	S105655887		20YRDS OFF HARBOR ISLAND BREAKWALL		CHMIRS
SAN DIEGO	S106400905		OFF RAMP CAMEL CREEK RD.		CHMIRS
SAN DIEGO	1010725705	MCAS MIRAMAR	OFF OF MIRAMAR BOULEVARD		FINDS
SAN DIEGO	2013056732		100YDS OFF OF POINT LOMA		ERNS
SAN DIEGO	92270836		OFFSHORE SAN DIEGO		ERNS
SAN DIEGO	2013043922		130 NM OFFSHORE LAT 31-13N LONG 118-13.9W		ERNS
SAN DIEGO	2002625953		OFFSHORE CALIFORNIA	0	ERNS
SAN DIEGO	2008873768		OFFSHORE CALIFORNIA		ERNS
SAN DIEGO	2008873772		OFFSHORE CALIFORNIA		ERNS
SAN DIEGO	1008997801	COLLINS & BALDWIN	263 E OHIO AVE		EDR US Hist Auto Stat
SAN DIEGO	1009127659	PEERLESS LAUNDRY	39721195 OHIO		EDR US Hist Cleaners
SAN DIEGO	S110981871		4000 OHIO ST CROSS OF KANSAS AVE		CHMIRS
SAN DIEGO	98424512		OIL ON DECK HAS BEEN CLEANED UP.		ERNS
SAN DIEGO	S114630141	HAEGELE/E-M-H REALTY & INVE	OLD HY 80 & RAILR		RGA LUST
SAN DIEGO	S114602211	CIRCLE R RANCH	8751 OLD CASTLE RD		RGA LUST
SAN DIEGO	S114701986	THE GOOD RANCH	16757 OLD GUEJITO RD		RGA LUST
SAN DIEGO	S114703636	THRIFTY SERVICE STATION #161	3860 OLD TOWN		RGA LUST
SAN DIEGO	S109042006		OLD TOWN SAN DIEGO @LAUREL ST., MM 266.6 ON THE SAN DIEGO SU		CHMIRS
SAN DIEGO	S114708665	UCSD SATELLITE MEDICAL FACIL.	4051 OLD MIRAMAR ROAD		RGA LUST
SAN DIEGO	S114590509	CALTRANS BOULEVARD	40945 OLD HY 80		RGA LUST
SAN DIEGO	S114669817	PINE VALLEY TRAILER PARK	27541 OLD HY 80		RGA LUST
SAN DIEGO	S114669812	PINE VALLEY TEXACO STATION	28880 OLD HY 80		RGA LUST
SAN DIEGO	S114678251	ROGERS AUTO	44490 OLD HY 80		RGA LUST
SAN DIEGO	S114732334	SAN PASQUAL VALLEY SOILS	15777 OLD MILKY WAY		RGA LF
SAN DIEGO	S114708664	UCSD SATELLITE MEDICAL FACIL.	4051 OLD MIRAMAR RD		RGA LUST
SAN DIEGO	S114630144	HAEGL/E-M-H REALTY&INVESTM	OLD HY 80 & RAILR		RGA LUST
SAN DIEGO	S114701985	THE GOOD RANCH	16757 OLD GUEJITO GRADE		RGA LUST
SAN DIEGO	S114612885	EAGLE CREST COUNTRY CLUB	2492 OLD RANCH RD		RGA LUST
SAN DIEGO	1016277627	HOFER PROPERTY	OLD DAIRY MART ROAD		FINDS
SAN DIEGO	S114657116	MOUNTAIN TOP MARKET	39710 OLD HY 80		RGA LUST
SAN DIEGO	S114665488	PACIFIC BELL-OLD HY 80	14470 OLDE HY 80		RGA LUST
SAN DIEGO	S114566823	7-ELEVEN STORE #16439	14110 OLDE HY 80		RGA LUST
SAN DIEGO	S114614496	EMBLY RANCH	15303 OLDE HY 80		RGA LUST
SAN DIEGO	S114566734	7-ELEVEN FOOD STORE #16439	14110 OLDE HY 80		RGA LUST
SAN DIEGO	S114694162	SOUTHLAND (UNKNOWN SOURCE)	14110 OLDE HY 80		RGA LUST
SAN DIEGO	S114581958	BECKER PROPERTY	OLIVE VISTA DR		RGA LUST
SAN DIEGO	S114582864	BFI PORTABLE SERVICE(ARROWH	430 OLIVE AV		RGA LUST
SAN DIEGO	S114720453	WEADCO CONSTRUCTION	739 OLIVE AV		RGA LUST
SAN DIEGO	S114578653	ATCHISON TOPEKA/SF RAILROAD	129 OLIVE AV		RGA LUST
SAN DIEGO	S114674059	RAMONA OIL CO. INC.	1000 OLIVE ST		RGA LUST

City	EDR ID	Site Name	Site Address	Zip	Database(s)
SAN DIEGO	S114608300	CULLIGAN WATER CONDITIONING	3536 OLIVE ST		RGA LUST
SAN DIEGO	S114633217	HOMELAND CONSTRUCTION	9053 OLIVE DR		RGA LUST
SAN DIEGO	S114674061	RAMONA OIL COMPANY	1000 OLIVE ST		RGA LUST
SAN DIEGO	S114703847	TIERRA GLASS COMPANY	9150 OLIVE DR		RGA LUST
SAN DIEGO	S114645084	LONG, MARKER & HAWLEY CONST	9157 OLIVE DR		RGA LUST
SAN DIEGO	S114661456	NORTH COUNTY FIRE PROTECT D	157 OLIVE HILL RD		RGA LUST
SAN DIEGO	S114697661	SUPERIOR REDIMIX	940 OLIVE ST		RGA LUST
SAN DIEGO	S114630966	HARRISON TRUCKING	8801 OLIVE LN		RGA LUST
SAN DIEGO	9998100710		999 OLSEN DR		HMIRS
SAN DIEGO	9998090088		9999 OLSEN DRIVE 100		HMIRS
SAN DIEGO	9900016625		9999 OLSEN		HMIRS
SAN DIEGO	9900001198		9999 OLSEN DRIVE 100		HMIRS
SAN DIEGO	9900001197		9999 OLSEN DRIVE 100		HMIRS
SAN DIEGO	9998061285		9999 OLSEN DRIVE 100		HMIRS
SAN DIEGO	97080117		999 OLSEN DRIVE SUITE 100		HMIRS
SAN DIEGO	2008446267	999 OLSON DRIVE	999 OLSON DRIVE		HMIRS
SAN DIEGO	2000025516		999 OLSON DRIVE		HMIRS
SAN DIEGO	1009128374	M	1 M ONE HOUR MARTINIZING (OFC) 6156 MISSION GORGE RD		EDR US Hist Cleaners
SAN DIEGO	S105885221		ONE MILE FROM THE MISSION BAY HARBOR		CHMIRS
SAN DIEGO	S106399354		ONE AND MASON ST.		CHMIRS
SAN DIEGO	S114569129	AHLSWEDE NURSERY	717 ORA AVO DR		RGA LUST
SAN DIEGO	S114654243	MOBIL OIL	400 ORANGE AV		RGA LUST
SAN DIEGO	S114701097	TEXACO/ORANGE 801	801 ORANGE AV		RGA LUST
SAN DIEGO	S114592589	CARL'S ARCO SERVICE	1101 ORANGE AV		RGA LUST
SAN DIEGO	S114633518	HOTEL DEL CORONADO DRY CLEA	1500 ORANGE AV		RGA LUST
SAN DIEGO	S114633516	HOTEL DEL CORANDO	1500 ORANGE AV		RGA LUST
SAN DIEGO	S114622591	FORMER HARRY'S CLEANERS	135 S ORANGE AV		RGA LUST
SAN DIEGO	1008998067	RICHFIELD SERVICE	11101 ORANGE AVE		EDR US Hist Auto Stat
SAN DIEGO	S114595854	CHEVRON #9-0935	875 ORANGE AV		RGA LUST
SAN DIEGO	S114708996	ULTRAMAR	400 ORANGE AV		RGA LUST
SAN DIEGO	S110980888		ORANGE AVE		CHMIRS
SAN DIEGO	S114709880	UNITED STATES POSTAL SERVIC	203 S ORANGE ST		RGA LUST
SAN DIEGO	S114680898	SAN DIEGO GLASS AND PAINT C	140 ORANGE AV		RGA LUST
SAN DIEGO	S114717409	VACANT LOT/FORMER CHEVRON S	875 ORANGE AV		RGA LUST
SAN DIEGO	S114653948	MOBIL OIL 18-FD2	400 ORANGE AV		RGA LUST
SAN DIEGO	S114580053	BANK OF AMERICA/SEC PAC/SHE	980 ORANGE AV		RGA LUST
SAN DIEGO	1009128060	LA MESA CLEANERS	8221 ORANGE AVE		EDR US Hist Cleaners
SAN DIEGO	S114717410	VACANT LOT/FORMER CHEVRON STA	875 ORANGE AV		RGA LUST
SAN DIEGO	S114696050	STEVE CARVER CHEVRON	875 ORANGE AV		RGA LUST
SAN DIEGO	S114633523	HOTEL DEL CORONADO	1500 ORANGE AV		RGA LUST
SAN DIEGO	94371224		ORANGE BEACH NAB CORNADO		ERNS
SAN DIEGO	2010950188		ORANGE AVE		ERNS
SAN DIEGO	1009128074	LA MESA CLEANERS	8221 ORANGEBURG AVE		EDR US Hist Cleaners
SAN DIEGO	1008996813	CLIFF S MOBIL SERVICE STATION	7501 LA ORILLA		EDR US Hist Auto Stat
SAN DIEGO	1008996914	STEWART S AUTOMOTIVE SERVICE	5604 LA ORILLA		EDR US Hist Auto Stat
SAN DIEGO	1009128745	NORTH SHORE CLEANERS & DYERS	7412 LA ORILLA		EDR US Hist Cleaners
SAN DIEGO	1008997119	LEWIS BILL CHEVRON STATION	5603 LA ORILLA		EDR US Hist Auto Stat

City	EDR ID	Site Name	Site Address	Zip	Database(s)
SAN DIEGO	1009129010	LAUNDERAMA	6780 LA ORILLA		EDR US Hist Cleaners
SAN DIEGO	1008999374	BENNIE S AUTOMOTIVE SERVICE REAR	6710 LA ORILLA		EDR US Hist Auto Stat
SAN DIEGO	1008999736	PETITTE UNION SERVICE STATION	7480 LA ORILLA		EDR US Hist Auto Stat
SAN DIEGO	1008995497	BIRD ROCK MOBILGAS STATION	5474 LA ORILLA		EDR US Hist Auto Stat
SAN DIEGO	S114700906	TEXACO USA	905 ORPHEUS AV		RGA LUST
SAN DIEGO	S114701068	TEXACO/LEUCADIA	905 ORPHEUS AV		RGA LUST
SAN DIEGO	S114673758	RADICK EXXON	905 ORPHEUS AV		RGA LUST
SAN DIEGO	S114614744	ENCINITAS FIRE STA LEUCADI	801 ORPHEUS AV		RGA LUST
SAN DIEGO	S114583409	BIOGEN IDEC	11011 ORREYANA RD		RGA LUST
SAN DIEGO	S114607339	COUNTY OF SD-DPW SAN MARCOS	1579 OSAGE ST		RGA LUST
SAN DIEGO	S114607375	COUNTY OF SD-SAN MARCOS RS	1579 OSAGE ST		RGA LUST
SAN DIEGO	S114655364	MOBIL	10 OSBORN ST		RGA LUST
SAN DIEGO	S114655170	MOBIL STATION #18-FF9	10 OSBORN ST		RGA LUST
SAN DIEGO	S114668700	PETER J. WINN	930 OSBORNE ST		RGA LUST
SAN DIEGO	S114665800	PACIFIC BELL	490 OTAY VALLEY RD		RGA LUST
SAN DIEGO	S114640932	L & Z TRUCKING	4501 OTAY VALLEY RD		RGA LUST
SAN DIEGO	S114690632	SHINOHARA FARM	4705 OTAY VALLEY RD		RGA LUST
SAN DIEGO	1010734154	DENNERY RANCH	OTAY VALLEY ROAD & I-805		FINDS
SAN DIEGO	S105656363		OTAY CENTER DRIVE AT SEMPRE VIVA		CHMIRS
SAN DIEGO	S114664592	OTAY RIO BUSINESS PARK	883 OTAY RIO RD		RGA LUST
SAN DIEGO	S114640997	L&S AUTO WRECKING	4984 OTAY VALLEY RD		RGA LUST
SAN DIEGO	S114605463	COMMUNICATIONS TOWERS- SD CITY	4515 OTAY MESA RD		RGA LUST
SAN DIEGO	S114603274	CITY OF SAN DIEGO-COMMTOWER	4515 OTAY MESA RD		RGA LUST
SAN DIEGO	S114664584	OTAY MESA ROAD WIDENING	OTAY MESA RD		RGA LUST
SAN DIEGO	S114663785	OMAR RENDERING	4826 OTAY VALLEY RD		RGA LUST
SAN DIEGO	2006793118		OTAY LAKES RD		ERNS
SAN DIEGO	S114592643	CARLSBAD DEVELOPMENT CORP.	4103 OTAY VALLEY RD		RGA LUST
SAN DIEGO	S114603273	CITY OF SAN DIEGO-COMMTOWE	4515 OTAY MESA RD		RGA LUST
SAN DIEGO	S114620213	FIRE STATION #4	861 OTAY LAKES RD		RGA LUST
SAN DIEGO	S114596559	CHEVRON #9-3599	903 OTAY LAKES RD		RGA LUST
SAN DIEGO	S114694508	SOUTHWESTERN COLLEGE	900 OTAY LAKES RD		RGA LUST
SAN DIEGO	S114664586	OTAY MESA ROAD WIDENING	OTAY MESA RD		RGA LUST
SAN DIEGO	S114702487	THOUSAND TRAILS	14615 OTAY LAKES RD		RGA LUST
SAN DIEGO	S114684151	SDCTY-GEN SER,SAN YSIDRO COMM	4515 OTAY MESA RD		RGA LUST
SAN DIEGO	S114613224	EASTLAKE TRAILS NORTH	2706 OTAY LAKES DR		RGA LUST
SAN DIEGO	8717259		OTAY LAKE		ERNS
SAN DIEGO	99609932		OTC BLDG 3 SPEWARS		ERNS
SAN DIEGO	1008997340	FED MART SERVICE STATION BOL?AV	OTHELLO AVE		EDR US Hist Auto Stat
SAN DIEGO	S114626115	GASOLINE STATION AND CAR WASH	7860 OTHELLO		RGA LUST
SAN DIEGO	S114626114	GASOLINE STATION AND CAR WASH	7860 OTHELLO ST		RGA LUST
SAN DIEGO	S114636482	JACK GARRISON	7910 OTHELLO ST		RGA LUST
SAN DIEGO	S114636481	JACK GARRISON	7910 OTHELLO STREET		RGA LUST
SAN DIEGO	S114622443	FORMER FEDMART GASOLINE	8001 OTHELLO		RGA LUST
SAN DIEGO	S114631222	HAWTHORNE ENGINE SYSTEMS	8050 OTHELLO ST		RGA LUST
SAN DIEGO	S114665871	PACIFIC BELL	7910 OTHELLO STREET		RGA LUST
SAN DIEGO	S114631221	HAWTHORNE ENGINE SYSTEMS	8050 OTHELLO STREET		RGA LUST
SAN DIEGO	S109042541		OUTER SOUTH MIDDLE PIER / NAVAL SUBMARINE BASE PT. LOMA		CHMIRS

City	EDR ID	Site Name	Site Address	Zip	Database(s)
SAN DIEGO	S109348934	MCAS MIRAMAR UST BASE PERMIT	OUTFALL 126	92145	SAN DIEGO CO. SAM
SAN DIEGO	99628571		OUTSIDE FIDDLERS COVE		ERNS
SAN DIEGO	S105665006		OUTSIDE OF PIER #1 AT SAN DIEGO NAVAL STATION		CHMIRS
SAN DIEGO	S114607296	COUNTY OF SAN DIEGO-COC FILE	5555 OVERLAND DR (BLDG		RGA LUST
SAN DIEGO	S105667374		OVERLAND AVE AND FURNHAN AVE.		CHMIRS
SAN DIEGO	S114684207	SDG&E OVERLAND DRIVE	5488 OVERLAND DRIVE		RGA LUST
SAN DIEGO	S114607318	COUNTY OF SAN DIEGO	5555 OVERLAND DR		RGA LUST
SAN DIEGO	S114684208	SDG&E OVERLAND DRIVE	5488 OVERLAND DR		RGA LUST
SAN DIEGO	S114607297	COUNTY OF SAN DIEGO-COC FLEET	5555 OVERLAND DR (BLDG'S		RGA LUST
SAN DIEGO	S114684608	SECURITY NATIONAL LIMITED	205 OZARK ST N		RGA LUST
SAN DIEGO	1006829662	CITY FARM DUMP	PAC.HWY/LA JOLLA CYN		FINDS
SAN DIEGO	S114726385	CITY FARM DUMP	PAC.HWY/LA JOLLA CYN		RGA LF
SAN DIEGO	1009130014	ONE HOUR MARTINIZING	6525 PACIFIC HWY		EDR US Hist Cleaners
SAN DIEGO	2007322207		PACIFIC OCEAN		ERNS
SAN DIEGO	2006816878		PACIFIC OCEAN		ERNS
SAN DIEGO	1008996727	CARNES HANK RICHFIELD SERVICE STATION	6606 PACIFIC HWY		EDR US Hist Auto Stat
SAN DIEGO	S110981249		PACIFIC OCEAN/LAT 32 35' 30" N // LONG 117 23' 58" W		CHMIRS
SAN DIEGO	S114682466	SANTA FE DEPOT PROJECT	1045 PACIFIC HY		RGA LUST
SAN DIEGO	S114666518	PACIFICA ENTERPRISES	PACIFIC HY		RGA LUST
SAN DIEGO	S114666516	PACIFICA ENTERPRISES	PACIFIC HY		RGA LUST
SAN DIEGO	1008998000	AIR TERMINAL SERVICE	29050 PACIFIC HWY		EDR US Hist Auto Stat
SAN DIEGO	96080835		9585 PACIFIC CENTER COURT		HMIRS
SAN DIEGO	8857046		PACIFIC SOUTHWEST AIRLINES *87		ERNS
SAN DIEGO	1008996471	FREY S UNION SERVICE	6703 PACIFIC HWY		EDR US Hist Auto Stat
SAN DIEGO	1008997707	BAUER SHELL SERVICE	8985 PACIFIC HWY		EDR US Hist Auto Stat
SAN DIEGO	2008864265		PACIFIC OCEAN		ERNS
SAN DIEGO	S109047447		NORTH PACIFIC OCEAN // LAT 32 38' 30"N // LONG 118 23' 30"W		CHMIRS
SAN DIEGO	S107453117		PACIFIC HWY & FRAIRES RD		CHMIRS
SAN DIEGO	S114658422	NAPP SYSTEMS *	360 PACIFIC ST S		RGA LUST
SAN DIEGO	1008995485	KENDALL C B	6704 PACIFIC HWY		EDR US Hist Auto Stat
SAN DIEGO	1010695540	PACIFIC SHIP REPAIR (NASNI)	PACIFIC SHIP REPAIR & FAB		FINDS
SAN DIEGO	S105655786		PACIFIC BEACH, LINDA WAY & SEARIDGE BEACH ACCESS.		CHMIRS
SAN DIEGO	S114672676	PUBLIC AUTO SERVICE	PACIFIC HY		RGA LUST
SAN DIEGO	S114603322	CITY OF SAN DIEGO-WATER UTIL	PACIFIC HY		RGA LUST
SAN DIEGO	S114603321	CITY OF SAN DIEGO-WATER UTIL	PACIFIC HY		RGA LUST
SAN DIEGO	1008996933	WHOLESALE TRANSMISSION EXCHANGE	6630 PACIFIC HWY		EDR US Hist Auto Stat
SAN DIEGO	2003648813		PACIFIC HIGHWAY AT "A" STREET		ERNS
SAN DIEGO	2013039904		PACIFIC OCEAN, WSW OF SAN DIEGO, CA 31 54.9N 119 19.9W		ERNS
SAN DIEGO	1008997525	PACIFIC BEACH GARAGE	67604 PACIFIC HWY		EDR US Hist Auto Stat
SAN DIEGO	S114718880	VIETNAM VETERANS OF SD	4141 PACIFIC HY		RGA LUST
SAN DIEGO	1008998872	HIG S AUTO REPAIR	6620 PACIFIC HWY		EDR US Hist Auto Stat
SAN DIEGO	2012006045		PACIFIC HWY		ERNS
SAN DIEGO	96091352		9585 PACIFIC CENTER CT		HMIRS
SAN DIEGO	S114624436	FRITO LAY, INC	235 S PACIFIC ST		RGA LUST
SAN DIEGO	S114600176	CHEVRON	1380 N PACIFIC ST		RGA LUST
SAN DIEGO	S106399176		PACIFIC HIGHWAY NEAR THE USCG STATION		CHMIRS

City	EDR ID	Site Name	Site Address	Zip	Database(s)
SAN DIEGO	S112827353		PACIFIC HIGHWAY, HOLLAND AMERICA CRUISE TERMINAL		CHMIRS
SAN DIEGO	1008997871	DUALTONE MUFFLER SHOP	6745 PACIFIC HWY		EDR US Hist Auto Stat
SAN DIEGO	1008995822	BRAKE CORNER THE	37536206 PACIFIC HIGHWAY		EDR US Hist Auto Stat
SAN DIEGO	1008996465	WHARTON R M	6375 PACIFIC HWY		EDR US Hist Auto Stat
SAN DIEGO	2006811417		PACIFIC OCEAN		ERNS
SAN DIEGO	1008996719	BRAUN TEXACO STATION	6409 PACIFIC HWY		EDR US Hist Auto Stat
SAN DIEGO	1008998798	JONES ALF	2905 PACIFIC MESA BLVD		EDR US Hist Auto Stat
SAN DIEGO	S114672672	PUBLIC AUTO SERVICE	0 PACIFIC HWY		RGA LUST
SAN DIEGO	S114672671	PUBLIC AUTO SERVICE	PACIFIC HY		RGA LUST
SAN DIEGO	S114593284	CATELLUS	1325 PACIFIC HIGH WAY		RGA LUST
SAN DIEGO	S114648083	MARKSTEIN BEVERAGE C	505 S PACIFIC ST		RGA LUST
SAN DIEGO	1008996475	GRIFF & BILL SHELL SERVICE ,6606?HWY	PACIFIC HWY		EDR US Hist Auto Stat
SAN DIEGO	1010680641	PACIFIC HIGHLANDS RANCH ELEMENTARY	PACIFIC HIGHLAND RANCH PARKWAYS		FINDS
SAN DIEGO	1016084701	SHELL SERVICE STATION	2008 PACIFIC COAST HWY		FINDS
SAN DIEGO	1009127991	OE ANZA SELF SERVICE LAUNDRY	6531 PACIFIC HWY		EDR US Hist Cleaners
SAN DIEGO	2011977718		5000 PACIFIC COAST HIGHWAY		ERNS
SAN DIEGO	2010949176		5000 PACIFIC COAST HIGHWAY		ERNS
SAN DIEGO	1008998053	QUIGGLE DICK REPAIR & SERVICE	1569 PACIFICA WY		EDR US Hist Auto Stat
SAN DIEGO	1008997108	KLINEFELTER SEASIDE SERVICE	2305 PACIFICA WY		EDR US Hist Auto Stat
SAN DIEGO	1009128993	DE ANZA SELF SERVICE LAUNDRY	6531 PACIFICA WY		EDR US Hist Cleaners
SAN DIEGO	S105644209		PACKSTON AT MONTGOMERY		CHMIRS
SAN DIEGO	2005709341	PADGETT	PADGETT		HMIRS
SAN DIEGO	97010627		9525 PAGETT		HMIRS
SAN DIEGO	S114676733	RICHARD EASTMAN PROPERTY	1209 EL PAISANO		RGA LUST
SAN DIEGO	S114676762	RICHARD WILLIAMS	4466 PALA RD		RGA LUST
SAN DIEGO	S114607329	COUNTY OF SD-BONSALL RS	2370 PALA RD		RGA LUST
SAN DIEGO	S114632823	HODGE BROTHERS II	9256 PALA RD		RGA LUST
SAN DIEGO	2013039543		PALETTA CREEK SAN DIEGO NAVAL BASE		ERNS
SAN DIEGO	S114585779	BORREGO SPRINGS SERVICE	896 PALM CANYON DR		RGA LUST
SAN DIEGO	S114607330	COUNTY OF SD-BORR SPGS LAND	2449 PALM CANYON DR		RGA LUST
SAN DIEGO	S114702155	THE SOUTHLAND CORP	1311 PALM AV		RGA LUST
SAN DIEGO	1008989898	RED BALL SELF SERVICE	1255 PALM AV		EDR US Hist Auto Stat
SAN DIEGO	S114601913	CIRCLE K CORP. STORE #2954	4301 PALM LN		RGA LUST
SAN DIEGO	1008989928	GENE S UNION SERVICE	1085 PALM AV		EDR US Hist Auto Stat
SAN DIEGO	1008989663	MARQUEZ AUTO REPAIR	1240 PALM AV		EDR US Hist Auto Stat
SAN DIEGO	S114585776	BORREGO SPRINGS SCHOOL DIST	1315 PALM CANYON DR		RGA LUST
SAN DIEGO	S114666541	PACIFICA SERVICES, INC.	1411 PALM ST		RGA LUST
SAN DIEGO	S114638224	JONES FAMILY TRUST	1411 PALM ST		RGA LUST
SAN DIEGO	1008217290	KINSELLA & ASSOCIATES	236 PALM AVE		FINDS
SAN DIEGO	S109046293		PALM AVE GRADE CROSSING		CHMIRS
SAN DIEGO	S114638226	JONES FAMILY TRUST	W PALM AV		RGA LUST
SAN DIEGO	S114691360	SILVER STRAND PLAZA	600 PALM AV		RGA LUST
SAN DIEGO	S114632354	HIGH & MIGHTY OFF ROAD	989 PALM AV		RGA LUST
SAN DIEGO	1008989888	PERK S TEXACO SERVICE	890 PALM AV		EDR US Hist Auto Stat
SAN DIEGO	1009124494	STRAND NORGE LAUNDRY & DRY CLEANING VILLAGE	628 PALM AV		EDR US Hist Cleaners
SAN DIEGO	1008989924	GENDRON CHEVRON SERVICE STATION	600 PALM AV		EDR US Hist Auto Stat



City	EDR ID	Site Name	Site Address	Zip	Database(s)
SAN DIEGO	1016437391	AUTOZONE #2808	1344 PALM (SB) AVE		FINDS
SAN DIEGO	1008989907	ABBAY S MOBIL SERVICE	1317 PALM AV		EDR US Hist Auto Stat
SAN DIEGO	S114572213	ANZA-BORREGO DESERT STATE P	200 PALM CANYON DR		RGA LUST
SAN DIEGO	S114572204	ANZA BORREGO STATE PARK	200 PALM CANYON DR		RGA LUST
SAN DIEGO	S114709100	UNION #5234	1085 PALM AV		RGA LUST
SAN DIEGO	S114638223	JONES FAMILY TRUST	W PALM AV		RGA LUST
SAN DIEGO	S114694185	SOUTHLAND - LEMON GROVE	7733 PALM AV		RGA LUST
SAN DIEGO	S114702875	THRIFTY #416 (ARCO)	1185 PALM AV		RGA LUST
SAN DIEGO	1008989666	MASON AUTOMOTIVE CLINIC	987 PALM AV		EDR US Hist Auto Stat
SAN DIEGO	2006814599		PALM STREET		ERNS
SAN DIEGO	S114723604	XL COMPANY	525 PALM CANYON DR		RGA LUST
SAN DIEGO	S114566998	7-ELEVEN	7733 PALM AV		RGA LUST
SAN DIEGO	1008989883	PALM AVENUE DOUGLAS	1022 PALM AV		EDR US Hist Auto Stat
SAN DIEGO	1008989838	DICKSON S VERN ARCO SERVICE	655 PALM AV		EDR US Hist Auto Stat
SAN DIEGO	1009124442	EIGHTH & PALM U WASH SELF SERV LNDRY	836 PALM AV		EDR US Hist Cleaners
SAN DIEGO	1009124504	SPOTLESS CLEANERS & LAUNDRY	674 PALM AV		EDR US Hist Cleaners
SAN DIEGO	1016426962	JEFFY LUBE #1874	1574 PALM (SB) AVE		FINDS
SAN DIEGO	2007311878		PALM AVE		ERNS
SAN DIEGO	S114694327	SOUTHLAND CORPORATION	7733 PALM AV		RGA LUST
SAN DIEGO	S114570072	ALL AMERICAN CAR WASH	1158 PALM AV		RGA LUST
SAN DIEGO	1008989887	PARKY S CHEVRON SERVICE	947 PALM AV		EDR US Hist Auto Stat
SAN DIEGO	1008989304	MC MILLAN & NEVILLE	902 S PALM AV		EDR US Hist Auto Stat
SAN DIEGO	1008990246	PRECISION WHEEL & BRAKE SERVICE	975 PALM AV		EDR US Hist Auto Stat
SAN DIEGO	1008989960	JACK S GULF SERVICE	1185 PALM AV		EDR US Hist Auto Stat
SAN DIEGO	1009124516	BONDED CLEANERS & LAUNDRY	812 PALM AV		EDR US Hist Cleaners
SAN DIEGO	S112890444	THE RANCHO BERNARDO RIDING CLUB	18009 PALMARADO RD	92128	HAZNET
SAN DIEGO	S114566701	7-ELEVEN #27109	901 PALOMAR AIRPORT R		RGA LUST
SAN DIEGO	S114617561	EXXON	665 PALOMAR AIRPORT R		RGA LUST
SAN DIEGO	S114721273	WESTERN FLIGHT INTL, INC.	2210 PALOMAR AIRPORT R		RGA LUST
SAN DIEGO	S114569218	AIR RESORT AIRLINES	2016 PALOMAR AIRPORT R		RGA LUST
SAN DIEGO	S114601531	CINEMA AIR	2056 PALOMAR AIRPORT R		RGA LUST
SAN DIEGO	S114721271	WESTERN FLIGHT INTL INC	2210 PALOMAR AIRPORT R		RGA LUST
SAN DIEGO	S114625194	G & M OIL CO	850 PALOMAR AIRPORT R		RGA LUST
SAN DIEGO	S114571794	ANDERSON PEASOUP	850 PALOMAR AIRPORT R		RGA LUST
SAN DIEGO	S114569223	AIR RESORTS AIRLINES	2016 PALOMAR AIRPORT R		RGA LUST
SAN DIEGO	S114666881	PALOMAR AIRPORT	2160 PALOMAR AIRPORT R		RGA LUST
SAN DIEGO	S114614530	EMERALD RIDGE EAST	PALOMAR AIRPORT R		RGA LUST
SAN DIEGO	S114666893	PALOMAR COUNTY AIRPORT	2016 PALOMAR AIRPORT R		RGA LUST
SAN DIEGO	S114643313	LEAR JET CRASH, REG #N44PA	2198 PALOMAR AIRPORT R		RGA LUST
SAN DIEGO	8873899		PALOMAR IARPORT RD & CAMINO VIA ROBLES		ERNS
SAN DIEGO	S114592660	CARLSBAD PACIFIC CENTER II	703 PALOMAR AIRPORT R		RGA LUST
SAN DIEGO	S114614531	EMERALD RIDGE WEST - MAR VI	PALOMAR AIRPORT R		RGA LUST
SAN DIEGO	S114656172	MOLLER AND SONS	2198 PALOMAR AIRPORT R		RGA LUST
SAN DIEGO	S114621026	FLIGHT INTERNATIONAL JET CR	2210 PALOMAR AIRPORT R		RGA LUST
SAN DIEGO	S114701100	TEXACOPALOMAR AIRPORT RD 6	665 PALOMAR AIRPORT R		RGA LUST
SAN DIEGO	S114575489	ARCO PRESTIGE STATION	800 PALOMAR ST		RGA LUST
SAN DIEGO	S114667811	PEASOUP ANDERSONS	850 PALOMAR AIRPORT R		RGA LUST

City	EDR ID	Site Name	Site Address	Zip	Database(s)
SAN DIEGO	S114625218	G&M OIL	850 PALOMAR AIRPORT R		RGA LUST
SAN DIEGO	S114576901	ARCO	901 PALOMAR AIRPORT R		RGA LUST
SAN DIEGO	S114569220	AIR RESORTS AIRLINE	2188 PALOMAR AIRPORT R		RGA LUST
SAN DIEGO	S114655754	MOBIL	899 PALOMAR AIRPORT R		RGA LUST
SAN DIEGO	S114625063	G AND M OIL CO	850 PALOMAR AIRPORT R		RGA LUST
SAN DIEGO	S106399724		PANAMERICA PLAZA AT PRESIDENTS WAY		CHMIRS
SAN DIEGO	S114731307	PARADISE PARK LANDFILL/SWEETWATER III	PARADISE VALLEY RD & POTOMAC		RGA LF
SAN DIEGO	S114615018	ERRECA'S INC	8555 PARADISE VALLEY R		RGA LUST
SAN DIEGO	S114601924	CIRCLE K CORP.STORE #2962	7702 PARADISE VALLEY R		RGA LUST
SAN DIEGO	S109047296		PARADISE POINT, LATITUDE: 32 DEGREES 46' 38" N LONGITUDE: 111		CHMIRS
SAN DIEGO	2007319450		PARADISE POINT		ERNS
SAN DIEGO	S114638407	JR MINI MART/DIANNES MINI M	8565 PARADISE VALLEY R		RGA LUST
SAN DIEGO	S114667456	PAT'S RENTALS	8591 PARADISE VALLEY R		RGA LUST
SAN DIEGO	S114602194	CIRCLE K	7702 PARADISE VALLEY R		RGA LUST
SAN DIEGO	S114622865	FORMER PAT'S RENTALS	8591 PARADISE VALLEY RD		RGA LUST
SAN DIEGO	1009000997	BAY SHORE MOTORS (FORD)	10104-6221 PARK PLACE CORONADO		EDR US Hist Auto Stat
SAN DIEGO	1008996920	TREVELLYAN OLDSMOBILE CO	39048-8321 PARK BLVD		EDR US Hist Auto Stat
SAN DIEGO	S114646029	LUSTI, RUDOLF	4664 PARK STREET	92126	RGA LUST
SAN DIEGO	S112854247	AMERICAN DESIGN PAINTING	PARK VILLAGE & CAMINO RUIZ		HAZNET
SAN DIEGO	S114589190	CAJON VALLEY UNION SC. DIST	777 E PARK AV		RGA LUST
SAN DIEGO	S114589185	CAJON VALLEY SCHOOL DISTRIC	777 E PARK AV		RGA LUST
SAN DIEGO	S114613933	EL CAJON VALLEY SCHOOL DIST	777 E PARK AV		RGA LUST
SAN DIEGO	1008996867	MISSION CLIFF SERVICE	45897 PARK BLVD		EDR US Hist Auto Stat
SAN DIEGO	1009128238	DURACLEAN CLEANERS	39411/2 PARK BLVD		EDR US Hist Cleaners
SAN DIEGO	1009124360	LION CLEANERS	4889 PARK AVE		EDR US Hist Cleaners
SAN DIEGO	1009128028	MASTER CLEANERS	4620 PARK RIDGE BLVD		EDR US Hist Cleaners
SAN DIEGO	1008997470	STONER U L	145 E PARKER ST		EDR US Hist Auto Stat
SAN DIEGO	S114713360	UNOCAL SERVICE STATION #5757	7121 PARKRIDGE BLVD		RGA LUST
SAN DIEGO	S114713361	UNOCAL SERVICE STATION #5757	7121 PARKRIDGE BOULEVARD		RGA LUST
SAN DIEGO	S114639480	KELLY-MOORE PAINT COMPANY,	8130 PARKWAY DR		RGA LUST
SAN DIEGO	S114576888	ARCO	8303 PARKWAY DR		RGA LUST
SAN DIEGO	S114575520	ARCO PRODUCTS CO.	8303 PARKWAY DR		RGA LUST
SAN DIEGO	1016266016	PACIFIC BELL	PASATIEMPO DRIVE		FINDS
SAN DIEGO	S113180168	PACIFIC BELL	PASATIEMPO DR		FINDS
SAN DIEGO	S114654692	MOBIL SERVICE STATION (18-AEF)	9370 PASEO MONTALBAN	92120	HAZNET
SAN DIEGO	2010961242		10908 PASEO MONTANOSO		RGA LUST
SAN DIEGO	1016426994	CALMAT CO. DBA VULCAN MATERIALS CO.	7522 PASEO DE LA FUENTE		ERNS
SAN DIEGO	S114720826	WESELOH CHEVROLET	5335 PASEO DEL NORTE		FINDS
SAN DIEGO	S114590522	CALTRANS CARLSBAD	6050 PASEO DEL NORTE		RGA LUST
SAN DIEGO	S114592697	CARLTAS	5700 PASEO DEL NORTE		RGA LUST
SAN DIEGO	S114674207	RANCHO DEL REY PARTNERSHIP	1227 PASEO RANCHERO		RGA LUST
SAN DIEGO	S114705924	TOYOTA-CARLSBAD INC.	5124 PASEO DEL NORTE		RGA LUST
SAN DIEGO	S110978817		9370 PASEO MONTALBAN, EXXON MOBIL GAS STATION # 10365		CHMIRS
SAN DIEGO	S114654691	MOBIL SERVICE STATION (18-A	9370 PASEO MONTALBAN		RGA LUST
SAN DIEGO	S114661460	NORTH COUNTY LINCOLN MERCUR	5434 PASEO DEL NORTE		RGA LUST
SAN DIEGO	8872827		9000 PASEO MONTALBAN		ERNS

City	EDR ID	Site Name	Site Address	Zip	Database(s)
SAN DIEGO	S114632840	HOEHN MOTORS	5556 PASEO DEL NORTE		RGA LUST
SAN DIEGO	90186037		1100 PASEO INTERNATIONAL		ERNS
SAN DIEGO	S107450962		937 PASEO MONTALBEN	92129	CHMIRS
SAN DIEGO	S114639534	KEN GRODY GMC	5445 PASEO DEL NORTE		RGA LUST
SAN DIEGO	S105884603		PASEO LAREDO AT HONEYCUTT		CHMIRS
SAN DIEGO	S110983280		5335 PASEO DEL NORTE	92127	CHMIRS
SAN DIEGO	S112900021	AMERICAN DESIGN PAINTING	17153 PATINEA		HAZNET
SAN DIEGO	S114658275	NAKATANI TRUST/BROADMOOR BE	236 PATTY HILL DR		RGA LUST
SAN DIEGO	S114572059	ANODIZING SPECIALIST INC	270 PAUMA PL		RGA LUST
SAN DIEGO	S114667674	PAUMA VALLEY COUNTRY CLUB	15835 PAUMA VALLEY DR		RGA LUST
SAN DIEGO	S105883869		1747 PCH		CHMIRS
SAN DIEGO	S105675345		3698 C PCH HWY		CHMIRS
SAN DIEGO	1008996453	DICK S MOBIL SERVICE	844 PEARL LN		EDR US Hist Auto Stat
SAN DIEGO	1009127646	CRARY G C	712 PEARL LAKE AVE		EDR US Hist Cleaners
SAN DIEGO	1008996252	BRUCE AUTO SERVICE	838 PEARL LN		EDR US Hist Auto Stat
SAN DIEGO	1008997081	ROOS & GRIFFIN	916 PEARL LAKE AVE		EDR US Hist Auto Stat
SAN DIEGO	1009127577	LA JOLLA BRANCH	7122162 PEARL		EDR US Hist Cleaners
SAN DIEGO	S114711440	UNOCAL #5102	801 PEARL ST		RGA LUST
SAN DIEGO	S114667986	PENINSULA BANK PROPERTY	833 PEARL ST		RGA LUST
SAN DIEGO	S114578248	ASSET DEVELOPMENT AT0402	712 PEARL ST		RGA LUST
SAN DIEGO	S114702182	THE STOVE	639 PEARL ST		RGA LUST
SAN DIEGO	1008998158	LA JOLLA AUTO BODY WORKS	920 PEARL LAKE AVE		EDR US Hist Auto Stat
SAN DIEGO	1009128700	CLEANCRAFT	7125-2162 PEARL LA JOLLA		EDR US Hist Cleaners
SAN DIEGO	99647837		PEARSON FUEL DOCK		ERNS
SAN DIEGO	S105666516		PEARSON MARINE FUELS AREA OF THE SAN DIEGO BAY		CHMIRS
SAN DIEGO	S108404318		PEARSON MARINE FUEL DOCKS		CHMIRS
SAN DIEGO	8720261		PEARSON FORD DEALERSHIP		ERNS
SAN DIEGO	S110423514		PEARSON'S FUEL DOCK AT SHELTER ISLAND, LATITUDE: 32 43 00 N;		CHMIRS
SAN DIEGO	92265251		PEER L		ERNS
SAN DIEGO	S105662686		PEIR 10 NAVAL STATION		CHMIRS
SAN DIEGO	91238892		PEIR 180 LA PLAYA PEIR		ERNS
SAN DIEGO	S110423516		PEIR 6 AT CONTINENTAL MARITIME SHIPYARD		CHMIRS
SAN DIEGO	99637663		B PEIR		ERNS
SAN DIEGO	97409855		PEIR 3 SOUTHSIDE		ERNS
SAN DIEGO	S105884398		10180 PELESIS CT.		CHMIRS
SAN DIEGO	S106399818		PENDLETON ST. & RONIMNI		CHMIRS
SAN DIEGO	2010933149		PEPPER PARK BOAT LAUNCH RAMP NATIONAL CITY BLVD SAN DIEGO BA		ERNS
SAN DIEGO	2010943342		PEPPER TREE PARK		ERNS
SAN DIEGO	S110978508		PEPPER PARK BOAT LAUNCH - TIDELANDS ROAD		CHMIRS
SAN DIEGO	S114637602	JN HORN CONSTRUCTION CO.,IN	1301 PEPPER DR		RGA LUST
SAN DIEGO	S114704059	TODD & SONS MOBIL	502 PEPPER DR		RGA LUST
SAN DIEGO	S109043983		PEPPER PARK		CHMIRS
SAN DIEGO	S105885649		PER 6 NORTH SIDE OF THE 32ND NAVAL BASE		CHMIRS
SAN DIEGO	S107453156		PER 6 BERTH 2		CHMIRS
SAN DIEGO	S111752798		PERSHING STREET AND FLORIDA STREET		CHMIRS

City	EDR ID	Site Name	Site Address	Zip	Database(s)
SAN DIEGO	S114724881	ARIZONA STREET SLF	PERSHING DR. @ FLORIDA CANYON DR.		RGA LF
SAN DIEGO	S111758470		PERSON'S FUEL PIER		CHMIRS
SAN DIEGO	8712285		PICO SERVICE INC(STATION)		ERNS
SAN DIEGO	S114681755	SAN MARCOS FOREST FIRE STAT	236 PICO AV		RGA LUST
SAN DIEGO	S105644572		PIER 7 - NAVAL STATION SAN DIEGO		CHMIRS
SAN DIEGO	S105658708		O PIER TO L PIER NORTH ISLAND		CHMIRS
SAN DIEGO	S110978027		PIER 8		CHMIRS
SAN DIEGO	S105673880		PIER 4, BERTH 5 NORTH		CHMIRS
SAN DIEGO	S110980185		PIER 3, SAN DIEGO NAVAL BASE		CHMIRS
SAN DIEGO	S105664083		PIER 5		CHMIRS
SAN DIEGO	S105642452		PIER 6 32D ST US NAVAL STATION		CHMIRS
SAN DIEGO	S111756056		PIER 3, NAVAL BASE SAN DIEGO		CHMIRS
SAN DIEGO	S111756505		PIER 9 NAVSTA		CHMIRS
SAN DIEGO	S105653901		PIER 8, 32ND ST NAVAL STATION		CHMIRS
SAN DIEGO	S105666542		PIER 6 ,32 ST NAVAL STATION		CHMIRS
SAN DIEGO	S107453212		PIER 6, NAVAL STATION SAN DIEGO		CHMIRS
SAN DIEGO	S110423586		PIER 9, NAVAL BASE SAN DIEGO		CHMIRS
SAN DIEGO	S106393061		PIER 3 AND THE WARF AT SOUTHWEST MARINE AT FOOT OF SAMPSON S		CHMIRS
SAN DIEGO	S105636047		PIER 12 NAVAL STATION		CHMIRS
SAN DIEGO	S107453199		PIER 5		CHMIRS
SAN DIEGO	S105651471		PIER 11 NAVAL STATION		CHMIRS
SAN DIEGO	S111757838		PIER 180, POINT LOMA SUB BASE		CHMIRS
SAN DIEGO	S110979555		PIER 9, 32ND STREET NAVAL BASE		CHMIRS
SAN DIEGO	S105885154		PIER 1 NORTH SOUTHWEST MARINA		CHMIRS
SAN DIEGO	S107453181		PIER 2 BERTH 2		CHMIRS
SAN DIEGO	S105662554		PIER 3 SOUTHWEST MARINE SHIPYARD		CHMIRS
SAN DIEGO	S113472645		PIER 13 BERTH 2		CHMIRS
SAN DIEGO	S105672116		M PIER AT POINT LOMA SUB BASE		CHMIRS
SAN DIEGO	S105675487		PIER #1 SAN DIEGO HARBOR		CHMIRS
SAN DIEGO	S105655181		PIER 6, 32ND ST NAVAL STATION		CHMIRS
SAN DIEGO	S105657763		PIER N SUB-BASE		CHMIRS
SAN DIEGO	S110983229		PIER 6, SAN DIEGO NAVAL STATION		CHMIRS
SAN DIEGO	S105667800		PIER N NORTH ISLAND NAVAL STATION		CHMIRS
SAN DIEGO	S105672419		PIER 7 AT THE 32ND ST. NAVAL STATION		CHMIRS
SAN DIEGO	S109041761		PIER 7 SAN DIEGO NAVAL STATION		CHMIRS
SAN DIEGO	S107453192		PIER 4, USN NAVAL STATION		CHMIRS
SAN DIEGO	S106396421		PIER 7, US NAVY BASE		CHMIRS
SAN DIEGO	S110423595		PIER L NAVAL STATION NORTH ISLAND		CHMIRS
SAN DIEGO	S109041728		PIER 13 NAVAL BASE		CHMIRS
SAN DIEGO	S105665870		PIER 6 NAVAL STATION 32ND ST.		CHMIRS
SAN DIEGO	S105653029		OP PIER		CHMIRS
SAN DIEGO	S105670620		PIER #3 AT NAVAL STATION		CHMIRS
SAN DIEGO	S110979406		PIER 6, NAVAL BASE		CHMIRS
SAN DIEGO	S108405100		PIER 10 AT USN NAVAL BASE		CHMIRS
SAN DIEGO	S111753842		PIER 8 BERTH 5 @ THE HEAD OF THE PIER OF 32ND STREET NAVAL B		CHMIRS

City	EDR ID	Site Name	Site Address	Zip	Database(s)
SAN DIEGO	S109048197		PIER 1, SAN DIEGO NAVAL STATION		CHMIRS
SAN DIEGO	S110981379		PIER 8 BERTH 2, SOUTHSIDE, SAN DIEGO NAVAL BASE		CHMIRS
SAN DIEGO	S111756861		PIER 4 NAVAL BASE SAN DIEGO		CHMIRS
SAN DIEGO	S105673483		PIER 3 US NAVAL STATION SAN DIEGO		CHMIRS
SAN DIEGO	S108401691		PIER 7, USS BELLEAU WOOD		CHMIRS
SAN DIEGO	S105671377		PIER 2 32ND STREET NAVAL BASE		CHMIRS
SAN DIEGO	S106400670		PIER 3, NORTH SIDE		CHMIRS
SAN DIEGO	S107453189		PIER 3, 32ND STREET NAVAL STATION		CHMIRS
SAN DIEGO	S105657685		PIER 13 AT THE NAVAL STATION		CHMIRS
SAN DIEGO	S106400000		PIER 2, SAN DIEGO NAVSTA 32ND ST.		CHMIRS
SAN DIEGO	93320130		PIER 13 ON 32ND ST		ERNS
SAN DIEGO	97406773		PIER 3 SOUTHWEST MARINE SHIPYARD		ERNS
SAN DIEGO	94402435		PIER 5		ERNS
SAN DIEGO	2007304049		PIER 13		ERNS
SAN DIEGO	2005632059		PIER 9		ERNS
SAN DIEGO	96517456		PIER 6 NAVSTA SAN DIEGO		ERNS
SAN DIEGO	2000544334		PIER 2 AND 3	0	ERNS
SAN DIEGO	96504790		PIER 11 NAVSTA SAN DIEGO	0	ERNS
SAN DIEGO	2000526823		PIER 11	0	ERNS
SAN DIEGO	2013036595		PIER 6 BERTH 2 32ND STREET NAVAL BASE		ERNS
SAN DIEGO	2001566666		PIER 13		ERNS
SAN DIEGO	2002630953		PIER 12	0	ERNS
SAN DIEGO	2010934487		PIER TWO NAVAL BASE SAN DIEGO 32ND STREET		ERNS
SAN DIEGO	2000527753		PIER 5 BERTH 1	0	ERNS
SAN DIEGO	2002630151		PIER 3	0	ERNS
SAN DIEGO	2004731546		PIER J		ERNS
SAN DIEGO	2000534185		PIER 5	0	ERNS
SAN DIEGO	2007310125		PIER 6	0	ERNS
SAN DIEGO	2009922817		PIER 9		ERNS
SAN DIEGO	93340636		PIER 14		ERNS
SAN DIEGO	2002609923		PIER 3	0	ERNS
SAN DIEGO	2000536879		PIER 4	0	ERNS
SAN DIEGO	2013039907		PIER 13 SOUTH NAVAL BASE		ERNS
SAN DIEGO	2008912490		PIER 10		ERNS
SAN DIEGO	2001557910		PIER 12		ERNS
SAN DIEGO	S105885365		PIER 4, NASCO SHIP YARD		CHMIRS
SAN DIEGO	S105882869		PIER 2, SAN DIEGO NAVAL STATION		CHMIRS
SAN DIEGO	S105651697		PIER 6 NAVAL STATION SAN DIEGO		CHMIRS
SAN DIEGO	S109045172		PIER 180, SAN DIEGO FUEL PIER		CHMIRS
SAN DIEGO	S110982633		PIER 180 AT POINT LOMA		CHMIRS
SAN DIEGO	S105643206		PIER 3 32ND STREET NAVAL STATION		CHMIRS
SAN DIEGO	S105664333		PIER 9, SAN DIEGO HARBOR		CHMIRS
SAN DIEGO	S106397153		PIER 8, NAVAL STATION SAN DIEGO		CHMIRS
SAN DIEGO	S109046913		PIER 4, NAVAL STATION, 32ND STREET.		CHMIRS
SAN DIEGO	S105657734		PIER 4 NAVAL STATION SAN DIEGO		CHMIRS
SAN DIEGO	S106396947		PIER 7 NAS		CHMIRS
SAN DIEGO	S109044403		PIER 3, 32ND ST NAVAL BASE		CHMIRS

City	EDR ID	Site Name	Site Address	Zip	Database(s)
SAN DIEGO	S105675797		PIER 3, NAVAL STATION		CHMIRS
SAN DIEGO	S108404605		PIER 7 SAN DIEGO NAVAL STATION		CHMIRS
SAN DIEGO	S105886183		PIER 7 BERTH 2		CHMIRS
SAN DIEGO	S105647118		PIER 12 AT NAVAL STATION SAN DIEGO		CHMIRS
SAN DIEGO	S110978562		PIER 8		CHMIRS
SAN DIEGO	S108402939		PIER 10, NAVAL STATION SAN DIEGO		CHMIRS
SAN DIEGO	S111756836		PIER 10, NAVAL STATION SAN DIEGO		CHMIRS
SAN DIEGO	S105665320		PIER 11		CHMIRS
SAN DIEGO	S105085833		PIER 3		CHMIRS
SAN DIEGO	S105673573		PIER 8, SAN DIEGO NAS		CHMIRS
SAN DIEGO	S105656455		PIER 14, 32ND ST NAVAL STATION		CHMIRS
SAN DIEGO	S110423546		PIER 180 FUEL PIER, NAVAL SUPPLY CENTER (FISK) POINT LOMA FU		CHMIRS
SAN DIEGO	S108401546		PIER 4 BERTH 1 NAVAL STATION SAN DIEGO		CHMIRS
SAN DIEGO	S105649092		PIER BERTH NOVEMBER		CHMIRS
SAN DIEGO	S105645051		PIER 4 NAS SAN DIEGO		CHMIRS
SAN DIEGO	S105672884		PIER 11 SAN DIEGO NAVAL STATION		CHMIRS
SAN DIEGO	S105883993		PIER 8, NAVAL STATION, SAN DIEGO		CHMIRS
SAN DIEGO	S106400633		PIER 7, 32ND ST. NAVAL STATION		CHMIRS
SAN DIEGO	S105663918		BY PIER 4, BERTH 2, NAVAL STATION SAN DIEGO		CHMIRS
SAN DIEGO	S105665872		PIER 7 SOUTH NAVAL STATION		CHMIRS
SAN DIEGO	S105640929		PIER 5 NAVAL STATION		CHMIRS
SAN DIEGO	S105648973		PIER 3 SAN DIEGO BAY, SOUTHWEST MARINE.		CHMIRS
SAN DIEGO	S110423589		PIER G, SAN DIEGO HARBOR		CHMIRS
SAN DIEGO	S110423591		PIER K NAS NORTH ISLAND.		CHMIRS
SAN DIEGO	S106391854		PIER 13 OF THE NAVAL STATION, BETWEEN USS BOXER AND USS PELE		CHMIRS
SAN DIEGO	S105644511		PIER LIMA, NAS NORTH ISLAND		CHMIRS
SAN DIEGO	S105644127		PIER 12 NAVAL STATION SAN DIEGO		CHMIRS
SAN DIEGO	S109045943		PIER 3, SAN DIEGO NAVAL STATION		CHMIRS
SAN DIEGO	S107453227		PIER B ST.		CHMIRS
SAN DIEGO	S108405520		PIER 6, 32ND ST. NAVAL BASE		CHMIRS
SAN DIEGO	S109045827		PIER ON N ISLAND		CHMIRS
SAN DIEGO	S110423593		PIER K, NAVY NORTH ISLAND		CHMIRS
SAN DIEGO	S105657087		PIER 4&5, 32ND ST NS		CHMIRS
SAN DIEGO	S109042480		PIER 13 SOUTH		CHMIRS
SAN DIEGO	2001587732		PIER 9		ERNS
SAN DIEGO	99610438		PIER 8 PORT SIDE OF USS COMPENS		ERNS
SAN DIEGO	96494638		PIER 8 NAVSTA SAN DIEGO 32ND STREET		ERNS
SAN DIEGO	99645387		PIER 7		ERNS
SAN DIEGO	2000536419		PIER 3	0	ERNS
SAN DIEGO	94379363		PIER OP NAS NORTH ISLAND		ERNS
SAN DIEGO	93304166		PIER 4 CONTINENTAL MARITIME YARD		ERNS
SAN DIEGO	2009912222		PIER 9		ERNS
SAN DIEGO	2001585699		PIER A		ERNS
SAN DIEGO	2000528449		PIER 11	0	ERNS
SAN DIEGO	2013036511		PIER 2/ BERTH 2 NAVAL BASE SAN DIEGO		ERNS

City	EDR ID	Site Name	Site Address	Zip	Database(s)
SAN DIEGO	2009926555		PIER 13		ERNS
SAN DIEGO	91220367		PIER 13 NAB		ERNS
SAN DIEGO	94401061		PIER 4		ERNS
SAN DIEGO	96482504		PIER 13		ERNS
SAN DIEGO	2003650811		PIER 5		ERNS
SAN DIEGO	2010959300		PIER 2		ERNS
SAN DIEGO	96473032		PIER 12		ERNS
SAN DIEGO	2000671782		6675-1470 PIER 5		ERNS
SAN DIEGO	2013054097		PIER 6 1995 BAYFRONT ST		ERNS
SAN DIEGO	2007310846		PIER JULIETTE		ERNS
SAN DIEGO	2010953702		PIER 1		ERNS
SAN DIEGO	96485026		PIER 13 USNSTA SAN DIEGO		ERNS
SAN DIEGO	2008890982		PIER 10		ERNS
SAN DIEGO	96499212		PIER 7		ERNS
SAN DIEGO	1007484308		PIER 1 NAVAL AIR STN		FINDS
SAN DIEGO	200998735		PIER 7 BERTH 5		ERNS
SAN DIEGO	98468237		PIER 2 NAVSTA SAN DIEGO		ERNS
SAN DIEGO	94398248		PIER 6		ERNS
SAN DIEGO	92274351		PIER 8 BERTH 86		ERNS
SAN DIEGO	2003649463		PIER 6		ERNS
SAN DIEGO	S105663372		PIER KILO		CHMIRS
SAN DIEGO	S112830630		PIER D, MARINA CORTEZ		CHMIRS
SAN DIEGO	S113998613		PIER 4 AT 32ND STREET NAVAL BASE		CHMIRS
SAN DIEGO	S107453210		PIER 6 NAVAL STATION		CHMIRS
SAN DIEGO	S105653595		PIER NORTH AT NAVAL STATION PLACE POINT		CHMIRS
SAN DIEGO	S105674883		PIER #2, SAN DIEGO HARBOR		CHMIRS
SAN DIEGO	S109045972		PIER 7, USS PRINCETON		CHMIRS
SAN DIEGO	S111760285		PIER 9		CHMIRS
SAN DIEGO	S105658104		PIER 8 NAVAL STATION		CHMIRS
SAN DIEGO	S113472607		PIER 6, BERTH 2, 32ND STREET NAVAL BASE, LSD 52		CHMIRS
SAN DIEGO	S105660733		PIER 12 - SAN DIEGO NAVAL BASE		CHMIRS
SAN DIEGO	S110423555		PIER 3, BERTH 1		CHMIRS
SAN DIEGO	S105659319		PIER 7, 33D ST NAVSTA		CHMIRS
SAN DIEGO	S105642298		PIER 13		CHMIRS
SAN DIEGO	S105887559		PIER 7 NAVAL BASE		CHMIRS
SAN DIEGO	S105672857		PIER 6 BERTH 5, NAVSTA		CHMIRS
SAN DIEGO	S105663697		PIER 9 NAS SAN DIEGO		CHMIRS
SAN DIEGO	S105886600		PIER 6 & 7, SAN DIEGO NAVAL STATION		CHMIRS
SAN DIEGO	S105641849		PIER 11 32D ST NAVAL STATION		CHMIRS
SAN DIEGO	S110982072		PIER 5		CHMIRS
SAN DIEGO	S105884706		PIER 7, NAVAL STATION SAN DIEGO		CHMIRS
SAN DIEGO	S105677333		PIER 12 NAVAL STATION 32ND ST		CHMIRS
SAN DIEGO	S109046277		PIER 180 NAVAL SUPPLY CENTER		CHMIRS
SAN DIEGO	S110980003		PIER 6 NAVAL STATION SAN DIEGO		CHMIRS
SAN DIEGO	S105669573		NORTH PIER		CHMIRS
SAN DIEGO	S105657606		PIER 1, NS 32ND STREET		CHMIRS
SAN DIEGO	S107453237		PIER LIMA;		CHMIRS

City	EDR ID	Site Name	Site Address	Zip	Database(s)
SAN DIEGO	S107453214		PIER 7		CHMIRS
SAN DIEGO	S105657040		PIER 8, NAVSTA		CHMIRS
SAN DIEGO	S111752899		PIER 4 NAVAL BASE		CHMIRS
SAN DIEGO	S109042675		PIER G, SAN DIEGO HARBOR		CHMIRS
SAN DIEGO	S105884781		PIER 6 & 7, 32ND ST.		CHMIRS
SAN DIEGO	S105667026		PIER 1 NAVAL STATION SAN DIEGO		CHMIRS
SAN DIEGO	S108404537		PIER 6 BERTH 1, SAN DIEGO HARBOR		CHMIRS
SAN DIEGO	S105662461		PIER 6 NAVY STATION SAN DIEGO		CHMIRS
SAN DIEGO	S109043818		PIER 8 / BERTH 5 SAN DIEGO BAY		CHMIRS
SAN DIEGO	S107453183		PIER 2 SOUTHSIDE		CHMIRS
SAN DIEGO	S110979960		PIER 8, NAVAL BASE DIEGO		CHMIRS
SAN DIEGO	S105648400		PIER 10, PORT OF SAN DIEGO		CHMIRS
SAN DIEGO	S110423575		PIER 6, BERTH 1		CHMIRS
SAN DIEGO	S110982594		PIER 8 NAVAL BASE SAN DIEGO		CHMIRS
SAN DIEGO	S110423577		PIER 7 ON THE NORTH SIDE SAN DIEGO HARBOR NAVAL STATION		CHMIRS
SAN DIEGO	S106397554		PIER 6 BERTH 6		CHMIRS
SAN DIEGO	S105676665		PIER 12, SAN DIEGO NAVY BASE		CHMIRS
SAN DIEGO	S112829045		PIER 7 NAVAL STATION 32ND ST.		CHMIRS
SAN DIEGO	S105672955		PIER 11, NAVAL STATION		CHMIRS
SAN DIEGO	S109042279		PIER 10 SAN DIEGO HARBOR		CHMIRS
SAN DIEGO	S110979218		PIER 7, NAVAL STATION HARBOR		CHMIRS
SAN DIEGO	S105662310		PIER 1, 32 ST NAVAL STA		CHMIRS
SAN DIEGO	S105643002		PIER 6 NAVAL STATION		CHMIRS
SAN DIEGO	S105885601		PIER 4, SAN DIEGO BAY		CHMIRS
SAN DIEGO	S105633327		PIER 7 US NAVAL STATION		CHMIRS
SAN DIEGO	S105675588		PIER 7 AT THE NAVAL STATION		CHMIRS
SAN DIEGO	S107453219		PIER 7, NAVAL STATION SAN DIEGO		CHMIRS
SAN DIEGO	S105651103		PIER 180-SAN DIEGO FUEL DEPT		CHMIRS
SAN DIEGO	S110981433		PIER 13, BERTH 1		CHMIRS
SAN DIEGO	S105668720		PIER 10 BERTH 5		CHMIRS
SAN DIEGO	S105657755		PIER 1 AT 32ND ST NAVAL BASE.		CHMIRS
SAN DIEGO	S105649445		PIER 13 AT THE 32ND NAVAL STATION SAN DIEGO		CHMIRS
SAN DIEGO	S108405318		PIER 6 NAVAL STATION		CHMIRS
SAN DIEGO	S110981905		PIER 13, NAVAL STATION SAN DIEGO		CHMIRS
SAN DIEGO	S105671637		PIER 11, 32ND ST NAVAL BASE		CHMIRS
SAN DIEGO	S109044819		PIER 24		CHMIRS
SAN DIEGO	S108402191		PIER 5000		CHMIRS
SAN DIEGO	2001568016		PIER 13		ERNS
SAN DIEGO	2002617880		PIER 6 NORTH SIDE	0	ERNS
SAN DIEGO	2008874132		PIER 10 BERTH 2		ERNS
SAN DIEGO	2003703351		PIER MIKE		ERNS
SAN DIEGO	92280099		PIER 2 NAVSTA		ERNS
SAN DIEGO	99643720		PIER 4, BERTH 52 32ND STREET		ERNS
SAN DIEGO	2002631972		PIER 3	0	ERNS
SAN DIEGO	2002616763		PIER 8	0	ERNS
SAN DIEGO	99643734		PIER 12, NAVSTA SAN DIEGO		ERNS
SAN DIEGO	96484010		PIER 13		ERNS



City	EDR ID	Site Name	Site Address	Zip	Database(s)
SAN DIEGO	2010929735		PIER 3 BAE SHIPYARD		ERNS
SAN DIEGO	2000546450		PIER 21 NAB	0	ERNS
SAN DIEGO	2011964309		PIER ONE / NEAR QUAY WALL		ERNS
SAN DIEGO	2003636563		PIER 10		ERNS
SAN DIEGO	2008892812		PIER 3		ERNS
SAN DIEGO	91240104		PIER 3		ERNS
SAN DIEGO	2000543382		PIER 3	0	ERNS
SAN DIEGO	92258878		PIER 15		ERNS
SAN DIEGO	2001585567		PIER KILO		ERNS
SAN DIEGO	2013050533		PIER 10 BERTH 1 USS PINCKNEY		ERNS
SAN DIEGO	93340645		PIER 11 NAV STA SD		ERNS
SAN DIEGO	2010959453		PIER 2		ERNS
SAN DIEGO	90188848		SOUTH PIER ATTN: PAUL NIES		ERNS
SAN DIEGO	2002609429		PIER 6 AND 7	0	ERNS
SAN DIEGO	2005603899		PIER 10		ERNS
SAN DIEGO	S105651323		PIER 9 NAVAL STATION SAN DIEGO		CHMIRS
SAN DIEGO	S107453211		PIER 6, BERTH 6		CHMIRS
SAN DIEGO	S110982042		PIER 10, NAVAL BASE		CHMIRS
SAN DIEGO	S111753613		PIER 6, BERTH 6		CHMIRS
SAN DIEGO	S111754876		PIER 4, SAN DIEGO NAVAL STATION		CHMIRS
SAN DIEGO	S110979838		PIER 1 BERTH 1		CHMIRS
SAN DIEGO	S105661489		PIER K NORTH ISLAND NAVAL AIR STATION		CHMIRS
SAN DIEGO	S110981002		PIER L		CHMIRS
SAN DIEGO	S105668303		PIER #2		CHMIRS
SAN DIEGO	S105664431		PIER #4, BERTH #2, SAN DIEGO HARBOR		CHMIRS
SAN DIEGO	S110423584		PIER 9 - NAVAL BASE SAN DIEGO		CHMIRS
SAN DIEGO	S105672762		PIER 2 AT SAN DIEGO NAVAL STATION		CHMIRS
SAN DIEGO	S110423554		PIER 3 SAN DIEGO HARBOR		CHMIRS
SAN DIEGO	S114000114		PIER 10 BERTH 1		CHMIRS
SAN DIEGO	S105653798		PIER 7, BERTH 75		CHMIRS
SAN DIEGO	S105672514		PIER 28		CHMIRS
SAN DIEGO	S107453186		PIER 21 GLORIETTA BAY		CHMIRS
SAN DIEGO	S105658329		LM PIER		CHMIRS
SAN DIEGO	S110423547		PIER 180, SAN DIEGO FISK FUEL PIER		CHMIRS
SAN DIEGO	S108401378		PIER 6 NAVEL STATION		CHMIRS
SAN DIEGO	S113471769		PIER JULIET, SAN DIEGO HARBOR		CHMIRS
SAN DIEGO	S105644929		PIER LIMA NAS		CHMIRS
SAN DIEGO	S105668854		PIER 7, US NAVAL STATION		CHMIRS
SAN DIEGO	S110979383		PIER 5, 32ND STREET NAVAL STATION		CHMIRS
SAN DIEGO	S110423540		PIER 10, BERTH NO1, NAVAL BASE, SAN DIEGO		CHMIRS
SAN DIEGO	S106400002		PIER 7 BERTH 5, 32ND ST NAVAL STATION		CHMIRS
SAN DIEGO	S110981329		PIER 4 NAVAL BASE SAN DIEGO		CHMIRS
SAN DIEGO	S106394509		PIER 8 NAVAL STATION SAN DIEGO, NEXT TO THE USS ANTIETAM		CHMIRS
SAN DIEGO	S107453215		PIER 7 & 8		CHMIRS
SAN DIEGO	S105672904		PIER 1 AND 2, NAVAL STATION		CHMIRS
SAN DIEGO	S108401688		PIER 10, NAVY STATION SAN DIEGO		CHMIRS
SAN DIEGO	S110423550		PIER 24		CHMIRS

City	EDR ID	Site Name	Site Address	Zip	Database(s)
SAN DIEGO	S106398739		PIER MIKE, SUBMARINE BASE, POINT LOMA		CHMIRS
SAN DIEGO	S105656746		PIER 7, 32ND ST NAVAL STATION		CHMIRS
SAN DIEGO	S105658219		PIER 13 AT THE NAVAL BASE		CHMIRS
SAN DIEGO	S107453172		PIER 12 NAVAL STATION		CHMIRS
SAN DIEGO	S105670811		PIER 12, 32ND ST. NAVAL STATION		CHMIRS
SAN DIEGO	S109046841		PIER 1, NORTH OF BAE SHIP REPAIR		CHMIRS
SAN DIEGO	S105644812		PIER ONE 32ND ST NAVAL STATION		CHMIRS
SAN DIEGO	S111752975		PIER 3 AT 32 STREET NAVAL BASE SAN DIEGO		CHMIRS
SAN DIEGO	S105673939		PIER 5000, NORTH SIDE.		CHMIRS
SAN DIEGO	S105882153		PIER 2, BERTH 5		CHMIRS
SAN DIEGO	S114000612		PIER 9, NAVY BASE SAN DIEGO 32ND STREET		CHMIRS
SAN DIEGO	S105648328		PIER 7 32ND STREET NAVAL BASE		CHMIRS
SAN DIEGO	S106391693		PIER 11 TO PIER 14 32ND STREET SAN DIEGO NAVAL STATION		CHMIRS
SAN DIEGO	S110982749		PIER 5 @ NAVAL BASE SAN DIEGO 32ND STREET		CHMIRS
SAN DIEGO	S105648105		PIER 7, 32ND ST NAVAL BASE		CHMIRS
SAN DIEGO	S105654652		PIER MN.		CHMIRS
SAN DIEGO	S111755212		PIER 10 BERTH 2, 10TH STREET		CHMIRS
SAN DIEGO	S105886623		PIER 13 SOUTH SIDE		CHMIRS
SAN DIEGO	S105884997		PIER 8 SAN DIEGO HARBOR		CHMIRS
SAN DIEGO	94390246		PIER 11/NAVSTA 32ND STREET		CHMIRS
SAN DIEGO	2000517133		PIER 1	0	ERNS
SAN DIEGO	99644721		PIER 6		ERNS
SAN DIEGO	2004732188		PIER L		ERNS
SAN DIEGO	2002597587		PIER 3 BIRTH 1	0	ERNS
SAN DIEGO	2010927877		PIER 4// NAVAL STATION SAN DIEGO		ERNS
SAN DIEGO	2000539770		PIER 13	0	ERNS
SAN DIEGO	2004736356		PIER 2 BERTH 2		ERNS
SAN DIEGO	99644765		PIER 3 SOUTHWEST MARINE SHIP YARD		ERNS
SAN DIEGO	2001583637		PIER 6		ERNS
SAN DIEGO	2001586326		PIER 8		ERNS
SAN DIEGO	2003703597		PIER #6		ERNS
SAN DIEGO	2013059029		PIER K ON NORTH ISLAND /NAVAL BASE CORONADO		ERNS
SAN DIEGO	2000547337		PIER 12	0	ERNS
SAN DIEGO	96478562		PIER 1		ERNS
SAN DIEGO	2000545831		PIER SIX	0	ERNS
SAN DIEGO	2013038595		PIER 13 32ND ST SAN DIEGO NAVAL BASE		ERNS
SAN DIEGO	2009927229		PIER 2 NAVAL BASE SAN DIEGO		ERNS
SAN DIEGO	92282750		PIER NO.8 NAVSTA SAN DIEGO		ERNS
SAN DIEGO	2011993854		PIER 302		ERNS
SAN DIEGO	2000522949		PIER 3	0	ERNS
SAN DIEGO	2000535379		PIER 9	0	ERNS
SAN DIEGO	2003700670		PIER 5		ERNS
SAN DIEGO	98464240		PIER 13		ERNS
SAN DIEGO	2008870981		PIER 6 BERTH 1		ERNS
SAN DIEGO	96476720		PIER 6 NAVSTA SAN DIEGO		ERNS
SAN DIEGO	2010935070		PIER 9 SAN DIEGO NAVAL BASE		ERNS
SAN DIEGO	S105634218		PIER 7 NAVAL STATION SAN DIEGO		CHMIRS

City	EDR ID	Site Name	Site Address	Zip	Database(s)
SAN DIEGO	S108406054		PIER 4		CHMIRS
SAN DIEGO	S105674241		PIER 13, NAVAL STATION		CHMIRS
SAN DIEGO	S107453177		PIER 13 NORTH		CHMIRS
SAN DIEGO	S108405588		PIER 5 @ NAVAL AIR STATION SAN DIEGO		CHMIRS
SAN DIEGO	S105650797		PIER 7, 32ND ST NAVAL STATION SAN DIEGO		CHMIRS
SAN DIEGO	S107453167		PIER 10		CHMIRS
SAN DIEGO	S105652406		PIER 7 & 8 AT 32ND ST. NAVAL STATION.		CHMIRS
SAN DIEGO	S105670734		PIER KILO, NAVAL AIR STATION NORTH ISLAND		CHMIRS
SAN DIEGO	S111754523		PIER KILO, NAVY BASE SAN DIEGO		CHMIRS
SAN DIEGO	S105649106		PIER 5, SAN DIEGO NAVAL YARD		CHMIRS
SAN DIEGO	S110423539		PIER 10, BERTH 6 IN SAN DIEGO HARBOR // NAVAL BASE SAN DIEGO		CHMIRS
SAN DIEGO	S105644805		PIER 5, 32ND STREET NAVSTA		CHMIRS
SAN DIEGO	S106400790		PIER 12 BERTH 2		CHMIRS
SAN DIEGO	S107453207		PIER 6		CHMIRS
SAN DIEGO	S105639014		NORTH PIER SUBMARINE BASE		CHMIRS
SAN DIEGO	S110977193		PIER 13, SAN DIEGO NAVAL BASE		CHMIRS
SAN DIEGO	S105661177		PIER K, USNS NORTH ISLAND		CHMIRS
SAN DIEGO	S108403378		PIER 5		CHMIRS
SAN DIEGO	S105669731		PIER 7, SAN DIEGO NAVAL STATION		CHMIRS
SAN DIEGO	S105661328		PIER 13, SAN DIEGO HARBOR		CHMIRS
SAN DIEGO	S110977428		PIER 7, SAN DIEGO NAVAL BASE		CHMIRS
SAN DIEGO	S107453184		PIER 2, NAVAL BASE, SAN DIEGO		CHMIRS
SAN DIEGO	S105645049		PIER 6 NAS SAN DIEGO		CHMIRS
SAN DIEGO	S105655115		PIER 2, 32ND ST. NAVAL STATION		CHMIRS
SAN DIEGO	S105675428		PIER 9 NAS SAN DIEGO		CHMIRS
SAN DIEGO	S106391897		PIER 12, NORTH SIDE, 32ND STREET NAVAL STATION SAN DIEGO		CHMIRS
SAN DIEGO	S110423578		PIER 7, NAS, CORONARDO		CHMIRS
SAN DIEGO	S110977709		PIER 3 AT BAE SHIPYARD.		CHMIRS
SAN DIEGO	S109046993		PIER 5, BERTH 2, NAVAL STATION SAN DIEGO		CHMIRS
SAN DIEGO	S108404348		PIER 160A OUTBOARD, SPAWAR SYSTEM CENTER		CHMIRS
SAN DIEGO	S110423548		PIER 2 SAN DIEGO HARBOR		CHMIRS
SAN DIEGO	S111754980		PIER 8, BERTH 5		CHMIRS
SAN DIEGO	S108403590		PIER 13, SAN DIEGO NAVAL BASE		CHMIRS
SAN DIEGO	S105676129		PIER 160, NAVAL BASE POINT LOMA		CHMIRS
SAN DIEGO	S110979191		PIER 2		CHMIRS
SAN DIEGO	S107453238		PIER MIKE, NORTH ISLAND NAVAL AIR STATION		CHMIRS
SAN DIEGO	S107453171		PIER 10, AT THE SAN DIEGO HARBOR		CHMIRS
SAN DIEGO	S108405033		PIER 6, BERTH 1		CHMIRS
SAN DIEGO	S108406193		PIER 13 AT THE 32ND ST NAVAL STATION		CHMIRS
SAN DIEGO	S110978247		PIER 5, 32ND STREET NAVAL BASE		CHMIRS
SAN DIEGO	S108404372		PIER 158, SAN DIEGO BAY		CHMIRS
SAN DIEGO	S105673457		PIER 12, BERTH 2, 32ND STREET NAVAL BASE		CHMIRS
SAN DIEGO	S105677350		PIER 8 BERTH 2		CHMIRS
SAN DIEGO	S109045283		PIER 5, SAN DIEGO NAVAL STATION		CHMIRS
SAN DIEGO	S105643753		PIER 11 32ND NAVAL STATION		CHMIRS
SAN DIEGO	S110982599		PIER 7, 32ND STREET NAVAL STATION		CHMIRS

City	EDR ID	Site Name	Site Address	Zip	Database(s)
SAN DIEGO	S111754896		PIER 8 QUAY WALL NORTH		CHMIRS
SAN DIEGO	S108403048		PIER 6, NAVAL STATION.		CHMIRS
SAN DIEGO	S105640084		PIER 7 NAVAL AIR STATION		CHMIRS
SAN DIEGO	S105677317		PIER 1, FOOT OF SAMPSON STREET		CHMIRS
SAN DIEGO	S105676116		PIER K NORTH ISLAND NAS		CHMIRS
SAN DIEGO	S105663442		PIER I, NAVAL STATION SAN DIEGO		CHMIRS
SAN DIEGO	S105882175		PIER # 2, BERTH # 5, SAN DIEGO BAY		CHMIRS
SAN DIEGO	S105629330		PIER 1 THRU 5, 32ND STREET		CHMIRS
SAN DIEGO	S107453236		PIER LIMA, NORTH ISLAND		CHMIRS
SAN DIEGO	S105674029		PIER 6 US NAVAL STATION SAN DIEGO		CHMIRS
SAN DIEGO	S105882902		SOUTH PIER AT POINT LOMA NAVAL STATION		CHMIRS
SAN DIEGO	S105630642		NORTH PIER SUB BASE		CHMIRS
SAN DIEGO	S110981283		PIER JULIET - SAN DIEGO HARBOR		CHMIRS
SAN DIEGO	S105653078		PIER N, SAN DIEGO HARBOR		CHMIRS
SAN DIEGO	S105653079		PIER # 13, SAN DIEGO HARBOR		CHMIRS
SAN DIEGO	S105886185		PIER 2 BERTH 6		CHMIRS
SAN DIEGO	S105677490		PIER 6, SAN DIEGO HARBOR		CHMIRS
SAN DIEGO	S109048042		PIER JULIET, NAVY NORTH ISLAND		CHMIRS
SAN DIEGO	S109043809		PIER 9 NAVAL STATION 32ND ST.		CHMIRS
SAN DIEGO	S105887557		PIER #9, NAVSTA		CHMIRS
SAN DIEGO	S107453168		PIER 10 @ 32ND ST. NAVAL BASE		CHMIRS
SAN DIEGO	S105673739		PIER 1 & 2		CHMIRS
SAN DIEGO	S110423552		PIER 3 NORTH OF BAE SHIPYARD.		CHMIRS
SAN DIEGO	S105634319		PIER 8 - 32 STREET NAVAL STATION		CHMIRS
SAN DIEGO	S110980137		PIER 1, SAN DIEGO NAVAL BASE		CHMIRS
SAN DIEGO	S105665757		PIER 3 - USS HEWITT		CHMIRS
SAN DIEGO	S107453234		PIER J, SAN DIEGO NAVAL AIR STATION NORTH ISLAND		CHMIRS
SAN DIEGO	S105660723		PIER 4, 32ND ST SAN DIEGO NAVAL BASE		CHMIRS
SAN DIEGO	2001576891		PIER 7 SOUTHSIDE		ERNS
SAN DIEGO	93313538		PIER 7 NAVSTA SAN DIEGO		ERNS
SAN DIEGO	2002602534		PIER 4	0	ERNS
SAN DIEGO	2008911058		PIER 7		ERNS
SAN DIEGO	96499617		PIER 6 NAVSTA SAN DIEGO		ERNS
SAN DIEGO	2000550602		PIER 3	0	ERNS
SAN DIEGO	96515844		PIER 13 NAVSTA 32ND ST		ERNS
SAN DIEGO	2010956971		PIER 10		ERNS
SAN DIEGO	2004710123		PIER 7		ERNS
SAN DIEGO	2008863819		PIER 4		ERNS
SAN DIEGO	2000532148		PIER 9		ERNS
SAN DIEGO	99645142		PIER 7 AT 32ST NAV BASE	0	ERNS
SAN DIEGO	2009894049		PIER 6		ERNS
SAN DIEGO	2011985398		PIER 1		ERNS
SAN DIEGO	2001567355		PIER 3		ERNS
SAN DIEGO	2001555221		PIER 11		ERNS
SAN DIEGO	2001566817		PIER 13		ERNS
SAN DIEGO	94364021		SOUTH PIER 8		ERNS
SAN DIEGO	2002625949		PIER 11	0	ERNS

City	EDR ID	Site Name	Site Address	Zip	Database(s)
SAN DIEGO	2000515910		PIER 5	0	ERNS
SAN DIEGO	2001559716		NORTH PIER		ERNS
SAN DIEGO	2009911058		PIER 7		ERNS
SAN DIEGO	96489961		PIER 4 AND 5 NAVSTA SANDIEGO		ERNS
SAN DIEGO	94406962		PIER 7	92126	ERNS
SAN DIEGO	99612630		PIER NO.3		ERNS
SAN DIEGO	2010959995		PIER 7 BERTH 3		ERNS
SAN DIEGO	2000530404		PIER 11	0	ERNS
SAN DIEGO	2005612232		PIER 6		ERNS
SAN DIEGO	S105672765		PIER 8, 32ND ST. NAVEL STATION.		CHMIRS
SAN DIEGO	S105665059		PIER SIERRA, SUB BASE, SAN DIEGO		CHMIRS
SAN DIEGO	S105648960		PIER 4, SAN DIEGO HARBOR		CHMIRS
SAN DIEGO	S109041304		PIER 13 @ NAVAL STATION SAN DIEGO		CHMIRS
SAN DIEGO	S110982101		PIER 2 BIRTH 6 (SAN DIEGO HARBOR)		CHMIRS
SAN DIEGO	S110423590		PIER J, NAVY NORTH ISLAND		CHMIRS
SAN DIEGO	S107453169		PIER 10 SAN DIEGO NAS		CHMIRS
SAN DIEGO	S110977643		PIER 13		CHMIRS
SAN DIEGO	S106398596		PIER 6, SAN DIEGO HARBOR		CHMIRS
SAN DIEGO	S108405832		PIER J		CHMIRS
SAN DIEGO	S105659990		PIER K, NAS NORTH ISLAND		CHMIRS
SAN DIEGO	S105671657		PIER 9, 32ND STREET NAVAL BASE		CHMIRS
SAN DIEGO	S105672613		PIER 7, 32ND STREET NAVAL BASE		CHMIRS
SAN DIEGO	S105670493		PIER 7, BERTH 72		CHMIRS
SAN DIEGO	S105666781		PIER 4 AT THE 32ND ST NAVEL STATION		CHMIRS
SAN DIEGO	S106395578		PIER 1		CHMIRS
SAN DIEGO	S105671466		PIER 13 NORTH SIDE		CHMIRS
SAN DIEGO	S105886538		PIER 160A		CHMIRS
SAN DIEGO	S108406656		PIER 9 @ NAVAL STATION SAN DIEGO		CHMIRS
SAN DIEGO	S105649184		PIER #4, 32ND NAVAL STATION		CHMIRS
SAN DIEGO	S105665092		PIER 6		CHMIRS
SAN DIEGO	S109044808		PIER 2, BERTH 2		CHMIRS
SAN DIEGO	S110982979		PIER 5, NAVAL STATION SAN DIEGO		CHMIRS
SAN DIEGO	S105658857		PIER #14 NORTH AND SOUTH SIDES		CHMIRS
SAN DIEGO	S110982603		PIER K, NORTH ISLAND		CHMIRS
SAN DIEGO	S109046237		PIER 4, BERTH ,1 SAN DIEGO NAVAL STATION		CHMIRS
SAN DIEGO	S110423542		PIER 13		CHMIRS
SAN DIEGO	S105665038		PIER 6, NAVAL STATION		CHMIRS
SAN DIEGO	S110979684		PIER 2 AT 32ND STREET BASE		CHMIRS
SAN DIEGO	S105648318		PIER 13, NAVAL STATION ADJACENT TO USS BOXER.		CHMIRS
SAN DIEGO	S108405955		PIER 8, BERTH 2		CHMIRS
SAN DIEGO	S110423582		PIER 8, 32ND STREET NAVAL STATION		CHMIRS
SAN DIEGO	S105660712		PIER 2, NAVAL STATION SAN DIEGO		CHMIRS
SAN DIEGO	S105660081		PIER 3 AT NAVAL STATION SAN DIEGO		CHMIRS
SAN DIEGO	S105651308		PIER 8 NAVAL STATION SAN DIEGO.		CHMIRS
SAN DIEGO	S105655655		PIER 13, 32ND ST NAVAL STATION		CHMIRS
SAN DIEGO	S107453185		PIER 2, NAVAL STATION SAN DIEGO		CHMIRS
SAN DIEGO	S105660296		PIER 4, 32ND ST NAVAL BASE		CHMIRS

City	EDR ID	Site Name	Site Address	Zip	Database(s)
SAN DIEGO	S110423535		PIER 1, BERTH 5		CHMIRS
SAN DIEGO	S112830712		PIER 5, NAVAL STATION 32ND ST		CHMIRS
SAN DIEGO	S107453175		PIER 13 & 14 COMNAV BASE		CHMIRS
SAN DIEGO	S110423592		PIER K, NAVAL AIR STATION NORTH ISLAND		CHMIRS
SAN DIEGO	S105645719		PIER TWO, 32ST NAVAL STATION,		CHMIRS
SAN DIEGO	S105667694		PIER 11 NAVAL STATION SAN DIEGO		CHMIRS
SAN DIEGO	S105638532		PIER MN NORTH ISLAND NAVAL STATION		CHMIRS
SAN DIEGO	S105664519		PIER 3, BERTH 5		CHMIRS
SAN DIEGO	S109047004		PIER 6, NAVAL STATION SD 32 STREET		CHMIRS
SAN DIEGO	S112826736		PIER DOCK E-26, 1011 ANCHORAGE LANE		CHMIRS
SAN DIEGO	S105651073		PIER 11, NAVAL STATION 32ND STREET		CHMIRS
SAN DIEGO	S110423549		PIER 2, BERTH 1		CHMIRS
SAN DIEGO	S105646275		PIER 8 NAVAL SATION		CHMIRS
SAN DIEGO	S105666517		PIER 3 NAS		CHMIRS
SAN DIEGO	S110423537		PIER 10 BERTH 2 NAVAL BASE		CHMIRS
SAN DIEGO	S113471838		PIER 8, BERTH 6, NAVAL BASE SAN DIEGO		CHMIRS
SAN DIEGO	S110981480		PIER 1 NAVAL BASE SAN DIEGO		CHMIRS
SAN DIEGO	S110980939		PIER 7, BERTH 6		CHMIRS
SAN DIEGO	S105659802		PIER 10, NORTH, US NAVAL STATION		CHMIRS
SAN DIEGO	S105664058		PIER 3, BERTH 1		CHMIRS
SAN DIEGO	S105663900		PIER 13, 32ND ST NAVAL STATION		CHMIRS
SAN DIEGO	S105662815		PIER 1, BERTH 5, NAVAL STATION SAN DIEGO		CHMIRS
SAN DIEGO	S108400875		PIER 13		CHMIRS
SAN DIEGO	S106397252		PIER 10, NAVSTA		CHMIRS
SAN DIEGO	2011994936		PIER 3		ERNS
SAN DIEGO	2010936805		PIER 5 USS DEVASTATOR US NAVY SAN DIEGO BASE SAN DIEGO BAY		ERNS
SAN DIEGO	92273399		PIER 13		ERNS
SAN DIEGO	99612628		PIER 3 SOUTHWEST MARINE		ERNS
SAN DIEGO	94370493		PIER 13 NAVSTA SANDIEGO		ERNS
SAN DIEGO	2009912490		PIER 10		ERNS
SAN DIEGO	96501943		PIER 1 USS JARRETT		ERNS
SAN DIEGO	96513779		PIER 7 NAVSTA SAN DIEGO		ERNS
SAN DIEGO	2000516782		PIER 1	0	ERNS
SAN DIEGO	2011968194		PIER 6		ERNS
SAN DIEGO	2010962832		PIER 6		ERNS
SAN DIEGO	1007467194	MANSON CONSTRUCTION COMPANY	1605 PIER		FINDS
SAN DIEGO	2013049418		PIER K NORTH ISLAND NAVAL BASE CORONADO		ERNS
SAN DIEGO	2001575437		PIER 6 BERTH 5		ERNS
SAN DIEGO	96498360		PIER OP NORTH ISLAND		ERNS
SAN DIEGO	2001579184		PIER 8		ERNS
SAN DIEGO	2000523573		PIER 5 AT THE STERN OF SHIP	0	ERNS
SAN DIEGO	2004713190		PIER 13		ERNS
SAN DIEGO	2004725469		PIER 4		ERNS
SAN DIEGO	2002593921		PIER SIDE	0	ERNS
SAN DIEGO	2008886692		PIER 1		ERNS
SAN DIEGO	2006817111		PIER 8		ERNS

City	EDR ID	Site Name	Site Address	Zip	Database(s)
SAN DIEGO	2008912222		PIER 9		ERNS
SAN DIEGO	92297203		PIER 6 NAVSTA SAN DIEGO		ERNS
SAN DIEGO	90172830		PIER 1 NAVAL AIR STATION	92123	ERNS
SAN DIEGO	92262044		PIER 5003 USN-SUBBASE		ERNS
SAN DIEGO	S105667557		PIER #4, SAN DIEGO HARBOR		CHMIRS
SAN DIEGO	S112828685		PIER 4, BERTH 1		CHMIRS
SAN DIEGO	S107453216		PIER 7 AT THE 32ND ST NAVEL STATION		CHMIRS
SAN DIEGO	S106397699		PIER 13, NAVAL BASE SAN DIEGO		CHMIRS
SAN DIEGO	S105656025		PIER 3, SOUTH SIDE, USNS SHASTA		CHMIRS
SAN DIEGO	S105882279		PIER 13, MAB CORONADO		CHMIRS
SAN DIEGO	S105674399		PIER 3 NORTHSIDE BERTH 1 NAS		CHMIRS
SAN DIEGO	S107453217		PIER 7 USN STATION		CHMIRS
SAN DIEGO	S113999660		PIER L, NORTH ISLAND NAVAL BASE		CHMIRS
SAN DIEGO	S111754063		PIER 10 32ND STREET NAVAL BASE, CHOLLAS CREEK		CHMIRS
SAN DIEGO	S105659681		PIER K NAVAL AIR STATION NORTH ISLAND		CHMIRS
SAN DIEGO	S105665408		PIER #2 USS PELELIU		CHMIRS
SAN DIEGO	S105643572		PIER 6 32ND STREET NAVAL STATION		CHMIRS
SAN DIEGO	S105672640		NORTH PIER SUBBASE POINT LOMA		CHMIRS
SAN DIEGO	S105667801		PIER 5 BERTH 1 NAVAL STATION SAN DIEGO		CHMIRS
SAN DIEGO	S108403684		PIER 6, NAVAL STATION SAN DIEGO, BERTH 5		CHMIRS
SAN DIEGO	S105883636		PIER 2, BERTH 6		CHMIRS
SAN DIEGO	S114002194		PIER 10 BERTH 5 NAVAL STATION		CHMIRS
SAN DIEGO	S105653746		PIER 6 BERTH 2, NAVAL STATION SAN DIEGO		CHMIRS
SAN DIEGO	S106400760		PIER 5, 32ND ST. NAVAL STATION		CHMIRS
SAN DIEGO	S105665455		PIER N		CHMIRS
SAN DIEGO	S108403190		PIER 8, 32ND STREET NAVAL STATION		CHMIRS
SAN DIEGO	S110423561		PIER 4 - SAN DIEGO NAVAL STATION		CHMIRS
SAN DIEGO	S105655725		PIER 13, NAVAL STATION SAN DIEGO		CHMIRS
SAN DIEGO	S105636516		PIER 10 US NAVY		CHMIRS
SAN DIEGO	S114001545		PIER K ON NORTH ISLAND, NAVAL BASE CORONADO		CHMIRS
SAN DIEGO	S105883133		PIER 7, SAN DIEGO NAVAL STATION		CHMIRS
SAN DIEGO	S105649859		PIER 6 SAN DIEGO NAVAL STATION		CHMIRS
SAN DIEGO	S105885581		PIER 7, @ 32ND ST. NAVAL BASE		CHMIRS
SAN DIEGO	S112829299		PIER 4 BERTH 1, NAVAL BASE SAN DIEGO		CHMIRS
SAN DIEGO	S105671027		PIER 13 NAVAL STATION 32ND ST.		CHMIRS
SAN DIEGO	S105886702		PIER 2 BERTH 2, 32ND ST.		CHMIRS
SAN DIEGO	S105676396		PIER 7, 32ND ST. NAVAL STATION		CHMIRS
SAN DIEGO	S105885495		PIER K, SAN DIEGO BAY		CHMIRS
SAN DIEGO	S109042650		PIER 8 NAVAL STATION / SAN DIEGO HARBOR		CHMIRS
SAN DIEGO	S105647982		PIER 4 NAVY STATION		CHMIRS
SAN DIEGO	S107453235		PIER L		CHMIRS
SAN DIEGO	S105673452		PIER 8, BERTH 5		CHMIRS
SAN DIEGO	S105640777		PIER 5 NAVAL STATIONSAN DIEGO		CHMIRS
SAN DIEGO	S107453200		PIER 5 BERTH 1		CHMIRS
SAN DIEGO	S105634310		PIER 11 SAN DIEGO NAVAL AIR STATION		CHMIRS
SAN DIEGO	S110978470		PIER 7, SAN DIEGO HARBOR		CHMIRS
SAN DIEGO	S108403431		PIER 5		CHMIRS

City	EDR ID	Site Name	Site Address	Zip	Database(s)
SAN DIEGO	S105673979		PIER 2, 32ND ST NAVAL STATION		CHMIRS
SAN DIEGO	S105664596		PIER 7, SOUTH SIDE, BERTH 2		CHMIRS
SAN DIEGO	S108403517		PIER 7 NAVAL STATION SAN DIEGO		CHMIRS
SAN DIEGO	S105646025		OP PIER OUTSIDE THE BOOM OF USS RAPPAHONIC		CHMIRS
SAN DIEGO	S108404437		PIER 32ND ST. NAVAL STATION		CHMIRS
SAN DIEGO	S109042834		PIER #8 NAB		CHMIRS
SAN DIEGO	S112827409		PIER 8 BERTH 6, NAVAL STATION		CHMIRS
SAN DIEGO	S113999030		PIER 9 PORT NAVY BASE		CHMIRS
SAN DIEGO	S110980722		PIER 2, DOCK 5		CHMIRS
SAN DIEGO	S108404236		PIER 7		CHMIRS
SAN DIEGO	S107453173		PIER 13		CHMIRS
SAN DIEGO	S106400610		PIER #3, 32ND ST NAVAL STATION		CHMIRS
SAN DIEGO	S105664476		PIER 4, BERTH 2		CHMIRS
SAN DIEGO	S106400629		PIER # 8 NAVAL STATION SAN DIEGO		CHMIRS
SAN DIEGO	2003706713		PIER 4		ERNS
SAN DIEGO	2003635923		PIER 13		ERNS
SAN DIEGO	2013041454		PIER 4- NAVAL STATION SAN DIEGO		ERNS
SAN DIEGO	94396172		PIER 2 NAVSTA SAN DIEGO		ERNS
SAN DIEGO	94366440		PIER 4 SOUTHWEST MARINE SHIPYARD		ERNS
SAN DIEGO	92271499		PIER 8		ERNS
SAN DIEGO	96511561		PIER 11 32ND ST COMNAV BASE		ERNS
SAN DIEGO	2001588456		PIER 10, BERTH 5		ERNS
SAN DIEGO	2003703431		PIER 101		ERNS
SAN DIEGO	2003705101		PIER 8		ERNS
SAN DIEGO	2005628470		PIER J		ERNS
SAN DIEGO	2003706641		PIER 12		ERNS
SAN DIEGO	2008894049		PIER 6		ERNS
SAN DIEGO	2001559190		PIER 1		ERNS
SAN DIEGO	2001586455		PIER 20		ERNS
SAN DIEGO	96473320		PIER 7		ERNS
SAN DIEGO	99650084		PIER NO.14 NORTH AND SOUTH SIDES		ERNS
SAN DIEGO	2008896624		PIER 3		ERNS
SAN DIEGO	2013057997		PIER 4 BULKHEAD CONSTRUCTION 2205 E. BELT ST.		ERNS
SAN DIEGO	98439158		PIER 3 / SOUTH SIDE OF SOUTHWEST MARINA		ERNS
SAN DIEGO	90157120		PIER 9 USN BASE SAN DIEGO		ERNS
SAN DIEGO	2007310013		PIER 3 SOUTH		ERNS
SAN DIEGO	S105663319		PIER 11, NAVAL STATION SAN DIEGO		CHMIRS
SAN DIEGO	S108404175		PIER 4 BERTH 2		CHMIRS
SAN DIEGO	S112828074		PIER 6 BERTH 1 NAVAL BASE SAN DIEGO		CHMIRS
SAN DIEGO	S105661484		PIER 4 NAVAL STATION		CHMIRS
SAN DIEGO	S105646900		PIER 13 SAN DIEGO HARBOR		CHMIRS
SAN DIEGO	S105674352		PIER 13 NAVAL STATION 32ND ST.		CHMIRS
SAN DIEGO	S105887485		PIER 12, NAVSTA		CHMIRS
SAN DIEGO	S105647314		PIER 8 NAVAL STATION SAN DIEGO		CHMIRS
SAN DIEGO	S108404319		PIER 10		CHMIRS
SAN DIEGO	S105651518		PIER 13, NAVAL STATION , 32ND STREET		CHMIRS
SAN DIEGO	S110979811		PIER 2 NAVAL STATION SAN DIEGO		CHMIRS



City	EDR ID	Site Name	Site Address	Zip	Database(s)
SAN DIEGO	S105661802		PIER 8, BERTH 82		CHMIRS
SAN DIEGO	S109046759		PIER 7, NAVAL BASE		CHMIRS
SAN DIEGO	S112826754		PIER 1 // 2800 BELLE ST AT THE FOOT OF SAMPSON ST		CHMIRS
SAN DIEGO	S112830934		PIER 4, NAVAL BASE SAN DIEGO		CHMIRS
SAN DIEGO	S105656793		PIER 11, US NAVY		CHMIRS
SAN DIEGO	S105655276		PIER 3 NAVAL STATION SAN DIEGO		CHMIRS
SAN DIEGO	S114001204		PIER 9, 32ND ST NAVAL STATION SAN DIEGO		CHMIRS
SAN DIEGO	S105659581		PIER 7, 32D ST NAVY BASE		CHMIRS
SAN DIEGO	S105676693		PIER 12		CHMIRS
SAN DIEGO	S105659607		PIER 6 NAVAL YARD		CHMIRS
SAN DIEGO	S105655649		PIER 8, US NAVAL STATION SAN DIEGO		CHMIRS
SAN DIEGO	S109046840		PIER 21 AT NAB CORONADO		CHMIRS
SAN DIEGO	S105649740		PIER 7, NAVAL STATION		CHMIRS
SAN DIEGO	S105660838		PIER 2, NAVY STATION, SAN DIEGO		CHMIRS
SAN DIEGO	S111756526		PIER 1, SAN DIEGO HARBOR		CHMIRS
SAN DIEGO	S107453202		PIER 5 SAN DIEGO NAVAL STATION		CHMIRS
SAN DIEGO	S107453170		PIER 10 USN SAN DIEGO		CHMIRS
SAN DIEGO	S105630742		PIER 13 NAVAL STATION		CHMIRS
SAN DIEGO	S111756995		PIER 2 AT 32ND NAVAL STATION		CHMIRS
SAN DIEGO	S110979569		PIER 5, SAN DIEGO NAVAL BASE		CHMIRS
SAN DIEGO	S109045885		PIER 3, NAVAL BASE CORONARDO		CHMIRS
SAN DIEGO	S105884882		PIER 5 32 ST NAVAL BASE		CHMIRS
SAN DIEGO	S111756779		PIER 9		CHMIRS
SAN DIEGO	S110981055		PIER 4 AT NAVAL BASE SAN DIEGO.		CHMIRS
SAN DIEGO	S105883479		PIER 4, SAN DIEGO NAVAL BASE		CHMIRS
SAN DIEGO	S105654315		PIER 132 NAVAL STATION		CHMIRS
SAN DIEGO	S105660431		PIER 8, NAVAL STATION SAN DIEGO		CHMIRS
SAN DIEGO	S107453222		PIER 8 QUAYWALL		CHMIRS
SAN DIEGO	S105659314		PIER 6 BERTH 5 NAVAL STATION 32ND ST		CHMIRS
SAN DIEGO	S105666528		PIER 5 NAVAL STATION SAN DIEGO		CHMIRS
SAN DIEGO	S109043196		PIER 13, NAVAL STATION, SAN DIEGO		CHMIRS
SAN DIEGO	S108404193		PIER 4 BERTH 1		CHMIRS
SAN DIEGO	S107453182		PIER 2 NORTH SIDE OF DOCK		CHMIRS
SAN DIEGO	S108405977		PIER 19, CORONADO		CHMIRS
SAN DIEGO	S105645571		M-N PIER NAS NORTH ISLAND		CHMIRS
SAN DIEGO	S105664359		PIER K, NAVAL STATION NORTH ISLAND		CHMIRS
SAN DIEGO	S107453190		PIER 3, NAVAL STATION SAN DIEGO		CHMIRS
SAN DIEGO	S105663618		PIER N AT PT. LOMA SUB BASE		CHMIRS
SAN DIEGO	S110423556		PIER 3, BERTH 1 AT THE NAVAL BASE		CHMIRS
SAN DIEGO	S107453178		PIER 13, NAVAL STATION SAN DIEGO		CHMIRS
SAN DIEGO	S116362313		PIER 4, BERTH 5 OF THE SAN DIEGO NAVAL STATION		CHMIRS
SAN DIEGO	92277934		PIER 7 NAVSTA SAN DIEGO		ERNS
SAN DIEGO	93303037		PIER 5 BERTH 55		ERNS
SAN DIEGO	94367361		PIER 10	92126	ERNS
SAN DIEGO	92290381		PIER 5 BERTH 55		ERNS
SAN DIEGO	2001567423		PIER 13		ERNS
SAN DIEGO	93317316		PIER 13 NAVSTA SAN DIEGO		ERNS

City	EDR ID	Site Name	Site Address	Zip	Database(s)
SAN DIEGO	2013039720		PIER 4 NAVAL BASE SAN DIEGO		ERNS
SAN DIEGO	2001570421		PIER 8		ERNS
SAN DIEGO	2001559772		PIER 7		ERNS
SAN DIEGO	2002615667		PIER 1N	0	ERNS
SAN DIEGO	2004724584		PIER 2 SOUTHSIDE		ERNS
SAN DIEGO	2001585724		PIER 6 SAN DIEGO HARBOR		ERNS
SAN DIEGO	2003640310		PIER 6		ERNS
SAN DIEGO	2011981039		PIER 3 NAVAL BASE SANDIEGO		ERNS
SAN DIEGO	2008864719		PIER NO.1		ERNS
SAN DIEGO	91241201		PIER 10		ERNS
SAN DIEGO	2008910275		PIER 4		ERNS
SAN DIEGO	99645024		PIER SIX		ERNS
SAN DIEGO	2009896624		PIER 3		ERNS
SAN DIEGO	2008859575		PIER 6 AT CONTINENTAL MARITIME SHIPYARD		ERNS
SAN DIEGO	2010951332		PIER 7		ERNS
SAN DIEGO	94405233		PIER 7		ERNS
SAN DIEGO	2009910275		PIER 4		ERNS
SAN DIEGO	99607812		PIER 2		ERNS
SAN DIEGO	2011974160		PIER 4		ERNS
SAN DIEGO	96487939		PIER 8 NAVSTA SAN DIEGO 32ND STREET		ERNS
SAN DIEGO	94394291		PIER 13		ERNS
SAN DIEGO	96487419		PIER 7-NORTH NAVSTA SAN DIEGO 32ND ST		ERNS
SAN DIEGO	2004723871		PIER 13		ERNS
SAN DIEGO	96499620		PIER 4 NAVSTA SAN DIEGO		ERNS
SAN DIEGO	2010929456		PIER 13		ERNS
SAN DIEGO	2010945244		PIER 3		ERNS
SAN DIEGO	94368016		PIER J/K		ERNS
SAN DIEGO	94382260		PIER MN NAS NORTH ISLAND		ERNS
SAN DIEGO	2008898735		PIER 7 BERTH 5		ERNS
SAN DIEGO	2004716746		PIER 13		ERNS
SAN DIEGO	S105629399		PIER#3, NASSCO SHIPYARD		CHMIRS
SAN DIEGO	S105662590		J PIER, NORTH ISLAND		CHMIRS
SAN DIEGO	S106395405		K PIER, SAN DIEGO HARBOR, USN, SAN DIEGO NORTH ISLAND		CHMIRS
SAN DIEGO	S105662550		NORTH PIER, NAVY SUB BASE POINT LOMA		CHMIRS
SAN DIEGO	S105662283		NORTH PIER, SUB BASE LOMA		CHMIRS
SAN DIEGO	2013054953		PIER-K USS RONALD REAGAN CVN 76 FPO-AP 96616		ERNS
SAN DIEGO	98435560		PIER:FUEL PIER SAN DIEGO BAY		ERNS
SAN DIEGO	S114659015	NATL GUARD ARMORY	451 N PIERCE ST		RGALUST
SAN DIEGO	S112853712	CARL'S JR. RESTAURANT	10595 PIERRASANTA BLVD.	92124	HAZNET
SAN DIEGO	S105670160		PIERS 7 AND 8 , SAN DIEGO HARBOR AT 32ND ST		CHMIRS
SAN DIEGO	S105661705		PIERS 6 AND 7 NAVAL STATION SAN DIEGO		CHMIRS
SAN DIEGO	S105663557		PIERS 4, 5 AND 6 SAN DIEGO HARBOR		CHMIRS
SAN DIEGO	99623743		PIERSIDE J NORTH ISLAND		ERNS
SAN DIEGO	S105656697		PIERSON MARINE FUEL, 2435 SHELTER ISLAND DRIVE		CHMIRS
SAN DIEGO	S107453240		PIERSON FUEL DOCK SHELTER ROCK ISLAND		CHMIRS
SAN DIEGO	S107450618		693 PIGEON ST		CHMIRS
SAN DIEGO	S114592664	CARLSBAD UNIFIED SCHOOL DIS	801 PINE AV		RGALUST

City	EDR ID	Site Name	Site Address	Zip	Database(s)
SAN DIEGO	S114710006	UNIVERSAL REFUSE REMOVAL	1475 PIONEER WY		RGA LUST
SAN DIEGO	S114710003	UNIVERSAL REFUSE INC.	1475 PIONEER WY		RGA LUST
SAN DIEGO	S114609748	DECCO CASTING	1596 PIONEER WY		RGA LUST
SAN DIEGO	S114669933	PIONEER WAY	1370 PIONEER WY		RGA LUST
SAN DIEGO	S114632372	HIGH PRECISION GRNDG & MFG	1130 PIONEER WY		RGA LUST
SAN DIEGO	S114697019	SUN PLUMBING	1584 PIONEER WY		RGA LUST
SAN DIEGO	S114568365	ACCURATE GUNITE	1286 PIONEER WY		RGA LUST
SAN DIEGO	S106390733	SHELL	PIRER 11, SHIP " USS FT MCHENRY" NAVAL STATION SAN DIEGO		CHMIRS
SAN DIEGO	S114689641		21712 PLANO TRABUCO RD		RGA LUST
SAN DIEGO	878310		PLANT-B AT THE KELCO		ERNS
SAN DIEGO	S105638947		LA PLAYA FUEL PIER LOCATED IN THE SAN DIEGO BAY		CHMIRS
SAN DIEGO	S110981537		LA PLAYA BETWEEN SAN DIEGO YACHT CLUB AND SOUTHWESTERN YACHT		CHMIRS
SAN DIEGO	S110978278		LA PLAYA FUEL PIER, NAVAL BASE SAN DIEGO		CHMIRS
SAN DIEGO	S107452255		LA PLAYA PIER		CHMIRS
SAN DIEGO	S106396945		LA PLAYA FUEL PIER, VESSEL 'SWAP FOX', #TWR 821		CHMIRS
SAN DIEGO	98431909		LA PLAYA FUEL PIER BRAVO		ERNS
SAN DIEGO	S105655712		LA PLAYA FUEL PIER		CHMIRS
SAN DIEGO	S112827199		LA PLAYA FUEL PIER, / NAVAL BASE		CHMIRS
SAN DIEGO	S105655425		LA PLAYA FUEL PIER		CHMIRS
SAN DIEGO	S106400650		LA PLAYA FUELING/ SAN DIEGO BAY		CHMIRS
SAN DIEGO	S114668272	PEP BOYS	3752 PLAZA DR		RGA LUST
SAN DIEGO	S114657253	MR. BEST CLEANERS	1210 E PLAZA BL		RGA LUST
SAN DIEGO	S114702636	THRIFTY #105	1606 PLAZA BL		RGA LUST
SAN DIEGO	S114620524	FIRESTONE	2531 E PLAZA BL		RGA LUST
SAN DIEGO	S114576566	ARCO	1540 E PLAZA BL		RGA LUST
SAN DIEGO	S114575516	ARCO PRODUCTS CO.	1540 E PLAZA BL		RGA LUST
SAN DIEGO	S114585571	BOLL WEEVIL RESTAURANT	1539 PLAZA BL		RGA LUST
SAN DIEGO	S113068487	CARMEL PLAZA CLEANERS	10175 PLAZA CARMEL DRIVE	92128	HAZNET
SAN DIEGO	S114573522	ARCO #1758	1540 PLAZA BL	92128	RGA LUST
SAN DIEGO	S112988843	NICHOLAUS CHAMBERLIN	17453 PLAZA DOLORES		HAZNET
SAN DIEGO	S114574319	ARCO #5350	3804 PLAZA DR		RGA LUST
SAN DIEGO	S114615751	EXPRESS GAS	2529 PLAZA BL		RGA LUST
SAN DIEGO	S112993821	EVELYN DIENER	17424 PLAZA DOLORES	92128	HAZNET
SAN DIEGO	S112992236	JOHN BLANCHARD	17473 PLAZA ABIERTO # 31	92128	HAZNET
SAN DIEGO	S114575537	ARCO PRODUCTS COMPANY	1540 E PLAZA BL		RGA LUST
SAN DIEGO	S114640050	KINDERCARE LEARNING CENTERS	1200 PLUM TREE RD		RGA LUST
SAN DIEGO	S105671343		PLYA DEL SUR AND VISTA DEL MAR		CHMIRS
SAN DIEGO	90171534		POB 1831		ERNS
SAN DIEGO	S114610232	DENNIS FLOWERS	8000 POINSETTIA LN		RGA LUST
SAN DIEGO	S114586989	BRIGGS TREE COMPANY	1111 POINSETTIA AV		RGA LUST
SAN DIEGO	S114586991	BRIGGS TREE SERVICE	1111 POINSETTIA AV		RGA LUST
SAN DIEGO	S105641200		POINT LOMA FUEL TERMINAL		CHMIRS
SAN DIEGO	S109042593		POINT LOMA NAVAL BASE, SOUTH OF MIDDLE PIER		CHMIRS
SAN DIEGO	S105645746		POINT LOMA WATER TREATMENT PLANT		CHMIRS
SAN DIEGO	S105669031		POINT LOMA, NOVEMBER BERTH, SAN DIEGO BAY.		CHMIRS
SAN DIEGO	S105641396		POINT LOMA NAVAL COMPLEX		CHMIRS

City	EDR ID	Site Name	Site Address	Zip	Database(s)
SAN DIEGO	S105653013		POINT LOMA NAVAL BASE - FUELING DOCK STATION		CHMIRS
SAN DIEGO	S111756686		POINT LOMA NAVAL BASE, LATITUDE 32 41' 23" N, LONGITUDE 117		CHMIRS
SAN DIEGO	96505242		POINT LOMA WASTE WATER TREATMENT / PUMP REMOVED WITHOUT BEIN		ERNS
SAN DIEGO	2000549632		POINT LOMA NORTH END OF	0	ERNS
SAN DIEGO	1008998056	SATER S SERVICE STATION	4794 WEST POINT AVE		EDR US Hist Auto Stat
SAN DIEGO	2001573392		POINT LOMA SUBMARINE BASE		ERNS
SAN DIEGO	1008996326	DOUGHERTY BOB TEXACO SERVICE	4805 WEST POINT AVE		EDR US Hist Auto Stat
SAN DIEGO	8712253		POINT LOMA TREATMENT PLANT		ERNS
SAN DIEGO	S114700487	TEXACO SERVICE STATION	4201 POINT LOMA BLVD, WES		RGA LUST
SAN DIEGO	S106396608		POINT LOMA BETWEEN M AND N PIERS		CHMIRS
SAN DIEGO	2008882131		POINT LOMA		ERNS
SAN DIEGO	1009129091	ANITA S WASH N-DRY	745 POINT LOMA AVE		EDR US Hist Cleaners
SAN DIEGO	S106393720		POINT LOMA SUBMARINE BASE AT THE ENTRANCE TO THE HARBOR		CHMIRS
SAN DIEGO	S109041829		POINT LOMA FUEL PIER		CHMIRS
SAN DIEGO	S114712872	UNOCAL REFINING & MARKETING	4049 POINT LOMA BL		RGA LUST
SAN DIEGO	S105667491		POINT LOMA BLVD, RUE DE LA ORLEANS, TEXACO		CHMIRS
SAN DIEGO	2012020137		POINT LOMA		ERNS
SAN DIEGO	91225196		POINT LOMA - FUEL PIER SAN DIEGO HARBOR		ERNS
SAN DIEGO	1008995612	GUS RICHFIELD SERVICE	4101 WEST POINT AVE		EDR US Hist Auto Stat
SAN DIEGO	S105664330		POINT LOMA FUEL PIER/ROSECRANS ST.		CHMIRS
SAN DIEGO	S105663451	TEXACO SERVICE STATION	POINT LOMA SIERRA PIER IN SAN DIEGO HARBOR		CHMIRS
SAN DIEGO	S114700486		4201 POINT LOMA BLVD W		RGA LUST
SAN DIEGO	S114730853	NOSC NORTH COAST RUBBLE DISP	POINT LOMA NVL CMLPX		RGA LF
SAN DIEGO	2000542610		POINT LOMA ANNEX	0	ERNS
SAN DIEGO	1009129868	JIM DANDY CLEANERS	4111 WEST POINT AVE		EDR US Hist Cleaners
SAN DIEGO	93305101		POINT LOMA		ERNS
SAN DIEGO	1009128821	RUG DOCTOR RENTS	4013 WEST POINT AVE		EDR US Hist Cleaners
SAN DIEGO	1016427833	MICHAEL MOON, MD, AMC	12835 POINT DEL MAR WY #2		FINDS
SAN DIEGO	S107453295		POINT LOMA, PIER 180		CHMIRS
SAN DIEGO	S109046974		POINT LOMA ON SUNSET CLIFF		CHMIRS
SAN DIEGO	S114700488	TEXACO SERVICE STATION	4201 POINT LOMA BLVD, WEST		RGA LUST
SAN DIEGO	S105673211		POINT LOMA SUBMARINE BASE		CHMIRS
SAN DIEGO	1009129032	TWENTY MINUTE WASH	4809 WEST POINT AVE		EDR US Hist Cleaners
SAN DIEGO	S114644872	LOMA RIVIERA UNOCAL	4049 POINT LOMA BL		RGA LUST
SAN DIEGO	2000519840		POINT LOMA	0	ERNS
SAN DIEGO	1008998938	TANK WAGON TEXACO	4201 WEST POINT AVE		EDR US Hist Auto Stat
SAN DIEGO	8712279		POINT LOMA TREATMENT PLANT		ERNS
SAN DIEGO	2003637240		POINT LOMA TANK FARM		ERNS
SAN DIEGO	S107453293		POINT LOMA		CHMIRS
SAN DIEGO	S114626595	GENIE CAR WASH	3949 POINT LOMA BLVD W		RGA LUST
SAN DIEGO	1009128946	ONE DAY CLEANERS	3960 WEST POINT AVE		EDR US Hist Cleaners
SAN DIEGO	1009129907	LAUNDRYLAND COIN OP LAUNDRY	4011 WEST POINT AVE		EDR US Hist Cleaners
SAN DIEGO	S105675399		POINT LOMA NAVAL BASE		CHMIRS
SAN DIEGO	S114621892	FORMER ARCO FACILITY #169	4101 WEST POINT LOMA BLVD		RGA LUST
SAN DIEGO	S106398622		POINT LOMA, 199 ROSECRANS		CHMIRS

City	EDR ID	Site Name	Site Address	Zip	Database(s)
SAN DIEGO	99607463	EQUILON ENTERPRISES	POINT LOMA SIERRA PIER SAN DIEGO PIER		ERNS
SAN DIEGO	1008152898		4201 W POINT LOMA SAP NO121238		FINDS
SAN DIEGO	S112919151	T&R PAINTING AND DRYWALL INC	1600 POINTVIEW AVE	92131	HAZNET
SAN DIEGO	S111757776		POLICE DOCK SHELTER ISLAND		CHMIRS
SAN DIEGO	S109041395		POLICE BOAT DOCK BUILDING 88 SENN ROAD		CHMIRS
SAN DIEGO	2011993464		POLICE DOCK		ERNS
SAN DIEGO	S105673790		4862 POLK AVE. & ASTRALLA		CHMIRS
SAN DIEGO	S105673799		4862 POLK AVE. & ASTRELLA		CHMIRS
SAN DIEGO	2003633556		POMERADO RD		ERNS
SAN DIEGO	S114601928	CIRCLE K CORPORATION	12906 POMERADO RD		RGA LUST
SAN DIEGO	S114617227	EXXON/MOBIL #18-H01	14863 POMERADO RD		RGA LUST
SAN DIEGO	S114671271	POWAY POMERADO	13029 POMERADO RD		RGA LUST
SAN DIEGO	S114705294	TOSCO 76 #4887	13012 POMERADO RD		RGA LUST
SAN DIEGO	S114566970	7-ELEVEN	13626 POMERADO RD		RGA LUST
SAN DIEGO	S114705277	TOSCO 76 #2966	12906 POMERADO RD		RGA LUST
SAN DIEGO	S112877917	EDGE FLOOD RESPONSE	15525 POMERADO	92128	HAZNET
SAN DIEGO	S114670752	POMERADO UNION SERVICE	13012 POMERADO RD		RGA LUST
SAN DIEGO	S114707683	TWIN PEAKS CLEANERS	14891 POMERADO RD		RGA LUST
SAN DIEGO	S114566799	7-ELEVEN STORE #13624	13626 POMERADO RD		RGA LUST
SAN DIEGO	S114670749	POMERADO HOSPITAL	15615 POMERADO RD		RGA LUST
SAN DIEGO	S114697968	SYCAMORE CANYON FACILITY	11393 POMERADO RD		RGA LUST
SAN DIEGO	S114626406	GENERAL DYNAMICS	11393 POMERADO RD		RGA LUST
SAN DIEGO	S112910880	UNITED STATES INTERNATIONAL UNIVERSITY	10455 POMORADO ROAD	92131	HAZNET
SAN DIEGO	S107453311		PORT QUARTER OF VESSEL PIER 12		CHMIRS
SAN DIEGO	2010946960		PORT OF SAN DIEGO/ CROSBY ST PIER		ERNS
SAN DIEGO	S106391920		PORT DISTRICT LANDING AMERICAS CUP HARBOR/HARBOR ISLAND		CHMIRS
SAN DIEGO			DRIV		
SAN DIEGO	S109043309		PORT SIDE OF SHIP, @ PIER 180		CHMIRS
SAN DIEGO	S110982329		PORT OF SAN DIEGO, BERTH #10 (32.38.9 N 117 16.9 W)		CHMIRS
SAN DIEGO	S108404468		PORT NAVAL BASE SAN DIEGO		CHMIRS
SAN DIEGO	S114606829	CORONADO CAYS/RANCHO CARRIL	PORT ROYALE & TOB		RGA LUST
SAN DIEGO	S112827729		PORT OF SAN DIEGO ONBOARD CRUISE SHIP STATENDAM BERTH 02		CHMIRS
SAN DIEGO	2013061003		PORT OF SAN DIEGO BERTH 10-3		ERNS
SAN DIEGO	2009926219		PORT OF SAN DIEGO		ERNS
SAN DIEGO	2005620708		IN PORT SAN DIEGO		ERNS
SAN DIEGO	2013043864		PORT NAVY BASE SAN DIEGO, PIER 9		ERNS
SAN DIEGO	S106397556		PORT OF SAN DIEGO, PIER 101		CHMIRS
SAN DIEGO	S105674306		PORT SIDE OF SHIP, B ST.		CHMIRS
SAN DIEGO	S110423699		PORT OF SAN DIEGO PIER 1		CHMIRS
SAN DIEGO	2012032288		PORT OF SAN DIEGO		ERNS
SAN DIEGO	S110980418	GENERAL CONSTRUCTION CO	PORT OF SAN DIEGO, CROSBY ST. PIER		CHMIRS
SAN DIEGO	S106920855		PORTABLE		EMI
SAN DIEGO	1014674727	COASTAL MARINE SERVICES INC	PORTABLE - SAN DIEGO COUNTY		FINDS
SAN DIEGO	S112863852	E&D PAINTING	5043 PORTAFINO	92124	HAZNET
SAN DIEGO	98443752		POSITION 32-39.87 N / 117-07.54W/280 YDS W. OF PIER 12		ERNS
SAN DIEGO			32ND		
SAN DIEGO	S114660165	NCCOSC, LA POSTA ROAD, CAMP	LA POSTA RD		RGA LUST

City	EDR ID	Site Name	Site Address	Zip	Database(s)
SAN DIEGO	S114709873	UNITED STATES POST OFFICE	960 POSTAL WY		RGA LUST
SAN DIEGO	S112866433	POWAY RET PARTNERSHIP XII, LLC	POWAY RD & MIDLAND	92064	HAZNET
SAN DIEGO	S114682118	SANESCO, POWAY	12462 POWAY RD		RGA LUST
SAN DIEGO	S114671273	POWAY RA - RICHARDSON PONTI	13811 POWAY RD		RGA LUST
SAN DIEGO	S114671266	POWAY HONDA AUTOMOTIVE	13767 POWAY RD		RGA LUST
SAN DIEGO	8872846		POWAY RD + IOLA WAY		ERNS
SAN DIEGO	S114686714	SHELL 204-6240-02	12365 POWAY RD		RGA LUST
SAN DIEGO	S114596884	CHEVRON #9-4955	12410 POWAY RD		RGA LUST
SAN DIEGO	S114627819	GOLDEN STATE GASOLINE	13394 POWAY RD		RGA LUST
SAN DIEGO	S114573512	ARCO #1735	12805 POWAY RD		RGA LUST
SAN DIEGO	S114600187	CHEVRON	14225 POWAY RD		RGA LUST
SAN DIEGO	S114655426	MOBIL	13556 POWAY RD		RGA LUST
SAN DIEGO	S114619987	FIPP CHEVROLET	13742 POWAY RD		RGA LUST
SAN DIEGO	S114671279	POWAY SQUARE CENTER	13522 POWAY RD		RGA LUST
SAN DIEGO	S114671286	POWAY VOLKSWAGEN	12255 POWAY RD		RGA LUST
SAN DIEGO	S114612935	EAGLE TIRE	12619 POWAY RD		RGA LUST
SAN DIEGO	S114721323	WESTERN LUMBER	13137 POWAY RD		RGA LUST
SAN DIEGO	S114701104	TEXACO/POWAY 13341	13341 POWAY RD		RGA LUST
SAN DIEGO	S114671261	POWAY EQUIPMENT RENTAL	13044 POWAY RD		RGA LUST
SAN DIEGO	S114608507	CUSH MAZDA	13750 POWAY RD		RGA LUST
SAN DIEGO	S114694192	SOUTHLAND - POWAY	12764 POWAY RD		RGA LUST
SAN DIEGO	S114671264	POWAY FORD/MEISTER FORD	12740 POWAY RD		RGA LUST
SAN DIEGO	S114671257	POWAY AUTO REPAIR	13907 POWAY RD		RGA LUST
SAN DIEGO	S114700891	TEXACO USA	13341 POWAY RD		RGA LUST
SAN DIEGO	S114705895	TOYOTA OF POWAY	13760 POWAY RD		RGA LUST
SAN DIEGO	S114673267	QUIK CHEK GAS STATION	13123 POWAY RD		RGA LUST
SAN DIEGO	S114572809	ARCO # 01735	12805 POWAY RD		RGA LUST
SAN DIEGO	1010023523	NAVAL HOSPITAL MEDICAL CENTER	POWERHOUSE ROAD		FINDS
SAN DIEGO	1009129182	RM	118 PRACTICAL CLEANERS 3810 ROSECRANS ST		EDR US Hist Cleaners
SAN DIEGO	1016216026	BALBOA ART CONSERVATION CENTER	1649 EL PRADO BALBOA PARK		FINDS
SAN DIEGO	S114625158	G I TRUCKING COMPANY	120 PRESS LN		RGA LUST
SAN DIEGO	S114672327	PRIVATE RESIDENCE	PRIVATE RESIDENCE		RGA LUST
SAN DIEGO	1008997215	ALL VEHICLE PREP 8480A?AV	PRODUCTION AVE		EDR US Hist Auto Stat
SAN DIEGO	S114572010	ANGUS ASPHALT/JACK CANFIELD	9959 PROSPECT AV		RGA LUST
SAN DIEGO	S114612882	EADS PROPERTY	9915 PROSPECT AV		RGA LUST
SAN DIEGO	1008994717	BELDEN J H	1047 PROSPECT AVE		EDR US Hist Auto Stat
SAN DIEGO	1008997122	LLOYD S TEXACO SERVICE	1049 PROSPECT WY		EDR US Hist Auto Stat
SAN DIEGO	S114566872	7-ELEVEN STORE #20611	9805 PROSPECT AV		RGA LUST
SAN DIEGO	S114670166	PLANTY (FORMER SHELL GAS ST	7982 PROSPECT PL		RGA LUST
SAN DIEGO	S114680421	SALS PLUMBING	10439 PROSPECT AV		RGA LUST
SAN DIEGO	S114694237	SOUTHLAND 7-11 STORE NO.206	9805 PROSPECT AV		RGA LUST
SAN DIEGO	S114690313	SHELL	7982 PROSPECT PL		RGA LUST
SAN DIEGO	S114698128	T.C. CONSTRUCTION	10510 PROSPECT AV		RGA LUST
SAN DIEGO	S114653168	MOBIL #18-FTG	903 PROSPECT ST		RGA LUST
SAN DIEGO	S114590855	CALTRANS PROSPECT AV	10411 PROSPECT AV		RGA LUST
SAN DIEGO	S114589187	CAJON VALLEY TRUCK	10042 PROSPECT AV		RGA LUST
SAN DIEGO	1008998715	LA JOLLA TEXACO SERVICE	1049 PROSPECT CT		EDR US Hist Auto Stat

City	EDR ID	Site Name	Site Address	Zip	Database(s)
SAN DIEGO	1008995273	LA VALENCIA SERVICE STATION	1049 PROSPECT AVE		EDR US Hist Auto Stat
SAN DIEGO	8716421		PSA-AIRMOTIVE DEPT,(R.MILLER)		ERNS
SAN DIEGO	8873181		PUBLIC STORAGE		ERNS
SAN DIEGO	S105654548		PUMP STATION #21, 6689 NEPTUNE PLACE		CHMIRS
SAN DIEGO	S114592113	CAN-MAR GROWERS	185 QUAIL GARDENS DR		RGALUST
SAN DIEGO	1016429333		2499 QUALCOMM WAY		FINDS
SAN DIEGO	S109043251	VULCAN- CAL-MAT DIVISION	QUALCOMM STADIUM		CHMIRS
SAN DIEGO	8873227		QUALITY ASSURANCE LAB(P.SHENN)		ERNS
SAN DIEGO	S109037235		20762 QUALTROUGH STEET, C DOCK		CHMIRS
SAN DIEGO	S113472041		2702 QUALTROUGH STREET, SOUTHWESTERN YACHT CLUB		CHMIRS
SAN DIEGO	2012034119		2702 QUALTROUGH		ERNS
SAN DIEGO	S106105399	POINT CARMEL RESIDENTIAL DEVEL	NW QUARTER OF SECTION 17	0	WDS
SAN DIEGO	2008876543		140 QUAVERA RD		ERNS
SAN DIEGO	S110418089		140 QUAVERA RD		CHMIRS
SAN DIEGO	2001581008		QUAY WALL 8		ERNS
SAN DIEGO	S106394915		QUAY WALL #5, SAN DIEGO HARBOR, 32ND STREET NAVAL STATION		CHMIRS
SAN DIEGO	S109043031		QUAY WALL 8		CHMIRS
SAN DIEGO	S105659832		QUAY WALL #4 AT NAS SAN DIEGO		CHMIRS
SAN DIEGO	S105886831		QUAY WALL NORTH OF PIER 2		CHMIRS
SAN DIEGO	S109043689		QUAY WALL 5, NAVAL STATION SAN DIEGO		CHMIRS
SAN DIEGO	99642368		QUAYWALL 4 NAVSTA		ERNS
SAN DIEGO	S105658406		QUEVERA BASIN		CHMIRS
SAN DIEGO	S111755974		2200 QUIBIRA COURT, C DOCK.		CHMIRS
SAN DIEGO	S114645193	LORI KEZNETZOFF	1820 QUICKER RD		RGALUST
SAN DIEGO	8872842		QUIDEL CORP		ERNS
SAN DIEGO	S113998805		1441 QUIDERA RD, E DOCK		CHMIRS
SAN DIEGO	S114623444	FORMULAB-S QUINCE LOCATION	460 S QUINCE ST		RGALUST
SAN DIEGO	S114719273	VITAGOLD BRANDS CO/OP	135 S QUINCE ST		RGALUST
SAN DIEGO	S114665492	PACIFIC BELL-QUINCE ST	575 N QUINCE ST		RGALUST
SAN DIEGO	S114670192	PLAVAN PETROLEUM	321 S QUINCE STREET		RGALUST
SAN DIEGO	S110981639		1224 W QUINT ST		CHMIRS
SAN DIEGO	S112902897	CITY OF SAN DIEGO	4985 LA QUINTA DR	92124	HAZNET
SAN DIEGO	S114593212	CASTLE PARK MIDDLE SCHOOL	160 QUINTARD ST		RGALUST
SAN DIEGO	S110981879		1500 QUIVAR WAY		CHMIRS
SAN DIEGO	2010956022		1500 QUIVAR WAY		ERNS
SAN DIEGO	96506885		QUIVARA BASIN RD MISSION BAY		ERNS
SAN DIEGO	S105632643		QUIVERA BASIN , MISSION BAY		CHMIRS
SAN DIEGO	S107453325		QUIVERA ST		CHMIRS
SAN DIEGO	S105636664		QUIVERA ST		CHMIRS
SAN DIEGO	S114000837		1500 QUIVERA WAY, UNKNOWN SHEEN INCIDENT - SLIP D 177		CHMIRS
SAN DIEGO	S112831169		1441 QUIVERA ROAD, FUEL DOCK		CHMIRS
SAN DIEGO	2004733580		QUIVERA WAY		ERNS
SAN DIEGO	S109036001		1300 QUIVERA ROAD		CHMIRS
SAN DIEGO	S109043855		QUIVERA BASIN IN MISSION BAY		CHMIRS
SAN DIEGO	S107449455		2581 QUIVERA WAY		CHMIRS
SAN DIEGO	2007328697		1300 QUIVERA RD		ERNS
SAN DIEGO	S109036195		1404 QUIVERA RD ACROSS MISSION BAY DRIVE		CHMIRS

City	EDR ID	Site Name	Site Address	Zip	Database(s)
SAN DIEGO	2013058655		1600 QUIVERIA ROAD		ERNS
SAN DIEGO	S114001471		1600 QUIVERIA RD		CHMIRS
SAN DIEGO	2005619055		QUIVIER RD		ERNS
SAN DIEGO	S113999722		1441 QUIVERIA STREET		CHMIRS
SAN DIEGO	2009903927		QUIVIRA BASIN		ERNS
SAN DIEGO	S111758152		QUIVIRA BASIN MARINA VILLAGE		CHMIRS
SAN DIEGO	S105656862		QUIVIRA BASIN MARIA		CHMIRS
SAN DIEGO	S106395658		1677 QUIVIRA RD. LAT. 32 DEGREES 46' 7" N, LONG. 117 DEGREES		CHMIRS
SAN DIEGO	2008903927		QUIVIRA BASIN		ERNS
SAN DIEGO	S110977170		QUIVIRA BASIN, MISSION BAY		CHMIRS
SAN DIEGO	S110423725		QUIVIRE BASIN, MARINA VILLAGE, C DOCK		CHMIRS
SAN DIEGO	2010953121		2500 QUIVIRA CT		ERNS
SAN DIEGO	S110981372		2500 QUIVIRA CT, LATITUDE 32 45' 48" N, LONGITUDE 117 14' 18		CHMIRS
SAN DIEGO	S109036332		1500 QUIZIRA WY B DOCK		CHMIRS
SAN DIEGO	1015888523	ROYALE ENERGY INC (GODDARD #7-1 WELL)	7T15N R2W		FINDS
SAN DIEGO	S108406477		RACK # 5 @ 9550 SAN DIEGO MISSION RD.		CHMIRS
SAN DIEGO	S114585437	BOCK COMPANY	8510 RAILROAD AV		RGA LUST
SAN DIEGO	S114684751	SEMPRA ENERY	3051 RAINBOW VALLEY BL		RGA LUST
SAN DIEGO	S114684182	SDG&E RAINBOW COMPRESSOR	3051 RAINBOW VALLEY BL		RGA LUST
SAN DIEGO	S114621236	FLYNN RAINBOW NIURSERIES	2500 RAINBOW VALLEY BL		RGA LUST
SAN DIEGO	S114583029	BIG BEAR MARKETS	405 RAMONA ST		RGA LUST
SAN DIEGO	S114674099	RAMS HILL COUNTRY CLUB	1881 RAMS HILL DR		RGA LUST
SAN DIEGO	S114637597	JMPCO LAND DEVELOP	1839 RAMSEY LN		RGA LUST
SAN DIEGO	S109037807		2565 RAMSOS PLAGE	92129	CHMIRS
SAN DIEGO	S113036350	UNOCAL CORPORATION #6834	12860 RANCH PENESQUITOS		HAZNET
SAN DIEGO	S114615132	ESCONDIDO TOOL & MFG INC	688 RANCHEROS DR		RGA LUST
SAN DIEGO	S114617223	EXXON/MOBIL #18-094	11898 RANCHO BERNARDO R		RGA LUST
SAN DIEGO	S114701107	TEXACORANCHO BERNARDO 1250	12507 RANCHO BERNARDO R		RGA LUST
SAN DIEGO	1016435786	SDG&E - RANCHO BERNARDO SUBSTATION	10800 RANCHO BERNARDO		FINDS
SAN DIEGO	S105631318		11895 RANCHO BENARDO ( GAS STATION)		CHMIRS
SAN DIEGO	S114598748	CHEVRON SERVICE STATION 9-0120	16909 RANCHO BERNARDO DR W		RGA LUST
SAN DIEGO	S114654725	MOBIL SERVICE STATION	12849 RANCHO PENASQUITOS B		RGA LUST
SAN DIEGO	1008998658	DAPPERS RICHFIELD SERVICE	2796 RANCHO SOL CT		EDR US Hist Auto Stat
SAN DIEGO	S114573739	ARCO #1995	11891 RANCHO BERNARDO R		RGA LUST
SAN DIEGO	S114699977	TEXACO MARKETING & REFINING	105 RANCHO SANTA FE R		RGA LUST
SAN DIEGO	S114675698	REO GAS	5901 RANCHO HILL DR		RGA LUST
SAN DIEGO	S114629225	GROSSMONT/CUY.COLLEGE DIST.	900 RANCHO SAN DIEGO		RGA LUST
SAN DIEGO	S114705329	TOSCO 76 #6834	12860 RANCHO PENASQUITOS B		RGA LUST
SAN DIEGO	S114722274	WILLIAM P. CULVER &	RANCHO RECANTO		RGA LUST
SAN DIEGO	S114665551	PACIFIC BELL	11865 RANCHO BERNARDO R		RGA LUST
SAN DIEGO	S114000622		ON RANCHO BERNARDO ROAD IN RANCHO SANTA FE, AT RANCHO CAMINO		CHMIRS
SAN DIEGO	S114602123	CIRCLE K STORES DC36 #2969	202 S RANCHO SANTA FE		RGA LUST
SAN DIEGO	S114576537	ARCO	125 N RANCHO SANTA FE		RGA LUST
SAN DIEGO	S114575535	ARCO PRODUCTS COMPANY	125 N RANCHO SANTA FE		RGA LUST



City	EDR ID	Site Name	Site Address	Zip	Database(s)
SAN DIEGO	S114596516	CHEVRON #9-3496	110 S RANCHO SANTA FE		RGA LUST
SAN DIEGO	S114686966	SHELL OIL OIL PRODUCTS COMP	12472 RANCHO BERNARDO R		RGA LUST
SAN DIEGO	S114655417	MOBIL	12849 RANCHO PENASQUITO		RGA LUST
SAN DIEGO	S113020779	SDCYT HOUSEHOLD HAZ WASTE COLLECTION	RANCHO BERNARDO HIGH SCHOOL	92128	HAZNET
SAN DIEGO	S114713942	UNOCAL STATION #6834	12860 RANCHO PENASQUITOS		RGA LUST
SAN DIEGO	S114713941	UNOCAL STATION #6834	12860 RANCHO PENASQUITOS B		RGA LUST
SAN DIEGO	S114675700	REO/CW ASSET MANAGEMENT	5901 RANCHO HILL DR		RGA LUST
SAN DIEGO	S114701106	TEXACO/RANCHO BERNARDO 1161	11611 RANCHO BERNARDO R		RGA LUST
SAN DIEGO	S114655416	MOBIL	12849 RANCHO PENASQUITOS B		RGA LUST
SAN DIEGO	S114575076	ARCO 1995	11891 RANCHO BERNARDO R		RGA LUST
SAN DIEGO	S114574744	ARCO #6200	125 N RANCHO SANTA FE		RGA LUST
SAN DIEGO	S114607884	CRM AUTOMOTIVE SERVICES	821 RANCHO SANTA FE R		RGA LUST
SAN DIEGO	S114654726	MOBIL SERVICE STATION	12849 RANCHO PENASQUITOS		RGA LUST
SAN DIEGO	S114705330	TOSCO 76 #6834	12860 RANCHO PENASQUITO		RGA LUST
SAN DIEGO	S114701110	TEXACORANCHO SANTA FE 105	105 RANCHO SANTA FE R		RGA LUST
SAN DIEGO	S114687618	SHELL SERVICE STATION	112 N RANCHO SANTA FE		RGA LUST
SAN DIEGO	S114627462	GLENN YOUNG	125 N RANCHO SANTA FE		RGA LUST
SAN DIEGO	1014675851	EXXONMOBIL OIL CORP.	12849 RANCHO PENASQUITOS		FINDS
SAN DIEGO	1016432103	CIRCLE K STORES INC. SITE #2211329	12849 RANCHO PENASQUITO BLVD		FINDS
SAN DIEGO	S113024525	PENASQUITOS MOBIL	12849 RANCHOS	92129	HAZNET
SAN DIEGO	8873810		RANKSDALE MORTUARY		ERNS
SAN DIEGO	1009129948	CARPET AND RUG MANUFACTURERS C	6 H RASLAN CARPET MFG CO 3414 JENNINGS ST		EDR US Hist Cleaners
SAN DIEGO	1008997230	AUTO MOBILE TUNE UP 7985D?RD	RAYTHEON RD		EDR US Hist Auto Stat
SAN DIEGO	S114566204	43RD ST AUTO REPAIR	999 43 RD S		RGA LUST
SAN DIEGO	S114661506	NORTH ISLAND NAVAL AIR STAT	100 READ ROAD		RGA LUST
SAN DIEGO	S114671234	POTTER JUNIOR HIGH SCHOOL	1900 RECHE RD		RGA LUST
SAN DIEGO	S114640291	KLAUSING PARTNERSHIP	2124 RECHE RD		RGA LUST
SAN DIEGO	1008152844	MARINE CORPS RECRUIT DEPOT PWC HW OPS	RECRUIT DEPOT PWC HW OPS		FINDS
SAN DIEGO	1009127981	C E R LAUNDERETTE	2360 RED ROCK DR		EDR US Hist Cleaners
SAN DIEGO	1008997336	EVANS TED CHEVRON SERVICE	2303 RED ROCK DR		EDR US Hist Auto Stat
SAN DIEGO	1009129357	RED WASH	2310 RED CEDAR DR		EDR US Hist Cleaners
SAN DIEGO	S114719210	VISTA MEAT PACKING	425 REDLANDS ST		RGA LUST
SAN DIEGO	S105673942		REGENT RD. AND SR 52		CHMIRS
SAN DIEGO	S114665410	PACIFIC BELL SNDGCA15/M2110	9341 REGENTS RD		RGA LUST
SAN DIEGO	S114708659	UCSD MESA HOUSING	REGENTS RD		RGA LUST
SAN DIEGO	S105659289		9224 REGENTS RD (CANYON TO THE WEST)		CHMIRS
SAN DIEGO	S114665897	PACIFIC BELL	9341 REGENTS RD		RGA LUST
SAN DIEGO	S106447297	EASTERN MUNICIPAL WATER DIST	REGION 9	0	WDS
SAN DIEGO	98453573		REGIS ROAD AND EXECUTIVE DRIVE		ERNS
SAN DIEGO	90166126		825 REHCO		ERNS
SAN DIEGO	96498260		RELEASE HALON 1301/ TECHNICIAN PUSHED A WRONG BUTTON		ERNS
SAN DIEGO	1009129123	REO WASH	2310 REO OR		EDR US Hist Cleaners
SAN DIEGO	S114681083	SAN DIEGUITO UNION	684 REQUEZA ST		RGA LUST
SAN DIEGO	1016435790	CINNABAR ACUPUNCTURE CLINIC	10432 RESERVE DR		FINDS
SAN DIEGO	S112841183	SAN DIEGO UNIFIED SCHOOL DISTRICT	REVERE CENTER		HAZNET
SAN DIEGO	1008996941	ALAN S?WAY SERVICE 3070 REYNARD WAY	REYNARD WAY	92111	EDR US Hist Auto Stat
SAN DIEGO	1009130227	MAJESTIC RUG CLEANING WORKS	3034 REYNARO WAY		EDR US Hist Cleaners

City	EDR ID	Site Name	Site Address	Zip	Database(s)
SAN DIEGO	S112898610	COUNTY OF SAN DIEGO	9621 RICH HAVEN DR	92123	HAZNET
SAN DIEGO	S114621646	FOOTHILLS TERRACE SITE	909 RICHLAND RD		RGA LUST
SAN DIEGO	S112884361	JOE VAISMA	5915 RIDGEMORE DR	92120	HAZNET
SAN DIEGO	S112841166	SAN DIEGO UNIFIED SCHOOL DISTRICT	RILEY CENTER TIVE	92111	HAZNET
SAN DIEGO	1008996552	MAC FARLANE R C	101 WEST RIM CT		EDR US Hist Auto Stat
SAN DIEGO	S114698546	TANGAROA ESTATES	830 N RIOS AV		RGA LUST
SAN DIEGO	S114592646	CARLSBAD DEVELOPMENT/CME	1820 RIOS AV		RGA LUST
SAN DIEGO	S114592642	CARLSBAD DEVELOPMENT CORP.	1820 RIOS AVE		RGA LUST
SAN DIEGO	95010461		6727 RIVERDALE ST		HMIRS
SAN DIEGO	S112917340	BALBOA AMBULANCE SERVICES	5340 RIVERDALE ST	92120	HAZNET
SAN DIEGO	S114723092	WOODWARD SAND COMPANY	9891 RIVERFORD RD		RGA LUST
SAN DIEGO	S114623410	FORMER WOODWARD SAND CO. SI	9891 RIVERFORD RD		RGA LUST
SAN DIEGO	S114722477	WILLOWBROOK COUNTRY CLUB	11905 RIVERSIDE DR		RGA LUST
SAN DIEGO	S114612119	DRUG LAB WASTES	8806 RIVERSIDE DR		RGA LUST
SAN DIEGO	S100223492		ROAD MEDIAN 7160 MIRAMAR RD		CHMIRS
SAN DIEGO	8712551		ROBERT ZOCORRO + DANIEL FORD		ERNS
SAN DIEGO	101642772	AT&T CALIFORNIA - M1136	650 N ROBINSON AVE		FINDS
SAN DIEGO	S114651982	MISSION ROOFING	649 ROCK SPRINGS RD		RGA LUST
SAN DIEGO	S114615076	ESCONDIDO AUTO WRECKING	841 ROCK SPRINGS RD		RGA LUST
SAN DIEGO	S114677625	ROADWAY EXPRESS	10775 ROCKVILL ST		RGA LUST
SAN DIEGO	S114593036	CASE POWER AND EQUIPMENT	10767 ROCKVILL ST		RGA LUST
SAN DIEGO	S114678102	ROCKY HOME DAIRY INC	12027 ROCKY HOME DR		RGA LUST
SAN DIEGO	S112840999	SAN DIEGO CITY SCHOOLS	ROLANDO PARK ELEMENTARY	92115	HAZNET
SAN DIEGO	94390985		ROLLINS CHEMPAC FACILITY 7949 STONE MESA CT		ERNS
SAN DIEGO	S112869494	MANU LIFE FINANCIAL	8148 RONSON RD STE KLM	92111	HAZNET
SAN DIEGO	S1113112335	PAUL SCHUBERT PAINTING INC	8170 RONSON RD STE P & Q	92111	HAZNET
SAN DIEGO	97050247		792 RONSON RD		HMIRS
SAN DIEGO	1008989675	NATIONAL TRUCK & AUTO BODY SHOP REAR	2306 ROOSEVELT AVE		EDR US Hist Auto Stat
SAN DIEGO	S114613713	EDUCATIONAL VILLAGE	801 ROOSEVELT AV		RGA LUST
SAN DIEGO	S114658859	NATIONAL CITY EDUCATION VIL	801 ROOSEVELT AV		RGA LUST
SAN DIEGO	1009128403	BAYVIEW CLEANERS?AV	ROOSEVELT AVE		EDR US Hist Cleaners
SAN DIEGO	S114693179	SOUTH BAY HEAD COMPANY	2101 ROOSEVELT AV		RGA LUST
SAN DIEGO	1009128692	LAUNDROMAT DRIVE-IN	10317-5806 ROOSEVELT AVE		EDR US Hist Cleaners
SAN DIEGO	S114702634	THRIFTY #103	801 ROOSEVELT AV		RGA LUST
SAN DIEGO	2011986264		199 ROSE CRANS		ERNS
SAN DIEGO	S106389071		ROSE CRANS AND NUMMITS NAVAL EXCHANGE GAS STATION		CHMIRS
SAN DIEGO	S1117566653		199 ROSE CRANS		CHMIRS
SAN DIEGO	2009925479		199 ROSE CRANS		ERNS
SAN DIEGO	2002594337		297 ROSE CRANS	0	ERNS
SAN DIEGO	2000519775		199 ROSE CRANS	0	ERNS
SAN DIEGO	S114680872	SAN DIEGO FLEET INDUSTRIAL SUPPLY CENTER (FISC) (FORMER NSC)	207 ROSECRANS		RGA LUST
SAN DIEGO	S114724489	ABT TIRES	3540 ROSECRANS		RGA LF
SAN DIEGO	S110731501	20SD POINT LOMA BLK 2J LINEAR CONVERSION	ROSECRANS ST FROM GARRISON ST TO CANON ST		NPDES
SAN DIEGO	S114680873	SAN DIEGO FLEET INDUSTRIAL SUPPLY CENTER (FISC) (FORMER NSC)	207 ROSECRANS		RGA LUST
SAN DIEGO	S114628050	GOODWILL INDUSTRIES	3663 ROSECRANS		RGA LUST

City	EDR ID	Site Name	Site Address	Zip	Database(s)
SAN DIEGO	S114620662	FISC FUEL FARM TANK 45	207 ROSECRANS		RGA LUST
SAN DIEGO	S114690713	SHOPPING STRIP	ROSECRANS ST		RGA LUST
SAN DIEGO	S114690712	SHOPPING STRIP	ROSECRANS ST		RGA LUST
SAN DIEGO	S114670637	POINT LOMA NAVAL COMPLEX FISC FUEL FARM TANK 45	199 ROSECRANS		RGA LUST
SAN DIEGO	S114678623	ROSECRANS CENTER	1868 ROSECRANS AV		RGA LUST
SAN DIEGO	S105675081		ROSELAND AND STINDRIFT		CHMIRS
SAN DIEGO	2011989925		ROSELL STREET OFF EXIT 5		ERNS
SAN DIEGO	S111757139		ROSELL STREET OFF EXIT 5		CHMIRS
SAN DIEGO	S112841250	SAN DIEGO CITY SCHOOLS	ROSS ELEMENTARY	92111	HAZNET
SAN DIEGO	S114614814	ENNISS ENTERPRISES	12135 ROYAL RD		RGA LUST
SAN DIEGO	S105653706		RUE CHANTEMAR AVE AND RUE VINCENNES AVE.		CHMIRS
SAN DIEGO	S112910099	WESTVIEW CONDO ASSOC	3098 RUE DORORLEANS	92111	HAZNET
SAN DIEGO	S105675712		8538 RUETT MONTE CARLO		CHMIRS
SAN DIEGO	S110982438		40404 RUFFIN RD		CHMIRS
SAN DIEGO	2010959085		40404 RUFFIN RD		ERNS
SAN DIEGO	S110979149		4141 RUFFIN RD AT SKY PARK COURT		CHMIRS
SAN DIEGO	1007468601	SANYO E&E CORP.	400 RUFFIN ROAD		FINDS
SAN DIEGO	S112911263	BUMBLE BEE SEAFOOD	3990 RUFFING RD		HAZNET
SAN DIEGO	S109047697		RUFFNER ROAD AND DAGGETT STREET	92123	CHMIRS
SAN DIEGO	S114681029	SAN DIEGO TRANSIT	4620 RUFFNER ROAD		RGA LUST
SAN DIEGO	S107450945		92111 RUFFNER		CHMIRS
SAN DIEGO	S114681028	SAN DIEGO TRANSIT	4620 RUFFNER RD		RGA LUST
SAN DIEGO	S114588624	BYTE & FLOPPY COMPUTERS	4770 RUFFNER RD		RGA LUST
SAN DIEGO	S114588625	BYTE & FLOPPY COMPUTERS	4770 RUFFNER ROAD		RGA LUST
SAN DIEGO	S110423876		RUNS NORTH TO SOUTH OF PIER 1, NAVAL STATION SAN DIEGO		CHMIRS
SAN DIEGO	1007999062	MONITORING STATION	581 R'YAN RD-CHOLLAS HEIGHTS		FINDS
SAN DIEGO	1008997724	RO FRANK S TEXACO SERVICE	3095 N S 4TH ST		EDR US Hist Auto Stat
SAN DIEGO	S100215546		I-5 S/O VILLA DE LA VALLE		CHMIRS
SAN DIEGO	1016424781	SABRE SPRINGS DONOR CENTER	12640 SABRE SPRINGS PKWY - SUITE 109 & 110		FINDS
SAN DIEGO	8873275		SAF-T KLEEN (P NAGAR)		ERNS
SAN DIEGO	S110423946		SAIL BAY @ SEAGIRT COURT		CHMIRS
SAN DIEGO	1007739213	US NAVY PUBLIC WORKS CENTER	1840 SAIPAN DR		FINDS
SAN DIEGO	1009127965	COIN OP WASH 2161A?DR	SAIPAN DR		EDR US Hist Cleaners
SAN DIEGO	1009128235	A-A B CARPET CLEANERS	4208 LA SALLE ST		EDR US Hist Cleaners
SAN DIEGO	98424804		13393 SALMON RD		ERNS
SAN DIEGO	8873977		SAMCO OIL		ERNS
SAN DIEGO	S114694447	SOUTHWEST MARINE - DREDGING	W SAMPSON ST		RGA LUST
SAN DIEGO	S114694446	SOUTHWEST MARINE - DREDGING	W SAMPSON ST		RGA LUST
SAN DIEGO	2008906599		SAMPSON STREET		ERNS
SAN DIEGO	S114694465	SOUTHWEST MARINE	W SAMPSON ST		RGA LUST
SAN DIEGO	S114694459	SOUTHWEST MARINE	W SAMPSON ST		RGA LUST
SAN DIEGO	2006786776		SAMPSON STREET		ERNS
SAN DIEGO	2004743529		SAMPSON ST		ERNS
SAN DIEGO	S114684224	SDG&E	1348 N SAMPSON ST		RGA LUST
SAN DIEGO	2009906599		SAMPSON STREET		ERNS
SAN DIEGO	S105662398		SAMPSON ST		CHMIRS

City	EDR ID	Site Name	Site Address	Zip	Database(s)
SAN DIEGO	S107453438		SAMPSON ST		CHMIRS
SAN DIEGO	S109042245		SAMPSON ST. BEA SHIPYARD		CHMIRS
SAN DIEGO	1016187490	PROPULSION CONTROLS ENGINEERING	1304 S SAMPSON ST		FINDS
SAN DIEGO	S109045591		SAMSON ST.		CHMIRS
SAN DIEGO	S113998878		SAMSON STREET AT BELT STREET, TAE SYSTEMS, 2205 EAST BELT ST		CHMIRS
SAN DIEGO	S113084447	TEXACO #612501672	679 SAN MARCOS	92069	HAZNET
SAN DIEGO	S114575546	ARCO PRODUCTS COMPANY	779 SAN YSIDRO BLVD		RGA LUST
SAN DIEGO	S109043703		SAN DIEGO YACHT CLUB		CHMIRS
SAN DIEGO	S109042580		SAN DIEGO BAY, COMMERCIAL BASIN		CHMIRS
SAN DIEGO	S105654928		SAN DIEGO BAY AT SHELTER COVE MARINA		CHMIRS
SAN DIEGO	S107453454		SAN DIEGO HARBOR. LAT 32 DEGREES, 36", " N, LONG 117 DEGREES		CHMIRS
SAN DIEGO	S114596187	CHEVRON #9-2318	104 W SAN YSIDRO BL		RGA LUST
SAN DIEGO	S105672606		SAN DIEGO HARBOR NASCO SHIP YARD		CHMIRS
SAN DIEGO	S109043701		SAN DIEGO BAY BOUY 1		CHMIRS
SAN DIEGO	S111757629		SAN DIEGO BAY NEAR THE CARRIER BASIN AT NORTH ISLAND		CHMIRS
SAN DIEGO	S112829736		SAN DIEGO-CORONARO BRIDGE		CHMIRS
SAN DIEGO	S110982516		SAN DIEGO NAVAL BASE PIER 2		CHMIRS
SAN DIEGO	S110981109		SAN DIEGO SUBDIVISION MM 267.5		CHMIRS
SAN DIEGO	S105648863		SAN DIEGO HARBOR NEAR BERTH N8.		CHMIRS
SAN DIEGO	S105675123		SAN DIEGO HARBOR BETWEEN PIER 7 AND 8		CHMIRS
SAN DIEGO	S105655241		SAN DIEGO BAY - MISSION BAY MARINA - "E" DOCK		CHMIRS
SAN DIEGO	S105663720		SAN DIEGO BAY, BETWEEN PIER 12 AND PIER 13		CHMIRS
SAN DIEGO	S112265226	SHIPYARD SEDIMENT SITE (SAN DIEGO BAY)	SAN DIEGO BAY FROM FOOT OF SAMPSON ST TO MOUTH OF CHOLLAS CR		ENF
SAN DIEGO	S109042170		SAN DIEGO NORTHERN PROPERTY, MPM 264.2 AT TAYLOR STREET		CHMIRS
SAN DIEGO	S114685035	SEVEL'S 24 HOUR	299 E SAN YSIDRO BL		RGA LUST
SAN DIEGO	S114684117	SD WILD ANIMAL PARK	15500 SAN PASQUAL VALLE		RGA LUST
SAN DIEGO	S114681753	SAN MARCOS EXXON	615 W SAN MARCOS BL		RGA LUST
SAN DIEGO	S114655157	MOBIL STATION #18-D4D	120 SAN YSIDRO BLVD W		RGA LUST
SAN DIEGO	S107453459		SAN DIEGO NAVAL STATION, PIER #4 SOUTH		CHMIRS
SAN DIEGO	S112829951		SAN DIEGO NAVAL BASE - PIER 7		CHMIRS
SAN DIEGO	S108406515		SAN DIEGO HARBOR		CHMIRS
SAN DIEGO	S109048131		SAN ROAD RESORTE MARINA		CHMIRS
SAN DIEGO	S107453446		SAN DIEGO BAY G ST. PIER		CHMIRS
SAN DIEGO	99648352		SAN DIEGO BAY NEAR SHELTER COVE MARINA		ERNS
SAN DIEGO	2012013518		SAN DIEGO NAVAL STATION		ERNS
SAN DIEGO	92291955		SAN DIEGO HARBOR SUB BASE SAN DIEGO		ERNS
SAN DIEGO	2010933275		SAN DIEGO HARBOR, BY PIER 7		ERNS
SAN DIEGO	8866746		SAN DIEGO BAY		ERNS
SAN DIEGO	94368288		SAN DIEGO BAY PIER N		ERNS
SAN DIEGO	92251091		SAN DIEGO BAY		ERNS
SAN DIEGO	2006798428		SAN DIEGO HARBOR		ERNS
SAN DIEGO	99631933		SAN DIEGO BAY BERKLEY PIER		ERNS
SAN DIEGO	94377168		SAN DIEGO BAY		ERNS
SAN DIEGO	2001563102		SAN DIEGO HARBOR		ERNS

City	EDR ID	Site Name	Site Address	Zip	Database(s)
SAN DIEGO	2004709903		SAN DIEGO NAVAL STATION		ERNS
SAN DIEGO	2008859027		SAN DIEGO BAY		ERNS
SAN DIEGO	99609460		SAN DIEGO PORTED AT PIER 2		ERNS
SAN DIEGO	2009896519		SAN DIEGO NAVAL BASE		ERNS
SAN DIEGO	91217780		SAN DIEGO HARBOR, SO. OF CORONADO BRIDGE		ERNS
SAN DIEGO	97413586		SAN DIEGO BAY BERTH 1		ERNS
SAN DIEGO	2006821856		SAN DIEGO NAVAL BASE		ERNS
SAN DIEGO	2006800893		SAN DIEGO BAY		ERNS
SAN DIEGO	99617711		SAN DIEGO BAY OFF PIER 4		ERNS
SAN DIEGO	2007307812		SAN DIEGO NAVAL STATION		ERNS
SAN DIEGO	99626991		SAN DIEGO HARBOR NEAR BOUY 21		ERNS
SAN DIEGO	2001579661		SAN DIEGO NAVAL BASE		ERNS
SAN DIEGO	2000546571		SAN DIEGO HARBOR	0	ERNS
SAN DIEGO	S106394357		SAN DIEGO HARBOR 32ND ST. NAVAL STATION. PIER 2 NORTH		CHMIRS
SAN DIEGO	S110979884		SAN DIEGO BAY		CHMIRS
SAN DIEGO	S105654829		SAN DIEGO BAY AT NAVAL AMPHIBIOUS BASE MARINA		CHMIRS
SAN DIEGO	S110423959		SAN DIEGO BAY, NEXT TO THE 10TH AVENUE MARINE TERMINAL		CHMIRS
SAN DIEGO	S105884242		SAN DIEGO HARBOR PIER 2 AND 5		CHMIRS
SAN DIEGO	S106394058		SAN DIEGO BAY HARBOR, MAIN BAY. AREA ADJACENT TO PIER 6		CHMIRS
SAN DIEGO	S111757241		SAN DIEGO YACHT CLUB		CHMIRS
SAN DIEGO	S109047134		SAN DIEGO NAVAL BASE, 32ND STREET, PIER 7		CHMIRS
SAN DIEGO	S107453448		SAN DIEGO BAY, PIER 4 / NAVAL STATION SAN DIEGO		CHMIRS
SAN DIEGO	S105666527		SAN DIEGO HARBOR - SOUTH SIDE OF PIER 6		CHMIRS
SAN DIEGO	S105674249		SAN DIEGO NAVAL STATION PIER 3, SOUTH SIDE		CHMIRS
SAN DIEGO	S105882632		SAN DIEGO HARBOR AT NAVAL STATION PIER 4.		CHMIRS
SAN DIEGO	S108405342		SAN DIEGO MARINE CORP RECRUITING DEPOT.		CHMIRS
SAN DIEGO	S105654047		SAN DIEGO BAY PIER 1		CHMIRS
SAN DIEGO	S110423966		SAN DIEGO INTERNATIONAL AIRPORT GATE 6, 3707 N HARBOR DRIVE		CHMIRS
SAN DIEGO	S114686728	SHELL 7026-0108	108 W SAN YSIDRO BL		RGALUST
SAN DIEGO	S114697116	SUNNY FRESH CLEANERS	SAN MARCOS BL		RGALUST
SAN DIEGO	S114684141	SDCTY-FIRE STATION #29	179 W SAN YSIDRO BL		RGALUST
SAN DIEGO	S114598274	CHEVRON PRODUCTS COMPANY	104 SAN YSIDRO BLVD W		RGALUST
SAN DIEGO	S114575115	ARCO 6086	301 E SAN YSIDRO BL		RGALUST
SAN DIEGO	S114681921	SAN PASQUAL UNION SCHOOL DI	16666 SAN PASQUAL VALLE		RGALUST
SAN DIEGO	S114681766	SAN MARCOS WATER DISTRICT	788 SAN MARCOS BL		RGALUST
SAN DIEGO	S114681746	SAN MARCOS AUTO CENTER	755 SAN MARCOS BL		RGALUST
SAN DIEGO	S114655404	MOBIL	120 W SAN YSIDRO BL		RGALUST
SAN DIEGO	S107453452		SAN DIEGO HARBOR BERTH 8		CHMIRS
SAN DIEGO	S106399997		SAN DIEGO BAY, PIER 12, BERTH 2		CHMIRS
SAN DIEGO	2013049183		SAN DIEGO INTERNATIONAL AIRPORT ("T-POINT")		ERNS
SAN DIEGO	2009894142		SAN DIEGO NAVAL BASE		ERNS
SAN DIEGO	2007328269		SAN DIEGO BAY		ERNS
SAN DIEGO	2012032875		SAN DIEGO HARBOR		ERNS
SAN DIEGO	2005615787		9950 SAN DIEGO MISSION RD		ERNS
SAN DIEGO	2002623505		SAN DIEGO HARBOR	0	ERNS
SAN DIEGO	2007303071		SAN DIEGO HARBOR		ERNS

City	EDR ID	Site Name	Site Address	Zip	Database(s)
SAN DIEGO	2000516471		SAN DIEGO BAY	0	ERNS
SAN DIEGO	2007305047		SAN DIEGO HARBOR		ERNS
SAN DIEGO	99642075		SAN DIEGO BAY		ERNS
SAN DIEGO	2011999236		SAN DIEGO NAVAL STATION		ERNS
SAN DIEGO	2000090364		SAN DIEGO LINDBERGH FIELD		HMIRS
SAN DIEGO	2009913347		SAN DIEGO HARBOR		ERNS
SAN DIEGO	2010934726		SAN DIEGO HARBOR, AT USCG STATION, AT THE PIER		ERNS
SAN DIEGO	2010960297		SAN DIEGO NAVAL BASE		ERNS
SAN DIEGO	2003703095		SAN DIEGO BAY		ERNS
SAN DIEGO	2011990629		SAN DIEGO YACHT CLUB		ERNS
SAN DIEGO	94370544		SAN DIEGO BAY		ERNS
SAN DIEGO	S111753974		SAN DIEGO INTERNATIONAL AIRPORT		CHMIRS
SAN DIEGO	S110979245		SAN DIEGO NAVAL STATION, PIER 4		CHMIRS
SAN DIEGO	S106394301		SAN DIEGO HARBOR, 32ND STREET NAVAL STATION, PIER 3 BERTH 4		CHMIRS
SAN DIEGO	S107453451		SAN DIEGO HARBOR - LA PLAYA FUEL PIER		CHMIRS
SAN DIEGO	S106397191		SAN DIEGO NAVAL BASE, PIER 7		CHMIRS
SAN DIEGO	S105642569		SAN DIEGO HARBOR FUEL PIER		CHMIRS
SAN DIEGO	S105677986		SAN DIEGO BAY, PIER 13 NAVSTA		CHMIRS
SAN DIEGO	S109044074		SAN DIEGO HARBOR BTWN PIERS 5 & 6		CHMIRS
SAN DIEGO	S106399996		SAN DIEGO NAVAL STATION, PIER 5		CHMIRS
SAN DIEGO	S112829691		SAN DIEGO HARBOR - PIER 3 - BIRTH 2		CHMIRS
SAN DIEGO	S110978759		SAN DIEGO NAVAL BASE, PIER 9		CHMIRS
SAN DIEGO	S110977885		SAN DIEGO BAY		CHMIRS
SAN DIEGO	S110423972		SAN ELIHO STATE BEACH		CHMIRS
SAN DIEGO	S105666636		SAN DIEGO HARBOR - PIER 9 32ND ST NAVAL STATION		CHMIRS
SAN DIEGO	S113999908		SAN DIEGO INTL AP, T-POINT		CHMIRS
SAN DIEGO	S106393552		SAN DIEGO HARBOR - PIER 1 - SOUTHWEST MARINE SHIPYARD		CHMIRS
SAN DIEGO	S105664530		SAN DIEGO NAVAL STATION, PIER #8		CHMIRS
SAN DIEGO	S105659128		SAN DIEGO HARBOR, BETWEEN PIERS #11 AND #12		CHMIRS
SAN DIEGO	S109044893		SAN PASQUEL VALLEY NEAR VIA RANCHO PKWY		CHMIRS
SAN DIEGO	S114690146	SHELL	556 SAN MARCOS BL		CHMIRS
SAN DIEGO	S114701118	TEXACO/SAN DIEGO MISSION RD	9966 SAN DIEGO MISSION		RGA LUST
SAN DIEGO	S114620610	FIRST NATIONAL BANK OF N.C.	885 SAN MARCOS BL		RGA LUST
SAN DIEGO	S114700091	TEXACO REFINING & MARKETING	615 W SAN MARCOS BL		RGA LUST
SAN DIEGO	S114684160	SDCTY-POLICE SOUTHERN	663 E SAN YSIDRO BL		RGA LUST
SAN DIEGO	S114705312	TOSCO 76 #5965	1110 SAN MARINO DR		RGA LUST
SAN DIEGO	S114693765	SOUTHERN DIV. POLICE STATIO	663 E SAN YSIDRO BL		RGA LUST
SAN DIEGO	S108401271		SAN DIEGO BAY		CHMIRS
SAN DIEGO	S105631062		SAN DIEGO HARBOR JUST PASS NAVY SUB STATION		CHMIRS
SAN DIEGO	S107453449		SAN DIEGO BAY, PIER LIMA		CHMIRS
SAN DIEGO	S105667342		SAN DIEGO BAY, PIER 12 & 13		CHMIRS
SAN DIEGO	1008995794	TYTE CHAS	1 SAN DIEGO AVE		EDR US Hist Auto Stat
SAN DIEGO	2005601559		SAN DIEGO BAY		ERNS
SAN DIEGO	2012017465		SAN DIEGO HARBOR		ERNS
SAN DIEGO	2008899634		SAN DIEGO BAY		ERNS
SAN DIEGO	2006817397		SAN DIEGO HARBOR		ERNS

City	EDR ID	Site Name	Site Address	Zip	Database(s)
SAN DIEGO	2008898424		SAN DIEGO HARBOR		ERNS
SAN DIEGO	2008440293	SAN AIRPORT	SAN AIRPORT		HMIRS
SAN DIEGO	2008874608		SAN DIEGO NAVAL BASE		ERNS
SAN DIEGO	2001040581		SAN DIEGO LINDBERGH FIELD (SAN		HMIRS
SAN DIEGO	2010933906		SAN DIEGO BAY NEAR CORONADO FISHING PIER		ERNS
SAN DIEGO	1008998717	LARSON LUTHER CHEVRON STATION	2870 SAN DIEGO AVE		EDR US Hist Auto Stat
SAN DIEGO	2007307525		SAN DIEGO HARBOR		ERNS
SAN DIEGO	2008859619		SOUTH SAN DIEGO HARBOR		ERNS
SAN DIEGO	2003646447		SAN DIEGO HARBOR		ERNS
SAN DIEGO	2009919497		SAN DIEGO BAY		ERNS
SAN DIEGO	2000530143		SAN DIEGO HARBOR	0	ERNS
SAN DIEGO	S114565717	(FORMERLY THE SINGER COMPAN	1370 SAN MARCOS BLVD		RGA LUST
SAN DIEGO	S110978708		SAN DIEGO HARBOR USCG STATION AT THE PIER		CHMIRS
SAN DIEGO	S105660042		SAN DIEGO BAY HARBOR, KONA KAI MARINA F DOCK		CHMIRS
SAN DIEGO	S112828380		SAN DIEGO NAVAL BASE, PIER 12		CHMIRS
SAN DIEGO	S114566380	7 ELEVEN FOOD #25766	2211 SAN ELIJO AV		RGA LUST
SAN DIEGO	S105665760		SAN DIEGO HARBOR BTWN PIERS 2 AND 3		CHMIRS
SAN DIEGO	S110423971		SAN DIEGO YACHT CLUB, SHELTER ISLAND		CHMIRS
SAN DIEGO	S106392157		SAN DIEGO HARBOR, CONTINENTAL MARITIME OF SAN DIEGO SHIPYARD		CHMIRS
SAN DIEGO	S105652691		SAN DIEGO HARBOR ON THE NORTH SIDE OF PIER 1		CHMIRS
SAN DIEGO	S110982663		SAN DIEGO NAVAL BASE 32ND STREET PIER 7		CHMIRS
SAN DIEGO	S105655246		SAN DIEGO BAY, POINT LOMA FUEL FARM		CHMIRS
SAN DIEGO	S110979217		SAN DIEGO BAY M, PIER 7, NAVAL STATION HARBOR		CHMIRS
SAN DIEGO	S107453453		SAN DIEGO HARBOR, PIER 10 BERTH 6		CHMIRS
SAN DIEGO	S110979628		SAN DIEGO NAVAL BASE PIER 8		CHMIRS
SAN DIEGO	S114685030	SEVEL GARAGE & SERVICE STAT	299 E SAN YSIDRO BL		RGA LUST
SAN DIEGO	S114684115	SD WILD ANIMAL PARK - DIESE	15500 SAN PASQUAL VALLE		RGA LUST
SAN DIEGO	S114681988	SAN YSIDRO CHEVRON	104 W SAN YSIDRO BL		RGA LUST
SAN DIEGO	S114603450	CITY OF SD-POLICE SOUTHERN	663 E SAN YSIDRO BL		RGA LUST
SAN DIEGO	S114681063	SAN DIEGO WILD ANIMAL PARK	15500 SAN PASQUAL VALLE		RGA LUST
SAN DIEGO	S114713066	UNOCAL SERV STATION #641231171	121 E SAN YSIDRO BL		RGA LUST
SAN DIEGO	S114700088	TEXACO REFINING & MARKETING	314 E SAN YSIDRO BL		RGA LUST
SAN DIEGO	S114576303	ARCO STATION #6075	779 SAN YSIDRO BLVD W		RGA LUST
SAN DIEGO	S105646356		SAN ANTONIO & MCCALL SAN ANTONIO & NOREN PLACE		CHMIRS
SAN DIEGO	S106392100		SAN DIEGO HARBOR, SOUTH OF CORONADO BRIDGE AT PIER 7		CHMIRS
SAN DIEGO	99637131		SAN DIEGO NAVSTA PIER 8		ERNS
SAN DIEGO	98447225		SAN DIEGO YACHT CLUB HARBOR ISLAND		ERNS
SAN DIEGO	1008997404	FOXWORTHY GEO M SERVICE STATION	2461 SAN OIEGO AV		EDR US Hist Auto Stat
SAN DIEGO	98455444		SAN DIEGO HARBOR PIER NO.6		ERNS
SAN DIEGO	2007317877		SAN DIEGO MARITIME		ERNS
SAN DIEGO	2006786428		SAN DIEGO U. S. NAVAL BASE		ERNS
SAN DIEGO	2008908151		SAN DIEGO BAY		ERNS
SAN DIEGO	2010928348		SAN DIEGO BAY NEAR NAVAL BASE		ERNS
SAN DIEGO	97405897		SAN DIEGO BOAT BASIN HM LANDING DOCK		ERNS
SAN DIEGO	2006799310		SAN DIEGO HARBOR		ERNS
SAN DIEGO	2010949378		SAN DIEGO BAY		ERNS

City	EDR ID	Site Name	Site Address	Zip	Database(s)
SAN DIEGO	2005631896		SAN DIEGO HARBOR		ERNS
SAN DIEGO	99642146		SAN DIEGO BAY		ERNS
SAN DIEGO	2007305045		SAN DIEGO HARBOR		ERNS
SAN DIEGO	2008860833		SAN DIEGO HARBOR		ERNS
SAN DIEGO	91238047		SAN DIEGO BAY NAB CORONADO		ERNS
SAN DIEGO	2002611429		SAN DIEGO HARBOR	0	ERNS
SAN DIEGO	1006263668	SINGH AND SONS, INC.	SAN LUIS REY RIVER LOCATED AT HWY 76		ICIS, FINDS
SAN DIEGO	2009899634		SAN DIEGO BAY		ERNS
SAN DIEGO	8874085		SAN DIEGO MENTAL HEALTH		ERNS
SAN DIEGO	2007324167		SAN DIEGO HARBOR		ERNS
SAN DIEGO	99635459		SAN DIEGO HARBOR		ERNS
SAN DIEGO	2013052651		SAN DIEGO BAY NAVAL STATION SAN DIEGO PIER 13		ERNS
SAN DIEGO	2008910593		SAN DIEGO BAY		ERNS
SAN DIEGO	93316430		SAN DIEGO HARBOR NAVSUBBASE SAN DIEGO		ERNS
SAN DIEGO	2001579981		SAN DIEGO PIER 13		ERNS
SAN DIEGO	1016408697	SAN DIEGO REGION MS4	SAN DIEGO		FINDS
SAN DIEGO	1009313193	SAN DIEGO PUBLIC WORKS CENTER	SAN DIEGO NAVAL STATION		FINDS
SAN DIEGO	S106393434		AT SAN DIEGO INTERNATIONAL AIRPORT, LINDBERG FIELD, TERMINAL		CHMIRS
SAN DIEGO	S106400003		SAN DIEGO HARBOR, PIER 9		CHMIRS
SAN DIEGO	S106399004		SAN DIEGO BAY, PIER 2		CHMIRS
SAN DIEGO	S106801025	AQUATIC PESTI-SAN DIEGO RIVER	SAN DIEGO RIVER	0	WDS
SAN DIEGO	S106392978		SAN DIEGO BAY - "0" PIER AT CAMPBELL SHIP YARD, FOOT OF 8TH		CHMIRS
SAN DIEGO	S110423961		SAN DIEGO HARBOR, AMERICA'S CUP HARBOR		CHMIRS
SAN DIEGO	S107453457		SAN DIEGO NAVAL STATION		CHMIRS
SAN DIEGO	S108401915		SAN DIEGO INTERNATIONAL AIRPORT		CHMIRS
SAN DIEGO	S110980255		SAN DIEGO BAY OFF OF THE NAVAL AMPHIBIAN BASE PIERS 5-7		CHMIRS
SAN DIEGO	S105641960		SAN DIEGO BAY NAVY FUEL PIER		CHMIRS
SAN DIEGO	S108406459		SAN DIEGO NORTHERN RAILWAY - TAYLOR ST. CROSSING - MP 264.2		CHMIRS
SAN DIEGO	S109043264		SAN CLEMENT ISLAND		CHMIRS
SAN DIEGO	S106397198		SAN DIEGO HARBOR 9, PIER 10 NORTH SIDE		CHMIRS
SAN DIEGO	S108402675		SAN DIEGO BAY, CRUISE SHIP TERMINAL		CHMIRS
SAN DIEGO	S112830358		SAN DIEGO INTERNATIONAL AIRPORT-AIRPORT RAMP AT GATE 6		CHMIRS
SAN DIEGO	S105884659		SAN DIEGO HARBOR, IN THE SAN DIEGO BAY		CHMIRS
SAN DIEGO	S109046109		SAN DIEGO NAVAL STATION PIER 3 BERTH 4		CHMIRS
SAN DIEGO	S106393840		SAN DIEGO BAY, NEXT TO SHELTER ISLAND, BLDG. 7 FLEET ASW-NON		CHMIRS
SAN DIEGO	S107453447		SAN DIEGO BAY PIER 6		CHMIRS
SAN DIEGO	S105663611		SAN DIEGO HARBOR, IN THE DRY DOCK AREA		CHMIRS
SAN DIEGO	S106400870		SAN DIEGO HARBOR, FFG 46		CHMIRS
SAN DIEGO	S114607304	COUNTY OF SAN DIEGO-SAN FEL	25704 SAN FELIPE RD		RGA LUST
SAN DIEGO	S114596197	CHEVRON #9-2339	555 SAN MARCOS BL		RGA LUST
SAN DIEGO	S114695237	ST. CLAIR'S ARCO	301 SAN YSIDRO BLVD E		RGA LUST
SAN DIEGO	S114615035	ESBENSON'S PROPERTIES	670 W SAN MARCOS BL		RGA LUST
SAN DIEGO	S114693766	SOUTHERN DIV. POLICE STATION	663 E SAN YSIDRO BL		RGA LUST



City	EDR ID	Site Name	Site Address	Zip	Database(s)
SAN DIEGO	S114681990	SAN YSIDRO EXXON	108 W SAN YSIDRO BL		RGA LUST
SAN DIEGO	S114681989	SAN YSIDRO CHEVRON	104 WEST SAN YSIDRO BLVD.		RGA LUST
SAN DIEGO	S105633696		SAN DIEGO NAVAL STATION PIER 7 NORTH SIDE		CHMIRS
SAN DIEGO	93304621		SAN DIEGO HARBOR SUNROADS MARINA		ERNS
SAN DIEGO	2006786946		SAN DIEGO U.S. NAVAL BASE		ERNS
SAN DIEGO	90150627		SAN DIEGO HARBOR POINT LOMA		ERNS
SAN DIEGO	2007308939		SAN DIEGO NAVAL STATION		ERNS
SAN DIEGO	2001577507		SAN DIEGO BAY		ERNS
SAN DIEGO	2008913347		SAN DIEGO HARBOR		ERNS
SAN DIEGO	2008873720		SAN DIEGO HARBOR		ERNS
SAN DIEGO	2010949019		SAN DIEGO BAY		ERNS
SAN DIEGO	96474591		SAN DIEGO HARBOR PIER 12		ERNS
SAN DIEGO	90167647		SAN DIEGO YACHT CLUB SLIP 52		ERNS
SAN DIEGO	1010227819	SAN DIEGO COUNTY MUN STORMWTR	SAN DIEGO CITY		FINDS
SAN DIEGO	2012012734		SAN DIEGO BAY		ERNS
SAN DIEGO	2008859031		SAN DIEGO HARBOR		ERNS
SAN DIEGO	2011985032		SAN DIEGO HARBOR		ERNS
SAN DIEGO	S112853804	THE LATTER-DAY SAINTS CHURCH	SAN DIEGO GROSSMONT INSTITUTE	92119	HAZNET
SAN DIEGO	S105667783		SAN DIEGO NAVAL STATION PIER 3		CHMIRS
SAN DIEGO	S1063955505		SAN DIEGO NAVAL STATION PIER 13 BERTH 13 TAC6 ON THE SOUTH S		CHMIRS
SAN DIEGO	S110423967		SAN DIEGO NAVAL BASE, PIER 1, USS GARY		CHMIRS
SAN DIEGO	S109044177		SAN DIEGO BAY - PIER 8 - NAVAL STATION SAN DIEGO		CHMIRS
SAN DIEGO	S106400694		SAN DIEGO NAVAL STATION BETWEEN PIER 6 AND 7		CHMIRS
SAN DIEGO	S105655204		SAN DIEGO BAY, SLIP # E26		CHMIRS
SAN DIEGO	S105648547		SAN DIEGO NAVAL STATION		CHMIRS
SAN DIEGO	S105653720		SAN DIEGO HARBOR BY NAVY PIERS 1 & 2.		CHMIRS
SAN DIEGO	S114654043	MOBIL OIL CORPORATION	120 W SAN YSIDRO BL		RGA LUST
SAN DIEGO	S114701026	TEXACO/E SAN YSIDRO 314	314 E SAN YSIDRO BL		RGA LUST
SAN DIEGO	S114603438	CITY OF SD-INTERCEPTOR SEWE	10957 SAN DIEGO MISSION		RGA LUST
SAN DIEGO	S105674519		SAN DIEGO BAY, SAN DIEGO HARBOR		CHMIRS
SAN DIEGO	S114574602	ARCO #6086	301 E SAN YSIDRO BL		RGA LUST
SAN DIEGO	S114575113	ARCO 6075	779 SAN YSIDRO BL		RGA LUST
SAN DIEGO	S105657930		SAN DIEGO BAY NAVAL STATION		CHMIRS
SAN DIEGO	S111758049		SAN DIEGO MARRIOTT MARINA		CHMIRS
SAN DIEGO	S112831209		SAN DIEGO HARBOR, AT THE CRUISE TERMINAL NORTH		CHMIRS
SAN DIEGO	S105665622		SAN DIEGO HARBOR NEAR PIER 13		CHMIRS
SAN DIEGO	S109047119		SAN DIEGO MARITIME MUSEUM		CHMIRS
SAN DIEGO	S109043472		SAN DIEGO BAY HIGH SEAS FUEL DOCK		CHMIRS
SAN DIEGO	S113881613	SAN DIEGO RIVER - FSDRIP - AQUATIC PESTICIDES - WEEDS	SAN DIEGO RIVER		NPDES
SAN DIEGO	S106394086		SAN DIEGO BAY BETWEEN PIERS 2 & 3 AT THE NAVAL STATION		CHMIRS
SAN DIEGO	S105667436		SAN DIEGO SUBMARINE BASE TO BUOY 19		CHMIRS
SAN DIEGO	S109045295		SAN DIEGO NAVAL STATION PIER 10		CHMIRS
SAN DIEGO	S109044762		SAN DIEGO HARBOR MARINA CORTEZ D DOCK		CHMIRS
SAN DIEGO	S109043287		SAN DIEGO YACHT CLUB (SCOTT ST)		CHMIRS
SAN DIEGO	S110980206		SAN DIEGO HARBOR, QUAY WALL, PIER 7		CHMIRS

City	EDR ID	Site Name	Site Address	Zip	Database(s)
SAN DIEGO	S106398774		SAN DIEGO BASIN, PIER 4		CHMIRS
SAN DIEGO	S110423963		SAN DIEGO HARBOR, HARBOR ISLAND MARINA, SLIP 400		CHMIRS
SAN DIEGO	S110423960		SAN DIEGO HARBOR		CHMIRS
SAN DIEGO	S110980405		SAN DIEGO NAVAL BASE PIER 7		CHMIRS
SAN DIEGO	S105675205		SAN DIEGO HARBOR, NEAR THE NAVAL STATION.		CHMIRS
SAN DIEGO	S105884432		SAN DIEGO NAS PIER 3 BERTH 2		CHMIRS
SAN DIEGO	S109045009		SAN DIEGO BAY, HARBOR ISLAND		CHMIRS
SAN DIEGO	S106393417		SAN DIEGO BAY HARBOR, AT HALF MOON ANCHORAGE, VICINITY OF SL		CHMIRS
SAN DIEGO	S107453456		SAN DIEGO NAVAL BASE		CHMIRS
SAN DIEGO	S105651541		SAN YSIDRO BLVD AT ALVERSON		CHMIRS
SAN DIEGO	S114681913	SAN PASQUAL ACADEMY	17701 SAN PASQUAL VALLE		RGALUST
SAN DIEGO	S114685031	SEVEL GARAGE & SERVICE STATION	299 E SAN YSIDRO BL		RGALUST
SAN DIEGO	S116362293		NORTH SAN DIEGO COUNTY		CHMIRS
SAN DIEGO	99640655		SAN DIEGO BAY PIER K		ERNS
SAN DIEGO	2001555045		SAN DIEGO BAY		ERNS
SAN DIEGO	2006818156		SAN DIEGO BAY		ERNS
SAN DIEGO	2007328618		SAN DIEGO BAY		ERNS
SAN DIEGO	2009910593		SAN DIEGO BAY		ERNS
SAN DIEGO	97412861		SAN DIEGO HARBOR SHELTER ISLAND MARINA		ERNS
SAN DIEGO	96481577		SAN ANTONIO ST & QUATRO ST		ERNS
SAN DIEGO	92268630		SOUTH SAN DIEGO BAY		ERNS
SAN DIEGO	2000672400		S SAN DIEGO PIER 3		ERNS
SAN DIEGO	2008861426		SAN DIEGO BAY		ERNS
SAN DIEGO	94368333		SAN DIEGO BAY PIER 2-5		ERNS
SAN DIEGO	2008894142		SAN DIEGO NAVAL BASE		ERNS
SAN DIEGO	2010936172		SAN DIEGO HARBOR, AT DRISCOLLS WHARF (ON THE BULKHEAD) 4918		ERNS
SAN DIEGO	8870396		S. SAN DIEGO HARBOR ABANDONED TUGBOAT RIGHT OFF 32ND ST NAS		ERNS
SAN DIEGO	92290175		SAN DIEGO CHANNEL OFF OF BALLAST POINT		ERNS
SAN DIEGO	2005600585		SAN DIEGO BAY		ERNS
SAN DIEGO	94364474		NS SAN DEIGO PIER 10		ERNS
SAN DIEGO	2004733308		SAN DIEGO BAY		ERNS
SAN DIEGO	2000546415		SAN DIEGO HARBOR	0	ERNS
SAN DIEGO	2006805684		SAN DIEGO HARBOR		ERNS
SAN DIEGO	2008896519		SAN DIEGO NAVAL BASE		ERNS
SAN DIEGO	2009908151		SAN DIEGO BAY		ERNS
SAN DIEGO	92285483		SAN DIEGO BAY		ERNS
SAN DIEGO	8715802		SAN DIEGO BAY NEAR BASE MARINA		ERNS
SAN DIEGO	S108402945		SB SAN DIEGO FWY/N OF BELLFLOWER RD EX		ERNS
SAN DIEGO	S108403246		SAN DIEGO BAY BETWEEN PIER 7 & 8		CHMIRS
SAN DIEGO	S109047759		SAN DIEGO BAY		CHMIRS
SAN DIEGO	S111755149		SAN DIEGO SECTOR AIRFIELD		CHMIRS
SAN DIEGO	S110424284		SAN DIEGO NAVAL BASE, PIER 7		CHMIRS
SAN DIEGO	S105639002		SOUTH SAN DIEGO HARBOR		CHMIRS
SAN DIEGO	S105659875		SAN DIEGO HARBOR		CHMIRS
SAN DIEGO			SAN DIEGO BAY HARBOR, NEAR PIER 1		CHMIRS

City	EDR ID	Site Name	Site Address	Zip	Database(s)
SAN DIEGO	S107453445		SAN DIEGO BAY		CHMIRS
SAN DIEGO	S110423957		SAN DIEGO BAY ANCHORAGE 4		CHMIRS
SAN DIEGO	S106393926		SAN DIEGO HARBOR, NEAR PIER 12, NAVAL STATION SAN DIEGO		CHMIRS
SAN DIEGO	S110979645		SAN DIEGO BAY		CHMIRS
SAN DIEGO	S109045712		SAN DIEGO HARBOR, FISHERMAN LANDING		CHMIRS
SAN DIEGO	S109042951		SAN DIEGO BAY, BAY CLUB MARINA, THROUGHOUT DOCKS A-F.		CHMIRS
SAN DIEGO	S110423969		SAN DIEGO PIER 1, BERTH 1		CHMIRS
SAN DIEGO	S109047927		SAN DIEGO HARBOR, CRUISE SHIP TERMINAL		CHMIRS
SAN DIEGO	S110981160		SAN DIEGO BAY, SHELTER ISLAND BASIN		CHMIRS
SAN DIEGO	S109047976		SAN DIEGO BAY - NAVAL STATION SAN DIEGO, PIER 7		CHMIRS
SAN DIEGO	S106393123		SAN DIEGO NAVEL SUB BASE AT POINT LOMA BETWEEN PIERS M - S		CHMIRS
SAN DIEGO	S103442740	NORTH MIRAMAR	SAN CLEMENTE CANYON		WMUDS/ISWAT
SAN DIEGO	S114705321	TOSCO 76 #6412	121 E SAN YSIDRO BL		RGA LUST
SAN DIEGO	S114695147	ST CLAIR ENTERPRISE INC/ARCO	301 E SAN YSIDRO BL		RGA LUST
SAN DIEGO	S105676954		SAN DIEGO NAVAL STATION, PIER 12		CHMIRS
SAN DIEGO	S108404946		SAN DIEGO HARBOR, PIER 7		CHMIRS
SAN DIEGO	S105649014		SAN DIEGO BAY NEAR SHELTER ISLAND BASIN		CHMIRS
SAN DIEGO	S105663646		SAN DIEGO NAVAL STATION, PIER 2		CHMIRS
SAN DIEGO	S107453460		SAN DIEGO NAVAL PIER, PIER 8		CHMIRS
SAN DIEGO	S108402836		SAN DIEGO CRUISE TERMINAL		CHMIRS
SAN DIEGO	S110979380		SAN DIEGO HARBOR		ERNS
SAN DIEGO	2001581126		SAN DIEGO BAY CONTINENTAL MARITIME SHIPYARD PIER 6		ERNS
SAN DIEGO	94378383		SOUTH SAN DIEGO BAY		ERNS
SAN DIEGO	2008876345		SAN DIEGO BAY		ERNS
SAN DIEGO	2006784046		SAN DIEGO NAVAL STATION		ERNS
SAN DIEGO	2008891947		SAN DIEGO YACHT CLUB/ PEARSON MARINE BOATYARD COVERS BOTH AR		ERNS
SAN DIEGO	98426159				ERNS
SAN DIEGO	1006839191	US NAVY LANDFILL CLASS III	SAN CLEMENTE ISLAND CENTRAL		FINDS
SAN DIEGO	97411899		SAN DIEGO BAY BETWEEN PEIR 1 EDDY AND BAIT BARGE		ERNS
SAN DIEGO	92260021		SAN CLEMENTI ISL.		ERNS
SAN DIEGO	2010930428		SAN DIEGO BAY		ERNS
SAN DIEGO	2011996598		SAN DIEGO NAVAL BASE		ERNS
SAN DIEGO	2005626839		SAN DIEGO HARBOR		ERNS
SAN DIEGO	2010933649		SAN DIEGO BAY, NAVAL AMPHIBIOUS CORONADO IN FRONT OF BUILDIN		ERNS
SAN DIEGO	2009895986		SAN DIEGO NAVAL BASE		ERNS
SAN DIEGO	93305747		SAN DIEGO HARBOR POLICE IMPOUND DOCK		ERNS
SAN DIEGO	2010930552		SAN DIEGO RIVER FAIRMONT AVE. BRIDGE		ERNS
SAN DIEGO	93326750		SAN DIEGO HARBOR PIER 2		ERNS
SAN DIEGO	S109043183		SAN DIEGO NAVAL BASE PIER 3 BIRTH 1		CHMIRS
SAN DIEGO	S105631916		SAN DIEGO A.P. ON RAMP ON HABON DRIVE		CHMIRS
SAN DIEGO	S105673787		SAN DIEGO NAVAL STATION, PIER 11		CHMIRS
SAN DIEGO	S105676445		SAN DIEGO BAY BETWEEN PIERS #6 AND #7		CHMIRS
SAN DIEGO	S109046717		SAN DIEGUITO WETLANDS PROJECTS		CHMIRS
SAN DIEGO	S109043770		SAN DIEGO BAY, PIER 8		CHMIRS

City	EDR ID	Site Name	Site Address	Zip	Database(s)
SAN DIEGO	S107453455		SAN DIEGO HARBOR/ PIER KILO		CHMIRS
SAN DIEGO	S109045733		SAN DIEGO BAY POINT LOMA		CHMIRS
SAN DIEGO	S105675050		SAN DIEGO NAVAL STATION HARBOR NORTH OF PIER 8		CHMIRS
SAN DIEGO	S105661406		NS SAN DIEGO PIER 8		CHMIRS
SAN DIEGO	S109043409		SAN DIEGO BAY / 2435 SHELTER ISLAND DRIVE / IN BETWEEN THE D		CHMIRS
SAN DIEGO	S108402383		SAN DIEGO BAY		CHMIRS
SAN DIEGO	S110423958		SAN DIEGO BAY ANCHORAGE, ALPHA 3 ANCHORAGE		CHMIRS
SAN DIEGO	S109043433		SAN DIEGO BAY NEAR THE PEARSON MARINE FACILITY.		CHMIRS
SAN DIEGO	S114655789	MOBILE ONE	526 W SAN MARCOS BL		RGA LUST
SAN DIEGO	S110980771		SAN DIEGO BAY, NEAR THE CRUISE TERMINAL		CHMIRS
SAN DIEGO	S105672801		SAN DIEGO BAY, PIER 13		CHMIRS
SAN DIEGO	S107453458		SAN DIEGO NAVAL STATION PIER 5 SOUTH		CHMIRS
SAN DIEGO	S107453450		SAN DIEGO HARBOR		CHMIRS
SAN DIEGO	S109044181		SAN DIEGO HARBOR BTWN DOCKS A & B		CHMIRS
SAN DIEGO	S114681065		15500 SAN PASQUAL VALLEY RD		RGA LUST
SAN DIEGO	S114701144	SAN DIEGO WILD ANIMAL PARK	615 W SAN MARCOS BL		RGA LUST
SAN DIEGO	S114700992	TEXACO/W. SAN MARCOS 615	314 E SAN YSIDRO BL		RGA LUST
SAN DIEGO	S114684110	TEXACO/314 SAN YSIDRO BL	1790 SAN ALTOS PL		RGA LUST
SAN DIEGO	S114603449	SD METRO TRANSIT	663 E SAN YSIDRO BL		RGA LUST
SAN DIEGO	S114603287	CITY OF SD-POLICE SOUTHERN DIV	179 W SAN YSIDRO BL		RGA LUST
SAN DIEGO	S114603224	CITY OF SAN DIEGO-FS 29	179 SAN YSIDRO BLVD, WEST		RGA LUST
SAN DIEGO	S114567373	CITY OF S.D. FIRE STATION #29	1221 SAN YSIDRO BLVD		RGA LUST
SAN DIEGO	S114574584	76 STATION #6412	779 SAN YSIDRO BL		RGA LUST
SAN DIEGO	S105676197	ARCO #6075	SO. SAN DIEGO BAY		CHMIRS
SAN DIEGO	S105659537		SAN DIEGO BAY - VICINITY OF PIER 7		CHMIRS
SAN DIEGO	S109042787		SAN DIEGO NAVAL BASE OFF PIER 4 (OCC'D PIER SIDE)		CHMIRS
SAN DIEGO	S109047815		SAN DIEGO BAY, NORTH END OF SHELTER ISLAND AMERICA'S CUP HA		CHMIRS
SAN DIEGO	S105649745		SAN VINCENTE RESERVOIR		CHMIRS
SAN DIEGO	S110979974		SAN DIEGO BAY, PIER 180 QUAY WALL, AT THE FUEL TERMINAL		CHMIRS
SAN DIEGO	S112830908		SAN DIEGO LAGOON BETWEEN THE WEST END OF LINDBERGH FIELD RUN		CHMIRS
SAN DIEGO	S110982639		SAN DIEGO PIER 2		CHMIRS
SAN DIEGO	S110978584		SAN DIEGO BAY NEAR CORONADO FISHING PIER		CHMIRS
SAN DIEGO	2006818993		SAN DIEGO BAY		ERNS
SAN DIEGO	2000545087		SAN DIEGO HARBOR	0	ERNS
SAN DIEGO	94375350		SAN DIEGO HARBOR NORTH ISLAND AT THE CARRIER BASE		ERNS
SAN DIEGO	2007324043		SAN DIEGO BAY		ERNS
SAN DIEGO	2000670220		SAN DIEGO		ERNS
SAN DIEGO	2008870720		SAN DIEGO BAY		ERNS
SAN DIEGO	93303575		SAN DIEGO BAY		ERNS
SAN DIEGO	93345947		SAN DIEGO BAY CARRIER BASIN		ERNS
SAN DIEGO	2012003249		SAN DIEGO NAVSTA 32ND ST		ERNS
SAN DIEGO	2007321741		SAN DIEGO HARBOR		ERNS
SAN DIEGO	2009898424		SAN DIEGO BAY		ERNS
SAN DIEGO	90157461		SAN DIEGO HARBOR		ERNS
SAN DIEGO			SAN CLEMENTE ISLAND		ERNS

City	EDR ID	Site Name	Site Address	Zip	Database(s)
SAN DIEGO	2006819546		SAN DIEGO BAY		ERNS
SAN DIEGO	2007301137		SAN DIEGO NAVAL BASE		ERNS
SAN DIEGO	99626561		SAN DIEGO BAY AT CABRILLO ISLAND MARINA OFF "F" DOCK		ERNS
SAN DIEGO	91240822		SAN DIEGO BAY SUB BASE BETWEEN PIER 5000 & 5002		ERNS
SAN DIEGO	92267123		SAN DIEGO PORT SOUTHWEST SHIPYARD		ERNS
SAN DIEGO	98467395		SAN DIEGO CRUISE SHIP TERMINAL		ERNS
SAN DIEGO	92268691		SAN DIEGO YACHT CLUB BASIN		ERNS
SAN DIEGO	93333989		SAN DIEGO BAY NR PIER 11A FLEET. INDUSTRIAL SUPPLY CENTER		ERNS
SAN DIEGO	2008895986		SAN DIEGO NAVAL BASE		ERNS
SAN DIEGO	2010946880		SAN DIEGO NAVAL BASE/PIER 7		ERNS
SAN DIEGO	1008152899	EQUILON ENTERPRISES	314 SAN YSIDRO SAP 121091	92126	FINDS
SAN DIEGO	S112840982	SAN DIEGO CITY SCHOOLS	SANBURG ELEMENTARY		HAZNET
SAN DIEGO	1008997443	PUGMIRE CHEVRON STATION	3377 SANDROCK RI		EDR US Hist Auto Stat
SAN DIEGO	S114598847	CHEVRON SERVICE STATION	3377 SANDROCK		RGA LUST
SAN DIEGO	1008998281	CABRILLO SHELL SERVICE	3352 SANOROCK RD		EDR US Hist Auto Stat
SAN DIEGO	S114683997	SCRIPPS MEM HOSPITAL/ENCINI	354 SANTA FE DR		RGA LUST
SAN DIEGO	S114692158	SKS INC.	620 S SANTA FE AV		RGA LUST
SAN DIEGO	S114666622	PAINÉ OIL CO	1045 N SANTA FE AV		RGA LUST
SAN DIEGO	S114654021	MOBIL OIL CORP.	801 S SANTA FE AV		RGA LUST
SAN DIEGO	S114686708	SHELL 204-2508-04	510 SANTA FE DR		RGA LUST
SAN DIEGO	S114682083	SANESCO OIL COMPANY	535 N SANTA FE AV		RGA LUST
SAN DIEGO	S114603843	CLARK'S SELF SERVICE	1516 S SANTA FE AV		RGA LUST
SAN DIEGO	S114655738	MOBIL	801 S SANTA FE AV		RGA LUST
SAN DIEGO	S114569084	AGRICULTURAL PROPERTY - VIS	2465 N SANTA FE AV		RGA LUST
SAN DIEGO	S114667644	PAULEY EQUIPMENT RENTAL	348 N SANTA FE AV		RGA LUST
SAN DIEGO	S114712801	UNOCAL CORP SS#6851	411 SANTA FE DR		RGA LUST
SAN DIEGO	S114712400	UNOCAL #6851	411 SANTA FE DR		RGA LUST
SAN DIEGO	S114682095	SANESCO OIL/GOLDEN STATE	730 S SANTA FE AV		RGA LUST
SAN DIEGO	S114614753	ENCINITAS FLORAL CO.	425 SANTA FE DR		RGA LUST
SAN DIEGO	S114602221	CIRCLE SHELL SERVICE	648 S SANTA FE AV		RGA LUST
SAN DIEGO	S114720665	WELLS FARGO BANK PROPERTY	315 S SANTA FE AV		RGA LUST
SAN DIEGO	S114686934	SHELL OIL COMPANY/ENCINITAS	510 SANTA FE DR		RGA LUST
SAN DIEGO	S114694198	SOUTHLAND - VISTA	900 N SANTA FE AV		RGA LUST
SAN DIEGO	S114671810	PRESTIGE STATIONS INC #616	745 S SANTA FE AV		RGA LUST
SAN DIEGO	S114682119	SANESCO, SOUTH SANTA FE	730 S SANTA FE AV		RGA LUST
SAN DIEGO	S114648280	MARTIN CENTER	2285 S SANTA FE AV		RGA LUST
SAN DIEGO	S114708952	ULTRAMAR/N. SANTA FE AV	505 N SANTA FE AV		RGA LUST
SAN DIEGO	S114579929	BALADETAS TIRES AND AUTO	711 S SANTA FE AV		RGA LUST
SAN DIEGO	S114579927	BALADERATAS	711 S SANTA FE AV		RGA LUST
SAN DIEGO	S114628312	GOURMET LIQUOR/E-Z SERVE #1	2966 S SANTA FE AV		RGA LUST
SAN DIEGO	S114655582	MOBIL	31421 SANTA MARGARITA		RGA LUST
SAN DIEGO	S114600131	CHEVRON	126 S SANTA FE AV		RGA LUST
SAN DIEGO	S114573894	ARCO #3006	745 S SANTA FE AV		RGA LUST
SAN DIEGO	S114682093	SANESCO OIL, S. SANTA FE	730 S SANTA FE AV		RGA LUST
SAN DIEGO	S114708866	ULTRAMAR INC	505 N SANTA FE AV		RGA LUST
SAN DIEGO	S114714536	UNOCAL	411 SANTA FE DR		RGA LUST
SAN DIEGO	S114687263	SHELL OIL	510 SANTA FE DR		RGA LUST

City	EDR ID	Site Name	Site Address	Zip	Database(s)
SAN DIEGO	S114719188	VISTA ACADEMY SCHOOL	600 N SANTA FE AV		RGA LUST
SAN DIEGO	S114692167	SKS INC/PACIFIC PRIDE	620 S SANTA FE AV		RGA LUST
SAN DIEGO	S114637210	JERRY MITCHELL AUTO	835 N SANTA FE AV		RGA LUST
SAN DIEGO	S114635311	INLAND OIL SERVICE STATION	620 SANTA FE AVE S		RGA LUST
SAN DIEGO	S114603585	CITY OF VISTA	400 N SANTA FE AV		RGA LUST
SAN DIEGO	2008876403		SANUEL PARK		ERNS
SAN DIEGO	S112853503	CITY OF SAN DIEGO	SARAH MESA RECREATION CTR.	92123	HAZNET
SAN DIEGO	1007734378	UPS SUPPLY CHAIN SOLUTIONS	2660 SAREN STREET		FINDS
SAN DIEGO	2010956364		SASSAFRAS		ERNS
SAN DIEGO	S114570772	AM-SOD	2468 SATURN ST		RGA LUST
SAN DIEGO	S114667566	PAUL ECKE POINSETTIAS	441 SAXONY RD		RGA LUST
SAN DIEGO	S114684337	SEACREST WAY SUBDIVISION	209 SAXONY RD		RGA LUST
SAN DIEGO	S114667561	PAUL ECKE POINSETTIA	441 SAXONY RD		RGA LUST
SAN DIEGO	S114614749	ENCINITAS FLORAL CO A T0612	325 SAXONY RD		RGA LUST
SAN DIEGO	S114614751	ENCINITAS FLORAL CO.	325 SAXONY RD		RGA LUST
SAN DIEGO	8856937		SBI 5 @ HARBOR + OCEANSIDE STS		ERNS
SAN DIEGO	8716794		SBI-5 @ CARMEL VALLEY RD.		ERNS
SAN DIEGO	1008998750	MC CLELLAND AUTO ELECTRIC	225 SBROADWAY		EDR US Hist Auto Stat
SAN DIEGO	2008890773		SCOTT STREET		ERNS
SAN DIEGO	S113109177	SDCTY MWWP PENASQUITOS PS	10150 SCRIPPS HWY PKWY	92129	HAZNET
SAN DIEGO	96498085		SCRIPPS PIER/PT. LOMA NIMITZ MARINE FACILITY		ERNS
SAN DIEGO	2003648489		SCRIPPS NIMITZ MARINE FACILITY		ERNS
SAN DIEGO	S113077213	MC MILLIN MANAGEMENT SERVICES INC	SCRIPPS RANCH BLVD. &	92131	HAZNET
SAN DIEGO	S102821006		SCRIPPS NIMITZ MARINE FACILITY		CHMIRS
SAN DIEGO	S113179448	KOCH MEMBRANE SYSTEMS	SCRIPPS RANCH OLD GROVE RD	92131	HAZNET
SAN DIEGO	99635438		SCRIPPS MARINE FACILITY		ERNS
SAN DIEGO	S110979488		10555 SCRIPS		CHMIRS
SAN DIEGO	S111757842		10555 SCRIPS POWAY		CHMIRS
SAN DIEGO	99612210		SCRIPTS NIMITZ MARINE FACILITY		ERNS
SAN DIEGO	S108402798		ON SDNR TRACK MM 226.9 ON THE SAN DIEGO SUB		CHMIRS
SAN DIEGO	S112828622		SEA WORLD MARINA SLIP 254		CHMIRS
SAN DIEGO	S109045980		SEA PORT VILLE, WEST END		CHMIRS
SAN DIEGO	2012013895		SEA WORLD MARINA		ERNS
SAN DIEGO	S107453594	SEAVIEW PROPERTIES	SEA FOURTH MARINA/ SLIP 103		CHMIRS
SAN DIEGO	S114684530	MISSION BAY LANDFILL #1	3612 SEA VIEW WY		RGA LUST
SAN DIEGO	1006838136		SEA WORLD DRIVE		FINDS
SAN DIEGO	2012032061		SEA WORLD MARINA		ERNS
SAN DIEGO	S105656092		SEA WORLD MARINA, SLIP 278		CHMIRS
SAN DIEGO	S109044346		SEA PORT VILLAGE AND MARRIOTT MARINA		CHMIRS
SAN DIEGO	S112828361		SEA WORLD DRIVE, SEA WORLD MARINA		CHMIRS
SAN DIEGO	S109046330		SEA WORLD MARINA		CHMIRS
SAN DIEGO	S114730383	MISSION BAY LANDFILL #1	SEA WORLD DRIVE		RGA LF
SAN DIEGO	2009923967		404 SEA WORLD DR		ERNS
SAN DIEGO	2001568725		SEA FOURTH MARINA		ERNS
SAN DIEGO	S105649870		AT SEA WORLD ON THE SKI DOCK		CHMIRS
SAN DIEGO	2012012221		SEA WORLD DRIVE		ERNS
SAN DIEGO	2003638281		SEAFORTH MARINA		ERNS

City	EDR ID	Site Name	Site Address	Zip	Database(s)
SAN DIEGO	98465640		SEAFORTH MARINA 1677 QUIVERA RD SLIP D -87		ERNS
SAN DIEGO	S110424106		SEAFORTH MARINA		CHMIRS
SAN DIEGO	2011965584		SEAFORTH MARINA		ERNS
SAN DIEGO	S105674111		SEAFORTH MARINA ON QUIVERA RD.		CHMIRS
SAN DIEGO	96507790		SEAFORTH MARINA		ERNS
SAN DIEGO	S106399983		SEAFORTH MARINA, 1600 QUIDIRA RD		CHMIRS
SAN DIEGO	S105635162		SEAFORTH MARINA, OFF QUIVIRA ROAD		CHMIRS
SAN DIEGO	S113999945		SEAFORTH MARINA, OFF QUIVIRA ROAD		CHMIRS
SAN DIEGO	2000537812		SEAFORTH VILLAGE, FISHING PIER, END OF PACIFIC COAST HWY.	0	CHMIRS
SAN DIEGO	S114001070		SEAFORTH VILLAGE		ERNS
SAN DIEGO	8874285		500 SEAWORLD DR., SLIP 220		CHMIRS
SAN DIEGO	98438363		SEAWORLD DR EXIT		ERNS
SAN DIEGO	2013056320		SEAWORLD MARINA		ERNS
SAN DIEGO	8874286		500 SEAWORLD DR SLIP 220		ERNS
SAN DIEGO	S113999869		SEAWORLD PARKING LOT ACROSS FIESTA ISL		ERNS
SAN DIEGO	8874330		SEAWORLD MARINA, SLIP 356		CHMIRS
SAN DIEGO	S112829312		SEAWORLD DRIVE MISSION BAY		ERNS
SAN DIEGO	2013049024		SEAWORLD MARINA, SLIP 354		CHMIRS
SAN DIEGO	S110424172		SEAWORLD MARINA, SLIP 356		ERNS
SAN DIEGO	2011970458		SECTOR SAN DIEGO BOAT SLIP		CHMIRS
SAN DIEGO	2013045746		SEE LAT AND LONG		ERNS
SAN DIEGO	2012003811		SEE LAT/LONG		ERNS
SAN DIEGO	2010948484		SEE LAT AND LONG		ERNS
SAN DIEGO	1009127973	B	6 J SELF SERVICE LAUNDRY 2569 UNIVERSITY AV	92124	EDR US Hist Cleaners
SAN DIEGO	S113020092	CITY OF SAN DIEGO	SERRA HIGH SCHOOL	92124	HAZNET
SAN DIEGO	S113020658	1X COUNTY OF SAN DIEGO	SERRA HIGH SCHOOL		HAZNET
SAN DIEGO	1008998606	HOTEL CIRCLE UNION	76 SERV STA 504 HOTEL CIR N		EDR US Hist Auto Stat
SAN DIEGO	1008998546	WARING RD UNION	76 SERVICE PL		EDR US Hist Auto Stat
SAN DIEGO	1008997351	ALEX S UNION	76 SERVICE 1606 MARKET ST		EDR US Hist Auto Stat
SAN DIEGO	1008997054	SMITH MARVIN	6 SERVICE 1801 IMPERIAL AV		EDR US Hist Auto Stat
SAN DIEGO	1008998651	JONES J A SIGNAL	6 SERVICE 3436 ADAMS AV		EDR US Hist Auto Stat
SAN DIEGO	1009129761	SUITE	312 SEVEN SEAR LAUNDRY 347 W BROADWAY ST		EDR US Hist Cleaners
SAN DIEGO	S114615547	EVYRDA LOP (535-116-17)	430 SEVENTH		RGALUST
SAN DIEGO	S114636727	JAEGER PROPERTY (BALLPARK)	430 SEVENTH		RGALUST
SAN DIEGO	1009128000	FORTY?STREET ECON O-W-ASH 116 N 47TH ST	SEVENTH STREET		EDR US Hist Cleaners
SAN DIEGO	S114654019	MOBIL OIL CORP.	5900 SEVERIN DR		RGALUST
SAN DIEGO	S114655685	MOBIL	5900 SEVERIN DR		RGALUST
SAN DIEGO	98434957		SHEEN SIZE: 400FT X 20-30FT/LIGHT RAINBOW		ERNS
SAN DIEGO	98450788		SHEEN SIZE:100 FT X 50 FT / RAINBOW		ERNS
SAN DIEGO	98463527		SHEEN SIZE: 20 FT X 50 FT / LIGHTLY COLORED		ERNS
SAN DIEGO	98455997		SHEEN SIZE: 100YDS X 50FT/LIGHT RAINBOW AND SILVER		ERNS
SAN DIEGO	98446637		SHEEN SIZE: 30 SQ METERS / GRAY COLORED / APPEARS TO BE OLD		ERNS
SAN DIEGO	98440616		SHEEN SIZE: 200 FT X 40 FT / RAINBOW		ERNS
SAN DIEGO	98435754		SHEEN SIZE: 3FT X 6FT & 30FT X 40FT SHEEN COLOR: BRIGHT BAND		ERNS
SAN DIEGO	98428474		SHEEN SIZE:10 FT X 20 FT COLOR:RAINBOW		ERNS

City	EDR ID	Site Name	Site Address	Zip	Database(s)
SAN DIEGO	98425641		SHEEN SIZE: 500 FT X 30 FT / COLOR GRAY		ERNS
SAN DIEGO	98454120		SHEEN SIZE: 100 X 15 YARDS		ERNS
SAN DIEGO	98429922		SHEEN SIZE: SEVERAL HUNDRED YARDS SQ/RAINBOW COLOR		ERNS
SAN DIEGO	98464561		SHEEN SIZE: 3 FT X 6 FT COLOR: RAINBOW		ERNS
SAN DIEGO	98426760		SHEEN SIZE: 40 YARDS X 1/2 MILE LONG / COLOR: HEAVY BLACK OI		ERNS
SAN DIEGO	98447458		SHEEN SIZE: 15 FT X 20 FT / RAINBOW COLORED		ERNS
SAN DIEGO	98455697		SHEEN SIZE: 50 YDS X 20 YDS COLOR: RAINBOW		ERNS
SAN DIEGO	98454118		SHEEN SIZE: 200 X 40 YARDS RAINBOW IN COLOR		ERNS
SAN DIEGO	98443189		SHEEN SIZE: 20 FT X 80 FT / RAINBOW		ERNS
SAN DIEGO	98423872		SHEEN SIZE: 700 FT X UNKNOWN / RAINBOW		ERNS
SAN DIEGO	98418060		SHEEN SIZE: 200 YDS X 40 YDS COLOR: RAINBOW		ERNS
SAN DIEGO	98455843		SHEEN SIZE: 20 FEET WIDE OVER 900 FEET LONG / COLOR: RAINBOW		ERNS
SAN DIEGO	98442685		SHEEN SIZE: 100 FT X 100 FT / 99% GRAY 1% RAINBOW		ERNS
SAN DIEGO	98425178		SHEEN SIZE: 25 YARDS X 25 YARDS SHEEN COLOR: DULL RAINBOW WI		ERNS
SAN DIEGO	98455704		SHEEN SIZE: 20 FT X 10 FT COLOR: RAINBOW		ERNS
SAN DIEGO	98440992		SHEEN SIZE: 100 X 300 COLOR: RAINBOW		ERNS
SAN DIEGO	98423651		SHEEN SIZE: 10 FT X 10 FT RAINBOW		ERNS
SAN DIEGO	98448533		SHEEN SIZE: UNKNOWN / COLOR: RAINBOW		ERNS
SAN DIEGO	98465362		SHEEN SIZE: 75 YDS X 50 YDS / RAINBOW COLORED		ERNS
SAN DIEGO	98428444		SHEEN SIZE: 40 FT X 8 FT / DULL RAINBOW		ERNS
SAN DIEGO	98444576		SHEEN SIZE: UNKNOWN		ERNS
SAN DIEGO	98442872		SHEEN SIZE: 2 FT X 10 FT / COLOR: SILVERY		ERNS
SAN DIEGO	98462630		SHEEN SIZE: 200 FT X 200 FT / COLOR: RAINBOW		ERNS
SAN DIEGO	98442343		SHEEN SIZE: 30 YDS X 50 YDS COLOR: SILVERY		ERNS
SAN DIEGO	98461943		SHEEN SIZE: 100 YDS / COLOR: UNK /		ERNS
SAN DIEGO	98466949		SHEEN SIZE: 10 FT X 20 FT / LIGHT IN COLOR		ERNS
SAN DIEGO	98465073		SHEEN SIZE: COVERS A 3 DOCK AREA / RAINBOW COLORED / THE SHE		ERNS
SAN DIEGO	98437495		SHEEN SIZE: 25 FT X 300 FT COLOR: RAINBOW MAT'L HAS A ODS ODOR		ERNS
SAN DIEGO	98469184		SHEEN SIZE: 50 FT X 10 FT / LIGHT RAINBOW COLORED		ERNS
SAN DIEGO	98442088		SHEEN SIZE: 15 YDS X 15 YDS COLOR: RED		ERNS
SAN DIEGO	98454175		SHEEN SIZE: 100 X 50 FT / COLOR: LIGHTW/SLUDGE IN SOME AREAS		ERNS
SAN DIEGO	98450709		SHEEN SIZE: 30 FT X 30 FT		ERNS
SAN DIEGO	98427413		SHEEN SIZE: 50 X 50 FT COLOR: MILKY LOOKS RUBBERY AND STICKS		ERNS
SAN DIEGO	98429202		SHEEN SIZE: 600 FT X 20 FT COLOR: RAINBOW		ERNS
SAN DIEGO	98418136		SHEEN SIZE: UNKNOWN		ERNS
SAN DIEGO	98423760		SHEEN SIZE: 10 X 20 YDS / RAINBOW IN COLOR		ERNS
SAN DIEGO	98441303		SHEEN SIZE: UNKNOWN / RAINBOW USCG ENROUTE TO INVESTIGATE FOLL		ERNS
SAN DIEGO	98468266		SHEEN SIZE: UNKNOWN		ERNS
SAN DIEGO	98422977		SHEEN SIZE: MULTI-SHEEN SIZE COLOR: RAINBOW		ERNS



City	EDR ID	Site Name	Site Address	Zip	Database(s)
SAN DIEGO	98450706		SHEEN SIZE:300 FT X 100 FT COLOR: SILVER		ERNS
SAN DIEGO	98461684		SHEEN SIZE: 300FT X UNKNOWN SHEEN COLOR: RAINBOW / CALLER SA		ERNS
SAN DIEGO	98453765		SHEEN SIZE: 10SQ FEET/ RAINBOW		ERNS
SAN DIEGO	98424261		SHEEN SIZE:10 FT X 50 FT COLOR:RAINBOW		ERNS
SAN DIEGO	98440657		SHEEN SIZE:100FT X 4FT/RAINBOW		ERNS
SAN DIEGO	98462716		SHEEN SIZE: LESS THAN A FOOTBALL FIELD / COLOR: RAINBOW		ERNS
SAN DIEGO	98426149		SHEEN SIZE: 75FT X 300FT SHEEN COLOR: BLACK		ERNS
SAN DIEGO	98460734		SHEEN SIZE: 5-6 BOATS ON ONE DOCK / COLOR: UNK		ERNS
SAN DIEGO	98462147		SHEEN SIZE: 400FT X 100FT SHEEN COLOR: RAINBOW		ERNS
SAN DIEGO	98436604		SHEEN SIZE: 300X150 FEET / COLOR: RAINBOW		ERNS
SAN DIEGO	98444031		SHEEN SIZE:10 FT X 30 FT COLOR:RAINBOW		ERNS
SAN DIEGO	98429590		SHEEN SIZE: COVERS COMMERCIAL BASIN RAINBOW		ERNS
SAN DIEGO	98448453		SHEEN SIZE: 20 FT X UNKNOWN / RAINBOWCOLORED		ERNS
SAN DIEGO	98443229		SHEEN SIZE: 1/4 MILE X 1/2 MILE / RAINBOW		ERNS
SAN DIEGO	98445708		SHEEN SIZE:UNKNOWN / COLOR:RAINBOW		ERNS
SAN DIEGO	98425631		SHEEN SIZE: UNKNOWN / COLOR: UNKNOWN APPEARS TO BE COMING FR		ERNS
SAN DIEGO	96476544		SHEEN SIZE:10 FT X 10 FT RAINBOW IN COLOR		ERNS
SAN DIEGO	98447915		SHEEN SIZE: 100 YDS X 100 YDS		ERNS
SAN DIEGO	98432982		SHEEN SIZE: 75 SQ YDS		ERNS
SAN DIEGO	98460929		SHEEN SIZE: 150 YDSX 600 YDS / COLOR:RAINBOW		ERNS
SAN DIEGO	98456377		SHEEN SIZE:10FT X 75-100FT/LT COLORED		ERNS
SAN DIEGO	98436561		SHEEN SIZE:200 YARDS X 80 YARDS / RAINBOW		ERNS
SAN DIEGO	98443188		SHEEN SIZE:200FT X 350FT / RAINBOW		ERNS
SAN DIEGO	98461427		SHEEN SIZE:10FT X 15FT/RAINBOW		ERNS
SAN DIEGO	96480075		SHEEN SIZE:1MI X .25MI / RAINBOW		ERNS
SAN DIEGO	98462917		SHEEN SIZE:1000YDS X 40YDS/BROWN AND RAINBOW		ERNS
SAN DIEGO	98423535		SHEEN SIZE: 1 NM X 15 YDS / COLOR: SILVER / SMELL: UNKNOWN /		ERNS
SAN DIEGO	98424534		SHEEN SIZE:50YDS X 50YDS		ERNS
SAN DIEGO	96484102		SHEEN SIZE: 200YDS X 300 YDS / RAIN- BOW		ERNS
SAN DIEGO	98444070		SHEEN SIZE: 100FT X 15FT SHEEN COLOR: RAINBOW		ERNS
SAN DIEGO	98424091		SHEEN SIZE:10FT X 30FT/DARK GRAY		ERNS
SAN DIEGO	98443397		SHEEN SIZE:UNKNOWN / UNKNOWN COLOR		ERNS
SAN DIEGO	98446327		SHEEN SIZE: 2FT X 12FT		ERNS
SAN DIEGO	98435912		SHEEN SIZE: UNKNOWN SIZE AND COLOR		ERNS
SAN DIEGO	96482470		SHEEN SIZE: 100 YDS X 30 YDS / RAINBOW COLOR		ERNS
SAN DIEGO	98417976		SHEEN SIZE: UNK /COLOR: UNK		ERNS
SAN DIEGO	98462135		SHEEN SIZE:UNKNOWN / COLOR:BLACK		ERNS
SAN DIEGO	98460894		SHEEN SIZE:UNKNOWN/RAINBOW		ERNS
SAN DIEGO	98433963		SHEEN SIZE:UNKNOWN COLOR:UNKNOWN		ERNS
SAN DIEGO	98420069		SHEEN SIZE:500 FT X 100 FT COLOR:RAINBOW		ERNS
SAN DIEGO	S114580492	BARTELL GARDEN INN	1901 SHELTER ISLAND		RGA LUST
SAN DIEGO	S105659130		SHELTER ISLAND COVE MARINA		CHMIRS
SAN DIEGO	S109048213		SHELTER ISLAND DRIVE NEAR THE E DOCK.		CHMIRS
SAN DIEGO	S110424189		SHELTER ISLAND MARINA		CHMIRS

City	EDR ID	Site Name	Site Address	Zip	Database(s)
SAN DIEGO	S109047943		SHELTER ISLAND MARINA, 2071 SHELTER ISLAND		CHMIRS
SAN DIEGO	S107453640		SHELTER ISLAND DR.		CHMIRS
SAN DIEGO	S107449307		2323 SHELTER ISLAND DR. FOOT OF RAMP AT ENTRANCE TO THE MARI		CHMIRS
SAN DIEGO	S109043846		SHELTER ISLAND BY THE HARBOR POLICE DOCK		CHMIRS
SAN DIEGO	2013047902		SHELTER ISLAND COVE (SAN DIEGO BAY) 2323 SHELTER ISLAND DR.		ERNS
SAN DIEGO	2013047898		SHELTER ISLAND BAY, AT SILVER GATE MARINA		ERNS
SAN DIEGO	2008885336		SHELTER ISLAND MARINA		ERNS
SAN DIEGO	2008880200		SHELTER ISLAND DR.		ERNS
SAN DIEGO	2008897437		SHELTER ISLAND DR		ERNS
SAN DIEGO	2008874819		3121 SHELTER ISLAND DR		ERNS
SAN DIEGO	94394270		SHELTER ISLAND MARINA		ERNS
SAN DIEGO	2003701249		SHELTER ISLAND		ERNS
SAN DIEGO	2009897437		SHELTER ISLAND DR		ERNS
SAN DIEGO	2002628031		SHELTER ISLAND DRIVE		ERNS
SAN DIEGO	S105672645		SHELTER ISLAND DR.	0	ERNS
SAN DIEGO	S107449160		2071 SHELTER ISLAND DR. SHELTER ISLAND MARINA.		CHMIRS
SAN DIEGO	S109037787		2540 SHELTER ISLAND DR.SAN DIEGO HARBOR		CHMIRS
SAN DIEGO	S108404402		SHELTER ISLAND MARINA, QUIVIER RD.		CHMIRS
SAN DIEGO	S107448763		1551 SHELTER POINT		CHMIRS
SAN DIEGO	2008915364		SHELTER ISLAND DR		ERNS
SAN DIEGO	2009923296		SHELTER ISLAND		ERNS
SAN DIEGO	2010945578		SHELTER ISLAND		ERNS
SAN DIEGO	2011999012		SHELTER ISLAND DR		ERNS
SAN DIEGO	S105640356		SHELTER ISLAND AREA OF PT LOMA		CHMIRS
SAN DIEGO	S105653249		SHELTER COVE MARINA - MAIN SLIP		CHMIRS
SAN DIEGO	S109037659		2435 SHELTER ISLAND DR / SAN DIEGO BAY		CHMIRS
SAN DIEGO	S110977664		ON SHELTER ISLAND, ON THE BAYSIDE, IN FRONT OF THE BEST WEST		CHMIRS
SAN DIEGO	S112826656		SHELTER ISLAND COVE AREA - PEARSON GAS DOCK		CHMIRS
SAN DIEGO	S114000617		SHELTER COVE MARINA, D DOCK		CHMIRS
SAN DIEGO	2004718781		SHELTER ISLAND DRIVE		ERNS
SAN DIEGO	2007328808		SHELTER ISLAND DRIVE		ERNS
SAN DIEGO	2010929520		ON SHELTER ISLAND, ON THE BAYSIDE, IN FRONT OF THE BEST WEST		ERNS
SAN DIEGO	S110979259		2071 SHELTER ISLAND AT THE 100 DOCK		CHMIRS
SAN DIEGO	S108405160		SHELTER ISLAND MARINA		CHMIRS
SAN DIEGO	S112830397		SHELTER COVE MARINA, 6240 SHELTER ISLAND		CHMIRS
SAN DIEGO	S109046695		SHELTER ISLAND MARINA AT 2071 SHELTER ISLAND DR		CHMIRS
SAN DIEGO	S105665283		SHELTER POINT MARINA		CHMIRS
SAN DIEGO	S108406044		SHELTER ISLAND HARBOR		CHMIRS
SAN DIEGO	2005629416		SHELTER ISLAND MARINA		ERNS
SAN DIEGO	2003649948		SHELTER ISLAND DR		ERNS
SAN DIEGO	2009926713		SHELTER ISLAND		ERNS
SAN DIEGO	2011967600		ON SHELTER ISLAND		ERNS
SAN DIEGO	92277602		SHELTER ISLAND KONA KAI CLUB		ERNS

City	EDR ID	Site Name	Site Address	Zip	Database(s)
SAN DIEGO	2003657261		SHELTER POINT MARINA		ERNS
SAN DIEGO	98457301		SHELTER ISLAND MARINA SLIP 324		ERNS
SAN DIEGO	2000534629		2330 SHELTER ALLEN DR	0	ERNS
SAN DIEGO	2009912186		3626 SHELTER ISLAND DRIVE		ERNS
SAN DIEGO	2008871767		SHELTER ISLAND		ERNS
SAN DIEGO	97413607		SHELTER COVE MARINA SLIP D-101		ERNS
SAN DIEGO	2012024724		6240 SHELTER ISLAND		ERNS
SAN DIEGO	S110424187		SHELTER ISLAND		CHMIRS
SAN DIEGO	S110424192		SHELTER ISLANDS CUSTOMS DOCK		CHMIRS
SAN DIEGO	S107453639		SHELTER ISLAND BASIN		CHMIRS
SAN DIEGO	S106393777		SHELTER ISLAND, BAY CLUB HOTEL TO THE SHELTER ISLAND INN		CHMIRS
SAN DIEGO	2009915364		SHELTER ISLAND DR		ERNS
SAN DIEGO	94396850		SHELTER ISLAND PIERSONS FUEL DOCK		ERNS
SAN DIEGO	92271285		SHELTER ISLAND YACHT BASIN		ERNS
SAN DIEGO	S110424186		SHELTER DRIVE		CHMIRS
SAN DIEGO	S107449378		2435 SHELTER ISLAND DR. @ PEARSON MARINE FUEL DOCKS		CHMIRS
SAN DIEGO	S109045600		SHELTER ISLAND BOAT RAMP, SAN DIEGO BAY		CHMIRS
SAN DIEGO	S108402258		SHELTER ISLAND BASIN, SAN DIEGO BAY		CHMIRS
SAN DIEGO	S110424188		SHELTER ISLAND DRIVE		CHMIRS
SAN DIEGO	S111759097		2071 SHELTER ISLAND, BERTH 618		CHMIRS
SAN DIEGO	S110977334		SHELTER ISLAND		CHMIRS
SAN DIEGO	S111755012		SHELTER ISLAND YACHT BASIN		CHMIRS
SAN DIEGO	S111758471		SHELTER ISLAND DRIVE AT THE MOON MARINA		CHMIRS
SAN DIEGO	S106396391		SHELTER POINT MARINA, OFF SHELTER ISLAND		CHMIRS
SAN DIEGO	2000519960		SHELTER ISLAND	0	ERNS
SAN DIEGO	94391901		955 SHELTER ISLAND SLIP NO. D-9		ERNS
SAN DIEGO	2013057479		SHELTER ISLAND BASIN 2131 SHELTER ISLAND DR.		ERNS
SAN DIEGO	2008912186		3626 SHELTER ISLAND DRIVE		ERNS
SAN DIEGO	2005623695		SHELTER ISLAND MARINA		ERNS
SAN DIEGO	S110419463		3121 SHELTER ISLAND MARINA		CHMIRS
SAN DIEGO	S107453643		SHELTER ISLAND. CHANNEL INTO SAN DIEGO HARBOR.		CHMIRS
SAN DIEGO	S105654785		SHELTER ISLAND MARINA, 2051 SHELTER ISLAND DRIVE		CHMIRS
SAN DIEGO	S105646904		SHELTER ISLAND YACHT BASIN		CHMIRS
SAN DIEGO	S113998724		SHELTER ISLAND KONA KAI		CHMIRS
SAN DIEGO	S105654225		SHELTER ISLAND MARINA, SLIP 324		CHMIRS
SAN DIEGO	2011997574		SHELTER ISLAND DR		ERNS
SAN DIEGO	99625455		SHELTER ISLAND MARINA		ERNS
SAN DIEGO	2008872979		SHELTER DR.		ERNS
SAN DIEGO	S114001194		SHELTER ISLAND CHANNEL, UNKNOWN SHEEN INCIDENT		CHMIRS
SAN DIEGO	S110980227		SHELTER ISLAND LAUNCH RAMP		CHMIRS
SAN DIEGO	S105650127		SHELTER ISLAND MARINA A,		CHMIRS
SAN DIEGO	S105648283		SHELTER COVE MARINA, SLIP D-101		CHMIRS
SAN DIEGO	S106393556		SHELTER ISLAND, AMERICA CUP HARBOR - SPORT FISHING DOCKS		CHMIRS
SAN DIEGO	S105661370		SHELTER ISLAND MARINA, IN SAN DIEGO BAY		CHMIRS
SAN DIEGO	2008884155		SHELTER ISLAND DRIVE		ERNS
SAN DIEGO	8860792		SHELTER ISLAND DRIVE PEARSON'S MARINE SERVICE STATION		ERNS
			619-22		

City	EDR ID	Site Name	Site Address	Zip	Database(s)
SAN DIEGO	2008881369		SHELTER ISLAND CUSTOMS DOCK		ERNS
SAN DIEGO	S107453644		SHELTON ISLAND BASIN		CHMIRS
SAN DIEGO	S113169819	1X ALLIED GARDEN TOWING CO	4334 SHERATON LN	92120	HAZNET
SAN DIEGO	98466124		SHERATON HOTEL MARINA HARBOR ISLAND SAN DIEGO BAY		ERNS
SAN DIEGO	S113999668		SHERATON HOTEL / HARBOR ISLAND		CHMIRS
SAN DIEGO	S111757099		SHERATON MARINA, 590 HARBOR ISLAND DR		CHMIRS
SAN DIEGO	2007329561		SHERATON MARINA		ERNS
SAN DIEGO	S113999684		SHERATON HOTEL AND MARINA, HARBOR ISLAND DRIVE		CHMIRS
SAN DIEGO	S114681005	SAN DIEGO RAILWAY MUSEUM	916 SHERIDAN RD		RGA LUST
SAN DIEGO	S114678558	ROSE CANYON SELF STORAGE	908 SHERMAN AVENUE		RGA LUST
SAN DIEGO	S114719700	WALKER SCOTT COMPANY	908 S SHERMAN ST		RGA LUST
SAN DIEGO	S105639611		SHIP "CHANDLER" AT PIER 7 NAVAL STATION		CHMIRS
SAN DIEGO	S110424198		SHIP YARD		CHMIRS
SAN DIEGO	S105663458		SHIP CHANNEL VICINITY OF PIERS 4 AND 5		CHMIRS
SAN DIEGO	S105676313		CM SHIP YARD		CHMIRS
SAN DIEGO	2008882283		SHIP YARD		ERNS
SAN DIEGO	S108403099		SOUTHWEST SHIP YARD PIER #1		CHMIRS
SAN DIEGO	S114684306	SEA WORLD HYDRO DOCK	1720 SOUTH SHORES DR		RGA LUST
SAN DIEGO	S114684309	SEA WORLD, PEREZ COVE MARINA	1660 SOUTH SHORES DR		RGA LUST
SAN DIEGO	S114647204	MANNING STRIPPING & SEALING	12030 S SHORT ST		RGA LUST
SAN DIEGO	S105644779		NORTH SIDE OF PIER 7		CHMIRS
SAN DIEGO	S105672808		SOUTH SIDE OF PIER 5002, 140 SYLVESTER RD.		CHMIRS
SAN DIEGO	S110423292		NORTH SIDE MOLE PIER		CHMIRS
SAN DIEGO	S113472578		NORTH SIDE OF PIER 3, BERTH 2 OF THE NAVAL BASE		CHMIRS
SAN DIEGO	S105663370		NORTH SIDE OF PIER 2		CHMIRS
SAN DIEGO	98453533		NORTH SIDE OF B ST PIER		ERNS
SAN DIEGO	S105655863		SOUTH SIDE OF SOUTH PIER OF NAVY SUB BASE		CHMIRS
SAN DIEGO	S105665899		NORTH SIDE OF PIER 6		CHMIRS
SAN DIEGO	S105656606		SOUTH SIDE PIER 10, 32ND ST NAVSTA		CHMIRS
SAN DIEGO	S109045532		SOUTH SIDE OF SIERRA PIER		CHMIRS
SAN DIEGO	S110978813		SOUTH SIDE OF PIER 8, NAVAL BASE SAN DIEGO		CHMIRS
SAN DIEGO	2009921105		NORTH SIDE SIERRA PIER		ERNS
SAN DIEGO	2003650115		NORTH SIDE OF PIER 3		ERNS
SAN DIEGO	S109046752		EAST SIDE PASO DEL NORTE BETWEEN GENGAR AND SUN FLOWER		CHMIRS
SAN DIEGO	S105646936		NORTH SIDE PIER 6 32 ST NAVAL STATION		CHMIRS
SAN DIEGO	S105660555		SOUTH SIDE OF PIER # 2		CHMIRS
SAN DIEGO	S105672111		SOUTH SIDE OF PIER 13, NAVAL STATION SAN DIEGO		CHMIRS
SAN DIEGO	S106393245		SOUTH SIDE PIER 6 NAVAL STATION BETWEEN THE USS DENVER AND U		CHMIRS
SAN DIEGO	99630194		NORTH SIDE OF Q-WALL NO.4		ERNS
SAN DIEGO	S110424287		SOUTH SIDE OF PIER 2 @ NAVAL BASE		CHMIRS
SAN DIEGO	S105640465		SOUTH SIDE OF THE FUEL PIER APPROACH		CHMIRS
SAN DIEGO	S106398801		SOUTH SIDE INNER POSITION MIKE AT THE NAVAL SUB BASE, POINT		CHMIRS
SAN DIEGO	S110979065		WEST SIDE OF SOUTHWESTERN YACHT CLUB NEAR RAMP.		CHMIRS
SAN DIEGO	S107453004		NORTH SIDE OF PIER 13, 32ND STREET NAVAL STATION		CHMIRS
SAN DIEGO	S110981248		EAST SIDE OF A4 ANCHORAGE, NEAR CORONADO BAY BRIDGE.		CHMIRS

City	EDR ID	Site Name	Site Address	Zip	Database(s)
SAN DIEGO	S106400647		SOUTH SIDE OF PIER 3, SAN DIEGO NAVAL STATION		CHMIRS
SAN DIEGO	2010937250		WEST SIDE OF SOUTHWESTERN YACHT CLUB		ERNS
SAN DIEGO	S105649396		EAST SIDE OF THE WEST BASIN AT HARBOR ISLAND		CHMIRS
SAN DIEGO	92288208		NORTHWEST SIDE OF PIER 13 NAVSTA SAN DIEGO		ERNS
SAN DIEGO	94390198		SOUTH SIDE OF SIERRA PIER		ERNS
SAN DIEGO	97408628		NE SIDE OF TANK 42 199 ROSECRANZ STREET		ERNS
SAN DIEGO	2000528044		NORTH SIDE OF PIER 12	0	ERNS
SAN DIEGO	94407701		SOUTHWEST SIDE OF SAN DIEGO BAY IN POINT LOMA AREA		ERNS
SAN DIEGO	S105675282		SOUTH SIDE, SIERRA PIER 5002		CHMIRS
SAN DIEGO	S105672440		SOUTH SIDE, OUTER BERTH OF MIKE PIER		CHMIRS
SAN DIEGO	S105649017		NORTH SIDE, PIER 5, NAVAL STATION SAN DIEGO		CHMIRS
SAN DIEGO	2005710689	9850 SIEMPRE	9850 SIEMPRE		HMIRS
SAN DIEGO	2005708377	9850 SIEMPRE BLVD	9850 SIEMPRE BLVD		HMIRS
SAN DIEGO	2005704707	9850 SIEMPRE VIVA RD.	9850 SIEMPRE VIVA RD.		HMIRS
SAN DIEGO	90173351		SIERRA PIER NAV SUB BASE		ERNS
SAN DIEGO	2000543605		SIERRA PIER 50002	0	ERNS
SAN DIEGO	92270843		SIERRA PIER SAN DIEGO HARBOR		ERNS
SAN DIEGO	1016188382	ANGEL VILLEGAS	1025A SIGSBEE		FINDS
SAN DIEGO	S114659771	NAVY RADIO, BLDG 1838, IMP	500 SILVER STRAND BL		RGA LUST
SAN DIEGO	S114659767	NAVY RADIO, BLDG 1832, IMP	500 SILVER STRAND BL		RGA LUST
SAN DIEGO	S114659781	NAVY RADIO, BLDG 1855, IMP	500 SILVER STRAND BL		RGA LUST
SAN DIEGO	S114659777	NAVY RADIO, BLDG 1852, IMP	500 SILVER STRAND BL		RGA LUST
SAN DIEGO	S114659769	NAVY RADIO, BLDG 1834, IMP	500 SILVER STRAND BL		RGA LUST
SAN DIEGO	S114659783	NAVY RADIO, BLDG 1856, IMP	500 SILVER STRAND BL		RGA LUST
SAN DIEGO	S114659761	NAVY RADIO, BLDG 1825, IMP	500 SILVER STRAND BL		RGA LUST
SAN DIEGO	S114659759	NAVY RADIO, BLDG 1823, IMP	500 SILVER STRAND BL		RGA LUST
SAN DIEGO	S114659789	NAVY RADIO, BLDG 1871, IMP	500 SILVER STRAND BL		RGA LUST
SAN DIEGO	S114659785	NAVY RADIO, BLDG 1863, IMP	500 SILVER STRAND BL		RGA LUST
SAN DIEGO	S114659775	NAVY RADIO, BLDG 1851, IMP	500 SILVER STRAND BL		RGA LUST
SAN DIEGO	S114659763	NAVY RADIO, BLDG 1827, IMP	500 SILVER STRAND BL		RGA LUST
SAN DIEGO	S114659779	NAVY RADIO, BLDG 1853, IMP	500 SILVER STRAND BL		RGA LUST
SAN DIEGO	2013048426		SILVER SEAS YACHT MARINA		ERNS
SAN DIEGO	S114659773	NAVY RADIO, BLDG 1847, IMP	500 SILVER STRAND BL		RGA LUST
SAN DIEGO	S114659753	NAVY RADIO, BLDG #1866 IMP	500 SILVER STRAND BL		RGA LUST
SAN DIEGO	S114659787	NAVY RADIO, BLDG 1866, IMP	500 SILVER STRAND BL		RGA LUST
SAN DIEGO	S114659765	NAVY RADIO, BLDG 1828, IMP	500 SILVER STRAND BL		RGA LUST
SAN DIEGO	S114659757	NAVY RADIO, BLDG 1812, IMP	500 SILVER STRAND BL		RGA LUST
SAN DIEGO	S114659755	NAVY RADIO, BLDG 1806, IMP	500 SILVER STRAND BL		RGA LUST
SAN DIEGO	1009129140	NEMARD LUCY	712 SILVER LAKE DR		EDR US Hist Cleaners
SAN DIEGO	S114664600	OTAY WATER DISTRICT	11901 SINGER LN		RGA LUST
SAN DIEGO	S114607338	COUNTY OF SD-DPW DIVISION I	11970 SINGER LN		RGA LUST
SAN DIEGO	S103320833	NAS NORTH ISLAND	SITE # 6 IAS		WMUDS/SWAT
SAN DIEGO	S103320831	NAS NORTH ISLAND	SITE # 9 IAS		WMUDS/SWAT
SAN DIEGO	S103320903	NAS MIRAMAR	SITE # 10 IAS		WMUDS/SWAT
SAN DIEGO	S103320894	NAS MIRAMAR	SITE # 3 IAS		WMUDS/SWAT
SAN DIEGO	S103320893	NAS MIRAMAR	SITE # 4 IAS		WMUDS/SWAT
SAN DIEGO	S103320836	NAS NORTH ISLAND	SITE # 8 IAS		WMUDS/SWAT

City	EDR ID	Site Name	Site Address	Zip	Database(s)
SAN DIEGO	S103320834	NAS NORTH ISLAND	SITE # 11 IAS		WMUDS/SWAT
SAN DIEGO	S103320830	NAS NORTH ISLAND	SITE # 7 IAS		WMUDS/SWAT
SAN DIEGO	S103320895	NAS MIRAMAR	SITE # 2 IAS		WMUDS/SWAT
SAN DIEGO	S103320885	MARINE CORP RECRUIT DEPOT	SITE # 4 IAS		WMUDS/SWAT
SAN DIEGO	S103320902	NAS MIRAMAR	SITE # 9 IAS		WMUDS/SWAT
SAN DIEGO	S113072298	MACTEC ENGINEERING & CONSULTING INC	9177 SKY COURT	92123	HAZNET
SAN DIEGO	S114630799	HARKEN MARKETING/EZ SERVE	7346 E SKYLINE DR		RGA LUST
SAN DIEGO	S110424224		SKYLINE DR @ SOUTH VALENCIA PARKWAY		CHMIRS
SAN DIEGO	S114692231	SKYLINE CONVENIENCE	7346 E SKYLINE DR		RGA LUST
SAN DIEGO	S114692230	SKYLINE CONVENIENCE STORE 7520	7346 E SKYLINE DR		RGA LUST
SAN DIEGO	S114612773	E-Z SERVE	7346 E SKYLINE DR		RGA LUST
SAN DIEGO	S114630800	HARKEN MARKETING/EZKZ SERVE	7346 E SKYLINE DR		RGA LUST
SAN DIEGO	S114617735	EZ SERVE FACILITY #100839	7346 E SKYLINE DR		RGA LUST
SAN DIEGO	S114643559	LEMON GROVE SCHOOL DISTRICT	2875 SKYLINE DR		RGA LUST
SAN DIEGO	2000672642		SLAND DR.		ERNS
SAN DIEGO	S114601105	CHILCOTE	12570 SLAUGHTERHOUSE RD		RGA LUST
SAN DIEGO	2002606227		SLEEP WATER CHANNEL	0	ERNS
SAN DIEGO	S114707571	TURNER RESIDENTIAL PROPERTY	9592 SLEEPING INDIAN R		RGA LUST
SAN DIEGO	2002592867		SLIP A11	0	ERNS
SAN DIEGO	S105649081		SLIP E16, KONIKI MARINA, SHELTER ISLAND		CHMIRS
SAN DIEGO	94382414		SLIP B54 MARIOTT MARINA		ERNS
SAN DIEGO	2013042026		SLIP A 23 1011 ANCHORAGE LN		ERNS
SAN DIEGO	2008885408		SLIP D-6		ERNS
SAN DIEGO	2000548761		IN SLIP FOUR	0	ERNS
SAN DIEGO	S111757575		SLIP F24 OCEANSIDE HARBOR		CHMIRS
SAN DIEGO	S106394211		SLIP BETWEEN 1 AND 2 AT NAVAL AIR STATION SAN DIEGO		CHMIRS
SAN DIEGO	S109045064		SLIP G-30, MARRIOTT MARINA		CHMIRS
SAN DIEGO	S112829866		SLIP B1 & B2, ISLANDIA MARINA		CHMIRS
SAN DIEGO	2000550447		SLIP BETWEEN 1 AND 2 AT	0	ERNS
SAN DIEGO	2010934541		SLIP NUMBER 139 2040 HARBOR ISLAND DR		ERNS
SAN DIEGO	S106397175		SLIP K & L		CHMIRS
SAN DIEGO	S105656301		SLIP L34, SUNROADS MARINA		CHMIRS
SAN DIEGO	S105630144		SLIP J-2 HARBOR ISLAND		CHMIRS
SAN DIEGO	2011992453		SLIP F24		ERNS
SAN DIEGO	2002591385		SLIP 32	0	ERNS
SAN DIEGO	2010927792		SLIP D14 1450 HARBOR ISLAND DRIVE		ERNS
SAN DIEGO	2012021685		SLIP B1 & B2		ERNS
SAN DIEGO	2009896381		SLIP: B8		ERNS
SAN DIEGO	2008896381		SLIP: B8		ERNS
SAN DIEGO	2011978683		140 SLYVESTER RD		ERNS
SAN DIEGO	1009128127	GORDON TAILORS & CLEANERS	1371 SMITH AVE		EDR US Hist Cleaners
SAN DIEGO	S110420848		8120 SMOKE SIGNAL DRIVE		CHMIRS
SAN DIEGO	S105664808		SMUGGLER GULCH/INTERNATIONAL BOUNDARY		CHMIRS
SAN DIEGO	S105666457		SMUGGLER GULCH AND INTERNATIONAL BOUNDARY		CHMIRS
SAN DIEGO	S105662849		SMUGGLER'S GULCH		CHMIRS
SAN DIEGO	S107453680		SMUGGLER'S GULCH, IN CA AT THE MEXICAN BORDER NEAR TIJUANA,		CHMIRS

City	EDR ID	Site Name	Site Address	Zip	Database(s)
SAN DIEGO	S111757974		SMUGGLERS COVE // MOORINGS AT BALLAST POINT, NAVAL BASE POIN		CHMIRS
SAN DIEGO	2011994723		IN SMUGGLERS COVE		ERNS
SAN DIEGO	S105649121		140 SOL VISTA RD		CHMIRS
SAN DIEGO	S105645046		SOLANA BEACH LIVERPOOL AND SAN ELEJO STREET		CHMIRS
SAN DIEGO	1008996954	RUNK DOC	6 SON SUPER AUTO REPAIR 2892 MARKET ST		EDR US Hist Auto Stat
SAN DIEGO	S106392338		SORRENTO VALLEY RD. MP 249 SAN DIEGO NORTHERN RAILWAY		CHMIRS
SAN DIEGO	S114693114	SORRENTO VALLEY CAR SERVICE	11875 SORRENTO VALLEY RO		RGA LUST
SAN DIEGO	8852243		SORRENTO VALLEY AREA, SURREY TOOL AND DIE 11211 SORRENTO VAL		ERNS
SAN DIEGO	S114693110	SORRENTO VALLEY AUTO SERVIC	11875 SORRENTO VALLEY R		RGA LUST
SAN DIEGO	S114693109	SORRENTO ELECTRIC	10855 SORRENTO VALLEY R		RGA LUST
SAN DIEGO	200113275		I-5N SORRENTO VALLY RD		HMIRS
SAN DIEGO	S114610071	DELMAR AUTO SERVICE	11875 SORRENTO VALLEY R		RGA LUST
SAN DIEGO	S114610163	DELUXE CORP. (PRINTERS)	4075 SORRENTO VALLEY B		RGA LUST
SAN DIEGO	S100217067		3790 SORRENTO VALLEY BLVD.		CHMIRS
SAN DIEGO	S114693118	SORRENTO VALLEY PET CEMETER	10801 SORRENTO VALLEY R		RGA LUST
SAN DIEGO	S114693116	SORRENTO VALLEY ELECTRIC	10855 SORRENTO VALLEY RO		RGA LUST
SAN DIEGO	2001579289		SORRENTO VALLEY STATION		ERNS
SAN DIEGO	S114640866	KYOCERA INTERNATIONAL, INC.	11620 SORRENTO VALLEY R		RGA LUST
SAN DIEGO	S114609811	DEL MAR AUTO SERVICE	11875 SORRENTO VALLEY RO		RGA LUST
SAN DIEGO	1016288303	AMTEK	11025 SORRENTO VALLEY CT		FINDS
SAN DIEGO	S100222293		I-5 SOUTH OF CARMEL VALLEY RD.		CHMIRS
SAN DIEGO	S110424304		SOUTHBOUND HWY 15 JUST SOUTH OF FREEWAY 805		CHMIRS
SAN DIEGO	S109046212		SOUTHBOUND HWY 15 JUST NORTH OF CARMEL MOUNTAIN		CHMIRS
SAN DIEGO	2000519439		SOUTHBOUND 805 AT 43RD STREET	0	ERNS
SAN DIEGO	2000528647		I-5 SOUTHBOUND	0	ERNS
SAN DIEGO	96514384		SOUTHBOUND I-15, SOUTH OF MIRAMAR WAY		ERNS
SAN DIEGO	96515688		SOUTHBOUND 805 JUST NORTH OF GOVERNOR DRIVE ON RT SHOULDER		ERNS
SAN DIEGO	S100223310		SOUTHBOUND FAIRMONT		CHMIRS
SAN DIEGO	S105670197		SOUTHBOUND 805 JUST NORTH OF HWY. 94		CHMIRS
SAN DIEGO	S108404388		SOUTHBOUND HWY 163 AT WASHINGTON STREET		CHMIRS
SAN DIEGO	2004030264		I-5 SOUTHBOUND EXIT AT BASILON		HMIRS
SAN DIEGO	99608290		SOUTHBOUND INTERSTATE 15 .5 MILE N OF FRIERS RD		ERNS
SAN DIEGO	97407090		SOUTHBOUND INTERSTATE 5 TO EASTBOUND 78 CONNECTOR		ERNS
SAN DIEGO	S114000555		SOUTHERN END OF SD NAVAL BASE, PIER 13		CHMIRS
SAN DIEGO	S109042472		SOUTHSIDE PIER 13, SAN DIEGO NAVAL STATION		CHMIRS
SAN DIEGO	2006796331		SOUTHSIDE PIER 13		ERNS
SAN DIEGO	S105674850		SOUTHSIDE END OF 24TH MARINE TERMINAL		CHMIRS
SAN DIEGO	2010935437		SOUTHSIDE OF PIER 8, NAVAL BASE SAN DIEGO		ERNS
SAN DIEGO	2000542577		SOUTHSIDE PIER 13	0	ERNS
SAN DIEGO	S105886304		SOUTHSIDE OF PIER 8 OF NAVAL STATION SAN DIEGO		CHMIRS
SAN DIEGO	2000536146		SOUTHSIDE OF PIER 6	0	ERNS
SAN DIEGO	S105650296		SOUTHWESTERN YACHT CLUB, SLIP D67		CHMIRS
SAN DIEGO	S114604805	COLLEGE OF OSTEOPATHIC WESTERN IMAGE PAINTING	691 SPARTA DR		RGA LUST
SAN DIEGO	S112866526		SPENCERPORT CUL DE SAC	92131	HAZNET

City	EDR ID	Site Name	Site Address	Zip	Database(s)
SAN DIEGO	S105636629		SPIERS ROAD AND STADIUM WAY		CHMIRS
SAN DIEGO	2001557952		SPO AP 96663-1711		ERNS
SAN DIEGO	1008990907	STAR & CRESCENT OIL CO EXECUTIVE OFFICE	656 SPRECKELS BLDG 121		EDR US Hist Auto Stat
SAN DIEGO	1009129002	HALTUN CO	472 SPRECKELS BLDG		EDR US Hist Cleaners
SAN DIEGO	1008998003	ASSOCIATED OIL PRODDUCTS DISTRIBUTOR EXECUTIVE OFF	656 SPRECKELS		EDR US Hist Auto Stat
SAN DIEGO	1008997037	SOUTHERN AUTO & MARINE	535 SPRECKELS BLDG		EDR US Hist Auto Stat
SAN DIEGO	S114667737	PCL CIVIL CONSTRUCTORS,INC	4939 SPRING ST		RGA LUST
SAN DIEGO	S114665495	PACIFIC BELL-SPRING ST	4711 S SPRING ST		RGA LUST
SAN DIEGO	S114641846	LA MESA LUMBER CO.	4981 SPRING ST		RGA LUST
SAN DIEGO	S114596027	CHEVRON #9-1681	4209 SPRING ST		RGA LUST
SAN DIEGO	S112835975	SDCTY WATWR SCRIPPS RANCH SP	SPRING CANYON RD NEAR RIESLING	92131	HAZNET
SAN DIEGO	S114690012	SHELL	4200 SPRING ST		RGA LUST
SAN DIEGO	S114614839	ENTERPRISE RENT A CAR	4939 SPRING ST		RGA LUST
SAN DIEGO	S112854246	AMERICAN DESIGN PAINTING	OF SPRING CANYON ROAD	92131	HAZNET
SAN DIEGO	S114641848	LA MESA LUMBER COMPANY YARD	4981 SPRING ST		RGA LUST
SAN DIEGO	1016180001	SDCTY: SCRIPPS RANCH RESERVOIR	SPRING CANYON ROAD NEAR RIESLING		FINDS
SAN DIEGO	S112879898	PARDEE CONSTRUCTION CO	SPRINGBROOK DR/SABRE SPRINGS PKWY NE CRN	92128	HAZNET
SAN DIEGO	S114615081	ESCONDIDO CITY MAINT. YARD	475 N SPRUCE ST		RGA LUST
SAN DIEGO	S114672741	PUBLIC WORKS YARD	475 N SPRUCE ST		RGA LUST
SAN DIEGO	S114615084	ESCONDIDO CITY MAINTENANCE	475 N SPRUCE ST		RGA LUST
SAN DIEGO	S114645866	LUCKY STORES - MILK PLANT	480 N SPRUCE ST		RGA LUST
SAN DIEGO	S105653136		EB SR 94 AT COLLEGE AVE.		CHMIRS
SAN DIEGO	S105654310		SB SR 163 ON THE FRIARS ROAD OFFRAMP		CHMIRS
SAN DIEGO	S105662502		SB SR 163 AT WB SR52 CONNECTOR		CHMIRS
SAN DIEGO	S116362355		EB SR-905, JWO CALIENTE		CHMIRS
SAN DIEGO	S105886598		NB SR163 CONNECTOR TO NB I- 805		CHMIRS
SAN DIEGO	S112909330	MCMILLEN COMMERCIAL INC	SRIPPS POWAY PKWY @ SUMMIT DR	92064	HAZNET
SAN DIEGO	S114659477	NAVAL OCEAN SYSTEMS COMMAND	SSC BLDG 145		RGA LUST
SAN DIEGO	S114659476	NAVAL OCEAN SYSTEMS COMMAND	SSC BLDG 145		RGA LUST
SAN DIEGO	98466713		12 NM SSW OF SAN CLEMENTE ISLAND		ERNS
SAN DIEGO	S112861784	DEPT OF SOCIAL SERVICES	6950_LEAVANT ST	92111	HAZNET
SAN DIEGO	S114597117	CHEVRON #9-6056	695 H ST		RGA LUST
SAN DIEGO	S110978975		B ST PIER NORTH		CHMIRS
SAN DIEGO	S105655597		B ST PIER AND BROADWAY PIER		CHMIRS
SAN DIEGO	S107451871		G ST PIER		CHMIRS
SAN DIEGO	S114628706	GREAT AMERICAN BANK	912-940 B ST		RGA LUST
SAN DIEGO	S114636502	JACK HARRISON BUICK	363 E ST		RGA LUST
SAN DIEGO	S114702612	THRIFTY #080 (EL POLLO LOCO	666 H ST		RGA LUST
SAN DIEGO	S114614782	ENERGY FACTORS/ROHR PLANT	H ST		RGA LUST
SAN DIEGO	S114582863	BF GOODRICH AEROSPACE	H ST		RGA LUST
SAN DIEGO	1008997588	CENTER CITY FORD COLUMBIA AT?ST 1159 INDIA	C ST		EDR US Hist Auto Stat
SAN DIEGO	S114001928		EAST ST		CHMIRS
SAN DIEGO	S114610818	DIAMOND VIEW TOWER	0 J ST		RGA LUST
SAN DIEGO	S114678311	ROHR INDUSTRIES	H ST		RGA LUST
SAN DIEGO	S114628704	GREAT AMERICAN BANK	0 B ST		RGA LUST
SAN DIEGO	93301344		32 ST		ERNS



City	EDR ID	Site Name	Site Address	Zip	Database(s)
SAN DIEGO	S110422040		G ST MALL		CHMIRS
SAN DIEGO	S114685020	SETON	B ST		RGA LUST
SAN DIEGO	S114685015	SETON	B ST		RGA LUST
SAN DIEGO	94415667		1700 B ST ON THE I-5 NORTHBOUND ONRAMP		ERNS
SAN DIEGO	S114651249	MIKE'S AUTO REPAIR	300 E ST		RGA LUST
SAN DIEGO	S114628703	GREAT AMERICAN BANK (OLD SITE)	B ST		RGA LUST
SAN DIEGO	S114582862	BF GOODRICH AEROSPACE/ROHR	H ST		RGA LUST
SAN DIEGO	S114717403	VACANT LOT, BONITA RD.	E ST & BONITA RD		RGA LUST
SAN DIEGO	S114723317	WORLD OIL MARKETING #46	685 H ST		RGA LUST
SAN DIEGO	1009129837	TWENITH FIFTH & ST SERV LNDRY 2521 B ST	E ST		EDR US Hist Cleaners
SAN DIEGO	2008893689		G ST MALL		ERNS
SAN DIEGO	96485170		32 ND ST PIER 13		ERNS
SAN DIEGO	S107451154		B ST PIER		CHMIRS
SAN DIEGO	S114615775	EXPRESS GASOLINE	455 H ST		RGA LUST
SAN DIEGO	S114680878	SAN DIEGO GAS & ELEC STATION B	714 E ST W		RGA LUST
SAN DIEGO	S114680838	SAN DIEGO COUNTRY CLUB	88 L ST		RGA LUST
SAN DIEGO	S114658398	NAPA TRUCK	807 D ST		RGA LUST
SAN DIEGO	91203958		G ST PIER		ERNS
SAN DIEGO	1016265430	BALLPARK INFRASTRUCTURE SITE	K ST AND IMPERIAL BORDERED BY		FINDS
SAN DIEGO	2007310022		G ST PIER / TUNA HARBOR		ERNS
SAN DIEGO	S114678293	ROHR INDUSTRIES INC	H ST		RGA LUST
SAN DIEGO	S114723225	WORLD OIL #46	685 H ST		RGA LUST
SAN DIEGO	S114573628	ARCO #1914	720 H ST		RGA LUST
SAN DIEGO	S114628702	GREAT AMERICAN BANK (OLD SI	B ST		RGA LUST
SAN DIEGO	S109040857		825 TH ST		CHMIRS
SAN DIEGO	S114001403		J ST AT THE ON-RAMP TO SB-5		CHMIRS
SAN DIEGO	S105655083		G ST PIER, BERTH 90, SANDIEGO HARBOR		CHMIRS
SAN DIEGO	98441252		G ST MOLE IN THE DUMPSTER AREA IN FRONT OF CENTER DOCK		ERNS
SAN DIEGO	S114629807	GUNPOWDER POINT-CALTRANS	E ST(FOOT OF)		RGA LUST
SAN DIEGO	2003704044		32 ST.		ERNS
SAN DIEGO	S107451874		G ST. PIER		CHMIRS
SAN DIEGO	S107451875		G ST. PIER @ THE PORT OF SAN DIEGO		CHMIRS
SAN DIEGO	S106401123		B ST. PIER		CHMIRS
SAN DIEGO	2011988541		32 ST.		ERNS
SAN DIEGO	2013047745		G ST. MOLE 750 HARBOR DR.		ERNS
SAN DIEGO	S105670053		B ST. PIER, 1066 HARBOR DR.		CHMIRS
SAN DIEGO	S106399235		716 T ST.		CHMIRS
SAN DIEGO	2000670746		STA. SAN DIEGO		ERNS
SAN DIEGO	S114590361	CALMAT COMPANY	2240 STADIUM WAY		RGA LUST
SAN DIEGO	S114590362	CALMAT COMPANY	2240 STADIUM WY		RGA LUST
SAN DIEGO	S114589588	CAL-MAT MISSION VALLEY	2240 STADIUM WY		RGA LUST
SAN DIEGO	S114618879	FALLBROOK UNION SCHOOL DIST	2400 S STAGE COACH LN		RGA LUST
SAN DIEGO	S106391728		STARBOARD SIDE OF SHIP USS CONSTELLATION CV 64, PIER MN, NAV		CHMIRS
SAN DIEGO	S105644374		STARBUCK PIER 12 37TH STREET NAVAL AIR STATION		CHMIRS
SAN DIEGO	S108403995		13485 STARRAN AV		CHMIRS
SAN DIEGO	2005616762		13485 STARREN AVE		ERNS

City	EDR ID	Site Name	Site Address	Zip	Database(s)
SAN DIEGO	1008996924	GOODYEAR SERVICE INC	13096666 STATE ? COR A ?		EDR US Hist Auto Stat
SAN DIEGO	1008997004	SILVER TOWER SERVICE INC	12567950 STATE TREE		EDR US Hist Auto Stat
SAN DIEGO	S105884036		STATE ROUTE 67 NORTH OF SCRIPPS POWAY PARKWAY		CHMIRS
SAN DIEGO	S114719539	W-HOTEL SAN DIEGO	STATE ST		RGALUST
SAN DIEGO	S114607365	COUNTY OF SD-PALOMAR MT RS	20745 STATE PARK RD		RGALUST
SAN DIEGO	1008997288	MAXWELL ROBERT D CO (BUICK AUTHORIZED)	1050 STATE TREE		EDR US Hist Auto Stat
SAN DIEGO	1008998748	MAXWELL ROBERT D CO	10502187 STATE TREE		EDR US Hist Auto Stat
SAN DIEGO	1008995726	GINTHER O D SERVICE (BUICK CHEVROLET OLDSMOBILE PO	14706104 STATE TREE		EDR US Hist Auto Stat
SAN DIEGO	S114666902	PALOMAR MOUNTAIN STATE PARK	19952 STATE PARK RD		RGALUST
SAN DIEGO	S114719537	W-HOTEL SAN DIEGO	STATE ST		RGALUST
SAN DIEGO	1008997395	TOWER SERVICE CO	12563035 STATE TREE		EDR US Hist Auto Stat
SAN DIEGO	1008989289	CARLSON & SIMPSON	1409 STATE / ASH		EDR US Hist Auto Stat
SAN DIEGO	2008860248		STATION 8 FUEL PUMPING STATION		ERNS
SAN DIEGO	2010952640		STATION CORONADO		ERNS
SAN DIEGO	S105647225		STATION 1352 NAS NORTH ISLAND		CHMIRS
SAN DIEGO	1008997414	FAYMAN MARK CHEVRON STATION ~1832	1832"GASOLINE STATIONS" WASHINGTON ST		EDR US Hist Auto Stat
SAN DIEGO	2000668353		STEEL YARD HARBOR DRIVE		ERNS
SAN DIEGO	S114639265	KAYPRO COMPUTER FACILITY	533 STEVENS AV		RGALUST
SAN DIEGO	S105884078		STEWART'S DRAIN AND INTERNATIONAL BOUNDARY		CHMIRS
SAN DIEGO	1008997431	GLEN S TEXACO SERVICE STATION 811	2 STH ST		EDR US Hist Auto Stat
SAN DIEGO	1016266056	SHELL OIL CO LINDBERGH FIELD PLANT	STILL WATER RD LINDBERGH FIELD		FINDS
SAN DIEGO	S114644201	LINDBERG FIELD	2340 STILLWATER DR		RGALUST
SAN DIEGO	S114644200	LINDBERG FIELD	2340 STILLWATER DRIVE		RGALUST
SAN DIEGO	91040432		STILLWATER RD		HMIRS
SAN DIEGO	S114585784	BORREGO WATER CO.	2475 STIRRUP RD		RGALUST
SAN DIEGO	1009127760	STEWART CLEANERS	701 E STIVERS		EDR US Hist Cleaners
SAN DIEGO	S114680973	SAN DIEGO NCTS	100 STONE STREET		RGALUST
SAN DIEGO	S112861013	ROLLINS	7949 STONE COURT, STE W	92126	HAZNET
SAN DIEGO	S114697976	SYCAMORE ESTATES, SITE A	0 STONEBRIDGE PKY		RGALUST
SAN DIEGO	S114696397	STONERIDGE COUNTRY CLUB	17166 STONERIDGE CC LN		RGALUST
SAN DIEGO	1009313259	NAVAL AMPHIBIOUS BASE, CORONADO	STRAND WAY, BLDG. 145		FINDS
SAN DIEGO	S113881616	SAN DIEGO WATER/SEWER REPLACEMENT PROJEC ON STRAND WAY	STRAND WAY AT ISLAND COURT		NPDES
SAN DIEGO	S114715147	US NAVY - STRAND HOUSING	STRAND HOUSING		RGALUST
SAN DIEGO	S109046847		G STREET MALL IN SAN DIEGO HARBOR		CHMIRS
SAN DIEGO	S108402374		G STREET DOCK		CHMIRS
SAN DIEGO	1010691833	CONTINENTAL MARITIME INC.	32 ND STREET NAVAL BASE		FINDS
SAN DIEGO	2007306908		B STREET PIER		ERNS
SAN DIEGO	1007466543	CALIFORNIA COMMERCIAL ASPHALT CORPORATION	27 STREET		FINDS
SAN DIEGO	S109047707		G STREET HARBOR		CHMIRS
SAN DIEGO	S106399812		33 STREET AND BROADWAY		CHMIRS
SAN DIEGO	S109038433		32 ND STREET NAVAL BASE		CHMIRS
SAN DIEGO	2007325481		G STREET HARBOR		ERNS
SAN DIEGO	2000523156		G STREET MOLE AREA	0	ERNS
SAN DIEGO	2001583351		32 STREET NAVAL STATION		ERNS
SAN DIEGO	2007323533		B STREET		ERNS

City	EDR ID	Site Name	Site Address	Zip	Database(s)
SAN DIEGO	2012009190		G STREET PIER		ERNS
SAN DIEGO	S113473360		B STREET CRUISE SHIP TERMINAL		CHMIRS
SAN DIEGO	93337431		32 STREET AROUND PIER 2 AND 3		ERNS
SAN DIEGO	S108406591		B STREET PIER		CHMIRS
SAN DIEGO	2007311742		G STREET MOLE		ERNS
SAN DIEGO	98453847		G STREET PIER		ERNS
SAN DIEGO	2006815728		32D STREET		ERNS
SAN DIEGO	S105629868		B STREET PIER, SAN DIEGO		CHMIRS
SAN DIEGO	S111754051		32 STREET NAVAL BASE, ADMIRAL BAKER GOLF COURSE, OFF-OF FRIA		CHMIRS
SAN DIEGO	S109046519		G STREET MOLE EMBARCADERO		CHMIRS
SAN DIEGO	S104569639		G STREET PIER		CHMIRS
SAN DIEGO	2005622290		32 STREET NAVAL STATION		ERNS
SAN DIEGO	2010962461		32 STREET NAVAL STATION		ERNS
SAN DIEGO	2006811905		G STREET MALL		ERNS
SAN DIEGO	S103678201		B STREET PIER		CHMIRS
SAN DIEGO	S108403353		32 ND STREET NAVAL STATION		CHMIRS
SAN DIEGO	2002615790		G STREET PIER	0	ERNS
SAN DIEGO	98426750		G STREET SAN DIEGO BAY		ERNS
SAN DIEGO	2001582850		32 STREET		ERNS
SAN DIEGO	S114680879	SAN DIEGO GAS & ELEC STATION B	714 E STREET, WEST		RGALUST
SAN DIEGO	S114692513	SMYK, WALTER	220 G STREET, WEST		RGALUST
SAN DIEGO	S105664517		NO STREETS, OUT IN WINDING FOOTHILLS. MP 256.1		CHMIRS
SAN DIEGO	S114000625		5523 STRINGVIEW DRIVE		CHMIRS
SAN DIEGO	94353813		SUB BASE SAN DIEGO PIER-N(NORTHSIDE)		ERNS
SAN DIEGO	S105674653		SUB BASE MIKE PIER		CHMIRS
SAN DIEGO	99619410		SUB BASE AT HEAD OF PIER SIERRA OUT OF WATER		ERNS
SAN DIEGO	98443885		SUB BASE FUEL PIER SAN DIEGO BAY		ERNS
SAN DIEGO	96501969		SUB BASE SAN DIEGO		ERNS
SAN DIEGO	S105646119		SUB BASE SAN DIEGO N. PIER		CHMIRS
SAN DIEGO	S109045933		SUB BASE SAN DIEGO, SYLVESTER ROAD, BUILDING 215		CHMIRS
SAN DIEGO	S105674451		SUB BASE PIER 41 SAN DIEGO		CHMIRS
SAN DIEGO	S105668127		SUB BASE SAN DIEGO		CHMIRS
SAN DIEGO	2001582213		SUB BASE POINT LOMA		ERNS
SAN DIEGO	S105671574		SUB-BASE POINT LOMA, SOUTH SIDE NOVEMBER PIER		CHMIRS
SAN DIEGO	91221439		SUBBASE SAN DIEGO PIER M		ERNS
SAN DIEGO	2001579366		SUBBASE POINT LOMA		ERNS
SAN DIEGO	90170286		SUBMARINE FUEL BASE, SAN DIEGO BAY		ERNS
SAN DIEGO	90170285		SUBMARINE FUEL BASE/SAN DIEGO BAY		ERNS
SAN DIEGO	S103679995		SUBMARINE BASE		CHMIRS
SAN DIEGO	S106400491		SUBMARINE BASE POINT LOMA, USS COLUMBUS		CHMIRS
SAN DIEGO	99606458		SUBMARINE BASE PIER:N		ERNS
SAN DIEGO	S106399760		3016 SUBNCREAST DR.		CHMIRS
SAN DIEGO	S105653711		SUN ROADS MARINA AT SHELTER ISLAND		CHMIRS
SAN DIEGO	97406368		SUN ROAD MARINA DOCK: K		ERNS
SAN DIEGO	S111755895		SUN HARBOR MARINA		CHMIRS
SAN DIEGO	98436119		SUN ROADS MARINA SLIP L -34-SAN DIEGO		ERNS

City	EDR ID	Site Name	Site Address	Zip	Database(s)
SAN DIEGO	2009896526		SUN ROAD MARINA		ERNS
SAN DIEGO	2012027034		SUN HARBOR MARINA		ERNS
SAN DIEGO	2012012333		SUN HARBOR MARINA		ERNS
SAN DIEGO	2008989526		SUN ROAD MARINA		ERNS
SAN DIEGO	S105885904		SUN ROAD RESORT MARINA		CHMIRS
SAN DIEGO	2002621592		SUN ROAD RESORT MARINA	0	ERNS
SAN DIEGO	2007315764		SUN ROAD MARINA		ERNS
SAN DIEGO	S112828381		SUN HARBOR MARINA, 5000 N. HARBOR DRIVE		CHMIRS
SAN DIEGO	2007323525		SUN ROAD MARINA		ERNS
SAN DIEGO	S110979745		SUN ROAD - K DOCK		CHMIRS
SAN DIEGO	S112830805		SUN HARBOR MARINA, HARBOR ISLAND DRIVE		CHMIRS
SAN DIEGO	S114641249	LA CIMA CONSERVATION CAMP	15108 SUNRISE HY		RGA LUST
SAN DIEGO	S114665486	PACIFIC BELL-MT LAGUNA	370 SUNRISE HY VISTA		RGA LUST
SAN DIEGO	S114657408	MT. LAGUNA RADAR STATION	SUNRISE HIGHWAY		RGA LUST
SAN DIEGO	S112827873		SUNROAD MARINA, SLIP B2		CHMIRS
SAN DIEGO	2012009333		SUNROAD MARINA		ERNS
SAN DIEGO	2001555142		SUNROAD MARINA		ERNS
SAN DIEGO	2000540250		SUNROAD MARINA	0	ERNS
SAN DIEGO	S105644178		SUNROADS MARINA SAN DIEGO BAY		CHMIRS
SAN DIEGO	S105665958		SUNSET CLIFFS, PT LOMA		CHMIRS
SAN DIEGO	S114719249	VISTA SUNSET	800 SUNSET DR BLOCK		RGA LUST
SAN DIEGO	S106394102		SUNSET CLIFFS NATURAL PARK - CORNISH DR AT LADERA ST.		CHMIRS
SAN DIEGO	S114572506	APPLIED ENERGY AT NAVSTA	3970 SURFACE NAVY B-3427		RGA LUST
SAN DIEGO	S114566068	32ND STREET GAS TURBINE	3970 SURFACE NAVY B-3427		RGA LUST
SAN DIEGO	S114566069	32ND STREET GAS TURBINE	3970 SURFACE NAVY B-34		RGA LUST
SAN DIEGO	1016425410	NBSD - WET SIDE - MOBILE DIVE & SALVAGE UNIT 1	3427 SURFACE NAVY BLVD.		FINDS
SAN DIEGO	S106391138		SURROUNDING THE USS MCKEE NOVEMBER PIER, AT THE SUB BASE		CHMIRS
SAN DIEGO	1008989584	ELITE GARAGE	F SW / 7TH		EDR US Hist Auto Stat
SAN DIEGO	93326708		65 NM SW OF SAN CLEMENTE ISLAND		ERNS
SAN DIEGO	S106571482	SWC OTAY MESA CTR RD	SWC OTAY MESA CENTER RD	0	WDS
SAN DIEGO	2012004321		SWEET WATER CHANNEL		ERNS
SAN DIEGO	S114705346	TOSCO 76 #7963	481 SWEETWATER RD		RGA LUST
SAN DIEGO	S114655596	MOBIL	3520 SWEETWATER SPRING		RGA LUST
SAN DIEGO	1008990051	AUTO ELECTRIC	1831 SWEETWATER RD		RGA LUST
SAN DIEGO	S114664603	OTAY WATER DISTRICT	2554 SWEETWATER SPRING		EDR US Hist Auto Stat
SAN DIEGO	S114602070	CIRCLE K STORE #7963	481 SWEETWATER RD		RGA LUST
SAN DIEGO	S114657426	MT. SAN MIGUEL HIGH SCHOOL	1800 SWEETWATER RD		RGA LUST
SAN DIEGO	S114697859	SWEETWATER PLAZA SHOPPING C	1615 SWEETWATER RD		RGA LUST
SAN DIEGO	1008990050	YOUNG S SERVICE STATION	2302 SWEETWATER RD		EDR US Hist Auto Stat
SAN DIEGO	S114674275	RANCHO MOBIL #18-ETT	3520 SWEETWATER SPRING		RGA LUST
SAN DIEGO	1008997766	JONES SERVICE STATION	2245 SWEETWATER RD		EDR US Hist Auto Stat
SAN DIEGO	S114628191	GOODYEAR TIRE	1705 SWEETWATER RD		RGA LUST
SAN DIEGO	S114578221	ASMAR ELECTRIC	2835 SWEETWATER RD		RGA LUST
SAN DIEGO	S103320896	MAY BE PARADISE OR JAMACHE LAN	SWEETWATER RESERVOIR		WMUDS/SWAT
SAN DIEGO	S114568342	BURNS & SONS TRUCKIN	2520 SWEETWATER SPRING		RGA LUST
SAN DIEGO	S114731607	PORT OF SAN DIEGO GENERAL SERVICES LVTO	632 SWITZER STREET 10TH AVE. MARINE TRM.		RGA LF

City	EDR ID	Site Name	Site Address	Zip	Database(s)
SAN DIEGO	S114697649	SUPERIOR READY MIX	1385 SYCAMORE AV		RGA LUST
SAN DIEGO	1016264711	GENERAL DYNAMICS CONVAIR DIV	SYCAMORE CANYON		FINDS
SAN DIEGO	S105648151		SYCAMORE LANDFILL ON MAST BLVD		CHMIRS
SAN DIEGO	S114723550	WYROC, INC.	1385 SYCAMORE AV		RGA LUST
SAN DIEGO	S114574272	ARCO #5254	625 SYCAMORE AV		RGA LUST
SAN DIEGO	S114597829	CHEVRON #95195	220 E SYCAMORE RD		RGA LUST
SAN DIEGO	S113004761	GEN DYNAMICS CORPORATE REAL ESTATE GROUP	SYCAMORE CANYON	92131	HAZNET
SAN DIEGO	S114705336	TOSCO 76 #6964	636 SYCAMORE AV		RGA LUST
SAN DIEGO	S105660707		SYCAMORE LANDFILL, 8514 MAST BLVD		CHMIRS
SAN DIEGO	S114587763	BUJE COMMUNITIES	1385 SYCAMORE AV		RGA LUST
SAN DIEGO	S114596917	CHEVRON #9-5195	220 E SYCAMORE RD		RGA LUST
SAN DIEGO	S114635115	INDUSTRIAL ASPHALT	1309 SYCAMORE AV		RGA LUST
SAN DIEGO	S114615120	ESCONDIDO READY MIX	1385 SYCAMORE AV		RGA LUST
SAN DIEGO	S114723547	WYROC INC	1385 E SYCAMORE AV		RGA LUST
SAN DIEGO	S114654257	MOBIL OIL	710 SYCAMORE AV		RGA LUST
SAN DIEGO	S114723552	WYROC	1385 SYCAMORE AV		RGA LUST
SAN DIEGO	1012303241	SUBBASE ANNES ALLEY HOUSING RENOVATION	146 S SYLVESTER		FINDS
SAN DIEGO	1010726820	POINT LOMA COMPLEX (SPAWAR-PLC)	SYLVESTER & HUMPHRIES		FINDS
SAN DIEGO	S110982684		BA SYSTEMS SHIPYARD - PIER ONE		CHMIRS
SAN DIEGO	2010960375		BA SYSTEMS SHIPYARD		ERNS
SAN DIEGO	S114001040		TALBOT ST. AND ARMADA TERRACE		CHMIRS
SAN DIEGO	2013056181		TALBOT ST AND ARMADA TERRACE		ERNS
SAN DIEGO	S114676473	RESIDENTIAL	4562 TALMADGE DR W		RGA LUST
SAN DIEGO	S114701120	TEXACO/TAMARACK 810	810 TAMARACK AV		RGA LUST
SAN DIEGO	S114700095	TEXACO REFINING & MARKETING	810 TAMARACK AV		RGA LUST
SAN DIEGO	S114623207	FORMER TEXACO SERVICE STA	810 TAMARACK AV		RGA LUST
SAN DIEGO	S114701122	TEXACO/TAMARACK 945	945 TAMARACK AV		RGA LUST
SAN DIEGO	S114600969	CHEVRON	970 TAMARACK AV		RGA LUST
SAN DIEGO	S114644639	LOCKETT RESIDENCE	391 TAMARACK AV		RGA LUST
SAN DIEGO	S109043895	US NAVY	TAMASHAW BLVD AT THE 94		CHMIRS
SAN DIEGO	S114715175		TANK 965 NAS NORTH ISLAND		RGA LUST
SAN DIEGO	96489787		TANK TRUCK/TRUCK OVERTURNED ON AN ON RAMP/HARBOR POLICE		ERNS
SAN DIEGO	S114659587	NAVAL STATION TANK #3201	NOTI		RGA LUST
SAN DIEGO	S114658684	NAS NORTH ISLAND	TANK #3201 VESTA ST & WARD ROAD		RGA LUST
SAN DIEGO	S110424417		TANK 965 NAS NORTH ISLAND		CHMIRS
SAN DIEGO	S114659588	NAVAL STATION TANK #3201	TANK FARM - TANK 59, ROBERTS STREET AND SCOTT ROAD		RGA LUST
SAN DIEGO	S114647869	MARINE CORPS RECRUIT DEPOT	TANK #3201 VESTA ST & WARD ROAD		RGA LUST
SAN DIEGO	S114698627	TANK 79	TANK 529 MARINE CORPS RECRUIT		RGA LUST
SAN DIEGO	S114647867	MARINE CORPS RECRUIT DEPOT	TANK 79 FLEET IND SUP CENTER		RGA LUST
SAN DIEGO	S114658566	NAS MIRAMAR	TANK 529 MARINE CORPS RECRUIT DEPO		RGA LUST
SAN DIEGO	S108407124	MCAS MIRAMAR UST BASE PERMIT	TANK 936 NAS MIRAMAR	92145	RGA LUST
SAN DIEGO	S114649362	MCAS MIRAMAR	TANK 930 MCAS AIR STATION		RGA LUST
SAN DIEGO	S114649361	MCAS MIRAMAR	TANK 930 MC AIR STATION		RGA LUST
SAN DIEGO	S111759480		3228 TARAWRA RD		CHMIRS
SAN DIEGO	S110979497		7015 TARROLL RD		CHMIRS
SAN DIEGO	2010939987		7015 TARROLL RD		ERNS

City	EDR ID	Site Name	Site Address	Zip	Database(s)
SAN DIEGO	S114687693	SHELL SERVICE STATION	1340 TAVERN RD		RGA LUST
SAN DIEGO	S114701124	TEXACO/TAVERN RD	1140 TAVERN RD		RGA LUST
SAN DIEGO	S114607295	COUNTY OF SAN DIEGO-ALPINE	2914 TAVERN RD		RGA LUST
SAN DIEGO	S114570507	ALPINE GAS AND DIESEL	1145 TAVERN RD		RGA LUST
SAN DIEGO	S108404209		TAYLOR ST MPM 264.2 SAN DIEGO SUB DIV		CHMIRS
SAN DIEGO	S114603583	CITY OF VISTA	1165 E TAYLOR ST		RGA LUST
SAN DIEGO	S108406357		TAYLOR STREET, MP 264.2		CHMIRS
SAN DIEGO	1007739215	US NAVY PUBLIC WORKS CENTER	4635 TAYLOR ST		FINDS
SAN DIEGO	S114667168	PARK & RECREATION BLDG 10	4005 E TAYLOR ST		RGA LUST
SAN DIEGO	S106398575		TAYLOR ST. CROSSING		CHMIRS
SAN DIEGO	S114663529	OLD TOWN STATE PARK	5005 TAYLOR STREET		RGA LUST
SAN DIEGO	2003708059		TAYLOR ST.		ERNS
SAN DIEGO	2005632136		TAYLOR STREET		ERNS
SAN DIEGO	8712599		TELEDYNE RYAN AERONAUTICAL		ERNS
SAN DIEGO	8715824		TELEDYNE RYAN AERONAUTICAL		ERNS
SAN DIEGO	S114702642	THRIFTY #107	401 TELEGRAPH CANYON		RGA LUST
SAN DIEGO	S114575119	ARCO 6138	495 TELEGRAPH CANYON		RGA LUST
SAN DIEGO	S114699269	TELEGRAPH CANYON SHELL	501 TELEGRAPH CANYON		RGA LUST
SAN DIEGO	S114575555	ARCO PRODUCTS	495 TELEGRAPH CANYON		RGA LUST
SAN DIEGO	S114655626	MOBIL	404 TELEGRAPH CANYON		RGA LUST
SAN DIEGO	S114688144	SHELL SERVICE STATION	501 TELEGRAPH CANYON		RGA LUST
SAN DIEGO	S105657186		TENTH AVE TERMINAL BERTH 2		CHMIRS
SAN DIEGO	S113473092		TERMINAL ONE AT SAN DIEGO AIRPORT		CHMIRS
SAN DIEGO	S111759011		802 TERMINAL STREET, 10TH AVE MARINE TERMINAL		CHMIRS
SAN DIEGO	2000669243		TERMINAL BERTH 1		ERNS
SAN DIEGO	S112827051		TERMINAL 10, BERTH 7, SAN DIEGO HARBOR		CHMIRS
SAN DIEGO	S114635912	ITT PROPERTY (PORT DISTRICT	3040 TERMINAL AV		RGA LUST
SAN DIEGO	S114635908	ITT CORPORATION	3040 TERMINAL AV		RGA LUST
SAN DIEGO	S100178528	SOUTH MARINA PARK TO 24TH ST	TERMINAL		Notify 65
SAN DIEGO	S109041157		9393 TERRY MESA ROAD		CHMIRS
SAN DIEGO	S105660092		TEXACO FUEL DOCK, WEST END - HARBOR ISLAND		CHMIRS
SAN DIEGO	S114730403	MISSION VALLEY DISPOSAL AREA	TEXAS ST./ HWY 8		RGA LF
SAN DIEGO	1008998776	PAUL S?STREET AUTO TOWING 4616 TEXAS ST	TEXAS ST		EDR US Hist Auto Stat
SAN DIEGO	1014676434	MISSION VALLEY DISPOSAL AREA	TEXAS ST./ HWY 8		FINDS
SAN DIEGO	S105652952		TEXICO FUEL DOCK AT HARBOR ISLAND.		CHMIRS
SAN DIEGO	S105675390		THE SOUTH CARLSBAD STATE BEACH CAMPGROUND		CHMIRS
SAN DIEGO	S1056566800		THE SOUTH OUBOARD SIDE OF PIER 180		CHMIRS
SAN DIEGO	2010943668		AT THE FUEL TERMINAL		ERNS
SAN DIEGO	2006787441		THE SAN DIEGO HARBOR		ERNS
SAN DIEGO	2006785550		BY THE RACK SUMP		ERNS
SAN DIEGO	S110424436		THE MARINA ACROSS FROM SHERETON BAY TOWERS.		CHMIRS
SAN DIEGO	2008861138		THE ENTRANCE OF COMMERCIAL BASIN		ERNS
SAN DIEGO	2009912813		ON THE 1000 DOCK		ERNS
SAN DIEGO	2008912813		ON THE 1000 DOCK		ERNS
SAN DIEGO	S106394990		ON THE WESTERN SIDE OF MERRIMACK ST. AT THE JUNCTION OF FOND		CHMIRS
SAN DIEGO	2007300823		THE SAN DIEGO HARBOR		ERNS

City	EDR ID	Site Name	Site Address	Zip	Database(s)
SAN DIEGO	8864725		AT THE SAME ADDRESS REAR OF BUILDING		ERNS
SAN DIEGO	S106394115		IN THE SAN DIEGO NAVAL STATION, BETWEEN PIERS 7 AND 8.		CHMIRS
SAN DIEGO	S106395167		AT THE END OF THE FUEL DOCK, 2435 SHELTER ISLAND DR.		CHMIRS
SAN DIEGO	S110424434		THE ENTRANCE OF THE COMMERCIAL BASIN		CHMIRS
SAN DIEGO	S107453855		THE POINT CORONADO CAVES		ERNS
SAN DIEGO	2013047157		IN THE MARINA, SLIP C3 1380 HARBOR ISLAND DR.		CHMIRS
SAN DIEGO	S109047252		AT THE SHELTER ISLAND CUSTOMS DOCK, BETWEEN HARBOR ISLAND AN		CHMIRS
SAN DIEGO	S109047410		THE HYATT MISSION BAY		CHMIRS
SAN DIEGO	S110981301		THE HARBOR CLUB, MARINA DISTRICT, 100 HARBOR DRIVE, WEST TOW		CHMIRS
SAN DIEGO	2002605516		IN THE VICINITY OF CONTINENTAL	0	ERNS
SAN DIEGO	2007303069		THE SAN DIEGO HARBOR		ERNS
SAN DIEGO	S105654458		THE POSD WHARF, SOUTH WEST MARINE SHIPYARD		CHMIRS
SAN DIEGO	S106398613		IN THE VICINITY OF BALLAST POINT		CHMIRS
SAN DIEGO	S114680933	SAN DIEGO HOSPICE	4311 THIRD STREET, NORTH		RGALUST
SAN DIEGO	99631617		THIS OCCURRED SEVERAL MILES OFFSHORE		ERNS
SAN DIEGO	S109040983		875 THOMAS AVENUE AT LAMONT STREET		CHMIRS
SAN DIEGO	S108404016		THORN AT DIKE ST.		CHMIRS
SAN DIEGO	S1113103845	INO-SPEC	11840 THORN MINT STE 112	92127	HAZNET
SAN DIEGO	S111291030	ARROYOS DEL MAR	THREE CANYONS COURT		NPDES
SAN DIEGO	S109048089		THROUGHOUT THE FIRE STORM AREA OF SAN DIEGO COUNTY TIC AVE.		CHMIRS
SAN DIEGO	2000673080				ERNS
SAN DIEGO	S114721887	WHITAKER INVESTMENT CORP	1465 TIDELANDS AV		RGALUST
SAN DIEGO	S114567704	A&E INDUSTRIES	1440 TIDELANDS AV		RGALUST
SAN DIEGO	S114691981	SITHE ENERGIES	1400 TIDELANDS AV		RGALUST
SAN DIEGO	2006792367		TIDELANDS AVE		ERNS
SAN DIEGO	S114567702	A&E INDUSTRIES/PORT OF S.D.	1440 TIDELANDS AV		RGALUST
SAN DIEGO	S114585233	BNSF CAR TRANSFER LOT	2745 TIDELANDS AV		RGALUST
SAN DIEGO	S114670899	PORT DISTRICT/NELCO	1420 TIDELANDS AV		RGALUST
SAN DIEGO	S114636759	JAMAC/DIXIELINE LUMBER (POR	3040 TIDELANDS AV		RGALUST
SAN DIEGO	S114658755	NASSCO	TIDELANDS & 19TH		RGALUST
SAN DIEGO	93348832		TIDELANDS PARK NEAR CORONADO BAY BRIDGE		ERNS
SAN DIEGO	S114604713	COLE INDUSTRIES	1640 TIDELANDS AV		RGALUST
SAN DIEGO	S114656291	MONSON TRUCK CO.	1902 TIDELANDS AV		RGALUST
SAN DIEGO	S114668295	PEPPER OIL COMPANY	2300 TIDELANDS AV		RGALUST
SAN DIEGO	S114692621	SO CAL TRUCK STOP	2250 TIDELANDS AV		RGALUST
SAN DIEGO	S114721318	WESTERN LUMBER CO	2745 TIDELANDS AV		RGALUST
SAN DIEGO	S114600043	CHEVRON	10585 TIERRA SANTA BLVD		RGALUST
SAN DIEGO	2010950020		TIERRA SANTA		ERNS
SAN DIEGO	S114703855	TIERRASANTA MOBIL	10821 TIERRA SANTA BLVD		RGALUST
SAN DIEGO	S114674204	RANCHO DEL REY - PHASE I	TIERRA DEL REY		RGALUST
SAN DIEGO	S112840985	SAN DIEGO CITY SCHOOLS	TIERRASANTA ELEMENTARY		HAZNET
SAN DIEGO	S114703853	TIERRASANTA CLEANERS	10601 N TIERRASANTA BL	92124	RGALUST
SAN DIEGO	S110980443		TIJUANA MEXICO AT THE INTERNATIONAL BOUNDARY		CHMIRS
SAN DIEGO	S105882237		TIJUANA RIVER AND INTERNATIONAL BOUNDARY		CHMIRS
SAN DIEGO	S105882107		TIJUANA RIVER AND INTERNATIONAL BOUNDARY		CHMIRS

City	EDR ID	Site Name	Site Address	Zip	Database(s)
SAN DIEGO	S116362426		TUJANA RIVER AT THE US MEXICO BORDER		CHMIRS
SAN DIEGO	8873787		TUJANA ST. @ LOUISIANA		ERNS
SAN DIEGO	S111755997		TUJANA RIVER		CHMIRS
SAN DIEGO	S110424451		TUJANA RIVER AT INTERNATIONAL BOUNDARY, CILA PUMP STATION		CHMIRS
SAN DIEGO	S113092484	PAYLESS DRUG STORE	10631 TIRERRASANTA BLVD	92124	HAZNET
SAN DIEGO	96473823		I-15 TO NORTHBOND 5 CONNECTOR		ERNS
SAN DIEGO	S109044612		EB8 TO NB15 CONNECTOR.		CHMIRS
SAN DIEGO	S106105551	SR 125 TOLL ROAD	125 TOLL ROAD	0	WDS, NPDES, ENF
SAN DIEGO	1010726116	FLEET COMBAT TRAINING CENTER - FCTC PAC	53690 TOMAHAWK DRIVE		FINDS
SAN DIEGO	S114670622	POINT LOMA NAVAL COMPLEX (PLNC) FLEET COMBAT TRAINING CENTER	53690 TOMAHAWK DRIVE		RGA LUST
SAN DIEGO	S114620937	FLEET COMBAT TRAINING CENTER PACIFIC (FCTCPAC) - BASEWIDE IS	53690 TOMAHAWK DRIVE		RGA LUST
SAN DIEGO	S114680862	SAN DIEGO FCTCPAC	53690 TOMAHAWK DRIVE		RGA LUST
SAN DIEGO	S109037005		1950 TOPAZ WAY		CHMIRS
SAN DIEGO	S114669457	PHILLIP NAUGLER	407 TOPEKA ST		RGA LUST
SAN DIEGO	1009127828	C & B LAUNDERETTE & CLEANERS	2360 EL TOPO DR		EDR US Hist Cleaners
SAN DIEGO	S114566296	6051 EL TORDO	6051 EL TORDO		RGA LUST
SAN DIEGO	S114612446	DUTTON TRUST	6051 EL TORDO		RGA LUST
SAN DIEGO	S101613496	LA JOLLA DUMP	TORREY PINES RD AND HWY1, N. SO		WMUDS/SWAT
SAN DIEGO	S114582036	BEHRING DIAGNOSTICS	10933 N TORREY PINES RD		RGA LUST
SAN DIEGO	S109035927		12634 TORREY BLUFFS DRIVE		CHMIRS
SAN DIEGO	S114680407	SALK INSTITUTE	10010 N TORREY PINES RD		RGA LUST
SAN DIEGO	1008996885	ATLAS TOW SERVICE OF LA JOLLA	1002 TORREY PINES RD		EDR US Hist Auto Stat
SAN DIEGO	S106105390	NORTH TORREY PINES ROAD BRIDGE	NORTH TORREY PINES RD. BUILDING # 39	0	WDS
SAN DIEGO	S105666661		9300 NORTH TORREY PINES RD		CHMIRS
SAN DIEGO	S114684003	SCRIPPS RESEARCH INSTITUTE	10466 N TORREY PINES RD		RGA LUST
SAN DIEGO	1009130007	MOORE INDUSTRIES INC	1411 TORREY PINES SCENIC DR		EDR US Hist Cleaners
SAN DIEGO	S114589694	CALBIOCHEM	10933 N TORREY PINES RD		RGA LUST
SAN DIEGO	S114596478	CHEVRON #9-3321	2204 TORREY PINES RD		RGA LUST
SAN DIEGO	S105648941		TORREY PINES STATE BEACH @ NORTH BEACH		CHMIRS
SAN DIEGO	S114582037	BEHRING DIAGNOSTICS	10933 TORREY PINES ROAD, NORTH		RGA LUST
SAN DIEGO	1016433125	AMBRX, INC.	10975 NORTH TORREY PINES RD		FINDS
SAN DIEGO	S105669222		10,000 NORTH TORRY PINES RD		CHMIRS
SAN DIEGO	1008997640	CLARK MERYVN C	1076 TOSECRANS		EDR US Hist Auto Stat
SAN DIEGO	S114733566	TOURMALINE BEACH BURNSITE	TOURMALINE ST		RGA LF
SAN DIEGO	1006829584	TOURMALINE BEACH BURNSITE	TOURMALINE ST		FINDS
SAN DIEGO	1016092806	ILLUMINA INC	9885 TOWER CENTRE DRIVE		FINDS
SAN DIEGO	1007739242	US NAVY PUBLIC WORKS CENTER	TRAINING CTR PWC HW OPS		FINDS
SAN DIEGO	99651394		TRANSITING SAN DIEGO HARBOR		ERNS
SAN DIEGO	S114608849	D&L AUTO REPAIR	1302 S TREMONT ST		RGA LUST
SAN DIEGO	S114666487	PACIFIC VAN LINES	1414 S TREMONT ST		RGA LUST
SAN DIEGO	S109043980		TROLLY STATION, THE CONVENTION CENTER TROLLY STATION		CHMIRS
SAN DIEGO	S114706790	TRICK ENTERPRISES, INC.	8807 TROY ST		RGA LUST
SAN DIEGO	S114651614	MINI-STORAGE FACILITY	8823 TROY ST		RGA LUST
SAN DIEGO	S108404773		TRULLE VISTA MARINA, SAN DIEGO HARBOR		CHMIRS



City	EDR ID	Site Name	Site Address	Zip	Database(s)
SAN DIEGO	S110424484		TULA VISTA MARINA		CHMIRS
SAN DIEGO	2008876402		TULA VISTA MARINA		ERNS
SAN DIEGO	S114671501	PREMIXED CONCRETE CO.	550 N TULIP ST		RGALUST
SAN DIEGO	S114671432	PRE-MIXED CONCRETE	550 N TULIP ST		RGALUST
SAN DIEGO	S114627523	GOAL LINE L P	555 N TULIP ST		RGALUST
SAN DIEGO	S114707336	TULIP STREET PROPERTY	440 N TULIP ST		RGALUST
SAN DIEGO	S114615128	ESCONDIDO SAND & GRAVEL	440 TULIP ST		RGALUST
SAN DIEGO	S114611217	DIXIELINE LUMBER COMPANY	561 N TULIP ST		RGALUST
SAN DIEGO	S114693252	SOUTH COAST ASPHALT	500 N TULIP ST		RGALUST
SAN DIEGO	S114627526	GOAL LINE LP	555 N TULIP ST		RGALUST
SAN DIEGO	S112879900	CARTER HILL HOA	2460 TULIPINE WAY	92111	HAZNET
SAN DIEGO	S114637505	JIM RENNER EQUIPMENT	8680 TUMBLEWEED TR		RGALUST
SAN DIEGO	91217008		TUNA CLIPPER MARINE		ERNS
SAN DIEGO	1008997594	OELFOSSE RACING CARS	986 TUROUOISE LN		EDR US Hist Auto Stat
SAN DIEGO	1008998648	JIM S RICHFIELD SERVICE	985 TUROUOISE LN		EDR US Hist Auto Stat
SAN DIEGO	S114699132	TEDFORD AUTO	865 TURQUOISE ST		RGALUST
SAN DIEGO	1009128440	ECON O-WASH BRO?ST	TURQUOISE ST		EDR US Hist Cleaners
SAN DIEGO	1009129714	DENCO SERVICE	43541 TWAIN AVE		EDR US Hist Cleaners
SAN DIEGO	1016188701	SAN DIEGO CITY POLICE SOUTHERN GARAGE	1120 TWENTY SEVENTH ST		FINDS
SAN DIEGO	S114568201	ABE'S TOWING	2020 N TWIN OAKS VALLE		RGALUST
SAN DIEGO	S114705659	TOSCO/CIRCLE K #2971	14147 TWIN PEAKS RD		RGALUST
SAN DIEGO	S114705281	TOSCO 76 #2971	14147 TWIN PEAKS RD		RGALUST
SAN DIEGO	S114651118	MIDWAY CONTAINER	664 N TWIN OAKS VALLE		RGALUST
SAN DIEGO	S114601745	CIRCLE K #2971	14147 TWIN PEAKS RD		RGALUST
SAN DIEGO	S114671282	POWAY UNIFIED SCHOOL DIST	13626 TWIN PEAKS RD		RGALUST
SAN DIEGO	S106800726	E TWN OAKS VLY RD & N MISSION	E TWN OAKS VLY RD & N MISSION	0	WDS
SAN DIEGO	1008996874	JULIAN PETROLEUM CO	524611 TYE RD		EDR US Hist Auto Stat
SAN DIEGO	S114692746	SOIL ORGANIC SOLUTIONS	3235 TYLER ST		RGALUST
SAN DIEGO	S105882603		2985 UCLID AVE		CHMIRS
SAN DIEGO	S113999113		UCSD HOSPITAL: 225 DICKENSON ST		CHMIRS
SAN DIEGO	9712038328		UCSD RECEIVING		CHMIRS
SAN DIEGO	9712038327		UCSD RECEIVING		HMIRS
SAN DIEGO	1008997886	HASTINGS ROBT W	3040 ULRIE		HMIRS
SAN DIEGO	2000669856		UND 805 SOUTH OF MIRMAR ROAD		EDR US Hist Auto Stat
SAN DIEGO	S108401281		UNDER BRIDGE 57-106, STATE RT 15 BETWEEN POWAY RD SCRIPPS MP		CHMIRS
SAN DIEGO	8716429		UNDER CORONADO BRIDGE		ERNS
SAN DIEGO	S106395812		UNDER BUILDING 7490, MIRAMAR BASE	92145	CHMIRS
SAN DIEGO	98457041		UNDISCLOSED SITE IN DESERT / FORMER BUSINESS SITE OF RP COMP		ERNS
SAN DIEGO	1008999687	TONGA~762385~UNION STATION	762385 UNION STATION "GASOLINE STATIONS" BYRON		EDR US Hist Auto Stat
SAN DIEGO	1008998028	WAGNER ELECTRIC SERVICE STATION (WESTERN AUTO ELEC	9167178 UNION ? COR E ?		EDR US Hist Auto Stat
SAN DIEGO	1008999984	TONGA	76 UNION STATION 2388 SHELTER ISLAND DR		EDR US Hist Auto Stat
SAN DIEGO	1009127024	SWIATKIEWICZ IGNATIUS	1865 UNION ST		EDR US Hist Cleaners
SAN DIEGO	1008999796	TONGA	76 UNION STATION 2395 SHELTER ISLAND DR		EDR US Hist Auto Stat
SAN DIEGO	99642284		UNIT 25472 FPOAP 966016506 NASNI		ERNS

City	EDR ID	Site Name	Site Address	Zip	Database(s)
SAN DIEGO	S106394770		UNITED STATES MARINE CORPS, MIRAMAR P.O. BOX 452013, STORM D		CHMIRS
SAN DIEGO	S106394769		UNITED STATES MARINE CORPS, MIRAMAR P.O. BOX 452013, STORM D	92145	CHMIRS
SAN DIEGO	2001584179		UNITED STATES NAVAL STATION		ERNS
SAN DIEGO	S114709112	UNION #6995	8011 UNIVERSITY AV		RGA LUST
SAN DIEGO	S114651270	MIKES MINI MARKET (SOUTHLAN	6990 UNIVERSITY AV		RGA LUST
SAN DIEGO	S114720859	WEST BOUND UNIV AVE I-15 OFF RAMP	0 UNIVERSITY AVE		RGA LUST
SAN DIEGO	1009127560	ORIGINAL FRENCH LAUNDRY CO	10423191 UNIVERSITY AVE		EDR US Hist Cleaners
SAN DIEGO	1008999398	GUARANTY CHEVROLET CO	41442178 UNIVERSITY AVE		EDR US Hist Auto Stat
SAN DIEGO	1008997479	WALTERS ERNIE INC	1444 UNIVERSITY CENTER LN		EDR US Hist Auto Stat
SAN DIEGO	1009128628	MASTER CLEANERS THE	24091204 UNIVERSITY AVE		EDR US Hist Cleaners
SAN DIEGO	1008998070	ROELFI SERVICE	8750 UNIVERSITY AVE		EDR US Hist Auto Stat
SAN DIEGO	1008989682	THEREN S BOB SERVICE	4192 UNIVERSITY AVE / 42D		EDR US Hist Auto Stat
SAN DIEGO	1009128122	MC NEAL CLEANERS	60668 UNIVERSITY AV		EDR US Hist Cleaners
SAN DIEGO	S114590470	CALTRANS 40TH ST & UNIV. AVE	UNIVERSITY AV		RGA LUST
SAN DIEGO	S114683605	SCHAEFER AMBULANCE S	7257 UNIVERSITY AV		RGA LUST
SAN DIEGO	S114649457	MCCLELLAN BUICK PONTIAC	7675 UNIVERSITY AV		RGA LUST
SAN DIEGO	S114596165	CHEVRON #9-2235	8200 UNIVERSITY AV		RGA LUST
SAN DIEGO	S114680992	SAN DIEGO PIPE AND SUPPLY	0 UNIVERSITY AVE		RGA LUST
SAN DIEGO	S114690700	SHOPPING CENTER #119	7006 UNIVERSITY AV		RGA LUST
SAN DIEGO	1009216064	ORIGINAL FRENCH LAUNDRY CO	10429601 UNIVERSITY AVE		EDR US Hist Cleaners
SAN DIEGO	1008995573	CARLTON WE	23391/2 UNIVERSITY AV		EDR US Hist Auto Stat
SAN DIEGO	1008997917	STAN S AUTOMOTIVE MISS?AV	UNIVERSITY AV		EDR US Hist Auto Stat
SAN DIEGO	1009130113	WILSON U-WASH LAUNDRY ONE DAY BUNDLE SERVICE	35424-3284 UNIVERSITY AV SAN DIEGO		EDR US Hist Cleaners
SAN DIEGO	S114567913	AAA AUTO REPAIR & TRANSMISS	7025 UNIVERSITY AV		RGA LUST
SAN DIEGO	S114720858	WEST BOUND UNIV AVE I-15 OFF RAMP	UNIVERSITY AVE		RGA LUST
SAN DIEGO	S114590471	CALTRANS 40TH ST & UNIV. AV	UNIVERSITY AV		RGA LUST
SAN DIEGO	1008997444	FIRESTONE STORES	31712112 UNIVERSITY AVE		EDR US Hist Auto Stat
SAN DIEGO	1009127704	LEWIS & WELSH	35251191 UNIVERSITY AVE		EDR US Hist Cleaners
SAN DIEGO	S114569133	AHMAD SHABAN	6990 UNIVERSITY AV		RGA LUST
SAN DIEGO	S114649462	MCCLELLAN BUICK	7675 UNIVERSITY AV		RGA LUST
SAN DIEGO	S114603905	CLASSIC CAR WASH	0 UNIVERSITY AVE		RGA LUST
SAN DIEGO	S114702604	THRIFTY #065 (CIRCLE K #793	7594 UNIVERSITY AV		RGA LUST
SAN DIEGO	1008997634	KIRKMAN JOHN HEATING OILS	45609221 UNIVERSITY AVE		EDR US Hist Auto Stat
SAN DIEGO	S114606955	CORVETTE SPECIALTY INC	7950 UNIVERSITY AV		RGA LUST
SAN DIEGO	S114718943	VILLA DE FANTA HMOOWNER ASSO	7940 UNIVERSITY AV		RGA LUST
SAN DIEGO	S114622741	FORMER MOBIL GAS STATION	7961 UNIVERSITY AV		RGA LUST
SAN DIEGO	1008997730	GINOS CHEVRON SERVICE STATION	43 SO UNIVERSITY AV		EDR US Hist Auto Stat
SAN DIEGO	1008998889	APOLLO OIL CO	48 UNIVERSITY AV		RGA LUST
SAN DIEGO	1008998611	GREER S STREET UNION ~3940~UNIVERSITY AV	3940 UNIVERSITY AV"GASOLINE STATIONS"		EDR US Hist Auto Stat
SAN DIEGO	1009127586	RITZ CLEANERS & DYERS	17054070 UNIVERSITY AVE		EDR US Hist Auto Stat
SAN DIEGO	1009127312	LEWIS & WELCH	35255779 UNIVERSITY AVE		EDR US Hist Cleaners
SAN DIEGO	S114612931	EAGLE TIRE & BRAKE SERVICE	8203 UNIVERSITY AV		EDR US Hist Cleaners
SAN DIEGO	S114658988	NATIONAL UNIVERSITY	2022 UNIVERSITY DR		RGA LUST
SAN DIEGO	1009128774	BUDDIE S CLEANERS	42 S UNIVERSITY AV		EDR US Hist Cleaners

City	EDR ID	Site Name	Site Address	Zip	Database(s)
SAN DIEGO	100896249	BOB & JOE S AUTO REPAIR	44709 UNIVERSITY AV		EDR US Hist Auto Stat
SAN DIEGO	S114703626	THRIFTY SERVICE STATION #15	7974 UNIVERSITY AVE		RGA LUST
SAN DIEGO	S114631699	HELIX HIGH SCHOOL	7323 UNIVERSITY AV		RGA LUST
SAN DIEGO	1008998133	NEUNER BROS	12766129 UNIVERSITY AVE		EDR US Hist Auto Stat
SAN DIEGO	1008997477	UNIVERSITY MOTORS	12763141 UNIVERSITY AVE		EDR US Hist Auto Stat
SAN DIEGO	1008997683	WAGNER S MOTOR SERVICE	16215 UNIVERSITY AV		EDR US Hist Auto Stat
SAN DIEGO	1008996715	PASCAL DILDAY INC	14448-1103 UNIVERSITY AVE		EDR US Hist Auto Stat
SAN DIEGO	96475015		UNK		ERNS
SAN DIEGO	98436562		UNKNOWN / UNKNOWN SHEEN SIGHTING		ERNS
SAN DIEGO	98447316		UNKNOWN / UNKNOWN SHEEN SIGHTING		ERNS
SAN DIEGO	1011979681	MONTGOMERY FIELD	UNKNOWN		FINDS
SAN DIEGO	2010931034		UNKNOWN SHEEN INCIDENT PIER 8		ERNS
SAN DIEGO	2013041700		UNKNOWN SHEEN INCIDENT 2205 E. BELT ST. PIER 4		ERNS
SAN DIEGO	2010932796		UNKNOWN SHEEN INCIDENT 3341 SEN ROAD		ERNS
SAN DIEGO	2013038731		UNKNOWN SHEEN INCIDENT 5000 NORTH HARBOR DR AMERICA'S CUP HA		ERNS
SAN DIEGO	94373706		UNKNOWN		ERNS
SAN DIEGO	2013043558		UNKNOWN SHEEN INCIDENT / H&M LANDING		ERNS
SAN DIEGO	2013049515		UNKNOWN SHEEN INCIDENT 32ND STREET NAVAL BASE MVV USS GREEN		ERNS
SAN DIEGO	S109048069		UNKNOWN SHEEN INCIDENT - AMERICAS CUP HARBOR		CHMIRS
SAN DIEGO	S114000342		UNKNOWN TRUCK STOP IN THE SAN DIEGO AREA		CHMIRS
SAN DIEGO	1014676037	QUALCOMM BUILDING N	UNKNOWN		FINDS
SAN DIEGO	1011980026	BROWN FIELD MUNI	UNKNOWN		FINDS
SAN DIEGO	2013050812		UNKNOWN FACILITY.		ERNS
SAN DIEGO	2013047962		UNKNOWN SHEEN INCIDENT 1380 HARBOR ISLAND DR.		ERNS
SAN DIEGO	1014675419	KGTV-10 PARKING LOT	UNKNOWN		FINDS
SAN DIEGO	S108404536		UNKNOWN		CHMIRS
SAN DIEGO	2013047489		UNKNOWN SHEEN INCIDENT 2040 HARBOR ISLAND DR		ERNS
SAN DIEGO	2013048326		UNKNOWN SHEEN INCIDENT / H DOCK ON KONA DOCK KONA KAI MARINA		ERNS
SAN DIEGO	2013051658		UNKNOWN SHEEN INCIDENT		ERNS
SAN DIEGO	2013057143		UNKNOWN SHEEN INCIDENT SHELTER ISLAND CHANNEL		ERNS
SAN DIEGO	1014676998	TORREY PINES	UNKNOWN		FINDS
SAN DIEGO	2013058835		UNKNOWN SHEEN INCIDENT 1011 ANCHORAGE LANE IN THE MAIN FAIRW		ERNS
SAN DIEGO	2013042803		UNKNOWN SHEEN INCIDENT - FROM F3 THROUGH F78 1011 ANCHORAGE		ERNS
SAN DIEGO	2010930588		UNKNOWN SHEEN INCIDENT 2323 SHELTER ISLAND DRIVE		ERNS
SAN DIEGO	2013049398		UNKNOWN SHEEN INCIDENT SEAPORT VILLAGE END OF PACIFIC COAST		ERNS
SAN DIEGO	1014676782	SAN DIEGO POLICE HEADQUARTERS	UNKNOWN		FINDS
SAN DIEGO	2013036501		UNKNOWN SHEEN INCIDENT 2131 SHELTER ISLAND DRIVE		ERNS
SAN DIEGO	2013050881		UNKNOWN SHEEN INCIDENT SAN DIEGO HARBOR / NAVAL BASE SAN DIE		ERNS
SAN DIEGO	2013042519		UNKNOWN SHEEN INCIDENT 1441 QUIDERA RD E DOCK		ERNS
SAN DIEGO	S113999879		UNKNOWN SHEEN - MISSION BAY		CHMIRS

City	EDR ID	Site Name	Site Address	Zip	Database(s)
SAN DIEGO	S110980380		UNKNOWN SHEEN INCIDENT EMBARCADERO IN SAN DIEGO BAY		CHMIRS
SAN DIEGO	2013057063		UNKNOWN SHEEN INCIDENT USS GARY SAN DIEGO NAVAL BASE		ERNS
SAN DIEGO	1011985600	SAN DIEGO INTL-LINDBERG	UNKNOWN		FINDS
SAN DIEGO	2013047637		UNKNOWN SHEEN INCIDENT / MARRIOTT MARINA DOCK I		ERNS
SAN DIEGO	1014674099	U S NAVAL HOSPITAL SAN DIEGO	UNKNOWN		FINDS
SAN DIEGO	2013041311		UNKNOWN SHEEN INCIDENT SAN DIEGO BAY H&M LANDING		ERNS
SAN DIEGO	1011908029	UNKNOWN	UNKNOWN		FINDS
SAN DIEGO	2013057225		UNKNOWN SHEEN INCIDENT NAVAL STATION 32ND ST PIER 9		ERNS
SAN DIEGO	2013053624		UNKNOWN SHEEN INCIDENT USS GARY SAN DIEGO NAVAL BASE		ERNS
SAN DIEGO	2010932239		UNKNOWN SHEEN INCIDENT- 300 AND 600 DOCK OF MARINA 2071 SHEL		ERNS
SAN DIEGO	S109045159		UNKNOWN SHEEN INCIDENT IN WSW POINT LOMA, SAN DIEGO- 32 38'		CHMIRS
SAN DIEGO	2013049042		UNKNOWN SHEEN INCIDENT- MISSION BAY		ERNS
SAN DIEGO	2013045984		UNKNOWN SHEEN INCIDENT NAVAL BASE SAN DIEGO BETWEEN PIER 9 A		ERNS
SAN DIEGO	2013034736		UNKNOWN SHEEN INCIDENT TALBOT STREET AND ANCHORAGE STREE		ERNS
SAN DIEGO	2013040442		UNKNOWN SHEEN INCIDENT FISHERMANS LANDING		ERNS
SAN DIEGO	2010946734		UNKNOWN SHEEN INCIDENT EMBARCADERO IN SAN DIEGO BAY		ERNS
SAN DIEGO	2013050500		UNKNOWN SHEEN INCIDENT - SLIP D 177 1500 QUIVERA WAY		ERNS
SAN DIEGO	2013052185		UNKNOWN SHEEN INCIDENT 1441 QUIVIRA ROAD MISSION BAY AREA D1		ERNS
SAN DIEGO	2013040068		UNKNOWN SHEEN INCIDENT USS PRINCETON CG-59 FPO AP 9675-1179		ERNS
SAN DIEGO	2013049766		UNKNOWN SHEEN INCIDENT - KONA MARINA 1551 SHELTER ISLAND DR		ERNS
SAN DIEGO	2010934992		UNKNOWN SHEEN INCIDENT 2435 SHELTER ISLAND DRIVE		ERNS
SAN DIEGO	1014679149	CHILDRENS HOSPITAL AND HEALTH CENTER	UNKNOWN		FINDS
SAN DIEGO	1011985975	NORTH ISLAND NAS /HALSE	UNKNOWN		FINDS
SAN DIEGO	2013037076		UNKNOWN SHEEN INCIDENT USS LAKE CHAMPLAIN PIER 8		ERNS
SAN DIEGO	2013056368		UNKNOWN SHEEN PIER 4 NAVAL BASE SAN DIEGO		ERNS
SAN DIEGO	2013056164		UNKNOWN SHEEN INCIDENT SAN DIEGO HARBOR NAVAL BASE SAN DIEGO		ERNS
SAN DIEGO	1014674979	MERCY HOSPITAL & MEDICAL CENTER	UNKNOWN		FINDS
SAN DIEGO	2013055628		UNKNOWN SHEEN INCIDENT TRANSIENT SLIP 1401 SHELTER ISLAND DR		ERNS
SAN DIEGO	S110424517		UNKNOWN SHEEN INCIDENT, 550 MARINA PARKWAY, G DOCK, 6-15 SLI		CHMIRS
SAN DIEGO	S111757706		UNKNOWN SHEEN INCIDENT AT 1380 HARBOR ISLAND DR.		CHMIRS
SAN DIEGO	S105648219		UNKNOWN SOURCE OR CAUSE		CHMIRS
SAN DIEGO	1011980030	MIRAMAR MCAS/MITSCHER F	UNKNOWN		FINDS
SAN DIEGO	2013040548		UNKNOWN SHEEN INCIDENT B STREET CRUISE SHIP TERMINAL		ERNS
SAN DIEGO	2013045947		UNKNOWN SHEEN INCIDENT KONA KAI MARINA KONA KAI MARINA		ERNS
SAN DIEGO	20109333506		UNKNOWN SHEEN INCIDENT PEPPER PARK BOAT LAUNCH TIDELANDS ROA		ERNS
SAN DIEGO	2013048018		UNKNOWN SHEEN INCIDENT 1441 QUIVIERA STREET		ERNS
SAN DIEGO	2013036314		UNKNOWN SHEEN INCIDENT SHIPYARD - PIER 3 2205 EAST BELT STRE		ERNS

City	EDR ID	Site Name	Site Address	Zip	Database(s)
SAN DIEGO	94374046		UNKNOWN		ERNS
SAN DIEGO	2010934542		UNKNOWN SHEEN INCIDENT 2040 HARBOR ISLAND DRIVE		ERNS
SAN DIEGO	2013053079		UNKNOWN SHEEN INCIDENT SAN DIEGO HARBOR NAVAL BASE SAN DIEGO		ERNS
SAN DIEGO	2013041612		UNKNOWN SHEEN INCIDENT DRISCOLLS MARINA NEAR DOCK C		ERNS
SAN DIEGO	S112827924		UNKNOWN SHEEN INCIDENT - BALLAST POINT		CHMIRS
SAN DIEGO	2013036440		UNKNOWN SHEEN INCIDENT / SAN DIEGO NAVY BASE		ERNS
SAN DIEGO	2013039951		UNKNOWN SHEEN INCIDENT AMERICA'S CUP HARBOR BETWEEN DAY MARK		ERNS
SAN DIEGO	2013040549		UNKNOWN SHEEN INCIDENT - POINT LOMA / CABRILLO NATIONAL MONU		ERNS
SAN DIEGO	2013042126		UNKNOWN SHEEN INCIDENT SHELTER ISLAND KONA KAI		ERNS
SAN DIEGO	2013036478		UNKNOWN SHEEN INCIDENT NORTH SIDE BERTH 2 AT PIER 3		ERNS
SAN DIEGO	2010927589		UNKNOWN SHEEN INCIDENT QUIVIRA BASIN MISSION BAY		ERNS
SAN DIEGO	2010928892		UNKNOWN SHEEN INCIDENT 32ND NAVAL STATION PIER 7		ERNS
SAN DIEGO	2013047813		UNKNOWN SHEEN INCIDENT SHERITAN HOTEL AND MARINA HARBOR ISLA		ERNS
SAN DIEGO	2013061604		UNKNOWN SHEEN INCIDENT QUIVIRA BASIN / MARINA VILLAGE WEST S		ERNS
SAN DIEGO	2013043900		UNKNOWN SHEEN INCIDENT WEST BASIN OF HARBOR ISLAND SECONDARY		ERNS
SAN DIEGO	98468890		UNKNOWN COLOR		ERNS
SAN DIEGO	2010933789		UNKNOWN SHEEN INCIDENT PIER 08		ERNS
SAN DIEGO	91210121		UNOCAL STATION 5295 AT BALBOA & TENNESSE		ERNS
SAN DIEGO	1006829655	ARIZONA STREET SLF	UPAS / FLORIDA CANYON		FINDS
SAN DIEGO	S114724882	ARIZONA STREET SLF	UPAS / FLORIDA CANYON		RGA LF
SAN DIEGO	S114725049	BALBOA PARK LANDFILL	UPAS/ FLORIDA CANYON		RGA LF
SAN DIEGO	1006833613	BALBOA PARK LANDFILL	UPAS/ FLORIDA CANYON		FINDS
SAN DIEGO	96475104		C/U US NAVY		ERNS
SAN DIEGO	S105883685		USCG PIER, DOCKSIDE, BALLAST POINT		CHMIRS
SAN DIEGO	2007327190		USCG SECTOR SAN DIEGO		ERNS
SAN DIEGO	S113999719		USCG SECTOR SAN DIEGO		CHMIRS
SAN DIEGO	2013048001		USCG SECTOR SAN DIEGO		ERNS
SAN DIEGO	8713262		USCG-11TH FACILITY		ERNS
SAN DIEGO	S105689577	PACIFIC HIGHLANDS HOMES	USGS7.5 MIN DEL MAR QUADRANGL	0	WDS
SAN DIEGO	1016447507	USMC AIR STATION MIRAMAR	USMC AIR STATION MIRAMAR		FINDS
SAN DIEGO	S112829890		USN BASE POINT LOMA, BAYSIDE PIER 160		CHMIRS
SAN DIEGO	S105885222		USN SAN DIEGO		CHMIRS
SAN DIEGO	98441131		USN BASE SAN DIEGO PIER 7		ERNS
SAN DIEGO	S110424531		USN SAN DIEGO PIER 4		CHMIRS
SAN DIEGO	S110424532		USN STATION SAN DIEGO PIER 7		CHMIRS
SAN DIEGO	2000534425		USN NAV. STA. SAN DIEGO	0	ERNS
SAN DIEGO	98442436		USN POINT LOMA / LA PLAYA FUEL PIER		ERNS
SAN DIEGO	S108406566		USN SAN DIEGO PIER 8		CHMIRS
SAN DIEGO	2008893845		USN SAN DIEGO		ERNS
SAN DIEGO	S105887367		USN SAN DIEGO PIER 9		CHMIRS
SAN DIEGO	91229732		USN SUB BASE ALONG ROSECRANS AVE.		ERNS

City	EDR ID	Site Name	Site Address	Zip	Database(s)
SAN DIEGO	2004731644		USN SAN DIEGO PIER 10		ERNS
SAN DIEGO	2005633163		USN SAN DIEGO		ERNS
SAN DIEGO	96506600		USN STA SAN DIEGO 32ND ST PIER 6		ERNS
SAN DIEGO	2008895639		USN SAN DIEGO PIER 13		ERNS
SAN DIEGO	S108402768		USN STATION @ PIER 6		CHMIRS
SAN DIEGO	2009895639		USN SAN DIEGO PIER 13		ERNS
SAN DIEGO	1006249034	APPLIED ENERGY LLC MCRD	USN TRAINING STATION @ BARNETT		FINDS
SAN DIEGO	2007322807		USN NAVAL BASE		ERNS
SAN DIEGO	S109047630		USN NAVAL BASE, 32ND STREET, PIER WALL 7 IN SAN DIEGO BAY		CHMIRS
SAN DIEGO	2002628055		USN SAN DIEGO PIER 6	0	ERNS
SAN DIEGO	2008882871		USN STATION SAN DIEGO PIER 7		ERNS
SAN DIEGO	2010930807		USN SPECIAL BOAT TEAM 12 SPECIAL BOAT TEAM 12 3402 TARAWA RO		ERNS
SAN DIEGO	94378175		USN ASW BASE ON THE CORNER OF NIMITZ AND ROSECRAN		ERNS
SAN DIEGO	96484146		USN SHIP YARD PIER 7		ERNS
SAN DIEGO	S112829872		USN BASE, 32ND ST, PIER 2		CHMIRS
SAN DIEGO	96509514		USN - NAS NORTH ISLAND USS KITTY HAWK PIER LIMA		ERNS
SAN DIEGO	2002617342		USN SAN DIEGO	0	ERNS
SAN DIEGO	2008864476		USN SAN DIEGO PIER 13		ERNS
SAN DIEGO	2009893845		USN SAN DIEGO		ERNS
SAN DIEGO	S109042463		USN NAVAL STATION SAN DIEGO, BTWN PIERS 6 AND 7		CHMIRS
SAN DIEGO	S109042875		USN, PIER 7		CHMIRS
SAN DIEGO	S108406361		USN/NAVAL STATION SAN DIEGO, WEST SIDE OF PIER 3		CHMIRS
SAN DIEGO	S106401111		USNAS		CHMIRS
SAN DIEGO	S105656640		USNS WATSON, NASCO SHIPYARD		CHMIRS
SAN DIEGO	S106397586		USNS SIOUX PPAT171 FPOAT966784063		CHMIRS
SAN DIEGO	2007306740		USNS NAVAJO		ERNS
SAN DIEGO	2010961827		USNS CHARLES DREW		ERNS
SAN DIEGO	96505745		USNS WALTER S DEAL		ERNS
SAN DIEGO	92270856		USNS "KIWISHIWI" VESSEL		ERNS
SAN DIEGO	99614725		USNS NAVAJO (TAFT)169 FPO AP 96673-4036 32TH ST.		ERNS
SAN DIEGO	2008867563		USS GARY		ERNS
SAN DIEGO	2000520771		USS PRINCETON	0	ERNS
SAN DIEGO	2000551304		USS BELLEU WOOD	0	ERNS
SAN DIEGO	2009899421		USS GARY		ERNS
SAN DIEGO	2010938248		USS THACH (FFG 43)		ERNS
SAN DIEGO	2005612771		USS PELELIU		ERNS
SAN DIEGO	S105677087		USS ANTIETAM, PIER 8		CHMIRS
SAN DIEGO	S105655711		USS CLEVELAND LPD7, NS SAN DIEGO, FUELING PIER		CHMIRS
SAN DIEGO	S105650968		USS TARAWA - PIER 13, 32ND STREET NAS SAN DIEGO		CHMIRS
SAN DIEGO	2000548244		USS HOUSTON	0	ERNS
SAN DIEGO	94395464		USS CHUCALUCK 32ND STREET		ERNS
SAN DIEGO	2012020744		USS THACH (FFG 43)		ERNS
SAN DIEGO	S105630288		USS KITTY HAWK , PIER M/N NAS NORTH ISLAND		CHMIRS
SAN DIEGO	S114000620		USS GARY, SAN DIEGO NAVAL BASE		CHMIRS
SAN DIEGO	2001563442		USS JOHN PAUL JONES		ERNS
SAN DIEGO	2000527766		USS CONSTELLATION	0	ERNS

City	EDR ID	Site Name	Site Address	Zip	Database(s)
SAN DIEGO	2004716481		USS PEARL HARBOR		ERNS
SAN DIEGO	S105633106		USS COMSTOCK LSD 45 32ND ST NAVAL BASE		CHMIRS
SAN DIEGO	2010961403		USS PINCKNEY		ERNS
SAN DIEGO	2000519729		USS HOUSTON	0	ERNS
SAN DIEGO	92256427		USS KITTY HAWK, N ISLAND PIER SIDE BERTHL		ERNS
SAN DIEGO	S106392966		USS BRIDGE AT LA PLAYA FUEL PIER, BALLAST POINT, USN SUB BAS		CHMIRS
SAN DIEGO	S110424535		USS PINCKNEY		CHMIRS
SAN DIEGO	S111756891		USS CHAMPION MCM4 FPO AT96662-1924		CHMIRS
SAN DIEGO	S110978844		USS DEVASTATOR MOORED AT PIER 5, NAVAL BASE SAN DIEGO		CHMIRS
SAN DIEGO	99609965		USS CORONADO POINT LOMA SUBMARINE BASE MIKE PIER		ERNS
SAN DIEGO	2003644929		USS COLUMBUS		ERNS
SAN DIEGO	2008886160		USS GARY		ERNS
SAN DIEGO	2008912468		USS PINCKNEY		ERNS
SAN DIEGO	2002602257		USS BOXER LHD4	0	ERNS
SAN DIEGO	2002595829		USS NIMITZ PO AP 96628-2820	0	ERNS
SAN DIEGO	2012018465		USS THACH (FFG 43)		ERNS
SAN DIEGO	2001559080		USS MONSOON PC-4		ERNS
SAN DIEGO	2008880687		USS PINCKNEY		ERNS
SAN DIEGO	2010942563		USS CARL BENSON		ERNS
SAN DIEGO	S110978580		USS PELELIEU		CHMIRS
SAN DIEGO	S113473256		USS PRINCETON CG-59, FPO AP 96675-1179		CHMIRS
SAN DIEGO	S110982932		USS PICKNEY		CHMIRS
SAN DIEGO	S109046060		USS GERMANTOWN, PIER 6, BERTH 5, SAN DIEGO HARBOR		CHMIRS
SAN DIEGO	S105882943		USS PELELIU, 32ND STREET, PIER 7.		CHMIRS
SAN DIEGO	2012031170		USS PREBLE		ERNS
SAN DIEGO	2002627753		USS JOHN C. STENNIS	0	ERNS
SAN DIEGO	96477143		USS PASADENA SSN 752 NORTH SIDE "M" PIER USN SUBBASE		ERNS
SAN DIEGO	99654385		USS LAKE CHAMPLAIN		ERNS
SAN DIEGO	2004741973		USS COMSTOCK		ERNS
SAN DIEGO	2001569526		USS PEARL HARBOR		ERNS
SAN DIEGO	2009912468		USS PINCKNEY		ERNS
SAN DIEGO	S105648333		USS KITTYHAWK AT THE BOW OF THE SHIP		CHMIRS
SAN DIEGO	S106399992		USS PEARL HARBOR, PIER 6		CHMIRS
SAN DIEGO	S105658417		USS KITTYHAWK		CHMIRS
SAN DIEGO	2008899421		USS GARY		ERNS
SAN DIEGO	96499379		USS PRINCETON CG-59 FPO AP		ERNS
SAN DIEGO	S114577359	AREA 23 UST 23102-2*	UST 2310 MCB		ERNS
SAN DIEGO	S114658685	NAS NORTH ISLAND	UST 475 NAVAL AIR STATION		RGA LUST
SAN DIEGO	1008997681	VISTA LA MESA GARAGE	7025 UTNIV AV		EDR US Hist Auto Stat
SAN DIEGO	S114566129	38TH AND REDWOOD BURN SITE	38TH&REDWOOD VACA		RGA LUST
SAN DIEGO	S114566124	38TH AND REDWOOD BURN SITE	38TH&REDWOOD VACANT		RGA LUST
SAN DIEGO	S114719470	VVH RESORTS	1404 VACATION RD W		RGA LUST
SAN DIEGO	S114681001	SAN DIEGO PRINCESS RESORT	1404 W VACATION RD		RGA LUST
SAN DIEGO	S114719471	VVH RESORTS	1404 VACATION ROAD, WEST		RGA LUST
SAN DIEGO	S114583381	BINGHAM TRUST PROPERTY	6427 LA VALLE PLATEADA		RGA LUST
SAN DIEGO	S114613520	ECONOMY CLEANERS	1718 E VALLEY PY		RGA LUST

City	EDR ID	Site Name	Site Address	Zip	Database(s)
SAN DIEGO	S114615740	EXPRESS GAS	1296 W VALLEY PY		RGA LUST
SAN DIEGO	S114717821	VALLEY CENTER OIL CORPORATI	28010 VALLEY CENTER RD		RGA LUST
SAN DIEGO	S114646605	MADISON SQUARE	488 E VALLEY PY		RGA LUST
SAN DIEGO	S114666914	PALOMAR POMERADO HEALTH SYS	100 VALLEY BL		RGA LUST
SAN DIEGO	S114649246	MARTHUR EQUIPMENT RENTAL	27427 VALLEY CENTER RD		RGA LUST
SAN DIEGO	S114717819	VALLEY CENTER OIL CORP	28010 VALLEY CENTER RD		RGA LUST
SAN DIEGO	S114701028	TEXACO/E VALLEY PY 1602	1602 E VALLEY PY		RGA LUST
SAN DIEGO	S114678335	ROLLIES VALLEY MOBIL	1161 E VALLEY PY		RGA LUST
SAN DIEGO	S114666651	PALA VISTA GAS STATION	29200 VALLEY CENTER RD		RGA LUST
SAN DIEGO	S114640810	KWIK KORNER DELI GROCERY #1	2015 E VALLEY PY		RGA LUST
SAN DIEGO	S114615737	EXPRESS GAS	1266 E VALLEY PY		RGA LUST
SAN DIEGO	S114615724	EXPRESS GAS-E VALLEY PKWY	1266 E VALLEY PY		RGA LUST
SAN DIEGO	S114705325	TOSCO 76 #6576	2375 E VALLEY PY		RGA LUST
SAN DIEGO	S114701129	TEXACO/VALLEY PK 1202(HOMEF	1202 E VALLEY PY		RGA LUST
SAN DIEGO	S114718064	VALLY CENTER OIL CORP	28010 VALLEY CENTER RD		RGA LUST
SAN DIEGO	S114622441	FORMER FEDCO INC.	1475 E VALLEY PY		RGA LUST
SAN DIEGO	S114636653	JACKSON SERVICES	29200 VALLEY CENTER RD		RGA LUST
SAN DIEGO	S114616476	EXXON / MOBIL OIL #18-G6P	2004 E VALLEY PY		RGA LUST
SAN DIEGO	S114595894	CHEVRON #9-1131	1575 E VALLEY PY		RGA LUST
SAN DIEGO	S114682125	SANESCO	27406 VALLEY CENTER RD		RGA LUST
SAN DIEGO	S114667333	PARKWAY CARWASH	1300 E VALLEY PY		RGA LUST
SAN DIEGO	S114687746	SHELL SERVICE STATION	1574 E VALLEY PY		RGA LUST
SAN DIEGO	1008997297	HAGADORNE J	650 VALLEY VIEW BLVD		EDR US Hist Auto Stat
SAN DIEGO	S114635594	INVESTMENT MOTORCARS	230 E VALLEY PY		RGA LUST
SAN DIEGO	S114682122	SANESCO	1161 E VALLEY PY		RGA LUST
SAN DIEGO	S114700076	TEXACO REFINING & MARKETING	1296 W VALLEY PY		RGA LUST
SAN DIEGO	S114664254	ORANGE GLEN MARKET	2741 E VALLEY PY		RGA LUST
SAN DIEGO	S114568531	ACTION CARWASH	410 E VALLEY PY		RGA LUST
SAN DIEGO	S114602743	CITY OF ESCONDIDO	137 W VALLEY PY		RGA LUST
SAN DIEGO	S114717960	VALLEY ROSE SHELL	1574 E VALLEY PY		RGA LUST
SAN DIEGO	1016305342	BEASLEY CLEANERS	3840 VALLEY CENTER DRIVE #605		FINDS
SAN DIEGO	S114571174	AMERICAN PROCESSING COMPANY	2468 VAN NESS AV		RGA LUST
SAN DIEGO	S114694322	SOUTHLAND CORPORATION	487 VANDERGRIFT BL		RGA LUST
SAN DIEGO	S114566865	7-ELEVEN STORE #20342	487 VANDERGRIFT BL		RGA LUST
SAN DIEGO	S114566752	7-ELEVEN FOOD STORE #20342	487 VANDERGRIFT BL		RGA LUST
SAN DIEGO	S107450167		4405 VANDEVERE		CHMIRS
SAN DIEGO	S108406216		VANDGRIFP BLVD		CHMIRS
SAN DIEGO	S113880343	AT&T UTILITY VAULT	VARIOUS LOCATIONS		NPDES
SAN DIEGO	1010005306	HOUSING UNITS OWNED BY DONALD HENLEY	VARIOUS	0	FTTS
SAN DIEGO	S111213437	SLUDGE SOIL AMENDMENT APPLICAT	VARIOUS SITES IN SAN DIEGO CO		ENF
SAN DIEGO	S105689593	AT&T UTILITY VAULT	VARIOUS LOCATIONS	0	WDS
SAN DIEGO	S105882361		VARIOUS SITES IN SOUTHERN CA		CHMIRS
SAN DIEGO	1014677719	SAN CLEMENTE CYN DISPOSAL SITE	VEGAS ST		FINDS
SAN DIEGO	S114732247	SAN CLEMENTE CYN DISPOSAL SITE	VEGAS ST		RGA LF
SAN DIEGO	S114642861	LARWIN-ROSEDALE PROPERTIES	16255 VENTURA BL		RGA LUST
SAN DIEGO	S114681761	SAN MARCOS IND. SITE	VENTURE ST & BARH		RGA LUST
SAN DIEGO	S114591993	CAMPBELL ESCONDIDO REFRIG I	427 VENTURE ST		RGA LUST



City	EDR ID	Site Name	Site Address	Zip	Database(s)
SAN DIEGO	S114692192	SKS	526 S VENTURE ST		RGA LUST
SAN DIEGO	S114614945	ERIC KROESCHE	526 S VENTURE ST		RGA LUST
SAN DIEGO	S114580314	BARNICLE OIL CO	145 E VERNON WY		RGA LUST
SAN DIEGO	S114602707	CITY OF EL CAJON	1060 VERNON WY		RGA LUST
SAN DIEGO	S114602700	CITY OF EL CAJON - VEH REPA	1060 VERNON WY		RGA LUST
SAN DIEGO	S114613891	EL CAJON CITY SCHOOLS	535 VERNON WY		RGA LUST
SAN DIEGO	S114702147	THE SOCO GROUP, INC.	145 E VERNON WY		RGA LUST
SAN DIEGO	S114589191	CAJON VALLEY UNION SCHOOL D	535 VERNON WY		RGA LUST
SAN DIEGO	S114699308	TEMPLE INLAND FOOD SERVICE	1160 VERNON WY		RGA LUST
SAN DIEGO	S114719145	VIRGIL HAMBLIN PLASTERING	289 VERNON WY		RGA LUST
SAN DIEGO	S106393071		VESSEL USS COMSTOCK, SAN DIEGO NAVAL STATION, PIER 9 (MOLE P		CHMIRS
SAN DIEGO	S106392440		VESSELL, USS OGDEN, PIER 11, BERTH 1108, USN STATION		CHMIRS
SAN DIEGO	S109280761	CABRILLO POWER II LLC NAVAL STATION GT	VESTA ST & WARD RD NAVSTA GT		EMI
SAN DIEGO	1014680252	CABRILLO POWER II LLC NAVAL STATION GT	VESTA ST & WARD RD NAVSTA GT		FINDS
SAN DIEGO	S113099522	STREETER PRINTING INC	9880 VIA PASAR STE C	92126	HAZNET
SAN DIEGO	S113090217	CYMER INC	16710 VIA DEL CAMPO CT & 17075 THORNMIN	92127	HAZNET
SAN DIEGO	S112962341	EXPONENT INC	16450 VIA ESPRILLO	92127	HAZNET
SAN DIEGO	S112978173	FAIRFIELD RESIDENTIAL LLC	10845 VIA LOS NARCISOS	92129	HAZNET
SAN DIEGO	S114588377	BURROGHS CORPORATION	10850 VIA FRONTERA		RGA LUST
SAN DIEGO	S105883800		VIA DE LA VALLE AT EL CAMINO REAL		CHMIRS
SAN DIEGO	S114661467	NORTH COUNTY TRANSIT DISTRI	303 VIA DEL NORTE		RGA LUST
SAN DIEGO	S114656792	MORGAN RUN RESORT	15508 VIA DE SANTA FE		RGA LUST
SAN DIEGO	S114642329	LAKE HODGES RESERVOIR	VIA RANCHO PKWY		RGA LUST
SAN DIEGO	S113075179	MESA LABEL EXPRESS	9692 VIA EXCELENCIA	92126	HAZNET
SAN DIEGO	S113151323	MILLENM LABORATOIRES OF CALIFORNIA INC	16981 VIA TAZON STE F	92127	HAZNET
SAN DIEGO	S113093046	MEDIA DIMENSIONS	17150 VIA DEL CAMPO	92127	HAZNET
SAN DIEGO	S113041273	CHICAGO PRINTING	17150 VIA DEL CAMPO	92127	HAZNET
SAN DIEGO	S112838830	1X HILLS APARTMENTS	11111 VIA ABAJO	92129	HAZNET
SAN DIEGO	S114709479	UNISYS CORP	10850 VIA FRONTERA		RGA LUST
SAN DIEGO	S114686710	SHELL 204-2526-17	105 E VIA RANCHO RD		RGA LUST
SAN DIEGO	S114674319	RANCHO SANTA FE ASSOC	5539 VIA DE LA CUMBRE		RGA LUST
SAN DIEGO	S114573640	ARCO #1919	660 VIA DE LA VALLE		RGA LUST
SAN DIEGO	S114691996	SIX TO SIX EQUIPMENT RENTAL	175 S VIA VERA CRUZ		RGA LUST
SAN DIEGO	S114603215	CITY OF S.D FIRE STATION #16	2110 VIA CASA ALTA		RGA LUST
SAN DIEGO	S112991733	JIM EYRE	11049 VIA TEMPRANO	92124	HAZNET
SAN DIEGO	S113034203	ASSEMBLY SHOP INC	9939 VIA PASAR	92126	HAZNET
SAN DIEGO	S113042040	UNISYN TECHNOLOGIES CORPORATION	10954 VIA FRONTERA	92127	HAZNET
SAN DIEGO	S114575556	ARCO PRODUCTS	660 VIA DE LA VALLE		RGA LUST
SAN DIEGO	S114586766	BREINING MERCEDES	3448 VIA ZARA		RGA LUST
SAN DIEGO	S110418381		16955 VIA DEL CAMPO		CHMIRS
SAN DIEGO	S112934341	RREEF MANAGEMENT	9672 VIA EXCELENCIA	92126	HAZNET
SAN DIEGO	S112984511	WEBCOR BUILDERS LLC	16465 VIA ESPRILLO	92127	HAZNET
SAN DIEGO	S113467680	CHEMBRIDGE CORP	16981 VIA TAZON STE G	92127	HAZNET
SAN DIEGO	S113027582	SYNBIOTICS CORPORATION	11011 VIA FRONTERA	92127	HAZNET
SAN DIEGO	S112988953	HOPE HAYLETT	13817 VIA LACTEA	92129	HAZNET
SAN DIEGO	S114566277	6-2-6 RENTALS	175 S VIA VERA CRUZ		RGA LUST

City	EDR ID	Site Name	Site Address	Zip	Database(s)
SAN DIEGO	S114628263	GORDON PAUL RESIDENCE	1501 VIA LADERA		RGA LUST
SAN DIEGO	S114648948	MAY ENTERPRIZES	3582 VIA ZARA		RGA LUST
SAN DIEGO	S114603280	CITY OF SAN DIEGO-FS 16	2110 VIA CASA ALTA		RGA LUST
SAN DIEGO	S114701138	TEXACO/VIA DE LA VALLE 2205	2205 VIA DE LA VALLE		RGA LUST
SAN DIEGO	S114655560	MOBIL	2750 VIA DE LA VALLE		RGA LUST
SAN DIEGO	1016054078	CHEMBRIDGE RESEARCH LAB	16981 VIA TAZON STE K		FINDS
SAN DIEGO	S113101934	Z-COMMUNICATIONS INC	9939 VIA PASER	92126	HAZNET
SAN DIEGO	S113079534	ALLIEDSIGNAL ELECTRONVISION	9919 VIA PASAR	92126	HAZNET
SAN DIEGO	S112957459	FAIRFIELD PROPERTIES LLC/CANYON RIM APTS	10777 VIA ALBERTO	92129	HAZNET
SAN DIEGO	S105635507		VIA DELCAMPO RD AT VIA DEL CAMPO COURT		CHMIRS
SAN DIEGO	S114674180	RANCHO CAR WASH	2661 VIA DE LA VALLE		RGA LUST
SAN DIEGO	S114603433	CITY OF SD FIRE STATION #16	2110 VIA CASA ALTA		RGA LUST
SAN DIEGO	1016435752	STANLEY STEEMER	9655 VIA EXCELENCIA		FINDS
SAN DIEGO	S113113166	COLT SERVICES INC DBA STANLEY STEEMER	9650 VIA EXCELENCIA	92126	HAZNET
SAN DIEGO	S112974765	EXPONENT INC	16450 VIA ESPRILLO	92127	HAZNET
SAN DIEGO	S113110630	SHARP REES STEALY CORP	16950 VIA TAZON	92127	HAZNET
SAN DIEGO	S112992438	STEVE ENGLESTAD	13777 VIA CIMA BELLA	92129	HAZNET
SAN DIEGO	S114708661	UCSD MT. SOLEDAD	7110 VIA CAPRI		RGA LUST
SAN DIEGO	S114622216	FORMER DEWITT S&T--OCEANSID	VIA DEL MONTE		RGA LUST
SAN DIEGO	S114637883	JOHN STIRES PROPERTY	16043 VIA DEL ALBA		RGA LUST
SAN DIEGO	S114603824	CLARK RESIDENCE	30558 VIA MARIA ELENA		RGA LUST
SAN DIEGO	S114569189	AIR LIQUIDE INDUSTRIAL US LP	9955 VIA DE LA AMISTAD DR		RGA LUST
SAN DIEGO	S114674331	RANCHO SANTA FE GOLF CLUB	5539 VIA DE LA CUMBRE		RGA LUST
SAN DIEGO	1015877950	SOITEC SOLAR INDUSTRIES LLC	16550 VIA ESPRILLO		FINDS
SAN DIEGO	S112838283	1X DATA CHECK	9918 VIA PISAR	92126	HAZNET
SAN DIEGO	S113061966	CALIFORNIA TURF	16465 VIA ESPRILLO	92127	HAZNET
SAN DIEGO	S113175344	CHEMBRIDGE RESEARCH LAB	16981 VIA TAZON STE K	92127	HAZNET
SAN DIEGO	S113042314	NBS/LOWRY	10920 VIA FRONTERA	92127	HAZNET
SAN DIEGO	S114600381	CHEVRON	215 VIA RANCHO PY		RGA LUST
SAN DIEGO	S114604411	COAST SAND COMPANY INC	16107 VIA DE SANTA FE		RGA LUST
SAN DIEGO	S114603787	CLARENCE OCHS,INC.	145 VIA VERA CRUZ		RGA LUST
SAN DIEGO	1014950514	SOITEC SOLAR INDUSTRIES, LLC	16550 VIA ESPRILLO		RCRA-SQG, FINDS
SAN DIEGO	1016074394	UNISYS CORP	10850 VIA FRONTERA		FINDS
SAN DIEGO	S113466658	TERADATA CORPORATION	17095 VIA DEL CAMPO	92127	HAZNET
SAN DIEGO	S112991420	STEVEN TOGAMI	10034 VIA LA CANTERA	92129	HAZNET
SAN DIEGO	S114660923	NIELSEN MACHINE SHOP	1267 VIA ENCINAS DR		RGA LUST
SAN DIEGO	S114700083	TEXACO REFINING & MARKETING	2205 VIA DE LA VALLE		RGA LUST
SAN DIEGO	S114642328	LAKE HODGES RESERVOIR	VIA RANCHO PARKWAY		RGA LUST
SAN DIEGO	S114575069	ARCO 1919	660 VIA DE LA VALLE		FINDS
SAN DIEGO	1016435796	NORTHROP GRUMMAN SYSTEMS CORPORATION	17089 VIA DEL CAMPO		FINDS
SAN DIEGO	S106400613		VICINITY OF PIER 12 AND 13		CHMIRS
SAN DIEGO	S105665363		VICINITY OF PIER 4 NAVAL STATION		CHMIRS
SAN DIEGO	S109044380		VICINITY OF PIER 10 USN BASE		CHMIRS
SAN DIEGO	S109045232		VICINITY OF SHELTER ISLAND		CHMIRS
SAN DIEGO	S105647073		VICINITY OF MIDDLE PIER AT SUB BASE		CHMIRS
SAN DIEGO	1008997226	APPLIED POWER INC 8380B?ST RM	VICKERS ST		EDR US Hist Auto Stat
SAN DIEGO	S114668450	PERKINS STORE	24680 VIEJAS GR		RGA LUST

City	EDR ID	Site Name	Site Address	Zip	Database(s)
SAN DIEGO	S114658913	NATIONAL FOREST	24215 VIEJAS GR		RGA LUST
SAN DIEGO	S114641787	LA JOLLA VILLAGE PRO. CENTE	8950 VILLA LA JOLLA DR		RGA LUST
SAN DIEGO	S114614741	ENCINITAS FIRE PROTECTION D	2011 VILLAGE PARK WY		RGA LUST
SAN DIEGO	S114694176	SOUTHLAND - ENCINITAS	1988 VILLAGE PARK WY		RGA LUST
SAN DIEGO	S114614739	ENCINITAS FIRE PROT. DISTRI	2011 VILLAGE PARK WY		RGA LUST
SAN DIEGO	1009128839	EMBASSY CLEANERS	4320 VILLANITAS RD	92127	EDR US Hist Cleaners
SAN DIEGO	94400855		16761 VINDEL CAMPS CT.		ERNS
SAN DIEGO	S114630294	HAM BROS CONSTRUCTION	10441 VINE ST		RGA LUST
SAN DIEGO	S114630292	HAM BROS CONSTRUCTION, INC.	10441 VINE ST		RGA LUST
SAN DIEGO	S114612828	E.C.B. CONSTRUCTION	737 VINEWOOD ST		RGA LUST
SAN DIEGO	S114721253	WESTERN FARM SERVICE	2317 VINEYARD AV		RGA LUST
SAN DIEGO	S114615125	ESCONDIDO ROOFING	2368 VINEYARD AV		RGA LUST
SAN DIEGO	S106399501		2550 VIOLA		CHMIRS
SAN DIEGO	S114631656	HEINZ GIETZ AUTOHAUS	1027 VIRGINIA WY		RGA LUST
SAN DIEGO	S111753132		VIRGINIA AT HIGH ST.		CHMIRS
SAN DIEGO	1008996315	BAY SHORES MOTORS (FORD)	10274-0456 VIRGINIA WY		EDR US Hist Auto Stat
SAN DIEGO	S111757505		VISIBLE FROM AMERICA'S CUP MARINA LAT: 32 43' 00" N LONG: 11		CHMIRS
SAN DIEGO	S114630000	H&H IMPORTS	718 E VISTA WY		RGA LUST
SAN DIEGO	S114715296	US RENTALS-VISTA REDEVELOPM	240 W VISTA WY		RGA LUST
SAN DIEGO	S114700889	TEXACO USA	1227 VISTA WY		RGA LUST
SAN DIEGO	2010953314		VISTA PACIFICA PARK		ERNS
SAN DIEGO	S114580317	BARNICLES EXPRESS GAS	845 E VISTA WY		RGA LUST
SAN DIEGO	S114600113	CHEVRON	1211 E VISTA WY		RGA LUST
SAN DIEGO	S114617923	FAA SITE MT LAGUNA CLEVE NA	VISTA POINT RD		RGA LUST
SAN DIEGO	S114606899	CORRAL FORD	3470 VISTA AV		RGA LUST
SAN DIEGO	S114657274	MR. GOODWASH	2315 VISTA WY		RGA LUST
SAN DIEGO	S114657272	MR. GOODWASH CARWASH	2315 VISTA WY		RGA LUST
SAN DIEGO	S114654678	MOBIL SERVICE STATION (08-F	410 W VISTA WY		RGA LUST
SAN DIEGO	S114700907	TEXACO USA	911 E VISTA WY		RGA LUST
SAN DIEGO	S114700903	TEXACO USA	900 E VISTA WY		RGA LUST
SAN DIEGO	S114617601	EXXON	911 E VISTA WY		RGA LUST
SAN DIEGO	S114604510	COBBLESTONE GOLF COURSE	3202 VISTA WY		RGA LUST
SAN DIEGO	S114701029	TEXACO/E. VISTA WAY 900	900 E VISTA WY		RGA LUST
SAN DIEGO	S114719256	VISTA VALLEY COUNTRY CLUB	29354 VISTA VALLEY DR		RGA LUST
SAN DIEGO	S114705301	TOSCO 76 #5633	967 E VISTA WY		RGA LUST
SAN DIEGO	S114643315	LEARMOUTH EXXON SERVICE	900 E VISTA WY		RGA LUST
SAN DIEGO	1008997079	DELPH J L	266 VISTA WY		EDR US Hist Auto Stat
SAN DIEGO	S114721778	WESTWOOD TRUCKING A DIVISIO	122 W VISTA WY		RGA LUST
SAN DIEGO	S114706694	TRI-CITY MEDICAL CENTER	4002 VISTA WY		RGA LUST
SAN DIEGO	S114653900	MOBIL GAS STATION	410 W VISTA WY		RGA LUST
SAN DIEGO	S114697717	SURFSIDE NISSAN	2205 VISTA WY		RGA LUST
SAN DIEGO	S114614988	ERNEST F MILLER	2124 VISTA DEL VALLE B		RGA LUST
SAN DIEGO	S114668814	PETO'S - VISTA REDEVELOPMEN	122 W VISTA WY		RGA LUST
SAN DIEGO	S114686716	SHELL 204-8202-14	2131 E VISTA WY		RGA LUST
SAN DIEGO	2008453720	VISTA VILLAGE DRIVE	VISTA VILLAGE DRIVE		HMIRS
SAN DIEGO	S114684594	SECURITY CHEVROLET	1100 E VISTA WY		RGA LUST

City	EDR ID	Site Name	Site Address	Zip	Database(s)
SAN DIEGO	S114617290	EXXON	1227 VISTA WY		RGA LUST
SAN DIEGO	1009127962	COIN OP LAUNDRY 6941F LINDA?RD	VISTA VRDA		EDR US Hist Cleaners
SAN DIEGO	S114719196	VISTA IND. MERCEDES REPAIR	727 E VISTA WY		RGA LUST
SAN DIEGO	S114681851	SAN MIGUEL FIRE DISTRICT #2	10105 VIVERA DR		RGA LUST
SAN DIEGO	S105662743		VOGE ST, MURPHY CYN HOUSING AREA		CHMIRS
SAN DIEGO	S114578395	AT & T COMMUNICATIONS	23690 VOLCAN RD		RGA LUST
SAN DIEGO	1016188854	SHELL SERVICE STATION	4794 VOLTAIRE		FINDS
SAN DIEGO	S114733213	SUNSET CLIFFS BURNSITE	VOLTAIRE/NIMITZ BL		RGA LF
SAN DIEGO	S109042946		VONS #2352, 6155 EL CAJON BLVD		CHMIRS
SAN DIEGO	S109047102	FEDERAL AVIATION ADMIN.	VOTAIRE AND POINTSETTIA STREETS		CHMIRS
SAN DIEGO	S114619473		VULCAN MOUNTAIN		RGA LUST
SAN DIEGO	S105668200		S W SIDE OF ASW BASE.		CHMIRS
SAN DIEGO	S114631709	HELIX WATER DISTRICT	1100 WAGNER DR		RGA LUST
SAN DIEGO	S114607344	COUNTY OF SD-FLEET OPS LEM	7410 WAITE DR		RGA LUST
SAN DIEGO	S112840979	SAN DIEGO CITY SCHOOLS	WALKER ELEMENTARY		RGA LUST
SAN DIEGO	1009128869	MATLAW A P	1033 WALL LA JOLLA		HAZNET
SAN DIEGO	1009128971	COLONIAL CLEANERS	1119 WALL LA JOLLA	92126	EDR US Hist Cleaners
SAN DIEGO	1009127574	BLUE SEAL LAUNDRY	1051 WALL LA JOLLA		EDR US Hist Cleaners
SAN DIEGO	1009127343	BRANCHES	10302496 WALL LA JOLLA		EDR US Hist Cleaners
SAN DIEGO	S107454000		WALL #5, NAVAL STATION SAN DIEGO		CHMIRS
SAN DIEGO	S105660853		NORTH WALL, PIER 4		CHMIRS
SAN DIEGO	S110982270		4002 WALLACE ST, SAN DIEGO OLD TOWN STATE HISTORIC PARK		CHMIRS
SAN DIEGO	S113019817	SDCTY HOUSEHOLD HW COLLECTION	6702 WANDEMERE DRIVE	92120	HAZNET
SAN DIEGO	S105882761		6800 WANDERMER DR.		CHMIRS
SAN DIEGO	S114684235	SDG&E	WARD RD & VESTA S		RGA LUST
SAN DIEGO	S114684221	SDG&E	WARD RD & VESTA ST		RGA LUST
SAN DIEGO	S114684752	SEMPRA NAVAL STA GAS TURBINE	WARD RD & VESTA ST		RGA LUST
SAN DIEGO	S114684753	SEMPRA NAVAL STA GAS TURBIN	WARD RD & VESTA S		RGA LUST
SAN DIEGO	8865089		WARD ROAD NEAR VISTA ST ON 32ND ST NAVAL STATION		ERNS
SAN DIEGO	S110419511		3225 WARING ST.		CHMIRS
SAN DIEGO	S113034268	TEXACO REFINING AND MARKETING INC	5103 WARING & ORCUTT	92120	HAZNET
SAN DIEGO	S113175465	SHELL SERVICE STATION	5103 WARING SAP 121349	92120	HAZNET
SAN DIEGO	1007738666	SHELL SERVICE STATION	5103 WARING SAP 121349		FINDS
SAN DIEGO	1009128982	ANITA S NO-14745-WASH-N-DRY	14745 WASH-N-DRY "LAUNDRIES-SELF SERVE" POINT LOMA		EDR US Hist Cleaners
SAN DIEGO	S114628732	GREAT WESTERN - MISSION HIL	333 E WASHINGTON ST		RGA LUST
SAN DIEGO	S114627821	GOLDEN STATE GASOLINE	225 W WASHINGTON AV		RGA LUST
SAN DIEGO	S114648462	MARY A WALLIS	300 W WASHINGTON AV		RGA LUST
SAN DIEGO	1008997741	BRANCHES	7297171 W WASHINGTON AVE		EDR US Hist Auto Stat
SAN DIEGO	2009921784		WASHINGTON ST.		ERNS
SAN DIEGO	1016419033	FED EX EXPRESS	2221 W WASHINGTON ST		FINDS
SAN DIEGO	1016419387	UPS SAN DIEGO GATEWAY	2221 W WASHINGTON ST		FINDS
SAN DIEGO	S114665500	PACIFIC BELL-WASHINGTON AVE	950 W WASHINGTON AV		RGA LUST
SAN DIEGO	S114680493	SAM LEE AUTO REPAIR	724 WASHINGTON ST W		RGA LUST
SAN DIEGO	S114614284	ELITE AUTO CENTER	1158 E WASHINGTON AV		RGA LUST
SAN DIEGO	S114689903	SHELL	330 WASHINGTON ST E		RGA LUST
SAN DIEGO	S114655801	MOBILE STATION 18-GDR	1809 WASHINGTON ST W		RGA LUST
SAN DIEGO	1008990340	WALLY S MOBIL SERVICE	1460 E WASHINGTON AVE		EDR US Hist Auto Stat

City	EDR ID	Site Name	Site Address	Zip	Database(s)
SAN DIEGO	1009000246	SPERRY AUTOMOTIVE SERVICE	280 E WASHINGTON AVE		EDR US Hist Auto Stat
SAN DIEGO	S114566630	7-DAY MARKET	503 W WASHINGTON AV		RGA LUST
SAN DIEGO	S114566355	7 DAY MARKET	503 W WASHINGTON AV		RGA LUST
SAN DIEGO	S114615097	ESCONDIDO DISPOSAL	1044 W WASHINGTON AV		RGA LUST
SAN DIEGO	S114600495	CHEVRON	2712 WASHINGTON ST		RGA LUST
SAN DIEGO	1008990342	WASHINGTON AV GULF SERVICE	1098 E WASHINGTON AVE		EDR US Hist Auto Stat
SAN DIEGO	1009124389	TOP HAT CLEANERS	999 E WASHINGTON AVE		EDR US Hist Cleaners
SAN DIEGO	1008990287	SPERRY S AUTO SERVICE	230 E WASHINGTON AVE		EDR US Hist Auto Stat
SAN DIEGO	S114573521	ARCO #1754	300 W WASHINGTON AV		RGA LUST
SAN DIEGO	S114703609	THRIFTY SERVICE STATION #11	1484 WASHINGTON AVE E		RGA LUST
SAN DIEGO	S114598817	CHEVRON SERVICE STATION	1832 WASHINGTON STREET, W		RGA LUST
SAN DIEGO	1008990052	AUTOHAUS STEBEL	930 E WASHINGTON AVE		EDR US Hist Auto Stat
SAN DIEGO	1008989959	J & R ARCO GAS STATION	1479 E WASHINGTON AVE		EDR US Hist Auto Stat
SAN DIEGO	2005631107		WASHINGTON ST		ERNS
SAN DIEGO	1008990328	VALLEY DOUGLAS SERVICE	415 E WASHINGTON AVE		EDR US Hist Auto Stat
SAN DIEGO	S114612303	DUNNEDWARDS CORP.	506 W WASHINGTON AV		RGA LUST
SAN DIEGO	S114703259	THRIFTY OIL 112	1484 WASHINGTON AVE E		RGA LUST
SAN DIEGO	S114655802	MOBILE STATION 18-GDR	1809 WASHINGTON STREET, W		RGA LUST
SAN DIEGO	S114632342	HIETT MFG	1035 W WASHINGTON AV		RGA LUST
SAN DIEGO	1008989911	AMERICAN OIL CO	1484 E WASHINGTON AVE		EDR US Hist Auto Stat
SAN DIEGO	S114704358	TOP HAT CLEANERS	999 E WASHINGTON AV		RGA LUST
SAN DIEGO	S114702598	THRIFTY #043 (CIRCLE K)	1092 E WASHINGTON AV		RGA LUST
SAN DIEGO	S114702653	THRIFTY #112	1484 E WASHINGTON AV		RGA LUST
SAN DIEGO	S114636063	J & W REDWOOD	1179 W WASHINGTON AV		RGA LUST
SAN DIEGO	S108406219		WASHINGTON ST AT MPM 265.6		CHMIRS
SAN DIEGO	S114701836	THE BABY EXCHANGE	907 E WASHINGTON AV		RGA LUST
SAN DIEGO	S114694776	SPERRY AUTOMOTIVE SERVICE	230 E WASHINGTON AV		RGA LUST
SAN DIEGO	201202259		WASHINGTON STREET		ERNS
SAN DIEGO	1008989902	REX & FRED S RICHFIELD SERVICE	110 E WASHINGTON AVE		EDR US Hist Auto Stat
SAN DIEGO	1016428582	SD OUTPATIENT AMBULATORY SURGICAL CENTER	770 E WASHINGTON ST		FINDS
SAN DIEGO	1008989828	LANES UNION	890 E WASHINGTON AV		EDR US Hist Auto Stat
SAN DIEGO	1009124489	SPEED QUEEN WASH	111 W WASHINGTON AVE		EDR US Hist Cleaners
SAN DIEGO	S107454015		WASHINGTON STREET MP 265.55		CHMIRS
SAN DIEGO	S105665192		WASHINGTON STREET , MP 265.55		CHMIRS
SAN DIEGO	S114666922	PALOMAR TRANSPORT MIX	849 W WASHINGTON AV		RGA LUST
SAN DIEGO	S114683020	SANTA YSABEL BARD SITE	WASHINGTON ST		RGA LUST
SAN DIEGO	S114598815	CHEVRON SERVICE STATION	1832 WASHINGTON ST W		RGA LUST
SAN DIEGO	S112829974		WASHINGTON STREET CROSSING		CHMIRS
SAN DIEGO	1008990337	NICHOLAS BROS GARAGE	885 E WASHINGTON AVE		EDR US Hist Auto Stat
SAN DIEGO	1009127629	MISSION DRY CLEANERS	1051105 WASHINGTON		EDR US Hist Cleaners
SAN DIEGO	S114628733	GREAT WESTERN - MISSION HILLS	333 E WASHINGTON ST		RGA LUST
SAN DIEGO	S114566770	7-ELEVEN FOOD STORE #24294	503 W WASHINGTON AV		RGA LUST
SAN DIEGO	S114598816	CHEVRON SERVICE STATION	1832 WASHINGTON STREET, WEST		RGA LUST
SAN DIEGO	1009124347	HI CLASS CLEANERS	1028 E WASHINGTON AVE		EDR US Hist Cleaners
SAN DIEGO	1008989864	FLANAGAN LALRY CHEVRON SERVICE	1100 E WASHINGTON AVE		EDR US Hist Auto Stat
SAN DIEGO	1008996567	MORRIS UNION SERVICE	3095 WASHINGTON		EDR US Hist Auto Stat
SAN DIEGO	2000545032		WASHINGTON ST		ERNS

City	EDR ID	Site Name	Site Address	Zip	Database(s)
SAN DIEGO	1009127315	LOWTHER V C	105 WASHN		EDR US Hist Cleaners
SAN DIEGO	98430718		WAYS FOUR AT NASCO		ERNS
SAN DIEGO	S114720529	WEBSTER AVENUE LOTS	0 WEBSTER		RGA LUST
SAN DIEGO	S114663519	OLD TEXACO STATION	2990 WEBSTER		RGA LUST
SAN DIEGO	1008998069	RTOHINSON DAN G	20090 WEBSTER AVE		EDR US Hist Auto Stat
SAN DIEGO	1008997712	DRISCOLL S RICHFIELD SERVICE	4490 WEEKS AV		EDR US Hist Auto Stat
SAN DIEGO	1009128240	HARRIS ENTERPRISES INC	5065 WEEKS AV		EDR US Hist Cleaners
SAN DIEGO	S112841160	SAN DIEGO UNIFIED SCHOOL DISTRICT	WEGEFORTH ELEMENTARY	92123	HAZNET
SAN DIEGO	S114607300	COUNTY OF SAN DIEGO-FLEET S	1840 WELD BL		RGA LUST
SAN DIEGO	1009124350	HOLIDAY DRY CLEANING	102 WELL AVE		EDR US Hist Cleaners
SAN DIEGO	S105630136		SOUTH WEST MARINE, PIER ONE		CHMIRS
SAN DIEGO	96508638		SOUTH WEST MARINE PIER 3		ERNS
SAN DIEGO	S105648853		SOUTH WEST MARINE NEAR THE FOOT OF SAMSON ST.		CHMIRS
SAN DIEGO	S105630451		SOUTH WEST MARINE SHIPYARD		CHMIRS
SAN DIEGO	S105661808		SOUTH WEST MARINE, SAMPSON ST		CHMIRS
SAN DIEGO	S106395845		SOUTH WEST MARINE CENTER, PIER 3 NORTH SIDE.		CHMIRS
SAN DIEGO	2001564425		SOUTH WEST MARINE SHIP YARD		ERNS
SAN DIEGO	1008998582	CHECKER SERVICE	22 S WEST E ST		EDR US Hist Auto Stat
SAN DIEGO	94373950		I-8 WEST TO SOUTH I-5 CONNECTION		ERNS
SAN DIEGO	93326100		SOUTH WEST MARINE FOOT OF SAMSON STREET		ERNS
SAN DIEGO	98459101		SOUTH WEST MARINE INC PIER 1		ERNS
SAN DIEGO	99613321		3 NM WEST OF POINT LOMA CA		ERNS
SAN DIEGO	S106391767		SOUTH WEST MARINE PIER #3 (CIVILIAN SHIPYARD), JUST NORTH OF		CHMIRS
SAN DIEGO	S105631960		SOUTH WEST SHIPYARD, SAMPSON ST		CHMIRS
SAN DIEGO	94399725		SO WEST MARINA		ERNS
SAN DIEGO	S105630178		SOUTH WEST MARINE, ON SAMPSON		CHMIRS
SAN DIEGO	S105886851		SOUTH WEST MARINE SHIP YARD FACILITY PIER 3		CHMIRS
SAN DIEGO	99620118		SOUTH WEST MARINE SAMPSON ST		ERNS
SAN DIEGO	S112829421		WESTBOUND SR 56 @ CARMEL CREEK		CHMIRS
SAN DIEGO	S105635970		WESTBOUND HWY 8 CONNECTOR TO SOUTHBOUND I-5		CHMIRS
SAN DIEGO	S110424294		SOUTH WESTERN YACHT CLUB		CHMIRS
SAN DIEGO	90167263		SOUTH WESTERN YACHT CLUB		ERNS
SAN DIEGO	1008998787	SPEEDY BUGS	1225 WESTMORE LN		EDR US Hist Auto Stat
SAN DIEGO	1008998556	DRIVE LINE SERVICE	1075 WESTMORE LN		EDR US Hist Auto Stat
SAN DIEGO	1008998878	CITY FRAME	6 WHEEL SERVICE 3570 UNIVERSITY AV		EDR US Hist Auto Stat
SAN DIEGO	S106395434		I-805 WHERE IT PASSES OVER RIO SAN DIEGO DRIVE AND THE TROLL		CHMIRS
SAN DIEGO	S106399747		WHITMAN & ALTA DENA AVE.		CHMIRS
SAN DIEGO	S110420187		5071 WHITMAN ST.		CHMIRS
SAN DIEGO	S106105548	I-5 AUXILIARY LANE	I-5 WIDENING NEAR ROSE CREEK	0	WDS, ENF
SAN DIEGO	S111291864	I-5 AUXILIARY LANE	I-5 WIDENING NEAR ROSE CREEK		NPDES
SAN DIEGO	1009129265	ROCKET CLEANERS	3030 WIGHTMAN ST		EDR US Hist Cleaners
SAN DIEGO	1009128232	PARK MABEL	3034 WIGLITMAN		EDR US Hist Cleaners
SAN DIEGO	S114613069	EAST COUNTY MATERIALS COMPA	2266 WILLOW GLEN DR		RGA LUST
SAN DIEGO	S114607119	COTTONWOOD GOLF COURSE	3121 WILLOW GLEN DR		RGA LUST
SAN DIEGO	1008995488	BAKER S-1014594<WILSHIRE SERVICE	1014594 WILSHIRE SERVICE "GASOLINE STATIONS" PACIFIC HWY		EDR US Hist Auto Stat

City	EDR ID	Site Name	Site Address	Zip	Database(s)
SAN DIEGO	S114715661	USA WASTE SERVICES INC.	1300 WILSON AV		RGA LUST
SAN DIEGO	1012292884	BANDAR SALAAM APARTMENTS	WINONA GARDENS HOUSING ASSOCIATES - 3810 WINONA		FINDS
SAN DIEGO	S114601917	CIRCLE K CORP. STORE #2958	8909 WINTER GARDENS BL		RGA LUST
SAN DIEGO	S114702895	THRIFTY #95	7908 WINTER GARDENS BL		RGA LUST
SAN DIEGO	S114723062	WOODSIDE AVE. PROPERTY	WINTER GARDENS BL		RGA LUST
SAN DIEGO	S114704014	TIRE TECH INC	9668 WINTER GARDENS BL		RGA LUST
SAN DIEGO	S114574379	ARCO #5512	9606 WINTER GARDENS BL		RGA LUST
SAN DIEGO	S114618880	FALLBROOK UNION SCHOOL DIST	825 WINTER HAVEN RD		RGA LUST
SAN DIEGO	S114702614	THRIFTY #095	7908 WINTER GARDENS BL		RGA LUST
SAN DIEGO	2005633212		WITHERBY ST BRIDGE		ERNS
SAN DIEGO	S114648051	MARKETPLACE CLEANERS	197 WOODLAND PY		RGA LUST
SAN DIEGO	1008998514	WADEPUHL P J	3658 WOODMAN ST		EDR US Hist Auto Stat
SAN DIEGO	S107454150		WOODMAN ST AND IMPERIAL AVE		CHMIRS
SAN DIEGO	1008998499	PULS A F	3247 WOODMAN ST		EDR US Hist Auto Stat
SAN DIEGO	S114588567	BUY WRIGHT OIL	11427 WOODSIDE AV		RGA LUST
SAN DIEGO	S114629932	H & L CO	12160 WOODSIDE AV		RGA LUST
SAN DIEGO	S114637066	JD-35 PARTNERSHIP	11903 WOODSIDE AV		RGA LUST
SAN DIEGO	S114723639	Y TIRE SALES	11719 WOODSIDE AV		RGA LUST
SAN DIEGO	S114694200	SOUTHLAND - WOODSIDE AV SAN	10710 WOODSIDE AV		RGA LUST
SAN DIEGO	S114596758	CHEVRON #9-4273	12402 WOODSIDE AV		RGA LUST
SAN DIEGO	S114699929	TEXACO GAS STATION	12106 WOODSIDE AV		RGA LUST
SAN DIEGO	S114588564	BUY WRIGHT OIL/EL CAPITAN O	11427 WOODSIDE AV		RGA LUST
SAN DIEGO	S114601738	CIRCLE K #2959	11007 WOODSIDE AV		RGA LUST
SAN DIEGO	S114692719	SOCO PETROLEUM	11427 WOODSIDE AV		RGA LUST
SAN DIEGO	S114572514	APPOLLO OIL	12106 WOODSIDE AV		RGA LUST
SAN DIEGO	S114702886	THRIFTY #423 (ARCO)	12109 WOODSIDE AV		RGA LUST
SAN DIEGO	S114642519	LAKESIDE VILLAGE CENTER	12328 WOODSIDE AV		RGA LUST
SAN DIEGO	S112829218		1135 WOODSIDE AVE		CHMIRS
SAN DIEGO	S114668458	PERMACLEAN	12403 WOODSIDE AV		RGA LUST
SAN DIEGO	S114642515	LAKESIDE UNION SCHOOL DIST	12335 WOODSIDE AV		RGA LUST
SAN DIEGO	S114680816	SAN DIEGO BUILDING MAINTENA	11427 WOODSIDE AV		RGA LUST
SAN DIEGO	S114642513	LAKESIDE UNION SCHOOL DIST.	12335 WOODSIDE AV		RGA LUST
SAN DIEGO	S114659649	NAVAL TRAINING CENTER	WORDEN & TRUXTON RD		RGA LUST
SAN DIEGO	S105884284		2843 WORDON		CHMIRS
SAN DIEGO	1008999210	MORENA AUTO BODY SHOP	1345 WORENA BLVD		EDR US Hist Auto Stat
SAN DIEGO	S105675661		5011 WORING		CHMIRS
SAN DIEGO	S114566957	7-ELEVEN STORE	103 WORTHINGTON ST		RGA LUST
SAN DIEGO	S114566824	7-ELEVEN STORE #16498	103 WORTHINGTON ST		RGA LUST
SAN DIEGO	S106391878		WRIGHTMAN ST A WINONA AVE, THOMAS BROS MAP 1270, A, 5		CHMIRS
SAN DIEGO	S114645717	LOWER LAKE FILTRATION PLANT	2200 WUESTE RD		RGA LUST
SAN DIEGO	S114645716	LOWER LAKE FILTRATION PLANT	1500 WUESTE RD		RGA LUST
SAN DIEGO	S105642910		3751 WYNONA		CHMIRS
SAN DIEGO	S105676236		X		CHMIRS
SAN DIEGO	S108405919		X		CHMIRS
SAN DIEGO	2010943953		YACHT CLUB		ERNS
SAN DIEGO	2000672463		YACHT CLUB		ERNS
SAN DIEGO	S114585761	BORREGO CHEVRON	3774 YAQUI PASS RD		RGA LUST

City	EDR ID	Site Name	Site Address	Zip	Database(s)
SAN DIEGO	S114641237	LA CASA DEL ZORRO	3845 YAQUI PASS RD		RGA LUST
SAN DIEGO	S110981778		250 YARDS NORTH OF THE ACTUAL U.S./MEXICO BORDER		CHMIRS
SAN DIEGO	S109039618		500 YARDS SOUTH OF POINT LOMA		CHMIRS
SAN DIEGO	S114656995	MOTOPOST	6110 YARROW DR		RGA LUST
SAN DIEGO	S105632227		300 YDS OFFSHORE PT LOMA SEWAGE PLANT		CHMIRS
SAN DIEGO	S110980914		100 YDS OFF OF SHELTER ISLAND		CHMIRS
SAN DIEGO	S105637470		YELLOW BEACH #2		CHMIRS
SAN DIEGO	S112980824	BARNHART	300 YRDS NE CORNER OF	92127	HAZNET
SAN DIEGO	S114702446	THORNTON FLOWER GROWERS	950 ZONA GALE RD		RGA LUST
SAN DIEGO	S114579951	BALBOA PARK RAILROAD	ZOO PL		RGA LUST
SAN DIEGO	S114579948	BALBOA PARK RAILROAD	0 ZOO PL AND PARK BL		RGA LUST
SAN DIEGO	S114579947	BALBOA PARK RAILROAD	ZOO PL		RGA LUST
SAN DIEGO	S114579950	BALBOA PARK RAILROAD	ZOO PL AND PARK BLVD		RGA LUST
SAN DIEGO	S114579946	BALBOA PARK RAILROAD	ZOO PL AND PARK BLVD		RGA LUST
SAN DIEGO	2013059251		ZUNIGA PIER		ERNS
SAN DIEGO	2011983146		ZUNIGA JETTY		ERNS
SAN DIEGO COUNTY	S106879372	PUBLIC WORKS CENTER	(TENANT ON NAVAL STATION)		AST
SAN DIEGO COUNTY	A100345749	FLEET TRAINING CENTER	(TENANT ON NAVAL STATION)		AST
SAN DIEGO COUNTY	A100346114	SHORE INTERMEDIATE MAINTENANCE	(TENANT)		AST
SAN DIEGO COUNTY	2011982969		MP 228.4 CP LONGBOARD		ERNS
SAN DIEGO COUNTY	2008886355		32ND STREET SAN DIEGO		ERNS
SAN DIEGO COUNTY	S105642246		15 SB , 144 FT SO OF COCKLEBURR		CHMIRS
SAN DIEGO COUNTY	2010931326		20 - 50 MILES OFF THE COAST, IN THE PACIFIC OCEAN		ERNS
SAN DIEGO COUNTY	94397225		SR 76 AT RINCON SPRING ROAD		ERNS
SAN DIEGO COUNTY	S105642720		1805 AT 18		CHMIRS
SAN DIEGO COUNTY	2008895988		ALONG SIDE PIER 13		ERNS
SAN DIEGO COUNTY	2008895988		ALONG SIDE PIER 13		ERNS
SAN DIEGO COUNTY	2008895988		AMERICAS CUP HARBOR		ERNS
SAN DIEGO COUNTY	2009924367		AMERICAS CUP MARINA IN THE SAN DIEGO BAY		ERNS
SAN DIEGO COUNTY	2013057337		MARINA		ERNS
SAN DIEGO COUNTY	S105630627		2280 AVINEDA DEL DIABLO		CHMIRS
SAN DIEGO COUNTY	M300002614	AZTEC PERLITE CO INC	AZTEC ESCONDIDO PLANT		US MINES
SAN DIEGO COUNTY	S113880349	AUDI OF AMERICA - FIREWORKS EVENT LOCATIONS	BARGE OF THE MIDWAY IN SAN DIEGO BAY		NPDES
SAN DIEGO COUNTY	S105630241		BEHIND 3302 BOUNTY CIRCLE, HUNTINGTON BCH		CHMIRS
SAN DIEGO COUNTY	2009899224		BERTH 1		ERNS
SAN DIEGO COUNTY	2008899224		BERTH 1		ERNS
SAN DIEGO COUNTY	8864068		BETWEEN THE CRUISE SHIP & ANTHONY'S RESTAURANT ON EMBARKARDO		ERNS
SAN DIEGO COUNTY	2010933125		BETWEEN BUOY NUMBER 18 AND 20. NONE		ERNS
SAN DIEGO COUNTY	8713337		BLACK CANYON RD/8-MI		ERNS
SAN DIEGO COUNTY	2010962842		BLDG 210526		ERNS
SAN DIEGO COUNTY	S105629938		BLDG 305 NAS MIRAMAR		CHMIRS
SAN DIEGO COUNTY	S105636196		BLDG 290 NAS NORTH ISLAND		CHMIRS
SAN DIEGO COUNTY	2010936418		BLDG 16302		ERNS
SAN DIEGO COUNTY	2008910851		EAST BOUND 78		ERNS
SAN DIEGO COUNTY	2009910851		EAST BOUND 78		ERNS



Count: 11439 records

SAN DIEGO COUNTY, CA - ORPHAN SUMMARY

City	EDR ID	Site Name	Site Address	Zip	Database(s)
SAN DIEGO COUNTY	8711967		BUILDING 13162		ERNS
SAN DIEGO COUNTY	S105641952		CAL AIRPORT .2236		CHMIRS
SAN DIEGO COUNTY	S106389031		EL CAMINO REAL & PALO MAR AIRPORT ROAD GO NORTH 1.5 MILES ON		CHMIRS
SAN DIEGO COUNTY	1009631442	SAN DIEGO GAS & ELECTRIC CO	CAMPO ROAD (HWY94) WEST OF JAMACHA BLVD		DOT OPS
SAN DIEGO COUNTY	M300003197	MUHT-HEI, INC.	CAMPO MATERIALS PIT		US MINES
SAN DIEGO COUNTY	91205663		CANYON BORDERING SAN DIEGO & CHULA VISTA		ERNS
SAN DIEGO COUNTY	S105636115		CARRIER DOCK NORTH ISLAND		CHMIRS
SAN DIEGO COUNTY	M300003189	VULCAN MATERIALS CO.	CARROLL CANYON (#026)		US MINES
SAN DIEGO COUNTY	91234724		CENTER DIVIDER, SB 805 SOUTH OF ORANGE		ERNS
SAN DIEGO COUNTY	8870042		CHEMICAL MILLING FACILITY		ERNS
SAN DIEGO COUNTY	M300002489	WESTERN SALT CO	CHULA VISTA PLANT		US MINES
SAN DIEGO COUNTY	M300002765	WESTERN SALT CO	CHULA VISTA PLANT		US MINES
SAN DIEGO COUNTY	2008882918		CHULA VISTA MARINA		ERNS
SAN DIEGO COUNTY	8863273		CITY DOCK		ERNS
SAN DIEGO COUNTY	8718196		COMING FROM NEXT DOOR;TOWNHOUSE CONSTRUCTION.		ERNS
SAN DIEGO COUNTY	876012		CONTAINMENT WALLS ON THE WEST SIDE OF THEIR PROPERTY		ERNS
SAN DIEGO COUNTY	8869588		CORNER SOUTH EAST OF MARINA THAT BORDERS CARIBE		ERNS
SAN DIEGO COUNTY	8870039		NE CORNER OF CHEMICAL MILLING FACILITY		ERNS
SAN DIEGO COUNTY	S105630670		CORNER OF RIVERFORD AND WOODSIDE		CHMIRS
SAN DIEGO COUNTY	2007310247		CORONADO BRIDGE PILLING 19		ERNS
SAN DIEGO COUNTY	2000545938		COURELL ST ANCHORAGE	0	ERNS
SAN DIEGO COUNTY	2012008593		CRUISE SHIP TERMINAL		ERNS
SAN DIEGO COUNTY	2005617673		CUIAMACA STATE PARK		ERNS
SAN DIEGO COUNTY	2008893846		DAY MARKER NUMBER 5		ERNS
SAN DIEGO COUNTY	2009893846		DAY MARKER NUMBER 5		ERNS
SAN DIEGO COUNTY	S106389363		DISREGARD - REPORTING PARTY DECIDED TO LET SAN DIEGO CO		CHMIRS
SAN DIEGO COUNTY	2008910700		FD F		ERNS
SAN DIEGO COUNTY	8867122		DOCK B		ERNS
SAN DIEGO COUNTY	2009910700		DOCK E23		ERNS
SAN DIEGO COUNTY	90150975		DOCK B		ERNS
SAN DIEGO COUNTY	91240313		DROPPED INTO THE TRASH DUMPSTER AT THE ABOVE LOCATION		ERNS
SAN DIEGO COUNTY	M300002124	REED OPERATION	I-8 EB 2 MI E OF KITCHEN CRK RD EXIT CLEVELAND NATIONAL FORE		ERNS
SAN DIEGO COUNTY	2003644183		ELIZABETH R MINE		US MINES
SAN DIEGO COUNTY	M300003196	ENNISS ENTERPRISES, INC.	1111 NORTH EMPERIA AVE		ERNS
SAN DIEGO COUNTY	2005616961		ENNISS LAKESIDE PLANT		US MINES
SAN DIEGO COUNTY	S113882082	YAHOO! STUDIOS - FIREWORKS EVENT LOCATIONS	ESCONDIDO		ERNS
SAN DIEGO COUNTY	92262966		FIREWORKS OFF MIDWAY IN SAN DIEGO BAY		NPDES
SAN DIEGO COUNTY	8854373		FLIGHT LINE (RUNWAY) MIRAMAR NAVAL AIR STATION	0000	ERNS
SAN DIEGO COUNTY	S106389013		FOOT OF 19TH ST PIER 12 NAVAL STATION SAN DIEGO		ERNS
SAN DIEGO COUNTY	2013049720		1521 S. HALE AVE ESCONDIDO WATER RECLAMATION STATION		CHMIRS
SAN DIEGO COUNTY	S105635963		HARBOR ISLAND WEST 2040 HARBOR ISLAND DR.		ERNS
SAN DIEGO COUNTY	M300002616	HARBORLITE CORP	HARBOR ISLAND - MARINA CORTEZ SAN DIEGO		CHMIRS
SAN DIEGO COUNTY	91240312		HARBORLITE ESCONDIDO PLANT		US MINES
SAN DIEGO COUNTY	M300003188	C. W. MCGRATH, INC.	242 HARDINSON CANYON RD		ERNS
SAN DIEGO COUNTY			HILLSDALE GRANITE PIT		US MINES

City	EDR ID	Site Name	Site Address	Zip	Database(s)
SAN DIEGO COUNTY	M300002123	PALA INTERNATIONAL	HIMALAYA MINE		US MINES
SAN DIEGO COUNTY	M300002119	HIGH DESERT GEMS AND MINERALS	HIMALAYA MINE CALIF		US MINES
SAN DIEGO COUNTY	S105631317		HYATT ISLAND FUEL DOCK		CHMIRS
SAN DIEGO COUNTY	S105631332		NB I 5 NORTH LOS PALZAS RD		CHMIRS
SAN DIEGO COUNTY	2008891261		2580 INGRAM STREET		ERNS
SAN DIEGO COUNTY	2008881649		2580 INGRHAM		ERNS
SAN DIEGO COUNTY	S105630714		INTERCHANGE 805 AND OFF RUMP TO CLAROMONT MESA BLVD		CHMIRS
SAN DIEGO COUNTY	2008877534		42 KINGSTON WEST CT		ERNS
SAN DIEGO COUNTY	M300003199	CW MCGRATH	LAKESIDE SAND PIT		US MINES
SAN DIEGO COUNTY	S105632060		LAND FILL MIRAMAR NAS		CHMIRS
SAN DIEGO COUNTY	2007314445		LAT 32.39.085N		ERNS
SAN DIEGO COUNTY	2012029932		LAT/LONG		ERNS
SAN DIEGO COUNTY	2008903381		LAT: 32N 49' .1"		ERNS
SAN DIEGO COUNTY	2009903381		LAT: 32N 49' .1"		ERNS
SAN DIEGO COUNTY	2011973487		LAT: 32-39.4N		ERNS
SAN DIEGO COUNTY	S106389825		SS LAURA MERSKE BERTH 11 NATIONAL STEEL AND SHIPBUILDING		CHMIRS
SAN DIEGO COUNTY	S105630409		PT. LOMA, SAN DIEGO		CHMIRS
SAN DIEGO COUNTY	S105632223		MARINA CORP RECRUIT DEPOT		CHMIRS
SAN DIEGO COUNTY	S105630673		WEST MARINA SAN DIEGO BAY		CHMIRS
SAN DIEGO COUNTY	2008878399		MARINA CORTEZ		ERNS
SAN DIEGO COUNTY	2011969582		MARINE AVE.		ERNS
SAN DIEGO COUNTY	S107526663		10.5 MI MARKER/PAST MESA GRANDE RD		CDL
SAN DIEGO COUNTY	90186265		MCRD BOAT HOUSE IN BASIN -SAN DIEGO BAY		ERNS
SAN DIEGO COUNTY	2006793143		MILE POST 264.2		ERNS
SAN DIEGO COUNTY	2006785293		MILEPOST 229.2		ERNS
SAN DIEGO COUNTY	2005610217		7 MILES OFFSHORE		ERNS
SAN DIEGO COUNTY	2001561436		5 MILES SOUTH OF OCEAN SIDE		ERNS
SAN DIEGO COUNTY	99614939		280 MILES SW OF CALIFORNIA COAST / OVER 200 MILES FROM COAST		ERNS
SAN DIEGO COUNTY	M300006415	SUPERIOR READY MIX CONCRETE CO.	MINE #1		US MINES
SAN DIEGO COUNTY	2005623116		MIRMAR JUNCTION		ERNS
SAN DIEGO COUNTY	M30000319C	VULCAN MATERIALS CO.	MISSION VALLEY (#022)		US MINES
SAN DIEGO COUNTY	2011965498		MISSION BAY		ERNS
SAN DIEGO COUNTY	M300003187	SUPERIOR READY MIX CONCRETE CO.	MISSION GORGE PLANT		US MINES
SAN DIEGO COUNTY	2009918302		MISSION BAY		ERNS
SAN DIEGO COUNTY	2009918235		MISSION BAY		ERNS
SAN DIEGO COUNTY	2008893251		MISSION BAY		ERNS
SAN DIEGO COUNTY	91238355		MISSION BAY		ERNS
SAN DIEGO COUNTY	S105630052		S3 MP 1.5		ERNS
SAN DIEGO COUNTY	8856332		MURRAY RIDGE ON RAMP TO SOUTHBOUND I 805		CHMIRS
SAN DIEGO COUNTY	S105631377		HIGHWAY N 15, SOUTH OF GOPHER CANYON		ERNS
SAN DIEGO COUNTY	S105632238		NAS NORTH ISLAND COLORADO ST/Q WAY RD		CHMIRS
SAN DIEGO COUNTY	M300001892	NATIONAL QUARRIES LLC	NASEO SAN DIEGO		CHMIRS
SAN DIEGO COUNTY	2001570759		NATIONAL QUARRIES		US MINES
SAN DIEGO COUNTY	2002625690		NAV STA SAN DIEGO		ERNS
SAN DIEGO COUNTY	2001581158		US NAVAL STATION SAN DIEGO	0	ERNS
SAN DIEGO COUNTY	2013036582		NAVAL STATION		ERNS
SAN DIEGO COUNTY			NAVAL BASE SAN DIEGO PIER 1		ERNS

City	EDR ID	Site Name	Site Address	Zip	Database(s)
SAN DIEGO COUNTY	2002629962		US NAVAL STATION	0	ERNS
SAN DIEGO COUNTY	2001572097		NAVAL BASE SAN DIEGO		ERNS
SAN DIEGO COUNTY	2004713138		32 ST NAVAL STATION		ERNS
SAN DIEGO COUNTY	2009909622		NAVAL STATION SAN DIEGO		ERNS
SAN DIEGO COUNTY	2008909622		NAVAL STATION SAN DIEGO		ERNS
SAN DIEGO COUNTY	2011985577		NAVAL BASE SAN DIEGO		ERNS
SAN DIEGO COUNTY	2002591858		NAVEL STATION SAN DIEGO	0	ERNS
SAN DIEGO COUNTY	2010959516		NAVY BASE SAN DIEGO PIER 2		ERNS
SAN DIEGO COUNTY	2011981227		NEAR SAN CLEMENTE ISLAND		ERNS
SAN DIEGO COUNTY	90151076		NEAR DOCK H		ERNS
SAN DIEGO COUNTY	90174197		NEAR NATIONAL SHIPYARD BERTH 6		ERNS
SAN DIEGO COUNTY	2011968625		NONE		ERNS
SAN DIEGO COUNTY	2011991725		NONE		ERNS
SAN DIEGO COUNTY	S105632136		NOS PIER SAN DIEGO		CHMIRS
SAN DIEGO COUNTY	S105631843		32N ST. NOVAL STATION PIER 8		CHMIRS
SAN DIEGO COUNTY	S105630667		30.300 OAK DRIVE,LAKE MORENA		CHMIRS
SAN DIEGO COUNTY	2000537720		OCEAN SIDE CITY	0	ERNS
SAN DIEGO COUNTY	2008907535		OFF SHORE		ERNS
SAN DIEGO COUNTY	2009907535		OFF SHORE		ERNS
SAN DIEGO COUNTY	M300003193	NELSON & SLOAN CO.	OTAY PIT & MILL		US MINES
SAN DIEGO COUNTY	90173441		OTAY BORDER CROSSING		ERNS
SAN DIEGO COUNTY	2008868673		PACIFIC OCEAN		ERNS
SAN DIEGO COUNTY	2008899283		PACIFIC OCEAN		ERNS
SAN DIEGO COUNTY	2009922633		PACIFIC OCEAN		ERNS
SAN DIEGO COUNTY	2009899283		PACIFIC OCEAN		ERNS
SAN DIEGO COUNTY	2010955150		PACIFIC OCEAN		ERNS
SAN DIEGO COUNTY	S105636245		PACIFIC OCEAN OFF OF SAN CLEMENTE ISLAND		ERNS
SAN DIEGO COUNTY	M300002121	JIM MEANS	5000 PACIFIC COAST HIGHTWAY (SR 1)		CHMIRS
SAN DIEGO COUNTY	M300003191	VULCAN MATERIALS CO.	PACKRAT MINES		US MINES
SAN DIEGO COUNTY	M300003184	SIM J. HARRIS	PALA (#023)		US MINES
SAN DIEGO COUNTY	91234795		PALA SAND PLANT		US MINES
SAN DIEGO COUNTY	S105631777		PALA INDIAN RESERVATION NR LILAC RD *		ERNS
SAN DIEGO COUNTY	2009893841		PEGLEY RD COUNTY RD S22 EAST BORREGO SYRINGS		CHMIRS
SAN DIEGO COUNTY	2008907474		PIER TEN		ERNS
SAN DIEGO COUNTY	876010		PIER 10		ERNS
SAN DIEGO COUNTY	S105632244		AT PIER #3		ERNS
SAN DIEGO COUNTY	2012017699		PIER 8 -NAVAL STATION SAN DIEGO BAY		CHMIRS
SAN DIEGO COUNTY	2000526886		NORTH PIER		ERNS
SAN DIEGO COUNTY	2002617558		PIER 2 IN NAVAL BASE SAN DIEGO	0	ERNS
SAN DIEGO COUNTY	8864864		PIER 5 32 ST NAVAL BASE	0	ERNS
SAN DIEGO COUNTY	S105630951		PIER 6		ERNS
SAN DIEGO COUNTY	2009907474		PIER L, NAS NORTH ISLAND		CHMIRS
SAN DIEGO COUNTY	S105632981		PIER 10		ERNS
SAN DIEGO COUNTY	S105631349		PIER LIMA NAS NORTH ISLAND		CHMIRS
SAN DIEGO COUNTY	S105630389		PIER # MN WSS RANGER		CHMIRS
SAN DIEGO COUNTY	S105631740		PIER 5002		CHMIRS
SAN DIEGO COUNTY	S105631951		PIER 8 32ND NAVAL AIR STATION		CHMIRS
SAN DIEGO COUNTY	S105631951		PIER #10 SAN DIEGO HARBOR		CHMIRS

City	EDR ID	Site Name	Site Address	Zip	Database(s)
SAN DIEGO COUNTY	2001557806		PIER 12		ERNS
SAN DIEGO COUNTY	2004722681		PIER 6, BERTH 2		ERNS
SAN DIEGO COUNTY	2008872966		PIER 7 ON THE NORTH SIDE		ERNS
SAN DIEGO COUNTY	2008893841		PIER TEN		ERNS
SAN DIEGO COUNTY	S105631950		PIER #11		CHMIRS
SAN DIEGO COUNTY	S105632361		POINT LOMA NAVAL SUBMARINE BASE		CHMIRS
SAN DIEGO COUNTY	2008892341		POINT LOMA		ERNS
SAN DIEGO COUNTY	91217781		T12S R2E S19 SW CORNER N OF RAMONA **		ERNS
SAN DIEGO COUNTY	91217694		T15S R3E, SE 1/4 OF SEC 17 **		ERNS
SAN DIEGO COUNTY	90186324		RAMONA INTERSECTION RAINBIRD PAPPAS		ERNS
SAN DIEGO COUNTY	M300003186	RCP BLOCK & BRICK, INC.	RCP SAND PLANT		US MINES
SAN DIEGO COUNTY	S105630400		REAR OF PUBLIC WORKS COMPOUND ITWAS CHINA LAKE		CHMIRS
SAN DIEGO COUNTY	8863831		REST STATION OFF OF HIGHWAY 5 NEAR SAN ONOFRE		ERNS
SAN DIEGO COUNTY	S106389717		ST RTE #3, YAQUI PASS ROAD, SO OF BORREGO SPRINGS ROAD		CHMIRS
SAN DIEGO COUNTY	90189482		1/2 MI S OF GOPHER & TWIN OAKS VALLEY RD		ERNS
SAN DIEGO COUNTY	90185835		1/2 MI SW OF OCEANSIDE		ERNS
SAN DIEGO COUNTY	2008901809		SAN DIEGO HARBOR		ERNS
SAN DIEGO COUNTY	2001580811		SAN ONOFRE STATE BEACH		ERNS
SAN DIEGO COUNTY	2005608929		SAN DIEGO NORTHERN RAILROAD		ERNS
SAN DIEGO COUNTY	2001552406		SAN DIEGO BAY		ERNS
SAN DIEGO COUNTY	2001556844		SAN DIEGO NAVY BASE		ERNS
SAN DIEGO COUNTY	2009901809		SAN DIEGO HARBOR		ERNS
SAN DIEGO COUNTY	S105632249		SAN DIEGO BAY AT SUB BASE WATER FRONT		ERNS
SAN DIEGO COUNTY	2000528831		SAN DIEGO HARBOR	0	CHMIRS
SAN DIEGO COUNTY	2008889916		SAN DIEGO BAY		ERNS
SAN DIEGO COUNTY	90185928		SAN DIEGO BAY BETWEEN TUNA CLIPPER **		ERNS
SAN DIEGO COUNTY	S113880302	AMERICAN NATIONAL STANDARDS INSTITUTE-FIREWORKS EVENT LOCATI	SAN DIEGO BAY NEAR MIDWAY MUSEUM		ERNS
SAN DIEGO COUNTY	S105631986		SAN ONOFRE NJC GEM STATION UNIT 3 INTAKE		CHMIRS
SAN DIEGO COUNTY	2006810771		SAN DIEGO BAY		ERNS
SAN DIEGO COUNTY	S105631076		SAN DIEGO BAY SUN HARBOR MARINA		CHMIRS
SAN DIEGO COUNTY	2000527707		SAN ONOFRE SITE	0	ERNS
SAN DIEGO COUNTY	2005612438		SAN DIEGO BAY		ERNS
SAN DIEGO COUNTY	M300003198	SUPERIOR ROCK PRODUCTS, INC.	SAND & GRAVEL OPERATIONS		US MINES
SAN DIEGO COUNTY	2009910610		SEE LAT/LONG		ERNS
SAN DIEGO COUNTY	2011984168		SEE LAT AND LONG		ERNS
SAN DIEGO COUNTY	2008891331		SEE LAT /LON		ERNS
SAN DIEGO COUNTY	2011975922		SEE LAT/LONG		ERNS
SAN DIEGO COUNTY	2008910610		SEE LAT/LONG		ERNS
SAN DIEGO COUNTY	2012033754		SEE LAT AND LONG		ERNS
SAN DIEGO COUNTY	2013050197		SEE LAT AND LONG		ERNS
SAN DIEGO COUNTY	2011994569		SEE LAT/LONG		ERNS
SAN DIEGO COUNTY	2013056623		SEE LAT/LONG		ERNS
SAN DIEGO COUNTY	2012002076		SEE LAT/LONG		ERNS
SAN DIEGO COUNTY	S106388999		SHELTER ISLAND DRIVE		ERNS
SAN DIEGO COUNTY			SHELTER ISLAND YACHT BASIN HUMPHREY'S MARINA AND BAY CLUB		CHMIRS
SAN DIEGO COUNTY	93334000		MA		ERNS
SAN DIEGO COUNTY			SLIP G-12, SOUTHWEST MARINE		ERNS

City	EDR ID	Site Name	Site Address	Zip	Database(s)
SAN DIEGO COUNTY	M300003195	VULCAN MATERIALS CO.	SLOAN CANYON SAND CO. (#027)		US MINES
SAN DIEGO COUNTY	8874411		SMUGGLERS GULCH *87		ERNS
SAN DIEGO COUNTY	S105636243		SOUTHBOUND 5, SOUTH OF BORDER PATROL CHECKPOINT		CHMIRS
SAN DIEGO COUNTY	2010936678		B ST PIER NORTH		ERNS
SAN DIEGO COUNTY	2003709330		STATE ROUTE 76		ERNS
SAN DIEGO COUNTY	M300002122	MILLENNIUM INC	STEWART LITHIA MINE		US MINES
SAN DIEGO COUNTY	2009904278		G STREET MOLE PIER		ERNS
SAN DIEGO COUNTY	2005622161		32 STREET		ERNS
SAN DIEGO COUNTY	2008904278		G STREET MOLE PIER		ERNS
SAN DIEGO COUNTY	S105635895		SUB BASE - SAN DIEGO		CHMIRS
SAN DIEGO COUNTY	S105641424		SUN ROOF MARINA		CHMIRS
SAN DIEGO COUNTY	91206047		SUNRISE HWY MILE 12		ERNS
SAN DIEGO COUNTY	91466444		SUNRISE HWY MILE 12 / S31 T15S R3E		ERNS
SAN DIEGO COUNTY	S106389127		TJUANA RIVER, DUMPING INTO PACIFIC COMING FROM U.S SIDE OF		CHMIRS
SAN DIEGO COUNTY	M300002125	SOUTHERN CA GEM INDUSTRIES	TOURMALINE QUEEN MINE		US MINES
SAN DIEGO COUNTY	S105630801		417 NORTH TREMONT STREET OCEANSIDE APT		CHMIRS
SAN DIEGO COUNTY	S105630693		U.S ENGLAND, NAVAL STATION SAN DIEGO PIER # 13		CHMIRS
SAN DIEGO COUNTY	S105631432		UNITED STATES SUB BASE		CHMIRS
SAN DIEGO COUNTY	2013057714		UNKNOWN SHEEN 2323 SHELTER ISLAND DRIVE		ERNS
SAN DIEGO COUNTY	2013036046		UNKNOWN SHEEN INCIDENT- 120 NM WEST OF POINT LOMA SEE LAT &		ERNS
SAN DIEGO COUNTY	2013040208		UNKNOWN SHEEN NEAR G DOCK, SMELLS LIKE DIESEL 1011 ANCHORAGE		ERNS
SAN DIEGO COUNTY	2013058743		UNKNOWN SHEEN INCIDENT SEE LAT AND LONG		ERNS
SAN DIEGO COUNTY	2010929183		UNKNOWN SHEEN INCIDENT 550 MARINA PARKWAY CHULA VISTA MARINA		ERNS
SAN DIEGO COUNTY	8855390		UPCHANNEL FUEL DOCK AT MARINA CORTEZ BEHIND HARBOR ISLAND, N		ERNS
SAN DIEGO COUNTY	2002631855		USN SAN DIEGO PIER 9	0	ERNS
SAN DIEGO COUNTY	S105642010		USS CHANDLER SOUTH SIDE PIER SEVEN		CHMIRS
SAN DIEGO COUNTY	2005606122		USS JOHN PAUL JONES		ERNS
SAN DIEGO COUNTY	99632114		USS JOHN PAUL JONES NAVAL STATION SAN DIEGO FPO AP 96669-127		ERNS
SAN DIEGO COUNTY	S105630931		USS RUSHMORE PIER 9 NAVAL STATION		CHMIRS
SAN DIEGO COUNTY	S105635994		USS MT VERNON AT PIER 12 SAN DIEGO HARBOUR		CHMIRS
SAN DIEGO COUNTY	S113880467	CALIFORNIA AMERICAN WATER - HYDRO	VARIOUS LOCATIONS THROUGHOUT THE SAN DIEGO REGION		NPDES
SAN DIEGO COUNTY	S113881394	PACIFIC EVENT PRODUCTIONS - FIREWORKS EVENT LOCATIONS	VARIOUS LOCATIONS THROUGHOUT THE SAN DIEGO REGION		NPDES
SAN DIEGO COUNTY	S113880294	ALLIED PRA - FIREWORKS EVENT LOCATIONS	VARIOUS LOCATIONS IN SAN DIEGO COUNTY		NPDES
SAN DIEGO COUNTY	S113881611	SAN DIEGO CNTY-DEH-VECTOR CONTROL PROGRA AREA	VARIOUS SITES IN SAN DIEGO COUNTY		NPDES
SAN DIEGO COUNTY	S113881840	THE EVENT TEAM/FIREWORKS AMERICA - EVENT LOCATIONS	VARIOUS LOCATIONS THROUGHOUT THE SAN DIEGO REGION		NPDES
SAN DIEGO COUNTY	S116498074	SPANGLER EVENT PRODUCTIONS/FIREWORKS AMERICA - FIREWORKS EVE	VARIOUS LOCATIONS WITHIN THE SAN DIEGO REGION		NPDES
SAN DIEGO COUNTY	S116497366	ACCESS DESTINATION SERVICES/FIREWORKS AMERICA - FIREWORKS EV	VARIOUS LOCATIONS THROUGHOUT THE SAN DIEGO REGION		NPDES

Count: 11439 records

SAN DIEGO COUNTY, CA - ORPHAN SUMMARY

City	EDR ID	Site Name	Site Address	Zip	Database(s)
SAN DIEGO COUNTY	S113880303	AMERICAN PISTACHIO GROWERS - FIREWORKS EVENT LOCATION	VARIOUS LOCATIONS IN SAN DIEGO		NPDES
SAN DIEGO COUNTY	S113881166	LINK ENGINEERING/FIREWORKS AMERICA - FIREWORKS EVENT LOCATIO	VARIOUS LOCATIONS WITHIN THE SAN DIEGO REGION		NPDES
SAN DIEGO COUNTY	90188339		VIA CALIENTE DEL SOL E OF STEELE CANYON		ERNS
SAN DIEGO COUNTY	2009910764		VICINITY OF BOUY 16		ERNS
SAN DIEGO COUNTY	2008910764		VICINITY OF BOUY 16		ERNS
SAN DIEGO COUNTY	S105631643		SOUTH WEST MARINE SHIPYARD PIER 3 COMPANY		CHMIRS
SAN DIEGO COUNTY	2012006680		200 YARDS OFF OF TOM HAND RESTAURANT		ERNS
SAN FRANCISCO	S113175701	USS LANG EX USS LANG WMAC INC	HUNTERS PT NSY 4HPNSY USS LANG	92124	HAZNET
SAN MARCOS	S112912770	SAN MARCOS HOUSING PARTNER LP	366.422.424.426, & 428 W MISSION RD	92069	HAZNET
SAN MARCOS	93319115		1001 ARMORLIGHT DR	92069	ERNS
SAN MARCOS	S112873831	NORTH COUNTY TRANSIT DISTRICT	344 BARHAM	92069	HAZNET
SAN MARCOS	S113087379	CONSOLIDATED FREIGHT WAYS CORP	444 BARHAM DR	92069	HAZNET
SAN MARCOS	S112870092	COMPTON PLASTER CO INC	1312 BARHAM DR	92069	HAZNET
SAN MARCOS	S113112642	JAKOBSEN TRUCKING	110 BENNET CT	92069	HAZNET
SAN MARCOS	S113044797	COOPER PRECISION MACHINING	255 BENT ST UNIT B5	92069	HAZNET
SAN MARCOS	90190753		BOUGHER RD	92069	ERNS
SAN MARCOS	S113089763	SEAL-A-DECK	417 E CARMEL ST #105	92069	HAZNET
SAN MARCOS	S112914783	WIER CONSTRUCTION CORP	COR OF HWY 78 & TWIN OAKS VALLEY RD	92069	HAZNET
SAN MARCOS	S113116753	MEADOWLARK WATER REC FAC	7941 CORINTIA	92069	HAZNET
SAN MARCOS	S112903479	JANE EARNEST ENTERPRISES	CORNER OF LA CIENEGA & MULBERRY	92069	HAZNET
SAN MARCOS	S113132948	ACUSHNET CO	1705 LA CORTA MEADOWS DR	92069	HAZNET
SAN MARCOS	S105660350		DIAMOND ST AT THOMAS BROS. 1126 GRID 6 B	92069	CHMIRS
SAN MARCOS	S113022004	SVECIA USA INC	DISTRIBUTION STREET	92069	HAZNET
SAN MARCOS	S113084813	AMERICAN FENCE AND SECURITY CO INC	1075 GRAND	92069	HAZNET
SAN MARCOS	S112911216	BOYLE ENGINEERING	INTER RANCHO SANTA FE & LINDA VISTA	92069	HAZNET
SAN MARCOS	S112912868	AMERICAN DESIGN PAINTING INC	NW INTERSECT OF QUESTHAVEN&ELFIN	92069	HAZNET
SAN MARCOS	S113015976	RON'S AUTO BODY & RESTORATIONS	1604 107 LA MIRADA DR	92069	HAZNET
SAN MARCOS	S113180171	PACIFIC BELL	225 LOS POSAS	92069	HAZNET
SAN MARCOS	S113077640	LM MACHINING CENTER	820 LOS VALICETOS #F	92069	HAZNET
SAN MARCOS	S113072207	SAN MARCOS UNIFIED SCHOOL DIST	215 MATA WAY BLDGE 4 & 5	92069	HAZNET
SAN MARCOS	S112857359	FDIC/VERNON SAVINGS & LOAN	MEADOW LARK FARMS	92069	HAZNET
SAN MARCOS	S113005357	7-ELEVEN STORE 18977	578 MISSION	92069	HAZNET
SAN MARCOS	93306905		NORDAHL AND ROCK SPRINGS	92069	ERNS
SAN MARCOS	S113051818	NEWLIFE AUTO BODY	320 S PACIFIC ST C&D	92069	HAZNET
SAN MARCOS	S112918806	REESE PROPERTY MGMT	546 S PACIFIC ST STE C100	92069	HAZNET
SAN MARCOS	S113052270	BUSINESS CARDS TOMORROW #3040	546 S PACIFIC ST #C104	92069	HAZNET
SAN MARCOS	S112915585	PGP PARTNERS INC	544 S PACIFIC ST STE D100	92069	HAZNET
SAN MARCOS	S113020810	SAN DIEGO CO HOUSEHOLD HAZ MATERIALS	PUBLIC WORKS YARD	92069	HAZNET
SAN MARCOS	S112847125	1X SAN MARCOS LAND FILL	1595 QUEST HAVEN RD	92069	HAZNET
SAN MARCOS	S113031675	LANDFILL GENERATING PARTNERS I	1615 QUESTHAVEN ROAD STE B	92069	HAZNET
SAN MARCOS	S113093956	AJ ECOLOGY INDUSTRIES INC	1595 QUESTHAVEN	92069	HAZNET
SAN MARCOS	S113016007	CNTY SAN DIEGO/SAN MARCOS LANDFILL	1595 QUESTHAVEN RD	92069	HAZNET
SAN MARCOS	S113110766	K&M GOLF INTERNATIONAL INC	888 RANCHEROS DR STES A,B & C	92069	HAZNET
SAN MARCOS	S112866639	VALLECITOS WATER DISTRICT	2310 RANCHO SANTA FE RD	92069	HAZNET
SAN MARCOS	S112859897	KENTUCKY FRIED CHICKEN	201 RANCHO SANTA FE	92069	HAZNET

City	EDR ID	Site Name	Site Address	Zip	Database(s)
SAN MARCOS	S113050907	DISTINCTIVE PLASTIC INC	1945 S RANCHO SANTA FE RD	92069	HAZNET
SAN MARCOS	S113177716	ORTHO ORGANIZERS INC	1619 S RANCHO SANTE FE	92078	HAZNET
SAN MARCOS	S112840373	ALP ASSOC	650 RANCHO SANTA FE	92069	HAZNET
SAN MARCOS	S113108716	MATTMAN COMPANY	10040 RANCHO RD	92069	HAZNET
SAN MARCOS	S112906605	METAL SURGE	16115 RANCHO SANTA FE	92069	HAZNET
SAN MARCOS	S113034261	TEXACO REFINING AND MARKETING INC	105 RANCHO SANTA FE & HWY 78	92069	HAZNET
SAN MARCOS	S113046784	DISTINCTIVE PLASTICS INC	1945 S RANCHO SANTA FE RD	92069	HAZNET
SAN MARCOS	S113163794	MEADOWLARK WASTE WATER REC FAC	2310 RANCHO SANTA FE RD	92069	HAZNET
SAN MARCOS	S113054467	MERCY HEALTH CTRS SAN MARCOS	555 SO. RANCHO SANTA FE RD STE	92069	HAZNET
SAN MARCOS	S113109691	DIAMOND STAR TUNING	375 S RANCHO SANTA FE RD	92069	HAZNET
SAN MARCOS	S113050505	MINUTEMAN PRESS	327-1G S RANCHO SANTA FE RD	92069	HAZNET
SAN MARCOS	S113023024	ANTHONY BROTHERS	1945 S RANCHO SANTA FE RD	92069	HAZNET
SAN MARCOS	S112845713	1X ACE EXCAVATING	268 REDDEL	92069	HAZNET
SAN MARCOS	S113037129	SAN MARCOS UNIFIED SCHOOL DIST	300 SAN MARCOS BLVD	92069	HAZNET
SAN MARCOS	S113175581	EQUILON ENTERPRISES	679 SAN MARCOS SAP NO 121715	92069	HAZNET
SAN MARCOS	S112856765	GREAT WESTERN BANK	801-855 SAN MARCOS BLVD	92069	HAZNET
SAN MARCOS	S113020883	SAN DIEGO CO HHM COLLECTION EVENTS	SAN MARCOS USD YARD	92069	HAZNET
SAN MARCOS	S113056473	SUNNY FRESH CLEANERS #16	1921 WEST SAN MARCOS BLVD	92069	HAZNET
SAN MARCOS	S113034260	TEXACO REFINING AND MARKETING INC	615 SAN MARCOS	92069	HAZNET
SAN MARCOS	S113113770	ADVANCED AUTO CENTER	755 W SAN MARCOS BLVD STE 103 & 104	92069	HAZNET
SAN MARCOS	S113164749	SAN MARCOS RADIOLOGY MEDICAL	1582 W SAN MARCOS BLVD #104	92069	HAZNET
SAN MARCOS	S112917013	SAN MARCOS CENTER	805-825 W SAN MARCOS	92069	HAZNET
SAN MARCOS	S112889243	THE CACTUS GARDEN	257 SAN MARCOS BLVD APT 12	92069	HAZNET
SAN MARCOS	S113072344	TEXACO XPRESS LUBE #623	218 S SANTA FE RD	92069	HAZNET
SAN MARCOS	S112914285	HIDDEN VALLEY ZEN CENTER	2626 SARVEN LN	92069	HAZNET
SAN MARCOS	S113065123	ACTION MACHINING	1551 SEMINOLE	92069	HAZNET
SAN MARCOS	S113098269	NORTONS CUSTOM DESIGNS	342 STE D BRAHAM	92069	HAZNET
SAN MARCOS	S112849865	THRIFTY HOLDING	THRIFTY DRUG 503	92069	HAZNET
SAN MARCOS	S113024132	HARRISONS EQUIPMENT REPAIR	2054 N TWIN OAKS	92069	HAZNET
SAN MARCOS	S112913574	T & T GRADING	635 NORTH TWIN OAKS STE 15	92069	HAZNET
SAN MARCOS	S113066757	OLIVAS CENTERLESS GRINDING	635 TWINOAKS BLVD	92069	HAZNET
SAN MARCOS	S113170635	IMEB INC	170 VALLELITOS DE ORO	92069	HAZNET
SAN MARCOS	S113079656	AGUILA TECHNOLOGIES INC	310 VIA VERA CRUZ #107	92069	HAZNET
SAN MARCOS	S113161136	ONCORE MANUFACTURING SERVICES	237 VIA VERA CRUZ	92078	HAZNET
SAN MARCOS	S113152112	ONCORE MANUFACTURING SERVICES	237 VIA VERA CRUZ	92078	HAZNET
SAN MARCOS	S112851220	1X VALLECITOS WATER DISTRICT	VIA ALLANDRA	92069	HAZNET
SAN MARCOS	S113144812	VERITEK MANUFACTURING SERVICES LLC	237 VIA VERA CRUZ	92078	HAZNET
SAN MARCOS	S113154770	CREATIVE ELECTRON INC	310 VIA VERA CRUZ STE 107	92078	HAZNET
SAN MARCOS	S113071804	OCHS OIL CO.	145 VIA VERA CRUZ	92078	HAZNET
SAN MARCOS	S113103745	LIGHT MOBILE INC	207 VIA VERA CRUZ	92078	HAZNET
SAN MARCOS	S112912773	SAN MARCOS HOUSING PARTNER LP	444.452.454.& 456 W MISSION RD	92069	HAZNET
SAN MARCOS	S112851219	1X VALLECITOS WATER DISTRICT	WOODLAND PARKWAY	92069	HAZNET
SAN MARCUS	S112845540	1X SAN MARCUS CARWASH	1660 LINDA VISTA DRIVE	92065	HAZNET
SANTA YSABEL	S112880329	CA DEPARTMENT OF FORESTRY-VARNER SPRINGS	31040 HWY 79	92084	HAZNET
SANTEE	S113060271	NEW WORLD PRINTING	10761 & 10759 WOODSIDE AVE	92071	HAZNET
SANTEE	S112900753	SERENITY INDUSTRIAL RENTALS	8507 ABLETT RD STE B	92071	HAZNET
SANTEE	S113043755	MAGNOLIA AUTOBODY	8500 ABLETTE STREET	92071	HAZNET

City	EDR ID	Site Name	Site Address	Zip	Database(s)
SANTEE	S113046945	JAM ENTERPRISES	8501 B ADLETTE RD	92071	HAZNET
SANTEE	92281557		8640 AGRENT ST	92071	ERNS
SANTEE	S113032475	SYCAMORES APTS	9249 CARLTON OAKS NO 3	92071	HAZNET
SANTEE	S113041896	ALFREDO'S AUTO BODY	13904 CARMENITA RD	92071	HAZNET
SANTEE	S113073002	ONE STOP AUTO TECH	9605 CARTON HILLS BLVD	92071	HAZNET
SANTEE	S113029543	A & R RADIATOR	8617 CUGUMACA	92071	HAZNET
SANTEE	S112851039	1X DEL CORONADO SANTEE TWNHOMES OWNR AS:	DEL CORONADO SANTEE TWNHOMES	92071	HAZNET
SANTEE	S105690636	CAL TRANS	13940 FATHER JUNIPERO SE	92071	SWEEPS UST, SAN DIEGO CO. SAM
SANTEE	S113060653	ARC PAINTING	10925 HEARTLY ST STE F	92071	HAZNET
SANTEE	S113041254	RB SIGNS INC	8518 HUBBLE LANE	92071	HAZNET
SANTEE	S113064595	MAJOR PERFORMANCE RACING ENGINES	10722 KENNY #C	92071	HAZNET
SANTEE	S113010328	SSD/CAJON PARK SCHOOL	103300 MAGNOLIA AVE	92071	HAZNET
SANTEE	S113163647	FRITO-LAY INC	7855 N MAGNOLIA	92071	HAZNET
SANTEE	S113063701	NUTECH ENGINE SYSTEM	8404 MAGNOLIA	92071	HAZNET
SANTEE	S113022086	SAN DIEGO PRO & ACC	8400 MAGNOLIA	92071	HAZNET
SANTEE	S112939677	THE VANVECHEN FAMILY LTD PARTNERSHIP	8400 N MAGNOLIA AVE STE H,I,J	92071	HAZNET
SANTEE	S112843480	EAST COUNTY PROPERTY MGMT	8404-I MAGNOLIA	92071	HAZNET
SANTEE	S113083001	ENERDYNE TECHNOLOGIES, INC.	8404 MAGNOLIA, STE J	92071	HAZNET
SANTEE	S113031486	WINSTON TIRE COMPANY #176	9551-9569 MISSION GEORGE RD	92071	HAZNET
SANTEE	S113010348	SANTEE USD CAJON PARK ANNEX	10250 EL NOPAL ST	92071	HAZNET
SANTEE	S113089646	SAN DIEGO METAL FINISHING INC	8775 OLIVE LANE STE I & J	92071	HAZNET
SANTEE	S113020881	SAN DIEGO REGIONAL HHM PROGRAM	SANTANA HIGH SCHOOL	92071	HAZNET
SANTEE	S112903733	WESTERN IMAGE PAINTING INC	SILVER COUNTY ESTATE NW COR	92071	HAZNET
SANTEE	S113115290	CALTRANS DIST 11/RIGHT OF WAY, DEMO	STATE RTE 52 PM 14.7-17.7	92071	HAZNET
SANTEE	S112920094	CALTRANS DIST 11/RIGHT OF WAY, DEMO	STATE RTE 52 POST MI 14.7-17.7	92071	HAZNET
SANTEE	S112862223	FRED & SARAH KANEHL	10041 VIA LESLIE	92071	HAZNET
SANTEE	S113149140	CITY OF SANTEE	9534 VIA ZAPADOR	92071	HAZNET
SANTEE	S113102489	KEBERT PUBLISHING	10969 WHEATLAND STE A	92071	HAZNET
SANTEEE	S112837828	1X EAST COUNTY MANAGEMENT COMPANY	10658 PROSPECT	92071	HAZNET
SERRA MESA	S112840814	SAN DIEGO UNIFIED SCHOOL DISTRICT	CUBBERLY ELEMENTARY	92123	HAZNET
SERRA MESA	S112840817	SAN DIEGO UNIFIED SCHOOL DISTRICT	FLETCHER ELEMENTARY	92123	HAZNET
SPRING VALLEY	90167422		10707 JAMASHAW BLVD.	92078	ERNS
SPRING VALLEY	S112888941	WESTERN FOUNDATION & SHORING	VIA MERCADO & HWY 99	91941	HAZNET
TEMECULA	S112869362	NEWLAND ASSOCIATES	TR #24131-3 LOT 30	92590	HAZNET
TEMECULA	96475784		01/24/1996	92590	ERNS
TEMECULA	96475714		01/24/1996	92590	ERNS
TEMECULA	S113177871	SOUTHERN CALIFORNIA GAS CO.	47950 HWY 15	92592	HAZNET
TEMECULA	S112894150	LAND GRANT DEVELOPMENT	30905 HWY 79	92592	HAZNET
TEMECULA	S113079893	QUALEX #5469	31797 HWY 79	92592	HAZNET
TEMECULA	S113085347	CHEVRON 204029	31669 HWY 79 SOUTH	92592	HAZNET
TEMECULA	S112857625	WOODCHUCK CAMPGROUND	37885 HWY 79 S	92592	HAZNET
TEMECULA	S113100878	ALBERTSONS 6753	31960 HWY 79	92592	HAZNET
TEMECULA	S113468775	RITE AID 5469	31797 HIGHWAY 79 S	92592	HAZNET
TEMECULA	S113167541	MOBIL OIL CORPORATION #HJ4	44520 BEFORD COURT & HWY	92590	HAZNET
TEMECULA	S112858824	1977 BIANCHI FAMILY TRUST	100 CALLE CORTEZ	92590	HAZNET
TEMECULA	S113079475	RANCHO CALIFORNIA WATER DISTRICT	4199 CHERRY ST	92590	HAZNET
TEMECULA	S113044713	CHP RANCHO CALIFORNIA	27685 COMMERCE CTR UT A	92590	HAZNET



City	EDR ID	Site Name	Site Address	Zip	Database(s)
TEMECULA	S113164177	FRANZ MERCEDES SERVICE & REPAIR	27585 COMMERCE DRIVE	92590	HAZNET
TEMECULA	S113107342	WHITAKER ENTERPRISES INC	27576 COMMERCE CIRCLE #106	92590	HAZNET
TEMECULA	S112906011	T&T GRADING INC	NORTHWEST CONR OF MEADOWS PKWY HWY 79 S	92592	HAZNET
TEMECULA	S112916499	TUCALOTA HILLS ASSOC	SW CRNR OF LEON & BRIGGS	92592	HAZNET
TEMECULA	S113079474	RANCHO CALIFORNIA WATER DISTRICT	41875 DIAZ RD	92590	HAZNET
TEMECULA	S113047801	ENTERPRISE AUTOMOTIVE	41740 ENTERPRISE CR #103	92590	HAZNET
TEMECULA	S113041499	DUNN-EDWARDS CORP	41680 ENTERPRISE CIR SO #D&E	92590	HAZNET
TEMECULA	S113106627	SAMS SHELL	28676 FRONT ST	92590	HAZNET
TEMECULA	S113073354	L & M TIRE DBA EXPRESS TIRE #97 TEMECULA	29095 FRONT STREET	92590	HAZNET
TEMECULA	S113090366	PLAZA DEL RIO DENTAL CLINIC	28991 FRONT ST STE 202	92590	HAZNET
TEMECULA	S112844777	1X SAMS SHELL	28676 FRONT ST	92590	HAZNET
TEMECULA	S113102803	CALIFORNIA DENTAL CARE	28999 FRONT ST STE 208	92590	HAZNET
TEMECULA	S112905906	KEN RAUTON	28670 FRONT ST	92590	HAZNET
TEMECULA	S113082956	TEMECULA GARDEN & POWER	28860 FRONT STREET	92590	HAZNET
TEMECULA	S113088224	MULTI VISUAL PRODUCTS	28991 FRONT ST	92590	HAZNET
TEMECULA	S113068459	CREEKSIDE GAS & FOOD MART	29115 FRONT STREET	92590	HAZNET
TEMECULA	S113050639	TEMECULA VALLEY PODIATRY	28999 FRONT ST #205	92590	HAZNET
TEMECULA	S112874519	AMERICAN CONTRACTING INC.	28924 FRONT STREET	92590	HAZNET
TEMECULA	S113148311	CONTINENTAL CLEANERS	33175 US HIGHWAY 79 STE D	92592	HAZNET
TEMECULA	S105092639	EXECUTIVE CLEANERS	43053 MARGARITA STE B109 & 110	92592	DRYCLEANERS
TEMECULA	S113104880	EXECUTIVE CLEANERS	43053 MARGARITA STE B109 & 110	92592	HAZNET
TEMECULA	S113107521	EXECUTIVE CLEANERS	43053 MARGARITA STE B109/110	92592	HAZNET
TEMECULA	93305324		PIO RICO RD AND AMERITA	92592	ERNS
TEMECULA	S113046004	SPEEDEE OIL & TUNE UP	30690 RANCHO CAL RD	92590	HAZNET
TEMECULA	S112853164	DAIL RANCH	44540 REDHAWK PARKWAY	92592	HAZNET
TEMECULA	S113113312	SCOTT'S TEMECULA OPERATIONS	4235 REMINGTON AVE	92590	HAZNET
TEMECULA	S112872771	BANNER AMERICAN PRODUCTS INC	4231 RIO NEDO	92590	HAZNET
TEMECULA	S108540544	ANERI CORPORATION CBA ANERI CLEANERS	32483 STATE HIGHWAY 79 STE E111	92592	DRYCLEANERS
TEMECULA	S113140339	ANERI CORPORATION CBA ANERI CLEANERS	32483 STATE HIGHWAY 79 STE E111	92592	HAZNET
TEMECULA	S113092223	GLENBOROUGH CORP	28696 VIA MONTEZUMA	92590	HAZNET
TEMECULA	S113089054	NELSON & NELSON PROPERTIES	28696 VIA MONTEZUMA	92590	HAZNET
TEMECULA	S113042688	TEMECULA DIESEL AUTO & TRUCK REPAIR	43216 VIA DOS PICOS	92590	HAZNET
TEMECULA	S113076280	DANIEL L HEISTAND VMD	45332 VIA JACA	92592	HAZNET
TEMECULA	S113037164	AGAPE AUTO REPAIR	43216-A VIA DOS PICOS	92590	HAZNET
TEMECULA	S113466906	TECHSTAR AUTOMOTIVE	43094 VIA DOS PICOS	92590	HAZNET
TEMECULA	S113076887	A 1 AUTO	28696 VIA MONTEZUMA STE 104	92590	HAZNET
TEMECULA	S113797542	BEST FOR LESS TIRES	28715 VIA MONTEZUMA	92590	HAZNET
TEMECULA	S113084220	A K PRINTING	43154 VIA DOS PICOS	92590	HAZNET
TEMECULA	S113068193	A A A RADIATOR	43122 VIA DOS PICOS	92590	HAZNET
TEMECULA	S113047848	TEMECULA VALLEY AUTO	28730 VIA MONTEZUMA UNIT 104	92590	HAZNET
TEMECULA	S112876369	CAL WESTERN INSURANCE	28733 VIA MONTEZUMA #H/I	92590	HAZNET
TEMECULA	S113116705	ENTERPRISE AUTOMOTIVE	28696 VIA MONTEZUMA STE 105	92590	HAZNET
TEMECULA	S113053887	ADVANCED AUTO COLLISION	28730 VIA MONTEZUMA	92590	HAZNET
TEMECULA	S113079476	RANCHO CALIFORNIA WATER DISTRICT	29025 VIA SANTA ROSA	92590	HAZNET
TEMECULA	S112919516	BEST FOR LESS TIRES	28733 VIA MONTEZUMA, #A	92590	HAZNET
TEMECULA	S113037958	SANTA ROSA COMMUNITY SER DIST	VIA TORRE	92590	HAZNET
TEMECULA	S113100166	SPECIALTY METALS INDUSTRIES INC	4229 WINCHESTER RD	92590	HAZNET

City	EDR ID	Site Name	Site Address	Zip	Database(s)
TUSTIN	S106399171		RANCHWOOD RD AND EVENINGSIDE RD	92078	CHMIRS
UNINCORPORATED COUN	S106398186		31100 BLOCK /NON ROAD LANE. CLOSEST TOWN ESCONDIDO	92029	CHMIRS
UNINCORPORATED COUN	S105650532		1707, CNF MAP, DESCANSO DIST., T17S, R4E, S24,25	92127	CHMIRS
UNINCORPORATED COUN	S105652492		12714 LOS COACHES CT., LAKESIDE	92123	CHMIRS
UNINCORPORATED COUN	S105669819		MIRAMAR, MARINE CORPS AIR STATION	92145	CHMIRS
UNINCORPORATED COUN	S106392939		NWS, NAPALM SITE 1/52A, RED EYE RD., APPROX 1MI NW OF AMMUNIT	92028	CHMIRS
UNINCORPORATED COUN	S105885836		STONE CANYON NORTHWEST OF SWEETWATER.	92123	CHMIRS
UNINCORPORATED COUN	S105885837		STONE CANYON NORTHWEST OF SWEETWATER	92123	CHMIRS
VALLEY CENTER	1006826456	SD CO PUB WKS VALLEY CENTER LANDFILL	AERIE RD/BETTWORTH/W OF LILAC		FINDS, EMI
VALLEY CENTER	S112870907	ALLAN GRINGERICH	28325 S COAL GRADE RD	92082	HAZNET
VALLEY CENTER	S112872328	HARMS RANCH	NE MC NALLY & MUUTAMA RD	92082	HAZNET
VALLEY CENTER	S112859809	JOE YOUNG	28525 NON ROAD	92082	HAZNET
VALLEY CENTER	93346263		OAK GLENN RD CROSS OF WEST OAK GLENN RD	92082	ERNS
VALLEY CENTER	S112857198	ROBERT JOHNSON	8751 OLD CASTLE ROAD	92025	HAZNET
VALLEY CENTER	S112978100	LINTON PARK HOLDINGS INC	WB ON OLD CASTLE RD	92026	HAZNET
VALLEY CENTER	S112858137	BERRY BEST FARMS	2200 PAUMA HEIGHTS RD.	92082	HAZNET
VALLEY CENTER	S112910351	DON SAIKI	AT THE CORNER OF VIA PIEDRA	92082	HAZNET
VALLEY CENTER	S112838810	1X RINCON SAN LUISENO BAND OF MISSION IN	1 WEST TRIBAL ROAD	92082	HAZNET
VALLEY CENTER	S113020972	COUNTY OF SAN DIEGO -THWCF	VALLEY CTR ELEMENTARY SCHOOL	92082	HAZNET
VALLEY CENTER	S113020885	SAN DIEGO CO HHM COLLECTION EVENTS	VALLEY CENTER ELEMENTARY SCH	92082	HAZNET
VALLEY CENTER	S113181414	JACK MANN	VALLEY STREAM ROAD	92082	HAZNET
VALLEY CENTER	94400917		3130 VALLEY CENTER RD	92082	ERNS
VALLEY CENTER	S112859432	STEVEN NISHIMUTA	1000 FT. WEST OF LILAC ROAD	92028	HAZNET
VISTA	S112944001	VISTA UNIFIED/ CALIFORNIA AVE CENTER	215 WEST CALIF AVE	92084	HAZNET
VISTA	S112871772	VISTA UNIFIED/ CALIFORNIA AVE CENTER	215 WEST CALIF AVE	92084	HAZNET
VISTA	S113088775	DR CHALK KEVIN DMD	321 EUICAL YPTAS AVE	92084	HAZNET
VISTA	S113111359	FOOTHILLS COURTYARD APARMENTS	1360 FOOTHILLS DR	92084	HAZNET
VISTA	S113100287	HERAS' AUTO SHOP MUFFLERS & BRAKE	104 HANNA LEI DR UNITS F&G	92084	HAZNET
VISTA	S112859905	JACK AHL-SWEDE	717 ORO AVO DRIVE	92084	HAZNET
VISTA	S112883109	ALBERTSONS GROCERY	1451 SANTA FE	92084	HAZNET
VISTA	S113081412	AUTOZONE #2819	1410 N SANTA FE #A	92084	HAZNET
VISTA	S113103815	ENVIRONMENTAL AUTOMOTIVE PRODUCTS	2244 S SANTA FE AVE UNIT C9 & C10	92084	HAZNET
VISTA	S104494721	SANESCO OIL	730 SANTE FE AVE S	92084	LUST
VISTA	S113053471	LINN CHIROPRACTIC	973-102 VALE TERRACE	92084	HAZNET
WOODLAND HILLS	S113073775	AUTO CARE EXPERTS	42295 AVENEDA ALVARADO STE 1	92590	HAZNET

**Section 4**

**EPA Waste Code  
Addendum**

SECTION 4 - EPA WASTE CODES

There are no epa codes to report for this search area.

**Section 5**

**Databases Searched and  
Update Dates**

# GOVERNMENT RECORDS SEARCHED / DATA CURRENCY TRACKING

To maintain currency of the following federal and state databases, EDR contacts the appropriate governmental agency on a monthly or quarterly basis, as required.

**Number of Days to Update:** Provides confirmation that EDR is reporting records that have been updated within 90 days from the date the government agency made the information available to the public.

## FEDERAL RECORDS

### NPL: National Priority List

National Priorities List (Superfund). The NPL is a subset of CERCLIS and identifies over 1,200 sites for priority cleanup under the Superfund Program. NPL sites may encompass relatively large areas. As such, EDR provides polygon coverage for over 1,000 NPL site boundaries produced by EPA's Environmental Photographic Interpretation Center (EPIC) and regional EPA offices.

Date of Government Version: 10/25/2013	Source: EPA
Date Data Arrived at EDR: 11/11/2013	Telephone: N/A
Date Made Active in Reports: 01/28/2014	Last EDR Contact: 07/08/2014
Number of Days to Update: 78	Next Scheduled EDR Contact: 10/20/2014
	Data Release Frequency: Quarterly

### NPL Site Boundaries

#### Sources:

EPA's Environmental Photographic Interpretation Center (EPIC)  
Telephone: 202-564-7333

EPA Region 1  
Telephone 617-918-1143

EPA Region 6  
Telephone: 214-655-6659

EPA Region 3  
Telephone 215-814-5418

EPA Region 7  
Telephone: 913-551-7247

EPA Region 4  
Telephone 404-562-8033

EPA Region 8  
Telephone: 303-312-6774

EPA Region 5  
Telephone 312-886-6686

EPA Region 9  
Telephone: 415-947-4246

EPA Region 10  
Telephone 206-553-8665

### Proposed NPL: Proposed National Priority List Sites

A site that has been proposed for listing on the National Priorities List through the issuance of a proposed rule in the Federal Register. EPA then accepts public comments on the site, responds to the comments, and places on the NPL those sites that continue to meet the requirements for listing.

Date of Government Version: 10/25/2013	Source: EPA
Date Data Arrived at EDR: 11/11/2013	Telephone: N/A
Date Made Active in Reports: 01/28/2014	Last EDR Contact: 07/08/2014
Number of Days to Update: 78	Next Scheduled EDR Contact: 10/20/2014
	Data Release Frequency: Quarterly

### DELISTED NPL: National Priority List Deletions

The National Oil and Hazardous Substances Pollution Contingency Plan (NCP) establishes the criteria that the EPA uses to delete sites from the NPL. In accordance with 40 CFR 300.425.(e), sites may be deleted from the NPL where no further response is appropriate.

Date of Government Version: 10/25/2013	Source: EPA
Date Data Arrived at EDR: 11/11/2013	Telephone: N/A
Date Made Active in Reports: 01/28/2014	Last EDR Contact: 07/08/2014
Number of Days to Update: 78	Next Scheduled EDR Contact: 10/20/2014
	Data Release Frequency: Quarterly

# GOVERNMENT RECORDS SEARCHED / DATA CURRENCY TRACKING

## NPL LIENS: Federal Superfund Liens

Federal Superfund Liens. Under the authority granted the USEPA by CERCLA of 1980, the USEPA has the authority to file liens against real property in order to recover remedial action expenditures or when the property owner received notification of potential liability. USEPA compiles a listing of filed notices of Superfund Liens.

Date of Government Version: 10/15/1991	Source: EPA
Date Data Arrived at EDR: 02/02/1994	Telephone: 202-564-4267
Date Made Active in Reports: 03/30/1994	Last EDR Contact: 08/15/2011
Number of Days to Update: 56	Next Scheduled EDR Contact: 11/28/2011
	Data Release Frequency: No Update Planned

## CERCLIS: Comprehensive Environmental Response, Compensation, and Liability Information System

CERCLIS contains data on potentially hazardous waste sites that have been reported to the USEPA by states, municipalities, private companies and private persons, pursuant to Section 103 of the Comprehensive Environmental Response, Compensation, and Liability Act (CERCLA). CERCLIS contains sites which are either proposed to or on the National Priorities List (NPL) and sites which are in the screening and assessment phase for possible inclusion on the NPL.

Date of Government Version: 10/25/2013	Source: EPA
Date Data Arrived at EDR: 11/11/2013	Telephone: 703-412-9810
Date Made Active in Reports: 02/13/2014	Last EDR Contact: 05/29/2014
Number of Days to Update: 94	Next Scheduled EDR Contact: 09/08/2014
	Data Release Frequency: Quarterly

## CERCLIS-NFRAP: CERCLIS No Further Remedial Action Planned

Archived sites are sites that have been removed and archived from the inventory of CERCLIS sites. Archived status indicates that, to the best of EPA's knowledge, assessment at a site has been completed and that EPA has determined no further steps will be taken to list this site on the National Priorities List (NPL), unless information indicates this decision was not appropriate or other considerations require a recommendation for listing at a later time. This decision does not necessarily mean that there is no hazard associated with a given site; it only means that, based upon available information, the location is not judged to be a potential NPL site.

Date of Government Version: 10/25/2013	Source: EPA
Date Data Arrived at EDR: 11/11/2013	Telephone: 703-412-9810
Date Made Active in Reports: 02/13/2014	Last EDR Contact: 05/29/2014
Number of Days to Update: 94	Next Scheduled EDR Contact: 09/08/2014
	Data Release Frequency: Quarterly

## LIENS 2: CERCLA Lien Information

A Federal CERCLA ('Superfund') lien can exist by operation of law at any site or property at which EPA has spent Superfund monies. These monies are spent to investigate and address releases and threatened releases of contamination. CERCLIS provides information as to the identity of these sites and properties.

Date of Government Version: 02/18/2014	Source: Environmental Protection Agency
Date Data Arrived at EDR: 03/18/2014	Telephone: 202-564-6023
Date Made Active in Reports: 04/24/2014	Last EDR Contact: 04/28/2014
Number of Days to Update: 37	Next Scheduled EDR Contact: 08/11/2014
	Data Release Frequency: Varies

## CORRACTS: Corrective Action Report

CORRACTS identifies hazardous waste handlers with RCRA corrective action activity.

Date of Government Version: 03/11/2014	Source: EPA
Date Data Arrived at EDR: 03/13/2014	Telephone: 800-424-9346
Date Made Active in Reports: 04/09/2014	Last EDR Contact: 07/02/2014
Number of Days to Update: 27	Next Scheduled EDR Contact: 10/13/2014
	Data Release Frequency: Quarterly

## RCRA-TSDF: RCRA - Treatment, Storage and Disposal

RCRAInfo is EPA's comprehensive information system, providing access to data supporting the Resource Conservation and Recovery Act (RCRA) of 1976 and the Hazardous and Solid Waste Amendments (HSWA) of 1984. The database includes selective information on sites which generate, transport, store, treat and/or dispose of hazardous waste as defined by the Resource Conservation and Recovery Act (RCRA). Transporters are individuals or entities that move hazardous waste from the generator offsite to a facility that can recycle, treat, store, or dispose of the waste. TSDFs treat, store, or dispose of the waste.

# GOVERNMENT RECORDS SEARCHED / DATA CURRENCY TRACKING

Date of Government Version: 03/11/2014  
Date Data Arrived at EDR: 03/13/2014  
Date Made Active in Reports: 04/09/2014  
Number of Days to Update: 27

Source: Environmental Protection Agency  
Telephone: (415) 495-8895  
Last EDR Contact: 07/02/2014  
Next Scheduled EDR Contact: 10/13/2014  
Data Release Frequency: Quarterly

## RCRA-LQG: RCRA - Large Quantity Generators

RCRAInfo is EPA's comprehensive information system, providing access to data supporting the Resource Conservation and Recovery Act (RCRA) of 1976 and the Hazardous and Solid Waste Amendments (HSWA) of 1984. The database includes selective information on sites which generate, transport, store, treat and/or dispose of hazardous waste as defined by the Resource Conservation and Recovery Act (RCRA). Large quantity generators (LQGs) generate over 1,000 kilograms (kg) of hazardous waste, or over 1 kg of acutely hazardous waste per month.

Date of Government Version: 03/11/2014  
Date Data Arrived at EDR: 03/13/2014  
Date Made Active in Reports: 04/09/2014  
Number of Days to Update: 27

Source: Environmental Protection Agency  
Telephone: (415) 495-8895  
Last EDR Contact: 07/02/2014  
Next Scheduled EDR Contact: 10/13/2014  
Data Release Frequency: Quarterly

## RCRA-SQG: RCRA - Small Quantity Generators

RCRAInfo is EPA's comprehensive information system, providing access to data supporting the Resource Conservation and Recovery Act (RCRA) of 1976 and the Hazardous and Solid Waste Amendments (HSWA) of 1984. The database includes selective information on sites which generate, transport, store, treat and/or dispose of hazardous waste as defined by the Resource Conservation and Recovery Act (RCRA). Small quantity generators (SQGs) generate between 100 kg and 1,000 kg of hazardous waste per month.

Date of Government Version: 03/11/2014  
Date Data Arrived at EDR: 03/13/2014  
Date Made Active in Reports: 04/09/2014  
Number of Days to Update: 27

Source: Environmental Protection Agency  
Telephone: (415) 495-8895  
Last EDR Contact: 07/02/2014  
Next Scheduled EDR Contact: 10/13/2014  
Data Release Frequency: Quarterly

## RCRA-CESQG: RCRA - Conditionally Exempt Small Quantity Generators

RCRAInfo is EPA's comprehensive information system, providing access to data supporting the Resource Conservation and Recovery Act (RCRA) of 1976 and the Hazardous and Solid Waste Amendments (HSWA) of 1984. The database includes selective information on sites which generate, transport, store, treat and/or dispose of hazardous waste as defined by the Resource Conservation and Recovery Act (RCRA). Conditionally exempt small quantity generators (CESQGs) generate less than 100 kg of hazardous waste, or less than 1 kg of acutely hazardous waste per month.

Date of Government Version: 03/11/2014  
Date Data Arrived at EDR: 03/13/2014  
Date Made Active in Reports: 04/09/2014  
Number of Days to Update: 27

Source: Environmental Protection Agency  
Telephone: (415) 495-8895  
Last EDR Contact: 07/02/2014  
Next Scheduled EDR Contact: 10/13/2014  
Data Release Frequency: Varies

## RCRA NonGen / NLR: RCRA - Non Generators

RCRAInfo is EPA's comprehensive information system, providing access to data supporting the Resource Conservation and Recovery Act (RCRA) of 1976 and the Hazardous and Solid Waste Amendments (HSWA) of 1984. The database includes selective information on sites which generate, transport, store, treat and/or dispose of hazardous waste as defined by the Resource Conservation and Recovery Act (RCRA). Non-Generators do not presently generate hazardous waste.

Date of Government Version: 03/11/2014  
Date Data Arrived at EDR: 03/13/2014  
Date Made Active in Reports: 04/09/2014  
Number of Days to Update: 27

Source: Environmental Protection Agency  
Telephone: (415) 495-8895  
Last EDR Contact: 07/02/2014  
Next Scheduled EDR Contact: 10/13/2014  
Data Release Frequency: Varies



## GOVERNMENT RECORDS SEARCHED / DATA CURRENCY TRACKING

### US ENG CONTROLS: Engineering Controls Sites List

A listing of sites with engineering controls in place. Engineering controls include various forms of caps, building foundations, liners, and treatment methods to create pathway elimination for regulated substances to enter environmental media or effect human health.

Date of Government Version: 03/19/2014	Source: Environmental Protection Agency
Date Data Arrived at EDR: 03/21/2014	Telephone: 703-603-0695
Date Made Active in Reports: 07/15/2014	Last EDR Contact: 06/05/2014
Number of Days to Update: 116	Next Scheduled EDR Contact: 09/22/2014
	Data Release Frequency: Varies

### US INST CONTROL: Sites with Institutional Controls

A listing of sites with institutional controls in place. Institutional controls include administrative measures, such as groundwater use restrictions, construction restrictions, property use restrictions, and post remediation care requirements intended to prevent exposure to contaminants remaining on site. Deed restrictions are generally required as part of the institutional controls.

Date of Government Version: 03/19/2014	Source: Environmental Protection Agency
Date Data Arrived at EDR: 03/21/2014	Telephone: 703-603-0695
Date Made Active in Reports: 07/15/2014	Last EDR Contact: 06/05/2014
Number of Days to Update: 116	Next Scheduled EDR Contact: 09/22/2014
	Data Release Frequency: Varies

### ERNS: Emergency Response Notification System

Emergency Response Notification System. ERNS records and stores information on reported releases of oil and hazardous substances.

Date of Government Version: 09/30/2013	Source: National Response Center, United States Coast Guard
Date Data Arrived at EDR: 10/01/2013	Telephone: 202-267-2180
Date Made Active in Reports: 12/06/2013	Last EDR Contact: 07/03/2014
Number of Days to Update: 66	Next Scheduled EDR Contact: 07/14/2014
	Data Release Frequency: Annually

### HMIRS: Hazardous Materials Information Reporting System

Hazardous Materials Incident Report System. HMIRS contains hazardous material spill incidents reported to DOT.

Date of Government Version: 03/31/2014	Source: U.S. Department of Transportation
Date Data Arrived at EDR: 04/01/2014	Telephone: 202-366-4555
Date Made Active in Reports: 07/15/2014	Last EDR Contact: 07/01/2014
Number of Days to Update: 105	Next Scheduled EDR Contact: 10/13/2014
	Data Release Frequency: Annually

### DOT OPS: Incident and Accident Data

Department of Transportation, Office of Pipeline Safety Incident and Accident data.

Date of Government Version: 07/31/2012	Source: Department of Transportation, Office of Pipeline Safety
Date Data Arrived at EDR: 08/07/2012	Telephone: 202-366-4595
Date Made Active in Reports: 09/18/2012	Last EDR Contact: 05/06/2014
Number of Days to Update: 42	Next Scheduled EDR Contact: 08/18/2014
	Data Release Frequency: Varies

### US CDL: Clandestine Drug Labs

A listing of clandestine drug lab locations. The U.S. Department of Justice ("the Department") provides this web site as a public service. It contains addresses of some locations where law enforcement agencies reported they found chemicals or other items that indicated the presence of either clandestine drug laboratories or dumpsites. In most cases, the source of the entries is not the Department, and the Department has not verified the entry and does not guarantee its accuracy. Members of the public must verify the accuracy of all entries by, for example, contacting local law enforcement and local health departments.

# GOVERNMENT RECORDS SEARCHED / DATA CURRENCY TRACKING

Date of Government Version: 05/28/2014  
Date Data Arrived at EDR: 06/20/2014  
Date Made Active in Reports: 07/15/2014  
Number of Days to Update: 25

Source: Drug Enforcement Administration  
Telephone: 202-307-1000  
Last EDR Contact: 06/04/2014  
Next Scheduled EDR Contact: 09/15/2014  
Data Release Frequency: Quarterly

## US BROWNFIELDS: A Listing of Brownfields Sites

Brownfields are real property, the expansion, redevelopment, or reuse of which may be complicated by the presence or potential presence of a hazardous substance, pollutant, or contaminant. Cleaning up and reinvesting in these properties takes development pressures off of undeveloped, open land, and both improves and protects the environment. Assessment, Cleanup and Redevelopment Exchange System (ACRES) stores information reported by EPA Brownfields grant recipients on brownfields properties assessed or cleaned up with grant funding as well as information on Targeted Brownfields Assessments performed by EPA Regions. A listing of ACRES Brownfield sites is obtained from Cleanups in My Community. Cleanups in My Community provides information on Brownfields properties for which information is reported back to EPA, as well as areas served by Brownfields grant programs.

Date of Government Version: 03/20/2014  
Date Data Arrived at EDR: 03/20/2014  
Date Made Active in Reports: 04/09/2014  
Number of Days to Update: 20

Source: Environmental Protection Agency  
Telephone: 202-566-2777  
Last EDR Contact: 07/03/2014  
Next Scheduled EDR Contact: 10/06/2014  
Data Release Frequency: Semi-Annually

## DOD: Department of Defense Sites

This data set consists of federally owned or administered lands, administered by the Department of Defense, that have any area equal to or greater than 640 acres of the United States, Puerto Rico, and the U.S. Virgin Islands.

Date of Government Version: 12/31/2005  
Date Data Arrived at EDR: 11/10/2006  
Date Made Active in Reports: 01/11/2007  
Number of Days to Update: 62

Source: USGS  
Telephone: 888-275-8747  
Last EDR Contact: 07/18/2014  
Next Scheduled EDR Contact: 10/27/2014  
Data Release Frequency: Semi-Annually

## FUDS: Formerly Used Defense Sites

The listing includes locations of Formerly Used Defense Sites properties where the US Army Corps of Engineers is actively working or will take necessary cleanup actions.

Date of Government Version: 12/31/2012  
Date Data Arrived at EDR: 02/28/2014  
Date Made Active in Reports: 04/24/2014  
Number of Days to Update: 55

Source: U.S. Army Corps of Engineers  
Telephone: 202-528-4285  
Last EDR Contact: 06/04/2014  
Next Scheduled EDR Contact: 09/22/2014  
Data Release Frequency: Varies

## LUCIS: Land Use Control Information System

LUCIS contains records of land use control information pertaining to the former Navy Base Realignment and Closure properties.

Date of Government Version: 05/28/2014  
Date Data Arrived at EDR: 05/30/2014  
Date Made Active in Reports: 06/17/2014  
Number of Days to Update: 18

Source: Department of the Navy  
Telephone: 843-820-7326  
Last EDR Contact: 05/19/2014  
Next Scheduled EDR Contact: 09/01/2014  
Data Release Frequency: Varies

## CONSENT: Superfund (CERCLA) Consent Decrees

Major legal settlements that establish responsibility and standards for cleanup at NPL (Superfund) sites. Released periodically by United States District Courts after settlement by parties to litigation matters.

Date of Government Version: 12/31/2013  
Date Data Arrived at EDR: 01/24/2014  
Date Made Active in Reports: 02/24/2014  
Number of Days to Update: 31

Source: Department of Justice, Consent Decree Library  
Telephone: Varies  
Last EDR Contact: 06/30/2014  
Next Scheduled EDR Contact: 10/13/2014  
Data Release Frequency: Varies

# GOVERNMENT RECORDS SEARCHED / DATA CURRENCY TRACKING

## ROD: Records Of Decision

Record of Decision. ROD documents mandate a permanent remedy at an NPL (Superfund) site containing technical and health information to aid in the cleanup.

Date of Government Version: 11/25/2013	Source: EPA
Date Data Arrived at EDR: 12/12/2013	Telephone: 703-416-0223
Date Made Active in Reports: 02/24/2014	Last EDR Contact: 06/10/2014
Number of Days to Update: 74	Next Scheduled EDR Contact: 09/22/2014
	Data Release Frequency: Annually

## UMTRA: Uranium Mill Tailings Sites

Uranium ore was mined by private companies for federal government use in national defense programs. When the mills shut down, large piles of the sand-like material (mill tailings) remain after uranium has been extracted from the ore. Levels of human exposure to radioactive materials from the piles are low; however, in some cases tailings were used as construction materials before the potential health hazards of the tailings were recognized.

Date of Government Version: 09/14/2010	Source: Department of Energy
Date Data Arrived at EDR: 10/07/2011	Telephone: 505-845-0011
Date Made Active in Reports: 03/01/2012	Last EDR Contact: 02/25/2014
Number of Days to Update: 146	Next Scheduled EDR Contact: 06/09/2014
	Data Release Frequency: Varies

## ODI: Open Dump Inventory

An open dump is defined as a disposal facility that does not comply with one or more of the Part 257 or Part 258 Subtitle D Criteria.

Date of Government Version: 06/30/1985	Source: Environmental Protection Agency
Date Data Arrived at EDR: 08/09/2004	Telephone: 800-424-9346
Date Made Active in Reports: 09/17/2004	Last EDR Contact: 06/09/2004
Number of Days to Update: 39	Next Scheduled EDR Contact: N/A
	Data Release Frequency: No Update Planned

## DEBRIS REGION 9: Torres Martinez Reservation Illegal Dump Site Locations

A listing of illegal dump sites location on the Torres Martinez Indian Reservation located in eastern Riverside County and northern Imperial County, California.

Date of Government Version: 01/12/2009	Source: EPA, Region 9
Date Data Arrived at EDR: 05/07/2009	Telephone: 415-947-4219
Date Made Active in Reports: 09/21/2009	Last EDR Contact: 04/28/2014
Number of Days to Update: 137	Next Scheduled EDR Contact: 08/11/2014
	Data Release Frequency: No Update Planned

## US MINES: Mines Master Index File

Contains all mine identification numbers issued for mines active or opened since 1971. The data also includes violation information.

Date of Government Version: 01/30/2014	Source: Department of Labor, Mine Safety and Health Administration
Date Data Arrived at EDR: 03/05/2014	Telephone: 303-231-5959
Date Made Active in Reports: 07/15/2014	Last EDR Contact: 06/06/2014
Number of Days to Update: 132	Next Scheduled EDR Contact: 09/15/2014
	Data Release Frequency: Semi-Annually

## TRIS: Toxic Chemical Release Inventory System

Toxic Release Inventory System. TRIS identifies facilities which release toxic chemicals to the air, water and land in reportable quantities under SARA Title III Section 313.

Date of Government Version: 12/31/2011	Source: EPA
Date Data Arrived at EDR: 07/31/2013	Telephone: 202-566-0250
Date Made Active in Reports: 09/13/2013	Last EDR Contact: 05/30/2014
Number of Days to Update: 44	Next Scheduled EDR Contact: 09/08/2014
	Data Release Frequency: Annually

# GOVERNMENT RECORDS SEARCHED / DATA CURRENCY TRACKING

## TSCA: Toxic Substances Control Act

Toxic Substances Control Act. TSCA identifies manufacturers and importers of chemical substances included on the TSCA Chemical Substance Inventory list. It includes data on the production volume of these substances by plant site.

Date of Government Version: 12/31/2006	Source: EPA
Date Data Arrived at EDR: 09/29/2010	Telephone: 202-260-5521
Date Made Active in Reports: 12/02/2010	Last EDR Contact: 06/25/2014
Number of Days to Update: 64	Next Scheduled EDR Contact: 10/06/2014
	Data Release Frequency: Every 4 Years

FTTS: FIFRA/ TSCA Tracking System - FIFRA (Federal Insecticide, Fungicide, & Rodenticide Act)/TSCA (Toxic Substances Control Act)  
FTTS tracks administrative cases and pesticide enforcement actions and compliance activities related to FIFRA, TSCA and EPCRA (Emergency Planning and Community Right-to-Know Act). To maintain currency, EDR contacts the Agency on a quarterly basis.

Date of Government Version: 04/09/2009	Source: EPA/Office of Prevention, Pesticides and Toxic Substances
Date Data Arrived at EDR: 04/16/2009	Telephone: 202-566-1667
Date Made Active in Reports: 05/11/2009	Last EDR Contact: 05/22/2014
Number of Days to Update: 25	Next Scheduled EDR Contact: 09/08/2014
	Data Release Frequency: Quarterly

FTTS INSP: FIFRA/ TSCA Tracking System - FIFRA (Federal Insecticide, Fungicide, & Rodenticide Act)/TSCA (Toxic Substances Control Act)  
A listing of FIFRA/TSCA Tracking System (FTTS) inspections and enforcements.

Date of Government Version: 04/09/2009	Source: EPA
Date Data Arrived at EDR: 04/16/2009	Telephone: 202-566-1667
Date Made Active in Reports: 05/11/2009	Last EDR Contact: 05/22/2014
Number of Days to Update: 25	Next Scheduled EDR Contact: 09/08/2014
	Data Release Frequency: Quarterly

## HIST FTTS: FIFRA/TSCA Tracking System Administrative Case Listing

A complete administrative case listing from the FIFRA/TSCA Tracking System (FTTS) for all ten EPA regions. The information was obtained from the National Compliance Database (NCDB). NCDB supports the implementation of FIFRA (Federal Insecticide, Fungicide, and Rodenticide Act) and TSCA (Toxic Substances Control Act). Some EPA regions are now closing out records. Because of that, and the fact that some EPA regions are not providing EPA Headquarters with updated records, it was decided to create a HIST FTTS database. It included records that may not be included in the newer FTTS database updates. This database is no longer updated.

Date of Government Version: 10/19/2006	Source: Environmental Protection Agency
Date Data Arrived at EDR: 03/01/2007	Telephone: 202-564-2501
Date Made Active in Reports: 04/10/2007	Last EDR Contact: 12/17/2007
Number of Days to Update: 40	Next Scheduled EDR Contact: 03/17/2008
	Data Release Frequency: No Update Planned

## HIST FTTS INSP: FIFRA/TSCA Tracking System Inspection & Enforcement Case Listing

A complete inspection and enforcement case listing from the FIFRA/TSCA Tracking System (FTTS) for all ten EPA regions. The information was obtained from the National Compliance Database (NCDB). NCDB supports the implementation of FIFRA (Federal Insecticide, Fungicide, and Rodenticide Act) and TSCA (Toxic Substances Control Act). Some EPA regions are now closing out records. Because of that, and the fact that some EPA regions are not providing EPA Headquarters with updated records, it was decided to create a HIST FTTS database. It included records that may not be included in the newer FTTS database updates. This database is no longer updated.

Date of Government Version: 10/19/2006	Source: Environmental Protection Agency
Date Data Arrived at EDR: 03/01/2007	Telephone: 202-564-2501
Date Made Active in Reports: 04/10/2007	Last EDR Contact: 12/17/2008
Number of Days to Update: 40	Next Scheduled EDR Contact: 03/17/2008
	Data Release Frequency: No Update Planned

# GOVERNMENT RECORDS SEARCHED / DATA CURRENCY TRACKING

## SSTS: Section 7 Tracking Systems

Section 7 of the Federal Insecticide, Fungicide and Rodenticide Act, as amended (92 Stat. 829) requires all registered pesticide-producing establishments to submit a report to the Environmental Protection Agency by March 1st each year. Each establishment must report the types and amounts of pesticides, active ingredients and devices being produced, and those having been produced and sold or distributed in the past year.

Date of Government Version: 12/31/2009	Source: EPA
Date Data Arrived at EDR: 12/10/2010	Telephone: 202-564-4203
Date Made Active in Reports: 02/25/2011	Last EDR Contact: 04/29/2014
Number of Days to Update: 77	Next Scheduled EDR Contact: 08/11/2014
	Data Release Frequency: Annually

## ICIS: Integrated Compliance Information System

The Integrated Compliance Information System (ICIS) supports the information needs of the national enforcement and compliance program as well as the unique needs of the National Pollutant Discharge Elimination System (NPDES) program.

Date of Government Version: 05/06/2014	Source: Environmental Protection Agency
Date Data Arrived at EDR: 05/16/2014	Telephone: 202-564-5088
Date Made Active in Reports: 06/17/2014	Last EDR Contact: 10/09/2014
Number of Days to Update: 32	Next Scheduled EDR Contact: 10/27/2014
	Data Release Frequency: Quarterly

## PADS: PCB Activity Database System

PCB Activity Database. PADS Identifies generators, transporters, commercial storers and/or brokers and disposers of PCB's who are required to notify the EPA of such activities.

Date of Government Version: 06/01/2013	Source: EPA
Date Data Arrived at EDR: 07/17/2013	Telephone: 202-566-0500
Date Made Active in Reports: 11/01/2013	Last EDR Contact: 07/18/2014
Number of Days to Update: 107	Next Scheduled EDR Contact: 10/27/2014
	Data Release Frequency: Annually

## MLTS: Material Licensing Tracking System

MLTS is maintained by the Nuclear Regulatory Commission and contains a list of approximately 8,100 sites which possess or use radioactive materials and which are subject to NRC licensing requirements. To maintain currency, EDR contacts the Agency on a quarterly basis.

Date of Government Version: 07/22/2013	Source: Nuclear Regulatory Commission
Date Data Arrived at EDR: 08/02/2013	Telephone: 301-415-7169
Date Made Active in Reports: 11/01/2013	Last EDR Contact: 06/05/2014
Number of Days to Update: 91	Next Scheduled EDR Contact: 09/22/2014
	Data Release Frequency: Quarterly

## RADINFO: Radiation Information Database

The Radiation Information Database (RADINFO) contains information about facilities that are regulated by U.S. Environmental Protection Agency (EPA) regulations for radiation and radioactivity.

Date of Government Version: 04/08/2014	Source: Environmental Protection Agency
Date Data Arrived at EDR: 04/09/2014	Telephone: 202-343-9775
Date Made Active in Reports: 06/17/2014	Last EDR Contact: 07/10/2014
Number of Days to Update: 69	Next Scheduled EDR Contact: 10/20/2014
	Data Release Frequency: Quarterly

## FINDS: Facility Index System/Facility Registry System

Facility Index System. FINDS contains both facility information and 'pointers' to other sources that contain more detail. EDR includes the following FINDS databases in this report: PCS (Permit Compliance System), AIRS (Aerometric Information Retrieval System), DOCKET (Enforcement Docket used to manage and track information on civil judicial enforcement cases for all environmental statutes), FURS (Federal Underground Injection Control), C-DOCKET (Criminal Docket System used to track criminal enforcement actions for all environmental statutes), FFIS (Federal Facilities Information System), STATE (State Environmental Laws and Statutes), and PADS (PCB Activity Data System).

## GOVERNMENT RECORDS SEARCHED / DATA CURRENCY TRACKING

Date of Government Version: 11/18/2013  
Date Data Arrived at EDR: 02/27/2014  
Date Made Active in Reports: 03/12/2014  
Number of Days to Update: 13

Source: EPA  
Telephone: (415) 947-8000  
Last EDR Contact: 06/13/2014  
Next Scheduled EDR Contact: 09/22/2014  
Data Release Frequency: Quarterly

### RAATS: RCRA Administrative Action Tracking System

RCRA Administration Action Tracking System. RAATS contains records based on enforcement actions issued under RCRA pertaining to major violators and includes administrative and civil actions brought by the EPA. For administration actions after September 30, 1995, data entry in the RAATS database was discontinued. EPA will retain a copy of the database for historical records. It was necessary to terminate RAATS because a decrease in agency resources made it impossible to continue to update the information contained in the database.

Date of Government Version: 04/17/1995  
Date Data Arrived at EDR: 07/03/1995  
Date Made Active in Reports: 08/07/1995  
Number of Days to Update: 35

Source: EPA  
Telephone: 202-564-4104  
Last EDR Contact: 06/02/2008  
Next Scheduled EDR Contact: 09/01/2008  
Data Release Frequency: No Update Planned

### RMP: Risk Management Plans

When Congress passed the Clean Air Act Amendments of 1990, it required EPA to publish regulations and guidance for chemical accident prevention at facilities using extremely hazardous substances. The Risk Management Program Rule (RMP Rule) was written to implement Section 112(r) of these amendments. The rule, which built upon existing industry codes and standards, requires companies of all sizes that use certain flammable and toxic substances to develop a Risk Management Program, which includes a(n): Hazard assessment that details the potential effects of an accidental release, an accident history of the last five years, and an evaluation of worst-case and alternative accidental releases; Prevention program that includes safety precautions and maintenance, monitoring, and employee training measures; and Emergency response program that spells out emergency health care, employee training measures and procedures for informing the public and response agencies (e.g the fire department) should an accident occur.

Date of Government Version: 11/01/2013  
Date Data Arrived at EDR: 12/12/2013  
Date Made Active in Reports: 02/13/2014  
Number of Days to Update: 63

Source: Environmental Protection Agency  
Telephone: 202-564-8600  
Last EDR Contact: 04/28/2014  
Next Scheduled EDR Contact: 08/11/2014  
Data Release Frequency: Varies

### BRS: Biennial Reporting System

The Biennial Reporting System is a national system administered by the EPA that collects data on the generation and management of hazardous waste. BRS captures detailed data from two groups: Large Quantity Generators (LQG) and Treatment, Storage, and Disposal Facilities.

Date of Government Version: 12/31/2011  
Date Data Arrived at EDR: 02/26/2013  
Date Made Active in Reports: 04/19/2013  
Number of Days to Update: 52

Source: EPA/NTIS  
Telephone: 800-424-9346  
Last EDR Contact: 05/30/2014  
Next Scheduled EDR Contact: 09/08/2014  
Data Release Frequency: Biennially

### US HIST CDL: National Clandestine Laboratory Register

A listing of clandestine drug lab locations. The U.S. Department of Justice ("the Department") provides this web site as a public service. It contains addresses of some locations where law enforcement agencies reported they found chemicals or other items that indicated the presence of either clandestine drug laboratories or dumpsites. In most cases, the source of the entries is not the Department, and the Department has not verified the entry and does not guarantee its accuracy. Members of the public must verify the accuracy of all entries by, for example, contacting local law enforcement and local health departments.

Date of Government Version: 05/28/2014  
Date Data Arrived at EDR: 06/20/2014  
Date Made Active in Reports: 07/15/2014  
Number of Days to Update: 25

Source: Drug Enforcement Administration  
Telephone: 202-307-1000  
Last EDR Contact: 06/04/2014  
Next Scheduled EDR Contact: 09/15/2014  
Data Release Frequency: No Update Planned

# GOVERNMENT RECORDS SEARCHED / DATA CURRENCY TRACKING

## PCB TRANSFORMER: PCB Transformer Registration Database

The database of PCB transformer registrations that includes all PCB registration submittals.

Date of Government Version: 02/01/2011	Source: Environmental Protection Agency
Date Data Arrived at EDR: 10/19/2011	Telephone: 202-566-0517
Date Made Active in Reports: 01/10/2012	Last EDR Contact: 05/02/2014
Number of Days to Update: 83	Next Scheduled EDR Contact: 08/11/2014
	Data Release Frequency: Varies

## 2020 COR ACTION: 2020 Corrective Action Program List

The EPA has set ambitious goals for the RCRA Corrective Action program by creating the 2020 Corrective Action Universe. This RCRA cleanup baseline includes facilities expected to need corrective action. The 2020 universe contains a wide variety of sites. Some properties are heavily contaminated while others were contaminated but have since been cleaned up. Still others have not been fully investigated yet, and may require little or no remediation. Inclusion in the 2020 Universe does not necessarily imply failure on the part of a facility to meet its RCRA obligations.

Date of Government Version: 11/11/2011	Source: Environmental Protection Agency
Date Data Arrived at EDR: 05/18/2012	Telephone: 703-308-4044
Date Made Active in Reports: 05/25/2012	Last EDR Contact: 05/16/2014
Number of Days to Update: 7	Next Scheduled EDR Contact: 08/25/2014
	Data Release Frequency: Varies

## LEAD SMELTER 1: Lead Smelter Sites

A listing of former lead smelter site locations.

Date of Government Version: 01/29/2013	Source: Environmental Protection Agency
Date Data Arrived at EDR: 02/14/2013	Telephone: 703-603-8787
Date Made Active in Reports: 02/27/2013	Last EDR Contact: 07/01/2014
Number of Days to Update: 13	Next Scheduled EDR Contact: 10/20/2014
	Data Release Frequency: Varies

## LEAD SMELTER 2: Lead Smelter Sites

A list of several hundred sites in the U.S. where secondary lead smelting was done from 1931 and 1964. These sites may pose a threat to public health through ingestion or inhalation of contaminated soil or dust.

Date of Government Version: 04/05/2001	Source: American Journal of Public Health
Date Data Arrived at EDR: 10/27/2010	Telephone: 703-305-6451
Date Made Active in Reports: 12/02/2010	Last EDR Contact: 12/02/2009
Number of Days to Update: 36	Next Scheduled EDR Contact: N/A
	Data Release Frequency: No Update Planned

## PRP: Potentially Responsible Parties

A listing of verified Potentially Responsible Parties

Date of Government Version: 04/15/2013	Source: EPA
Date Data Arrived at EDR: 07/03/2013	Telephone: 202-564-6023
Date Made Active in Reports: 09/13/2013	Last EDR Contact: 07/01/2014
Number of Days to Update: 72	Next Scheduled EDR Contact: 10/13/2014
	Data Release Frequency: Quarterly

## EPA WATCH LIST: EPA WATCH LIST

EPA maintains a "Watch List" to facilitate dialogue between EPA, state and local environmental agencies on enforcement matters relating to facilities with alleged violations identified as either significant or high priority. Being on the Watch List does not mean that the facility has actually violated the law only that an investigation by EPA or a state or local environmental agency has led those organizations to allege that an unproven violation has in fact occurred. Being on the Watch List does not represent a higher level of concern regarding the alleged violations that were detected, but instead indicates cases requiring additional dialogue between EPA, state and local agencies - primarily because of the length of time the alleged violation has gone unaddressed or unresolved.

# GOVERNMENT RECORDS SEARCHED / DATA CURRENCY TRACKING

Date of Government Version: 08/30/2013  
Date Data Arrived at EDR: 03/21/2014  
Date Made Active in Reports: 06/17/2014  
Number of Days to Update: 88

Source: Environmental Protection Agency  
Telephone: 617-520-3000  
Last EDR Contact: 05/16/2014  
Next Scheduled EDR Contact: 08/25/2014  
Data Release Frequency: Quarterly

## FEMA UST: Underground Storage Tank Listing

A listing of all FEMA owned underground storage tanks.

Date of Government Version: 01/01/2010  
Date Data Arrived at EDR: 02/16/2010  
Date Made Active in Reports: 04/12/2010  
Number of Days to Update: 55

Source: FEMA  
Telephone: 202-646-5797  
Last EDR Contact: 07/08/2014  
Next Scheduled EDR Contact: 10/27/2014  
Data Release Frequency: Varies

## COAL ASH EPA: Coal Combustion Residues Surface Impoundments List

A listing of coal combustion residues surface impoundments with high hazard potential ratings.

Date of Government Version: 08/17/2010  
Date Data Arrived at EDR: 01/03/2011  
Date Made Active in Reports: 03/21/2011  
Number of Days to Update: 77

Source: Environmental Protection Agency  
Telephone: N/A  
Last EDR Contact: 06/11/2014  
Next Scheduled EDR Contact: 09/22/2014  
Data Release Frequency: Varies

## FEDERAL FACILITY: Federal Facility Site Information listing

A listing of National Priority List (NPL) and Base Realignment and Closure (BRAC) sites found in the Comprehensive Environmental Response, Compensation and Liability Information System (CERCLIS) Database where EPA Federal Facilities Restoration and Reuse Office is involved in cleanup activities.

Date of Government Version: 05/31/2013  
Date Data Arrived at EDR: 07/08/2013  
Date Made Active in Reports: 12/06/2013  
Number of Days to Update: 151

Source: Environmental Protection Agency  
Telephone: 703-603-8704  
Last EDR Contact: 07/08/2014  
Next Scheduled EDR Contact: 10/20/2014  
Data Release Frequency: Varies

## SCRD DRYCLEANERS: State Coalition for Remediation of Drycleaners Listing

The State Coalition for Remediation of Drycleaners was established in 1998, with support from the U.S. EPA Office of Superfund Remediation and Technology Innovation. It is comprised of representatives of states with established drycleaner remediation programs. Currently the member states are Alabama, Connecticut, Florida, Illinois, Kansas, Minnesota, Missouri, North Carolina, Oregon, South Carolina, Tennessee, Texas, and Wisconsin.

Date of Government Version: 03/07/2011  
Date Data Arrived at EDR: 03/09/2011  
Date Made Active in Reports: 05/02/2011  
Number of Days to Update: 54

Source: Environmental Protection Agency  
Telephone: 615-532-8599  
Last EDR Contact: 07/21/2014  
Next Scheduled EDR Contact: 11/03/2014  
Data Release Frequency: Varies

## COAL ASH DOE: Sleam-Electric Plan Operation Data

A listing of power plants that store ash in surface ponds.

Date of Government Version: 12/31/2005  
Date Data Arrived at EDR: 08/07/2009  
Date Made Active in Reports: 10/22/2009  
Number of Days to Update: 76

Source: Department of Energy  
Telephone: 202-586-8719  
Last EDR Contact: 07/18/2014  
Next Scheduled EDR Contact: 10/27/2014  
Data Release Frequency: Varies

## US AIRS (AFS): Aerometric Information Retrieval System Facility Subsystem (AFS)

The database is a sub-system of Aerometric Information Retrieval System (AIRS). AFS contains compliance data on air pollution point sources regulated by the U.S. EPA and/or state and local air regulatory agencies. This information comes from source reports by various stationary sources of air pollution, such as electric power plants, steel mills, factories, and universities, and provides information about the air pollutants they produce. Action, air program, air program pollutant, and general level plant data. It is used to track emissions and compliance data from industrial plants.



# GOVERNMENT RECORDS SEARCHED / DATA CURRENCY TRACKING

Date of Government Version: 10/23/2013  
Date Data Arrived at EDR: 11/06/2013  
Date Made Active in Reports: 12/06/2013  
Number of Days to Update: 30

Source: EPA  
Telephone: 202-564-2496  
Last EDR Contact: 06/25/2014  
Next Scheduled EDR Contact: 10/13/2014  
Data Release Frequency: Annually

US AIRS MINOR: Air Facility System Data  
A listing of minor source facilities.

Date of Government Version: 10/23/2013  
Date Data Arrived at EDR: 11/06/2013  
Date Made Active in Reports: 12/06/2013  
Number of Days to Update: 30

Source: EPA  
Telephone: 202-564-2496  
Last EDR Contact: 06/25/2014  
Next Scheduled EDR Contact: 10/13/2014  
Data Release Frequency: Annually

US FIN ASSUR: Financial Assurance Information

All owners and operators of facilities that treat, store, or dispose of hazardous waste are required to provide proof that they will have sufficient funds to pay for the clean up, closure, and post-closure care of their facilities.

Date of Government Version: 02/25/2014  
Date Data Arrived at EDR: 02/27/2014  
Date Made Active in Reports: 04/09/2014  
Number of Days to Update: 41

Source: Environmental Protection Agency  
Telephone: 202-566-1917  
Last EDR Contact: 05/16/2014  
Next Scheduled EDR Contact: 09/01/2014  
Data Release Frequency: Quarterly

## STATE AND LOCAL RECORDS

HIST CAL-SITES: Calsites Database

The Calsites database contains potential or confirmed hazardous substance release properties. In 1996, California EPA reevaluated and significantly reduced the number of sites in the Calsites database. No longer updated by the state agency. It has been replaced by ENVIROSTOR.

Date of Government Version: 08/08/2005  
Date Data Arrived at EDR: 08/03/2006  
Date Made Active in Reports: 08/24/2006  
Number of Days to Update: 21

Source: Department of Toxic Substance Control  
Telephone: 916-323-3400  
Last EDR Contact: 02/23/2009  
Next Scheduled EDR Contact: 05/25/2009  
Data Release Frequency: No Update Planned

CA BOND EXP. PLAN: Bond Expenditure Plan

Department of Health Services developed a site-specific expenditure plan as the basis for an appropriation of Hazardous Substance Cleanup Bond Act funds. It is not updated.

Date of Government Version: 01/01/1989  
Date Data Arrived at EDR: 07/27/1994  
Date Made Active in Reports: 08/02/1994  
Number of Days to Update: 6

Source: Department of Health Services  
Telephone: 916-255-2118  
Last EDR Contact: 05/31/1994  
Next Scheduled EDR Contact: N/A  
Data Release Frequency: No Update Planned

SCH: School Property Evaluation Program

This category contains proposed and existing school sites that are being evaluated by DTSC for possible hazardous materials contamination. In some cases, these properties may be listed in the CalSites category depending on the level of threat to public health and safety or the environment they pose.

Date of Government Version: 06/05/2014  
Date Data Arrived at EDR: 06/06/2014  
Date Made Active in Reports: 07/09/2014  
Number of Days to Update: 33

Source: Department of Toxic Substances Control  
Telephone: 916-323-3400  
Last EDR Contact: 06/06/2014  
Next Scheduled EDR Contact: 08/18/2014  
Data Release Frequency: Quarterly

TOXIC PITS: Toxic Pits Cleanup Act Sites

Toxic PITS Cleanup Act Sites. TOXIC PITS identifies sites suspected of containing hazardous substances where cleanup has not yet been completed.

# GOVERNMENT RECORDS SEARCHED / DATA CURRENCY TRACKING

Date of Government Version: 07/01/1995  
Date Data Arrived at EDR: 08/30/1995  
Date Made Active in Reports: 09/26/1995  
Number of Days to Update: 27

Source: State Water Resources Control Board  
Telephone: 916-227-4364  
Last EDR Contact: 01/26/2009  
Next Scheduled EDR Contact: 04/27/2009  
Data Release Frequency: No Update Planned

## SWF/LF (SWIS): Solid Waste Information System

Active, Closed and Inactive Landfills. SWF/LF records typically contain an inventory of solid waste disposal facilities or landfills. These may be active or inactive facilities or open dumps that failed to meet RCRA Section 4004 criteria for solid waste landfills or disposal sites.

Date of Government Version: 05/19/2014  
Date Data Arrived at EDR: 05/20/2014  
Date Made Active in Reports: 05/22/2014  
Number of Days to Update: 2

Source: Department of Resources Recycling and Recovery  
Telephone: 916-341-6320  
Last EDR Contact: 05/20/2014  
Next Scheduled EDR Contact: 09/01/2014  
Data Release Frequency: Quarterly

## UIC: UIC Listing

A listing of wells identified as underground injection wells, in the California Oil and Gas Wells database.

Date of Government Version: 01/15/2014  
Date Data Arrived at EDR: 03/18/2014  
Date Made Active in Reports: 04/24/2014  
Number of Days to Update: 37

Source: Department of Conservation  
Telephone: 916-445-2408  
Last EDR Contact: 06/20/2014  
Next Scheduled EDR Contact: 09/29/2014  
Data Release Frequency: Varies

## NPDES: NPDES Permits Listing

A listing of NPDES permits, including stormwater.

Date of Government Version: 05/19/2014  
Date Data Arrived at EDR: 05/20/2014  
Date Made Active in Reports: 05/28/2014  
Number of Days to Update: 8

Source: State Water Resources Control Board  
Telephone: 916-445-9379  
Last EDR Contact: 05/20/2014  
Next Scheduled EDR Contact: 09/01/2014  
Data Release Frequency: Quarterly

## WDS: Waste Discharge System

Sites which have been issued waste discharge requirements.

Date of Government Version: 06/19/2007  
Date Data Arrived at EDR: 06/20/2007  
Date Made Active in Reports: 06/29/2007  
Number of Days to Update: 9

Source: State Water Resources Control Board  
Telephone: 916-341-5227  
Last EDR Contact: 05/22/2014  
Next Scheduled EDR Contact: 09/08/2014  
Data Release Frequency: Quarterly

## CORTESE: "Cortese" Hazardous Waste & Substances Sites List

The sites for the list are designated by the State Water Resource Control Board (LUST), the Integrated Waste Board (SWF/LS), and the Department of Toxic Substances Control (Cal-Sites).

Date of Government Version: 03/31/2014  
Date Data Arrived at EDR: 04/02/2014  
Date Made Active in Reports: 04/29/2014  
Number of Days to Update: 27

Source: CAL EPA/Office of Emergency Information  
Telephone: 916-323-3400  
Last EDR Contact: 07/01/2014  
Next Scheduled EDR Contact: 10/13/2014  
Data Release Frequency: Quarterly

## HIST CORTESE: Hazardous Waste & Substance Site List

The sites for the list are designated by the State Water Resource Control Board [LUST], the Integrated Waste Board [SWF/LS], and the Department of Toxic Substances Control [CAL SITES]. This listing is no longer updated by the state agency.

# GOVERNMENT RECORDS SEARCHED / DATA CURRENCY TRACKING

Date of Government Version: 04/01/2001  
Date Data Arrived at EDR: 01/22/2009  
Date Made Active in Reports: 04/08/2009  
Number of Days to Update: 76

Source: Department of Toxic Substances Control  
Telephone: 916-323-3400  
Last EDR Contact: 01/22/2009  
Next Scheduled EDR Contact: N/A  
Data Release Frequency: No Update Planned

## SWRCY: Recycler Database

A listing of recycling facilities in California.

Date of Government Version: 06/16/2014  
Date Data Arrived at EDR: 06/17/2014  
Date Made Active in Reports: 07/11/2014  
Number of Days to Update: 24

Source: Department of Conservation  
Telephone: 916-323-3836  
Last EDR Contact: 06/17/2014  
Next Scheduled EDR Contact: 09/29/2014  
Data Release Frequency: Quarterly

## LUST REG 5: Leaking Underground Storage Tank Database

Leaking Underground Storage Tank locations. Alameda, Alpine, Amador, Butte, Colusa, Contra Costa, Calveras, El Dorado, Fresno, Glenn, Kern, Kings, Lake, Lassen, Madera, Mariposa, Merced, Modoc, Napa, Nevada, Placer, Plumas, Sacramento, San Joaquin, Shasta, Solano, Stanislaus, Sutter, Tehama, Tulare, Tuolumne, Yolo, Yuba counties.

Date of Government Version: 07/01/2008  
Date Data Arrived at EDR: 07/22/2008  
Date Made Active in Reports: 07/31/2008  
Number of Days to Update: 9

Source: California Regional Water Quality Control Board Central Valley Region (5)  
Telephone: 916-464-4834  
Last EDR Contact: 07/01/2011  
Next Scheduled EDR Contact: 10/17/2011  
Data Release Frequency: No Update Planned

## LUST REG 9: Leaking Underground Storage Tank Report

Orange, Riverside, San Diego counties. For more current information, please refer to the State Water Resources Control Board's LUST database.

Date of Government Version: 03/01/2001  
Date Data Arrived at EDR: 04/23/2001  
Date Made Active in Reports: 05/21/2001  
Number of Days to Update: 28

Source: California Regional Water Quality Control Board San Diego Region (9)  
Telephone: 858-637-5595  
Last EDR Contact: 09/26/2011  
Next Scheduled EDR Contact: 01/09/2012  
Data Release Frequency: No Update Planned

## LUST REG 8: Leaking Underground Storage Tanks

California Regional Water Quality Control Board Santa Ana Region (8). For more current information, please refer to the State Water Resources Control Board's LUST database.

Date of Government Version: 02/14/2005  
Date Data Arrived at EDR: 02/15/2005  
Date Made Active in Reports: 03/28/2005  
Number of Days to Update: 41

Source: California Regional Water Quality Control Board Santa Ana Region (8)  
Telephone: 909-782-4496  
Last EDR Contact: 08/15/2011  
Next Scheduled EDR Contact: 11/28/2011  
Data Release Frequency: Varies

## LUST REG 7: Leaking Underground Storage Tank Case Listing

Leaking Underground Storage Tank locations. Imperial, Riverside, San Diego, Santa Barbara counties.

Date of Government Version: 02/26/2004  
Date Data Arrived at EDR: 02/26/2004  
Date Made Active in Reports: 03/24/2004  
Number of Days to Update: 27

Source: California Regional Water Quality Control Board Colorado River Basin Region (7)  
Telephone: 760-776-8943  
Last EDR Contact: 08/01/2011  
Next Scheduled EDR Contact: 11/14/2011  
Data Release Frequency: No Update Planned

## LUST REG 6V: Leaking Underground Storage Tank Case Listing

Leaking Underground Storage Tank locations. Inyo, Kern, Los Angeles, Mono, San Bernardino counties.

Date of Government Version: 06/07/2005  
Date Data Arrived at EDR: 06/07/2005  
Date Made Active in Reports: 06/29/2005  
Number of Days to Update: 22

Source: California Regional Water Quality Control Board Victorville Branch Office (6)  
Telephone: 760-241-7365  
Last EDR Contact: 09/12/2011  
Next Scheduled EDR Contact: 12/26/2011  
Data Release Frequency: No Update Planned

# GOVERNMENT RECORDS SEARCHED / DATA CURRENCY TRACKING

## LUST REG 6L: Leaking Underground Storage Tank Case Listing

For more current information, please refer to the State Water Resources Control Board's LUST database.

Date of Government Version: 09/09/2003	Source: California Regional Water Quality Control Board Lahontan Region (6)
Date Data Arrived at EDR: 09/10/2003	Telephone: 530-542-5572
Date Made Active in Reports: 10/07/2003	Last EDR Contact: 09/12/2011
Number of Days to Update: 27	Next Scheduled EDR Contact: 12/26/2011
	Data Release Frequency: No Update Planned

## LUST REG 4: Underground Storage Tank Leak List

Los Angeles, Ventura counties. For more current information, please refer to the State Water Resources Control Board's LUST database.

Date of Government Version: 09/07/2004	Source: California Regional Water Quality Control Board Los Angeles Region (4)
Date Data Arrived at EDR: 09/07/2004	Telephone: 213-576-6710
Date Made Active in Reports: 10/12/2004	Last EDR Contact: 09/06/2011
Number of Days to Update: 35	Next Scheduled EDR Contact: 12/19/2011
	Data Release Frequency: No Update Planned

## LUST REG 3: Leaking Underground Storage Tank Database

Leaking Underground Storage Tank locations. Monterey, San Benito, San Luis Obispo, Santa Barbara, Santa Cruz counties.

Date of Government Version: 05/19/2003	Source: California Regional Water Quality Control Board Central Coast Region (3)
Date Data Arrived at EDR: 05/19/2003	Telephone: 805-542-4786
Date Made Active in Reports: 06/02/2003	Last EDR Contact: 07/18/2011
Number of Days to Update: 14	Next Scheduled EDR Contact: 10/31/2011
	Data Release Frequency: No Update Planned

## LUST REG 2: Fuel Leak List

Leaking Underground Storage Tank locations. Alameda, Contra Costa, Marin, Napa, San Francisco, San Mateo, Santa Clara, Solano, Sonoma counties.

Date of Government Version: 09/30/2004	Source: California Regional Water Quality Control Board San Francisco Bay Region (2)
Date Data Arrived at EDR: 10/20/2004	Telephone: 510-622-2433
Date Made Active in Reports: 11/19/2004	Last EDR Contact: 09/19/2011
Number of Days to Update: 30	Next Scheduled EDR Contact: 01/02/2012
	Data Release Frequency: Quarterly

## LUST REG 1: Active Toxic Site Investigation

Del Norte, Humboldt, Lake, Mendocino, Modoc, Siskiyou, Sonoma, Trinity counties. For more current information, please refer to the State Water Resources Control Board's LUST database.

Date of Government Version: 02/01/2001	Source: California Regional Water Quality Control Board North Coast (1)
Date Data Arrived at EDR: 02/28/2001	Telephone: 707-570-3769
Date Made Active in Reports: 03/29/2001	Last EDR Contact: 08/01/2011
Number of Days to Update: 29	Next Scheduled EDR Contact: 11/14/2011
	Data Release Frequency: No Update Planned

## LUST: Geotracker's Leaking Underground Fuel Tank Report

Leaking Underground Storage Tank Incident Reports. LUST records contain an inventory of reported leaking underground storage tank incidents. Not all states maintain these records, and the information stored varies by state. For more information on a particular leaking underground storage tank sites, please contact the appropriate regulatory agency.

Date of Government Version: 06/16/2014	Source: State Water Resources Control Board
Date Data Arrived at EDR: 06/17/2014	Telephone: see region list
Date Made Active in Reports: 07/10/2014	Last EDR Contact: 06/17/2014
Number of Days to Update: 23	Next Scheduled EDR Contact: 09/29/2014
	Data Release Frequency: Quarterly

# GOVERNMENT RECORDS SEARCHED / DATA CURRENCY TRACKING

## CA FID UST: Facility Inventory Database

The Facility Inventory Database (FID) contains a historical listing of active and inactive underground storage tank locations from the State Water Resource Control Board. Refer to local/county source for current data.

Date of Government Version: 10/31/1994	Source: California Environmental Protection Agency
Date Data Arrived at EDR: 09/05/1995	Telephone: 916-341-5851
Date Made Active in Reports: 09/29/1995	Last EDR Contact: 12/28/1998
Number of Days to Update: 24	Next Scheduled EDR Contact: N/A
	Data Release Frequency: No Update Planned

## SLIC: Statewide SLIC Cases

The SLIC (Spills, Leaks, Investigations and Cleanup) program is designed to protect and restore water quality from spills, leaks, and similar discharges.

Date of Government Version: 06/16/2014	Source: State Water Resources Control Board
Date Data Arrived at EDR: 06/17/2014	Telephone: 866-480-1028
Date Made Active in Reports: 07/11/2014	Last EDR Contact: 06/17/2014
Number of Days to Update: 24	Next Scheduled EDR Contact: 09/29/2014
	Data Release Frequency: Varies

## SLIC REG 1: Active Toxic Site Investigations

The SLIC (Spills, Leaks, Investigations and Cleanup) program is designed to protect and restore water quality from spills, leaks, and similar discharges.

Date of Government Version: 04/03/2003	Source: California Regional Water Quality Control Board, North Coast Region (1)
Date Data Arrived at EDR: 04/07/2003	Telephone: 707-576-2220
Date Made Active in Reports: 04/25/2003	Last EDR Contact: 08/01/2011
Number of Days to Update: 18	Next Scheduled EDR Contact: 11/14/2011
	Data Release Frequency: No Update Planned

## SLIC REG 2: Spills, Leaks, Investigation & Cleanup Cost Recovery Listing

The SLIC (Spills, Leaks, Investigations and Cleanup) program is designed to protect and restore water quality from spills, leaks, and similar discharges.

Date of Government Version: 09/30/2004	Source: Regional Water Quality Control Board San Francisco Bay Region (2)
Date Data Arrived at EDR: 10/20/2004	Telephone: 510-286-0457
Date Made Active in Reports: 11/19/2004	Last EDR Contact: 09/19/2011
Number of Days to Update: 30	Next Scheduled EDR Contact: 01/02/2012
	Data Release Frequency: Quarterly

## SLIC REG 3: Spills, Leaks, Investigation & Cleanup Cost Recovery Listing

The SLIC (Spills, Leaks, Investigations and Cleanup) program is designed to protect and restore water quality from spills, leaks, and similar discharges.

Date of Government Version: 05/18/2006	Source: California Regional Water Quality Control Board Central Coast Region (3)
Date Data Arrived at EDR: 05/18/2006	Telephone: 805-549-3147
Date Made Active in Reports: 06/15/2006	Last EDR Contact: 07/18/2011
Number of Days to Update: 28	Next Scheduled EDR Contact: 10/31/2011
	Data Release Frequency: Semi-Annually

## SLIC REG 4: Spills, Leaks, Investigation & Cleanup Cost Recovery Listing

The SLIC (Spills, Leaks, Investigations and Cleanup) program is designed to protect and restore water quality from spills, leaks, and similar discharges.

Date of Government Version: 11/17/2004	Source: Region Water Quality Control Board Los Angeles Region (4)
Date Data Arrived at EDR: 11/18/2004	Telephone: 213-576-6600
Date Made Active in Reports: 01/04/2005	Last EDR Contact: 07/01/2011
Number of Days to Update: 47	Next Scheduled EDR Contact: 10/17/2011
	Data Release Frequency: Varies

# GOVERNMENT RECORDS SEARCHED / DATA CURRENCY TRACKING

## SLIC REG 5: Spills, Leaks, Investigation & Cleanup Cost Recovery Listing

The SLIC (Spills, Leaks, Investigations and Cleanup) program is designed to protect and restore water quality from spills, leaks, and similar discharges.

Date of Government Version: 04/01/2005  
Date Data Arrived at EDR: 04/05/2005  
Date Made Active in Reports: 04/21/2005  
Number of Days to Update: 16

Source: Regional Water Quality Control Board Central Valley Region (5)  
Telephone: 916-464-3291  
Last EDR Contact: 09/12/2011  
Next Scheduled EDR Contact: 12/26/2011  
Data Release Frequency: Semi-Annually

## SLIC REG 6V: Spills, Leaks, Investigation & Cleanup Cost Recovery Listing

The SLIC (Spills, Leaks, Investigations and Cleanup) program is designed to protect and restore water quality from spills, leaks, and similar discharges.

Date of Government Version: 05/24/2005  
Date Data Arrived at EDR: 05/25/2005  
Date Made Active in Reports: 06/16/2005  
Number of Days to Update: 22

Source: Regional Water Quality Control Board, Victorville Branch  
Telephone: 619-241-6583  
Last EDR Contact: 08/15/2011  
Next Scheduled EDR Contact: 11/28/2011  
Data Release Frequency: Semi-Annually

## SLIC REG 6L: SLIC Sites

The SLIC (Spills, Leaks, Investigations and Cleanup) program is designed to protect and restore water quality from spills, leaks, and similar discharges.

Date of Government Version: 09/07/2004  
Date Data Arrived at EDR: 09/07/2004  
Date Made Active in Reports: 10/12/2004  
Number of Days to Update: 35

Source: California Regional Water Quality Control Board, Lahontan Region  
Telephone: 530-542-5574  
Last EDR Contact: 08/15/2011  
Next Scheduled EDR Contact: 11/28/2011  
Data Release Frequency: No Update Planned

## SLIC REG 7: SLIC List

The SLIC (Spills, Leaks, Investigations and Cleanup) program is designed to protect and restore water quality from spills, leaks, and similar discharges.

Date of Government Version: 11/24/2004  
Date Data Arrived at EDR: 11/29/2004  
Date Made Active in Reports: 01/04/2005  
Number of Days to Update: 36

Source: California Regional Quality Control Board, Colorado River Basin Region  
Telephone: 760-346-7491  
Last EDR Contact: 08/01/2011  
Next Scheduled EDR Contact: 11/14/2011  
Data Release Frequency: No Update Planned

## SLIC REG 8: Spills, Leaks, Investigation & Cleanup Cost Recovery Listing

The SLIC (Spills, Leaks, Investigations and Cleanup) program is designed to protect and restore water quality from spills, leaks, and similar discharges.

Date of Government Version: 04/03/2008  
Date Data Arrived at EDR: 04/03/2008  
Date Made Active in Reports: 04/14/2008  
Number of Days to Update: 11

Source: California Region Water Quality Control Board Santa Ana Region (8)  
Telephone: 951-782-3298  
Last EDR Contact: 09/12/2011  
Next Scheduled EDR Contact: 12/26/2011  
Data Release Frequency: Semi-Annually

## SLIC REG 9: Spills, Leaks, Investigation & Cleanup Cost Recovery Listing

The SLIC (Spills, Leaks, Investigations and Cleanup) program is designed to protect and restore water quality from spills, leaks, and similar discharges.

Date of Government Version: 09/10/2007  
Date Data Arrived at EDR: 09/11/2007  
Date Made Active in Reports: 09/28/2007  
Number of Days to Update: 17

Source: California Regional Water Quality Control Board San Diego Region (9)  
Telephone: 858-467-2980  
Last EDR Contact: 08/08/2011  
Next Scheduled EDR Contact: 11/21/2011  
Data Release Frequency: Annually

# GOVERNMENT RECORDS SEARCHED / DATA CURRENCY TRACKING

## UST: Active UST Facilities

Active UST facilities gathered from the local regulatory agencies

Date of Government Version: 06/16/2014	Source: SWRCB
Date Data Arrived at EDR: 06/17/2014	Telephone: 916-341-5851
Date Made Active in Reports: 07/10/2014	Last EDR Contact: 06/17/2014
Number of Days to Update: 23	Next Scheduled EDR Contact: 09/29/2014
	Data Release Frequency: Semi-Annually

## UST MENDOCINO: Mendocino County UST Database

A listing of underground storage tank locations in Mendocino County.

Date of Government Version: 09/23/2009	Source: Department of Public Health
Date Data Arrived at EDR: 09/23/2009	Telephone: 707-463-4466
Date Made Active in Reports: 10/01/2009	Last EDR Contact: 06/02/2014
Number of Days to Update: 8	Next Scheduled EDR Contact: 09/15/2014
	Data Release Frequency: Annually

## HIST UST: Hazardous Substance Storage Container Database

The Hazardous Substance Storage Container Database is a historical listing of UST sites. Refer to local/county source for current data.

Date of Government Version: 10/15/1990	Source: State Water Resources Control Board
Date Data Arrived at EDR: 01/25/1991	Telephone: 916-341-5851
Date Made Active in Reports: 02/12/1991	Last EDR Contact: 07/26/2001
Number of Days to Update: 18	Next Scheduled EDR Contact: N/A
	Data Release Frequency: No Update Planned

## LIENS: Environmental Liens Listing

A listing of property locations with environmental liens for California where DTSC is a lien holder.

Date of Government Version: 05/05/2014	Source: Department of Toxic Substances Control
Date Data Arrived at EDR: 05/06/2014	Telephone: 916-323-3400
Date Made Active in Reports: 05/19/2014	Last EDR Contact: 06/09/2014
Number of Days to Update: 13	Next Scheduled EDR Contact: 09/22/2014
	Data Release Frequency: Varies

## SWEEPS UST: SWEEPS UST Listing

Statewide Environmental Evaluation and Planning System. This underground storage tank listing was updated and maintained by a company contacted by the SWRCB in the early 1990's. The listing is no longer updated or maintained. The local agency is the contact for more information on a site on the SWEEPS list.

Date of Government Version: 06/01/1994	Source: State Water Resources Control Board
Date Data Arrived at EDR: 07/07/2005	Telephone: N/A
Date Made Active in Reports: 08/11/2005	Last EDR Contact: 06/03/2005
Number of Days to Update: 35	Next Scheduled EDR Contact: N/A
	Data Release Frequency: No Update Planned

## CHMIRS: California Hazardous Material Incident Report System

California Hazardous Material Incident Reporting System. CHMIRS contains information on reported hazardous material incidents (accidental releases or spills).

Date of Government Version: 02/04/2014	Source: Office of Emergency Services
Date Data Arrived at EDR: 04/29/2014	Telephone: 916-845-8400
Date Made Active in Reports: 05/09/2014	Last EDR Contact: 04/29/2014
Number of Days to Update: 10	Next Scheduled EDR Contact: 08/11/2014
	Data Release Frequency: Varies

## LDS: Land Disposal Sites Listing

The Land Disposal program regulates of waste discharge to land for treatment, storage and disposal in waste management units.

# GOVERNMENT RECORDS SEARCHED / DATA CURRENCY TRACKING

Date of Government Version: 06/16/2014  
Date Data Arrived at EDR: 06/17/2014  
Date Made Active in Reports: 07/10/2014  
Number of Days to Update: 23

Source: State Water Quality Control Board  
Telephone: 866-480-1028  
Last EDR Contact: 06/17/2014  
Next Scheduled EDR Contact: 09/29/2014  
Data Release Frequency: Quarterly

## MCS: Military Cleanup Sites Listing

The State Water Resources Control Board and nine Regional Water Quality Control Boards partner with the Department of Defense (DoD) through the Defense and State Memorandum of Agreement (DSMOA) to oversee the investigation and remediation of water quality issues at military facilities.

Date of Government Version: 06/16/2014  
Date Data Arrived at EDR: 06/17/2014  
Date Made Active in Reports: 07/10/2014  
Number of Days to Update: 23

Source: State Water Resources Control Board  
Telephone: 866-480-1028  
Last EDR Contact: 06/17/2014  
Next Scheduled EDR Contact: 09/29/2014  
Data Release Frequency: Quarterly

## AST: Aboveground Petroleum Storage Tank Facilities

A listing of aboveground storage tank petroleum storage tank locations.

Date of Government Version: 08/01/2009  
Date Data Arrived at EDR: 09/10/2009  
Date Made Active in Reports: 10/01/2009  
Number of Days to Update: 21

Source: California Environmental Protection Agency  
Telephone: 916-327-5092  
Last EDR Contact: 07/18/2014  
Next Scheduled EDR Contact: 10/20/2014  
Data Release Frequency: Quarterly

## NOTIFY 65: Proposition 65 Records

Listings of all Proposition 65 incidents reported to counties by the State Water Resources Control Board and the Regional Water Quality Control Board. This database is no longer updated by the reporting agency.

Date of Government Version: 10/21/1993  
Date Data Arrived at EDR: 11/01/1993  
Date Made Active in Reports: 11/19/1993  
Number of Days to Update: 18

Source: State Water Resources Control Board  
Telephone: 916-445-3846  
Last EDR Contact: 06/17/2014  
Next Scheduled EDR Contact: 10/06/2014  
Data Release Frequency: No Update Planned

## DEED: Deed Restriction Listing

Site Mitigation and Brownfields Reuse Program Facility Sites with Deed Restrictions & Hazardous Waste Management Program Facility Sites with Deed / Land Use Restriction. The DTSC Site Mitigation and Brownfields Reuse Program (SMBRP) list includes sites cleaned up under the program's oversight and generally does not include current or former hazardous waste facilities that required a hazardous waste facility permit. The list represents deed restrictions that are active. Some sites have multiple deed restrictions. The DTSC Hazardous Waste Management Program (HWMP) has developed a list of current or former hazardous waste facilities that have a recorded land use restriction at the local county recorder's office. The land use restrictions on this list were required by the DTSC HWMP as a result of the presence of hazardous substances that remain on site after the facility (or part of the facility) has been closed or cleaned up. The types of land use restriction include deed notice, deed restriction, or a land use restriction that binds current and future owners.

Date of Government Version: 06/09/2014  
Date Data Arrived at EDR: 06/11/2014  
Date Made Active in Reports: 07/09/2014  
Number of Days to Update: 28

Source: DTSC and SWRCB  
Telephone: 916-323-3400  
Last EDR Contact: 06/11/2014  
Next Scheduled EDR Contact: 09/22/2014  
Data Release Frequency: Semi-Annually

## VCP: Voluntary Cleanup Program Properties

Contains low threat level properties with either confirmed or unconfirmed releases and the project proponents have request that DTSC oversee investigation and/or cleanup activities and have agreed to provide coverage for DTSC's costs.



# GOVERNMENT RECORDS SEARCHED / DATA CURRENCY TRACKING

Date of Government Version: 06/05/2014  
Date Data Arrived at EDR: 06/06/2014  
Date Made Active in Reports: 07/09/2014  
Number of Days to Update: 33

Source: Department of Toxic Substances Control  
Telephone: 916-323-3400  
Last EDR Contact: 06/06/2014  
Next Scheduled EDR Contact: 08/18/2014  
Data Release Frequency: Quarterly

## DRYCLEANERS: Cleaner Facilities

A list of drycleaner related facilities that have EPA ID numbers. These are facilities with certain SIC codes: power laundries, family and commercial; garment pressing and cleaner's agents; linen supply; coin-operated laundries and cleaning; drycleaning plants, except rugs; carpet and upholster cleaning; industrial launderers; laundry and garment services.

Date of Government Version: 09/10/2013  
Date Data Arrived at EDR: 09/11/2013  
Date Made Active in Reports: 10/16/2013  
Number of Days to Update: 35

Source: Department of Toxic Substance Control  
Telephone: 916-327-4498  
Last EDR Contact: 06/09/2014  
Next Scheduled EDR Contact: 09/22/2014  
Data Release Frequency: Annually

## WIP: Well Investigation Program Case List

Well Investigation Program case in the San Gabriel and San Fernando Valley area.

Date of Government Version: 07/03/2009  
Date Data Arrived at EDR: 07/21/2009  
Date Made Active in Reports: 08/03/2009  
Number of Days to Update: 13

Source: Los Angeles Water Quality Control Board  
Telephone: 213-576-6726  
Last EDR Contact: 06/25/2014  
Next Scheduled EDR Contact: 10/13/2014  
Data Release Frequency: Varies

## ENF: Enforcement Action Listing

A listing of Water Board Enforcement Actions. Formal is everything except Oral/Verbal Communication, Notice of Violation, Expedited Payment Letter, and Staff Enforcement Letter.

Date of Government Version: 05/30/2014  
Date Data Arrived at EDR: 05/30/2014  
Date Made Active in Reports: 07/07/2014  
Number of Days to Update: 38

Source: State Water Resources Control Board  
Telephone: 916-445-9379  
Last EDR Contact: 04/28/2014  
Next Scheduled EDR Contact: 08/11/2014  
Data Release Frequency: Varies

## CDL: Clandestine Drug Labs

A listing of drug lab locations. Listing of a location in this database does not indicate that any illegal drug lab materials were or were not present there, and does not constitute a determination that the location either requires or does not require additional cleanup work.

Date of Government Version: 12/31/2013  
Date Data Arrived at EDR: 02/28/2014  
Date Made Active in Reports: 03/20/2014  
Number of Days to Update: 20

Source: Department of Toxic Substances Control  
Telephone: 916-255-6504  
Last EDR Contact: 07/14/2014  
Next Scheduled EDR Contact: 10/27/2014  
Data Release Frequency: Varies

## RESPONSE: State Response Sites

Identifies confirmed release sites where DTSC is involved in remediation, either in a lead or oversight capacity. These confirmed release sites are generally high-priority and high potential risk.

Date of Government Version: 06/05/2014  
Date Data Arrived at EDR: 06/06/2014  
Date Made Active in Reports: 07/09/2014  
Number of Days to Update: 33

Source: Department of Toxic Substances Control  
Telephone: 916-323-3400  
Last EDR Contact: 06/06/2014  
Next Scheduled EDR Contact: 08/18/2014  
Data Release Frequency: Quarterly

## HAZNET: Facility and Manifest Data

Facility and Manifest Data. The data is extracted from the copies of hazardous waste manifests received each year by the DTSC. The annual volume of manifests is typically 700,000 - 1,000,000 annually, representing approximately 350,000 - 500,000 shipments. Data are from the manifests submitted without correction, and therefore many contain some invalid values for data elements such as generator ID, TSD ID, waste category, and disposal method.

## GOVERNMENT RECORDS SEARCHED / DATA CURRENCY TRACKING

Date of Government Version: 12/31/2012  
Date Data Arrived at EDR: 07/16/2013  
Date Made Active in Reports: 08/26/2013  
Number of Days to Update: 41

Source: California Environmental Protection Agency  
Telephone: 916-255-1136  
Last EDR Contact: 07/18/2014  
Next Scheduled EDR Contact: 10/27/2014  
Data Release Frequency: Annually

### EMI: Emissions Inventory Data

Toxics and criteria pollutant emissions data collected by the ARB and local air pollution agencies.

Date of Government Version: 12/31/2012  
Date Data Arrived at EDR: 03/25/2014  
Date Made Active in Reports: 04/28/2014  
Number of Days to Update: 34

Source: California Air Resources Board  
Telephone: 916-322-2990  
Last EDR Contact: 06/26/2014  
Next Scheduled EDR Contact: 10/06/2014  
Data Release Frequency: Varies

### HAULERS: Registered Waste Tire Haulers Listing

A listing of registered waste tire haulers.

Date of Government Version: 02/18/2014  
Date Data Arrived at EDR: 02/20/2014  
Date Made Active in Reports: 03/27/2014  
Number of Days to Update: 35

Source: Integrated Waste Management Board  
Telephone: 916-341-6422  
Last EDR Contact: 05/19/2014  
Next Scheduled EDR Contact: 09/01/2014  
Data Release Frequency: Varies

### ENVIROSTOR: EnviroStor Database

The Department of Toxic Substances Control's (DTSC's) Site Mitigation and Brownfields Reuse Program's (SMBRP's) EnviroStor database identifies sites that have known contamination or sites for which there may be reasons to investigate further. The database includes the following site types: Federal Superfund sites (National Priorities List (NPL)); State Response, including Military Facilities and State Superfund; Voluntary Cleanup; and School sites. EnviroStor provides similar information to the information that was available in CalSites, and provides additional site information, including, but not limited to, identification of formerly-contaminated properties that have been released for reuse, properties where environmental deed restrictions have been recorded to prevent inappropriate land uses, and risk characterization information that is used to assess potential impacts to public health and the environment at contaminated sites.

Date of Government Version: 06/05/2014  
Date Data Arrived at EDR: 06/06/2014  
Date Made Active in Reports: 07/09/2014  
Number of Days to Update: 33

Source: Department of Toxic Substances Control  
Telephone: 916-323-3400  
Last EDR Contact: 06/06/2014  
Next Scheduled EDR Contact: 08/18/2014  
Data Release Frequency: Quarterly

### HWT: Registered Hazardous Waste Transporter Database

A listing of hazardous waste transporters. In California, unless specifically exempted, it is unlawful for any person to transport hazardous wastes unless the person holds a valid registration issued by DTSC. A hazardous waste transporter registration is valid for one year and is assigned a unique registration number.

Date of Government Version: 04/14/2014  
Date Data Arrived at EDR: 04/15/2014  
Date Made Active in Reports: 04/24/2014  
Number of Days to Update: 9

Source: Department of Toxic Substances Control  
Telephone: 916-440-7145  
Last EDR Contact: 07/15/2014  
Next Scheduled EDR Contact: 10/27/2014  
Data Release Frequency: Quarterly

### HWP: EnviroStor Permitted Facilities Listing

Detailed information on permitted hazardous waste facilities and corrective action ("cleanups") tracked in EnviroStor.

Date of Government Version: 05/27/2014  
Date Data Arrived at EDR: 05/28/2014  
Date Made Active in Reports: 07/07/2014  
Number of Days to Update: 40

Source: Department of Toxic Substances Control  
Telephone: 916-323-3400  
Last EDR Contact: 05/28/2014  
Next Scheduled EDR Contact: 09/08/2014  
Data Release Frequency: Quarterly

# GOVERNMENT RECORDS SEARCHED / DATA CURRENCY TRACKING

## RGA LF: Recovered Government Archive Solid Waste Facilities List

The EDR Recovered Government Archive Landfill database provides a list of landfills derived from historical databases and includes many records that no longer appear in current government lists. Compiled from Records formerly available from the Department of Resources Recycling and Recovery in California.

Date of Government Version: N/A	Source: Department of Resources Recycling and Recovery
Date Data Arrived at EDR: 07/01/2013	Telephone: N/A
Date Made Active in Reports: 01/13/2014	Last EDR Contact: 06/01/2012
Number of Days to Update: 196	Next Scheduled EDR Contact: N/A
	Data Release Frequency: Varies

## RGA LUST: Recovered Government Archive Leaking Underground Storage Tank

The EDR Recovered Government Archive Leaking Underground Storage Tank database provides a list of LUST incidents derived from historical databases and includes many records that no longer appear in current government lists. Compiled from Records formerly available from the State Water Resources Control Board in California.

Date of Government Version: N/A	Source: State Water Resources Control Board
Date Data Arrived at EDR: 07/01/2013	Telephone: N/A
Date Made Active in Reports: 12/30/2013	Last EDR Contact: 06/01/2012
Number of Days to Update: 182	Next Scheduled EDR Contact: N/A
	Data Release Frequency: Varies

## WMUDS/SWAT: Waste Management Unit Database

Waste Management Unit Database System. WMUDS is used by the State Water Resources Control Board staff and the Regional Water Quality Control Boards for program tracking and inventory of waste management units. WMUDS is composed of the following databases: Facility Information, Scheduled Inspections Information, Waste Management Unit Information, SWAT Program Information, SWAT Report Summary Information, SWAT Report Summary Data, Chapter 15 (formerly Subchapter 15) Information, Chapter 15 Monitoring Parameters, TPCA Program Information, RCRA Program Information, Closure Information, and Interested Parties Information.

Date of Government Version: 04/01/2000	Source: State Water Resources Control Board
Date Data Arrived at EDR: 04/10/2000	Telephone: 916-227-4448
Date Made Active in Reports: 05/10/2000	Last EDR Contact: 05/07/2014
Number of Days to Update: 30	Next Scheduled EDR Contact: 08/25/2014
	Data Release Frequency: No Update Planned

## PROC: Certified Processors Database

A listing of certified processors.

Date of Government Version: 06/16/2014	Source: Department of Conservation
Date Data Arrived at EDR: 06/17/2014	Telephone: 916-323-3836
Date Made Active in Reports: 07/10/2014	Last EDR Contact: 06/17/2014
Number of Days to Update: 23	Next Scheduled EDR Contact: 09/29/2014
	Data Release Frequency: Quarterly

## MWMP: Medical Waste Management Program Listing

The Medical Waste Management Program (MWMP) ensures the proper handling and disposal of medical waste by permitting and inspecting medical waste Offsite Treatment Facilities (PDF) and Transfer Stations (PDF) throughout the state. MWMP also oversees all Medical Waste Transporters.

Date of Government Version: 05/23/2014	Source: Department of Public Health
Date Data Arrived at EDR: 06/13/2014	Telephone: 916-558-1784
Date Made Active in Reports: 07/09/2014	Last EDR Contact: 06/09/2014
Number of Days to Update: 26	Next Scheduled EDR Contact: 09/22/2014
	Data Release Frequency: Varies

## TRIBAL RECORDS

### INDIAN RESERV: Indian Reservations

This map layer portrays Indian administered lands of the United States that have any area equal to or greater than 640 acres.

# GOVERNMENT RECORDS SEARCHED / DATA CURRENCY TRACKING

Date of Government Version: 12/31/2005	Source: USGS
Date Data Arrived at EDR: 12/08/2006	Telephone: 202-208-3710
Date Made Active in Reports: 01/11/2007	Last EDR Contact: 07/18/2014
Number of Days to Update: 34	Next Scheduled EDR Contact: 10/27/2014
	Data Release Frequency: Semi-Annually

## INDIAN ODI: Report on the Status of Open Dumps on Indian Lands

Location of open dumps on Indian land.

Date of Government Version: 12/31/1998	Source: Environmental Protection Agency
Date Data Arrived at EDR: 12/03/2007	Telephone: 703-308-8245
Date Made Active in Reports: 01/24/2008	Last EDR Contact: 05/02/2014
Number of Days to Update: 52	Next Scheduled EDR Contact: 08/18/2014
	Data Release Frequency: Varies

## INDIAN LUST R8: Leaking Underground Storage Tanks on Indian Land

LUSTs on Indian land in Colorado, Montana, North Dakota, South Dakota, Utah and Wyoming.

Date of Government Version: 08/27/2012	Source: EPA Region 8
Date Data Arrived at EDR: 08/28/2012	Telephone: 303-312-6271
Date Made Active in Reports: 10/16/2012	Last EDR Contact: 04/28/2014
Number of Days to Update: 49	Next Scheduled EDR Contact: 08/11/2014
	Data Release Frequency: Quarterly

## INDIAN LUST R1: Leaking Underground Storage Tanks on Indian Land

A listing of leaking underground storage tank locations on Indian Land.

Date of Government Version: 02/01/2013	Source: EPA Region 1
Date Data Arrived at EDR: 05/01/2013	Telephone: 617-918-1313
Date Made Active in Reports: 11/01/2013	Last EDR Contact: 05/02/2014
Number of Days to Update: 184	Next Scheduled EDR Contact: 08/11/2014
	Data Release Frequency: Varies

## INDIAN LUST R6: Leaking Underground Storage Tanks on Indian Land

LUSTs on Indian land in New Mexico and Oklahoma.

Date of Government Version: 05/14/2014	Source: EPA Region 6
Date Data Arrived at EDR: 05/15/2014	Telephone: 214-665-6597
Date Made Active in Reports: 07/15/2014	Last EDR Contact: 02/21/2014
Number of Days to Update: 61	Next Scheduled EDR Contact: 05/12/2014
	Data Release Frequency: Varies

## INDIAN LUST R4: Leaking Underground Storage Tanks on Indian Land

LUSTs on Indian land in Florida, Mississippi and North Carolina.

Date of Government Version: 04/24/2014	Source: EPA Region 4
Date Data Arrived at EDR: 04/25/2014	Telephone: 404-562-8677
Date Made Active in Reports: 06/17/2014	Last EDR Contact: 04/22/2014
Number of Days to Update: 53	Next Scheduled EDR Contact: 08/11/2014
	Data Release Frequency: Semi-Annually

## INDIAN LUST R5: Leaking Underground Storage Tanks on Indian Land

Leaking underground storage tanks located on Indian Land in Michigan, Minnesota and Wisconsin.

Date of Government Version: 05/12/2014	Source: EPA, Region 5
Date Data Arrived at EDR: 05/12/2014	Telephone: 312-886-7439
Date Made Active in Reports: 06/17/2014	Last EDR Contact: 04/28/2014
Number of Days to Update: 36	Next Scheduled EDR Contact: 08/11/2014
	Data Release Frequency: Varies

# GOVERNMENT RECORDS SEARCHED / DATA CURRENCY TRACKING

INDIAN LUST R9: Leaking Underground Storage Tanks on Indian Land  
LUSTs on Indian land in Arizona, California, New Mexico and Nevada

Date of Government Version: 03/01/2013	Source: Environmental Protection Agency
Date Data Arrived at EDR: 03/01/2013	Telephone: 415-972-3372
Date Made Active in Reports: 04/12/2013	Last EDR Contact: 04/28/2014
Number of Days to Update: 42	Next Scheduled EDR Contact: 08/11/2014
	Data Release Frequency: Quarterly

INDIAN LUST R10: Leaking Underground Storage Tanks on Indian Land  
LUSTs on Indian land in Alaska, Idaho, Oregon and Washington.

Date of Government Version: 11/06/2013	Source: EPA Region 10
Date Data Arrived at EDR: 11/07/2013	Telephone: 206-553-2857
Date Made Active in Reports: 12/06/2013	Last EDR Contact: 04/28/2014
Number of Days to Update: 29	Next Scheduled EDR Contact: 08/11/2014
	Data Release Frequency: Quarterly

INDIAN LUST R7: Leaking Underground Storage Tanks on Indian Land  
LUSTs on Indian land in Iowa, Kansas, and Nebraska

Date of Government Version: 04/28/2014	Source: EPA Region 7
Date Data Arrived at EDR: 05/01/2014	Telephone: 913-551-7003
Date Made Active in Reports: 06/17/2014	Last EDR Contact: 04/28/2014
Number of Days to Update: 47	Next Scheduled EDR Contact: 08/11/2014
	Data Release Frequency: Varies

INDIAN UST R1: Underground Storage Tanks on Indian Land

The Indian Underground Storage Tank (UST) database provides information about underground storage tanks on Indian land in EPA Region 1 (Connecticut, Maine, Massachusetts, New Hampshire, Rhode Island, Vermont and ten Tribal Nations).

Date of Government Version: 02/01/2013	Source: EPA, Region 1
Date Data Arrived at EDR: 05/01/2013	Telephone: 617-918-1313
Date Made Active in Reports: 01/27/2014	Last EDR Contact: 05/02/2014
Number of Days to Update: 271	Next Scheduled EDR Contact: 08/11/2014
	Data Release Frequency: Varies

INDIAN UST R4: Underground Storage Tanks on Indian Land

The Indian Underground Storage Tank (UST) database provides information about underground storage tanks on Indian land in EPA Region 4 (Alabama, Florida, Georgia, Kentucky, Mississippi, North Carolina, South Carolina, Tennessee and Tribal Nations)

Date of Government Version: 04/24/2014	Source: EPA Region 4
Date Data Arrived at EDR: 04/25/2014	Telephone: 404-562-9424
Date Made Active in Reports: 06/17/2014	Last EDR Contact: 04/22/2014
Number of Days to Update: 53	Next Scheduled EDR Contact: 08/11/2014
	Data Release Frequency: Semi-Annually

INDIAN UST R5: Underground Storage Tanks on Indian Land

The Indian Underground Storage Tank (UST) database provides information about underground storage tanks on Indian land in EPA Region 5 (Michigan, Minnesota and Wisconsin and Tribal Nations).

Date of Government Version: 05/12/2014	Source: EPA Region 5
Date Data Arrived at EDR: 05/12/2014	Telephone: 312-886-6136
Date Made Active in Reports: 06/17/2014	Last EDR Contact: 04/28/2014
Number of Days to Update: 36	Next Scheduled EDR Contact: 08/11/2014
	Data Release Frequency: Varies

# GOVERNMENT RECORDS SEARCHED / DATA CURRENCY TRACKING

## INDIAN UST R6: Underground Storage Tanks on Indian Land

The Indian Underground Storage Tank (UST) database provides information about underground storage tanks on Indian land in EPA Region 6 (Louisiana, Arkansas, Oklahoma, New Mexico, Texas and 65 Tribes).

Date of Government Version: 05/14/2014	Source: EPA Region 6
Date Data Arrived at EDR: 05/15/2014	Telephone: 214-665-7591
Date Made Active in Reports: 06/17/2014	Last EDR Contact: 01/27/2014
Number of Days to Update: 33	Next Scheduled EDR Contact: 05/12/2014
	Data Release Frequency: Semi-Annually

## INDIAN UST R7: Underground Storage Tanks on Indian Land

The Indian Underground Storage Tank (UST) database provides information about underground storage tanks on Indian land in EPA Region 7 (Iowa, Kansas, Missouri, Nebraska, and 9 Tribal Nations).

Date of Government Version: 05/28/2014	Source: EPA Region 7
Date Data Arrived at EDR: 05/01/2014	Telephone: 913-551-7003
Date Made Active in Reports: 06/17/2014	Last EDR Contact: 04/28/2014
Number of Days to Update: 47	Next Scheduled EDR Contact: 08/11/2014
	Data Release Frequency: Varies

## INDIAN UST R8: Underground Storage Tanks on Indian Land

The Indian Underground Storage Tank (UST) database provides information about underground storage tanks on Indian land in EPA Region 8 (Colorado, Montana, North Dakota, South Dakota, Utah, Wyoming and 27 Tribal Nations).

Date of Government Version: 05/07/2014	Source: EPA Region 8
Date Data Arrived at EDR: 05/09/2014	Telephone: 303-312-6137
Date Made Active in Reports: 06/17/2014	Last EDR Contact: 04/28/2014
Number of Days to Update: 39	Next Scheduled EDR Contact: 08/11/2014
	Data Release Frequency: Quarterly

## INDIAN UST R9: Underground Storage Tanks on Indian Land

The Indian Underground Storage Tank (UST) database provides information about underground storage tanks on Indian land in EPA Region 9 (Arizona, California, Hawaii, Nevada, the Pacific Islands, and Tribal Nations).

Date of Government Version: 05/12/2014	Source: EPA Region 9
Date Data Arrived at EDR: 05/14/2014	Telephone: 415-972-3368
Date Made Active in Reports: 06/17/2014	Last EDR Contact: 04/28/2014
Number of Days to Update: 34	Next Scheduled EDR Contact: 08/11/2014
	Data Release Frequency: Quarterly

## INDIAN UST R10: Underground Storage Tanks on Indian Land

The Indian Underground Storage Tank (UST) database provides information about underground storage tanks on Indian land in EPA Region 10 (Alaska, Idaho, Oregon, Washington, and Tribal Nations).

Date of Government Version: 04/04/2014	Source: EPA Region 10
Date Data Arrived at EDR: 04/08/2014	Telephone: 206-553-2857
Date Made Active in Reports: 06/17/2014	Last EDR Contact: 04/28/2014
Number of Days to Update: 70	Next Scheduled EDR Contact: 08/11/2014
	Data Release Frequency: Quarterly

## INDIAN VCP R7: Voluntary Cleanup Priority Listing

A listing of voluntary cleanup priority sites located on Indian Land located in Region 7.

Date of Government Version: 03/20/2008	Source: EPA, Region 7
Date Data Arrived at EDR: 04/22/2008	Telephone: 913-551-7365
Date Made Active in Reports: 05/19/2008	Last EDR Contact: 04/20/2009
Number of Days to Update: 27	Next Scheduled EDR Contact: 07/20/2009
	Data Release Frequency: Varies

# GOVERNMENT RECORDS SEARCHED / DATA CURRENCY TRACKING

## INDIAN VCP R1: Voluntary Cleanup Priority Listing

A listing of voluntary cleanup priority sites located on Indian Land located in Region 1.

Date of Government Version: 03/20/2014	Source: EPA, Region 1
Date Data Arrived at EDR: 04/01/2014	Telephone: 617-918-1102
Date Made Active in Reports: 06/17/2014	Last EDR Contact: 07/01/2014
Number of Days to Update: 77	Next Scheduled EDR Contact: 10/13/2014
	Data Release Frequency: Varies

## EDR PROPRIETARY RECORDS

### EDR MGP: EDR Proprietary Manufactured Gas Plants

The EDR Proprietary Manufactured Gas Plant Database includes records of coal gas plants (manufactured gas plants) compiled by EDR's researchers. Manufactured gas sites were used in the United States from the 1800's to 1950's to produce a gas that could be distributed and used as fuel. These plants used whale oil, rosin, coal, or a mixture of coal, oil, and water that also produced a significant amount of waste. Many of the byproducts of the gas production, such as coal tar (oily waste containing volatile and non-volatile chemicals), sludges, oils and other compounds are potentially hazardous to human health and the environment. The byproduct from this process was frequently disposed of directly at the plant site and can remain or spread slowly, serving as a continuous source of soil and groundwater contamination.

Date of Government Version: N/A	Source: EDR, Inc.
Date Data Arrived at EDR: N/A	Telephone: N/A
Date Made Active in Reports: N/A	Last EDR Contact: N/A
Number of Days to Update: N/A	Next Scheduled EDR Contact: N/A
	Data Release Frequency: No Update Planned

### EDR US Hist Auto Stat: EDR Exclusive Historic Gas Stations

EDR has searched selected national collections of business directories and has collected listings of potential gas station/filling station/service station sites that were available to EDR researchers. EDR's review was limited to those categories of sources that might, in EDR's opinion, include gas station/filling station/service station establishments. The categories reviewed included, but were not limited to gas, gas station, gasoline station, filling station, auto, automobile repair, auto service station, service station, etc. This database falls within a category of information EDR classifies as "High Risk Historical Records", or HRHR. EDR's HRHR effort presents unique and sometimes proprietary data about past sites and operations that typically create environmental concerns, but may not show up in current government records searches.

Date of Government Version: N/A	Source: EDR, Inc.
Date Data Arrived at EDR: N/A	Telephone: N/A
Date Made Active in Reports: N/A	Last EDR Contact: N/A
Number of Days to Update: N/A	Next Scheduled EDR Contact: N/A
	Data Release Frequency: Varies

### EDR US Hist Cleaners: EDR Exclusive Historic Dry Cleaners

EDR has searched selected national collections of business directories and has collected listings of potential dry cleaner sites that were available to EDR researchers. EDR's review was limited to those categories of sources that might, in EDR's opinion, include dry cleaning establishments. The categories reviewed included, but were not limited to dry cleaners, cleaners, laundry, laundromat, cleaning/laundry, wash & dry etc. This database falls within a category of information EDR classifies as "High Risk Historical Records", or HRHR. EDR's HRHR effort presents unique and sometimes proprietary data about past sites and operations that typically create environmental concerns, but may not show up in current government records searches.

Date of Government Version: N/A	Source: EDR, Inc.
Date Data Arrived at EDR: N/A	Telephone: N/A
Date Made Active in Reports: N/A	Last EDR Contact: N/A
Number of Days to Update: N/A	Next Scheduled EDR Contact: N/A
	Data Release Frequency: Varies

### RGALF: Recovered Government Archive Solid Waste Facilities List

The EDR Recovered Government Archive Landfill database provides a list of landfills derived from historical databases and includes many records that no longer appear in current government lists. Compiled from Records formerly available from the Department of Resources Recycling and Recovery in California.

# GOVERNMENT RECORDS SEARCHED / DATA CURRENCY TRACKING

Date of Government Version: N/A  
Date Data Arrived at EDR: 07/01/2013  
Date Made Active in Reports: 01/13/2014  
Number of Days to Update: 196

Source: Department of Resources Recycling and Recovery  
Telephone: N/A  
Last EDR Contact: 06/01/2012  
Next Scheduled EDR Contact: N/A  
Data Release Frequency: Varies

## RGA LUST: Recovered Government Archive Leaking Underground Storage Tank

The EDR Recovered Government Archive Leaking Underground Storage Tank database provides a list of LUST incidents derived from historical databases and includes many records that no longer appear in current government lists. Compiled from Records formerly available from the State Water Resources Control Board in California.

Date of Government Version: N/A  
Date Data Arrived at EDR: 07/01/2013  
Date Made Active in Reports: 12/30/2013  
Number of Days to Update: 182

Source: State Water Resources Control Board  
Telephone: N/A  
Last EDR Contact: 06/01/2012  
Next Scheduled EDR Contact: N/A  
Data Release Frequency: Varies

## COUNTY RECORDS

### ALAMEDA COUNTY:

#### Contaminated Sites

A listing of contaminated sites overseen by the Toxic Release Program (oil and groundwater contamination from chemical releases and spills) and the Leaking Underground Storage Tank Program (soil and ground water contamination from leaking petroleum USTs).

Date of Government Version: 04/22/2014  
Date Data Arrived at EDR: 04/24/2014  
Date Made Active in Reports: 05/09/2014  
Number of Days to Update: 15

Source: Alameda County Environmental Health Services  
Telephone: 510-567-6700  
Last EDR Contact: 06/30/2014  
Next Scheduled EDR Contact: 10/13/2014  
Data Release Frequency: Semi-Annually

#### Underground Tanks

Underground storage tank sites located in Alameda county.

Date of Government Version: 04/22/2014  
Date Data Arrived at EDR: 04/24/2014  
Date Made Active in Reports: 05/12/2014  
Number of Days to Update: 18

Source: Alameda County Environmental Health Services  
Telephone: 510-567-6700  
Last EDR Contact: 06/30/2014  
Next Scheduled EDR Contact: 10/13/2014  
Data Release Frequency: Semi-Annually

### AMADOR COUNTY:

#### CUPA Facility List

Cupa Facility List

Date of Government Version: 03/24/2014  
Date Data Arrived at EDR: 03/24/2014  
Date Made Active in Reports: 04/30/2014  
Number of Days to Update: 37

Source: Amador County Environmental Health  
Telephone: 209-223-6439  
Last EDR Contact: 06/19/2014  
Next Scheduled EDR Contact: 09/22/2014  
Data Release Frequency: Varies

### BUTTE COUNTY:

#### CUPA Facility Listing

Cupa facility list.



# GOVERNMENT RECORDS SEARCHED / DATA CURRENCY TRACKING

Date of Government Version: 08/01/2013  
Date Data Arrived at EDR: 08/02/2013  
Date Made Active in Reports: 08/22/2013  
Number of Days to Update: 20

Source: Public Health Department  
Telephone: 530-538-7149  
Last EDR Contact: 07/08/2014  
Next Scheduled EDR Contact: 10/27/2014  
Data Release Frequency: No Update Planned

## CALVERAS COUNTY:

CUPA Facility Listing  
Cupa Facility Listing

Date of Government Version: 04/01/2014  
Date Data Arrived at EDR: 04/03/2014  
Date Made Active in Reports: 04/29/2014  
Number of Days to Update: 26

Source: Calveras County Environmental Health  
Telephone: 209-754-6399  
Last EDR Contact: 06/26/2014  
Next Scheduled EDR Contact: 10/13/2014  
Data Release Frequency: Quarterly

## COLUSA COUNTY:

CUPA Facility List  
Cupa facility list.

Date of Government Version: 06/11/2014  
Date Data Arrived at EDR: 06/13/2014  
Date Made Active in Reports: 07/07/2014  
Number of Days to Update: 24

Source: Health & Human Services  
Telephone: 530-458-0396  
Last EDR Contact: 05/30/2014  
Next Scheduled EDR Contact: 08/25/2014  
Data Release Frequency: Varies

## CONTRA COSTA COUNTY:

Site List

List includes sites from the underground tank, hazardous waste generator and business plan/2185 programs.

Date of Government Version: 02/24/2014  
Date Data Arrived at EDR: 02/25/2014  
Date Made Active in Reports: 03/18/2014  
Number of Days to Update: 21

Source: Contra Costa Health Services Department  
Telephone: 925-646-2286  
Last EDR Contact: 05/05/2014  
Next Scheduled EDR Contact: 08/18/2014  
Data Release Frequency: Semi-Annually

## DEL NORTE COUNTY:

CUPA Facility List  
Cupa Facility list

Date of Government Version: 05/05/2014  
Date Data Arrived at EDR: 05/06/2014  
Date Made Active in Reports: 05/13/2014  
Number of Days to Update: 7

Source: Del Norte County Environmental Health Division  
Telephone: 707-465-0426  
Last EDR Contact: 05/05/2014  
Next Scheduled EDR Contact: 08/18/2014  
Data Release Frequency: Varies

## EL DORADO COUNTY:

CUPA Facility List  
CUPA facility list.

# GOVERNMENT RECORDS SEARCHED / DATA CURRENCY TRACKING

Date of Government Version: 05/29/2014  
Date Data Arrived at EDR: 05/30/2014  
Date Made Active in Reports: 07/07/2014  
Number of Days to Update: 38

Source: El Dorado County Environmental Management Department  
Telephone: 530-621-6623  
Last EDR Contact: 05/05/2014  
Next Scheduled EDR Contact: 08/18/2014  
Data Release Frequency: Varies

## FRESNO COUNTY:

### CUPA Resources List

Certified Unified Program Agency. CUPA's are responsible for implementing a unified hazardous materials and hazardous waste management regulatory program. The agency provides oversight of businesses that deal with hazardous materials, operate underground storage tanks or aboveground storage tanks.

Date of Government Version: 03/31/2014  
Date Data Arrived at EDR: 04/15/2014  
Date Made Active in Reports: 05/01/2014  
Number of Days to Update: 16

Source: Dept. of Community Health  
Telephone: 559-445-3271  
Last EDR Contact: 07/11/2014  
Next Scheduled EDR Contact: 10/27/2014  
Data Release Frequency: Semi-Annually

## HUMBOLDT COUNTY:

### CUPA Facility List

CUPA facility list.

Date of Government Version: 06/09/2014  
Date Data Arrived at EDR: 06/11/2014  
Date Made Active in Reports: 07/07/2014  
Number of Days to Update: 26

Source: Humboldt County Environmental Health  
Telephone: N/A  
Last EDR Contact: 05/22/2014  
Next Scheduled EDR Contact: 09/08/2014  
Data Release Frequency: Varies

## IMPERIAL COUNTY:

### CUPA Facility List

Cupa facility list.

Date of Government Version: 04/28/2014  
Date Data Arrived at EDR: 04/30/2014  
Date Made Active in Reports: 05/13/2014  
Number of Days to Update: 13

Source: San Diego Border Field Office  
Telephone: 760-339-2777  
Last EDR Contact: 04/28/2014  
Next Scheduled EDR Contact: 08/11/2014  
Data Release Frequency: Varies

## INYO COUNTY:

### CUPA Facility List

Cupa facility list.

Date of Government Version: 09/10/2013  
Date Data Arrived at EDR: 09/11/2013  
Date Made Active in Reports: 10/14/2013  
Number of Days to Update: 33

Source: Inyo County Environmental Health Services  
Telephone: 760-878-0238  
Last EDR Contact: 05/22/2014  
Next Scheduled EDR Contact: 09/08/2014  
Data Release Frequency: Varies

## KERN COUNTY:

# GOVERNMENT RECORDS SEARCHED / DATA CURRENCY TRACKING

## Underground Storage Tank Sites & Tank Listing Kern County Sites and Tanks Listing.

Date of Government Version: 08/31/2010  
Date Data Arrived at EDR: 09/01/2010  
Date Made Active in Reports: 09/30/2010  
Number of Days to Update: 29

Source: Kern County Environment Health Services Department  
Telephone: 661-862-8700  
Last EDR Contact: 05/12/2014  
Next Scheduled EDR Contact: 08/25/2014  
Data Release Frequency: Quarterly

## KINGS COUNTY:

### CUPA Facility List

A listing of sites included in the county's Certified Unified Program Agency database. California's Secretary for Environmental Protection established the unified hazardous materials and hazardous waste regulatory program as required by chapter 6.11 of the California Health and Safety Code. The Unified Program consolidates the administration, permits, inspections, and enforcement activities.

Date of Government Version: 05/28/2014  
Date Data Arrived at EDR: 05/30/2014  
Date Made Active in Reports: 06/20/2014  
Number of Days to Update: 21

Source: Kings County Department of Public Health  
Telephone: 559-584-1411  
Last EDR Contact: 05/27/2014  
Next Scheduled EDR Contact: 09/08/2014  
Data Release Frequency: Varies

## LAKE COUNTY:

### CUPA Facility List

Cupa facility list

Date of Government Version: 04/22/2014  
Date Data Arrived at EDR: 04/24/2014  
Date Made Active in Reports: 05/13/2014  
Number of Days to Update: 19

Source: Lake County Environmental Health  
Telephone: 707-263-1164  
Last EDR Contact: 07/18/2014  
Next Scheduled EDR Contact: 11/03/2014  
Data Release Frequency: Varies

## LOS ANGELES COUNTY:

### San Gabriel Valley Areas of Concern

San Gabriel Valley areas where VOC contamination is at or above the MCL as designated by region 9 EPA office.

Date of Government Version: 03/30/2009  
Date Data Arrived at EDR: 03/31/2009  
Date Made Active in Reports: 10/23/2009  
Number of Days to Update: 206

Source: EPA Region 9  
Telephone: 415-972-3178  
Last EDR Contact: 06/19/2014  
Next Scheduled EDR Contact: 10/06/2014  
Data Release Frequency: No Update Planned

### HMS: Street Number List

Industrial Waste and Underground Storage Tank Sites.

Date of Government Version: 03/31/2014  
Date Data Arrived at EDR: 06/06/2014  
Date Made Active in Reports: 07/17/2014  
Number of Days to Update: 41

Source: Department of Public Works  
Telephone: 626-458-3517  
Last EDR Contact: 07/21/2014  
Next Scheduled EDR Contact: 10/27/2014  
Data Release Frequency: Semi-Annually

### List of Solid Waste Facilities

Solid Waste Facilities in Los Angeles County.

# GOVERNMENT RECORDS SEARCHED / DATA CURRENCY TRACKING

Date of Government Version: 04/21/2014  
Date Data Arrived at EDR: 04/22/2014  
Date Made Active in Reports: 05/19/2014  
Number of Days to Update: 27

Source: La County Department of Public Works  
Telephone: 818-458-5185  
Last EDR Contact: 07/21/2014  
Next Scheduled EDR Contact: 11/03/2014  
Data Release Frequency: Varies

## City of Los Angeles Landfills

Landfills owned and maintained by the City of Los Angeles.

Date of Government Version: 03/05/2009  
Date Data Arrived at EDR: 03/10/2009  
Date Made Active in Reports: 04/08/2009  
Number of Days to Update: 29

Source: Engineering & Construction Division  
Telephone: 213-473-7869  
Last EDR Contact: 07/18/2014  
Next Scheduled EDR Contact: 11/03/2014  
Data Release Frequency: Varies

## Site Mitigation List

Industrial sites that have had some sort of spill or complaint.

Date of Government Version: 01/07/2014  
Date Data Arrived at EDR: 02/25/2014  
Date Made Active in Reports: 03/25/2014  
Number of Days to Update: 28

Source: Community Health Services  
Telephone: 323-890-7806  
Last EDR Contact: 07/16/2014  
Next Scheduled EDR Contact: 11/03/2014  
Data Release Frequency: Annually

## City of El Segundo Underground Storage Tank

Underground storage tank sites located in El Segundo city.

Date of Government Version: 04/23/2014  
Date Data Arrived at EDR: 04/25/2014  
Date Made Active in Reports: 05/22/2014  
Number of Days to Update: 27

Source: City of El Segundo Fire Department  
Telephone: 310-524-2236  
Last EDR Contact: 07/18/2014  
Next Scheduled EDR Contact: 11/03/2014  
Data Release Frequency: Semi-Annually

## City of Long Beach Underground Storage Tank

Underground storage tank sites located in the city of Long Beach.

Date of Government Version: 02/25/2014  
Date Data Arrived at EDR: 02/27/2014  
Date Made Active in Reports: 04/14/2014  
Number of Days to Update: 46

Source: City of Long Beach Fire Department  
Telephone: 562-570-2563  
Last EDR Contact: 04/28/2014  
Next Scheduled EDR Contact: 08/11/2014  
Data Release Frequency: Annually

## City of Torrance Underground Storage Tank

Underground storage tank sites located in the city of Torrance.

Date of Government Version: 01/13/2014  
Date Data Arrived at EDR: 03/27/2014  
Date Made Active in Reports: 04/28/2014  
Number of Days to Update: 32

Source: City of Torrance Fire Department  
Telephone: 310-618-2973  
Last EDR Contact: 07/11/2014  
Next Scheduled EDR Contact: 10/27/2014  
Data Release Frequency: Semi-Annually

## MADERA COUNTY:

### CUPA Facility List

A listing of sites included in the county's Certified Unified Program Agency database. California's Secretary for Environmental Protection established the unified hazardous materials and hazardous waste regulatory program as required by chapter 6.11 of the California Health and Safety Code. The Unified Program consolidates the administration, permits, inspections, and enforcement activities.

# GOVERNMENT RECORDS SEARCHED / DATA CURRENCY TRACKING

Date of Government Version: 06/09/2014  
Date Data Arrived at EDR: 06/11/2014  
Date Made Active in Reports: 06/27/2014  
Number of Days to Update: 16

Source: Madera County Environmental Health  
Telephone: 559-675-7823  
Last EDR Contact: 05/02/2014  
Next Scheduled EDR Contact: 09/08/2014  
Data Release Frequency: Varies

## MARIN COUNTY:

### Underground Storage Tank Sites

Currently permitted USTs in Marin County.

Date of Government Version: 01/03/2014  
Date Data Arrived at EDR: 01/09/2014  
Date Made Active in Reports: 02/12/2014  
Number of Days to Update: 34

Source: Public Works Department Waste Management  
Telephone: 415-499-6647  
Last EDR Contact: 07/02/2014  
Next Scheduled EDR Contact: 10/20/2014  
Data Release Frequency: Semi-Annually

## MERCED COUNTY:

### CUPA Facility List

CUPA facility list.

Date of Government Version: 05/27/2014  
Date Data Arrived at EDR: 05/29/2014  
Date Made Active in Reports: 06/24/2014  
Number of Days to Update: 26

Source: Merced County Environmental Health  
Telephone: 209-381-1094  
Last EDR Contact: 05/27/2014  
Next Scheduled EDR Contact: 09/08/2014  
Data Release Frequency: Varies

## MONO COUNTY:

### CUPA Facility List

CUPA Facility List

Date of Government Version: 06/09/2014  
Date Data Arrived at EDR: 06/13/2014  
Date Made Active in Reports: 06/27/2014  
Number of Days to Update: 14

Source: Mono County Health Department  
Telephone: 760-932-5580  
Last EDR Contact: 06/02/2014  
Next Scheduled EDR Contact: 09/15/2014  
Data Release Frequency: Varies

## MONTEREY COUNTY:

### CUPA Facility Listing

CUPA Program listing from the Environmental Health Division.

Date of Government Version: 06/09/2014  
Date Data Arrived at EDR: 06/11/2014  
Date Made Active in Reports: 07/09/2014  
Number of Days to Update: 28

Source: Monterey County Health Department  
Telephone: 831-796-1297  
Last EDR Contact: 05/22/2014  
Next Scheduled EDR Contact: 09/08/2014  
Data Release Frequency: Varies

## NAPA COUNTY:

### Sites With Reported Contamination

A listing of leaking underground storage tank sites located in Napa county.

# GOVERNMENT RECORDS SEARCHED / DATA CURRENCY TRACKING

Date of Government Version: 12/05/2011  
Date Data Arrived at EDR: 12/06/2011  
Date Made Active in Reports: 02/07/2012  
Number of Days to Update: 63

Source: Napa County Department of Environmental Management  
Telephone: 707-253-4269  
Last EDR Contact: 05/30/2014  
Next Scheduled EDR Contact: 09/15/2014  
Data Release Frequency: No Update Planned

## Closed and Operating Underground Storage Tank Sites

Underground storage tank sites located in Napa county.

Date of Government Version: 01/15/2008  
Date Data Arrived at EDR: 01/16/2008  
Date Made Active in Reports: 02/08/2008  
Number of Days to Update: 23

Source: Napa County Department of Environmental Management  
Telephone: 707-253-4269  
Last EDR Contact: 05/30/2014  
Next Scheduled EDR Contact: 09/15/2014  
Data Release Frequency: No Update Planned

## NEVADA COUNTY:

### CUPA Facility List

CUPA facility list.

Date of Government Version: 11/06/2013  
Date Data Arrived at EDR: 11/07/2013  
Date Made Active in Reports: 12/04/2013  
Number of Days to Update: 27

Source: Community Development Agency  
Telephone: 530-265-1467  
Last EDR Contact: 05/13/2014  
Next Scheduled EDR Contact: 08/18/2014  
Data Release Frequency: Varies

## ORANGE COUNTY:

### List of Industrial Site Cleanups

Petroleum and non-petroleum spills.

Date of Government Version: 05/01/2014  
Date Data Arrived at EDR: 05/15/2014  
Date Made Active in Reports: 05/22/2014  
Number of Days to Update: 7

Source: Health Care Agency  
Telephone: 714-834-3446  
Last EDR Contact: 05/07/2014  
Next Scheduled EDR Contact: 08/28/2014  
Data Release Frequency: Annually

### List of Underground Storage Tank Cleanups

Orange County Underground Storage Tank Cleanups (LUST).

Date of Government Version: 05/01/2014  
Date Data Arrived at EDR: 05/15/2014  
Date Made Active in Reports: 05/28/2014  
Number of Days to Update: 13

Source: Health Care Agency  
Telephone: 714-834-3446  
Last EDR Contact: 05/07/2014  
Next Scheduled EDR Contact: 08/25/2014  
Data Release Frequency: Quarterly

### List of Underground Storage Tank Facilities

Orange County Underground Storage Tank Facilities (UST).

Date of Government Version: 05/01/2014  
Date Data Arrived at EDR: 05/14/2014  
Date Made Active in Reports: 05/21/2014  
Number of Days to Update: 7

Source: Health Care Agency  
Telephone: 714-834-3446  
Last EDR Contact: 05/07/2014  
Next Scheduled EDR Contact: 08/25/2014  
Data Release Frequency: Quarterly

## PLACER COUNTY:

# GOVERNMENT RECORDS SEARCHED / DATA CURRENCY TRACKING

## Master List of Facilities

List includes aboveground tanks, underground tanks and cleanup sites.

Date of Government Version: 06/09/2014  
Date Data Arrived at EDR: 06/10/2014  
Date Made Active in Reports: 07/09/2014  
Number of Days to Update: 29

Source: Placer County Health and Human Services  
Telephone: 530-745-2363  
Last EDR Contact: 06/09/2014  
Next Scheduled EDR Contact: 09/22/2014  
Data Release Frequency: Semi-Annually

## RIVERSIDE COUNTY:

### Listing of Underground Tank Cleanup Sites

Riverside County Underground Storage Tank Cleanup Sites (LUST).

Date of Government Version: 04/15/2014  
Date Data Arrived at EDR: 04/17/2014  
Date Made Active in Reports: 04/24/2014  
Number of Days to Update: 7

Source: Department of Environmental Health  
Telephone: 951-358-5055  
Last EDR Contact: 06/23/2014  
Next Scheduled EDR Contact: 10/06/2014  
Data Release Frequency: Quarterly

### Underground Storage Tank Tank List

Underground storage tank sites located in Riverside county.

Date of Government Version: 04/15/2014  
Date Data Arrived at EDR: 04/17/2014  
Date Made Active in Reports: 05/09/2014  
Number of Days to Update: 22

Source: Department of Environmental Health  
Telephone: 951-358-5055  
Last EDR Contact: 06/23/2014  
Next Scheduled EDR Contact: 10/06/2014  
Data Release Frequency: Quarterly

## SACRAMENTO COUNTY:

### Toxic Site Clean-Up List

List of sites where unauthorized releases of potentially hazardous materials have occurred.

Date of Government Version: 02/06/2014  
Date Data Arrived at EDR: 04/08/2014  
Date Made Active in Reports: 04/29/2014  
Number of Days to Update: 21

Source: Sacramento County Environmental Management  
Telephone: 916-875-8406  
Last EDR Contact: 07/11/2014  
Next Scheduled EDR Contact: 10/20/2014  
Data Release Frequency: Quarterly

### Master Hazardous Materials Facility List

Any business that has hazardous materials on site - hazardous material storage sites, underground storage tanks, waste generators.

Date of Government Version: 02/06/2014  
Date Data Arrived at EDR: 04/08/2014  
Date Made Active in Reports: 04/29/2014  
Number of Days to Update: 21

Source: Sacramento County Environmental Management  
Telephone: 916-875-8406  
Last EDR Contact: 07/08/2014  
Next Scheduled EDR Contact: 10/20/2014  
Data Release Frequency: Quarterly

## SAN BERNARDINO COUNTY:

### Hazardous Material Permits

This listing includes underground storage tanks, medical waste handlers/generators, hazardous materials handlers, hazardous waste generators, and waste oil generators/handlers.

# GOVERNMENT RECORDS SEARCHED / DATA CURRENCY TRACKING

Date of Government Version: 05/30/2014  
Date Data Arrived at EDR: 05/30/2014  
Date Made Active in Reports: 07/07/2014  
Number of Days to Update: 38

Source: San Bernardino County Fire Department Hazardous Materials Division  
Telephone: 909-387-3041  
Last EDR Contact: 05/12/2014  
Next Scheduled EDR Contact: 08/25/2014  
Data Release Frequency: Quarterly

## SAN DIEGO COUNTY:

### Hazardous Materials Management Division Database

The database includes: HE58 - This report contains the business name, site address, business phone number, establishment 'H' permit number, type of permit, and the business status. HE17 - In addition to providing the same information provided in the HE58 listing, HE17 provides inspection dates, violations received by the establishment, hazardous waste generated, the quantity, method of storage, treatment/disposal of waste and the hauler, and information on underground storage tanks. Unauthorized Release List - Includes a summary of environmental contamination cases in San Diego County (underground tank cases, non-tank cases, groundwater contamination, and soil contamination are included.)

Date of Government Version: 09/23/2013  
Date Data Arrived at EDR: 09/24/2013  
Date Made Active in Reports: 10/17/2013  
Number of Days to Update: 23

Source: Hazardous Materials Management Division  
Telephone: 619-338-2268  
Last EDR Contact: 06/09/2014  
Next Scheduled EDR Contact: 09/22/2014  
Data Release Frequency: Quarterly

### Solid Waste Facilities

San Diego County Solid Waste Facilities.

Date of Government Version: 10/31/2013  
Date Data Arrived at EDR: 11/19/2013  
Date Made Active in Reports: 12/31/2013  
Number of Days to Update: 42

Source: Department of Health Services  
Telephone: 619-338-2209  
Last EDR Contact: 04/28/2014  
Next Scheduled EDR Contact: 08/11/2014  
Data Release Frequency: Varies

### Environmental Case Listing

The listing contains all underground tank release cases and projects pertaining to properties contaminated with hazardous substances that are actively under review by the Site Assessment and Mitigation Program.

Date of Government Version: 03/23/2010  
Date Data Arrived at EDR: 06/15/2010  
Date Made Active in Reports: 07/09/2010  
Number of Days to Update: 24

Source: San Diego County Department of Environmental Health  
Telephone: 619-338-2371  
Last EDR Contact: 06/04/2014  
Next Scheduled EDR Contact: 09/22/2014  
Data Release Frequency: No Update Planned

## SAN FRANCISCO COUNTY:

### Local Oversight Facilities

A listing of leaking underground storage tank sites located in San Francisco county.

Date of Government Version: 09/19/2008  
Date Data Arrived at EDR: 09/19/2008  
Date Made Active in Reports: 09/29/2008  
Number of Days to Update: 10

Source: Department Of Public Health San Francisco County  
Telephone: 415-252-3920  
Last EDR Contact: 05/09/2014  
Next Scheduled EDR Contact: 08/25/2014  
Data Release Frequency: Quarterly

### Underground Storage Tank Information

Underground storage tank sites located in San Francisco county.

Date of Government Version: 11/29/2010  
Date Data Arrived at EDR: 03/10/2011  
Date Made Active in Reports: 03/15/2011  
Number of Days to Update: 5

Source: Department of Public Health  
Telephone: 415-252-3920  
Last EDR Contact: 05/09/2014  
Next Scheduled EDR Contact: 08/25/2014  
Data Release Frequency: Quarterly

## SAN JOAQUIN COUNTY:



# GOVERNMENT RECORDS SEARCHED / DATA CURRENCY TRACKING

## San Joaquin Co. UST

A listing of underground storage tank locations in San Joaquin county.

Date of Government Version: 06/20/2014  
Date Data Arrived at EDR: 06/23/2014  
Date Made Active in Reports: 07/11/2014  
Number of Days to Update: 18

Source: Environmental Health Department  
Telephone: N/A  
Last EDR Contact: 06/19/2014  
Next Scheduled EDR Contact: 10/06/2014  
Data Release Frequency: Semi-Annually

## SAN LUIS OBISPO COUNTY:

### CUPA Facility List

Cupa Facility List.

Date of Government Version: 06/11/2014  
Date Data Arrived at EDR: 06/13/2014  
Date Made Active in Reports: 07/09/2014  
Number of Days to Update: 26

Source: San Luis Obispo County Public Health Department  
Telephone: 805-781-5596  
Last EDR Contact: 06/09/2014  
Next Scheduled EDR Contact: 09/08/2014  
Data Release Frequency: Varies

## SAN MATEO COUNTY:

### Business Inventory

List includes Hazardous Materials Business Plan, hazardous waste generators, and underground storage tanks.

Date of Government Version: 04/03/2014  
Date Data Arrived at EDR: 04/04/2014  
Date Made Active in Reports: 05/01/2014  
Number of Days to Update: 27

Source: San Mateo County Environmental Health Services Division  
Telephone: 650-363-1921  
Last EDR Contact: 06/16/2014  
Next Scheduled EDR Contact: 09/29/2014  
Data Release Frequency: Annually

### Fuel Leak List

A listing of leaking underground storage tank sites located in San Mateo county.

Date of Government Version: 06/16/2014  
Date Data Arrived at EDR: 06/19/2014  
Date Made Active in Reports: 07/10/2014  
Number of Days to Update: 21

Source: San Mateo County Environmental Health Services Division  
Telephone: 650-363-1921  
Last EDR Contact: 06/13/2014  
Next Scheduled EDR Contact: 09/29/2014  
Data Release Frequency: Semi-Annually

## SANTA BARBARA COUNTY:

### CUPA Facility Listing

CUPA Program Listing from the Environmental Health Services division.

Date of Government Version: 09/08/2011  
Date Data Arrived at EDR: 09/09/2011  
Date Made Active in Reports: 10/07/2011  
Number of Days to Update: 28

Source: Santa Barbara County Public Health Department  
Telephone: 805-686-8167  
Last EDR Contact: 05/22/2014  
Next Scheduled EDR Contact: 09/08/2014  
Data Release Frequency: Varies

## SANTA CLARA COUNTY:

### Cupa Facility List

Cupa facility list

# GOVERNMENT RECORDS SEARCHED / DATA CURRENCY TRACKING

Date of Government Version: 06/02/2014  
Date Data Arrived at EDR: 06/03/2014  
Date Made Active in Reports: 06/23/2014  
Number of Days to Update: 20

Source: Department of Environmental Health  
Telephone: 408-918-1973  
Last EDR Contact: 06/02/2014  
Next Scheduled EDR Contact: 09/15/2014  
Data Release Frequency: Varies

## HIST LUST - Fuel Leak Site Activity Report

A listing of open and closed leaking underground storage tanks. This listing is no longer updated by the county. Leaking underground storage tanks are now handled by the Department of Environmental Health.

Date of Government Version: 03/29/2005  
Date Data Arrived at EDR: 03/30/2005  
Date Made Active in Reports: 04/21/2005  
Number of Days to Update: 22

Source: Santa Clara Valley Water District  
Telephone: 408-265-2600  
Last EDR Contact: 03/23/2009  
Next Scheduled EDR Contact: 06/22/2009  
Data Release Frequency: No Update Planned

## LOP Listing

A listing of leaking underground storage tanks located in Santa Clara county.

Date of Government Version: 03/03/2014  
Date Data Arrived at EDR: 03/05/2014  
Date Made Active in Reports: 03/18/2014  
Number of Days to Update: 13

Source: Department of Environmental Health  
Telephone: 408-918-3417  
Last EDR Contact: 06/02/2014  
Next Scheduled EDR Contact: 09/15/2014  
Data Release Frequency: Annually

## Hazardous Material Facilities

Hazardous material facilities, including underground storage tank sites.

Date of Government Version: 05/12/2014  
Date Data Arrived at EDR: 05/19/2014  
Date Made Active in Reports: 05/28/2014  
Number of Days to Update: 9

Source: City of San Jose Fire Department  
Telephone: 408-535-7694  
Last EDR Contact: 05/12/2014  
Next Scheduled EDR Contact: 08/25/2014  
Data Release Frequency: Annually

## SANTA CRUZ COUNTY:

### CUPA Facility List

CUPA facility listing.

Date of Government Version: 05/27/2014  
Date Data Arrived at EDR: 05/28/2014  
Date Made Active in Reports: 06/20/2014  
Number of Days to Update: 23

Source: Santa Cruz County Environmental Health  
Telephone: 831-464-2761  
Last EDR Contact: 05/27/2014  
Next Scheduled EDR Contact: 09/08/2014  
Data Release Frequency: Varies

## SHASTA COUNTY:

### CUPA Facility List

Cupa Facility List.

Date of Government Version: 06/10/2014  
Date Data Arrived at EDR: 06/12/2014  
Date Made Active in Reports: 06/20/2014  
Number of Days to Update: 8

Source: Shasta County Department of Resource Management  
Telephone: 530-225-5789  
Last EDR Contact: 05/22/2014  
Next Scheduled EDR Contact: 09/08/2014  
Data Release Frequency: Varies

## SOLANO COUNTY:

# GOVERNMENT RECORDS SEARCHED / DATA CURRENCY TRACKING

## Leaking Underground Storage Tanks

A listing of leaking underground storage tank sites located in Solano county.

Date of Government Version: 04/25/2014  
Date Data Arrived at EDR: 04/01/2014  
Date Made Active in Reports: 04/28/2014  
Number of Days to Update: 27

Source: Solano County Department of Environmental Management  
Telephone: 707-784-6770  
Last EDR Contact: 06/13/2014  
Next Scheduled EDR Contact: 09/29/2014  
Data Release Frequency: Quarterly

## Underground Storage Tanks

Underground storage tank sites located in Solano county.

Date of Government Version: 03/25/2014  
Date Data Arrived at EDR: 04/01/2014  
Date Made Active in Reports: 05/05/2014  
Number of Days to Update: 34

Source: Solano County Department of Environmental Management  
Telephone: 707-784-6770  
Last EDR Contact: 06/13/2014  
Next Scheduled EDR Contact: 09/29/2014  
Data Release Frequency: Quarterly

## SONOMA COUNTY:

### Cupa Facility List

Cupa Facility list

Date of Government Version: 12/31/2013  
Date Data Arrived at EDR: 01/02/2014  
Date Made Active in Reports: 02/11/2014  
Number of Days to Update: 40

Source: County of Sonoma Fire & Emergency Services Department  
Telephone: 707-565-1174  
Last EDR Contact: 06/26/2014  
Next Scheduled EDR Contact: 10/13/2014  
Data Release Frequency: Varies

## Leaking Underground Storage Tank Sites

A listing of leaking underground storage tank sites located in Sonoma county.

Date of Government Version: 04/01/2014  
Date Data Arrived at EDR: 04/03/2014  
Date Made Active in Reports: 04/28/2014  
Number of Days to Update: 25

Source: Department of Health Services  
Telephone: 707-565-6565  
Last EDR Contact: 06/26/2014  
Next Scheduled EDR Contact: 10/13/2014  
Data Release Frequency: Quarterly

## SUTTER COUNTY:

### Underground Storage Tanks

Underground storage tank sites located in Sutter county.

Date of Government Version: 06/09/2014  
Date Data Arrived at EDR: 06/11/2014  
Date Made Active in Reports: 07/17/2014  
Number of Days to Update: 36

Source: Sutter County Department of Agriculture  
Telephone: 530-822-7500  
Last EDR Contact: 06/09/2014  
Next Scheduled EDR Contact: 09/22/2014  
Data Release Frequency: Semi-Annually

## TUOLUMNE COUNTY:

### CUPA Facility List

Cupa facility list

Date of Government Version: 05/16/2014  
Date Data Arrived at EDR: 05/16/2014  
Date Made Active in Reports: 06/13/2014  
Number of Days to Update: 28

Source: Division of Environmental Health  
Telephone: 209-533-5633  
Last EDR Contact: 04/28/2014  
Next Scheduled EDR Contact: 08/11/2014  
Data Release Frequency: Varies

## VENTURA COUNTY:

# GOVERNMENT RECORDS SEARCHED / DATA CURRENCY TRACKING

## Business Plan, Hazardous Waste Producers, and Operating Underground Tanks

The BWT list indicates by site address whether the Environmental Health Division has Business Plan (B), Waste Producer (W), and/or Underground Tank (T) information.

Date of Government Version: 04/28/2014	Source: Ventura County Environmental Health Division
Date Data Arrived at EDR: 05/20/2014	Telephone: 805-654-2813
Date Made Active in Reports: 05/27/2014	Last EDR Contact: 05/16/2014
Number of Days to Update: 7	Next Scheduled EDR Contact: 09/01/2014
	Data Release Frequency: Quarterly

## Inventory of Illegal Abandoned and Inactive Sites

Ventura County Inventory of Closed, Illegal Abandoned, and Inactive Sites.

Date of Government Version: 12/01/2011	Source: Environmental Health Division
Date Data Arrived at EDR: 12/01/2011	Telephone: 805-654-2813
Date Made Active in Reports: 01/19/2012	Last EDR Contact: 07/01/2014
Number of Days to Update: 49	Next Scheduled EDR Contact: 10/13/2014
	Data Release Frequency: Annually

## Listing of Underground Tank Cleanup Sites

Ventura County Underground Storage Tank Cleanup Sites (LUST).

Date of Government Version: 05/29/2008	Source: Environmental Health Division
Date Data Arrived at EDR: 06/24/2008	Telephone: 805-654-2813
Date Made Active in Reports: 07/31/2008	Last EDR Contact: 05/16/2014
Number of Days to Update: 37	Next Scheduled EDR Contact: 09/01/2014
	Data Release Frequency: Quarterly

## Medical Waste Program List

To protect public health and safety and the environment from potential exposure to disease causing agents, the Environmental Health Division Medical Waste Program regulates the generation, handling, storage, treatment and disposal of medical waste throughout the County.

Date of Government Version: 04/28/2014	Source: Ventura County Resource Management Agency
Date Data Arrived at EDR: 04/30/2014	Telephone: 805-654-2813
Date Made Active in Reports: 05/19/2014	Last EDR Contact: 04/28/2014
Number of Days to Update: 19	Next Scheduled EDR Contact: 08/11/2014
	Data Release Frequency: Quarterly

## Underground Tank Closed Sites List

Ventura County Operating Underground Storage Tank Sites (UST)/Underground Tank Closed Sites List.

Date of Government Version: 05/27/2014	Source: Environmental Health Division
Date Data Arrived at EDR: 06/17/2014	Telephone: 805-654-2813
Date Made Active in Reports: 07/11/2014	Last EDR Contact: 06/16/2014
Number of Days to Update: 24	Next Scheduled EDR Contact: 09/29/2014
	Data Release Frequency: Quarterly

## YOLO COUNTY:

### Underground Storage Tank Comprehensive Facility Report

Underground storage tank sites located in Yolo county.

Date of Government Version: 04/01/2014	Source: Yolo County Department of Health
Date Data Arrived at EDR: 04/08/2014	Telephone: 530-666-8646
Date Made Active in Reports: 05/05/2014	Last EDR Contact: 06/19/2014
Number of Days to Update: 27	Next Scheduled EDR Contact: 10/06/2014
	Data Release Frequency: Annually

## YUBA COUNTY:

# GOVERNMENT RECORDS SEARCHED / DATA CURRENCY TRACKING

## CUPA Facility List

CUPA facility listing for Yuba County.

Date of Government Version: 05/19/2014  
Date Data Arrived at EDR: 05/22/2014  
Date Made Active in Reports: 06/19/2014  
Number of Days to Update: 28

Source: Yuba County Environmental Health Department  
Telephone: 530-749-7523  
Last EDR Contact: 05/19/2014  
Next Scheduled EDR Contact: 08/18/2014  
Data Release Frequency: Varies

## OTHER DATABASE(S)

Depending on the geographic area covered by this report, the data provided in these specialty databases may or may not be complete. For example, the existence of wetlands information data in a specific report does not mean that all wetlands in the area covered by the report are included. Moreover, the absence of any reported wetlands information does not necessarily mean that wetlands do not exist in the area covered by the report.

### CT MANIFEST: Hazardous Waste Manifest Data

Facility and manifest data. Manifest is a document that lists and tracks hazardous waste from the generator through transporters to a tsd facility.

Date of Government Version: 07/30/2013  
Date Data Arrived at EDR: 08/19/2013  
Date Made Active in Reports: 10/03/2013  
Number of Days to Update: 45

Source: Department of Energy & Environmental Protection  
Telephone: 860-424-3375  
Last EDR Contact: 05/23/2014  
Next Scheduled EDR Contact: 09/01/2014  
Data Release Frequency: Annually

### NJ MANIFEST: Manifest Information

Hazardous waste manifest information.

Date of Government Version: 12/31/2011  
Date Data Arrived at EDR: 07/19/2012  
Date Made Active in Reports: 08/28/2012  
Number of Days to Update: 40

Source: Department of Environmental Protection  
Telephone: N/A  
Last EDR Contact: 07/17/2014  
Next Scheduled EDR Contact: 10/27/2014  
Data Release Frequency: Annually

### NY MANIFEST: Facility and Manifest Data

Manifest is a document that lists and tracks hazardous waste from the generator through transporters to a TSD facility.

Date of Government Version: 05/01/2014  
Date Data Arrived at EDR: 05/07/2014  
Date Made Active in Reports: 06/10/2014  
Number of Days to Update: 34

Source: Department of Environmental Conservation  
Telephone: 518-402-8651  
Last EDR Contact: 05/07/2014  
Next Scheduled EDR Contact: 08/18/2014  
Data Release Frequency: Annually

### PA MANIFEST: Manifest Information

Hazardous waste manifest information.

Date of Government Version: 12/31/2012  
Date Data Arrived at EDR: 07/24/2013  
Date Made Active in Reports: 08/19/2013  
Number of Days to Update: 26

Source: Department of Environmental Protection  
Telephone: 717-783-8990  
Last EDR Contact: 07/18/2014  
Next Scheduled EDR Contact: 11/03/2014  
Data Release Frequency: Annually

### RI MANIFEST: Manifest information

Hazardous waste manifest information

Date of Government Version: 12/31/2012  
Date Data Arrived at EDR: 06/21/2013  
Date Made Active in Reports: 08/05/2013  
Number of Days to Update: 45

Source: Department of Environmental Management  
Telephone: 401-222-2797  
Last EDR Contact: 05/27/2014  
Next Scheduled EDR Contact: 09/08/2014  
Data Release Frequency: Annually

## GOVERNMENT RECORDS SEARCHED / DATA CURRENCY TRACKING

### WI MANIFEST: Manifest Information

Hazardous waste manifest information.

Date of Government Version: 12/31/2012

Date Data Arrived at EDR: 08/09/2013

Date Made Active in Reports: 09/27/2013

Number of Days to Update: 49

Source: Department of Natural Resources

Telephone: N/A

Last EDR Contact: 06/16/2014

Next Scheduled EDR Contact: 09/29/2014

Data Release Frequency: Annually

**Oil/Gas Pipelines:** This data was obtained by EDR from the USGS in 1994. It is referred to by USGS as GeoData Digital Line Graphs from 1:100,000-Scale Maps. It was extracted from the transportation category including some oil, but primarily gas pipelines.

**Sensitive Receptors:** There are individuals deemed sensitive receptors due to their fragile immune systems and special sensitivity to environmental discharges. These sensitive receptors typically include the elderly, the sick, and children. While the location of all sensitive receptors cannot be determined, EDR indicates those buildings and facilities - schools, daycares, hospitals, medical centers, and nursing homes - where individuals who are sensitive receptors are likely to be located.

### AHA Hospitals:

Source: American Hospital Association, Inc.

Telephone: 312-280-5991

The database includes a listing of hospitals based on the American Hospital Association's annual survey of hospitals.

### Medical Centers: Provider of Services Listing

Source: Centers for Medicare & Medicaid Services

Telephone: 410-786-3000

A listing of hospitals with Medicare provider number, produced by Centers of Medicare & Medicaid Services, a federal agency within the U.S. Department of Health and Human Services.

### Nursing Homes

Source: National Institutes of Health

Telephone: 301-594-6248

Information on Medicare and Medicaid certified nursing homes in the United States.

### Public Schools

Source: National Center for Education Statistics

Telephone: 202-502-7300

The National Center for Education Statistics' primary database on elementary and secondary public education in the United States. It is a comprehensive, annual, national statistical database of all public elementary and secondary schools and school districts, which contains data that are comparable across all states.

### Private Schools

Source: National Center for Education Statistics

Telephone: 202-502-7300

The National Center for Education Statistics' primary database on private school locations in the United States.

### Daycare Centers: Licensed Facilities

Source: Department of Social Services

Telephone: 916-657-4041

**Flood Zone Data:** This data, available in select counties across the country, was obtained by EDR in 2003 & 2011 from the Federal Emergency Management Agency (FEMA). Data depicts 100-year and 500-year flood zones as defined by FEMA.

**NWI:** National Wetlands Inventory. This data, available in select counties across the country, was obtained by EDR in 2002, 2005 and 2010 from the U.S. Fish and Wildlife Service.

**California Earthquake Fault Lines:** The fault lines displayed on EDR's Topographic map are digitized quaternary fault lines, prepared in 1975 by the United State Geological Survey. Additional information (also from 1975) regarding activity at specific fault lines comes from California's Preliminary Fault Activity Map prepared by the California Division of Mines and Geology.

# GOVERNMENT RECORDS SEARCHED / DATA CURRENCY TRACKING

## STREET AND ADDRESS INFORMATION

© 2010 Tele Atlas North America, Inc. All rights reserved. This material is proprietary and the subject of copyright protection and other intellectual property rights owned by or licensed to Tele Atlas North America, Inc. The use of this material is subject to the terms of a license agreement. You will be held liable for any unauthorized copying or disclosure of this material.

**APPENDIX C**

**Site Photographs**





Photograph 1. View of the Proposed Project looking south on Old Highway 395 from Rainbow Valley Boulevard.



Photograph 2. View of the Proposed Project looking south on Old Highway 395 from Steward Canyon Road Boulevard.



Photograph 3. View of the Proposed Project looking south where Old Highway 395 becomes Centre City Parkway.



Photograph 4. View of the Proposed Project looking west at the intersection of El Norte Parkway and Centre City Parkway.



Photograph 5. View of the Proposed Project looking at the intersection of Mission Avenue and Centre City Parkway.



Photograph 6. View of the Proposed Project looking at the intersection of Washington Avenue and Centre City Parkway.



Photograph 7. View of the Proposed Project looking at the intersection of Grand Avenue and Centre City Parkway.



Photograph 8. View of the Proposed Project looking at the intersection of 5th Avenue and Centre City Parkway.



Photograph 9. View of the Proposed Project looking at the intersection of 9<sup>th</sup> Avenue and Centre City Parkway.



Photograph 10. View of the Proposed Project looking at the intersection of Felicita Avenue and Centre City Parkway.



Photograph 11. View of the Proposed Project looking at south on Encino Drive.



Photograph 12. View of the Proposed Project looking at the intersection of Rancho Bernardo Road and Pomerado Road.



Photograph 13. View of the Proposed Project looking at the intersection of Poway Road and Pomerado Road.



Photograph 14. View of the Proposed Project looking at the intersection of Cypress Canyon Park Drive and Pomerado Road.



Photograph 15. View of the Proposed Project looking at the intersection of Avenue of Nations and Pomerado Road.



Photograph 16. View of the Proposed Project looking at the northern portion of MCAS Miramar from Alliant University.





Photograph 17. View of the subject site looking south from the northern end of MCAS Miramar.



Photograph 18. View of the subject site looking north from Green Farm Road in MCAS Miramar.



Photograph 19. View of the subject site looking south from Green Farm Road in MCAS Miramar.



Photograph 20. View of the subject site looking north from the northern border of the Pistol Range in MCAS Miramar.